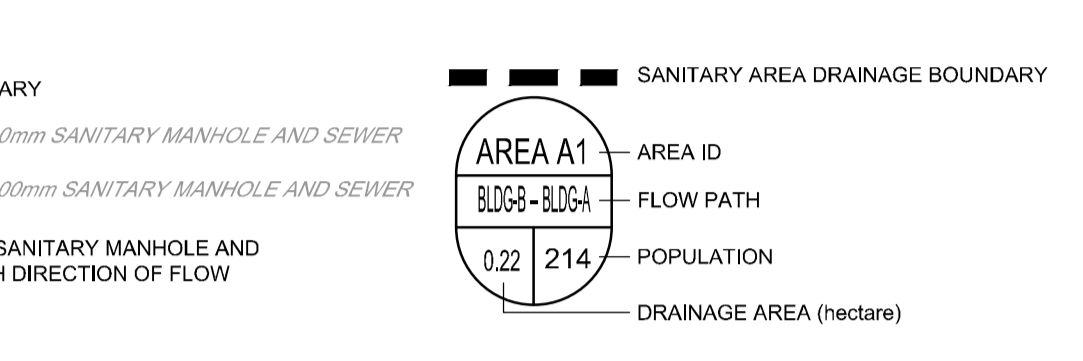


TENTH LINE ROAD

ST. JOSEPH BOULEVARD

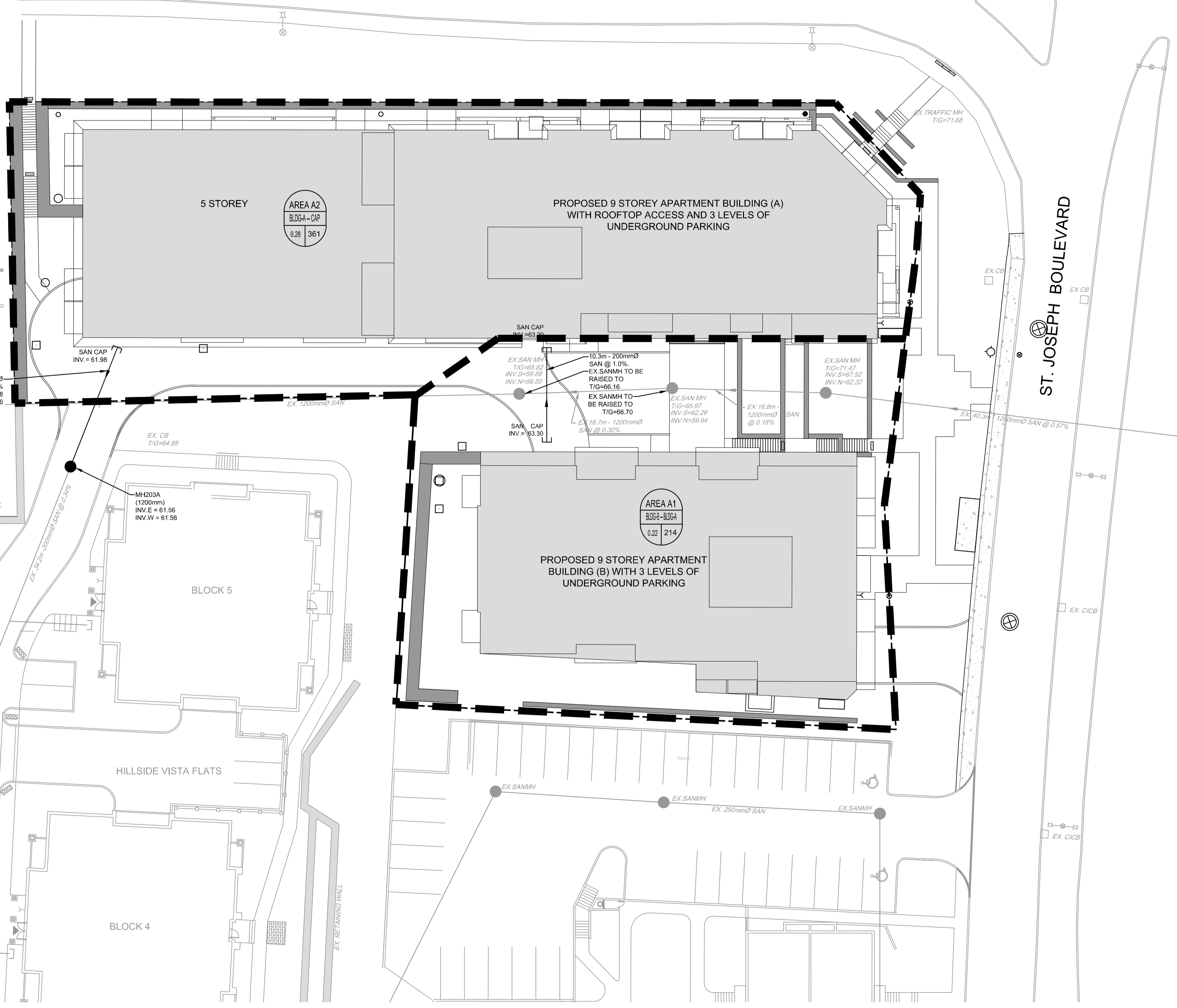
NORTH

KEY PLAN
N.T.S.



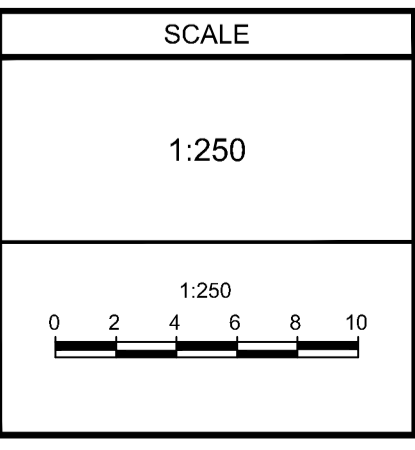
LEGEND

- SITE BOUNDARY
- EXISTING 200mm SANITARY MANHOLE AND SEWER
- EXISTING 1200mm SANITARY MANHOLE AND SEWER
- PROPOSED SANITARY MANHOLE AND SEWER WITH DIRECTION OF FLOW
- SANITARY AREA DRAINAGE BOUNDARY
- AREA A1 - AREA ID
- BLDG-A-BLDG-A - FLOW PATH
- 0.22 214 - POPULATION
- DRAINAGE AREA (hectare)



NOTE:
THE POSITION OF ALL POLE LINES, CONDUITS, WATERMANS, SEWERS AND OTHER UNDERGROUND AND OVERGROUND UTILITIES AND STRUCTURES IS NOT NECESSARILY SHOWN ON THE CONTRACT DRAWINGS, AND WHERE SHOWN, THE ACCURACY OF THE POSITION OF SUCH UTILITIES AND STRUCTURES IS NOT GUARANTEED. BEFORE STARTING WORK, DETERMINE THE EXACT LOCATION OF ALL SUCH UTILITIES AND STRUCTURES AND ASSUME ALL LIABILITY FOR DAMAGE TO THEM.

No.	REVISION	DATE	BY
5.	ISSUED FOR SITE PLAN APPROVAL	AUG 11/23	DDB
4.	ISSUED FOR CITY OF OTTAWA REVIEW	JUN 2/23	DDB
3.	ISSUED FOR CITY OF OTTAWA REVIEW	JAN 27/23	DDB
2.	ISSUED FOR CITY OF OTTAWA REVIEW	MAY 8/22	DDB
1.	ISSUED FOR CITY OF OTTAWA REVIEW	DEC 23/21	DDB



DESIGN	DESIGNER
CHECKED	DDB
DRAWN	AE / SM
CHECKED	DDB
APPROVED	DDB

FOR REVIEW ONLY

NOVATECH
Engineers, Planners & Landscape Architects
Suite 200, 240 Michael Cowpland Drive
Ottawa, Ontario, Canada K2M 1P6
Telephone: (613) 254-9643
Facsimile: (613) 254-5867
Website: www.novatech-eng.com

CITY OF OTTAWA HILLSIDE COMMONS ORLEANS TOWN CENTER		PROJECT No. 120237-00
DRAWING NAME SANITARY DRAINAGE AREA PLAN		REV # 5
DRAWING No. 120237-SAN		PLANNING

M:\2020\120237\CADD\Design\120237-SAN.dwg, SAN, Aug 04, 2023, 2:59pm, smathews

D07-12-21-0229