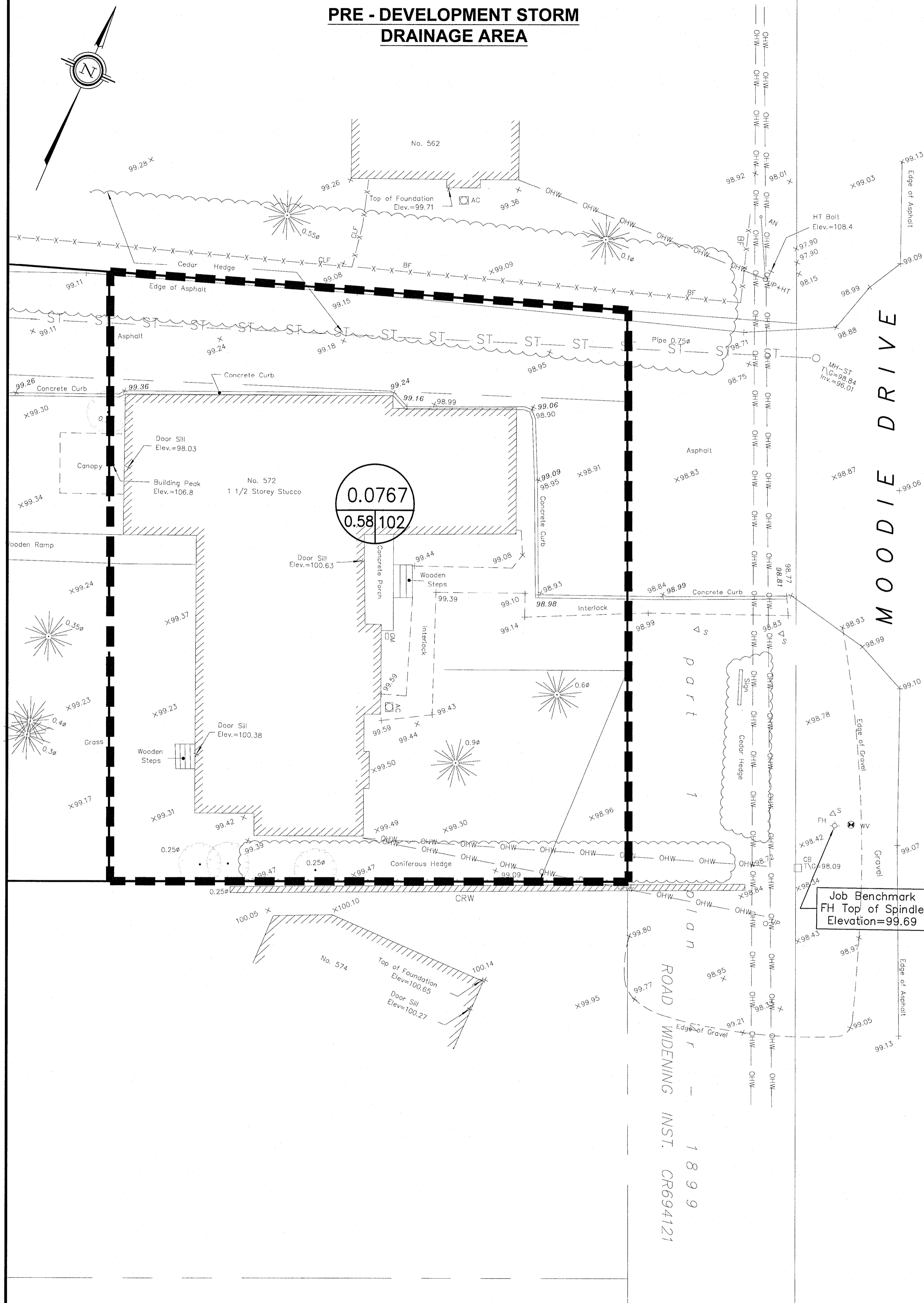
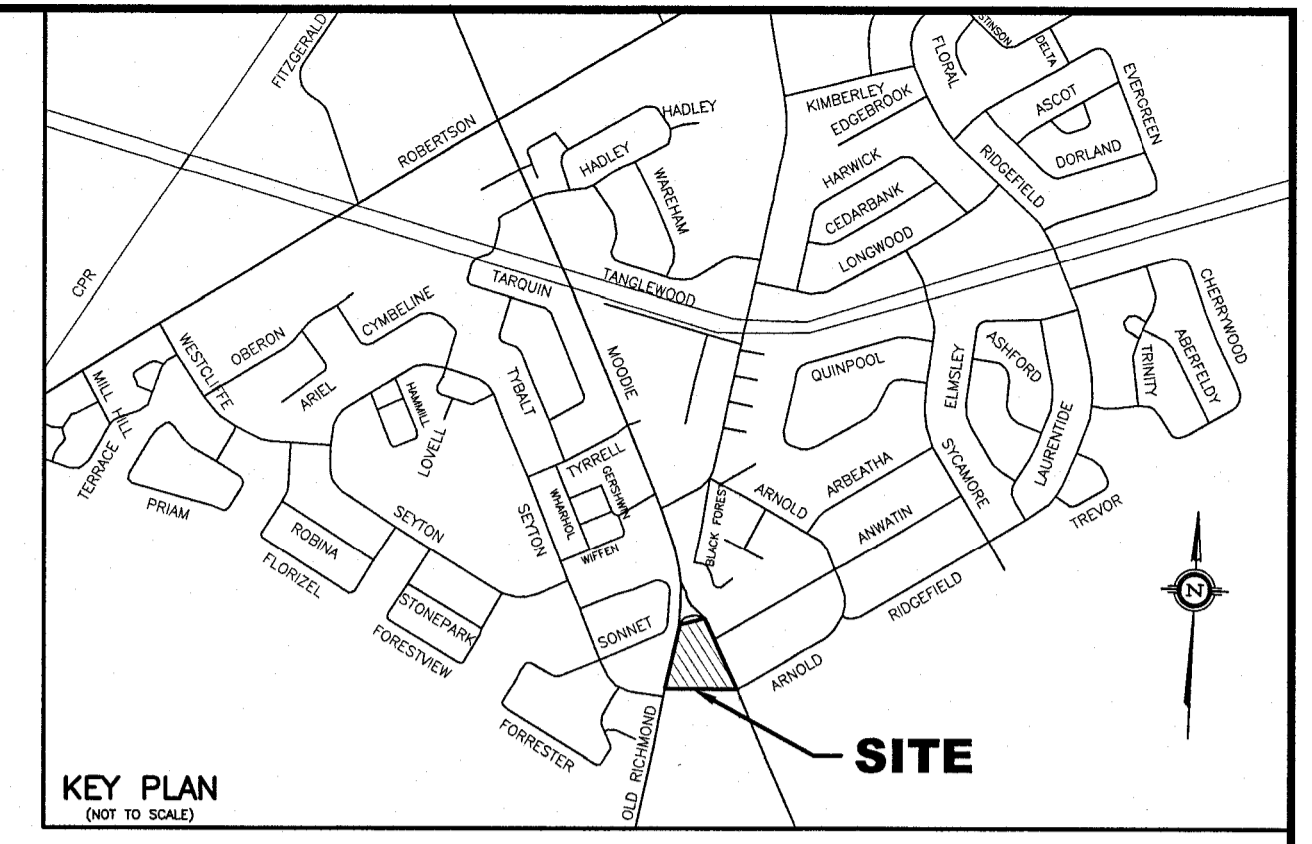
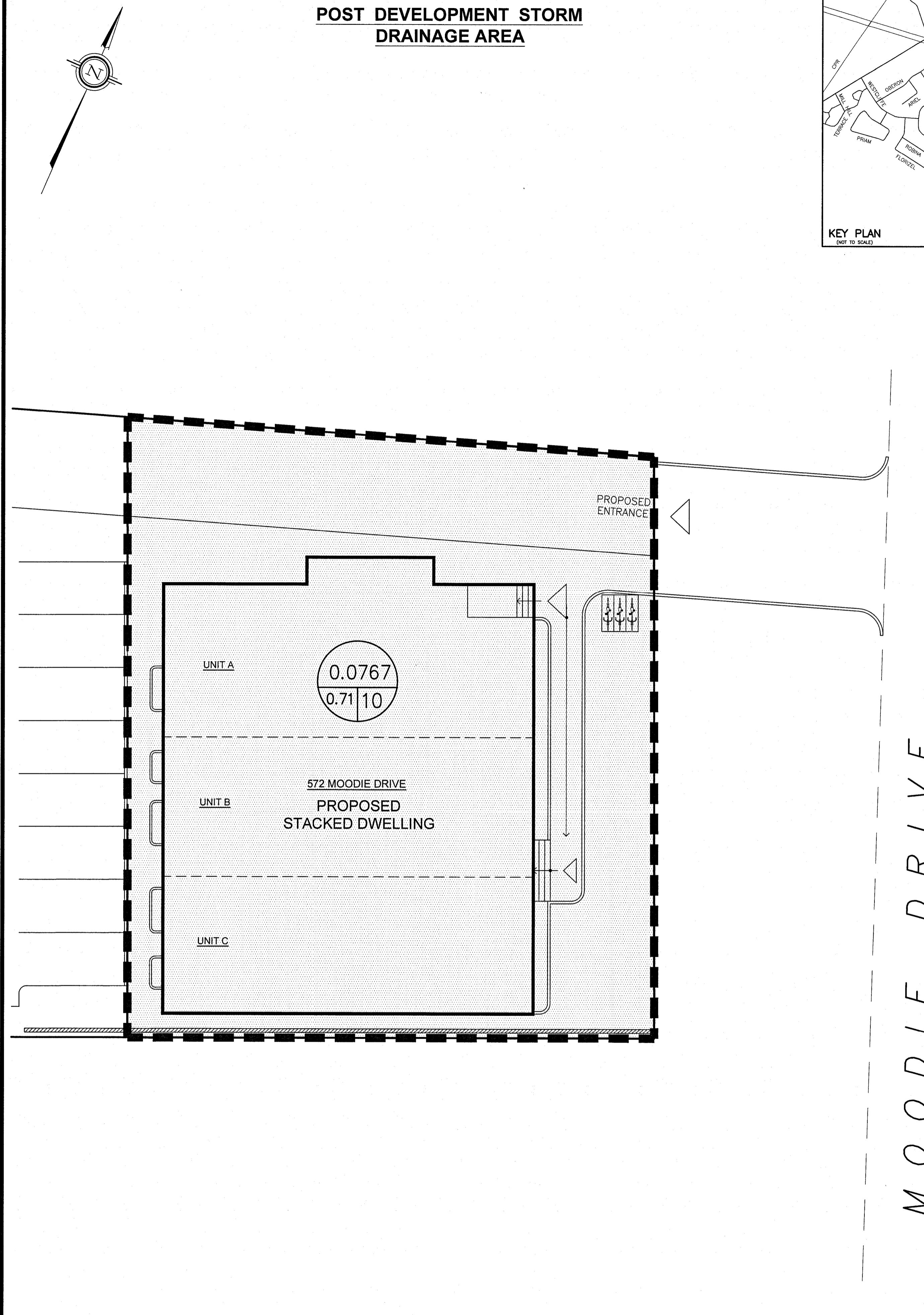


PRE - DEVELOPMENT STORM DRAINAGE AREA

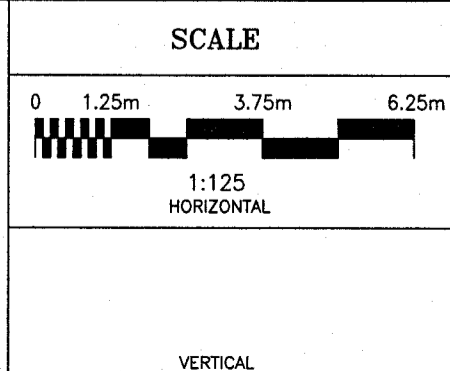



POST DEVELOPMENT STORM DRAINAGE AREA



- LEGEND**
- DEVELOPMENT LOT LIMITS
 - LIMIT OF STORM DRAINAGE AREA
 - 0.002 → DRAINAGE AREA IN HECTARES
 - 0.92 → DRAINAGE NODE NUMBER
 - COEFFICIENT OF RUNOFF
 - ▨ UN-CONTROLLED DRAINAGE AREA

NO.	REVISION	DATE	BY
1	ISSUED FOR SITE PLAN APPLICATION	12/14/21	TLM



DESIGN	T.L.M.
CHECKED	T.L.M.
DRAWN BY	P.M.
CHECKED	T.L.M.
APPROVED	T.L.M.

PROJECT
 572 MOODIE DRIVE
 PART OF LOTS 32 AND 33
 CONCESSION 5 (RIDEAU FRONT)
 GEOGRAPHIC TOWNSHIP OF NEPEAN
 CITY OF OTTAWA

DRAWING TITLE
STORM DRAINAGE AREA PLAN

PROJECT No.	DATE	DRAWING No.
819-106	JULY 2021	D-2