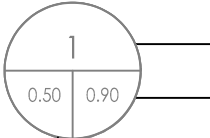
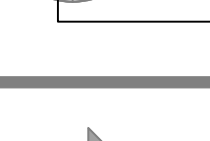










Copyright Reserved

The Contractor shall verify and be responsible for all dimensions. DO NOT scale the drawing - any errors or omissions shall be reported to Stantec without delay.
The Copyrights to all designs and drawings are the property of Stantec. Reproduction or use for any purpose other than that authorized by Stantec is forbidden.

Legend

-  EXISTING AREA ID
-  EXISTING RUNOFF COEFFICIENT
-  EXISTING STORM DRAINAGE AREA A_p
-  EXISTING STORM DRAINAGE BOUNDARY
-  DIRECTION OF OVERLAND FLOW
-  EXISTING STORM SEWER
-  EXISTING CATCHBASIN
-  ORIGINAL GROUND ELEVATION

Notes

Revision	By	Appd.	YY.MM.DD
4	WAJ	KJK	22.11.24
3	WAJ	KJK	22.06.06
2	WAJ	KJK	22.01.19
1	WAJ	KJK	20.08.13


File Name:	160410274-08	WAJ	KJK	WAJ	20.08.04
		Dwn.	Chkd.	Dsgn.	YY.MM.DD

Permit-Seal

Client/Project
LASALLE INVESTMENT MANAGEMENT
22 ADELAIDE ST WEST, 26TH FLOOR

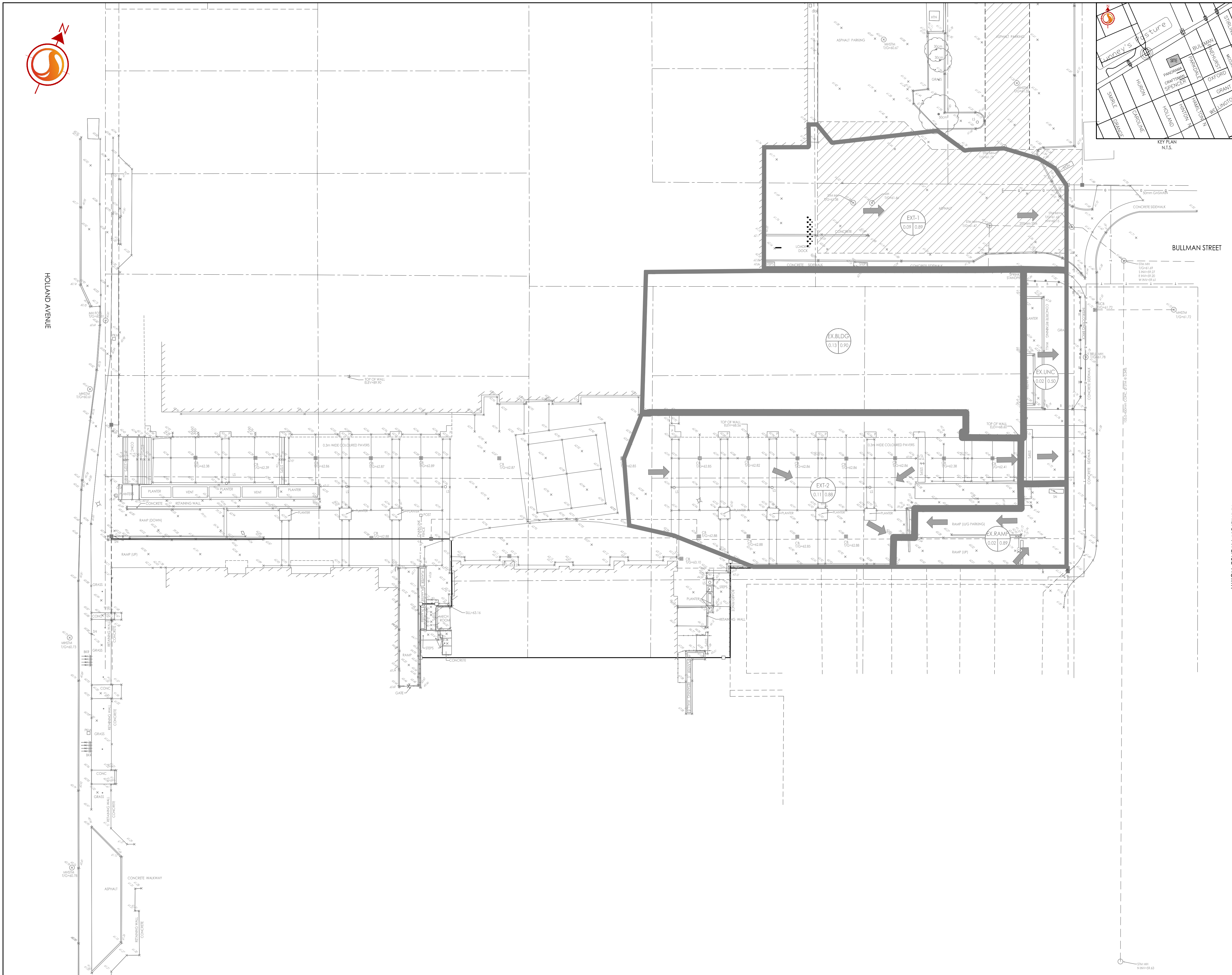
HOLLAND CROSS
HOLLAND AVE
OTTAWA, ON

Title
EXISTING STORM DRAINAGE PLAN

Project No.	Scale	0	2.5	7.5	12.5m
160410274	1:250				

Drawing No.	Sheet	Revision
EXSD-1	5 of 5	4

PLAN #18700



C:\Users\p16410274\OneDrive - Stantec\Documents\160410274\160410274-08.dwg
 2022/11/22 10:54:51 AM by p16410274