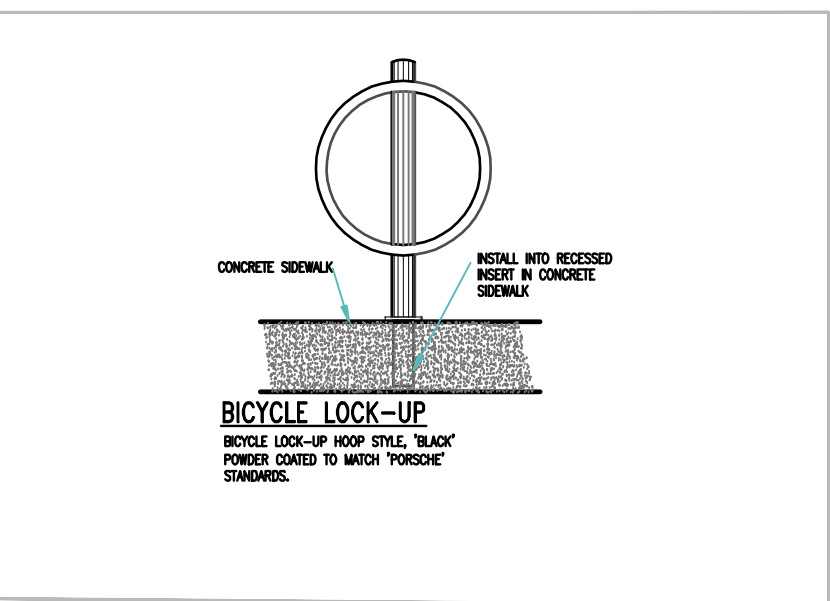


SITE STATISTICS AND ZONING TABLE

GROSS FLOOR AREA	EXISTING	NEW
PROPOSED	1300.64 m ² (48')	1141.20 m ² (40')
TOTAL REQUIRED PARKING	39.55	26.45
STORAGE PARKING		61

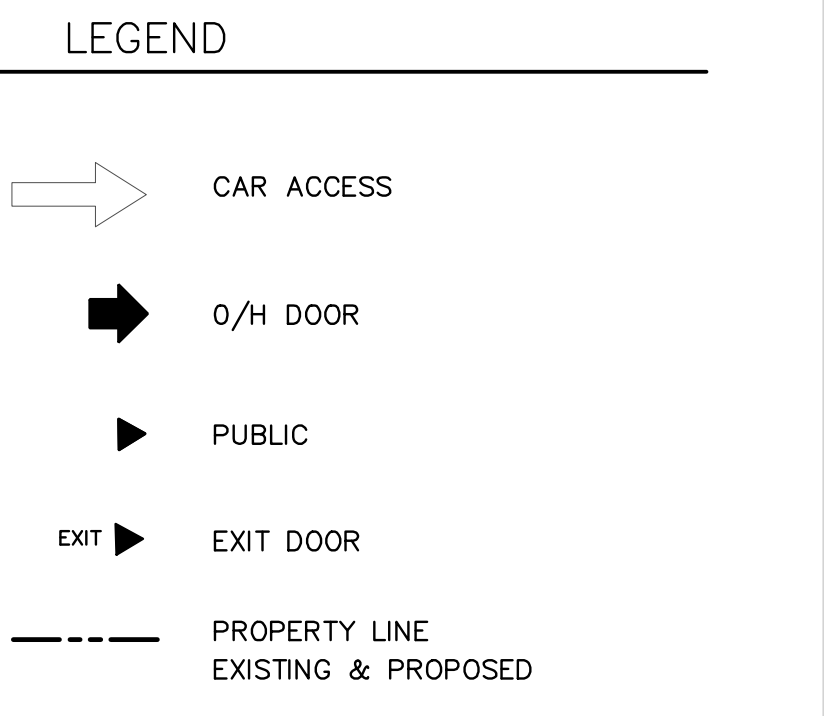
ZONING	GM12 H(11)	
ZONING MECHANISM	REQUIRED	PROVIDED
MINIMUM LOT AREA	NO MINIMUM	11466.89 m ²
MINIMUM LOT WIDTH	NO MINIMUM	43.83 m
MINIMUM FRONT AND CORNER SET BACKS	3.00 m	7.13 m (MICHAEL ST.) 1.68 m (PARISIEN ST.)
MINIMUM INTERIOR YARD SET BACKS	NOT MINIMUM	3.79 m
MINIMUM REAR YARD SET BACKS	3.00 m (ABUTTING A ROAD)	15.51 m
MAXIMUM HEIGHT	11.00 m	7.2 m
MAXIMUM FSI	2.0	0.3
MINIMUM LANDSCAPED WIDTH	3.00 m (ABUTTING A ROAD)	1.68 m

PARKING	REQUIRED	PROVIDED
SALES / SHOWROOM	2 PER 100m ² ALR730 m ² (14.6) Volvo:351.30 m ² (7.03) = 21.63	JLR:15 + Volvo:7 Total: 22
OTHER	1 PER 100m ² ALR95 m ² (0.95) Volvo:712.85 m ² (7.13) = 6.07	JLR:0 + Volvo:6 Total: 6
BAYS	2 PER BAY (ALR12) (24) Volvo:6 (12) = 36	36
TOTAL		65.71 (JLR:20 + Volvo:27) Total: 66
PARKING STORAGE	N/A	61
TOTAL PARKING		127



- DRAWING NOTES**
- PROPERTY LINE.
 - NEW ILLUMINATED GROUND SIGN.
 - OUTLINE OF EXISTING BUILDING FOOTPRINT.
 - BUILDING SHOWROOM ENTRANCE.
 - EXISTING CHAINLINK FENCE TO REMAIN.
 - TWO WAY PRIVATE APPROACH.
 - TYPICAL PARKING SPACE 2600m x 5200m
 - ACCESSIBLE PARKING SPACE; 3660m x 5200m c/w PAINTED SYMBOL OF ACCESS & POST-MOUNTED SIGN TO COMPLY WITH OTM, BOOKS. REFER TO SPEC. FOR PAINTING.
 - PAINT LINE, TYPICAL
 - EXISTING CONCRETE SIDEWALK, TO REMAIN.
 - EXISTING CONCRETE CURB, TO REMAIN.
 - EXISTING CONCRETE DEPRESSED CURB, TO REMAIN.
 - EXISTING ASPHALT PAVING, TO REMAIN.
 - EXISTING LANDSCAPE ISLAND, TO REMAIN.
 - EXISTING LANDSCAPE BUFFER, TO REMAIN.
 - EXISTING LANDSCAPED AREA, TO REMAIN.
 - EXISTING EXTERIOR LIGHT STANDARD, TO REMAIN.
 - EXISTING CUSTOMER PARKING, TO REMAIN.
 - EXIST. MOUNTABLE GUTTER CURB TO REMAIN.
 - EXIST. HYDRO ELECTRICAL POLE
 - EXIST. HYDRO ELECTRICAL LINES
 - NEW BOLLARDS
 - CONCRETE ISLANDS FLUSH W/ASPHALT, NO CURB
 - LOADING SPACE REQUIRED PARKING
 - CUSTOMER AND STAFF.
 - INVENTORY & DISPLAY
 - BIKE RINGS.
 - PARKING ISLANDS PAINTED ON ASPHALT

- GENERAL NOTES**
- REFER TO LANDSCAPE/CIVIL ENGINEERING FOR ADDITIONAL INFORMATION.
 - TYPICAL PARKING STALL 2,600 X 5,200 MM



NOTES

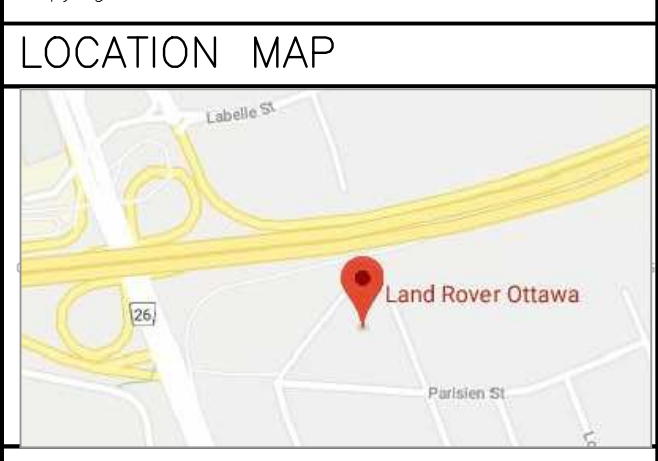
It is the responsibility of the appropriate contractor to check and verify all dimensions on site and report all errors and omissions to the Architect.

All contractors must comply with all pertinent codes and by-laws.

Do not scale drawings.

This drawing may not be used for construction until signed by the Architect.

Copyright reserved.



LEGAL DESCRIPTION

PART OF LOTS 17 AND 18
REGISTERED PLAN 23
CITY OF OTTAWA

SITE PLAN BASED ON AOV SURVEY AND TOPOGRAPHIC SKETCH DATED FEBRUARY 2021.

no.	date	revision
12	07-27-2022	ISSUED FOR CITY REVIEW
11	05-06-2022	ISSUED FOR REVIEW
10	03-03-2022	ISSUED FOR REVIEW
9	02-02-2022	ISSUED SITE PLAN CONTROL
8	11-24-2021	ISSUED SITE PLAN CONTROL
7	11-24-2021	ISSUED FOR REVIEW
6	10-14-2021	ISSUED FOR REVIEW
5	05-27-2021	ISSUED FOR REVIEW
4	04-11-2021	ISSUED FOR REVIEW
2	03-1-2021	ISSUED FOR REVIEW
1	11-11-2020	ISSUED FOR REVIEW



brian k. clark
ARCHITECT

141 Catherine Street, Suite 102
Ottawa, Ontario K2P 1C3
TEL: (613) 238-7412 • FAX: 238-1799
Email: bkclarkarchitect@on.aibn.com

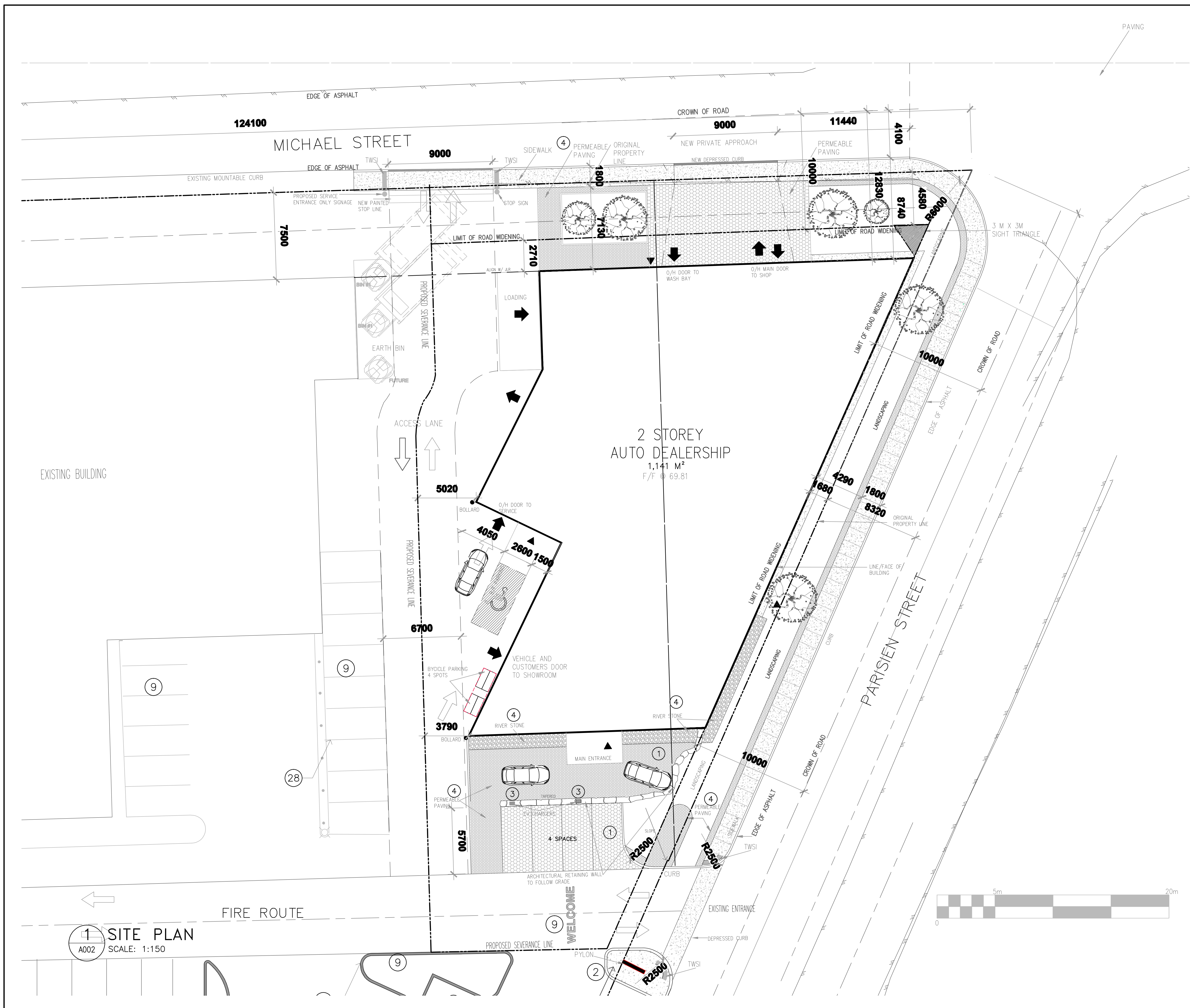
Project:
VOLVO ST. LAURENT
1328 MICHAEL STREET
OTTAWA, ONTARIO

OTTAWA, ONTARIO

SITE PLAN

Project No. 1811	Drawn By: DC	Scale: AS SHOWN
North Arrow:	Date: OCTOBER 2022	Drawing No. SP 01

1 SITE PLAN
A001 SCALE: 1:300



DRAWING NOTES

- ① FEATURE VEHICLE DISPLAY.
- ② NEW VOLVO PYLON SIGN.
- ③ EV CHARGING STATION.
- ④ RIVESTONE AND PERMEABLE PAVING.

NOTES

It is the responsibility of the appropriate contractor to check and verify all dimensions on site and report all errors and or omissions to the Architect.
 All contractors must comply with all pertinent codes and by-laws.
 Do not scale drawings.
 This drawing may not be used for construction until signed by the Architect.
 Copyright reserved.

LOCATION MAP



LEGAL DESCRIPTION

PART OF LOTS 17 AND 18
 REGISTERED PLAN 23
 CITY OF OTTAWA
 SITE PLAN BASED ON AOV SURVEY AND TOPOGRAPHIC SKETCH DATED FEBRUARY 2021.

10	07-27-2022	ISSUED FOR CITY REVIEW
9	06-06-2022	ISSUED FOR REVIEW
8	05-26-2022	ISSUED FOR REVIEW
8	03-03-2022	ISSUED FOR REVIEW
7	11-24-2021	ISSUED FOR REVIEW
6	10-14-2021	ISSUED FOR REVIEW
5	05-27-2021	ISSUED FOR REVIEW
4	04-11-2021	ISSUED FOR REVIEW
2	03-1-2021	ISSUED FOR REVIEW
1	11-11-2020	ISSUED FOR REVIEW
no.	date	revision

LEGEND

- CAR ACCESS
- O/H DOOR
- PUBLIC
- EXIT DOOR
- PROPERTY LINE EXISTING & PROPOSED



brian k. clark
 ARCHITECT
 141 Catherine Street, Suite 102
 Ottawa, Ontario K2P 1C3
 TEL: (613) 238-7412 · FAX: 238-1799
 Email: bkclarkarchitect@on.aln.com

Project:
 VOLVO ST. LAURENT
 1328 MICHAEL STREET
 OTTAWA, ONTARIO

SITE PLAN

Project No.	Drawn By:	Scale:
1811	DC	AS SHOWN
North Arrow:	Date:	Drawing No.:
	JUNE 2022	SP 02

1 SITE PLAN
 A002 SCALE: 1:150