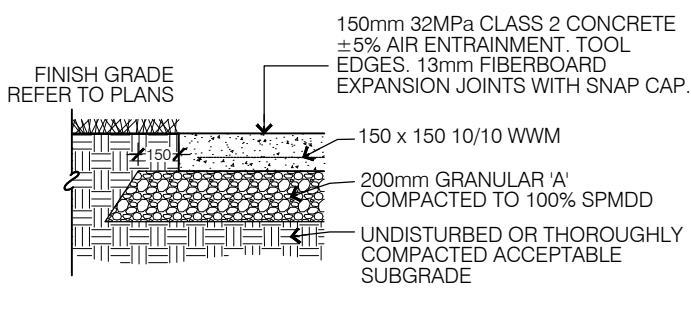
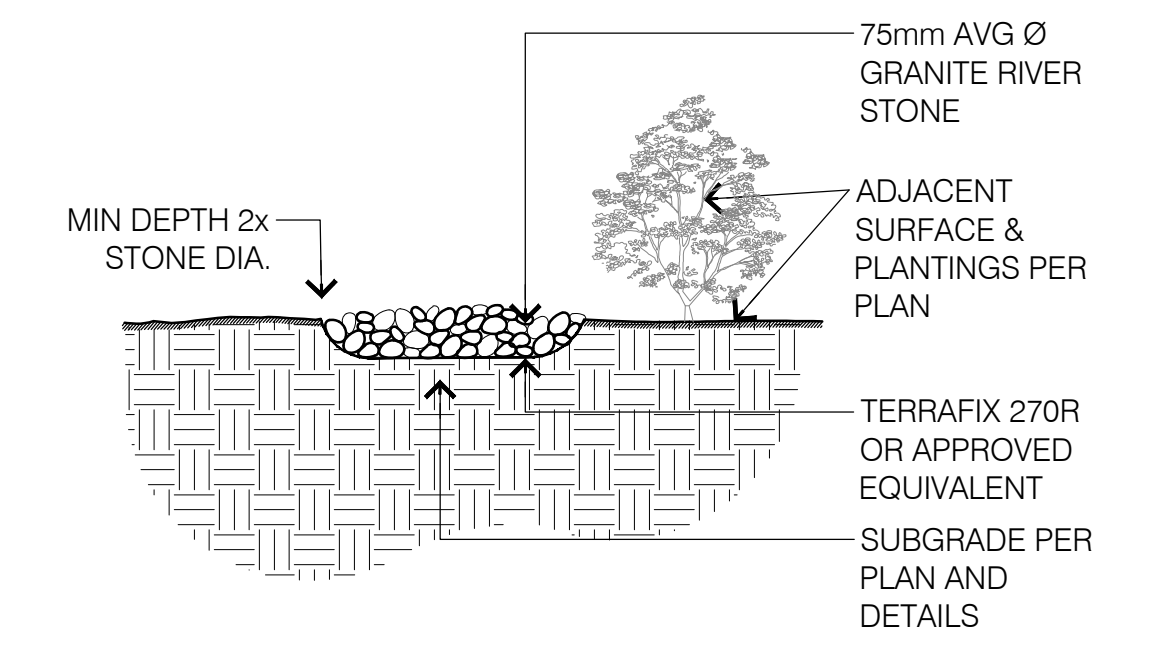
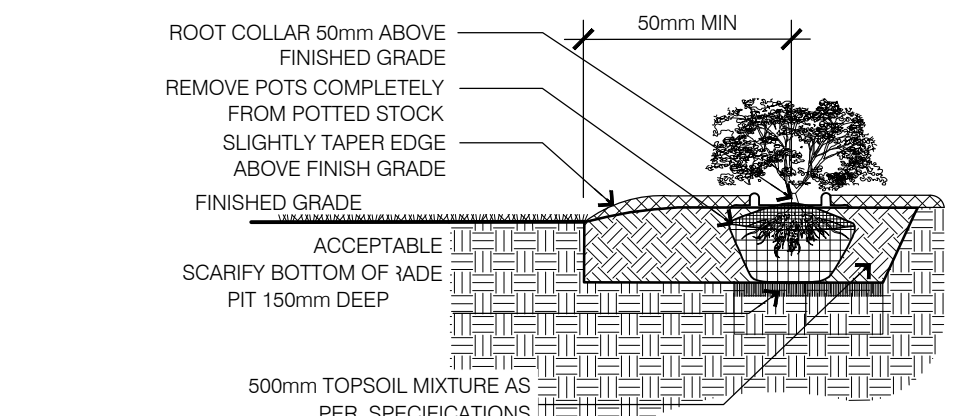
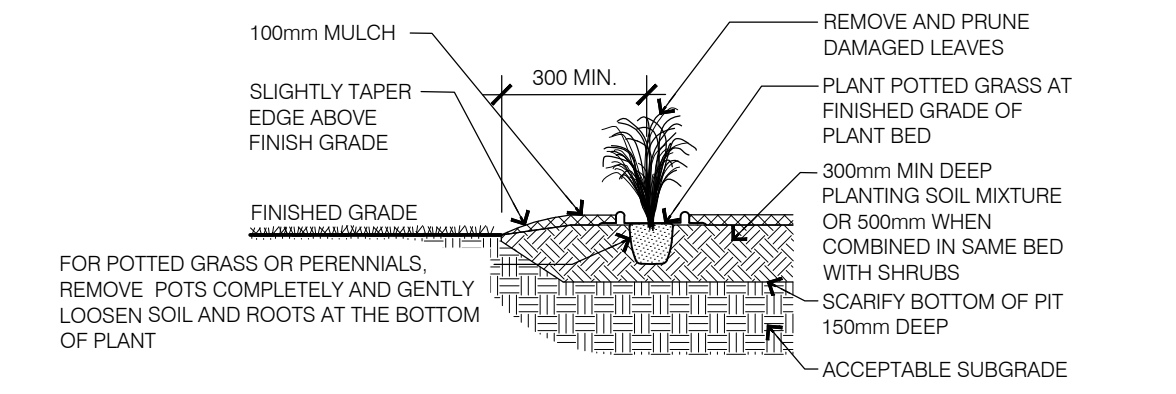


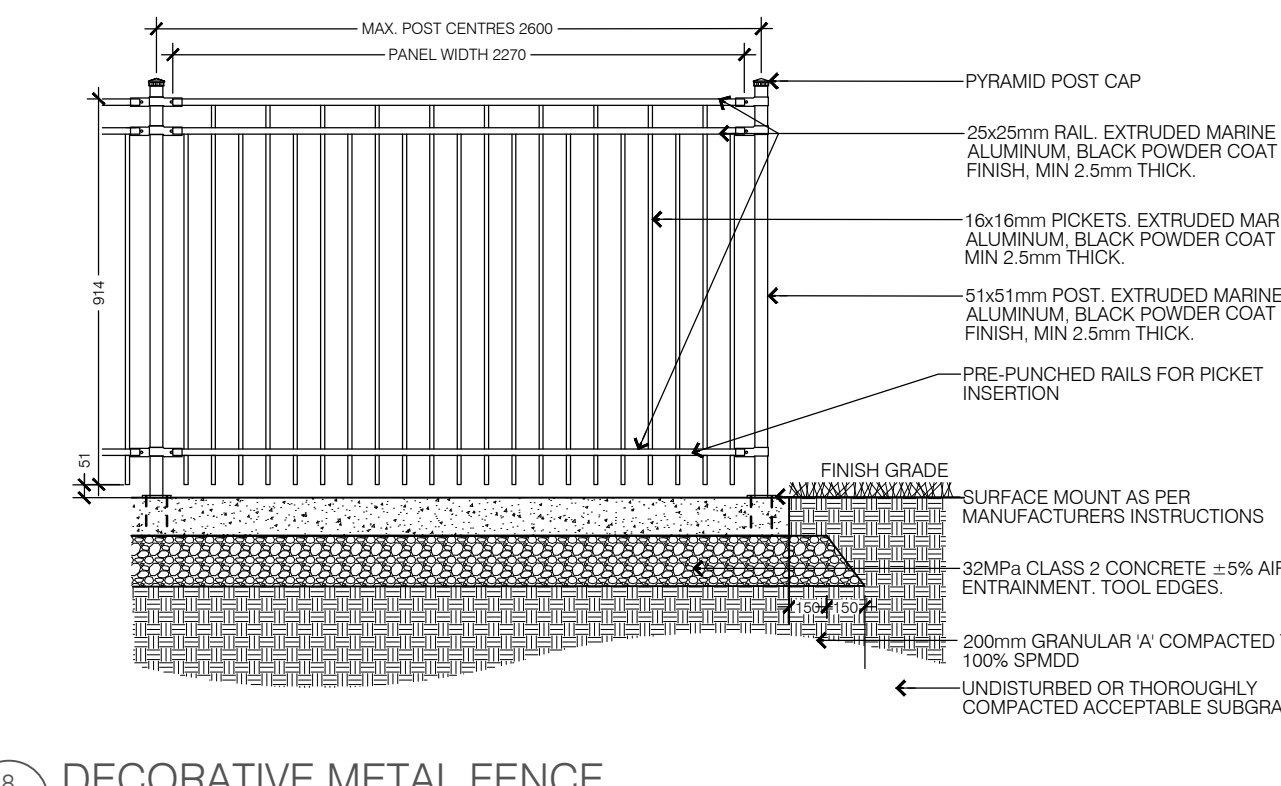
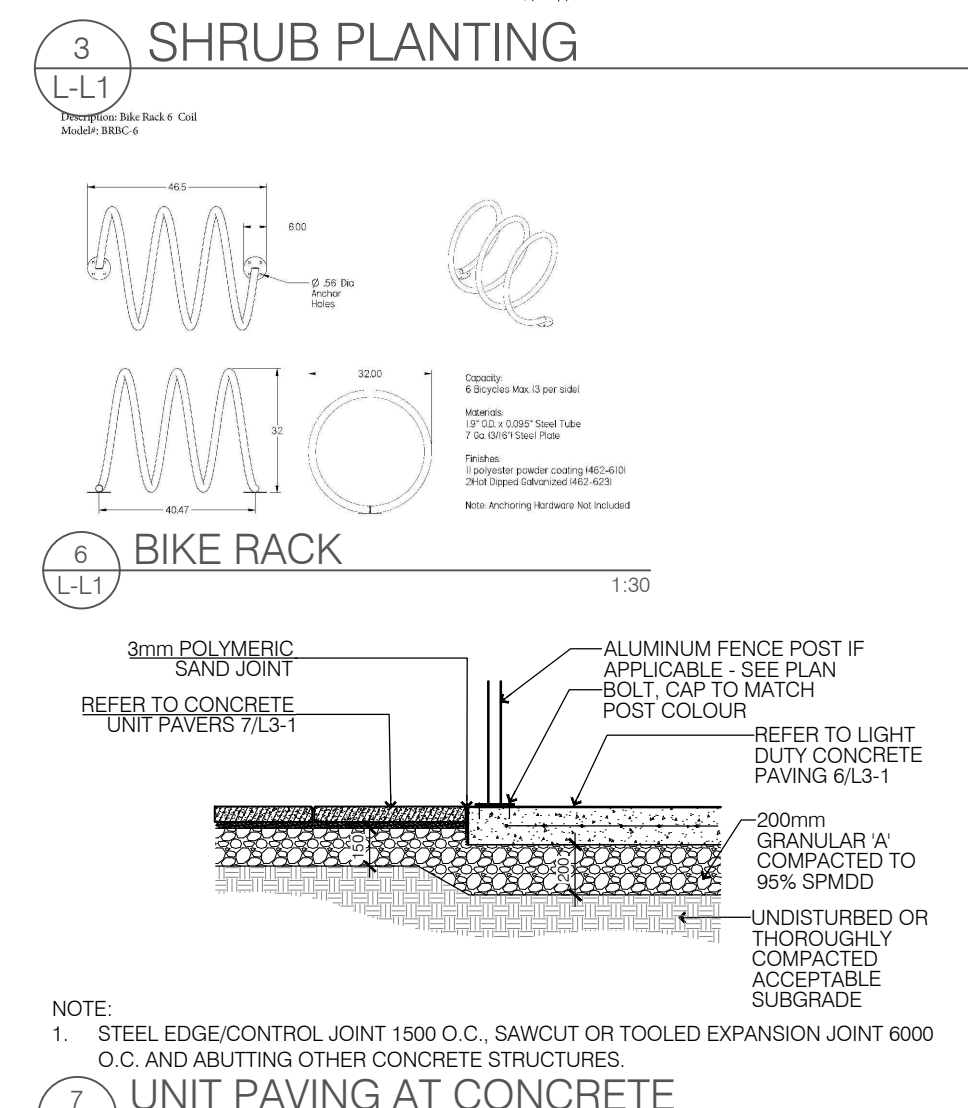
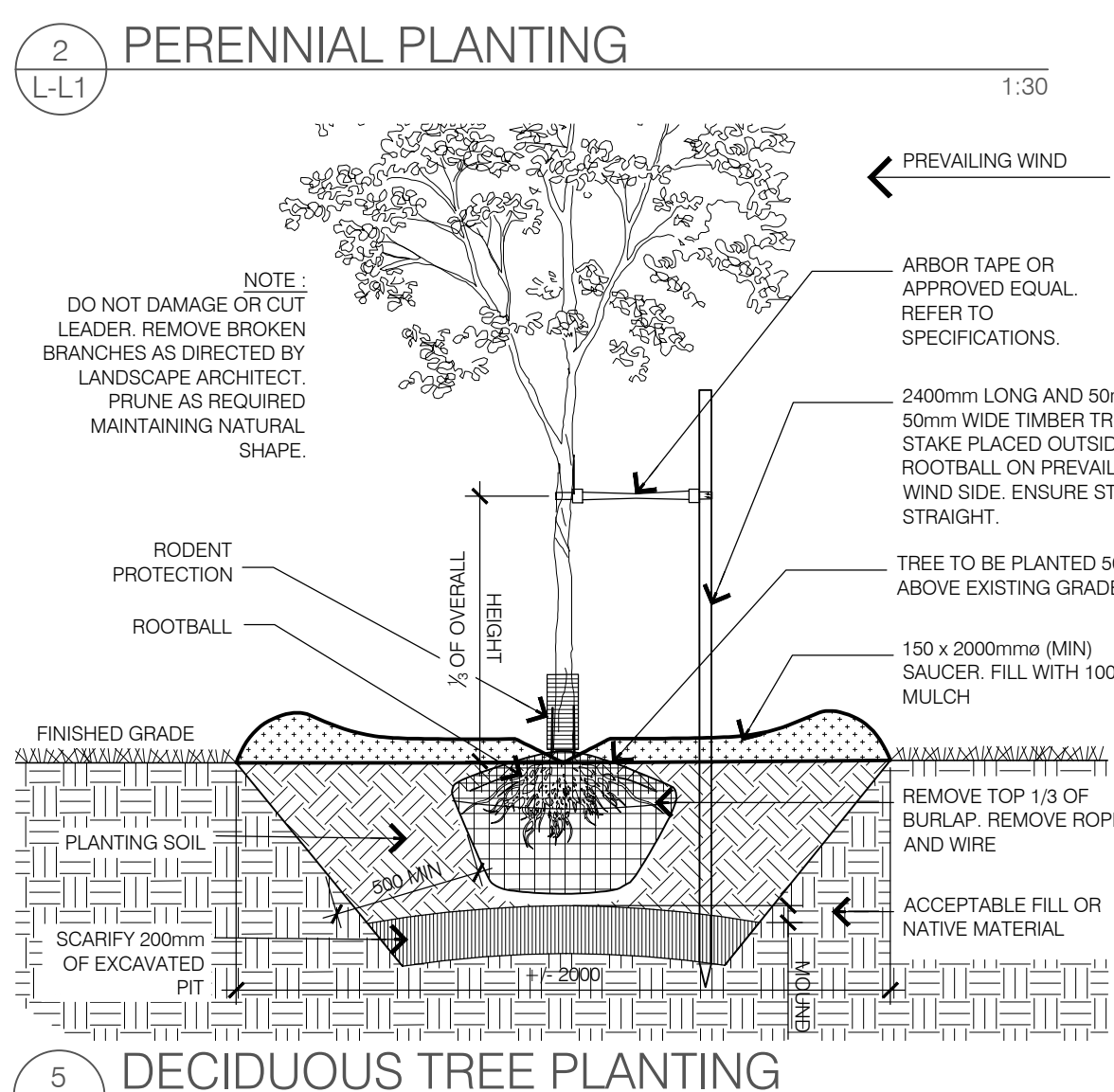
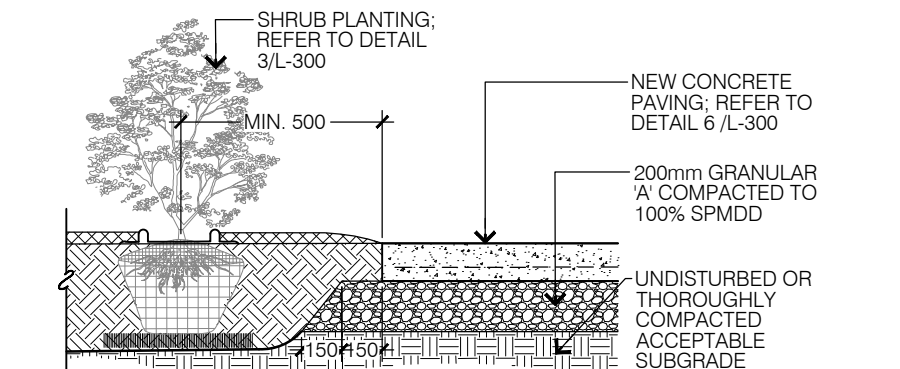
KEY	QTY	BOTANICAL NAME	COMMON NAME	SIZE	COMMENTS
DECIDUOUS TREES					
AC	7	<i>Ametanthes canadensis</i>	Serviceberry	50mm GAL.	W.B.
PERENNIALS					
epw	30	<i>Echinacea purpurea</i> PowWow Wiltberry	Wildberry Coneflower	1 gal.	Potted
epr	37	<i>Echinacea purpurea</i> PowWow White	PowWow White Coneflower	1 gal.	Potted
ls	108	<i>Liatris spicata</i>	Dense Blazing Star	1 gal.	Potted
GRASSES					
ca	12	<i>Calamagrostis stricta</i>	Neglected Reed Grass	2 gal.	Potted



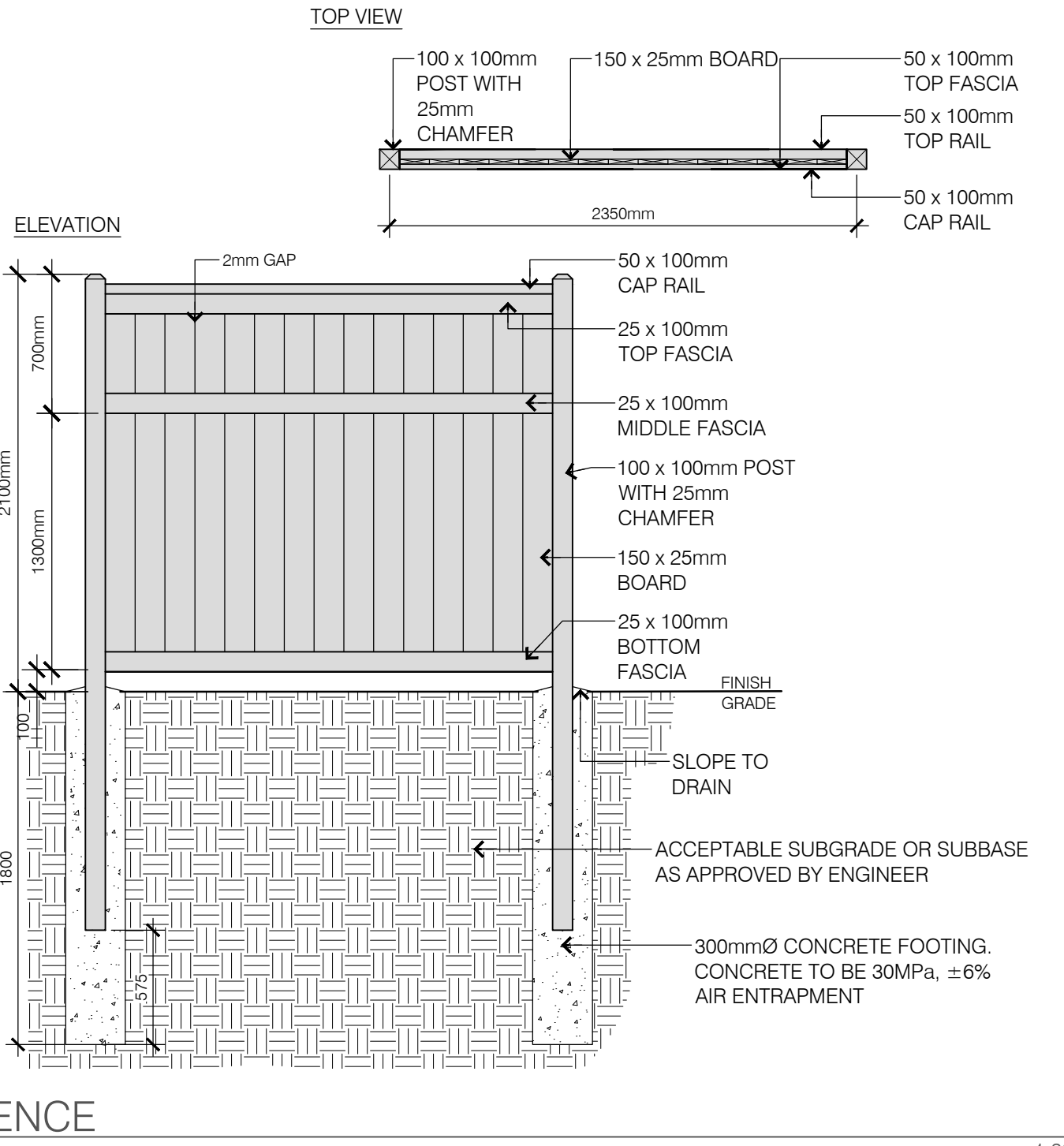
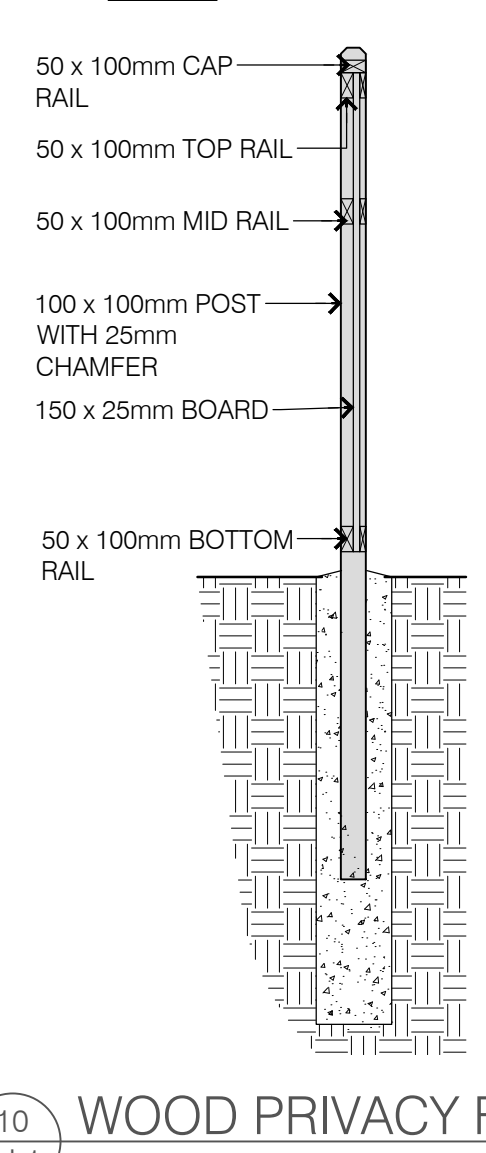
1 L1-1 LANDSCAPE PLAN



NOTES:
1. PRUNE DAMAGED OR OBJECTIONABLE BRANCHES. FOLLOW PROPER HORTICULTURAL PRACTICE. COVER ENTIRE BED WITH 100mm DEPTH MULCH. PULL BACK MULCH FROM BASE OF SHRUBS. ENSURE THAT MULCH COVERS ALL EXPOSED SOIL.

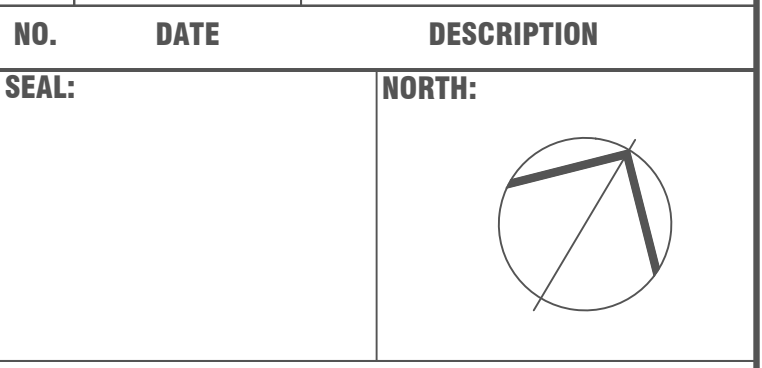


NOTES:
1. CONTRACTOR TO SUBMIT SHOP DRAWING.
2. ALL LUMBER TO BE EASTERN WHITE CEDAR #1 SELECT.
3. ALL FASTENERS TO BE GALVANIZED.



- L1-1 GENERAL NOTES**
- All general site information and conditions compiled from architect's and engineer's plans and surveys.
 - Do not scale this drawing.
 - Report any discrepancies prior to commencing work. No responsibility is born by the Landscape Architect for unknown subsurface conditions.
 - Reinststate all areas and items damaged as a result of construction activities to the satisfaction of the Landscape Architect.
 - Drawing may not be used for construction until signed by Landscape Architect as issued for construction.
 - The accuracy of the position of utilities is not guaranteed.
 - Individual utility co. must be contacted for confirmation of utility existence and location prior to digging.
 - This drawing is an instrument of service and requires the permission of the Landscape Architect for use. Copyright is reserved by the Landscape Architect, David M. Lashley.

NO.	DATE	DESCRIPTION
2	2012-12-15	ISSUED FOR COORDINATION
1	2021-12-13	ISSUED FOR COORDINATION



PROJECT:

**42 NORTHSIDE ROAD
BELLS CORNERS**

42 NORTHSIDE ROAD, NEPEAN
OTTAWA, ON, K2H 5Z4

DRAWING TITLE: LANDSCAPE PLAN

DATE: 2021-07-26 **DRAWING NO.:**

SCALE: AS SHOWN

DRAWN BY: NG-RP

LA PROJECT NO.: 21826-1

L1-1