



**SITE PLAN CONTROL APPLICATION  
DELEGATED AUTHORITY REPORT  
PLANNING, REAL ESTATE AND ECONOMIC DEVELOPMENT DEPARTMENT**

---

Site Location: 4149 Strandherd Drive (4147 Strandherd Drive & 527 Dealership Drive)

File No.: D07-12-22-0040

Date of Application: March 14, 2022

---

This SITE PLAN CONTROL application submitted by Novatech (attn.: Adam Thompson), on behalf of Zena Investment Corporation, is APPROVED as shown on the following plan(s):

1. **Site Plan – Subaru Site**, Drawing No. A010, prepared by KWC Architects Inc., dated 11 January 2022, revision 5 dated 18 Aug 2022.
2. **Site Plan – Nissan Site**, Drawing No. A010, prepared by KWC Architects Inc., dated 14 March 2022, revision 1 dated 18 Aug 2022.
3. **Site Plan – Overall Composite Plan**, Drawing No. A010A, prepared by KWC Architects Inc., dated 11 January 2022, revision 4 dated 18 Aug 2022.
4. **Site Plan Details**, Drawing No. A012, prepared by KWC Architects Inc., dated 12 September 2022.
5. **Building Elevations SPC (Subaru)**, Drawing No. A030, prepared by KWC Architects Inc., dated 11 January 2022, revision 0 dated 13 Jan 2022.
6. **Building Elevations SPC (Nissan)**, Drawing No. A030, prepared by KWC Architects Inc., dated 14 January 2022, revision 0 dated 17 Jan 2022.
7. **Landscape Plan**, Drawing No. L1, prepared by GJA Inc., revision 2 dated September 9 2022.
8. **Grading Plan**, Drawing No. C101, prepared by McIntosh Perry Consulting Engineers Ltd., revision 4 dated 11/04/2022.
9. **Servicing Plan**, Drawing No. C102, prepared by McIntosh Perry Consulting Engineers Ltd., revision 3 dated 11/04/2022.
10. **Erosion & Sediment Control Plan**, Drawing No. C103, prepared by McIntosh Perry Consulting Engineers Ltd., revision 2 dated 10/20/2022.

And as detailed in the following report(s):

1. **Servicing & Stormwater Management Report Myers Barrhaven - 4149 Strandherd Drive**, prepared by McIntosh Perry Consulting Engineers Ltd., dated November 4, 2022.

2. **Geotechnical Investigation, Proposed Commercial Development, 4149 Strandherd Drive, Ottawa, ON**, prepared by Paterson Group, Report No. PG5045-1, revision 4 dated August 30, 2022.
3. **Memorandum - Geotechnical Review of Grading and Site Servicing Plans, Proposed Commercial Development, 4149 Strandherd Drive, Ottawa, ON**, prepared by Paterson Group, dated August 31, 2022.
4. **Transportation Impact Assessment, Step 5 – TIA Submission**, prepared by McIntosh Perry Consulting Engineers Ltd., Project No. CCO-22-2933, dated August 2022
5. **Tree Conservation Letter**, prepared by GJA Inc., dated March 8, 2022.

And subject to the following Requirements, General and Special Conditions:

### **Requirements**

1. The Owner shall submit a certificate of insurance in a form satisfactory to the City. The certificate of insurance must be issued in favor of the City of Ottawa in an amount not less than five million dollars per occurrence, must contain an endorsement naming the City as an additional insured and an unconditional thirty days notice of any material change or cancellation of the policy.

### **General Conditions**

#### 1. **Execution of Agreement Within One Year**

The Owner shall enter into this Site Plan Control Agreement, including all standard and special conditions, financial and otherwise, as required by the City. In the event that the Owner fails to sign this Agreement and complete the conditions to be satisfied prior to the signing of this Agreement within one (1) year of Site Plan approval, the approval shall lapse.

#### 2. **Prior to Site Plan Agreement**

The Owner acknowledges and agrees that all terms and conditions of the Site Plan Agreement with Zena Investment Corporation, registered as Instrument No. OC2551204 on November 12, 2022 are reconfirmed and are in full force and effect except as otherwise varied or amended in this Agreement. The Owner further acknowledges and agrees that the relevant portion of the Approved Plans referenced in Schedule “E” hereto shall supercede and replace and/or be in addition to, as the case may be, the relevant sections of the corresponding Plans contained in the previous Site Plan Agreement(s).

#### 3. **Permits**

The Owner shall obtain such permits as may be required from municipal or provincial authorities and shall file copies thereof with the General Manager, Planning, Real Estate and Economic Development.

4. **Barrier Curbs**

The Owner acknowledges and agrees that the parking areas and entrances shall have barrier curbs and shall be constructed in accordance with the drawings of a design professional, such drawings to be approved by the General Manager, Planning, Real Estate and Economic Development.

5. **Water Supply For Fire Fighting**

The Owner shall provide adequate water supply for fire fighting for every building. Water supplies may be provided from a public water works system, automatic fire pumps, pressure tanks or gravity tanks.

6. **Reinstatement of City Property**

The Owner shall reinstate, at its expense and to the satisfaction of the General Manager, Planning, Real Estate and Economic Development, any property of the City, including, but not limited to, sidewalks, curbs and boulevards, which is damaged as a result of the subject development.

7. **Construction Fencing**

The Owner acknowledges and agrees to install construction fencing, at its expense, in such a location as may be determined by the General Manager, Planning, Real Estate and Economic Development.

8. **Construct Sidewalks**

The Owner shall design and construct sidewalk(s) within public rights-of-way or on other City owned lands to provide a pedestrian connection from or to the site as may be determined by the General Manager, Planning, Real Estate and Economic Development. Such sidewalk(s) shall be constructed to City Standards.

9. **Extend Internal Walkway**

The Owner shall extend internal walkways beyond the limits of the subject lands to connect to existing or proposed public sidewalks, at the sole expense of the Owner, to the satisfaction of the General Manager, Planning, Real Estate and Economic Development.

10. **Completion of Works**

The Owner acknowledges and agrees that no new building will be occupied on the lands until all requirements with respect to completion of the Works as identified in this Agreement have been carried out and received Approval by the General Manager, Planning, Real Estate and Economic Development, including the installation of municipal numbering provided in a permanent location visible during both day and night and the installation of any street name sign on relevant streets. Notwithstanding the non-completion of the foregoing Works, occupancy of

a lot or structure may otherwise be permitted, if in the sole opinion of the General Manager, Planning, Real Estate and Economic Development, the aforesaid Works are proceeding satisfactorily toward completion. The Owner shall obtain the prior consent of the General Manager, Planning, Real Estate and Economic Development for such occupancy in writing.

Until all requirements with respect to completion of the Works as identified in this Agreement have been carried out and received Approval by the General Manager, Planning, Real Estate and Economic Development, the Owner shall give notice to the City of a proposed conveyance of title to any building at least thirty (30) days prior to any such conveyance. No conveyance of title to any building shall be effective unless the Owner has complied with this provision.

Nothing in this clause shall be construed as prohibiting or preventing the approval of a consent for severance and conveyance for the purposes of obtaining financing.

11. **Development Charges**

The Owner shall pay development charges to the City in accordance with the by-laws of the City.

12. **Development Charges – Instalment Option**

(a) The Owner acknowledges that for building permits issued after January 15, 2010, payment of non-residential development charges, excluding development charges for institutional developments, may be calculated in two (2) installments at the option of the Owner, such option to be exercised by the Owner at the time of the application for the building permit. The non-discounted portion of the development charge shall be paid at the time of issuance of the building permit and the discounted portion of the development charge shall be payable a maximum of two (2) years from the date of issuance of the initial building permit subject to the following conditions:

- (i) a written acknowledgement from the Owner of the obligation to pay the discounted portion of the development charges;
- (ii) no reduction in the Letter of Credit below the amount of the outstanding discounted development charges; and
- (iii) indexing of the development charges in accordance with the provisions of the City's Development Charges By-law, as amended.

(b) The Owner further acknowledges and agrees that Council may terminate the eligibility for this two (2) stage payment at any time without notice, including for the lands subject to this Agreement and including for a building permit for which an application has been filed but not yet issued.

- (c) For the purposes of this provision,
- (i) “discounted portion” means the costs of eligible services, except fire, police and engineered services, that are subject to 90% cost recovery of growth-related net capital costs for purposes of funding from development charges. The 10% discounted portion, for applicable services, must be financed from non-development charge revenue sources.
  - (ii) “non-discounted portion” means the costs of eligible services, fire, police and engineered services, that are subject to 100% cost recovery of growth-related net capital costs for purposes of funding from development charges.

## **Special Conditions**

### **Roads Right-of-Way and Traffic**

#### **13. Permanent Features**

The Owner acknowledges and agrees that no permanent features shall be permitted above and below grade within the City’s widened right-of-way or corner sight triangle, including commercial signage, except as otherwise shown on the approved Site Plan referenced in Schedule E” herein.

#### **14. Transportation Impact Assessment**

The Owner has undertaken a Transportation Impact Assessment for this site, referenced in Schedule “E” herein, to determine the infrastructure and programs needed to mitigate the impact of the proposed development on the local transportation network and to establish the site design features needed to support system-wide transportation objectives. The Owner shall ensure that the recommendations of the Transportation Impact Assessment, are fully implemented, to the satisfaction of the General Manager, Planning, Real Estate and Economic Development.

### **Access**

#### **15. Private Approach Detail**

The Owner agrees that all private approaches, including temporary construction access to the subject lands, shall be designed and located in accordance with and shall comply with the City’s Private Approach By-Law, being By-law No. 2003-447, as amended, and shall be subject to approval of the General Manager, Planning, Real Estate and Economic Development.

#### **16. Private Access**

The Owner acknowledges and agrees that all private accesses to Roads shall comply with the City's Private Approach By-Law being By-Law No. 2003-447 as amended, or as approved through the Site Plan control process.

## **Geotechnical Engineering and Soils**

### **17. Geotechnical Investigation**

The Owner acknowledges and agrees that it shall retain the services of a geotechnical engineer, licensed in the Province of Ontario, to ensure that the recommendations of the Geotechnical Investigation Report (the "Report"), referenced in Schedule "E" herein, are fully implemented. The Owner further acknowledges and agrees that it shall provide the General Manager, Planning, Real Estate and Economic Development with confirmation issued by the geotechnical engineer that the Owner has complied with all recommendations and provisions of the Report, prior to construction of the foundation and at the completion of the Works, which confirmation shall be to the satisfaction of the General Manager, Planning, Real Estate and Economic Development.

## **Civil Engineering**

### **18. Spill Contingency and Pollution Prevention Plan**

The Owner shall, within six (6) months of signing this Agreement, develop and implement a spill contingency and pollution prevention plan, which plan, at a minimum, will include a set of written procedures describing how to prevent and/or mitigate the impacts of a spill within the area serviced by the Works:

- (a) the name, job title and location (address) of the Owner, person in charge, management or person(s) in control of the buildings;
- (b) the name, job title and 24-hour telephone number of the person(s) responsible for activating the spill contingency and pollution prevention plan;
- (c) a site plan drawn to scale showing the facility, nearby buildings, streets, catch basins and manholes, drainage patterns (including direction of flow in storm sewers), and receiving water course that could potentially be significantly impacted by a spill and any features which need to be taken into account in terms of potential impacts on access and response (including physical obstructions and location of response and clean-up equipment);
- (d) steps to be taken to report, contain, clean up and dispose of contaminants following a spill;
- (e) a listing of telephone numbers for local clean-up companies who may be called upon to assist in responding to spills, local emergency responders including health institution(s), and the Ministry of the Environment, Conservation and Parks Spills Action Centre;

- (f) Materials Safety Data Sheets (MSDS) for each hazardous material which may be transported or stored in the said building;
- (g) the means (internal corporate procedures) by which the spill contingency and pollution prevention plan is activated;
- (h) a description of the spill response training provided to employees assigned to work in the said building, the date(s) on which the training was provided and by whom;
- (i) an inventory of response and clean-up equipment available to implement the spill contingency and pollution prevention plan, location and date of maintenance/replacement if warranted; and
- (j) the dates on which the spill contingency and pollution prevention plan was prepared and subsequently, amended.

The Owner covenants and agrees to maintain the spill contingency and pollution prevention plan up to date through revisions undertaken from time to time as required by changes to the general operations of the site. The Owner further covenants and agrees to retain a copy of the spill contingency and pollution prevention plan in a conspicuous, readily accessible location on-site such that it can be used as a reference by employees assigned to work in the said building. The Owner further covenants and agrees that it will make available, for inspection and copying by City personnel, the spill contingency and pollution prevention plan.

19. **Requirement for Grease and Oil Interceptor**

The Owner shall, in accordance with the City's Sewer By-law, being By-law No. 2003-514, as amended, install a grease and oil interceptor on the internal sanitary plumbing system in such a location where the storage or repair of vehicles occurs.

20. **Stormwater Management Memorandum**

Prior to registration of this Agreement, the Owner acknowledges and agrees to provide the General Manager, Planning, Real Estate and Economic Development, with a memorandum prepared by a Professional Engineer, licensed in the Province of Ontario, confirming that the designed roof-top scuppers and associated spill point elevations will be set equivalent to the top of the control weir of the approved roof drain elevation(s). The Owner further acknowledges and agrees that said memorandum shall be to the satisfaction of the General Manager, Planning, Real Estate and Economic Development, and all associated costs shall be the Owner's responsibility.

21. **Protection of City Sewers**

- (a) Prior to the issuance of a building permit, the Owner shall, at its expense:

- (i) provide the General Manager, Planning, Real Estate and Economic Development with the engineering report from a Professional Engineer, licensed in the Province of Ontario, which report shall outline the impact of the proposed building's footing and foundation walls, on the City sewer system, that crosses the Strandherd Drive and Dealership Drive frontages (the "City Sewer System") and the impact of the existing City Sewer System on the building's footing and foundation walls;
  - (ii) obtain a legal survey acceptable to the General Manager, Planning, Real Estate and Economic Development and the City's Surveyor, showing the existing City Sewer System within Strandherd Drive and Dealership Drive and the location of the proposed building and its footings in relation to the City Sewer System;
  - (iii) obtain a video inspection of the City Sewer System within Strandherd Drive and Dealership Drive prior to any construction to determine the condition of the existing City Sewer System prior to construction on the lands and to provide said video inspection to the General Manager, Planning, Real Estate and Economic Development.
- (b) Upon completion of construction on the lands, the Owner shall, at its expense and to the satisfaction of the General Manager, Planning, Real Estate and Economic Development:
- (i) obtain a video inspection of the existing City Sewer System within Strandherd Drive and Dealership Drive to determine if the City Sewer System sustained any damages as a result of construction on the lands; and
  - (ii) assume all liability for any damages caused to the City Sewer System within Strandherd Drive and Dealership Drive and compensate the City for the full amount of any required repairs to the City Sewer System.

22. **Inlet Control Devices (ICDs)**

The Owner acknowledges and agrees to install and maintain in good working order the required roof-top and in-ground stormwater inlet control devices, as recommended in the approved Plans and Reports, referenced in Schedule "E" herein. The Owner further acknowledges and agrees it shall assume all maintenance and replacement responsibilities in perpetuity. The Owner shall keep all records of inspection and maintenance in perpetuity, and shall provide said records to the City upon its request.

23. **Professional Engineering Inspection**



The Owner shall have competent Professional Engineering inspection personnel on-site during the period of construction, to supervise the Works, and the General Manager, Planning, Real Estate and Economic Development, shall have the right at all times to inspect the installation of the Works. The Owner acknowledges and agrees that should it be found in the sole opinion of the General Manager, Planning, Real Estate and Economic Development, that such personnel are not on-site or are incompetent in the performance of their duties, or that the said Works are not being carried out in accordance with the approved plans or specifications and in accordance with good engineering practice, then the General Manager, Planning, Real Estate and Economic Development, may order all Work in the project to be stopped, altered, retested or changed to the satisfaction of the General Manager, Planning, Real Estate and Economic Development.

24. **Stormwater Works Certification**

Upon completion of all stormwater management Works, the Owner acknowledges and agrees to retain the services of a Professional Engineer, licensed in the Province of Ontario, to ensure that all measures have been implemented in conformity with the approved Plans and Reports, referenced in Schedule “E” herein. The Owner further acknowledges and agrees to provide the General Manager, Planning, Real Estate and Economic Development with certificates of compliance issued by a Professional Engineer, licensed in the Province of Ontario, confirming that all recommendations and provisions have been implemented in accordance with the approved Plans and Reports referenced in Schedule “E” herein.

25. **Site Dewatering**

The Owner acknowledges and agrees that while the site is under construction, any water discharged to the sanitary sewer due to dewatering shall meet the requirements of the City’s Sewer Use By-law No. 2003-514, as amended.

26. **Water Demand for Fire Fighting**

The Owner acknowledges and agrees that the City’s boundary conditions were provided for the subject development site setting out the available fire flow and water supply. The Owner further acknowledges and agrees that prior to building permit issuance, a letter shall be prepared by a qualified Building Code professional, licensed in the Province of Ontario, and provided to the General Manager, Planning, Real Estate and Economic Development confirming the plans submitted for building permit issuance have incorporated any and all requirements of the Fire Underwriters Survey, 2020, or as amended, to achieve the low construction coefficient used within the proposed building design

**Contamination**

27. **Off-Site Contamination Management Agreement**

The Owner acknowledges and agrees that where contamination emanating from the site and impacting the City's rights-of-way is discovered during the course of the Works, the Owner shall notify the Manager, Realty Services immediately in writing and agrees to enter into an Off-Site Management Agreement with the City to address the contamination in the rights-of-way. The Owner shall be responsible for all associated costs with the Off-Site Management Agreement, which agreement shall be to the satisfaction of the General Manager, Planning, Real Estate and Economic Development.

## **Private Systems**

### **28. Private Storm Sewer Connection to City Sewer System**

The Owner acknowledges and agrees that any new storm sewers to be installed as part of this development shall not be connected to the City's existing storm sewer system until such time as either:

- (a) a certificate of conformance and As-built Drawings have been received from a Professional Engineer, licensed in the Province of Ontario, certifying that all required inlet control devices have been properly installed to City Standards or Specifications, and that the storm sewer system has been installed in accordance with the approved engineering drawings for site development and City Sewer Design Guidelines. The inlet control devices shall be free of any debris; or
- (b) a flow limiting orifice plate, designed by a Professional Engineer licensed in the Province of Ontario and to the satisfaction of the City, has been installed at the storm water outlet prior to connecting any upstream storm sewers. Such orifice plate shall not be removed until subsection (a) above has been satisfied and approved by the General Manager, Planning, Real Estate and Economic Development.

### **29. Leak Survey**

The Owner acknowledges and agrees that the Water Plant and sewer service within the lands is a private system, including Private Services and sewer services and appurtenances, and the Owner acknowledges and agrees that it is responsible for the operation, maintenance and/or replacement, in perpetuity, of the Private Services and sewer system, including the Private Watermains, private hydrants, private sanitary and storm sewer infrastructure (collectively the "private system") which are located on the lands and that the Owner will retain copies of all the associated Work and maintenance contracts, and make said contracts available for inspection upon demand by the City.

Further, the Owner acknowledges and agrees to have a Professional Engineer, licensed in the Province of Ontario, conduct regular inspections of the water system and sewer system, which includes a leak detection survey at least every five (5) years and a video of the sanitary sewer system to check for major water infiltration into the private system. Copies of the inspection reports and videos

shall be provided to the General Manager, Infrastructure and Water Services and Fire Services. The Owner further acknowledges and agrees that as part of the Owner's ongoing maintenance responsibility for the private system, repairs to the system must be completed immediately to correct any deficiencies which contribute to water loss or leakage or infiltration within the private system. Any deficiencies shall be immediately reported to the City. The Owner acknowledges and agrees to notify the General Manager, Infrastructure and Water Services when such repairs have been completed.

## **Site Lighting**

### **30. Site Lighting Certificate**

- (a) In addition to the requirements contained in clause 19 of Schedule "C" hereto, the Owner acknowledges and agrees, prior to the issuance of a building permit, to provide the City with a certificate from an acceptable professional engineer, licensed in the Province of Ontario, which certificate shall state that the exterior site lighting has been designed to meet the following criteria:
- (i) it must be designed using only fixtures that meet the criteria for full cut-off (sharp cut-off) classification, as recognized by the Illuminating Engineering Society of North America (IESNA or IES);
  - (ii) and it must result in minimal light spillage onto adjacent properties. As a guideline, 0.5 fc is normally the maximum allowable spillage.
- (b) The Owner acknowledges and agrees that, upon completion of the lighting Works and prior to the City releasing any associated securities, the Owner shall provide certification satisfactory to the General Manager, Planning, Real Estate and Economic Development, from a Professional Engineer, licensed in the Province of Ontario, that the site lighting has been constructed in accordance with the Owner's approved design plan.

## **Planning and Design**

### **31. Exterior Elevations Drawings**

The Owner acknowledges and agrees to construct the proposed building in accordance with the approved Elevations Plans, referenced in Schedule "E" herein. The Owner further acknowledges and agrees that any subsequent proposed changes to the approved Elevations Plans shall be filed with the General Manager, Planning, Real Estate and Economic Development and agreed to by both the Owner and the City prior to the implementation of such changes. No amendment to this Agreement shall be required.

### **32. Snow Storage - setback**

In addition to the provisions set out in Section 17 of Schedule "C" to this Agreement, the Owner acknowledges and agrees that no snow storage will occur

within the fifteen (15 m) metre setback from the top bank of the watercourse, pursuant to the City's Zoning By-Law 2008-250, as amended.

33. **Snow Storage – no interference with servicing**

In addition to the requirements of Clause 17 of Schedule "C" of this Agreement, the Owner further acknowledges and agrees that any portion of the subject lands which is intended to be used for snow storage shall not interfere with the servicing of the subject lands.

34. **Archaeological Potential**

In the event that archaeological or human remains are discovered on or buried within the subject lands during development activities, the Owner acknowledges and agrees to stop all construction and soil disturbance and shall notify the Ministry of Tourism, Culture and Sport of such findings. As required under Part VI of the Ontario Heritage Act, R.S.O. 1990, c.O.18.

**Waste Collections**

35. **Waste Collection**

The Owner acknowledges and agrees that garbage, recycling, and organic waste collection will not be provided by the City and it shall make appropriate arrangements with a private contractor for garbage, recycling, and organic waste collection at the Owner's sole expense. The Owner shall consult a private contractor regarding any access requirements for garbage and/or recycling and organic waste collection.

**Common Elements**

36. **Joint Use, Maintenance and Liability Agreement**

(a) The Owner acknowledges and agrees that should the lands be severed in the future by means other than a Declaration of a Condominium, it shall ensure that the future owner of the freehold units shall enter into a Joint Use, Maintenance and Liability Agreement which shall be binding upon the owners and all subsequent purchasers to deal with the joint use, maintenance and liability of the common elements, including but not limited to any private roadway(s) and concrete sidewalks; common grass areas; common party walls, exterior walls; common structural elements such as the roof, foundations; common parking areas; sewers and watermains, for the mutual benefit and joint use of the owners; and any other elements located in the common property; and the Joint Use, Maintenance and Liability Agreement shall be filed with the General Manager, Planning, Real Estate and Economic Development.

(b) The Owner shall file with the General Manager, Planning, Real Estate and Economic Development, an opinion from a solicitor authorized to practice law in the Province of Ontario that the Joint Use, Maintenance and Liability

Agreement is binding upon the owners of the land and all subsequent purchasers to deal with the matters referred to Paragraph \_\_\_\_ (a) above.

- (c) The Owner acknowledges and agrees that the Joint Use, Maintenance and Liability Agreement shall be registered on the Owner's lands at no cost to the City, and a copy of the registered agreement shall be provided to the General Manager, Planning, Real Estate and Economic Development.
- (d) The Owner acknowledges and agrees that the Joint Use, Maintenance and Liability Agreement shall include a clause requiring subsequent purchasers to enter into an assumption agreement that transfers all legal and financial obligations required under the Joint Use, Maintenance and Liability Agreement to the future owners, successors and assigns in title of the subject lands. The Owner further acknowledges and agrees to include a clause in all agreements of purchase and sale informing purchasers that there is a Joint Use, Maintenance and Liability Agreement registered on title to the subject lands, and require the purchaser to enter into an assumption agreement thereto.

## **Signs**

### **37. Installation of Signs on Private Property**

The Owner acknowledges and agrees it shall obtain approval from the Chief Building Official, Building Code Services prior to installation of any signs on the subject lands. The Owner further acknowledges and agrees that any such signs shall be installed in a location to the satisfaction of the Chief Building Official, Building Code Services and the General Manager, Planning, Real Estate and Economic Development, and in accordance with the City's Permanent Signs on Private Property By-law No. 2016-326, as amended.

## **Airports**

### **38. Ottawa Macdonald-Cartier International Airport - Bird Attractions**

The Owner acknowledges and agrees that there will not be any present or future action, nor development undertaken, that may result in any bird attraction conditions and therefore a hazard to aircraft flying in the area. The Owner further acknowledges and agrees to maintain the site in a clean state and that any litter on the lands will be removed expeditiously. The Owner acknowledges and agrees to provide enclosed garbage areas and covered containers as shown on the approved Site Plan, referenced in Schedule "E" herein.

The Owner acknowledges and agrees to only place on the lands plant/vegetation species that are not attractive as a food source to birds. If bird activity increases as a result of this development, the Owner shall be prepared to implement mitigation measures to address this operational hazard.

**Conveyances to City**

39. **Access Easement to City**

The Owner acknowledges and agrees it shall grant to the City, at the Owner's expense, a Blanket Easement over the lands, with the right and licence of free, uninterrupted, unimpeded and unobstructed access to the City to enter on and to pass at any and all times, on, over, along and upon the lands with or without vehicles, supplies, machinery and equipment for all purposes necessary or convenient to construct, maintain, repair and replace the Private Watermains, Private Service Posts and fire hydrants at the Owner's expense. The Owner acknowledges and agrees that notwithstanding the rights granted to the City under the grant of easement, the Owner remains responsible at all times for the maintenance, inspection, alteration, repair, replacement and reconstruction of the utility in the said lands during their term of use. The Owner acknowledges and agrees to provide an electronic copy of the Transfer of Easement prior to the execution of this Agreement by the City, to the satisfaction of the City Solicitor. All costs shall be borne by the Owner.

March 27, 2023

---

Date



---

Lily Xu  
Manager, Development Review, South  
Planning, Real Estate and Economic  
Development Department

Enclosure: Site Plan Control Application approval – Supporting Information

## SITE PLAN CONTROL APPROVAL APPLICATION SUPPORTING INFORMATION

---

**File Number:** D07-12-22-0040

### SITE LOCATION

The site is municipally addressed 4149 Standherd Drive on the northwest corner of Dealership Drive and Strandherd Drive, and as shown on Document 1.

### SYNOPSIS OF APPLICATION

The Site Plan Control application is for the approval and construction of a two-storey Subaru automobile dealership and a two-storey Nissan automotive dealership. The site has an existing Volkswagen dealership on the south-east corner of the site that is located on the corner of Strandherd Drive and Dealership Drive. Strandherd Drive is an Arterial existing road and Dealership Drive is a Collector Road.

The proposed two-storey Subaru automotive dealership will be located along Strandherd Drive in the northeast corner of the site (north of the Volkswagen dealership) and will be addressed as 4147 Strandherd Drive.

The proposed two-storey Nissan automotive dealership will be located closer to Dealership Drive in the western side of the site (west of the Volkswagen dealership) and will be addressed as 527 Dealership Drive.

### DECISION AND RATIONALE

This application is approved for the following reasons:

- The site plan complies with the 'Mixed Industrial' designation of the City's Official Plan, where this designation is intended to preserve land for purposes that require business park environment for their operations. This designation permits 'automotive sales and service'.
- The site plan complies with the zoning performance standards of the IP[2635] H(18) zone.
- The site plan complies with the area-specific policies 5: Barrhaven – Portion of Highway 416 Mixed Industrial and Industrial and Logistics Land.
- The proposed site design represents good planning.

### PARKLAND DEDICATION

Parkland dedication, in accordance with By-law 2022-280, was previously satisfied

through the related plan of subdivision approval.

## **CONSULTATION DETAILS**

### **Councillor's Comments**

Councillor David Hill was aware of the application related to this report. Councillor has concurred with the proposed conditions of approval.

### **Public Comments**

This application was subject to public circulation under the Public Notification and Consultation Policy. There was no public comment received online.

#### Summary of public comments and responses

Comments received were related to the concurrent Zoning By-law Amendment (D02-02-22-0023), which have been addressed in the report to Planning and Housing Committee on January 31, 2023.

### **Technical Agency/Public Body Comments**

#### Summary of Comments –Technical

N/A

### **Advisory Committee Comments**

#### Summary of Comments – Advisory Committees

N/A

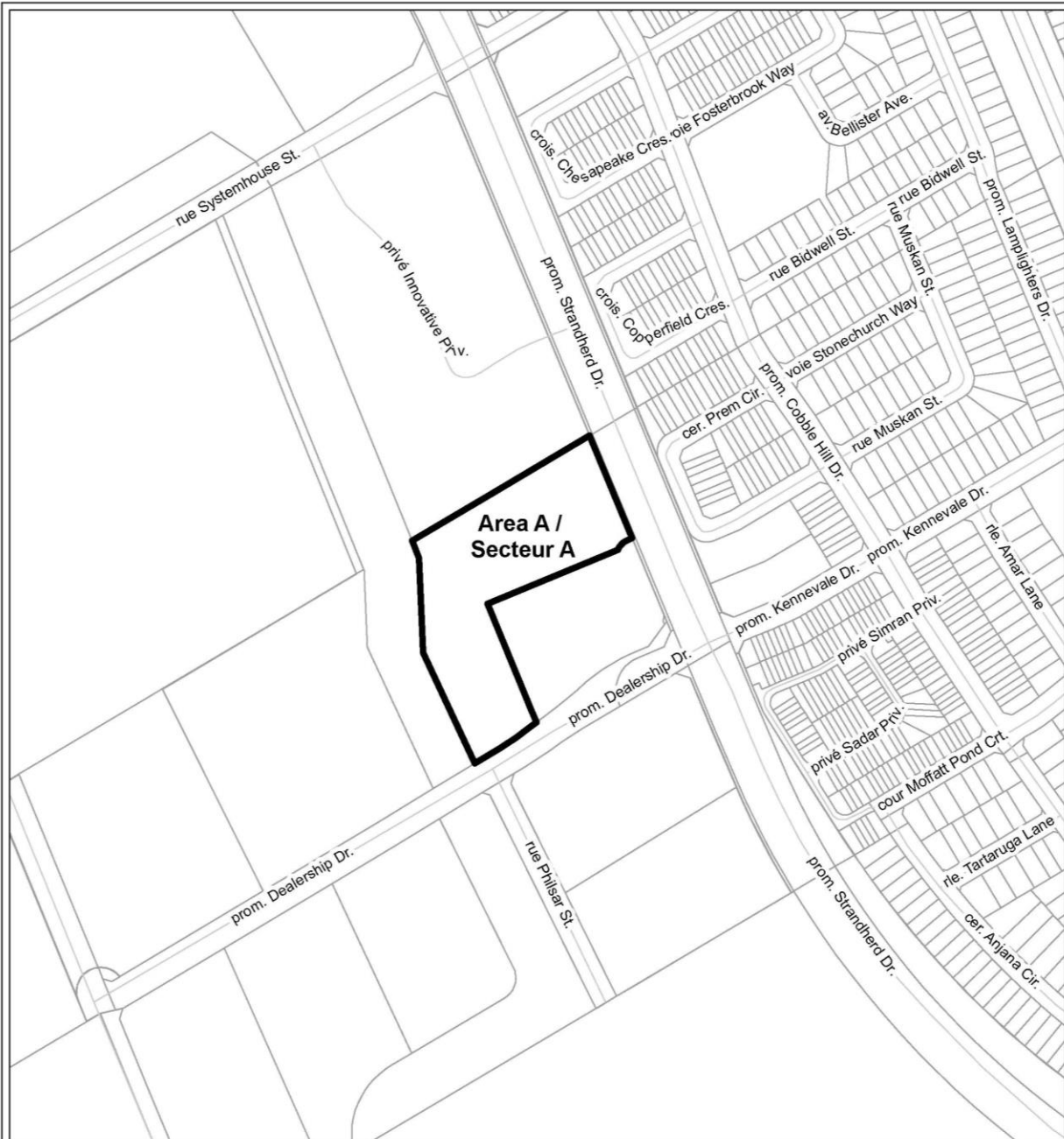
## **APPLICATION PROCESS TIMELINE STATUS**




This Site Plan application was not processed by the On Time Decision Date due to the concurrent Zoning By-law Amendment that needed to be in full force and effect prior to approving the Site Plan.

**Contact:** Mélanie Gervais; Tel: 613-580-2424, ext. 24025 or e-mail: [Melanie.Gervais@ottawa.ca](mailto:Melanie.Gervais@ottawa.ca)



# Document 1 – Location Map



		LOCATION MAP / PLAN DE LOCALISATION ZONING KEY PLAN / SCHÉMA DE ZONAGE SITE PLAN / PLAN DE EMPLACEMENT	
D02-02-22-0023 D07-12-22-0040	22-0322-X	 <b>Part of / partie de</b> <b>4149 promenade Strandherd Drive</b>	
I:\CO\2022\Zoning\Strandherd_4149			
<small>©Parcel data is owned by Teranet Enterprises Inc. and its suppliers                  All rights reserved. May not be produced without permission.                  THIS IS NOT A PLAN OF SURVEY</small>			
<small>©Les données de parcelles appartiennent à Teranet Enterprises Inc. et                  à ses fournisseurs. Tous droits réservés. Ne peut être reproduit sans                  autorisation. CECI N'EST PAS UN PLAN D'ARPENTAGE</small>			
REVISION / RÉVISION - 2022 / 04 / 21			
			 <small>NOT TO SCALE</small>