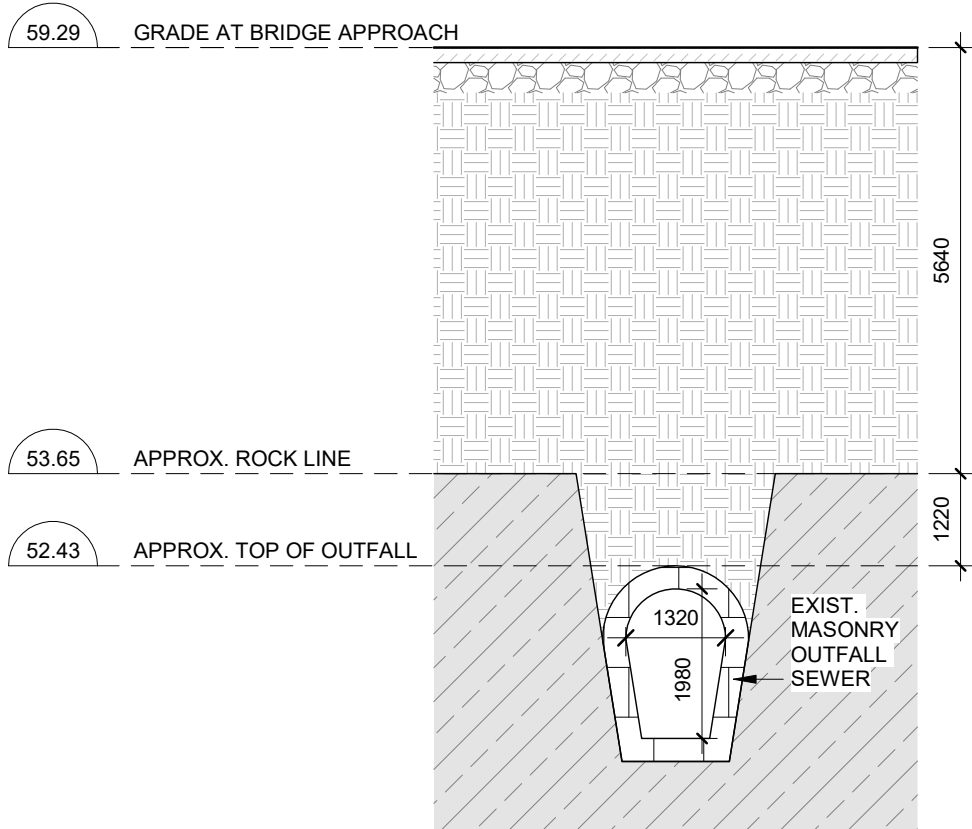


SITE PLAN EXCERPT  
SCALE: 1 : 200

SITE PLAN - EASEMENT AREA



**NOTES:**

-ALL NOTED EXISTING OUTFALL SEWER AND ROCK LINE ELEVATIONS TAKEN FROM CITY OF OTTAWA RECORD DRAWINGS:

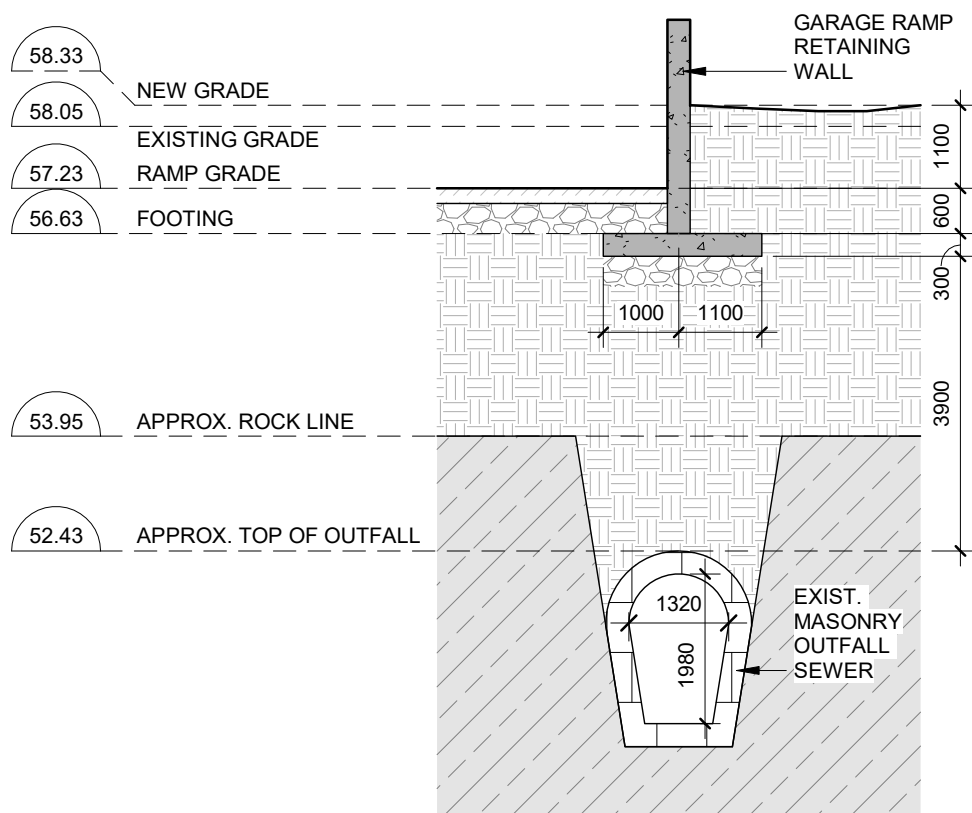
INTERCEPTOR AND OUTFALL SEWER PROJECT  
 CONTRACT NO. 11  
 KING EDWARD AVE. PULLBACK SYSTEM  
 DE LEUW CATHER & CO OF CANADA LIMITED,  
 CONSULTING ENGINEERS  
 MAY 1962

ALL NOTED EXISTING SURFACE GRADING AND  
 SEWER INVERT LEVELS TAKEN FROM PROJECT  
 SURVEY CARRIED OUT BY:

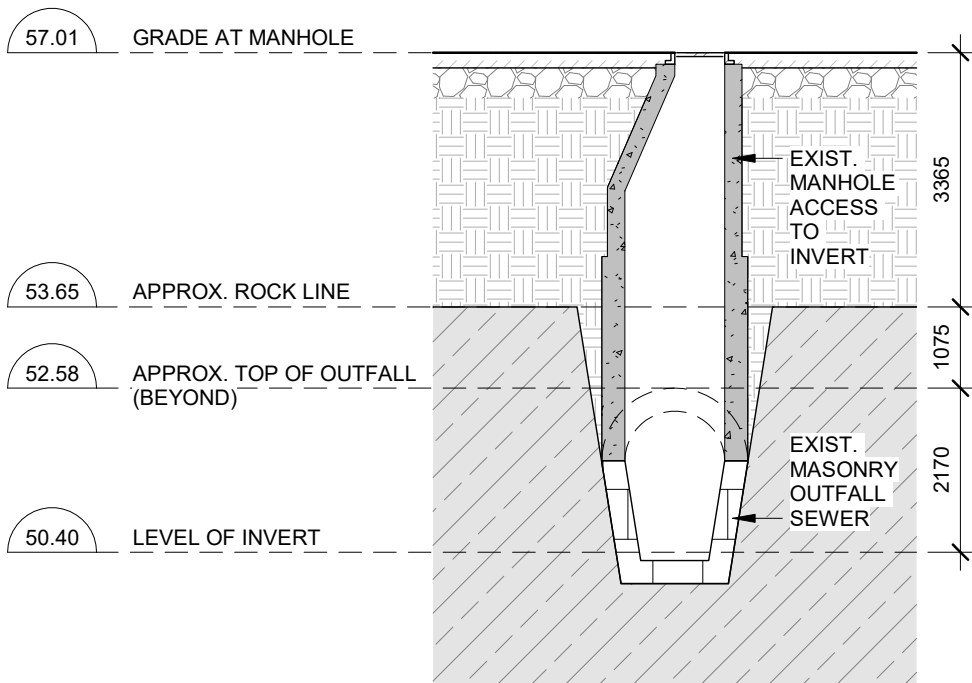
FAIRHALL MOFFATT & WOODLAND LTD.  
 JUNE 2019

-ALL ROCK DRAWN IS DIAGRAMATIC AND MAY  
 NOT BE TRUE TO THE ACTUAL CONDITION

**1 SECTION - EXIST. OUTFALL SEWER AT BRIDGE APPROACH**  
 SPC2 1 : 100



**2 SECTION - EXIST. OUTFALL SEWER AT GARAGE RAMP**  
 SPC2 1 : 100



**3 SECTION - EXIST. OUTFALL SEWER AT EXIST. BOTELER INVERT**  
 SPC2 1 : 100