

# HYDROGEOLOGICAL ASSESSMENT AND TERRAIN ANALYSIS, CORKERY COMMUNITY CENTRE, 3447 OLD ALMONTE ROAD, OTTAWA, ON



Project No.: CCO-21-3339-01

Prepared for:

Nupur Chakravorty, OAA, LEED AP BD+C, B.Arch.  
Senior Project Manager  
City of Ottawa

Prepared by:

McIntosh Perry Consulting Engineers Ltd.  
115 Walgreen Road  
Carp, Ontario  
K0A 1L0

Original: March 9, 2022

Revision 1: August 2, 2022

Revision 2: April 25, 2023

Revision 3: June 9, 2023

McIntosh Perry ('MP') was retained by the City of Ottawa ('the Client') to conduct a Scoped Hydrogeological Assessment and Terrain Analysis in support of the City of Ottawa Site Plan Approval (SPA) process for the construction of an addition to the Corkery Community Centre, located at 3447 Old Almonte Road, Ottawa, Ontario (collectively referred to as 'the Site').

This report has been prepared using data collected from an existing water supply well at Community Centre at 3447 Old Almonte Road, Ottawa, ON (Test Well 1) by McIntosh Perry staff on February 3, 2022. An additional well at the Ottawa Fire Station 84 (Test Well 2) located immediately west of the Site (3449 Old Almonte Road) was tested for water quality, as per the City of Ottawa guidance. Hydrogeological data from these wells are considered representative of the Site.

Ground surface at the Site is relatively flat, with a large portion of the site having a very gentle slope towards the east. Site elevation ranges from approximately 156 - 160 metres above sea level (m asl). Surface drainage is interpreted to reflect surface topography and is likely controlled via permeable areas and ditches along the roadway. Based on public mapping, the site represents a triple divide point between three local subwatersheds, with a larger portion of site draining to the south and east towards Huntley Creek (Carp River), and the remaining portions to the north and east to Corkery Creek (Carp River), and to the east towards Cody Creek (Mississippi River). Given this, shallow groundwater flow direction in the vicinity of the Site is difficult to infer.

Test Well 1 was pumped for a duration of six (6) hours and was sampled twice during this time. The pumping rate during the 6-hour pumping test (approximately 32 L/min) is considered sufficient to supply the proposed development. **Therefore the current well may be used to service the existing building and the proposed expansion, and a new well is not required to be drilled from a hydrogeological perspective.** It is recommended that this well be protected during construction.

Water quality results indicate that the bedrock aquifer provides good quality water, which may be considered suitable for human consumption. All water from Test Well 1 and Test Well 2 meets all applicable health-related standards and guidelines at the present time. Some treatment may be desired for aesthetic reasons.

On-site overburden in the area of the subject site is listed by the Ontario Geological Survey (OGS) as bedrock-drift complex in a Paleozoic terrain, and fine-textured glaciomarine deposits, which typically indicates shallow overburden. This assertion is supported by MECP WWIS records, which indicate an average depth to bedrock of approximately 2.2 m below ground surface (bgs) for listed wells within 500 m of the Site.

The Site appears to be capable of supporting the proposed from a hydrogeological perspective.

The existing on-site sewage system components appear to be constructed in conformance with applicable stipulations as per applicable Ontario Regulations and sufficiently sized to accommodate the expanded community centre.

The result of the impact assessment related to the on-site sewage systems indicate that the proposed community centre expansion will not be associated with unacceptable off-site impacts.

## TABLE OF CONTENTS

<b>1.0</b>	<b>INTRODUCTION .....</b>	<b>1</b>
1.1	<i>Consultation .....</i>	1
<b>2.0</b>	<b>BACKGROUND .....</b>	<b>2</b>
2.1	<i>Site Setting .....</i>	2
2.2	<i>Neighbouring Properties and Land Uses.....</i>	2
2.3	<i>Hydrology.....</i>	2
2.4	<i>Geology and Hydrogeology.....</i>	3
2.4.1	Recharge and Discharge Areas .....	3
2.4.2	Potential Sources of Contamination .....	4
2.4.3	Water Well Record Review .....	4
<b>3.0</b>	<b>METHODOLOGY – HYDROGEOLOGICAL ASSESSMENT .....</b>	<b>5</b>
<b>4.0</b>	<b>RESULTS .....</b>	<b>7</b>
4.1	<i>Static Conditions.....</i>	7
4.2	<i>Pumping Test – TW1.....</i>	7
4.2.1	Well Yield .....	7
4.2.2	Transmissivity .....	8
4.2.3	Long Term Yield .....	9
4.2.4	Water Quality .....	10
	Analytical testing indicates that the water quality of TW1 is suitable for potable purposes. ....	10
4.2.5	Water Treatment.....	10
<b>5.0</b>	<b>TERRAIN ANALYSIS .....</b>	<b>12</b>
5.1	<i>Preamble.....</i>	12
5.2	<i>General Site Evaluation.....</i>	12
5.2.1	Overburden Depth.....	12
5.2.2	Overburden Characterization.....	12
5.2.3	Soil Classification for Private Sanitary Servicing.....	13
5.2.4	Bedrock .....	14
5.2.5	Groundwater .....	14



5.3	Contaminant Attenuation.....	14
5.3.1	Three-Step Assessment Process.....	14
5.3.2	Other Discussions .....	17
<b>6.0</b>	<b>RECOMMENDATIONS .....</b>	<b>17</b>
6.1	Water Supply.....	17
6.2	Wastewater Servicing.....	18
<b>7.0</b>	<b>LIMITATIONS .....</b>	<b>19</b>
<b>8.0</b>	<b>REFERENCES.....</b>	<b>21</b>

## **TABLES**

Table 1 Summary of Laboratory Data

Table 2 Summary of Field Parameters

## **FIGURES**

Figure 1 Site Location

Figure 2 Site Layout

Figure 3 Surrounding Land Use

Figure 4 MECP Water Well Information System Summary

Figure 5 Bedrock Formation

Figure 6 Surficial Geology

Figure 7 Test Pit Investigation Layout

## **APPENDICES**

Appendix A Water Level Data and Pumping Test Analysis

Appendix B Laboratory Certificates of Analysis

Appendix C Calculations

Appendix D MECP Water Well Information System Data

Appendix E Borehole Logs, Test Pit Logs, and Soil Particle Size Distribution Analysis

Appendix F	Nitrate Attenuation Calculations
Appendix G	Sewage System Certificate of Completion for Fire Hall and Sewage System Renovation Permit for Community Centre

## **1.0 INTRODUCTION**

McIntosh Perry ('MP') was retained by the City of Ottawa ('the Client') to conduct a Hydrogeological Assessment and Terrain Analysis in support of the City of Ottawa Site Plan Approval (SPA) process for the construction of an addition to the Corkery Community Centre, located at 3447 Old Almonte Road, Ottawa, Ontario (collectively referred to as 'the Site').

Based on pre-consultation with City of Ottawa personnel, the scope of the hydrogeological investigation is to confirm whether an existing well at the Site (which currently serves the Corkery Community Centre) has sufficient capacity to serve the proposed addition as well as the existing community centre, and to confirm groundwater quality in the existing well. The scope of the septic assessment is to demonstrate that the Corkery Community Centre's existing on-site sewage system does not and will not adversely impact the existing on-site well water supply or existing water supply wells on surrounding properties as per section 5.2.5 of the City's Hydrogeological and Terrain Analysis Guidelines (March 2021).

The Site location is shown on Figure 1 – Site Location, and an outline of the Site showing the neighbouring properties is presented on Figure 2 – Site Layout.

This report has been prepared using data collected from an existing water supply well located on-Site by McIntosh Perry staff on February 3, 2022.

This Hydrogeological Evaluation addresses the following:

- Well Record search and evaluation;
- Background hydrogeological evaluation;
- Oversight of a minimum 6-hour pumping test on-Site;
- Water level and flow monitoring, field water quality analyses;
- Sampling and analysis – includes 3 samples analyzed for the 'Subdivision Supply Suite' of parameters (2 samples at Community Centre on-site (3447 Old Almonte Road) , 1 sample at Ottawa Fire Station 84 located immediately west of the Site (3449 Old Almonte Road); and
- Data Evaluation and Report.

### **1.1 Consultation**

The City of Ottawa and McIntosh Perry conducted a pre-application consultation with the City of Ottawa on November 18, 2021. The City of Ottawa provided information of what would be required for this Hydrogeological Report and Terrain Analysis.

## 2.0 BACKGROUND

### 2.1 Site Setting

The Site is located in the Carp area of the consolidated City of Ottawa, within the geographical township of Huntley (Figure 1). The site is zoned as Rural Institutional Sub-Zone 3 (RI3) as per the City of Ottawa Zoning By-Law Number 2008-250 sections 223 and 224.

At the present time, the Site is occupied by the Corkery Community Centre. At the time of investigation, on-Site conditions consisted primarily of one building, an outdoor skating rink, a play structure, and three soccer fields. Based on a review of aerial photographs (GeoOttawa), it appears that the Site was developed between 1991 and 1999. *It should be noted that Ontario Parcel data available on public provincial online mapping as well as the City of Ottawa's GeoOttawa GIS online mapping service suggest that the property parcel containing the Corkery Community Centre also encompasses Ottawa Fire Station 84 even though both facilities have separate entrances on Old Almonte Road as well as individual civic addresses. McIntosh Perry's scope of work for this assignment did not include legal surveying to establish property parcel boundaries and as such, this report accounts for both possibilities.*

### 2.2 Neighbouring Properties and Land Uses

The Site is bounded by rural residential land to the north, east, south and west, with Old Almonte Road to the south, undeveloped forested land to the east/south, and the Ottawa Fire Station 84 to the west.

The Site has frontage to Old Almonte Road. While MECP Water Well Information System (WWIS) records for the area do not provide the detailed locations of most wells, all developments within the area are assumed to be privately serviced with wells and on-site sewage systems.

Figure 3 – MECP Wells Record Summary, presents the MECP Well Tag numbers and approximate well locations, where available, for wells within approximately 500 m of the Site.

### 2.3 Hydrology

Topography was reviewed on the Atlas of Canada–Toporama website. Site elevation ranges from approximately 156 - 160 metres above sea level (m asl) and is a local high point. Ground surface at the Site is relatively flat, with a large portion of the site having a very gentle slope towards the east.

Surface drainage is interpreted to reflect surface topography and is likely controlled via permeable areas and ditches along the roadway. Based on the Ministry of Natural Resources and Forestry (MNR) 's GIS Ontario Flow Assessment Tool, the site represents a triple divide point between three local subwatersheds, with a larger portion of site draining to the south and east towards Huntley Creek (Carp River), and the remaining portions to the north and east to Corkery Creek (Carp River), and to the east towards Cody Creek (Mississippi River). Given this, shallow groundwater flow direction in the vicinity of the Site is difficult to infer.

The closest large permanent water bodies are the Mississippi River and Carp River, both located approximately 10 km from the site to the southwest and northeast of the Site, respectively, at their closest points. On regional scale, surface water is likely to flow both to the Mississippi River and Carp River given its location at the headwaters of three local sub-watersheds and on the divide of two Quaternary Watersheds (i.e., Mississippi River to the west and Carp River to the east).

## 2.4 Geology and Hydrogeology

On-site overburden at the Site is identified by the Ontario Geological Survey (OGS) as a contact between coarse-textured glaciomarine deposits consisting of sand, gravel, minor silt and clay, and Paleozoic bedrock. According to notes provided by during the pre-application consultation meeting, there are suspected thin soils in the area. This assertion is supported by MECP WWIS records, which indicate an average depth to bedrock of approximately 2.2 m below ground surface (bgs) for listed wells within 500 m of the Site. Refer to Section 5.0 for a more detailed discussion regarding surficial geology. On-site bedrock is generally characterized as limestone, dolostone, shale, arkose, and sandstone from the Ottawa and Simcoe Groups, and the Shadow Lake Formation (OGS 2020), which is supported by well records that list the bedrock as either “sandstone” or “limestone,” which is commonly interchanged for dolostone in the absence of detailed inspection (MECP 2020).

Based on available information, shallow groundwater flow direction is difficult to infer as the site is located at a triple divide point for three local sub watersheds, each flowing in different directions.

### 2.4.1 Recharge and Discharge Areas

Based on a review of topographic data, geological maps, and Site visits, a larger portion of the central and south-eastern portion of the property slopes slightly downwards to the east, towards an unnamed creek which is tributary of Huntley Creek, while the northern limits drain north towards Corkery Creek and the south-western corner drains west towards Cody Creek. Shallow groundwater and surface water flows are therefore expected to vary depending on the exact location of the site. Overall, the majority of the Site appears to be well drained.

No bedrock outcrops were observed at the Site, but it is important to consider that the ground was snow covered at the time of the visit.

Due to shallow bedrock in the area, the Site is therefore considered to be a hydrogeologically sensitive area. It should be noted that no unacceptable aquifer impacts have been observed by the current level of development and exact discharge locations of the on-site sewage systems servicing the Community Hall and Fire Station, therefore, it is reasonable to expect that a marginal increase in sewage effluent discharge to the Community Centre’s sewage system will not disrupt the existing flow subsurface flow patterns on-site.

#### *2.4.2 Potential Sources of Contamination*

A windshield survey of the surrounding area was conducted in combination with a site walkthrough and review of maps and zoning information. The Site is located in a predominantly rural residential area. This does not appear to pose any significant source of contamination to the proposed development. No obvious potentially contaminating activities (e.g., fuel outlets, improperly maintained bulk fuel storage, salt storage, manure piles, livestock yards, etc.) were observed in the vicinity of the Site at the time of inspection. However, it was noted in discussions with the City of Ottawa that a retail fuel outlet may have been historically present in the vicinity of the Site, either at the community centre property itself or the adjacent fire hall. A review of aerial photographs from the City of Ottawa's online mapping tool did not identify any evidence of a retail fuel outlet based on 1976 and 1999 aerial photos.

The Site and surrounding properties are not connected to municipal services. As such, there are likely private on-site sewage systems at all nearby residences.

Based on the well construction details outlined in the well record for TW1 (see Well Record 1530803 in Appendix D), the water bearing zone is 222 ft below ground surface. Based on this depth, and the fact that the existing sewage system scheduled to remain unchanged in the location where it has been operating and discharging sewage effluent relative to two on-site wells (TW1 and TW2) that are scheduled to remain as part of the proposed facility expansion at a site and that is currently operating at steady-state with respect to the expected and acceptable anthropogenic impacts to the aquifer from the level of development currently present on and around the site that have been present for over a decade, it is our opinion that the marginal increase in sewage effluent from the proposed facility expansion will not cause undue impacts to the aquifer supply. Additionally, TW1 was constructed with extended casing of 44 ft which would greatly reduce any potential surface impacts.

#### *2.4.3 Water Well Record Review*

The MECP's WWIS database indicated 61 water wells that are located within 500 m of the Site boundary. 56 of these wells are listed for domestic purposes. The remaining wells are assumed abandoned. The MECP WWIS records are shown on Figure 3, and data are summarized in Appendix D.

All wells were completed in bedrock at final depths ranging from 19.2 – 17.6 m below ground surface (bgs). The average depth to bedrock was reported to be 2.15 m bgs. Driller-reported static groundwater levels ranged from 0.9 – 35.1 m bgs.

Driller-reported well yields ranged from 9.0 – 136.4 L/min, generally at or above the recommended minimum rate of 13.7 L/min for residential occupancies.

### 3.0 METHODOLOGY – HYDROGEOLOGICAL ASSESSMENT

McIntosh Perry conducted a hydrogeological investigation at the Site to assess the feasibility of servicing the proposed development. The work generally followed the guidance of MECP Procedure D-5-5: Technical Guideline for Private Wells: Water Supply Assessment and the City of Ottawa's Hydrogeological Guidelines.

McIntosh Perry tested the existing community/institutional drilled water supply well located at 3447 Old Almonte Road (Test Well 1, TW1), which is believed to be representative of the hydrogeological conditions across the entire Site.

The MECP water well record for TW1 (1530802) indicates that the total depth of the well is 72.5 m, with the pump set at 45.72 m. The well is reportedly completed in limestone with red-green shale and sandstone, with water found at 67.7 m and a static water level of 25 m at the time of drilling. The record for TW1 is provided in Appendix D. During the pumping test, TW1 was observed to be in good condition, with at least 0.6 m of stickup as required by O.Reg. 903.

The pumping test at TW1 used the existing installed plumbing equipment. It is important to note that for the entire duration of the test, the pump cycled on and off, filling the pressure tank, which resulted in oscillating water levels.

A six-hour pumping test was conducted at TW1 by McIntosh Perry staff on February 3, 2022. During the entire duration of the test, the well was effectively taken offline and used solely for purposes of the pumping test. Water was pumped directly from the test well using the existing domestic water well pump, via a hose attached to an outdoor tap. The water discharge was directed away from the building and was allowed to flow overland across the Site. Discharging the water onto potentially thin soils did not appear to affect flow or drawdown during the pumping test.

During the testing period, water levels in the well were measured using an electronic water level tape. Water quality (pH, temperature, conductivity, turbidity, and total dissolved solids) was also monitored and recorded in the field during the test using calibrated instruments (Horiba U-52). Groundwater chemistry had stabilized prior to collecting samples of the well water.

It should be noted that the samples collected at the Site were directly from the outdoor untreated tap. Two samples (TW1-1 and TW1-2) were collected for laboratory analysis, one within the first hour of the pump test (TW1-1) and the second one within the final hour (TW1-2). An additional sample ('TW2') was collected at from another drilled well servicing an adjacent facility at 3449 Old Almonte Road, Ottawa, ON (Ottawa Fire Station 84). Refer to Appendix D for TW2's Well Record (Well Record 1520285). These samples were analyzed for the full suite of parameters list in the City of Ottawa's Guidelines for Hydrogeological Studies. Water samples were also analyzed for benzene, toluene, ethylbenzene, and xylenes (BTEX) and petroleum hydrocarbons, fractions 1 through 4 (PHC F1-F4), due to the close proximity to the fire station, and anecdotal evidence of a retail fuel outlet in the vicinity.

It is important to note that a water sample was not obtained from an additional residential dwelling in an inferred downgradient direction.

Whenever samples were collected from TW1, confirmation of zero chlorine residual was measured using disposable test strips. All groundwater samples were collected unfiltered and unchlorinated, directly into clean bottles supplied by the analytical laboratories (Paracel Laboratories Ltd., Ottawa, ON). The samples were kept on ice and shipped directly to Paracel under strict chain of custody procedures. All of the samples were received by the laboratory within 24 hours of collection.

Paracel is fully accredited by the Standards Council of Canada/Canadian Association for Laboratory Accreditation (SCC/CALA) and has accreditation for Ontario Safe Drinking Water Act (OSDWA) testing.

During the pumping test, water level monitoring consisted of manual readings with an electronic water level tape. Drawdown was measured in the pumped well and measurements were made until at least 95% recovery were achieved, or 24 hours had passed (whichever came first). A data logger could not be used due to the risk of damaging down-hole equipment (pump and associated wiring).

Drawdown and recovery data from the pumping tests were plotted and analyzed using the Cooper-Jacob solution. The hydraulic conductivity ( $K$ , m/s) and transmissivity ( $T$ , m<sup>2</sup>/d) and long-term yield (Farvolden and Moell Method) of the aquifer were estimated. Storativity cannot be assessed properly without the use of an additional observation well, which was not available at the time of the test.



## 4.0 RESULTS

A drawdown curve and tabular data from the pumping tests at the Site is available in Appendix A. A summary of groundwater quality data and the official Laboratory Certificates of Analysis are available in Tables 1 and 2 and Appendix B, respectively.

### 4.1 Static Conditions

Prior to the initiation of pumping, water levels were measured in the well. The static groundwater level was recorded at 32.35 m below top of casing (btoc) at the time of the pumping test ( $t=0$ ). Assigning an arbitrary site benchmark of 100.00 m (local) to the top of the casing, the static water elevation in the well was 67.65 m above datum (ad). According to the MECP Well Record for TW1 (1530802), the pump was set at a depth of 45.72 m, corresponding to an available drawdown of 13.37 m.

Standing water or evidence of groundwater discharge was not observed at the test well location at the time of the pumping test.

### 4.2 Pumping Test – TW1

A pumping test was conducted at TW1 (3447 Old Almonte Road) under the supervision of McIntosh Perry on February 3, 2022. Water was pumped directly from the test well using the existing domestic water well pump, and one hose attached to the outdoor tap. The water discharge was directed away from the building and was allowed to flow overland across the Site. At the time of the pumping test, the weather was approximately  $-6^{\circ}\text{C}$  and cloudy.

All water level measurement data are presented in Appendix A. Due to the existing installed plumbing, water levels were seen to oscillate throughout the entire duration of the test.

At 9:40 AM, the outdoor tap was turned on and the flow rate adjusted to approximately 32 L/min from the hose. This pumping rate was maintained with minimal variation for the duration of the test (361 minutes total).

The groundwater level ranged between 32.21 – 32.752 m btoc, with a maximum drawdown of 0.402 m observed. Following pump shutoff (361 minutes), drawdown was recorded at 0.02 m within 33.33 minutes (32.37 btoc, 67.63 m ad), representing approximately 95% recovery.

#### 4.2.1 Well Yield

The pumping test undertaken by McIntosh Perry provides a reasonable indication of the yield of the Test Well. During this test, approximately 11,372 L of water was pumped from the well; this volume exceeds the daily demand for water for a typical 4-BR home (2,250 L) as specified in the Guideline Procedure D-5-5 Private Wells: Water Supply Assessment. Since the well will not be used for residential purposes, it was also established that the volume pumped exceeded the expected water demand of

3,600 L/day which has been established for this assessment based the calculated total daily design sanitary sewage flows for the site.

#### 4.2.2 Transmissivity

The transmissivity for TW1 was calculated following the Cooper-Jacob method. The calculations for Transmissivity are presented in Appendix C. Transmissivity was calculated using the following equation:

$$T = \frac{2.3 Q}{4 \pi \Delta s}$$

Where:

- T is the transmissivity (m<sup>2</sup>/day)
- Q is the pumping rate during the pumping test (L/min); and,
- Δs is the differential for residual drawdown for one log cycle (m)

Using drawdown and recovery data, respective transmissivities of 301 m<sup>2</sup>/d and 3375 m<sup>2</sup>/day were calculated using the Cooper-Jacob method. The transmissivity of 301 m<sup>2</sup>/day calculated from the drawdown was used in the calculations as it is the more conservative value. It is noted that recovery data are likely more representative of aquifer conditions, as drawdown data were complicated by the cycling of TW1's pressure tank.

Assuming an aquifer thickness of 59.74 m (corresponding to the interval between the bottom of the casing and the bottom of the well), the screened formation of TW1 was calculated to have a hydraulic conductivity ranging from 5.8 x 10<sup>-5</sup> – 6.5 x 10<sup>-4</sup> m/s.

Storativity (S) could not be calculated as no observation wells were available for measurement at the time of the pumping test.

A summary of the well and hydrogeological properties determined during the testing work at the Site are presented in Appendix A. The calculations for Transmissivity are presented in Appendix C.

#### 4.2.3 Long Term Yield

The theoretical long-term safe yield was calculated using both the Farvolden and Moell methods. Drawdown data were used, as they are likely more representative of aquifer conditions (see above Section 4.2.2).

##### **Farvolden Equation**

The long-term yield ( $Q_{20}$ ) was calculated using the following Farvolden equation:

$$Q_{20} = 0.68 T H_a S_f$$

Where:

- $Q_{20}$  is the twenty-year safe yield;
- $T$  is the transmissivity;
- $H_a$  is the available water column height (above the pump); and
- $S_f$  is a safety factor (0.7).

Based on the Farvolden Method, calculations indicate that a twenty-year safe yield is in the order of 1332 L/min. This means that TW1 could theoretically sustain continuous pumping for 20 years at this rate, which is improbable as with normal water use; the pump will cycle on and off on a much shorter time scale, allowing the well to recharge.

##### **Moell Method**

The Moell Method was also used to calculate the theoretical long-term safe yield for the pumping well. The long-term yield ( $Q_{20}$ ) was calculated using the following Moell equation:

$$(Q_{20}) = (Q H_a S_f) / (s_{100} + 5 \Delta s)$$

Where:

- $Q_{20}$  is the twenty-year safe yield ( $m^3/day$ );
- $H_a$  is the available water column height (m);
- $S_f$  is a safety factor (0.7);
- $s_{100}$  is the drawdown at 100 minutes (semi-log long-term graph);
- $\Delta s$  is the change in hydraulic head over one log cycle (drawdown vs. log time, see Appendix D); and
- $Q$  is the pumping rate during the pumping test (L/min).

Using the Moell Method, calculations indicate that a twenty-year safe yield for the well is in the order of 763 L/min.

Accordingly, McIntosh Perry is of the opinion that the aquifer is capable of supplying water at a flow rate which greater than the minimum flow rate of 30 L/min, which assumes that the entire daily water demand of 3,600 occurs for a period of 120 minutes per day.

The calculations for the Farvolden and Moell method are presented in Appendix C.

#### 4.2.4 Water Quality

Laboratory Certificates of Analysis for on-site groundwater testing are presented in Appendix B. A summary of field and laboratory results from the TW1 is presented in Tables 1 and 2. Samples were taken twice during the six-hour pumping test of TW1 on February 2, 2022. Samples were taken directly from the outdoor untreated tap into laboratory supplied containers. The pre-test and post-test samples at TW1 were labelled '-1' and '-2', respectively. A sample was also taken from an untreated bathroom tap at the Fire Station (TW2, 3449 Old Almonte Road), located immediately west of the Site.

The results of the analytical testing were compared to the Ontario Drinking Water Standards, Objectives, and Guidelines (ODWSOG). Based on the analytical results from February 3, 2022 the following was noted:

- Hardness concentration (as CaCO<sub>3</sub>) for TW1-1 (380 mg/L) and TW1-2 (377 mg/L) is considered to be **very hard** in relation to operational guidelines (OG) of 80-100 mg/L;
- OWDS aesthetic objectives (AO) guideline for **iron** (0.3 mg/L) was exceeded in sample TW1-1 (0.5 mg/l);
- Organic Nitrogen's operation guideline (OG) (0.15 mg/L) was exceeded in both TW1-1 (0.17 mg/L) and TW1-2 (0.18 mg/L) samples;
- The health warning limit for sodium (20 mg/L) was exceeded in samples TW1-1, TW1-2, and TW2.

Analytical testing indicates that the water quality of TW1 is suitable for potable purposes.

#### 4.2.5 Water Treatment

The groundwater quality at the Site, as indicated by analytical data from supply well TW1, is suitable for human consumption.

The hardness in TW1 is considered to be very hard. Water softening is recommended, specifically the use of potassium salts (i.e., KCl) is recommended. With the use of sodium-based water softeners, it is important to note that sodium concentrations will be elevated; currently the sodium concentration of 27.3 mg/L exceeds the 20 mg/L benchmark concentration for individuals on a sodium restricted diet. Therefore, a potassium salt softener (KCl) is recommended to avoid elevated levels of sodium above that reported in Table 1. It should be noted that a review of the manufacturer's technical data sheet provided by the City of Ottawa for the specific UV disinfection unit employed as part of the facility's drinking water system (Hallett model 500 PN, NSF/ANSI 55 Class A) did confirm that the hardness

concentration from the supply well (380 mg/L) is within the operating range of that specific UV disinfection unit, which lists a maximum operating Hardness concentration of 850 mg/L.

The Langelier Saturation Index (LSI) and Ryznar Stability Index (RSI) were calculated for TW1 (Appendix G). These results indicate that there is limited potential for scale to form on pipes, and that any calcium carbonate formation is not likely to form a protective corrosion inhibitor film (LSI=0.96, RSI=6.30).

Iron exceeds the aesthetic objective (AO) and may cause the staining of plumbing fixtures. Iron is readily treated through water softeners or manganese greensand filters. Similar to above with respect to the Hardness parameter, a review of the manufacturer's technical data sheet provided by the City of Ottawa for the specific UV disinfection unit employed as part of the facility's drinking water system (Hallett model 500 PN, NSF/ANSI 55 Class A) did confirm that the iron concentration from the supply well (0.3 mg/L) is within the operating range of that specific UV disinfection unit, which lists a maximum operating iron concentration of 3 mg/L.

Organic nitrogen exceeds the operation guideline and is associated with odor and taste when chlorine disinfection is used. In this case, the exceedance is marginal and will not lead to odor or taste issues since it was confirmed that the facility does not employ chlorination was part of the on-site drinking water system, but instead employs UV disinfection.

It should be noted that it is expected that this facility's drinking water system would be regulated under Ontario's Small Drinking Water Regulation 319/08 (O.Reg. 319/08) as it would likely be considered a small municipal non-residential drinking water system (even though it might not be capable of supplying water at a rate of more than 2.9 L/s) since it is understood to serve a "public facility" as defined in the regulation. Small drinking water systems that are regulated under O.Reg. 319/08 are assessed by Public Health inspectors (PHI). Although not currently employed as part of the facility's drinking water system, should future PHI directives with respect to treatment requirements include the requirement to provide chloring disinfection, the organic nitrogen operational guideline exceedance should be reviewed and discussed by both the PHI and the system's operator to ensure it does not interfere with chlorination or result in taste or/and odour problems. Similarly, should a change in UV disinfection unit be required in the future, the hardness and iron operational guideline exceedances should be reviewed and discussed by both the PHI and the system's operator to ensure they don't exceed the manufacturer's specific operating range for specific UV disinfection unit being proposed for use as part of the drinking water system on-site.

#### *4.2.5.1 Well Protection During Construction*

As the existing water supply well (TW1) is to be retained to service the expanded development, it is recommended that measures be taken to protect the well during construction. The well should be clearly marked to prevent accidental collisions by construction equipment. Consideration could be given to using a section of large-diameter concrete pipe around the well to protect it. Following construction, ground surface must be graded for positive drainage away from the well per the requirements of O.Reg. 903.

## 5.0 TERRAIN ANALYSIS

### 5.1 Preamble

EXP completed a Geotechnical Investigation in 2021 where four boreholes (BH-01 through BH-04) and three test pits (TP-03, TP-02, and TP-04) were advanced in the area of the proposed addition to the Corkery Community Centre (EXP, 2021). Additionally, as a part of this Hydrogeological Assessment and Terrain Analysis, McIntosh Perry advanced one test pit on December 22, 2021 (MP-TP1-2021), within the contact area of the existing sewage system. See Figure 7 for locations of test pits/boreholes and Appendix E for borehole logs and associated grain-size distribution curves.

The test pits and boreholes mentioned above all detail the depth of overburden and depth to bedrock. Various soil samples were collected for soil characterization.

### 5.2 General Site Evaluation

#### 5.2.1 Overburden Depth

Where boreholes were advanced to refusal, overburden across the site was found to be relatively shallow (< 2.1 m), having an average overburden thickness of 1.7 m (EXP, 2021).

The test pit advanced by McIntosh Perry staff on December 22, 2021 was advanced to a depth of 0.85 m (refusal was not reached).

#### 5.2.2 Overburden Characterization

The soil and groundwater conditions from the test pits and boreholes advanced by EXP and discussed in the Geotechnical Investigation report (EXP, 2021), with the borehole logs, test pits logs and Soil Particle Size Distribution Analysis included in Appendix E, along with the test pit log for the test pit advanced by McIntosh Perry staff as part of the Sewage System assessment on December 22, 2021.

The logs indicate the subsurface conditions at the specific test pit locations only. Boundaries between zones on the logs are often not discrete but transitional and have been interpreted. Subsurface conditions described have various degrees of precision based on the frequency of test pits, uniformity of subsurface conditions and number of samples collected. Where conditions at locations other than at the test pit locations are reported, these are inferred and may vary from the conditions at the test pits.

The soil descriptions in this report are based on tactile observations by McIntosh Perry staff as well as Grain Size Distribution curves provided in the EXP Geotechnical Investigation report (EXP, 2021).

#### 5.2.2.1 Topsoil

A layer of topsoil was encountered in all of the test pit and borehole locations; the topsoil had a varying thickness between 0.075 m and 0.25 m (EXP, 2021), and 0.10 m in the test pit advanced by McIntosh Perry staff.

#### 5.2.2.2 Silty Sand with Gravel (SM)

A layer of silty sand with gravel was encountered below the topsoil/granular fill layer in all test pits and boreholes with the exception of test pit MP-TP1-2021; the layer had a varying thickness between 0.4m and 1.5 m.

#### 5.2.2.3 Sandy Gravel with Silt, Cobbles and Boulders (GM)

A layer of sandy gravel with silt, cobble and boulders was encountered below the silty sand with gravel layer in BH-01, BH-03, and TP-01 and below the silt gravel with sand layer in MP-TP1-2021; the layer had a varying thickness between 0.6 m and 1.3 m.

#### 5.2.2.4 Silty Gravel with Sand, Cobbles and Boulders (GM)

A layer of silty gravel with sand, cobbles, and boulders was encountered either below the topsoil or below silty sand and gravel in BH-02 and MP-TP1-2021; the layer had a varying thickness between 0.1 m and 0.3 m.

#### 5.2.2.5 Silty Sand to Sandy Silt with Gravel (SM-ML)

A layer of silt sand to sandy silt was encountered below the silty sand and gravel and immediately above the refusal depth in BH-04; the layer had a thickness of 0.6 m.

### 5.2.3 Soil Classification for Private Sanitary Servicing

Comparison of the soil classification for the Unified Soil Classification as provided in the Ministry of Municipal Affairs and Housing (MMAH) Supplementary Standard SB-6: Time and Soil Descriptions, reveals that the two main soils assessed on-site falls within either the following:

- GM: Silty Gravels, gravel-sand-silt mixtures
  - According to Table 2 of SB-6, the GM group of soils has a coefficient of permeability (K) of  $10^{-2}$  to  $10^{-4}$  with a percolation time (T) between 4-12 min/cm. Due to the permeable to medium permeability nature of the soil type, it is deemed acceptable as native receiving soil for Class 4 sewage systems.
- SM: Silty sands, sand-silt mixtures
  - According to Table 2 of SB-6, the SM group of soils has a coefficient of permeability (K) of  $10^{-3}$  to  $10^{-5}$  with a percolation time (T) of 8 to 20 min/cm. This soil type has a medium to low permeability and is deemed acceptable as native receiving soil for Class 4 sewage systems.

#### **5.2.4 Bedrock**

As previously discussed in Section 2.4, on-site bedrock is generally characterized as limestone, dolostone, shale, arkose, and sandstone from the Ottawa and Simcoe Groups, and the Shadow Lake Formation (OGS 2020), which is supported by the geotechnical borehole BH-03 (EXP), in addition to MECP drinking well records that list the bedrock as either “sandstone” or “limestone,” which is commonly interchanged for dolostone in the absence of detailed inspection (OGS 2020).

#### **5.2.5 Groundwater**

Groundwater was only encountered in the shallow overburden in EXP TP-03 (1.6 m bog) and was encountered in the shallow bedrock in the piezometer installed in the BH-03 (2.6 m bog).

### **5.3 Contaminant Attenuation**

#### **5.3.1 Three-Step Assessment Process**

As part of the consent development application process, the City of Ottawa requires that a water quality impact risk assessment be completed as per MECP requirements. The MECP Procedure D-5-4 (Technical Guideline for Individual On-site Sewage Systems: Water Quality Impact Risk Assessment) outlines the following steps to be completed as part of a septic impact assessment:

- Step 1 – Lot Size Consideration
- Step 2 – System Isolation Consideration
- Step 3 – Contaminant Attenuation Considerations

The following outlines the results of the sewage system impact assessment as undertaken by McIntosh Perry.

##### **5.3.1.1 Step 1 - Lot Size Consideration**

For the purpose of this investigation, McIntosh Perry considered the land parcels upon which the Corkery Community Centre exists (2.60 hectares) and the neighbouring lot with the sports fields (1.16 hectares) as the site, which together combine to be 3.76 hectares. The site appears to have two separate civic addresses (3447 and 3449 Old Almonte Road). Please see Figure 2 for layout of the two adjacent parcels that are considered to form the subject site.

As part of the terrain assessment for this site, McIntosh Perry established an equivalent total daily sewage flow loading rate to the 1,000 L/day/ha of domestic waste, similarly than what is used for residential developments. As the subject site is approximately 3.76 ha and assuming the equivalent of domestic strength waste will be generated for the existing fire hall and proposed expanded community centre, a total daily sewage flow loading rate of 3,760 L/day was calculated based on spatial area to adequately permit development of the Site.



The existing fire hall's sewage system is calculated as having a capacity of approximate 1,200 L/day based on a review of the available information in sewage system permit Certificate of Completion No. 09-509 (Appendix G), with McIntosh Perry cursory field observations supporting the information contained in the Certificate of Completion. Additionally, the proposed expanded community centre will be associated with a daily sewage system flow of 3,600 L/day, for a total site-wide daily sewage flow of 4,800 L/day. Accordingly, McIntosh Perry considered that this total daily sewage flow was not insufficient for the scale of proposed development on the subject site, a therefore a review of Step 2 – System Isolation Consideration was undertaken.

#### *5.3.1.2 Step 2 - System Isolation Consideration*

As previously outlined, the existing lot is considered too small for lot size consideration; therefore, McIntosh Perry assessed whether System Isolation Considerations were applicable. If it can be demonstrated that the sewage system effluent is hydrogeologically isolated from the existing or potential drinking water supply aquifer, then the risk to groundwater is considered to be low. The system isolation argument applies to lands that extend up to 500 metres from the Site.

Based on a review of available geological information and mapping, in conjunction with site observations made during the Terrain Analysis and background information review, overburden depth on-site is shallow (< 2.1m). The Site is therefore determined not to be hydrogeologically isolated and, as such, the consideration for system isolation of sewage system effluent from the groundwater supply aquifer is not applicable to this site.

#### *5.3.1.3 Step 3 – Contaminant Attenuation Considerations*

Since neither lot size nor system isolation considerations apply to the proposed project, a predictive nitrate-nitrogen attenuation assessment was undertaken to determine if sufficient attenuation of nitrate-nitrogen could be achieved on the subject site.

The Thornthwaite Water Balance method, in conjunction with local climatic data available from Environment Canada for Ottawa's MacDonald-Cartier International Airport YOW (Site Climate ID: 6106000), was used to estimate the net potential infiltration for the subject site.

As previously discussed, for the purpose of the calculations, both 3447 and 3449 Old Almonte Road properties combined were used for contaminant attenuation considerations as both are owned by the City of Ottawa.

As indicated previously, the information contained in the 2009 sewage system Certificate of Completion No. 09-505 (Appendix G) obtained via a file search with the Ottawa Sewage System Office for the property at 3449 Old Almonte Road, which services the Fire Station, suggest it was designed for a total daily sewage flow of 1,200 L/day. In coordination with the City of Ottawa's project team for the Community Centre expansion project, it was established that a total daily sewage flow of 3,600 L/day would be appropriate for the Community Centre after the expansion based on occupancy for the

facility equivalent to 450 people in an assembly hall with no food service, 180 people in public parks with access to toilets only, or 100 people in an assembly hall with food service provided. Combining the total daily sewage flow for both the fire hall and the expanded Community Centre, a site-wide sewage flow of 4,800 L/day was carried forward for this assessment.

The nitrate concentration at the site boundaries was calculated using the following information (refer to Appendix A for more information):

- A water surplus ( $W_s$ ) value of **333.88 mm/yr** was calculated based on 1981-2010 Climate Normal data for Ottawa's MacDonal-Cartier International Airport (YOW) (Site Climate ID: 6106000);
- An infiltration factor ( $I_f$ ) of **0.600** was calculated as per Table 2 of MECP's document titled "MOEE Hydrogeological Technical Requirements for Land Development Applications," dated April 1995. The factors used to calculate the Infiltration Factor ( $I_f$ ) and the associated rationale for selection are presented below:
  - A topographic factor of 0.20 was used as the land can be considered relatively flat or 'rolling land'.
  - A soil factor of 0.30 was used due to the silty sand with gravel and silty gravel with sand encountered in the overburden throughout the site (EXP, 2021).
  - A cover factor of 0.10 was used for Cultivated Land (0.1) as the majority of the site is expected to remain as cultivated land/mowed grass.
- Available infiltration ( $I$ ) was calculated by multiplying the water surplus ( $W_s$ ) by the infiltration factor ( $I_f$ ). This yielded an infiltration value of **0.200 m/yr**.
- The infiltration area ( $A$ ) was determined to be 3.2218 ha (32,217.82 m<sup>2</sup>) or 85.7% of the site, once adjustments were made for the approximately 5,364 m<sup>2</sup> of hard-surfaced areas present on-site (i.e., parking/driving surfaces, roofs, and play structure).
- The dilution water ( $D_w$ ) available was calculated as 6454.06 m<sup>3</sup>/yr (17,682.35 L/day) by multiplying the infiltration area ( $A$ ) with the available infiltration ( $I$ ).
- Based on the samples collected from both Test Well 1 (3447 Old Almonte Road) and Test Well 2 (3449 Old Almonte Road), a background nitrate concentration ( $C_b$ ) of 1.4 mg/L was used. *Note that this background nitrate concentration is expected to be conservative as it would already incorporate any of the existing steady-state anthropogenic impacts that the fire hall and existing portions of the community centre may have on the nitrate concentrations in the local groundwater supply since both of these facilities have been in operation for extended periods of time (i.e. over 20 years or approximately since ~1999) during which they would have been discharging sewage effluent to site's subsurface via Class 4 sewage systems.*
- The site-wide sewage system daily flow ( $Q_e$ ) was set at 4,800 L/day, at a concentration ( $C_e$ ) of 40 mg/L since the effluent is generally expected to be from domestic origins based on the type of facility being serviced.

Based on the above-noted information, the average nitrate concentration at the downgradient property boundary ( $C_w$ ) would of be 9.94 mg/L, which is below the maximum boundary nitrate concentration of 10 mg/L.

### 5.3.2 Other Discussions

The above-noted analysis is considered very conservative as it assumes that the full sewage system impacts of both the existing Fire Hall and existing Community Centre are not already accounted for in the background nitrate concentrations. In practice, sewage flow from the Fire Hall is not expected to change as part of this project and the additional flow associated Community Centre expansion is expected to be relatively minimal when compared to the baseline conditions at the Community Centre for the previous 20 years (i.e. since ~1999).

In addition, it has been discussed in this report that empirical water quality data from the on-site wells that the combination of the properly constructed partially-raised leaching bed and drilled wells (all of which are proposed to remain to service as part of the expansion), in conjunction with the local surficial geology and bedrock conditions, are sufficient to protect the local aquifer from unacceptable impact even though the site is considered hydrogeologically sensitive.

Calculations for the predictive nitrate attenuation are presented in Appendix F.

## 6.0 RECOMMENDATIONS

### 6.1 Water Supply

#### Well Yield

- Well yields in the order of 32 L/min appear to be sustainable based on the pumping test data and calculations performed.

#### Water Quality and Treatment

- No maximum acceptable concentration (MAC) was exceeded in TW1. All applicable health related standards at the present time.
- If water softening is desired, the use of potassium salts (i.e., KCl) is recommended.
- It is noted that the warning level for sodium (20 mg/L) was exceeded in all samples collected as part of this investigation. As such, it is recommended that the Client notify the local Medical Officer of Health of the sodium exceeding the health-related warning limit.
- MP recommends that the Owner contact Ottawa Public Health regarding the organic nitrogen exceedance to review and discuss with the Public Health Inspector and the system's operator.
- It is expected that this facility's drinking water system is regulated under Ontario's Small Drinking Water Regulation 319/08 (O.Reg. 319/08) as a small municipal non-residential

drinking water system serving a “public facility”. Should the local Public Health inspector (PHI) have issued a directive with respect to treatment requirements that include the requirement to provide disinfection, the organic nitrogen operation guideline exceedance should be reviewed and discussed by both the PHI and the system’s operator to ensure it does not interfere with chlorination should it be required or already used as part of the existing drinking water system on-site.

## **6.2 Wastewater Servicing**

### **Private Sewage Systems**

- The capacity of the existing sewage system servicing the community centre is approximately 3,600 L/day. This was determined to be sufficient for the proposed expansion of the community centre and would translate to equivalent occupancy limits of the facility of 450 people in an assembly hall with no food service, 180 people in public parks with access to toilets only, or 100 people in an assembly hall with food service provided.
- The existing on-site sewage system components appear to be constructed in conformance with applicable stipulations as per applicable Ontario Regulations and sufficiently sized to accommodate the expanded community centre.
- The result of the impact assessment related to the on-site sewage systems indicate that the proposed community centre expansion will not cause unacceptable off-site impacts.
- Any septic systems must be constructed with all appropriate setbacks, treatment units and stipulations as per applicable Ontario Building Code requirements.
- Septic systems for the lot must be constructed down-gradient of the lot’s supply well.

### **Site Servicing Layout**

- Proposed development on the subject site is expected to remain as is due to sufficient capacity of the existing well and sewage system servicing the community centre to accommodate the flows associated with the proposed expansion.

## 7.0 LIMITATIONS

This report has been prepared and the work referred to in this report has been undertaken by McIntosh Perry Consulting Engineers Ltd. for the applicants and the regulatory authority. It is intended for the sole and exclusive use of the applicants, their affiliated companies and partners and their respective insurers, agents, employees, advisors, and reviewers. The report may not be relied upon by any other person or entity without the express written consent (Reliance Letter) of McIntosh Perry Consulting Engineers Ltd.

Any use which a third party makes of this report, or any reliance on decisions made based on it, without a reliance letter are the responsibility of such third parties. McIntosh Perry Consulting Engineers Ltd. accept no responsibility for damages, if any, suffered by any third party as a result of decisions made or actions based on this report.

The investigation undertaken by McIntosh Perry Consulting Engineers Ltd. with respect to this report and any conclusions or recommendations made in this report reflect McIntosh Perry Consulting Engineers Ltd. judgment based on the Site conditions observed at the time of the site inspection on the date(s) set out in this report and on information available at the time of the preparation of this report.

This report has been prepared for specific application to this Site and it is based, in part, upon visual observation of the Site, subsurface investigation at discrete locations and depths, and specific analysis of specific chemical parameters and materials during a specific time interval, all as described in this report. Unless otherwise stated, the findings cannot be extended to previous or future Site conditions, portions of the Site which were unavailable for direct investigation, subsurface locations which were not investigated directly, or chemical parameters, materials or analysis which were not addressed. Substances other than those addressed by the investigation described in this report may exist within the Site, substances addressed by the investigation may exist in areas of the Site not investigated and concentrations of substances addressed which are different than those reported may exist in areas other than the locations from which samples were taken.

If site conditions or applicable standards change or if any additional information becomes available at a future date, modifications to the findings, conclusions and recommendations in this report may be necessary.

We trust that this information is satisfactory for your present requirements. Should you have any questions or require additional information, please do not hesitate to contact the undersigned.

Respectfully submitted,

McIntosh Perry Consulting Engineers Ltd.



Monica Black, B.Sc.  
Environmental Scientist  
(343) 925-0179  
[m.black@mcintoshperry.com](mailto:m.black@mcintoshperry.com)



Fraser Armstrong, P.Eng.  
Senior Environmental Engineer  
(613) 714-4589  
[f.armstrong@mcintoshperry.com](mailto:f.armstrong@mcintoshperry.com)



Erin Williams, EIT  
Junior Environmental EIT  
(613) 714-6796  
[e.williams@mcintoshperry.com](mailto:e.williams@mcintoshperry.com)



Patrick Leblanc, P.Eng.  
Senior Environmental Engineer (Terrain Analysis)  
(613) 714-4586  
[p.leblanc@mcintoshperry.com](mailto:p.leblanc@mcintoshperry.com)

Ref.: U:\Ottawa\01 Project - Proposals\2021 Jobs\CCO\CCO-21-3339 - CSV Corkery Hall - 3447 Old Almonte Road\CCO-21-3339-01\Report\Final\CCO-21-3339-01\_3447 Old Almonte Rd\_Hydro G\_Rev.3.docx

## 8.0 REFERENCES

EXP, 2021. Geotechnical Investigation – Corkery Community Centre Expansion 3447 Old Almonte Road, Carp, Ontario.

OGS Earth, 2018. Ontario Ministry of Northern Development, Mines and Forestry, - Ontario Geological Survey Earth – for Google Earth. Overburden classification data for Eastern Ontario.

OGS Earth, 2018. Ontario Ministry of Northern Development, Mines and Forestry, - Ontario Geological Survey Earth – for Google Earth. Bedrock classification data for Eastern Ontario.

OGS Earth, 2018. Ontario Ministry of Northern Development, Mines and Forestry, - Ontario Geological Survey Earth – for Google Earth. Karst Study for Southern Ontario.

McIntosh Perry Consulting Engineers Ltd. (McIntosh Perry), 2020. Engineering Services – Corkery Community Centre Sewage System Assessment (OCM-19-0590) 3447 Old Almonte Road, Carp, ON.

MECP, 1995. Procedure D-5-4 Technical Guideline for Individual On-site Sewage Systems: Water Quality Impact Risk Assessment.

MECP, 1996. Procedure D-5-5 Technical Guideline for Private Wells: Water Supply Assessment.

MECP, 2021. Water Supply Wells: Requirements and Best Practices. (online)

MECP (Ontario Ministry of the Environment, Conservation and Parks). 2018. MECP Water Well Record Database (queried 2022).

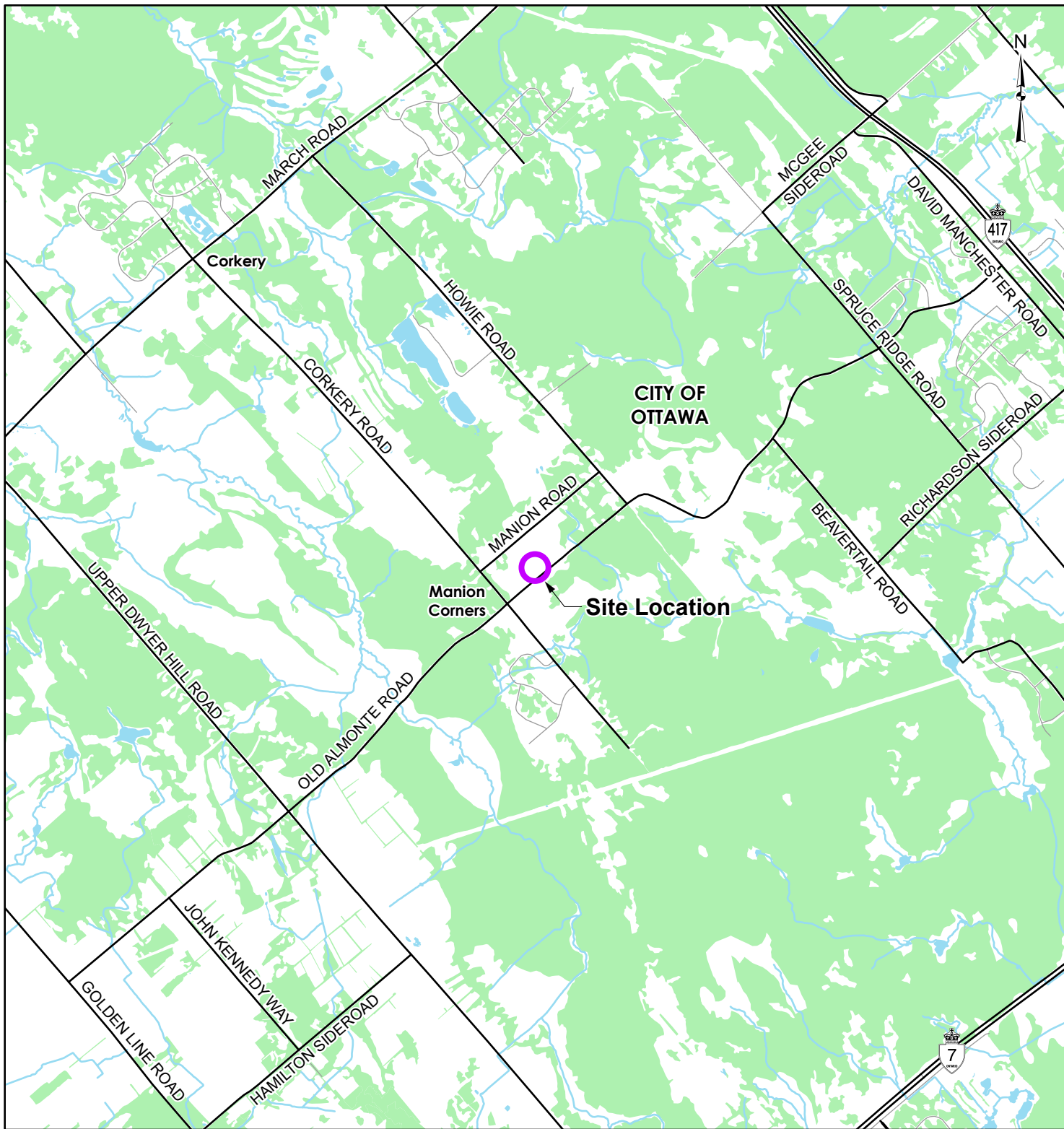


# HYDROGEOLOGICAL ASSESSMENT AND TERRAIN ANALYSIS, CORKERY COMMUNITY CENTRE, 3447 OLD ALMONTE ROAD, OTTAWA, ON









**FIGURES**



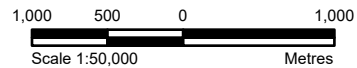



LEGEND

-  Site Location
-  Local Road
-  Major Road
-  Watercourse
-  Waterbody
-  Wooded Area

REFERENCE

GIS data provided by the Ontario Ministry of Northern Development, Mines, Natural Resources and Forestry, 2022.







CLIENT:	CITY OF OTTAWA	
PROJECT:	HYDROGEOLOGICAL ASSESSMENT AND TERRAIN ANALYSIS, CORKERY COMMUNITY CENTRE	
TITLE:	SITE LOCATION	
 115 Walgreen Road, RR3, Carp, ON K0A1L0 Tel: 613-836-2184 Fax: 613-836-3742 www.mcintoshperry.com	PROJECT NO: CCO-21-3339-01	FIGURE:
	Date	Feb., 07, 2022
	GIS	EU
Checked By	PM	1



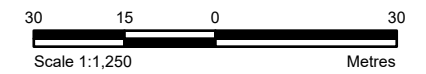
C:\Users\le.ungun\McIntosh\_Perry\GIS - Documents\Projects\2021\CCO\CCO-21-3339-01 - City of Ottawa\_Corkery Hall\_Old Almonte.aprx\Environmental\HydroGI\CCO-21-3339-01\_HydroG.aprx



LEGEND

-  Site Boundary
-  Lot & Concession
-  Unevaluated Wetland
  
-  TW1 Location

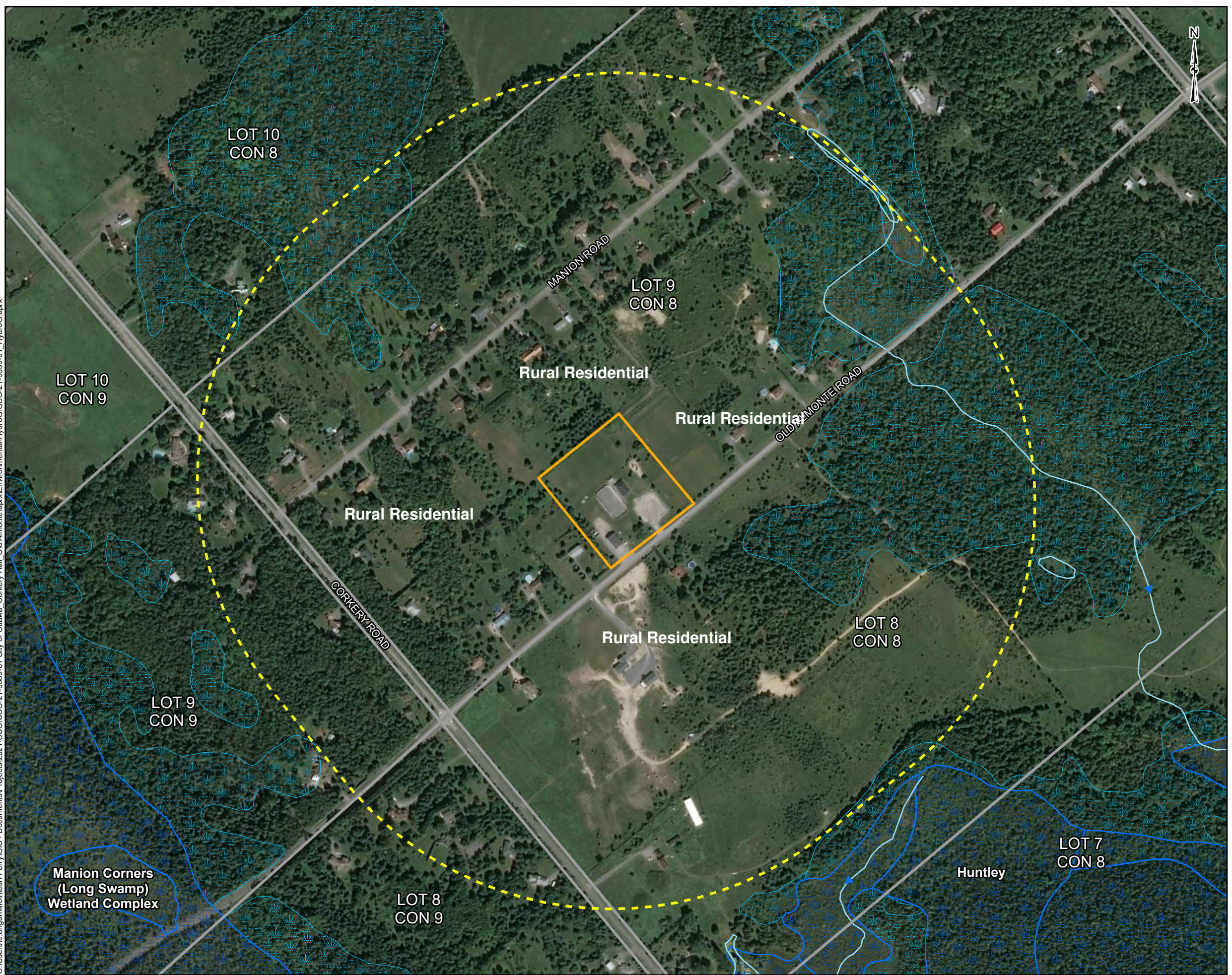
REFERENCE  
 GIS data provided by the Ontario Ministry of Northern Development, Mines, Natural Resources and Forestry, 2022.



CLIENT:	CITY OF OTTAWA	
PROJECT:	HYDROGEOLOGICAL ASSESSMENT AND TERRAIN ANALYSIS, CORKERY COMMUNITY CENTRE	
TITLE:	SITE LAYOUT	
<b>McINTOSH PERRY</b> <small>115 Walgreen Road, RR3, Carp, ON K0A1L0          Tel: 613-836-2184 Fax: 613-836-3742          www.mcintoshperry.com</small>	PROJECT NO: CCO-21-3339-01	FIGURE:
	Date	Feb., 07, 2022
	Checked By	PM
		<b>2</b>



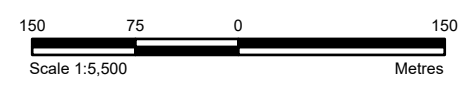
C:\Users\leungun\McIntosh\_Perry\GIS - Documents\Projects\2021\CCO\CCO-21-3339-01\_City of Ottawa\_Corkery Hall\_Old Almonte\aprx\Environmental\Hydro\CCO-21-3339-01\_HydroG.aprx



**LEGEND**

- Site Boundary
- 500m Buffer
- Lot & Concession
- Watercourse
- Waterbody
- Unevaluated Wetland
- Provincially Significant Wetland

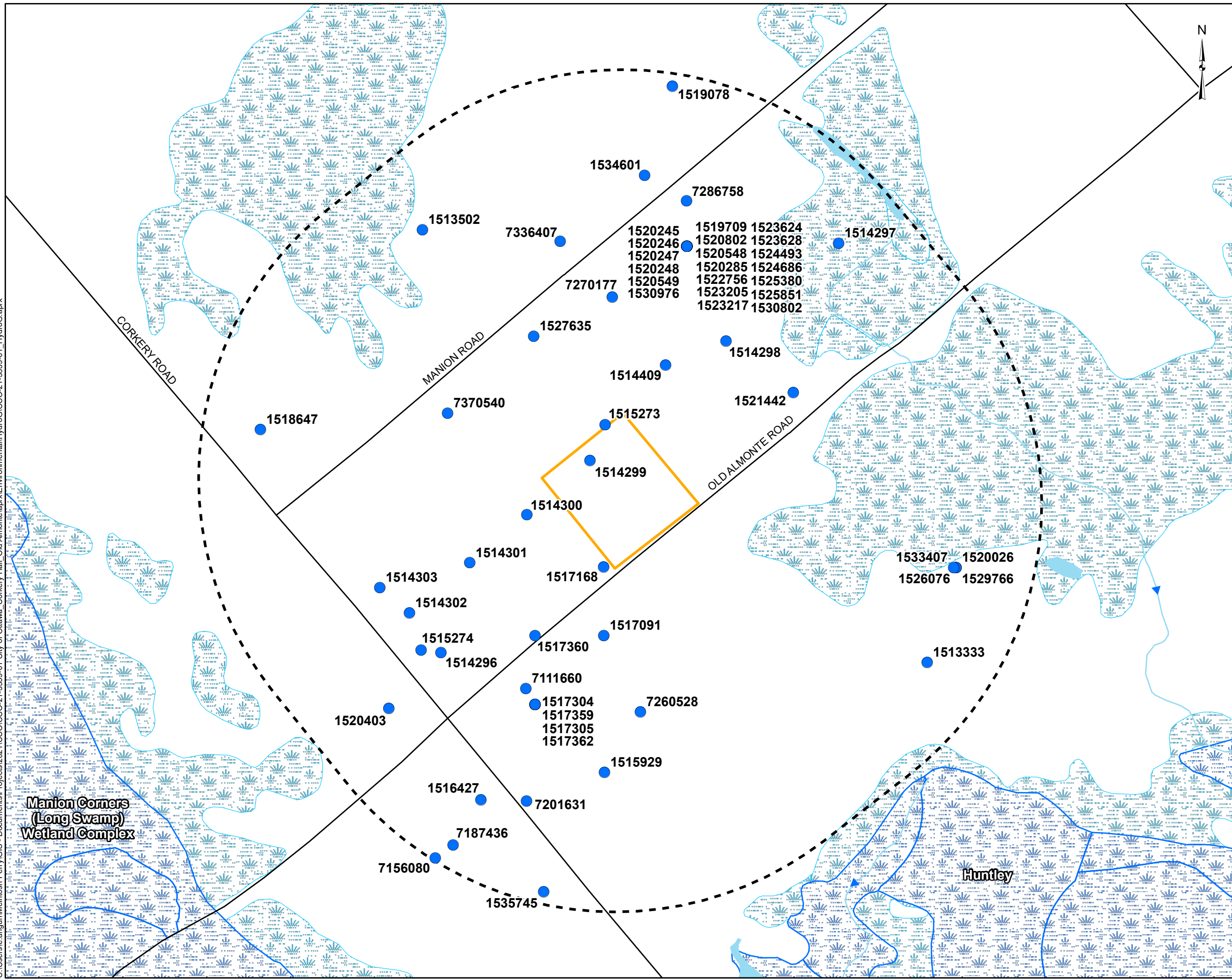
**REFERENCE**  
 GIS data provided by the Ontario Ministry of Northern Development, Mines, Natural Resources and Forestry, 2022.



CLIENT:	<b>CITY OF OTTAWA</b>	
PROJECT:	HYDROGEOLOGICAL ASSESSMENT AND TERRAIN ANALYSIS, CORKERY COMMUNITY CENTRE	
TITLE:	<b>SURROUNDING LAND USE</b>	
 <small>115 Walgreen Road, RR3, Carp, ON K0A1L0          Tel: 613-836-2184 Fax: 613-836-3742          www.mcintoshperry.com</small>	PROJECT NO: CCO-21-3339-01	FIGURE:
	Date	Feb., 07, 2022
	Checked By	PM
		<b>3</b>



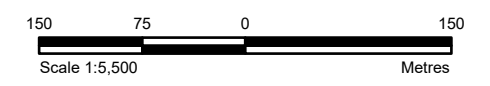
C:\Users\leungun\McIntosh\_Perry\GIS - Documents\Projects\2021\CCO\CCO-21-3339-01 - City of Ottawa - Corkery Hall - Old Almonte\aprx\Environmental\Hydro\CCO-21-3339-01\_HydroG.aprx



**LEGEND**

- Site Boundary
- 500m Buffer
- MECP Well Location
- Local Road
- Major Road
- Waterbody
- Watercourse
- Unevaluated Wetland
- Provincially Significant Wetland

**REFERENCE**  
 GIS data provided by the Ontario Ministry of Northern Development, Mines, Natural Resources and Forestry, 2022.



<b>CLIENT:</b>	<b>CITY OF OTTAWA</b>		
<b>PROJECT:</b>	HYDROGEOLOGICAL ASSESSMENT AND TERRAIN ANALYSIS, CORKERY COMMUNITY CENTRE		
<b>TITLE:</b>	<b>MECP WWIS SUMMARY</b>		
<b>McINTOSH PERRY</b> <small>115 Walgreen Road, RR3, Carp, ON K0A1L0        Tel: 613-836-2184 Fax: 613-836-3742        www.mcintoshperry.com</small>	<b>PROJECT NO:</b> CCO-21-3339-01	<b>FIGURE:</b>	<b>4</b>
	Date	Feb., 07, 2022	
	Checked By	PM	

C:\Users\le.ungun\McIntosh\_Perry\GIS - Documents\Projects\2021\CCO\CCO-21-3339-01\_City of Ottawa\_Corkery Hall\_Old Almonte.aprx\Environmental\HydroGI\CCO-21-3339-01\_HydroG.aprx



**LEGEND**

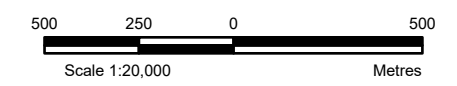
- Site Boundary
- Local Road
- Major Road
- Fault

**Middle to Upper Ordovician**

- 7** Bobcaygeon Formation: Interbedded silty dolomite, lithographic to fine crystalline limestone, oolitic limestone, shale, and fine-grained calcareous quartz sandstone
- 6** Gull River Formation: Interbedded silty dolomite, lithographic to fine crystalline limestone, oolitic limestone, shale, and fine-grained calcareous quartz sandstone
- 5** Rockliffe Formation: Interbedded fine-grained light greenish grey quartz sandstone, shaley limestone and shale, locally conglomerate at base, interbeds of calcarenite and silty dolostone in upper part

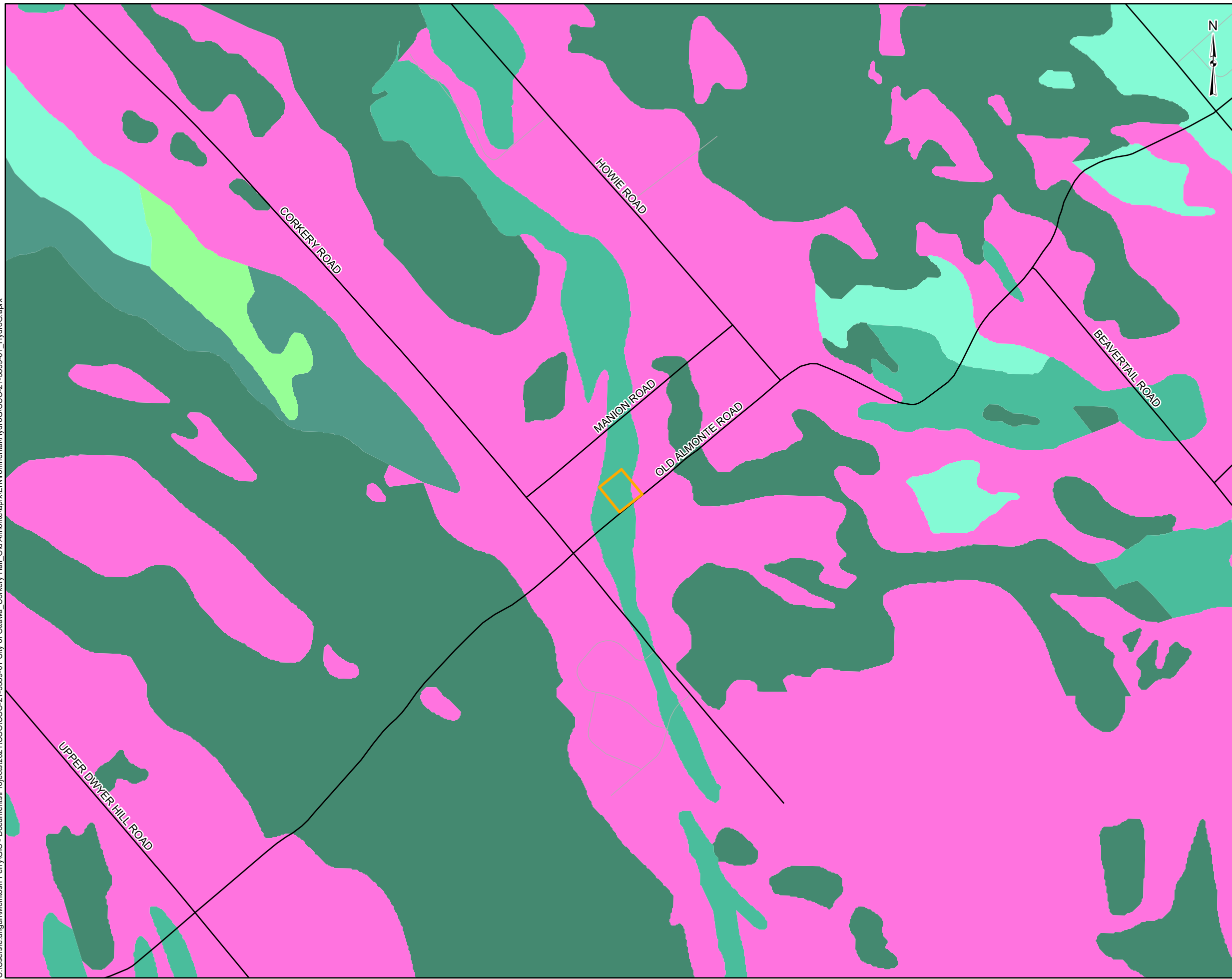
**REFERENCE**

GIS data provided by the Ontario Ministry of Natural Resources and Forestry, 2022.  
 Urban Geology of the National Capital Area, Bélanger, R;  
 Geological Survey of Canada, Open File 5311, 2008



CLIENT:	<b>CITY OF OTTAWA</b>		
PROJECT:	HYDROGEOLOGICAL ASSESSMENT AND TERRAIN ANALYSIS, CORKERY COMMUNITY CENTRE		
TITLE:	<b>BEDROCK FORMATION</b>		
<b>McINTOSH PERRY</b> <small>115 Walgreen Road, RR3, Carp, ON K0A1L0 Tel: 613-836-2184 Fax: 613-836-3742 www.mcintoshperry.com</small>	PROJECT NO: CCO-21-3339-01	FIGURE:	<b>5</b>
	Date	Feb., 07, 2022	
	GIS	EU	
	Checked By	PM	

C:\Users\le.ungun\McIntosh\_Perry\GIS - Documents\Projects\2021\CCO\CCO-21-3339-01\_City of Ottawa\_Corkery Hall\_Old Almonte\aprx\Environmental\Hydro\GIS\CCO-21-3339-01\_HydroG.aprx



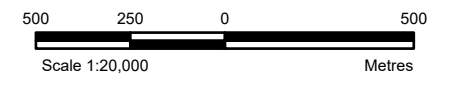
**LEGEND**

- Site Boundary
- Local Road
- Major Road
- Surficial geology**
- Organic Deposits
- Beach Formations
- Sand, reworked glaciofluvial
- Marine Deposits, clay, silt
- Till, plain
- Paleozoic Bedrock



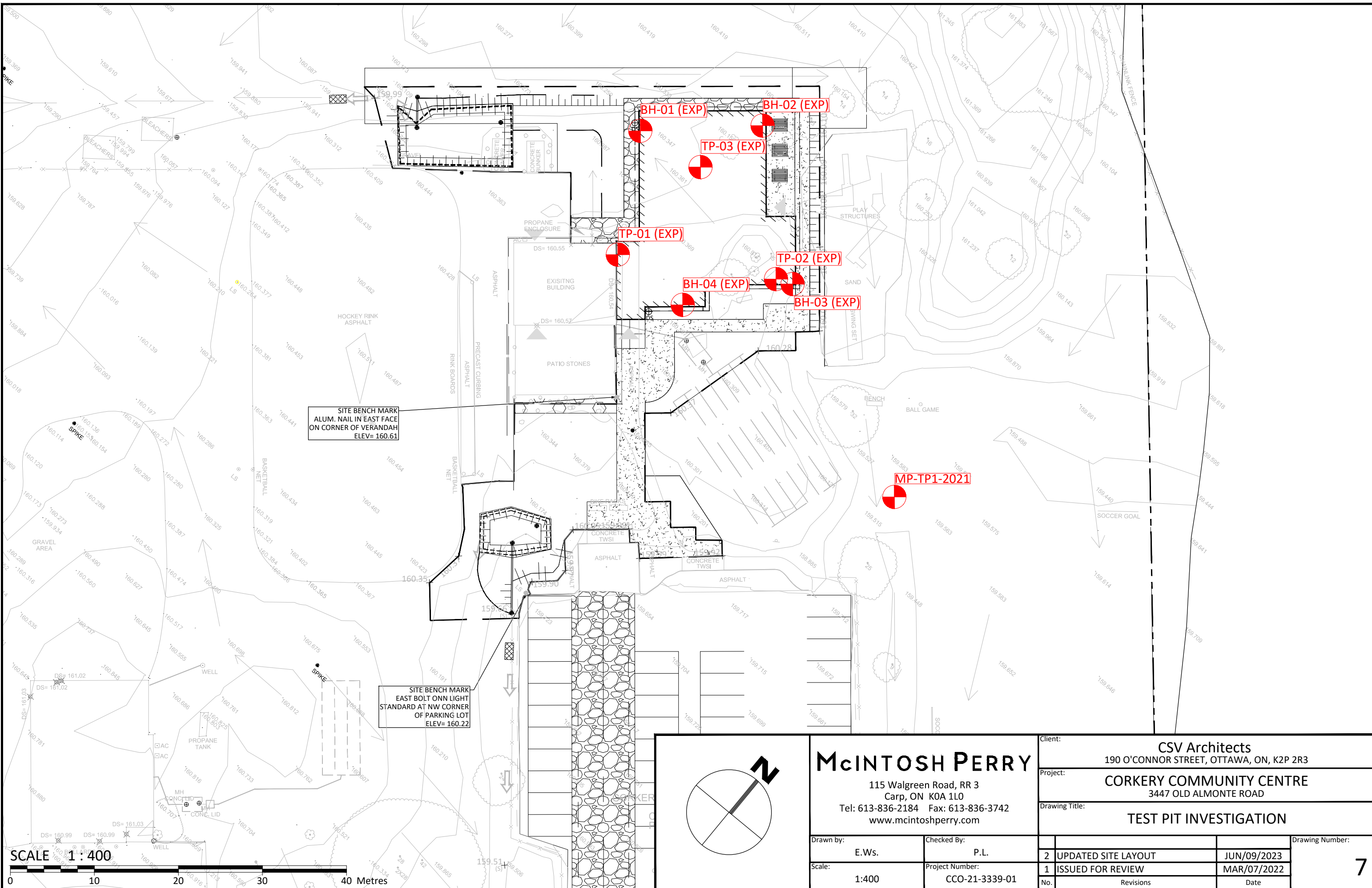
**REFERENCE**

GIS data provided by the Ontario Ministry of Natural Resources and Forestry, 2022.  
 Surficial Geology of Southern Ontario provided by the Ontario Geological Survey, Miscellaneous Release - Data 128 - Revised



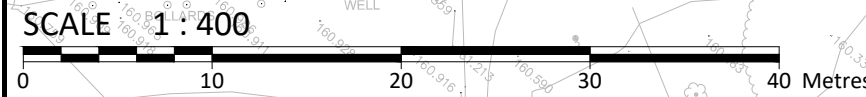
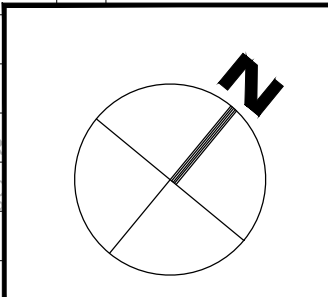
CLIENT:	<b>CITY OF OTTAWA</b>	
PROJECT:	HYDROGEOLOGICAL ASSESSMENT AND TERRAIN ANALYSIS, CORKERY COMMUNITY CENTRE	
TITLE:	<b>SURFICIAL GEOLOGY</b>	
PROJECT NO: CCO-21-3339-01 115 Walgreen Road, RR3, Carp, ON K0A1L0 Tel: 613-836-2184 Fax: 613-836-3742 www.mcintoshperry.com	Date	Feb., 07, 2022
	GIS	EU
	Checked By	PM
		6

FILENAME: U:\Ottawa\01 Project - Proposals\2021 Jobs\CCO-21-3339 - CSV Corkery Hill - 3447 Old Almonte Road\CCO-21-3339-01\Terrain Analysis\PCO-21-3339\_Test Pit Layout June 9, 2023.dwg  
 LAST SAVED: Tuesday, June 13, 2023 10:23:23 AM  
 LAST PRINTED: Wednesday, June 14, 2023 10:08:00 AM  
 CIP FILE USED: ---



SITE BENCH MARK  
 ALUM. NAIL IN EAST FACE  
 ON CORNER OF VERANDAH  
 ELEV= 160.61

SITE BENCH MARK  
 EAST BOLT ONN LIGHT  
 STANDARD AT NW CORNER  
 OF PARKING LOT  
 ELEV= 160.22



<b>McINTOSH PERRY</b> 115 Walgreen Road, RR 3 Carp, ON K0A 1L0 Tel: 613-836-2184 Fax: 613-836-3742 www.mcintoshperry.com		Client: CSV Architects 190 O'CONNOR STREET, OTTAWA, ON, K2P 2R3	
		Project: CORKERY COMMUNITY CENTRE 3447 OLD ALMONTE ROAD	
Drawing Title: TEST PIT INVESTIGATION		Drawing Number: 7	
Drawn by: E.Ws.	Checked By: P.L.	2	UPDATED SITE LAYOUT JUN/09/2023
Scale: 1:400	Project Number: CCO-21-3339-01	1	ISSUED FOR REVIEW MAR/07/2022
No.	Revisions		Date



# HYDROGEOLOGICAL ASSESSMENT AND TERRAIN ANALYSIS, CORKERY COMMUNITY CENTRE, 3447 OLD ALMONTE ROAD, OTTAWA, ON



**TABLES**



**Table 1  
Summary of Laboratory Results  
3447 Old Almonte Road, Ottawa ON  
Corkery Community Centre**

Sample ID	Units	MDL	ODWSOG	Limit Type	TW1-01	TW1-02	TW2
Sample Date					03-Feb-22		
Location					3447 Old Almonte Road	3449 Old Almonte Road (Fire Station)	
Parameter:							
<b>Microbiological Parameters</b>							
E. Coli	CFU/100 mL	1	0	MAC	ND (1)	ND (1)	ND (1)
Fecal Coliforms	CFU/100 mL	1	-	-	ND (1)	ND (1)	ND (1)
Total Coliforms	CFU/100 mL	10	0	MAC	ND (1)	ND (1)	ND (1)
Heterotrophic Plate Count	CFU/mL	10	-	-	-	-	810
<b>General Inorganics</b>							
Alkalinity, total	mg/L	5	500	OG	280	279	310
Ammonia as N	mg/L	0.01	-	-	0.03	0.02	0.05
Dissolved Organic Carbon	mg/L	0.5	5	AO	ND (0.5)	1.1	0.6
Colour	ACU	2	5	AO	ND (2)	2	ND (2)
Conductivity	uS/cm	5	-	-	834	809	900
Hardness	mg/L	100	-	OG	380	377	32.2
Organic Nitrogen (calculated)	mg/L	-	0.15	OG	0.17	0.18	0.050
pH	pH Units	0.1	-	-	7.9	7.9	9.1
Phenolics	mg/L	0.001	-	-	ND (0.001)	ND (0.001)	ND (0.001)
Total Dissolved Solids	mg/L	10	500	AO	424	452	498
Sulphide	mg/L	0.02	0.05	AO	ND (0.02)	ND (0.02)	ND (0.02)
Tannin & Lignin	mg/L	0.1	-	-	ND (0.1)	ND (0.1)	ND (0.1)
Total Kjeldahl Nitrogen	mg/L	0.1	-	-	0.2	0.200	0.1
Turbidity	NTU	0.1	5	AO	3.2	1.9	0.3
<b>Anions</b>							
Chloride	mg/L	1	250	AO	70	70	70
Fluoride	mg/L	0.1	1.5	MAC	0.2	0.2	0.3
Nitrate as N	mg/L	0.1	10	MAC	1.4	1.4	1.1
Nitrite as N	mg/L	0.05	1	MAC	ND (0.05)	ND (0.05)	ND (0.05)
Sulphate	mg/L	0.02	-	-	40	37	35
<b>Metals</b>							
Aluminum	mg/L	0.001	0.1	AO	ND (0.001)	ND (0.001)	-
Antimony	mg/L	0.0005	0.006	MAC	ND (0.0005)	ND (0.0005)	-
Arsenic	mg/L	0.001	0.01	MAC	ND (0.001)	ND (0.001)	-
Barium	mg/L	0.001	1	MAC	0.077	0.077	-
Beryllium	mg/L	0.0005	-	-	ND (0.0005)	ND (0.0005)	-
Boron	mg/L	0.01	5	MAC	0.07	0.07	-
Cadmium	mg/L	0.0001	0.005	MAC	ND (0.0001)	ND (0.0001)	-
Calcium	mg/L	0.1	-	-	109	108	0.932
Chromium	mg/L	0.001	0.05	MAC	ND (0.001)	ND (0.001)	-
Cobalt	mg/L	0.0005	-	-	0.0007	ND (0.0005)	-
Copper	mg/L	0.0005	1	AO	0.0006	0.0007	-
Iron	mg/L	0.1	0.3	AO	0.5	0.3	ND (0.1)
Lead	mg/L	0.0001	0.01	MAC	0.0001	ND (0.0001)	-
Magnesium	mg/L	0.2	-	-	26.2	26.3	7.26
Manganese	mg/L	0.005	0.05	AO	0.043	0.020	ND (0.005)
Molybdenum	mg/L	0.0005	-	-	ND (0.0005)	ND (0.0005)	-
Nickel	mg/L	0.001	-	-	0.003	0.002	-
Potassium	mg/L	0.1	-	-	2.5	2.5	ND (0.1)
Selenium	mg/L	0.001	0.05	MAC	ND (0.001)	ND (0.001)	-
Silver	mg/L	0.0001	-	-	ND (0.0001)	ND (0.0001)	-
Sodium	mg/L	0.2	20	MAC	30.6	27.3	171
Strontium	mg/L	0.01	-	-	3.08	2.64	-
Thallium	mg/L	0.001	-	-	ND (0.001)	ND (0.001)	-
Tin	mg/L	0.01	-	-	ND (0.01)	ND (0.01)	-
Titanium	mg/L	0.005	-	-	ND (0.005)	ND (0.005)	-
Tungsten	mg/L	0.01	-	-	ND (0.01)	ND (0.01)	-
Uranium	mg/L	0.0001	0.02	MAC	0.0005	0.0005	-
Vanadium	mg/L	0.0005	-	-	ND (0.0005)	ND (0.0005)	-
Zinc	mg/L	0.005	5	AO	0.007	ND (0.005)	-
<b>Volatile Organic Compounds (VOC)</b>							
Benzene	mg/L	0.0005	0.001	MAC	ND (0.0005)	ND (0.0005)	ND (0.0005)
Ethylbenzene	mg/L	0.0005	0.14	MAC	ND (0.0005)	ND (0.0005)	ND (0.0005)
Toluene	mg/L	0.0005	0.06	MAC	ND (0.0005)	ND (0.0005)	ND (0.0005)
m/p-Xylene	mg/L	0.0005	-	-	ND (0.0005)	ND (0.0005)	ND (0.0005)
o-Xylene	mg/L	0.0005	-	-	ND (0.0005)	ND (0.0005)	ND (0.0005)
Xylenes, total	mg/L	0.0005	0.09	MAC	ND (0.0005)	ND (0.0005)	ND (0.0005)
<b>Petroleum Hydrocarbons (PHCs)</b>							
F1 PHCs (C6-C10)	mg/L	0.025	-	-	ND (0.0250)	ND (0.0250)	ND (0.0250)
F2 PHCs (C10-C16)	mg/L	0.1	-	-	ND (0.1)	ND (0.1)	ND (0.1)
F3 PHCs (C16-C34)	mg/L	0.1	-	-	ND (0.1)	ND (0.1)	ND (0.1)
F4 PHCs (C34-C50)	mg/L	0.1	-	-	ND (0.1)	ND (0.1)	ND (0.1)

**Notes:**

1050 Exceeds Ontario Drinking Water Standards, Objectives, and Guidelines

\* Detection limits were elevated due to excessive turbidity in samples

MDL Method Detection Limit  
ODWSOG Ontario Drinking Water Standards, Objectives, and Guidelines (MOECC, 2003 rev. 2006; PIBs 4449e01)  
AO Aesthetic Objective  
MAC Maximum Allowable Concentration (Health-Related Parameter)  
OG Operational Guideline  
ND Non detectable (below MDL)  
mg/L Milligrams per litre  
TCU True Colour Units  
uS/cm Microsempens per centimeter  
NTU Nephelometric Turbidity Units  
CFU/100 mL Number of bacteria-forming colonies per 100 mL

**Table 2**  
**Summary of Field Parameters**  
**3447 Old Almonte Road, Ottawa ON**  
**Corkery Community Centre**

Pumping Test at:	Corkery Community Centre			Date:	03-Feb-22	
Time Elapsed (min)	Turbidity (NTU)	pH	Conductivity (ms/cm)	Temperature (°C)	TDS (g/L)	Flow Rate (L/min)
Pump On						
16	14.7	7.03	0.967	10.38	0.619	33
27	19.9	7.73	0.909	8.63	0.581	
40	16.2	7.47	0.899	8.15	0.575	
50	11.4	7.49	0.893	7.74	0.571	
60	7.7	7.41	0.901	7.8	0.577	
120	5.5	7.64	0.892	7.56	0.571	
180	4.9	7.88	0.885	8.25	0.566	
240	5.2	7.89	0.88	8.25	0.564	31
300	3.6	8.09	0.873	8.52	0.558	
360	3.2	8.21	0.862	8.66	0.551	
Notes:	<i>Flow rate measured with bucket and stopwatch</i>					

**NOTES:**

min Minutes  
 NTU Nephelometric Turbidity Units  
 (ms/cm) Millisiemens per centimeter  
 (°C) Degrees celsius  
 g/L Grams per litre  
 L/min Litres per minute

# HYDROGEOLOGICAL ASSESSMENT AND TERRAIN ANALYSIS, CORKERY COMMUNITY CENTRE, 3447 OLD ALMONTE ROAD, OTTAWA, ON



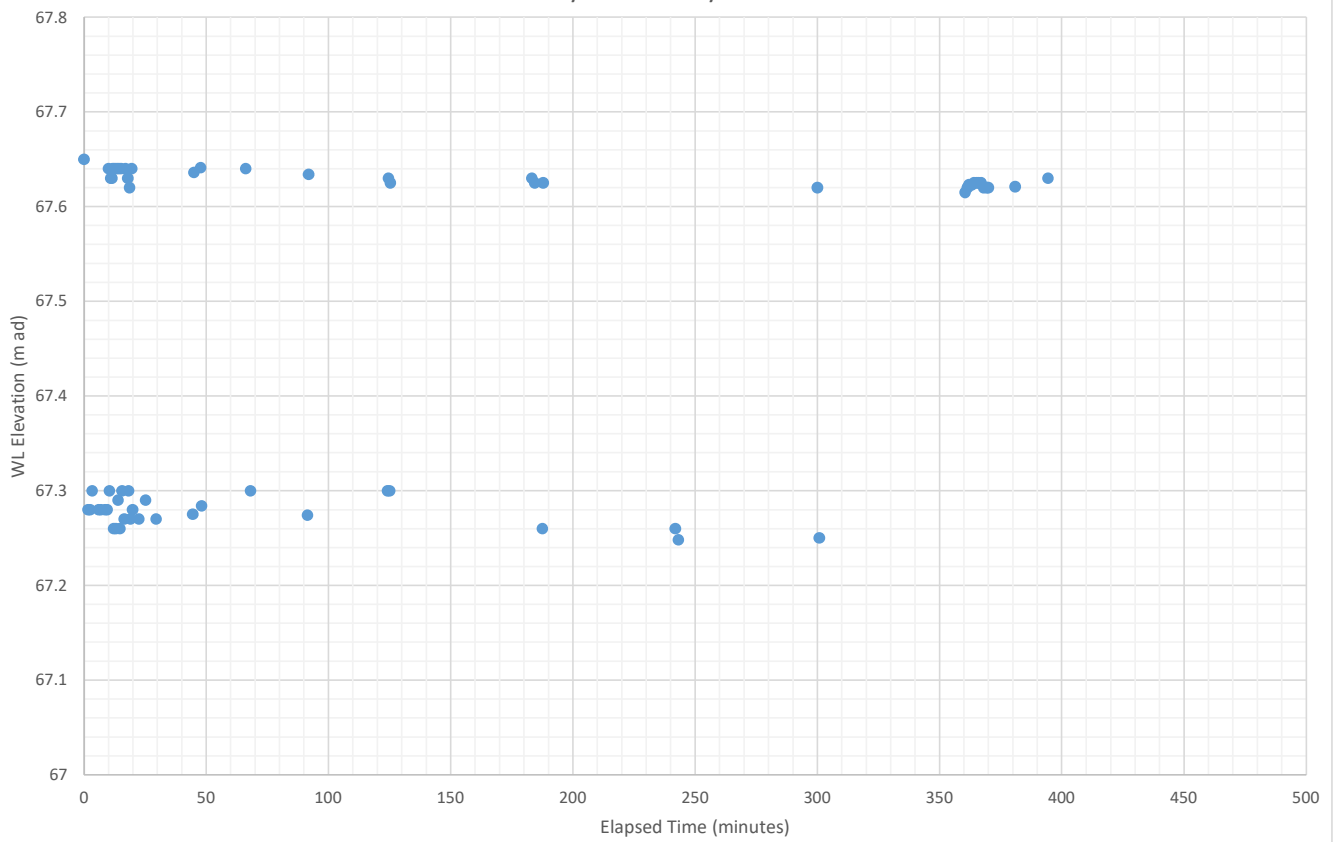
## APPENDIX A: WATER LEVEL DATA AND PUMPING TEST ANALYSIS

**Summary of Water Level Data  
Pumping Test - TW1 February 3, 2022**

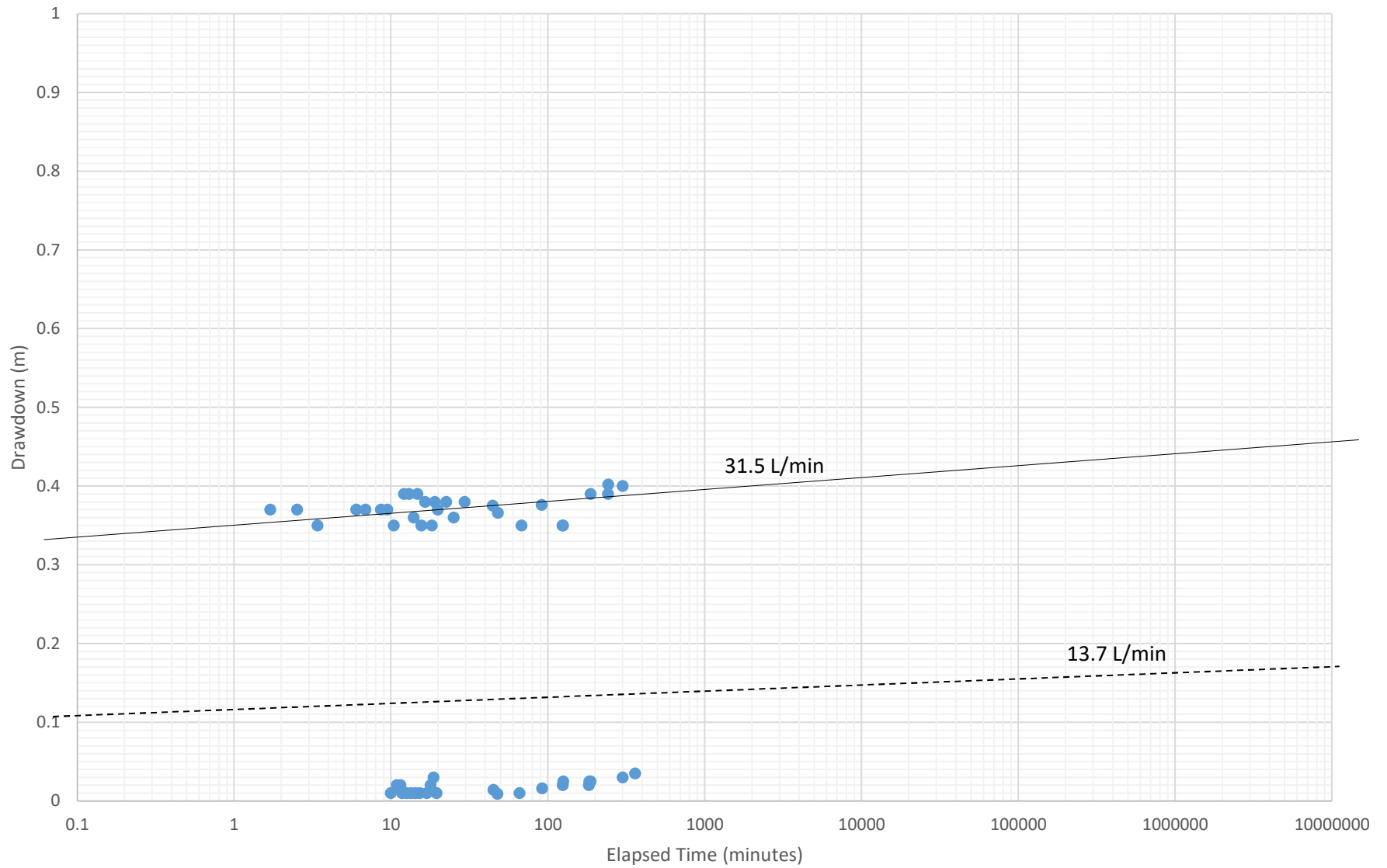
TOC Elevation (assumed) 100 m AD (Above Datum)  
 Static Water Level 32.35 m BTOC  
 Static Water Elevation 67.65 m AD (Above Datum)  
 95% Recovery 32.3695 m BTOC  
 67.6305 m AD (Above Datum)

Elapsed Time (minutes)	Elapsed Time (Recovery)	T/T'	Water Level (m BTOC)	Water Level (m Datum)	Drawdown (m)	Notes
0			32.35	67.65	0	
1.7			32.72	67.28	0.37	
2.52			32.72	67.28	0.37	
3.4			32.7	67.3	0.35	
6.02			32.72	67.28	0.37	
6.88			32.72	67.28	0.37	
8.63			32.72	67.28	0.37	
9.5			32.72	67.28	0.37	
10			32.36	67.64	0.01	
10.42			32.7	67.3	0.35	
10.9			32.37	67.63	0.02	
11.5			32.37	67.63	0.02	
11.75			32.36	67.64	0.01	
12.13			32.74	67.26	0.39	
12.6			32.36	67.64	0.01	
13.02			32.74	67.26	0.39	
13.48			32.36	67.64	0.01	
13.97			32.71	67.29	0.36	
14.35			32.36	67.64	0.01	
14.75			32.74	67.26	0.39	
15.22			32.36	67.64	0.01	
15.62			32.7	67.3	0.35	
16.5			32.73	67.27	0.38	
16.97			32.36	67.64	0.01	
17.92			32.37	67.63	0.02	
18.23			32.7	67.3	0.35	
18.67			32.38	67.62	0.03	
19.05			32.73	67.27	0.38	
19.52			32.36	67.64	0.01	
19.92			32.72	67.28	0.37	
22.5			32.73	67.27	0.38	
25.17			32.71	67.29	0.36	
29.52			32.73	67.27	0.38	
44.53			32.725	67.275	0.375	
45.03			32.364	67.636	0.014	
47.77			32.359	67.641	0.009	
48.17			32.716	67.284	0.366	
66.13			32.36	67.64	0.01	
68.13			32.7	67.3	0.35	
91.45			32.726	67.274	0.376	
91.95			32.366	67.634	0.016	
124.12			32.7	67.3	0.35	
124.58			32.37	67.63	0.02	
125			32.7	67.3	0.35	
125.38			32.375	67.625	0.025	
183.22			32.37	67.63	0.02	
184.38			32.375	67.625	0.025	
187.5			32.74	67.26	0.39	
187.85			32.375	67.625	0.025	
241.97			32.74	67.26	0.39	
243.17			32.752	67.248	0.402	
300			32.38	67.62	0.03	
300.83			32.75	67.25	0.4	
360.47			32.385	67.615	0.035	
361.47	0.47	769.0851	32.38	67.62	0.03	Pump off at 361 min
362	1	362	32.377	67.623	0.027	
363.23	2.23	162.8834	32.377	67.623	0.027	
364.07	3.07	118.5896	32.375	67.625	0.025	
365.17	4.17	87.57074	32.375	67.625	0.025	
366	5	73.2	32.375	67.625	0.025	
367	6	61.16667	32.375	67.625	0.025	
368	7	52.57143	32.38	67.62	0.03	
369.33	8.33	44.33733	32.38	67.62	0.03	
370	9	41.11111	32.38	67.62	0.03	
381	20	19.05	32.379	67.621	0.029	
394.33	33.33	11.83108	32.37	67.63	0.02	

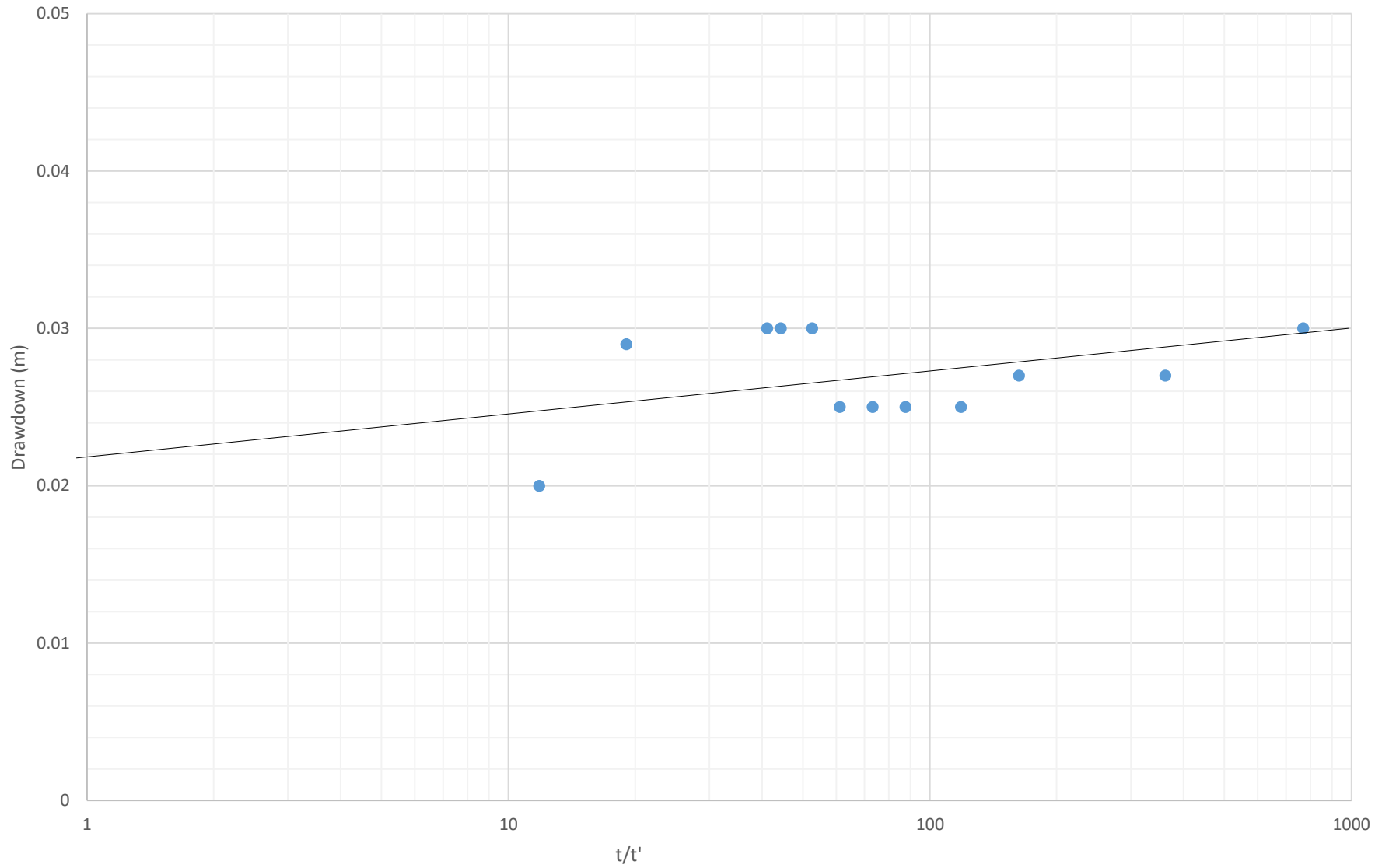
Drawdown vs Time  
Pumping Test (Drawdown), February 3, 2022  
Corkery Community Centre



Drawdown vs Log Time  
Pumping Test (Long-Term), February 3, 2022  
Corkery Community Centre



Drawdown vs Log Time  
Pumping Test (Recovery), February 3, 2022  
Corkery Community Centre



# HYDROGEOLOGICAL ASSESSMENT AND TERRAIN ANALYSIS, CORKERY COMMUNITY CENTRE, 3447 OLD ALMONTE ROAD, OTTAWA, ON



## APPENDIX B: LABORATORY CERTIFICATES OF ANALYSIS



## Certificate of Analysis

**McIntosh Perry Consulting Eng. (Carp)**

115 Walgreen Rd.  
Carp, ON K0A 1L0  
Attn: Dan Arnott

Client PO:  
Project: CC0-21-3339-01  
Custody: 41250

Report Date: 10-Feb-2022  
Order Date: 3-Feb-2022

**Order #: 2206415**

This Certificate of Analysis contains analytical data applicable to the following samples as submitted:

Paracel ID	Client ID
2206415-01	Fire Stn

Approved By:



Mark Foto, M.Sc.  
Lab Supervisor

Certificate of Analysis

Report Date: 10-Feb-2022

Client: McIntosh Perry Consulting Eng. (Carp)

Order Date: 3-Feb-2022

Client PO:

Project Description: CC0-21-3339-01

**Analysis Summary Table**

Analysis	Method Reference/Description	Extraction Date	Analysis Date
Alkalinity, total to pH 4.5	EPA 310.1 - Titration to pH 4.5	4-Feb-22	4-Feb-22
Ammonia, as N	EPA 351.2 - Auto Colour	7-Feb-22	7-Feb-22
Anions	EPA 300.1 - IC	4-Feb-22	4-Feb-22
BTEX by P&T GC-MS	EPA 624 - P&T GC-MS	7-Feb-22	7-Feb-22
Colour	SM2120 - Spectrophotometric	4-Feb-22	4-Feb-22
Conductivity	EPA 9050A- probe @25 °C	4-Feb-22	4-Feb-22
Dissolved Organic Carbon	MOE E3247B - Combustion IR, filtration	9-Feb-22	9-Feb-22
E. coli	MOE E3407	3-Feb-22	3-Feb-22
Fecal Coliform	SM 9222D	3-Feb-22	3-Feb-22
Heterotrophic Plate Count	SM 9215C	3-Feb-22	3-Feb-22
Metals, ICP-MS	EPA 200.8 - ICP-MS	4-Feb-22	7-Feb-22
pH	EPA 150.1 - pH probe @25 °C	4-Feb-22	4-Feb-22
PHC F1	CWS Tier 1 - P&T GC-FID	7-Feb-22	7-Feb-22
PHCs F2 to F4	CWS Tier 1 - GC-FID, extraction	7-Feb-22	7-Feb-22
Phenolics	EPA 420.2 - Auto Colour, 4AAP	4-Feb-22	7-Feb-22
Hardness	Hardness as CaCO <sub>3</sub>	4-Feb-22	7-Feb-22
Sulphide	SM 4500SE - Colourimetric	3-Feb-22	3-Feb-22
Tannin/Lignin	SM 5550B - Colourimetric	7-Feb-22	7-Feb-22
Total Coliform	MOE E3407	3-Feb-22	3-Feb-22
Total Dissolved Solids	SM 2540C - gravimetric, filtration	7-Feb-22	8-Feb-22
Total Kjeldahl Nitrogen	EPA 351.2 - Auto Colour, digestion	4-Feb-22	4-Feb-22
Turbidity	SM 2130B - Turbidity meter	4-Feb-22	4-Feb-22

Certificate of Analysis

Report Date: 10-Feb-2022

Client: McIntosh Perry Consulting Eng. (Carp)

Order Date: 3-Feb-2022

Client PO:

Project Description: CC0-21-3339-01

<b>Client ID:</b>	Fire Stn	-	-	-
<b>Sample Date:</b>	03-Feb-22 09:00	-	-	-
<b>Sample ID:</b>	2206415-01	-	-	-
<b>MDL/Units</b>	Water	-	-	-

**Microbiological Parameters**

E. coli	1 CFU/100mL	ND	-	-	-
Fecal Coliforms	1 CFU/100mL	ND	-	-	-
Total Coliforms	1 CFU/100mL	ND	-	-	-
Heterotrophic Plate Count	10 CFU/mL	810	-	-	-

**General Inorganics**

Alkalinity, total	5 mg/L	310	-	-	-
Ammonia as N	0.01 mg/L	0.05	-	-	-
Dissolved Organic Carbon	0.5 mg/L	0.6	-	-	-
Colour	2 TCU	<2	-	-	-
Conductivity	5 uS/cm	900	-	-	-
Hardness	mg/L	32.2	-	-	-
pH	0.1 pH Units	9.1	-	-	-
Phenolics	0.001 mg/L	<0.001	-	-	-
Total Dissolved Solids	10 mg/L	498	-	-	-
Sulphide	0.02 mg/L	<0.02	-	-	-
Tannin & Lignin	0.1 mg/L	<0.1	-	-	-
Total Kjeldahl Nitrogen	0.1 mg/L	0.1	-	-	-
Turbidity	0.1 NTU	0.3	-	-	-

**Anions**

Chloride	1 mg/L	70	-	-	-
Fluoride	0.1 mg/L	0.3	-	-	-
Nitrate as N	0.1 mg/L	1.1	-	-	-
Nitrite as N	0.05 mg/L	<0.05	-	-	-
Sulphate	1 mg/L	35	-	-	-

**Metals**

Calcium	100 ug/L	932	-	-	-
Iron	100 ug/L	<100	-	-	-
Magnesium	200 ug/L	7260	-	-	-
Manganese	5 ug/L	<5	-	-	-
Potassium	100 ug/L	<100	-	-	-
Sodium	200 ug/L	171000	-	-	-

**Volatiles**

Benzene	0.5 ug/L	<0.5	-	-	-
Ethylbenzene	0.5 ug/L	<0.5	-	-	-
Toluene	0.5 ug/L	<0.5	-	-	-

Certificate of Analysis

Report Date: 10-Feb-2022

Client: McIntosh Perry Consulting Eng. (Carp)

Order Date: 3-Feb-2022

Client PO:

Project Description: CC0-21-3339-01

	<b>Client ID:</b>	Fire Stn	-	-	-
	<b>Sample Date:</b>	03-Feb-22 09:00	-	-	-
	<b>Sample ID:</b>	2206415-01	-	-	-
	<b>MDL/Units</b>	Water	-	-	-
m,p-Xylenes	0.5 ug/L	<0.5	-	-	-
o-Xylene	0.5 ug/L	<0.5	-	-	-
Xylenes, total	0.5 ug/L	<0.5	-	-	-
Toluene-d8	Surrogate	103%	-	-	-

**Hydrocarbons**

F1 PHCs (C6-C10)	25 ug/L	<25	-	-	-
F2 PHCs (C10-C16)	100 ug/L	<100	-	-	-
F3 PHCs (C16-C34)	100 ug/L	<100	-	-	-
F4 PHCs (C34-C50)	100 ug/L	<100	-	-	-

Certificate of Analysis

Report Date: 10-Feb-2022

Client: McIntosh Perry Consulting Eng. (Carp)

Order Date: 3-Feb-2022

Client PO:

Project Description: CC0-21-3339-01

**Method Quality Control: Blank**

Analyte	Result	Reporting Limit	Units	Source Result	%REC	%REC Limit	RPD	RPD Limit	Notes
<b>Anions</b>									
Chloride	ND	1	mg/L						
Fluoride	ND	0.1	mg/L						
Nitrate as N	ND	0.1	mg/L						
Nitrite as N	ND	0.05	mg/L						
Sulphate	ND	1	mg/L						
<b>General Inorganics</b>									
Alkalinity, total	ND	5	mg/L						
Ammonia as N	ND	0.01	mg/L						
Dissolved Organic Carbon	ND	0.5	mg/L						
Colour	ND	2	TCU						
Conductivity	ND	5	uS/cm						
Phenolics	ND	0.001	mg/L						
Total Dissolved Solids	ND	10	mg/L						
Sulphide	ND	0.02	mg/L						
Tannin & Lignin	ND	0.1	mg/L						
Total Kjeldahl Nitrogen	ND	0.1	mg/L						
Turbidity	ND	0.1	NTU						
<b>Hydrocarbons</b>									
F1 PHCs (C6-C10)	ND	25	ug/L						
F2 PHCs (C10-C16)	ND	100	ug/L						
F3 PHCs (C16-C34)	ND	100	ug/L						
F4 PHCs (C34-C50)	ND	100	ug/L						
<b>Metals</b>									
Calcium	ND	100	ug/L						
Iron	ND	100	ug/L						
Magnesium	ND	200	ug/L						
Manganese	ND	5	ug/L						
Potassium	ND	100	ug/L						
Sodium	ND	200	ug/L						
<b>Microbiological Parameters</b>									
E. coli	ND	1	CFU/100mL						
Fecal Coliforms	ND	1	CFU/100mL						
Total Coliforms	ND	1	CFU/100mL						
Heterotrophic Plate Count	ND	10	CFU/mL						
<b>Volatiles</b>									
Benzene	ND	0.5	ug/L						
Ethylbenzene	ND	0.5	ug/L						
Toluene	ND	0.5	ug/L						
m,p-Xylenes	ND	0.5	ug/L						
o-Xylene	ND	0.5	ug/L						
Xylenes, total	ND	0.5	ug/L						
Surrogate: Toluene-d8	83.7		ug/L		105	50-140			

Certificate of Analysis

Report Date: 10-Feb-2022

Client: McIntosh Perry Consulting Eng. (Carp)

Order Date: 3-Feb-2022

Client PO:

Project Description: CC0-21-3339-01

**Method Quality Control: Duplicate**

Analyte	Result	Reporting Limit	Units	Source Result	%REC	%REC Limit	RPD	RPD Limit	Notes
<b>Anions</b>									
Chloride	69.1	1	mg/L	69.7			0.9	10	
Fluoride	0.26	0.1	mg/L	0.28			6.9	10	
Nitrate as N	1.14	0.1	mg/L	1.14			0.2	10	
Nitrite as N	ND	0.05	mg/L	ND			NC	10	
Sulphate	34.7	1	mg/L	35.1			1.0	10	
<b>General Inorganics</b>									
Alkalinity, total	306	5	mg/L	310			1.1	14	
Ammonia as N	0.019	0.01	mg/L	0.021			7.2	18	
Dissolved Organic Carbon	2.9	0.5	mg/L	3.3			13.9	37	
Colour	ND	2	TCU	ND			NC	12	
Conductivity	898	5	uS/cm	900			0.3	5	
pH	9.1	0.1	pH Units	9.1			0.1	3.3	
Phenolics	ND	0.001	mg/L	0.001			NC	10	
Total Dissolved Solids	242	10	mg/L	230			5.1	10	
Sulphide	ND	0.02	mg/L	ND			NC	10	
Tannin & Lignin	ND	0.1	mg/L	ND			NC	11	
Total Kjeldahl Nitrogen	8.78	0.4	mg/L	9.22			4.9	16	
Turbidity	0.3	0.1	NTU	0.3			7.4	10	
<b>Hydrocarbons</b>									
F1 PHCs (C6-C10)	ND	25	ug/L	ND			NC	30	
<b>Metals</b>									
Calcium	34000	100	ug/L	35000			3.1	20	
Iron	ND	100	ug/L	ND			NC	20	
Magnesium	8790	200	ug/L	8690			1.1	20	
Manganese	ND	5	ug/L	ND			NC	20	
Potassium	1620	100	ug/L	1680			3.8	20	
Sodium	15700	200	ug/L	16300			3.4	20	
<b>Microbiological Parameters</b>									
E. coli	ND	1	CFU/100mL	ND			NC	30	
Fecal Coliforms	ND	1	CFU/100mL	ND			NC	30	
Total Coliforms	ND	1	CFU/100mL	ND			NC	30	
Heterotrophic Plate Count	770	10	CFU/mL	810			5.0	30	
<b>Volatiles</b>									
Benzene	ND	0.5	ug/L	ND			NC	30	
Ethylbenzene	ND	0.5	ug/L	ND			NC	30	
Toluene	ND	0.5	ug/L	ND			NC	30	
m,p-Xylenes	ND	0.5	ug/L	ND			NC	30	
o-Xylene	ND	0.5	ug/L	ND			NC	30	
Surrogate: Toluene-d8	81.8		ug/L		102	50-140			

Certificate of Analysis

Report Date: 10-Feb-2022

Client: McIntosh Perry Consulting Eng. (Carp)

Order Date: 3-Feb-2022

Client PO:

Project Description: CC0-21-3339-01

**Method Quality Control: Spike**

Analyte	Result	Reporting Limit	Units	Source Result	%REC	%REC Limit	RPD	RPD Limit	Notes
<b>Anions</b>									
Chloride	78.9	1	mg/L	69.7	92.0	77-123			
Fluoride	1.13	0.1	mg/L	0.28	84.9	79-121			
Nitrate as N	2.16	0.1	mg/L	1.14	102	79-120			
Nitrite as N	1.01	0.05	mg/L	ND	101	84-117			
Sulphate	44.0	1	mg/L	35.1	89.0	74-126			
<b>General Inorganics</b>									
Ammonia as N	0.278	0.01	mg/L	0.021	103	81-124			
Dissolved Organic Carbon	14.0	0.5	mg/L	3.3	106	60-133			
Phenolics	0.028	0.001	mg/L	0.001	109	67-133			
Total Dissolved Solids	114	10	mg/L	ND	114	75-125			
Sulphide	0.52	0.02	mg/L	ND	104	79-115			
Tannin & Lignin	0.9	0.1	mg/L	ND	94.7	71-113			
Total Kjeldahl Nitrogen	1.85	0.1	mg/L	ND	92.7	81-126			
<b>Hydrocarbons</b>									
F1 PHCs (C6-C10)	1650	25	ug/L	ND	82.3	68-117			
F2 PHCs (C10-C16)	1060	100	ug/L	ND	66.1	60-140			
F3 PHCs (C16-C34)	2550	100	ug/L	ND	65.0	60-140			
F4 PHCs (C34-C50)	1690	100	ug/L	ND	68.1	60-140			
<b>Metals</b>									
Calcium	8950	100	ug/L	ND	89.5	80-120			
Iron	2300	100	ug/L	ND	89.5	80-120			
Magnesium	16600	200	ug/L	8690	79.4	80-120			QM-07
Manganese	47.1	5	ug/L	ND	90.0	80-120			
Potassium	11100	100	ug/L	1680	94.4	80-120			
Sodium	8980	200	ug/L	ND	89.8	80-120			
<b>Volatiles</b>									
Benzene	32.4	0.5	ug/L	ND	81.0	60-130			
Ethylbenzene	40.9	0.5	ug/L	ND	102	60-130			
Toluene	39.0	0.5	ug/L	ND	97.4	60-130			
m,p-Xylenes	79.8	0.5	ug/L	ND	99.8	60-130			
o-Xylene	39.7	0.5	ug/L	ND	99.3	60-130			
Surrogate: Toluene-d8	79.1		ug/L		98.8	50-140			

Certificate of Analysis

Report Date: 10-Feb-2022

Client: McIntosh Perry Consulting Eng. (Carp)

Order Date: 3-Feb-2022

Client PO:

Project Description: CC0-21-3339-01

**Qualifier Notes:**

***Login Qualifiers :***

Container and COC sample IDs don't match - PHC, Voc bottles read: "Fire Stn", COC reads: "Fire Hall."

*Applies to samples: Fire Stn*

Sample - Filtered and preserved by Paracel upon receipt at the laboratory - Metals 125ml subsampled from General bottle.

*Applies to samples: Fire Stn*

***Sample Qualifiers :***

***QC Qualifiers :***

QM-07 : The spike recovery was outside acceptance limits for the MS and/or MSD. The batch was accepted based on other acceptable QC.

**Sample Data Revisions**

None

**Work Order Revisions / Comments:**

None

**Other Report Notes:**

n/a: not applicable

ND: Not Detected

MDL: Method Detection Limit

Source Result: Data used as source for matrix and duplicate samples

%REC: Percent recovery.

RPD: Relative percent difference.

NC: Not Calculated

***CCME PHC additional information:***

- The method for the analysis of PHCs complies with the Reference Method for the CWS PHC and is validated for use in the laboratory. All prescribed quality criteria identified in the method has been met.
- F1 range corrected for BTEX.
- F2 to F3 ranges corrected for appropriate PAHs where available.
- The gravimetric heavy hydrocarbons (F4G) are not to be added to C6 to C50 hydrocarbons.
- In the case where F4 and F4G are both reported, the greater of the two results is to be used for comparison to CWS PHC criteria.
- When reported, data for F4G has been processed using a silica gel cleanup.





Client Name: <u>McIntosh Perry</u>	Project Reference: <u>Co-21-3339-01</u>	<b>Turnaround Time:</b> <input type="checkbox"/> 1 Day <input type="checkbox"/> 3 Day <input type="checkbox"/> 2 Day <input checked="" type="checkbox"/> Regular Date Required: _____
Contact Name: <u>Don Arnott</u>	Quote #	
Address: <u>115 Wulgreen Rd Carp ON K0A 1L0</u>	PO #	
Telephone: <u>(613) 714-4589</u>	Email Address: <u>d.arnott@mcintoshperry.com</u>	

Criteria:  O. Reg. 153/04 (As Amended) Table \_\_\_  RSC Filing  O. Reg. 558/00  PWQO  CCME  SUB (Storm)  SUB (Sanitary) Municipality: \_\_\_\_\_  Other: Other Subd.

Matrix Type: S (Soil/Sed.) GW (Ground Water) SW (Surface Water) SS (Storm/Sanitary Sewer) P (Paint) A (Air) O (Other)					Required Analyses														
Parcel Order Number: <u>2206415</u>		Matrix	Air Volume	# of Containers	Sample Taken		Other Substances	PAC	F-Fa	STEX									
Sample ID/Location Name					Date	Time													
1	<u>Fire Hall</u>	<u>GW</u>		<u>11</u>	<u>3-Feb-2022</u>		<input checked="" type="checkbox"/>	<input checked="" type="checkbox"/>	<input checked="" type="checkbox"/>										
2																			
3																			
4																			
5																			
6																			
7																			
8																			
9																			
10																			

Comments: \_\_\_\_\_ Method of Delivery: Drop box

Relinquished By (Sign): <u>[Signature]</u>	Received by Driver/Depot:	Received at Lab: <u>[Signature]</u>	Verified By: <u>[Signature]</u>
Relinquished By (Print): <u>Don Arnott</u>	Date/Time:	Date/Time: <u>Feb 3 2022 1:15</u>	Date/Time: <u>Feb 3 2022 2:19</u>
Date/Time: <u>3-Feb-2022 13:10</u>	Temperature: _____ °C	Temperature: <u>46</u> °C	pH Verified <input type="checkbox"/> By: <u>[Signature]</u>

## Certificate of Analysis

**McIntosh Perry Consulting Eng. (Carp)**

115 Walgreen Rd.  
Carp, ON K0A 1L0  
Attn: Monica Black

Client PO: Corkery Community Centre  
Project: 21-3339  
Custody: 14958

Report Date: 10-Feb-2022  
Order Date: 4-Feb-2022

**Order #: 2206476**

This Certificate of Analysis contains analytical data applicable to the following samples as submitted:

Paracel ID	Client ID
2206476-01	TW1-1
2206476-02	TW1-2

Approved By:



Mark Foto, M.Sc.  
Lab Supervisor

Certificate of Analysis

Report Date: 10-Feb-2022

Client: McIntosh Perry Consulting Eng. (Carp)

Order Date: 4-Feb-2022

Client PO: Corkery Community Centre

Project Description: 21-3339

**Analysis Summary Table**

Analysis	Method Reference/Description	Extraction Date	Analysis Date
Alkalinity, total to pH 4.5	EPA 310.1 - Titration to pH 4.5	4-Feb-22	4-Feb-22
Ammonia, as N	EPA 351.2 - Auto Colour	7-Feb-22	7-Feb-22
Anions	EPA 300.1 - IC	4-Feb-22	4-Feb-22
BTEX by P&T GC-MS	EPA 624 - P&T GC-MS	9-Feb-22	9-Feb-22
Colour	SM2120 - Spectrophotometric	4-Feb-22	4-Feb-22
Conductivity	EPA 9050A- probe @25 °C	4-Feb-22	4-Feb-22
Dissolved Organic Carbon	MOE E3247B - Combustion IR, filtration	9-Feb-22	9-Feb-22
E. coli	MOE E3407	4-Feb-22	4-Feb-22
Fecal Coliform	SM 9222D	4-Feb-22	4-Feb-22
Metals, ICP-MS	EPA 200.8 - ICP-MS	7-Feb-22	7-Feb-22
pH	EPA 150.1 - pH probe @25 °C	4-Feb-22	4-Feb-22
PHC F1	CWS Tier 1 - P&T GC-FID	9-Feb-22	9-Feb-22
PHCs F2 to F4	CWS Tier 1 - GC-FID, extraction	9-Feb-22	9-Feb-22
Phenolics	EPA 420.2 - Auto Colour, 4AAP	7-Feb-22	8-Feb-22
Hardness	Hardness as CaCO <sub>3</sub>	7-Feb-22	7-Feb-22
Sulphide	SM 4500SE - Colourimetric	9-Feb-22	10-Feb-22
Tannin/Lignin	SM 5550B - Colourimetric	7-Feb-22	7-Feb-22
Total Coliform	MOE E3407	4-Feb-22	4-Feb-22
Total Dissolved Solids	SM 2540C - gravimetric, filtration	8-Feb-22	9-Feb-22
Total Kjeldahl Nitrogen	EPA 351.2 - Auto Colour, digestion	7-Feb-22	8-Feb-22
Turbidity	SM 2130B - Turbidity meter	4-Feb-22	4-Feb-22

Certificate of Analysis

Report Date: 10-Feb-2022

Client: McIntosh Perry Consulting Eng. (Carp)

Order Date: 4-Feb-2022

Client PO: Corkery Community Centre

Project Description: 21-3339

<b>Client ID:</b>	TW1-1	TW1-2	-	-
<b>Sample Date:</b>	03-Feb-22 10:40	03-Feb-22 15:10	-	-
<b>Sample ID:</b>	2206476-01	2206476-02	-	-
<b>MDL/Units</b>	Drinking Water	Drinking Water	-	-

**Microbiological Parameters**

E. coli	1 CFU/100mL	ND	ND	-	-
Fecal Coliforms	1 CFU/100mL	ND	ND	-	-
Total Coliforms	1 CFU/100mL	ND	ND	-	-

**General Inorganics**

Alkalinity, total	5 mg/L	280	279	-	-
Ammonia as N	0.01 mg/L	0.03	0.02	-	-
Dissolved Organic Carbon	0.5 mg/L	<0.5	1.1	-	-
Colour	2 TCU	<2	2	-	-
Conductivity	5 uS/cm	834	809	-	-
Hardness	mg/L	380	377	-	-
pH	0.1 pH Units	7.9	7.9	-	-
Phenolics	0.001 mg/L	<0.001	<0.001	-	-
Total Dissolved Solids	10 mg/L	424	452	-	-
Sulphide	0.02 mg/L	<0.02	<0.02	-	-
Tannin & Lignin	0.1 mg/L	<0.1	<0.1	-	-
Total Kjeldahl Nitrogen	0.1 mg/L	0.2	0.2	-	-
Turbidity	0.1 NTU	3.2	1.9	-	-

**Anions**

Chloride	1 mg/L	70	70	-	-
Fluoride	0.1 mg/L	0.2	0.2	-	-
Nitrate as N	0.1 mg/L	1.4	1.4	-	-
Nitrite as N	0.05 mg/L	<0.05	<0.05	-	-
Sulphate	1 mg/L	40	37	-	-

**Metals**

Aluminum	0.001 mg/L	<0.001	<0.001	-	-
Antimony	0.0005 mg/L	<0.0005	<0.0005	-	-
Arsenic	0.001 mg/L	<0.001	<0.001	-	-
Barium	0.001 mg/L	0.077	0.077	-	-
Beryllium	0.0005 mg/L	<0.0005	<0.0005	-	-
Boron	0.01 mg/L	0.07	0.07	-	-
Cadmium	0.0001 mg/L	<0.0001	<0.0001	-	-
Calcium	0.1 mg/L	109	108	-	-
Chromium	0.001 mg/L	<0.001	<0.001	-	-
Cobalt	0.0005 mg/L	0.0007	<0.0005	-	-
Copper	0.0005 mg/L	0.0006	0.0007	-	-

Certificate of Analysis

Report Date: 10-Feb-2022

Client: McIntosh Perry Consulting Eng. (Carp)

Order Date: 4-Feb-2022

Client PO: Corkery Community Centre

Project Description: 21-3339

	Client ID:	TW1-1	TW1-2	-	-
	Sample Date:	03-Feb-22 10:40	03-Feb-22 15:10	-	-
	Sample ID:	2206476-01	2206476-02	-	-
	MDL/Units	Drinking Water	Drinking Water	-	-
Iron	0.1 mg/L	0.5	0.3	-	-
Lead	0.0001 mg/L	0.0001	<0.0001	-	-
Magnesium	0.2 mg/L	26.2	26.3	-	-
Manganese	0.005 mg/L	0.043	0.020	-	-
Molybdenum	0.0005 mg/L	<0.0005	<0.0005	-	-
Nickel	0.001 mg/L	0.003	0.002	-	-
Potassium	0.1 mg/L	2.5	2.5	-	-
Selenium	0.001 mg/L	<0.001	<0.001	-	-
Silver	0.0001 mg/L	<0.0001	<0.0001	-	-
Sodium	0.2 mg/L	30.6	27.3	-	-
Strontium	0.01 mg/L	3.08	2.64	-	-
Thallium	0.001 mg/L	<0.001	<0.001	-	-
Tin	0.01 mg/L	<0.01	<0.01	-	-
Titanium	0.005 mg/L	<0.005	<0.005	-	-
Tungsten	0.01 mg/L	<0.01	<0.01	-	-
Uranium	0.0001 mg/L	0.0005	0.0005	-	-
Vanadium	0.0005 mg/L	<0.0005	<0.0005	-	-
Zinc	0.005 mg/L	0.007	<0.005	-	-

**Volatiles**

Benzene	0.0005 mg/L	<0.0005	<0.0005	-	-
Ethylbenzene	0.0005 mg/L	<0.0005	<0.0005	-	-
Toluene	0.0005 mg/L	<0.0005	<0.0005	-	-
m,p-Xylenes	0.0005 mg/L	<0.0005	<0.0005	-	-
o-Xylene	0.0005 mg/L	<0.0005	<0.0005	-	-
Xylenes, total	0.0005 mg/L	<0.0005	<0.0005	-	-
Toluene-d8	Surrogate	105%	105%	-	-

**Hydrocarbons**

F1 PHCs (C6-C10)	0.0250 mg/L	<0.0250	<0.0250	-	-
F2 PHCs (C10-C16)	0.1 mg/L	<0.1	<0.1	-	-
F3 PHCs (C16-C34)	0.1 mg/L	<0.1	<0.1	-	-
F4 PHCs (C34-C50)	0.1 mg/L	<0.1	<0.1	-	-

Certificate of Analysis

Report Date: 10-Feb-2022

Client: McIntosh Perry Consulting Eng. (Carp)

Order Date: 4-Feb-2022

Client PO: Corkery Community Centre

Project Description: 21-3339

**Method Quality Control: Blank**

Analyte	Result	Reporting Limit	Units	Source Result	%REC	%REC Limit	RPD	RPD Limit	Notes
<b>Anions</b>									
Chloride	ND	1	mg/L						
Fluoride	ND	0.1	mg/L						
Nitrate as N	ND	0.1	mg/L						
Nitrite as N	ND	0.05	mg/L						
Sulphate	ND	1	mg/L						
<b>General Inorganics</b>									
Alkalinity, total	ND	5	mg/L						
Ammonia as N	ND	0.01	mg/L						
Dissolved Organic Carbon	ND	0.5	mg/L						
Colour	ND	2	TCU						
Conductivity	ND	5	uS/cm						
Phenolics	ND	0.001	mg/L						
Total Dissolved Solids	ND	10	mg/L						
Sulphide	ND	0.02	mg/L						
Tannin & Lignin	ND	0.1	mg/L						
Total Kjeldahl Nitrogen	ND	0.1	mg/L						
Turbidity	ND	0.1	NTU						
<b>Hydrocarbons</b>									
F1 PHCs (C6-C10)	ND	0.0250	mg/L						
<b>Metals</b>									
Aluminum	ND	0.001	mg/L						
Antimony	ND	0.0005	mg/L						
Arsenic	ND	0.001	mg/L						
Barium	ND	0.001	mg/L						
Beryllium	ND	0.0005	mg/L						
Boron	ND	0.01	mg/L						
Cadmium	ND	0.0001	mg/L						
Calcium	ND	0.1	mg/L						
Chromium	ND	0.001	mg/L						
Cobalt	ND	0.0005	mg/L						
Copper	ND	0.0005	mg/L						
Iron	ND	0.1	mg/L						
Lead	ND	0.0001	mg/L						
Magnesium	ND	0.2	mg/L						
Manganese	ND	0.005	mg/L						
Molybdenum	ND	0.0005	mg/L						
Nickel	ND	0.001	mg/L						
Potassium	ND	0.1	mg/L						
Selenium	ND	0.001	mg/L						
Silver	ND	0.0001	mg/L						
Sodium	ND	0.2	mg/L						
Strontium	ND	0.01	mg/L						
Thallium	ND	0.001	mg/L						
Tin	ND	0.01	mg/L						
Titanium	ND	0.005	mg/L						
Tungsten	ND	0.01	mg/L						
Uranium	ND	0.0001	mg/L						
Vanadium	ND	0.0005	mg/L						
Zinc	ND	0.005	mg/L						
<b>Microbiological Parameters</b>									
E. coli	ND	1	CFU/100mL						
Fecal Coliforms	ND	1	CFU/100mL						
Total Coliforms	ND	1	CFU/100mL						
<b>Volatiles</b>									
Benzene	ND	0.0005	mg/L						
Ethylbenzene	ND	0.0005	mg/L						
Toluene	ND	0.0005	mg/L						

Certificate of Analysis

Report Date: 10-Feb-2022

Client: McIntosh Perry Consulting Eng. (Carp)

Order Date: 4-Feb-2022

Client PO: Corkery Community Centre

Project Description: 21-3339

**Method Quality Control: Blank**

Analyte	Result	Reporting Limit	Units	Source Result	%REC	%REC Limit	RPD	RPD Limit	Notes
m,p-Xylenes	ND	0.0005	mg/L						
o-Xylene	ND	0.0005	mg/L						
Xylenes, total	ND	0.0005	mg/L						
Surrogate: Toluene-d8	0.0848		mg/L		106	50-140			

Certificate of Analysis

Report Date: 10-Feb-2022

Client: McIntosh Perry Consulting Eng. (Carp)

Order Date: 4-Feb-2022

Client PO: Corkery Community Centre

Project Description: 21-3339

**Method Quality Control: Duplicate**

Analyte	Result	Reporting Limit	Units	Source Result	%REC	%REC Limit	RPD	RPD Limit	Notes
<b>Anions</b>									
Chloride	4.32	1	mg/L	4.38			1.3	10	
Fluoride	0.83	0.1	mg/L	0.83			0.4	10	
Nitrate as N	0.21	0.1	mg/L	0.21			1.4	10	
Nitrite as N	ND	0.05	mg/L	ND			NC	10	
Sulphate	24.4	1	mg/L	24.3			0.3	10	
<b>General Inorganics</b>									
Alkalinity, total	278	5	mg/L	280			0.7	14	
Ammonia as N	0.332	0.01	mg/L	0.334			0.5	17.7	
Dissolved Organic Carbon	ND	0.5	mg/L	ND			NC	37	
Colour	ND	2	TCU	ND			NC	12	
Conductivity	829	5	uS/cm	834			0.6	5	
pH	7.9	0.1	pH Units	7.9			0.3	3.3	
Phenolics	ND	0.001	mg/L	ND			NC	10	
Total Dissolved Solids	98.0	10	mg/L	92.0			6.3	10	
Sulphide	ND	0.02	mg/L	ND			NC	10	
Tannin & Lignin	ND	0.1	mg/L	ND			NC	11	
Total Kjeldahl Nitrogen	0.49	0.1	mg/L	0.55			11.4	16	
Turbidity	15.7	0.1	NTU	15.7			0.0	10	
<b>Hydrocarbons</b>									
F1 PHCs (C6-C10)	ND	0.0250	mg/L	ND			NC	30	
<b>Metals</b>									
Aluminum	0.099	0.001	mg/L	0.098			1.8	20	
Antimony	ND	0.0005	mg/L	ND			NC	20	
Arsenic	ND	0.001	mg/L	ND			NC	20	
Barium	0.011	0.001	mg/L	0.011			0.3	20	
Beryllium	ND	0.0005	mg/L	ND			NC	20	
Boron	ND	0.01	mg/L	ND			NC	20	
Cadmium	ND	0.0001	mg/L	ND			NC	20	
Calcium	7.3	0.1	mg/L	7.4			1.2	20	
Chromium	ND	0.001	mg/L	ND			NC	20	
Cobalt	ND	0.0005	mg/L	ND			NC	20	
Copper	0.0572	0.0005	mg/L	0.0574			0.3	20	
Iron	ND	0.1	mg/L	ND			NC	20	
Lead	0.0002	0.0001	mg/L	0.0002			1.8	20	
Magnesium	1.7	0.2	mg/L	1.7			3.2	20	
Manganese	ND	0.005	mg/L	ND			NC	20	
Molybdenum	ND	0.0005	mg/L	ND			NC	20	
Nickel	ND	0.001	mg/L	ND			NC	20	
Potassium	0.6	0.1	mg/L	0.6			2.9	20	
Selenium	ND	0.001	mg/L	ND			NC	20	
Silver	0.0003	0.0001	mg/L	0.0003			NC	20	
Sodium	15.3	0.2	mg/L	15.9			3.9	20	
Thallium	ND	0.001	mg/L	ND			NC	20	
Tin	ND	0.01	mg/L	ND			NC	20	
Titanium	ND	0.005	mg/L	ND			NC	50	
Tungsten	ND	0.01	mg/L	ND			NC	20	
Uranium	ND	0.0001	mg/L	ND			NC	20	
Vanadium	ND	0.0005	mg/L	ND			NC	20	
Zinc	ND	0.005	mg/L	0.005			NC	20	
<b>Microbiological Parameters</b>									
E. coli	ND	1	CFU/100mL	ND			NC	30	
Fecal Coliforms	ND	1	CFU/100mL	ND			NC	30	
Total Coliforms	ND	1	CFU/100mL	ND			NC	30	
<b>Volatiles</b>									
Benzene	ND	0.0005	mg/L	ND			NC	30	



Certificate of Analysis

Report Date: 10-Feb-2022

Client: McIntosh Perry Consulting Eng. (Carp)

Order Date: 4-Feb-2022

Client PO: Corkery Community Centre

Project Description: 21-3339

**Method Quality Control: Duplicate**

Analyte	Result	Reporting Limit	Units	Source Result	%REC	%REC Limit	RPD	RPD Limit	Notes
Ethylbenzene	ND	0.0005	mg/L	ND			NC	30	
Toluene	ND	0.0005	mg/L	ND			NC	30	
m,p-Xylenes	ND	0.0005	mg/L	ND			NC	30	
o-Xylene	ND	0.0005	mg/L	ND			NC	30	
Surrogate: Toluene-d8	0.0834		mg/L		104	50-140			

Certificate of Analysis

Report Date: 10-Feb-2022

Client: McIntosh Perry Consulting Eng. (Carp)

Order Date: 4-Feb-2022

Client PO: Corkery Community Centre

Project Description: 21-3339

**Method Quality Control: Spike**

Analyte	Result	Reporting Limit	Units	Source Result	%REC	%REC Limit	RPD	RPD Limit	Notes
<b>Anions</b>									
Chloride	14.1	1	mg/L	4.38	97.3	77-123			
Fluoride	1.73	0.1	mg/L	0.83	89.3	79-121			
Nitrate as N	1.37	0.1	mg/L	0.21	116	79-120			
Nitrite as N	0.876	0.05	mg/L	ND	87.6	84-117			
Sulphate	34.0	1	mg/L	24.3	97.0	74-126			
<b>General Inorganics</b>									
Ammonia as N	0.592	0.01	mg/L	0.334	103	81-124			
Dissolved Organic Carbon	12.4	0.5	mg/L	ND	124	60-133			
Phenolics	0.028	0.001	mg/L	ND	110	67-133			
Total Dissolved Solids	104	10	mg/L	ND	104	75-125			
Sulphide	0.51	0.02	mg/L	ND	102	79-115			
Tannin & Lignin	1.0	0.1	mg/L	ND	96.8	71-113			
Total Kjeldahl Nitrogen	2.46	0.1	mg/L	0.55	95.7	81-126			
<b>Hydrocarbons</b>									
F1 PHCs (C6-C10)	1.62	0.0250	mg/L	ND	81.1	68-117			
<b>Metals</b>									
Aluminum	43.3	0.001	mg/L	ND	86.6	80-120			
Antimony	46.1	0.0005	mg/L	0.0126	92.3	80-120			
Arsenic	45.3	0.001	mg/L	0.162	90.3	80-120			
Barium	53.1	0.001	mg/L	10.8	84.7	80-120			
Beryllium	40.9	0.0005	mg/L	0.0096	81.8	80-120			
Boron	40.3	0.01	mg/L	3.86	72.8	80-120			QM-07
Cadmium	44.8	0.0001	mg/L	0.0101	89.7	80-120			
Calcium	15400	0.1	mg/L	7370	80.4	80-120			
Chromium	43.6	0.001	mg/L	0.120	87.0	80-120			
Cobalt	43.7	0.0005	mg/L	0.0198	87.5	80-120			
Copper	96.2	0.0005	mg/L	57.4	77.5	80-120			QM-07
Iron	2170	0.1	mg/L	11.0	86.3	80-120			
Lead	40.5	0.0001	mg/L	0.189	80.6	80-120			
Magnesium	10700	0.2	mg/L	1750	89.9	80-120			
Manganese	45.5	0.005	mg/L	1.80	87.5	80-120			
Molybdenum	41.2	0.0005	mg/L	0.175	82.1	80-120			
Nickel	43.5	0.001	mg/L	0.483	86.0	80-120			
Potassium	9640	0.1	mg/L	624	90.1	80-120			
Selenium	42.6	0.001	mg/L	0.022	85.2	80-120			
Silver	43.8	0.0001	mg/L	0.261	87.1	80-120			
Sodium	23700	0.2	mg/L	15900	77.5	80-120			QM-07
Thallium	43.9	0.001	mg/L	0.006	87.7	80-120			
Tin	42.0	0.01	mg/L	0.12	83.7	80-120			
Titanium	47.6	0.005	mg/L	ND	95.1	70-130			
Tungsten	44.3	0.01	mg/L	0.04	88.5	80-120			
Uranium	42.1	0.0001	mg/L	0.0060	84.2	80-120			
Vanadium	44.1	0.0005	mg/L	0.0918	88.1	80-120			
Zinc	48.0	0.005	mg/L	5.05	85.9	80-120			
<b>Volatiles</b>									
Benzene	0.0353	0.0005	mg/L	ND	88.3	60-130			
Ethylbenzene	0.0376	0.0005	mg/L	ND	94.0	60-130			

Certificate of Analysis

Report Date: 10-Feb-2022

Client: McIntosh Perry Consulting Eng. (Carp)

Order Date: 4-Feb-2022

Client PO: Corkery Community Centre

Project Description: 21-3339

**Method Quality Control: Spike**

Analyte	Result	Reporting Limit	Units	Source Result	%REC	%REC Limit	RPD	RPD Limit	Notes
Toluene	0.0391	0.0005	mg/L	ND	97.8	60-130			
m,p-Xylenes	0.0748	0.0005	mg/L	ND	93.5	60-130			
o-Xylene	0.0376	0.0005	mg/L	ND	93.9	60-130			
Surrogate: Toluene-d8	0.0809		mg/L		101	50-140			

Certificate of Analysis

Report Date: 10-Feb-2022

Client: McIntosh Perry Consulting Eng. (Carp)

Order Date: 4-Feb-2022

Client PO: Corkery Community Centre

Project Description: 21-3339

**Qualifier Notes:**

*Login Qualifiers :*

Container(s) - Labeled improperly/insufficient information - Sample time on bottles read: "AM", COC reads "10:40".

*Applies to samples: TW1-1*

Container(s) - Labeled improperly/insufficient information - Sample time on bottles read: "PM". COC reads: "15:10".

*Applies to samples: TW1-2*

*Sample Qualifiers :*

*QC Qualifiers :*

QM-07 : The spike recovery was outside acceptance limits for the MS and/or MSD. The batch was accepted based on other acceptable QC.

**Sample Data Revisions**

None

**Work Order Revisions / Comments:**

None

**Other Report Notes:**

n/a: not applicable

ND: Not Detected

MDL: Method Detection Limit

Source Result: Data used as source for matrix and duplicate samples

%REC: Percent recovery.

RPD: Relative percent difference.

NC: Not Calculated

*CCME PHC additional information:*

- The method for the analysis of PHCs complies with the Reference Method for the CWS PHC and is validated for use in the laboratory. All prescribed quality criteria identified in the method has been met.
- F1 range corrected for BTEX.
- F2 to F3 ranges corrected for appropriate PAHs where available.
- The gravimetric heavy hydrocarbons (F4G) are not to be added to C6 to C50 hydrocarbons.
- In the case where F4 and F4G are both reported, the greater of the two results is to be used for comparison to CWS PHC criteria.
- When reported, data for F4G has been processed using a silica gel cleanup.



2206476

No 14958

Client Name: McIntosh Perry	Project Ref: Corkey Community Centre	Waterworks Name:	Samples Taken By:
Contact Name: Monica Black	Quote #:	Waterworks Number:	Name: Monica Black
Address: 115 Walgreen Rd, Corp ON	PO #: 21-3339	Address:	Signature: <i>M. Black</i>
After Hours Contact:	E-mail: m.black@mcintoshperry.com p.muniz@mcintoshperry.com	Public Health Unit:	Page 1 of 1
Telephone:	Fax:		Turn Around Time Required: <input type="checkbox"/> 1 day <input type="checkbox"/> 2 day <input type="checkbox"/> 3 day <input checked="" type="checkbox"/> 4 day

Samples Submitted Under: (Indicate ONLY one) <input type="checkbox"/> ON REG 170/03 <input type="checkbox"/> ON REG 319/08 <input type="checkbox"/> Private Well <input type="checkbox"/> ON REG 243/07 <input checked="" type="checkbox"/> Other ODWSOG		Sample Type: R = Raw ; T = Treated ; D = Distribution ; P = Plumbing Source Type: G = Ground Water ; S = Surface Water Reportable: Requires AWQI reporting as per Regulation - Y = Yes ; N = No				Required Analyses												
Have LSN forms been submitted to MOE/MOHLTC?: <input type="checkbox"/> Yes <input type="checkbox"/> No <input checked="" type="checkbox"/> N/A Are these samples for human consumption?: <input type="checkbox"/> Yes <input checked="" type="checkbox"/> No		Sample Type: R/T/D/P	Source Type: G/S	Reportable: Y/N	Resample	SAMPLE COLLECTED		# of Containers	Free/Combined Chlorine Residual mg/L	Standing / Flushed: S/F (REG 243)	Total Coliform/E. Coli	HPC	Lead	THM	sub div supply material	BTEX	PHC	trace metals
LOCATION NAME	SAMPLE ID	DATE	TIME															
1	TW1-1	R G N N	03-02-22	10:40 AM	11									X	X	X	X	
2	TW1-2	R G N N	03-02-22	3:10 PM	11									X	X	X	X	
3																		
4																		
5																		
6																		
7																		
8																		
9																		
10																		

Comments: trace metals = aluminum, antimony, arsenic, barium, beryllium, boron, cadmium, chromium, cobalt, copper, lead, molybdenum, nickel, selenium, silver, strontium, thallium, uranium, vanadium, zinc

Method of Delivery: *uak*

Relinquished By (Sign): <i>Monica Black</i>	Received By Driver/Depot: <i>[Signature]</i>	Received at Lab: <i>[Signature]</i>	Verified By: <i>[Signature]</i>
Relinquished By (Print): Monica Black	Date/Time: Feb 4/22	Date/Time: Feb 4/2022 10:55	Date/Time: Feb 9/2022 11:27
Date/Time: 03-02-22 5:15 pm	Temperature: 10.3 °C	Temperature: 1.8 °C	pH Verified: <input checked="" type="checkbox"/> By: <i>[Signature]</i>

# HYDROGEOLOGICAL ASSESSMENT AND TERRAIN ANALYSIS, CORKERY COMMUNITY CENTRE, 3447 OLD ALMONTE ROAD, OTTAWA, ON



## APPENDIX C: CALCULATIONS

**Cooper-Jacob Analysis - Calculations**

**Pumping Rate**

12 min	33 L/min
16 min	31 L/min
<b>AVERAGE</b>	<b>32.0 L/min</b>

**Transmissivity**

$$T = \frac{2.3 Q}{4 \pi \Delta s}$$

T is the transmissivity (m<sup>2</sup>/day)  
 Q is the pumping rate during the pumping test (L/min); and,  
 Δs is the differential for residual drawdown for one log cycle (m)

**Well @ Corkery Community Centre (Drawdown)**

T= 2.3 Q / 4π Δs	Q = 32 L/min
T= 2.3 (46.08 m <sup>3</sup> /day)/4π (0.028 m)	Q=((32 L/min)/(1000L))*(60 min)(24 hour)
T= 301.4 m <sup>2</sup> /day	46.08 m <sup>3</sup> /day
0.003488019 m <sup>2</sup> /s	

Δs = 0.028m

**Well @ Corkery Community Centre (Recovery)**

T= 2.3 Q / 4π Δs	Q = 32 L/min
T= 2.3 (46.08 m <sup>3</sup> /day)/4π (0.0025 m)	Q=((32 L/min)/(1000L))*(60 min)(24 hour)
T= 3375.3 m <sup>2</sup> /day	46.08 m <sup>3</sup> /day
0.039065817 m <sup>2</sup> /s	

Δs =0.0025m

**Farvolden**

**Q20= 0.68 T Ha Sf**

Ha= the available water column height (m)  
 Sf= safety factor  
 T= Transmissivity (m<sup>2</sup>/day)

T= 301.4 m <sup>2</sup> /day	Drawdown
T= 3375.3 m <sup>2</sup> /day	Recovery
Safety Factor	0.7

**Well @ Corkery Community Centre (drawdown)**

Q20= 0.68 (301.4 m<sup>2</sup>/day)(13.37 m)(0.7)

Q20= 1917.922242 m <sup>3</sup> /day	Rec'd Pump Setting (pump at 150 ft)	45.72 m
Q20= 1917922.242 L/day	static WL	32.35 m
Q20= 1331.890446 L/min	Ha (avail. head)=	13.37 m

**Moell**

**Q20 = (Q Ha Sf) / (s100 + 5 Δs)**

Q= the pumping rate (m<sup>3</sup>/day)  
 Ha= the available water column height (m)  
 Sf= safety factor  
 s100= the drawdown at 100 minutes (semi-log long-term graph)  
 Δs= the change in hydraulic head over one log cycle (drawdown vs. long time)

**Well @ 999 Matheson (drawdown)**

Q20= ((46.08 m <sup>3</sup> /day)(13.37 m)(0.7))/(0.38 m + 5(0.028 m)
Q20= 1098.758522 m <sup>3</sup> /day
Q20= 1098758.522 L/day
Q20= 763.0267516 L/min

Q=	46.08 m <sup>3</sup> /day
Ha=	13.37 m
Safety Factor	0.7
s100	0.38
Δs	0.0025

**Hydraulic Conductivity**

b = aquifer thickness  
 T = transmissivity  
 K = hydraulic conductivity

b= 42 ft of pipe open hole until 238 ft total = 196 ft 59.74 m

K=T/b		
K= 5.84E-05 m/s	Drawdown	
6.54E-04 m/s	Recovery	

Comments: Aquifer thickness of X m corresponds to open hole in bedrock below casing (casing to X m BGS, WL at X m BTOC and end of hole at X)



# HYDROGEOLOGICAL ASSESSMENT AND TERRAIN ANALYSIS, CORKERY COMMUNITY CENTRE, 3447 OLD ALMONTE ROAD, OTTAWA, ON



## APPENDIX D: MECP WATER WELL INFORMATION SYSTEM DATA





Ministry  
of the  
Environment

**COMMUNITY CENTRE WELL  
(TW1 at 3447 Old Almonte Rd)**

**The Ontario Water Resources Act  
WATER WELL RECORD**

Print only in spaces provided.  
Mark correct box with a checkmark, where applicable.

11

1530802

Municipality 15005 Con. COX 08

County or District <b>OTTAWA-CARLETON</b>	Township/Borough/City/Town/Village <b>WEST CARLETON (Huntley)</b>	Con block tract survey, etc. <b>CONCESSION B</b>	Lot <b>9</b>
Address <b>5670 Carp Rd, Kirkbarn, Ontario K0A 2H0.</b>		Date completed <b>09 09 99</b> day month year	

Zone Easting Northing RC Elevation RC Basin Code

General colour	Most common material	Other materials	General description	Depth - feet	
				From	To
<b>GREY</b>	<b>LIMESTONE</b>	<b>SHALE (RED-GREEN) SANDSTONE</b>		<b>0</b>	<b>238</b>

31  
32

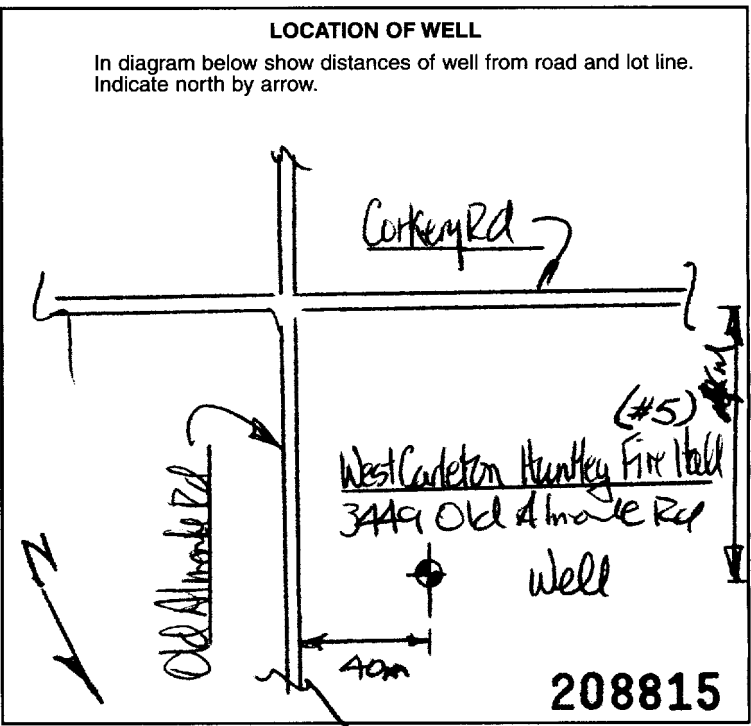
Water found at - feet	Kind of water
<b>222</b>	<b>Fresh</b> <input type="checkbox"/> Sulphur <input checked="" type="checkbox"/> Minerals <input checked="" type="checkbox"/> Gas
	<b>Fresh</b> <input type="checkbox"/> Sulphur <input type="checkbox"/> Minerals <input type="checkbox"/> Gas
	<b>Fresh</b> <input type="checkbox"/> Sulphur <input type="checkbox"/> Minerals <input type="checkbox"/> Gas
	<b>Fresh</b> <input type="checkbox"/> Sulphur <input type="checkbox"/> Minerals <input type="checkbox"/> Gas

Inside diam inches	Material	Wall thickness inches	Depth - feet	
			From	To
<b>6 1/4"</b>	<input checked="" type="checkbox"/> Steel <input checked="" type="checkbox"/> Galvanized <input type="checkbox"/> Concrete <input type="checkbox"/> Open hole <input type="checkbox"/> Plastic	<b>.188"</b>	<b>+2</b>	<b>42</b>
<b>6"</b>	<input type="checkbox"/> Steel <input type="checkbox"/> Galvanized <input type="checkbox"/> Concrete <input checked="" type="checkbox"/> Open hole <input type="checkbox"/> Plastic		<b>42</b>	<b>238</b>
	<input type="checkbox"/> Steel <input type="checkbox"/> Galvanized <input type="checkbox"/> Concrete <input type="checkbox"/> Open hole <input type="checkbox"/> Plastic			

Sizes of opening (Slot No.)	Diameter inches	Length feet
Material and type		Depth at top of screen feet

Depth set at - feet	Material and type (Cement grout, bentonite, etc.)	
	From	To
<b>2</b>	<b>42</b>	<b>Cement grout</b>

71	Pumping test method <input checked="" type="checkbox"/> Pump <input type="checkbox"/> Bailor	Pumping rate <b>12</b> GPM	Duration of pumping <b>1</b> Hours <b>0</b> Mins
PUMPING TEST	Static level	Water level end of pumping	Water levels during <input checked="" type="checkbox"/> Pumping <input type="checkbox"/> Recovery
	<b>82</b> feet	<b>95</b> feet	15 minutes <b>90</b> feet 30 minutes <b>94</b> feet 45 minutes <b>95</b> feet 60 minutes <b>95</b> feet
	If flowing give rate	Pump intake set at	Water at end of test
	<b>150</b> GPM	<b>150</b> feet	<input type="checkbox"/> Clear <input checked="" type="checkbox"/> Cloudy
Recommended pump type <input type="checkbox"/> Shallow <input checked="" type="checkbox"/> Deep	Recommended pump setting	Recommended pump rate	
	<b>150</b> feet	<b>10</b> GPM	



FINAL STATUS OF WELL			
<input checked="" type="checkbox"/> Water supply	<input type="checkbox"/> Abandoned, insufficient supply	<input type="checkbox"/> Unfinished	
<input type="checkbox"/> Observation well	<input type="checkbox"/> Abandoned, poor quality	<input type="checkbox"/> Replacement well	
<input type="checkbox"/> Test hole	<input type="checkbox"/> Abandoned (Other)		
<input type="checkbox"/> Recharge well	<input type="checkbox"/> Dewatering		
WATER USE			
<input checked="" type="checkbox"/> Domestic	<input type="checkbox"/> Commercial	<input type="checkbox"/> Not use	
<input type="checkbox"/> Stock	<input type="checkbox"/> Municipal	<input type="checkbox"/> Other	
<input type="checkbox"/> Irrigation	<input type="checkbox"/> Public supply		
<input type="checkbox"/> Industrial	<input type="checkbox"/> Cooling & air conditioning		
METHOD OF CONSTRUCTION			
<input checked="" type="checkbox"/> Cable tool	<input type="checkbox"/> Air percussion	<input type="checkbox"/> Driving	
<input type="checkbox"/> Rotary (conventional)	<input type="checkbox"/> Boring	<input type="checkbox"/> Digging	
<input type="checkbox"/> Rotary (reverse)	<input type="checkbox"/> Diamond	<input type="checkbox"/> Other	
<input type="checkbox"/> Rotary (air)	<input type="checkbox"/> Jetting		

Name of Well Contractor <b>STANTON DRILLING INC</b>	Well Contractor's Licence No. <b>4875</b>
Address <b>Box 219, Pakenham, Ont.</b>	
Name of Well Technician <b>Peter Stanton</b>	Well Technician's Licence No. <b>78086</b>
Signature of Well Contractor <i>[Signature]</i>	Submission date <b>30 mo 09 yr 99</b>

MINISTRY USE ONLY	Data source	Contractor	Date received
		<b>4875</b>	<b>OCT 22 1999</b>
	Date of inspection	Inspector	
Remarks			
<b>CSS.ES0</b>			




**FIRE HALL (TW2  
at 3449 Old  
Almonte Rd)**

The Ontario Water Resources Act

# WATER WELL RECORD

1. PRINT ONLY IN SPACES PROVIDED  
2. CHECK  CORRECT BOX WHERE APPLICABLE

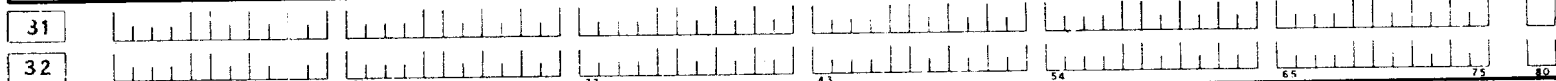
1520285



COUNTY OR DISTRICT <b>Ottawa-Carleton</b>	TOWNSHIP, BOROUGH, CITY, TOWN, VILLAGE <b>West Carleton-Huntley</b>	CON. BLOCK, TRACT, SURVEY, ETC. <b>Conc. 8</b>	LOT <b>9</b>
OWNER (SURNAME FIRST) <b>[REDACTED]</b>	ADDRESS <b>Carp, Ontario. KOA 1L0</b>	DATE COMPLETED DAY <b>18</b> MO <b>11</b> YR <b>85</b>	



LOG OF OVERBURDEN AND BEDROCK MATERIALS (SEE INSTRUCTIONS)					
GENERAL COLOUR	MOST COMMON MATERIAL	OTHER MATERIALS	GENERAL DESCRIPTION	DEPTH - FEET	
				FROM	TO
Brown	Sand & Gravel			0	6
Brown	Shale			6	10
Gray	Limestone		medium	10	150



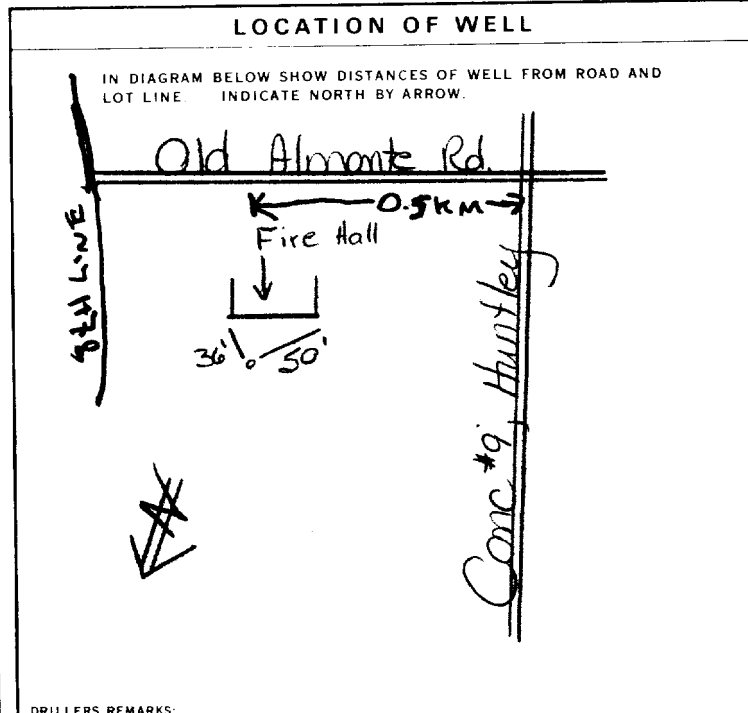
41 WATER RECORD			
WATER FOUND AT - FEET	KIND OF WATER		
10-13 <b>125'</b>	1 <input checked="" type="checkbox"/> FRESH 2 <input type="checkbox"/> SALTY	3 <input type="checkbox"/> SULPHUR 4 <input type="checkbox"/> MINERAL	14
15-18	1 <input type="checkbox"/> FRESH 2 <input type="checkbox"/> SALTY	3 <input type="checkbox"/> SULPHUR 4 <input type="checkbox"/> MINERAL	19
20-23	1 <input type="checkbox"/> FRESH 2 <input type="checkbox"/> SALTY	3 <input type="checkbox"/> SULPHUR 4 <input type="checkbox"/> MINERAL	24
25-28	1 <input type="checkbox"/> FRESH 2 <input type="checkbox"/> SALTY	3 <input type="checkbox"/> SULPHUR 4 <input type="checkbox"/> MINERAL	29
30-33	1 <input type="checkbox"/> FRESH 2 <input type="checkbox"/> SALTY	3 <input type="checkbox"/> SULPHUR 4 <input type="checkbox"/> MINERAL	34

51 CASING & OPEN HOLE RECORD				
INSIDE DIAM. INCHES	MATERIAL	WALL THICKNESS INCHES	DEPTH - FEET	
			FROM	TO
10-11 <b>6 1/4</b>	1 <input checked="" type="checkbox"/> STEEL 2 <input type="checkbox"/> GALVANIZED 3 <input type="checkbox"/> CONCRETE 4 <input type="checkbox"/> OPEN HOLE	<b>.188</b>	0	22
17-18 <b>5 15/16</b>	1 <input type="checkbox"/> STEEL 2 <input type="checkbox"/> GALVANIZED 3 <input type="checkbox"/> CONCRETE 4 <input checked="" type="checkbox"/> OPEN HOLE		22	150
24-25	1 <input type="checkbox"/> STEEL 2 <input type="checkbox"/> GALVANIZED 3 <input type="checkbox"/> CONCRETE 4 <input type="checkbox"/> OPEN HOLE			

SCREEN	SIZE(S) OF OPENING (SLOT NO.)	DIAMETER INCHES	LENGTH FEET
	MATERIAL AND TYPE		DEPTH TO TOP OF SCREEN FEET
			41-44
			10

61 PLUGGING & SEALING RECORD			
DEPTH SET AT - FEET		MATERIAL AND TYPE (CEMENT GROUT LEAD PACKER, ETC.)	FEET
FROM	TO		
10-13	14-17		
18-21	22-25		
26-29	30-33		80

71 PUMPING TEST	PUMPING TEST METHOD		PUMPING RATE		DURATION OF PUMPING			
	1 <input checked="" type="checkbox"/> PUMP 2 <input type="checkbox"/> BAILER		<b>8</b> GPM		15-16 HOURS		17-18 MINS	
	25 WATER LEVELS DURING		1 <input checked="" type="checkbox"/> PUMPING		2 <input type="checkbox"/> RECOVERY			
	19-21 <b>115</b> FEET	22-24 <b>125</b> FEET	26-28 <b>125</b> FEET	29-31 <b>125</b> FEET	32-34 <b>125</b> FEET	35-37 <b>125</b> FEET	42	
38-41 PUMP INTAKE SET AT		WATER AT END OF TEST		46-49				
RECOMMENDED PUMP TYPE		RECOMMENDED PUMP SETTING		RECOMMENDED PUMPING RATE		46-49		
1 <input type="checkbox"/> SHALLOW 2 <input checked="" type="checkbox"/> DEEP		<b>135</b> FEET		<b>5</b> GPM				



54 FINAL STATUS OF WELL	
1 <input checked="" type="checkbox"/> WATER SUPPLY	5 <input type="checkbox"/> ABANDONED, INSUFFICIENT SUPPLY
2 <input type="checkbox"/> OBSERVATION WELL	6 <input type="checkbox"/> ABANDONED POOR QUALITY
3 <input type="checkbox"/> TEST HOLE	7 <input type="checkbox"/> UNFINISHED
4 <input type="checkbox"/> RECHARGE WELL	
55-56 WATER USE	
1 <input checked="" type="checkbox"/> DOMESTIC	5 <input type="checkbox"/> COMMERCIAL
2 <input type="checkbox"/> STOCK	6 <input type="checkbox"/> MUNICIPAL
3 <input type="checkbox"/> IRRIGATION	7 <input type="checkbox"/> PUBLIC SUPPLY
4 <input type="checkbox"/> INDUSTRIAL	8 <input type="checkbox"/> COOLING OR AIR CONDITIONING
9 <input type="checkbox"/> OTHER	
9 <input type="checkbox"/> NOT USED	
57 METHOD OF DRILLING	
1 <input type="checkbox"/> CABLE TOOL	6 <input type="checkbox"/> BORING
2 <input type="checkbox"/> ROTARY (CONVENTIONAL)	7 <input type="checkbox"/> DIAMOND
3 <input type="checkbox"/> ROTARY (REVERSE)	8 <input type="checkbox"/> JETTING
4 <input type="checkbox"/> ROTARY (AIR)	9 <input type="checkbox"/> DRIVING
5 <input checked="" type="checkbox"/> AIR PERCUSSION	

CONTRACTOR	NAME OF WELL CONTRACTOR <b>Capital Water Supply Ltd.</b>	LICENCE NUMBER <b>1558</b>
	ADDRESS <b>Box 490; Stittsville, Ontario. KOA 3G0</b>	
	NAME OF DRILLER OR BORER <b>S. Miller</b>	LICENCE NUMBER
	SIGNATURE OF CONTRACTOR <i>[Signature]</i>	SUBMISSION DATE DAY <b>18</b> MO <b>11</b> YR <b>85</b>

OFFICE USE ONLY	DATA SOURCE	CONTRACTOR	DATE RECEIVED	63-68
	DATE OF INSPECTION	INSPECTOR	<b>210185</b>	80
	REMARKS			

*[Handwritten initials]*

WELL_ID	COMPLETED	WELL DEPTH (m)	STATIC WATER LEVEL (m)	DEPTH TO BEDROCK (m)	FINAL STATUS	USE1	GEOLOGY	FORMATION_TOP_DEPTH	FORMATION_END_DEPTH	UNITS OF MEASUREMENT
1513333	12-Jul-73	32	3.7	0.9144	Water Supply	Domestic	LIMESTONE,,	80	100	ft
1513333	12-Jul-73	32	3.7	0.9144	Water Supply	Domestic	SAND,GRAVEL,	0	3	ft
1513333	12-Jul-73	32	3.7	0.9144	Water Supply	Domestic	LIMESTONE,,	65	80	ft
1513333	12-Jul-73	32	3.7	0.9144	Water Supply	Domestic	LIMESTONE,,	3	65	ft
1513333	12-Jul-73	32	3.7	0.9144	Water Supply	Domestic	LIMESTONE,,	100	105	ft
1513502	03-Aug-73	41.1	27.4	1.8288	Water Supply	Domestic	GRAVEL,SAND,	0	6	ft
1513502	03-Aug-73	41.1	27.4	1.8288	Water Supply	Domestic	LIMESTONE,,	6	24	ft
1513502	03-Aug-73	41.1	27.4	1.8288	Water Supply	Domestic	LIMESTONE,,	24	53	ft
1513502	03-Aug-73	41.1	27.4	1.8288	Water Supply	Domestic	LIMESTONE,,	53	135	ft
1515273	06-Aug-75	45.7	24.4	2.1336	Water Supply	Domestic	SANDSTONE,SAND,LAYERED	7	16	ft
1515273	06-Aug-75	45.7	24.4	2.1336	Water Supply	Domestic	LIMESTONE,DENSE,	16	128	ft
1515273	06-Aug-75	45.7	24.4	2.1336	Water Supply	Domestic	LIMESTONE,SAND,LAYERED	128	150	ft
1515273	06-Aug-75	45.7	24.4	2.1336	Water Supply	Domestic	SAND,STONES,LOOSE	0	7	ft
1515274	11-Aug-75	39.6	21.3	0.9144	Water Supply	Domestic	SAND,STONES,LOOSE	0	3	ft
1515274	11-Aug-75	39.6	21.3	0.9144	Water Supply	Domestic	LIMESTONE,DENSE,	9	114	ft
1515274	11-Aug-75	39.6	21.3	0.9144	Water Supply	Domestic	LIMESTONE,SAND,LAYERED	114	130	ft
1515274	11-Aug-75	39.6	21.3	0.9144	Water Supply	Domestic	SANDSTONE,LAYERED,	3	9	ft
1514296	04-Jul-74	53.3	18.9	2.7432	Water Supply	Domestic	SAND,,	0	9	ft
1514296	04-Jul-74	53.3	18.9	2.7432	Water Supply	Domestic	LIMESTONE,,	9	175	ft
1514297	04-Jul-74	42.1	27.4	1.524	Water Supply	Domestic	CLAY,,	0	5	ft
1514297	04-Jul-74	42.1	27.4	1.524	Water Supply	Domestic	LIMESTONE,,	5	138	ft
1514298	02-Jul-74	71.9	27.4	0.6096	Water Supply	Domestic	LIMESTONE,,	2	236	ft
1514298	02-Jul-74	71.9	27.4	0.6096	Water Supply	Domestic	SAND,,	0	2	ft
1514299	03-Jul-74	48.2	21	1.524	Water Supply	Domestic	SAND,,	0	5	ft
1514299	03-Jul-74	48.2	21	1.524	Water Supply	Domestic	LIMESTONE,,	5	158	ft
1514300	03-Jul-74	47.2	19.8	1.2192	Water Supply	Domestic	SAND,,	0	4	ft
1514300	03-Jul-74	47.2	19.8	1.2192	Water Supply	Domestic	LIMESTONE,,	4	155	ft
1514301	03-Jul-74	34.7	20.7	1.2192	Water Supply	Domestic	FILL,,	0	4	ft
1514301	03-Jul-74	34.7	20.7	1.2192	Water Supply	Domestic	LIMESTONE,,	4	114	ft
1514302	05-Jul-74	47.2	20.1	2.4384	Water Supply	Domestic	FILL,,	0	8	ft
1514302	05-Jul-74	47.2	20.1	2.4384	Water Supply	Domestic	LIMESTONE,,	8	155	ft
1514303	05-Jul-74	28.7	18.6	1.8288	Water Supply	Domestic	FILL,,	0	6	ft
1514303	05-Jul-74	28.7	18.6	1.8288	Water Supply	Domestic	LIMESTONE,,	6	94	ft
1514409	10-Oct-74	45.1	15.2	1.542	Water Supply	Domestic	GRAVEL,,	0	5	ft
1514409	10-Oct-74	45.1	15.2	1.542	Water Supply	Domestic	LIMESTONE,,	5	148	ft
1515929	17-May-77	41.1	26.8	2.1336	Water Supply	Domestic	LIMESTONE,,	7	130	ft
1515929	17-May-77	41.1	26.8	2.1336	Water Supply	Domestic	LIMESTONE,,	130	135	ft
1515929	17-May-77	41.1	26.8	2.1336	Water Supply	Domestic	SAND,GRAVEL,BOULDERS	0	7	ft
1516427	09-Aug-77	22.3	16.2	2.1336	Water Supply	Domestic	LIMESTONE,,	7	65	ft
1516427	09-Aug-77	22.3	16.2	2.1336	Water Supply	Domestic	SANDSTONE,,	65	73	ft
1516427	09-Aug-77	22.3	16.2	2.1336	Water Supply	Domestic	SAND,,	0	7	ft
1517091	20-Aug-79	25.9	7.6	1.2336	Water Supply	Domestic	SAND,,	0	4	ft
1517091	20-Aug-79	25.9	7.6	1.2336	Water Supply	Domestic	LIMESTONE,,	4	85	ft
1517168	14-Sep-79	27.7	6.1	2.4384	Water Supply	Domestic	SAND,GRAVEL,	0	8	ft
1517168	14-Sep-79	27.7	6.1	2.4384	Water Supply	Domestic	LIMESTONE,,	8	91	ft
1517304	10-Apr-80	29	9.1	2.7432	Water Supply	Domestic	SAND,,	0	9	ft
1517304	10-Apr-80	29	9.1	2.7432	Water Supply	Domestic	LIMESTONE,,	9	95	ft
1517305	14-May-80	39.3	25.9	0.6144	Water Supply	Domestic	LIMESTONE,,	3	129	ft
1517305	14-May-80	39.3	25.9	0.6144	Water Supply	Domestic	SAND,,	0	3	ft
1517359	30-Sep-80	34.7	13.7	2.1336	Water Supply	Domestic	GRAVEL,,	0	7	ft
1517359	30-Sep-80	34.7	13.7	2.1336	Water Supply	Domestic	LIMESTONE,,	7	114	ft
1517360	22-Oct-80	36.9	0.9	0	Water Supply	Domestic	LIMESTONE,,	0	121	ft
1517362	13-Aug-80	37.8	27.4	1.524	Water Supply	Domestic	SAND,,	0	5	ft
1517362	13-Aug-80	37.8	27.4	1.524	Water Supply	Domestic	LIMESTONE,,	5	124	ft
1518647	03-Aug-83	45.7	9.1	0	Water Supply	Domestic	LIMESTONE,,	0	25	ft
1518647	03-Aug-83	45.7	9.1	0	Water Supply	Domestic	LIMESTONE,,	25	110	ft
1518647	03-Aug-83	45.7	9.1	0	Water Supply	Domestic	LIMESTONE,,	110	150	ft
1519078	12-Jul-84	59.4	12.2	1.8288	Water Supply	Domestic	SAND,STONES,LOOSE	0	6	ft
1519078	12-Jul-84	59.4	12.2	1.8288	Water Supply	Domestic	LIMESTONE,MEDIUM-GRAINED,	188	195	ft
1519078	12-Jul-84	59.4	12.2	1.8288	Water Supply	Domestic	LIMESTONE,MEDIUM-GRAINED,	6	188	ft
1519709	23-May-85	43	27.1	0.9144	Water Supply	Domestic	SHALE,,	139	141	ft
1519709	23-May-85	43	27.1	0.9144	Water Supply	Domestic	TOPSOIL,SAND,STONES	0	3	ft
1519709	23-May-85	43	27.1	0.9144	Water Supply	Domestic	LIMESTONE,,	3	139	ft
1520026	12-Jun-85	19.2	7.6	1.2192	Water Supply	Domestic	GRAVEL,,	0	4	ft
1520026	12-Jun-85	19.2	7.6	1.2192	Water Supply	Domestic	LIMESTONE,,	4	63	ft
1520285	18-Nov-85	45.7	35.1	1.8288	Water Supply	Domestic	SAND,GRAVEL,	0	6	ft
1520285	18-Nov-85	45.7	35.1	1.8288	Water Supply	Domestic	SHALE,,	6	10	ft
1520285	18-Nov-85	45.7	35.1	1.8288	Water Supply	Domestic	LIMESTONE,MEDIUM-GRAINED,	10	150	ft
1520403	27-Nov-85	32	9.4	1.2192	Water Supply	Domestic	FILL,PACKED,	0	4	ft
1520403	27-Nov-85	32	9.4	1.2192	Water Supply	Domestic	LIMESTONE,MEDIUM-GRAINED,	8	105	ft
1520403	27-Nov-85	32	9.4	1.2192	Water Supply	Domestic	LIMESTONE,SOFT,FRACTURED	4	8	ft
1520545	14-May-86	34.1	2.4	0.6096	Water Supply	Domestic	LIMESTONE,,	2	83	ft
1520545	14-May-86	34.1	2.4	0.6096	Water Supply	Domestic	SHALE,SANDSTONE,	83	91	ft
1520545	14-May-86	34.1	2.4	0.6096	Water Supply	Domestic	TOPSOIL,,	0	2	ft

1520545	14-May-86	34.1	2.4	0.6096	Water Supply	Domestic	LIMESTONE,,	91	112 ft
1520546	30-Apr-86	27.7	4.9	0.6096	Test Hole	Domestic	TOPSOIL,SAND,	0	2 ft
1520546	30-Apr-86	27.7	4.9	0.6096	Test Hole	Domestic	LIMESTONE,SHALE,TOPSOIL	2	84 ft
1520546	30-Apr-86	27.7	4.9	0.6096	Test Hole	Domestic	SHALE,SANDSTONE,	84	91 ft
1520547	19-Mar-86	62.8	21.3	0.6096	Test Hole	Domestic	TOPSOIL,SAND,	0	2 ft
1520547	19-Mar-86	62.8	21.3	0.6096	Test Hole	Domestic	LIMESTONE,SHALE,	2	177 ft
1520547	19-Mar-86	62.8	21.3	0.6096	Test Hole	Domestic	SHALE,SANDSTONE,	177	206 ft
1520548	05-Feb-86	33.5	4.3	4.572	Test Hole	Domestic	GRAVEL,SAND,	0	10 ft
1520548	05-Feb-86	33.5	4.3	4.572	Test Hole	Domestic	CLAY,,	10	15 ft
1520548	05-Feb-86	33.5	4.3	4.572	Test Hole	Domestic	LIMESTONE,SHALE,	15	110 ft
1520549	22-Jan-86	45.7	0.9	0.6096	Water Supply	Domestic	GRAVEL,TOPSOIL,SANDY	0	2 ft
1520549	22-Jan-86	45.7	0.9	0.6096	Water Supply	Domestic	LIMESTONE,,	6	150 ft
1520549	22-Jan-86	45.7	0.9	0.6096	Water Supply	Domestic	SHALE,,	2	6 ft
1520802	25-Mar-86	50.3	19.8	0.9144	Water Supply	Domestic	CLAY,THICK,	0	3 ft
1520802	25-Mar-86	50.3	19.8	0.9144	Water Supply	Domestic	LIMESTONE,MEDIUM- GRAINED,HARD	3	165 ft
1521442	02-Jun-87	56.4	18.3	0.9144	Water Supply	Domestic	CLAY,,	0	3 ft
1521442	02-Jun-87	56.4	18.3	0.9144	Water Supply	Domestic	SANDSTONE,,	3	185 ft
1522756	14-Oct-88	43.6	25.9	2.1336	Water Supply	Domestic	LIMESTONE,SHALE,SANDSTONE	13	143 ft
1522756	14-Oct-88	43.6	25.9	2.1336	Water Supply	Domestic	SHALE,FRACTURED,FRACTURED	7	13 ft
1522756	14-Oct-88	43.6	25.9	2.1336	Water Supply	Domestic	CLAY,SANDY,STONES	0	7 ft
1523205	12-Oct-88	44.2		3.3528	Water Supply	Domestic	LIMESTONE,LIMESTONE,LAYERED	128	145 ft
1523205	12-Oct-88	44.2		3.3528	Water Supply	Domestic	SAND,BOULDERS,FILL	0	5 ft
1523205	12-Oct-88	44.2		3.3528	Water Supply	Domestic	MUCK,PACKED,	5	7 ft
1523205	12-Oct-88	44.2		3.3528	Water Supply	Domestic	SAND,GRAVEL,CLAY	7	11 ft
1523205	12-Oct-88	44.2		3.3528	Water Supply	Domestic	LIMESTONE,LIMESTONE,LAYERED	11	128 ft
1523217	26-May-88	39.6	2.1	0.3048	Water Supply	Domestic	LIMESTONE,LIMESTONE,MEDIUM- GRAINED	1	130 ft
1523217	26-May-88	39.6	2.1	0.3048	Water Supply	Domestic	SAND,LOOSE,	0	1 ft
1523624	28-Jul-89	61		3.3528	Water Supply	Not Used	SAND,CLAY,PACKED	0	11 ft
1523624	28-Jul-89	61		3.3528	Water Supply	Not Used	LIMESTONE,MEDIUM-GRAINED,	11	165 ft
1523624	28-Jul-89	61		3.3528	Water Supply	Not Used	LIMESTONE,SANDSTONE,LAYERED	165	200 ft
1523628	27-Jul-89	45.7	11	2.7432	Water Supply	Domestic	LIMESTONE,MEDIUM-GRAINED,	40	150 ft
1523628	27-Jul-89	45.7	11	2.7432	Water Supply	Domestic	SAND,PACKED,	0	3 ft
1523628	27-Jul-89	45.7	11	2.7432	Water Supply	Domestic	LIMESTONE,SOFT,	9	40 ft
1523628	27-Jul-89	45.7	11	2.7432	Water Supply	Domestic	SAND,CLAY,PACKED	3	9 ft
1524493	14-May-90	22.9		2.1336	Water Supply	Domestic	CLAY,SAND,PACKED	0	7 ft
1524493	14-May-90	22.9		2.1336	Water Supply	Domestic	HARDPAN,STONES,PACKED	7	13 ft
1524493	14-May-90	22.9		2.1336	Water Supply	Domestic	LIMESTONE,MEDIUM-GRAINED,	13	75 ft
1524686	01-Aug-90	45.7		1.524	Water Supply	Domestic	SAND,FILL,LOOSE	0	5 ft
1524686	01-Aug-90	45.7		1.524	Water Supply	Domestic	LIMESTONE,MEDIUM-GRAINED,	5	130 ft
1524686	01-Aug-90	45.7		1.524	Water Supply	Domestic	LIMESTONE,MEDIUM-GRAINED,	130	138 ft
1524686	01-Aug-90	45.7		1.524	Water Supply	Domestic	LIMESTONE,MEDIUM-GRAINED,	138	150 ft
1525380	12-Mar-91	38.1	6.1	3.048	Water Supply	Domestic	CLAY,SANDY,	0	10 ft
1525380	12-Mar-91	38.1	6.1	3.048	Water Supply	Domestic	LIMESTONE,,	10	125 ft
1525851	12-Jul-91	47.5	29.9	0	Water Supply	Domestic	LIMESTONE,SHALE,	0	156 ft
1526076	16-Nov-91	22.9	2.4	0	Water Supply	Domestic	CLAY,STONES,HARDPAN	0	4 ft
1526076	16-Nov-91	22.9	2.4	0	Water Supply	Domestic	LIMESTONE,MEDIUM- GRAINED,HARD	4	75 ft
1527635	19-Aug-93	45.7	28	1.524	Water Supply	Domestic	SAND,GRAVEL,STONES	0	5 ft
1527635	19-Aug-93	45.7	28	1.524	Water Supply	Domestic	SHALE,SANDSTONE,	90	150 ft
1527635	19-Aug-93	45.7	28	1.524	Water Supply	Domestic	LIMESTONE,SHALE,	5	90 ft
1529766	11-Nov-97	51.8	4.6	1.2192	Water Supply	Domestic	SAND,FILL,	0	4 ft
1529766	11-Nov-97	51.8	4.6	1.2192	Water Supply	Domestic	SHALE,LIMESTONE,	4	170 ft
1530802	09-Sep-99	72.5	25	0	Water Supply	Domestic	LIMESTONE,SHALE,	0	238 ft
1530976	08-Nov-99	61		2.4384	Water Supply	Domestic	LIMESTONE,LAYERED,	8	200 ft
1530976	08-Nov-99	61		2.4384	Water Supply	Domestic	SAND,STONES,PACKED	0	8 ft
1533407	07-Nov-02	53.9	21.3	3.048	Water Supply	Domestic	SAND,GRAVEL,	0	10 ft
1533407	07-Nov-02	53.9	21.3	3.048	Water Supply	Domestic	LIMESTONE,CLAY,LAYERED	10	175 ft
1533407	07-Nov-02	53.9	21.3	3.048	Water Supply	Domestic	LIMESTONE,CLAY,LAYERED	175	177 ft
1534601	17-Mar-04	46.6	15	0.9144	Water Supply	Domestic	LIMESTONE,,	3	147 ft
1534601	17-Mar-04	46.6	15	0.9144	Water Supply	Domestic	GRANITE,,	147	153 ft
1534601	17-Mar-04	46.6	15	0.9144	Water Supply	Domestic	TOPSOIL,,	0	3 ft
1535745	09-Aug-05	76.2		1.524	Water Supply	Domestic	SAND,GRAVEL,	0	1.524 m
1535745	09-Aug-05	76.2		1.524	Water Supply	Domestic	LIMESTONE,,	1.524	22.56 m
1535745	09-Aug-05	76.2		1.524	Water Supply	Domestic	SANDSTONE,,	22.56	24.69 m
1535745	09-Aug-05	76.2		1.524	Water Supply	Domestic	LIMESTONE,,	24.69	70.71 m
1535745	09-Aug-05	76.2		1.524	Water Supply	Domestic	SANDSTONE,,	70.71	76.2 m

7111660	12-Aug-08				Abandoned-Other				
7156080	11-Nov-10	76.2	13.9	25.9	Water Supply			0	25.9 m
7156080	11-Nov-10	76.2	13.9	25.9	Water Supply		LIMESTONE,,	25.9	54.86 m
7156080	11-Nov-10	76.2	13.9	25.9	Water Supply		SANDSTONE,,	54.86	76.19 m
7187436	05-Jun-12				Abandoned-Supply				
7201631	26-Apr-13				Abandoned-Other	Monitoring and Test Hole			
7260528	16-Dec-15	33.5	3.7	8.5344	Water Supply	Domestic	TOPSOIL,,	0	28 ft
7260528	16-Dec-15	33.5	3.7	8.5344	Water Supply	Domestic	LIMESTONE,,	28	110 ft
7270177	28-Jul-16	53.3	32.3	1.82	Water Supply	Domestic	SAND,GRAVEL,LOOSE	0	1.82 m
7270177	28-Jul-16	53.3	32.3	1.82	Water Supply	Domestic	LIMESTONE,,	1.82	14.62 m
7270177	28-Jul-16	53.3	32.3	1.82	Water Supply	Domestic	SHALE,,SOFT	14.62	53.33 m
7286758	11-May-17				Water Supply	Domestic			ft
7336407	03-Jun-19	51.8	27.1	1.524	Water Supply	Domestic	SAND,GRAVEL,	0	5 ft
7336407	03-Jun-19	51.8	27.1	1.524	Water Supply	Domestic	SHALE,LIMESTONE,	5	170 ft

Average (m) 2.20488  
 Max (m) 76.2 35.1  
 Min (m) 19.2 0.9

WELL_ID	COMPLETED	WELL DEPTH (m)	STATIC WATER LEVEL (m)	DEPTH TO BEDROCK (m)	FINAL STATUS	USE1	PUMPING RATE	LPM	RECOM RATE
1513333	12-Jul-73	32	3.7	0	Water Supply	Domestic	15 GPM	68.19	5GPM
1513502	03-Aug-73	41.1	27.4	0	Water Supply	Domestic	10 GPM	45.46	5GPM
1515273	06-Aug-75	45.7	24.4	0	Water Supply	Domestic	15 GPM	68.19	5GPM
1515274	11-Aug-75	39.6	21.3	0	Water Supply	Domestic	15 GPM	68.19	5GPM
1514296	04-Jul-74	53.3	18.9	0	Water Supply	Domestic	2 GPM	9	3GPM
1514297	04-Jul-74	42.1	27.4	0	Water Supply	Domestic	12 GPM	54.55	8GPM
1514298	02-Jul-74	71.9	27.4	0	Water Supply	Domestic	6 GPM	27.28	6GPM
1514299	03-Jul-74	48.2	21	0	Water Supply	Domestic	16 GPM	72.74	10GPM
1514300	03-Jul-74	47.2	19.8	0	Water Supply	Domestic	15 GPM	68.19	10GPM
1514301	03-Jul-74	34.7	20.7	0	Water Supply	Domestic	10 GPM	45.46	10GPM
1514302	05-Jul-74	47.2	20.1	0	Water Supply	Domestic	15 GPM	68.19	10GPM
1514303	05-Jul-74	28.7	18.6	0	Water Supply	Domestic	10 GPM	45.46	8GPM
1514409	10-Oct-74	45.1	15.2	0	Water Supply	Domestic	25 GPM	113.65	5GPM
1515929	17-May-77	41.1	26.8	0	Water Supply	Domestic	20 GPM	90.92	5GPM
1516427	09-Aug-77	22.3	16.2	0	Water Supply	Domestic	7 GPM	31.82	7GPM
1517091	20-Aug-79	25.9	7.6	0	Water Supply	Domestic	12 GPM	54.55	GPM
1517168	14-Sep-79	27.7	6.1	0	Water Supply	Domestic	12 GPM	54.55	GPM
1517304	10-Apr-80	29	9.1	0	Water Supply	Domestic	12 GPM	54.55	GPM
1517305	14-May-80	39.3	25.9	0	Water Supply	Domestic	10 GPM	45.46	GPM
1517359	30-Sep-80	34.7	13.7	0	Water Supply	Domestic	10 GPM	45.46	GPM
1517360	22-Oct-80	36.9	0.9	0	Water Supply	Domestic	6 GPM	27.28	GPM
1517362	13-Aug-80	37.8	27.4	0	Water Supply	Domestic	10 GPM	45.46	GPM
1518647	03-Aug-83	45.7	9.1	0	Water Supply	Domestic	10 GPM	45.46	5GPM
1519078	12-Jul-84	59.4	12.2	0	Water Supply	Domestic	10 GPM	45.46	5GPM
1519709	23-May-85	43	27.1	0	Water Supply	Domestic	10 GPM	45.46	5GPM
1520026	12-Jun-85	19.2	7.6	0	Water Supply	Domestic	5 GPM	22.73	5GPM
1520285	18-Nov-85	45.7	35.1	0	Water Supply	Domestic	8 GPM	36.37	5GPM
1520403	27-Nov-85	32	9.4	0	Water Supply	Domestic	10 GPM	45.46	8GPM
1520545	14-May-86	34.1	2.4	0	Water Supply	Domestic	7 GPM	31.82	7GPM
1520546	30-Apr-86	27.7	4.9	0	Test Hole	Domestic	4 GPM	18.18	4GPM
1520547	19-Mar-86	62.8	21.3	0	Test Hole	Domestic	10 GPM	45.46	10GPM
1520548	05-Feb-86	33.5	4.3	0	Test Hole	Domestic	4 GPM	18.18	4GPM
1520549	22-Jan-86	45.7	0.9	0	Water Supply	Domestic	2 GPM	9	2GPM
1520802	25-Mar-86	50.3	19.8	0	Water Supply	Domestic	20 GPM	90.92	5GPM
1521442	02-Jun-87	56.4	18.3	0	Water Supply	Domestic	4 GPM	18.18	4GPM
1522756	14-Oct-88	43.6	25.9	0	Water Supply	Domestic	10 GPM	45.46	10GPM
1523205	12-Oct-88	44.2	0	0	Water Supply	Domestic	8 GPM	36.37	6GPM
1523217	26-May-88	39.6	2.1	0	Water Supply	Domestic	8 GPM	36.37	6GPM
1523624	28-Jul-89	61	0	0	Water Supply	Not Used	12 GPM	54.55	5GPM
1523628	27-Jul-89	45.7	11	0	Water Supply	Domestic	20 GPM	90.92	5GPM
1524493	14-May-90	22.9	0	0	Water Supply	Domestic	10 GPM	45.46	5GPM
1524686	01-Aug-90	45.7	0	0	Water Supply	Domestic	5 GPM	22.73	4GPM
1525380	12-Mar-91	38.1	6.1	0	Water Supply	Domestic	8 GPM	36.37	5GPM
1525851	12-Jul-91	47.5	29.9	0	Water Supply	Domestic	10 GPM	45.46	10GPM
1526076	16-Nov-91	22.9	2.4	0	Water Supply	Domestic	30 GPM	136.38	10GPM
1527635	19-Aug-93	45.7	28	0	Water Supply	Domestic	12 GPM	54.55	12GPM
1529766	11-Nov-97	51.8	4.6	0	Water Supply	Domestic	3 GPM	13.64	3GPM
1530802	09-Sep-99	72.5	25	0	Water Supply	Domestic	12 GPM	54.55	10GPM
1530976	08-Nov-99	61	0	0	Water Supply	Domestic	6 GPM	27.28	6GPM
1533407	07-Nov-02	53.9	21.3	0	Water Supply	Domestic	8 GPM	36.37	5GPM
1534601	17-Mar-04	46.6	15	0	Water Supply	Domestic	10 LPM	45.46	10LPM
1535745	09-Aug-05	76.2	0	0	Water Supply	Domestic	43 LPM	43	30LPM
7111660	12-Aug-08	0	0	0	Abandoned-Other				
7156080	11-Nov-10	76.2	13.9	0	Water Supply		68.25 LPM	68.25	45.5LPM
7187436	05-Jun-12	0	0	0	Abandoned-Supply				
7201631	26-Apr-13	0	0	0	Abandoned-Other	Monitoring and Test Hole			
7260528	16-Dec-15	33.5	3.7	0	Water Supply	Domestic	10 GPM	45.46	10GPM
7270177	28-Jul-16	53.3	32.3	0	Water Supply	Domestic	54.6 LPM	54.6	45.5LPM
7286758	11-May-17	0	0	0	Water Supply	Domestic			
7336407	03-Jun-19	51.8	27.1	0	Water Supply	Domestic	10 GPM	45.46	10GPM

MAX  
MIN

136.38  
9



# HYDROGEOLOGICAL ASSESSMENT AND TERRAIN ANALYSIS, CORKERY COMMUNITY CENTRE, 3447 OLD ALMONTE ROAD, OTTAWA, ON



## APPENDIX E: BOREHOLE LOGS, TEST PIT LOGS, AND SOIL PARTICLE SIZE DISTRIBUTION ANALYSIS

# Log of Borehole BH-01



Project No: OTT-21010977-A0  
 Project: Corkery Community Centre Expansion  
 Location: 3447 Old Almonte Road, Carp, ON  
 Date Drilled: June 17, 2021  
 Drill Type: CME 45 Track-Mounted Drill Rig  
 Datum: Geodetic Elevation  
 Logged by: G.C. Checked by: I.T.

Figure No. 3  
 Page. 1 of 1

- Split Spoon Sample
- Auger Sample
- SPT (N) Value
- Dynamic Cone Test
- Shelby Tube
- Shear Strength by Vane Test
- Combustible Vapour Reading
- Natural Moisture Content
- Atterberg Limits
- Undrained Triaxial at % Strain at Failure
- Shear Strength by Penetrometer Test

GWL	SOIL	SOIL DESCRIPTION	Geodetic Elevation m	Depth m	Standard Penetration Test N Value				Combustible Vapour Reading (ppm)			Natural Unit Wt. kN/m <sup>3</sup>	
					Shear Strength kPa				250	500	750		
					20	40	60	80	Natural Moisture Content % Atterberg Limits (% Dry Weight)				
		<b>TOPSOIL</b> ~100 mm thick	160.37 160.3	0									
		<b>FILL</b> Silty sand with gravel, rootlets, brown, moist, (compact)			15					X			SS1
		<b>FILL</b> Sandy gravel with silt, cobbles and boulders, light brown, damp, (compact)	159.7	1									SS2
					22 + 50 for 130 mm					X			SS3
		<b>Auger Refusal at 2.0 m Depth</b>	158.4										

LOG OF BOREHOLE BH LOGS - 21010977.GPJ TROW OTTAWA.GDT 7/2021

- NOTES:
- Borehole data requires interpretation by EXP before use by others
  - Borehole backfilled upon completion of drilling.
  - Field work supervised by an EXP representative.
  - See Notes on Sample Descriptions
  - Log to be read with EXP Report OTT-21010977-A0

WATER LEVEL RECORDS		
Date	Water Level (m)	Hole Open To (m)
June 17, 2021	Dry	Open

CORE DRILLING RECORD			
Run No.	Depth (m)	% Rec.	RQD %



# Log of Borehole BH-02



Project No: OTT-21010977-A0  
 Project: Corkery Community Centre Expansion  
 Location: 3447 Old Almonte Road, Carp, ON  
 Date Drilled: June 17, 2021  
 Drill Type: CME 45 Track-Mounted Drill Rig  
 Datum: Geodetic Elevation  
 Logged by: G.C. Checked by: I.T.

Figure No. 4  
 Page. 1 of 1

- Split Spoon Sample
- Auger Sample
- SPT (N) Value
- Dynamic Cone Test
- Shelby Tube
- Shear Strength by Vane Test
- Combustible Vapour Reading
- Natural Moisture Content
- Atterberg Limits
- Undrained Triaxial at % Strain at Failure
- Shear Strength by Penetrometer Test

GWL	SYMBOL	SOIL DESCRIPTION	Geodetic Elevation m	Depth	Standard Penetration Test N Value				Combustible Vapour Reading (ppm)			Natural Unit Wt. kN/m <sup>3</sup>
					Shear Strength kPa				Natural Moisture Content %			
					20	40	60	80	250	500	750	
		<b>TOPSOIL</b> ~100 mm thick	160.09 160.0	0								
		<b>FILL</b> Silty sand and gravel, light brown, damp, (compact)		15					X			SS1
				18					X			SS2
		<b>FILL</b> Silty gravel with sand, cobbles and boulders, light brown, damp, (loose)	158.6	4 + 50 for 100 mm					X			SS3
		<b>Auger Refusal at 1.8 m Depth</b>	158.3									

LOG OF BOREHOLE BH LOGS - 21010977.GPJ TROW OTTAWA.GDT 7/2021

- NOTES:
- Borehole data requires interpretation by EXP before use by others
  - Borehole backfilled upon completion of drilling.
  - Field work supervised by an EXP representative.
  - See Notes on Sample Descriptions
  - Log to be read with EXP Report OTT-21010977-A0

WATER LEVEL RECORDS		
Date	Water Level (m)	Hole Open To (m)
'June 17, 2021	Dry	Open

CORE DRILLING RECORD			
Run No.	Depth (m)	% Rec.	RQD %

# Log of Borehole BH-03



Project No: OTT-21010977-A0

Figure No. 5

Project: Corkery Community Centre Expansion

Page. 1 of 1

Location: 3447 Old Almonte Road, Carp, ON

Date Drilled: June 17, 2021

Split Spoon Sample

Combustible Vapour Reading

Drill Type: CME 45 Track-Mounted Drill Rig

Auger Sample

Natural Moisture Content

SPT (N) Value

Atterberg Limits

Datum: Geodetic Elevation

Dynamic Cone Test

Undrained Triaxial at

Shelby Tube


% Strain at Failure

Logged by: G.C. Checked by: I.T.

Shear Strength by

Penetrometer Test

Vane Test



LOG OF BOREHOLE BH LOGS - 21010977.GPJ TROW OTTAWA.GDT 7/2021

- NOTES:**
- Borehole data requires interpretation by EXP before use by others
  - 25 mm piezometer installed in borehole upon completion of drilling.
  - Field work supervised by an EXP representative.
  - See Notes on Sample Descriptions
  - Log to be read with EXP Report OTT-21010977-A0

WATER LEVEL RECORDS		
Date	Water Level (m)	Hole Open To (m)
June 17, 2021	Dry	Open
July 14, 2021	2.6	

CORE DRILLING RECORD			
Run No.	Depth (m)	% Rec.	RQD %
1	1.5 - 2	90	60
2	2 - 3.3	100	42

# Log of Borehole BH-04



Project No: OTT-21010977-A0  
 Project: Corkery Community Centre Expansion  
 Location: 3447 Old Almonte Road, Carp, ON  
 Date Drilled: June 17, 2021  
 Drill Type: CME 45 Track-Mounted Drill Rig  
 Datum: Geodetic Elevation  
 Logged by: G.C. Checked by: I.T.

Figure No. 6  
 Page. 1 of 1

- Split Spoon Sample
- Auger Sample
- SPT (N) Value
- Dynamic Cone Test
- Shelby Tube
- Shear Strength by Vane Test
- Combustible Vapour Reading
- Natural Moisture Content
- Atterberg Limits
- Undrained Triaxial at % Strain at Failure
- Shear Strength by Penetrometer Test

GWL	SOIL	SOIL DESCRIPTION	Geodetic Elevation m	Depth	Standard Penetration Test N Value				Combustible Vapour Reading (ppm)			Natural Unit Wt. kN/m <sup>3</sup>	
					Shear Strength kPa				Natural Moisture Content %				SS1
					20	40	60	80	250	500	750		
		<b>TOPSOIL</b> ~75 mm thick	160.49 160.4	0									
		<b>FILL</b> Silty sand with gravel, with topsoil inclusions and organic stains, brown, moist, (compact)			18				X				
				1									
			159.0		18				X				
		<b>SILTY SAND TO SANDY SILT</b> with gravel, brown, moist, (compact)											
				2									
			158.4		11				X				
		<b>Auger Refusal at 2.1 m Depth</b>											

LOG OF BOREHOLE BH LOGS - 21010977.GPJ TROW OTTAWA.GDT 7/2021

- NOTES:**
- Borehole data requires interpretation by EXP before use by others
  - 2.25 mm piezometer installed in borehole upon completion of drilling.
  - Field work supervised by an EXP representative.
  - See Notes on Sample Descriptions
  - Log to be read with EXP Report OTT-21010977-A0

WATER LEVEL RECORDS		
Date	Water Level (m)	Hole Open To (m)
June 17, 2021	Dry	Open
July 14, 2021	Dry	

CORE DRILLING RECORD			
Run No.	Depth (m)	% Rec.	RQD %

# Log of Borehole TP-01



Project No: OTT-21010977-A0  
 Project: Corkery Community Centre Expansion  
 Location: 3447 Old Almonte Road, Carp, ON  
 Date Drilled: June 23, 2021  
 Drill Type: Caterpillar 415 Backhoe  
 Datum: Geodetic Elevation  
 Logged by: G.C. Checked by: I.T.

Figure No. 7  
 Page. 1 of 1

- Split Spoon Sample
- Auger Sample
- SPT (N) Value
- Dynamic Cone Test
- Shelby Tube
- Shear Strength by Vane Test
- Combustible Vapour Reading
- Natural Moisture Content
- Atterberg Limits
- Undrained Triaxial at % Strain at Failure
- Shear Strength by Penetrometer Test

G W L	S O I L D E S C R I P T I O N	Geodetic Elevation m	D e p t h m	Standard Penetration Test N Value				Combustible Vapour Reading (ppm)			Natural Unit Wt. kN/m <sup>3</sup>
				Shear Strength kPa				Natural Moisture Content % Atterberg Limits (% Dry Weight)			
				20	40	60	80	250	500	750	
	<b>ASPHALT</b> ~75 mm thick	160.43	0								
	<b>GRANULAR FILL</b> crusher run limestone, ~210 mm thick	160.4									GS1
	<b>FILL</b> Silty sand with gravel, brown, moist	160.2							X		GS2
	<b>FILL</b> Sandy gravel with silt, numerous cobbles and boulders, light brown, damp	159.8							X		
		158.8	1						X		GS3
	<b>Bucket Refusal at 1.6 m Depth</b>										

LOG OF BOREHOLE TP LOGS - 21010977.GPJ TROW OTTAWA.GDT 7/20/21

- NOTES:**
- Borehole data requires interpretation by EXP before use by others
  - Test pit backfilled upon completion of excavation.
  - Field work supervised by an EXP representative.
  - See Notes on Sample Descriptions
  - Log to be read with EXP Report OTT-21010977-A0

WATER LEVEL RECORDS		
Date	Water Level (m)	Hole Open To (m)
'June 23, 2021	Dry	Open

CORE DRILLING RECORD			
Run No.	Depth (m)	% Rec.	RQD %

# Log of Borehole TP-02



Project No: OTT-21010977-A0  
 Project: Corkery Community Centre Expansion  
 Location: 3447 Old Almonte Road, Carp, ON  
 Date Drilled: June 23, 2021  
 Drill Type: Caterpillar 415 Backhoe  
 Datum: Geodetic Elevation  
 Logged by: G.C. Checked by: I.T.

Figure No. 8  
 Page. 1 of 1

- Split Spoon Sample
- Auger Sample
- SPT (N) Value
- Dynamic Cone Test
- Shelby Tube
- Shear Strength by Vane Test
- Combustible Vapour Reading
- Natural Moisture Content
- Atterberg Limits
- Undrained Triaxial at % Strain at Failure
- Shear Strength by Penetrometer Test

GWL	SOIL SYMBOL	SOIL DESCRIPTION	Geodetic Elevation m	Depth m	Standard Penetration Test N Value				Combustible Vapour Reading (ppm)			Natural Unit Wt. kN/m <sup>3</sup>
					Shear Strength kPa				Natural Moisture Content %			
					20	40	60	80	250	500	750	
		<b>TOPSOIL</b> ~250 mm thick	160.09	0								
		<b>FILL</b> Silty sand with gravel, with rootlets and topsoil inclusions, contains plastic debris, mottled brown to grey, moist  - changes to orange brown below 0.7 m depth	159.8									
		<b>FILL</b> Silty sand with gravel, numerous cobbles and boulders, light brown, damp	159.2	1					X			GS1
			158.8						X			GS2
									X			GS3
		<b>Bucket Refusal at 1.3 m Depth</b>										

LOG OF BOREHOLE TP LOGS - 21010977.GPJ TROW OTTAWA.GDT 7/20/21

- NOTES:
- Borehole data requires interpretation by EXP before use by others
  - Test pit backfilled upon completion of excavation.
  - Field work supervised by an EXP representative.
  - See Notes on Sample Descriptions
  - Log to be read with EXP Report OTT-21010977-A0

WATER LEVEL RECORDS		
Date	Water Level (m)	Hole Open To (m)
'June 23, 2021	Dry	Open

CORE DRILLING RECORD			
Run No.	Depth (m)	% Rec.	RQD %

# Log of Borehole TP-03



Project No: OTT-21010977-A0  
 Project: Corkery Community Centre Expansion  
 Location: 3447 Old Almonte Road, Carp, ON  
 Date Drilled: June 23, 2021  
 Drill Type: Caterpillar 415 Backhoe  
 Datum: Geodetic Elevation  
 Logged by: G.C. Checked by: I.T.

Figure No. 9  
 Page. 1 of 1

- Split Spoon Sample
- Auger Sample
- SPT (N) Value
- Dynamic Cone Test
- Shelby Tube
- Shear Strength by Vane Test
- Combustible Vapour Reading
- Natural Moisture Content
- Atterberg Limits
- Undrained Triaxial at % Strain at Failure
- Shear Strength by Penetrometer Test

GWL	SOIL	SOIL DESCRIPTION	Geodetic Elevation m	Depth	Standard Penetration Test N Value				Combustible Vapour Reading (ppm)			Natural Unit Wt. kN/m <sup>3</sup>
					Shear Strength kPa				Natural Moisture Content % Atterberg Limits (% Dry Weight)			
					20	40	60	80	250	500	750	
		<b>TOPSOIL</b> ~200 mm thick	160.24	0								
		<b>FILL</b> Silty sand with gravel, cobbles and boulders, light brown, damp	160.0									
				1					X			GS1
		- wet below 1.6 m depth	158.64									
		<b>Bucket Refusal at 1.7 m Depth</b>	158.5									

LOG OF BOREHOLE TP LOGS - 21010977.GPJ TROW OTTAWA.GDT 7/20/21

- NOTES:**
- Borehole data requires interpretation by EXP before use by others
  - Test pit backfilled upon completion of excavation.
  - Field work supervised by an EXP representative.
  - See Notes on Sample Descriptions
  - Log to be read with EXP Report OTT-21010977-A0

WATER LEVEL RECORDS		
Date	Water Level (m)	Hole Open To (m)
'June 23, 2021	1.6 m	Open

CORE DRILLING RECORD			
Run No.	Depth (m)	% Rec.	RQD %



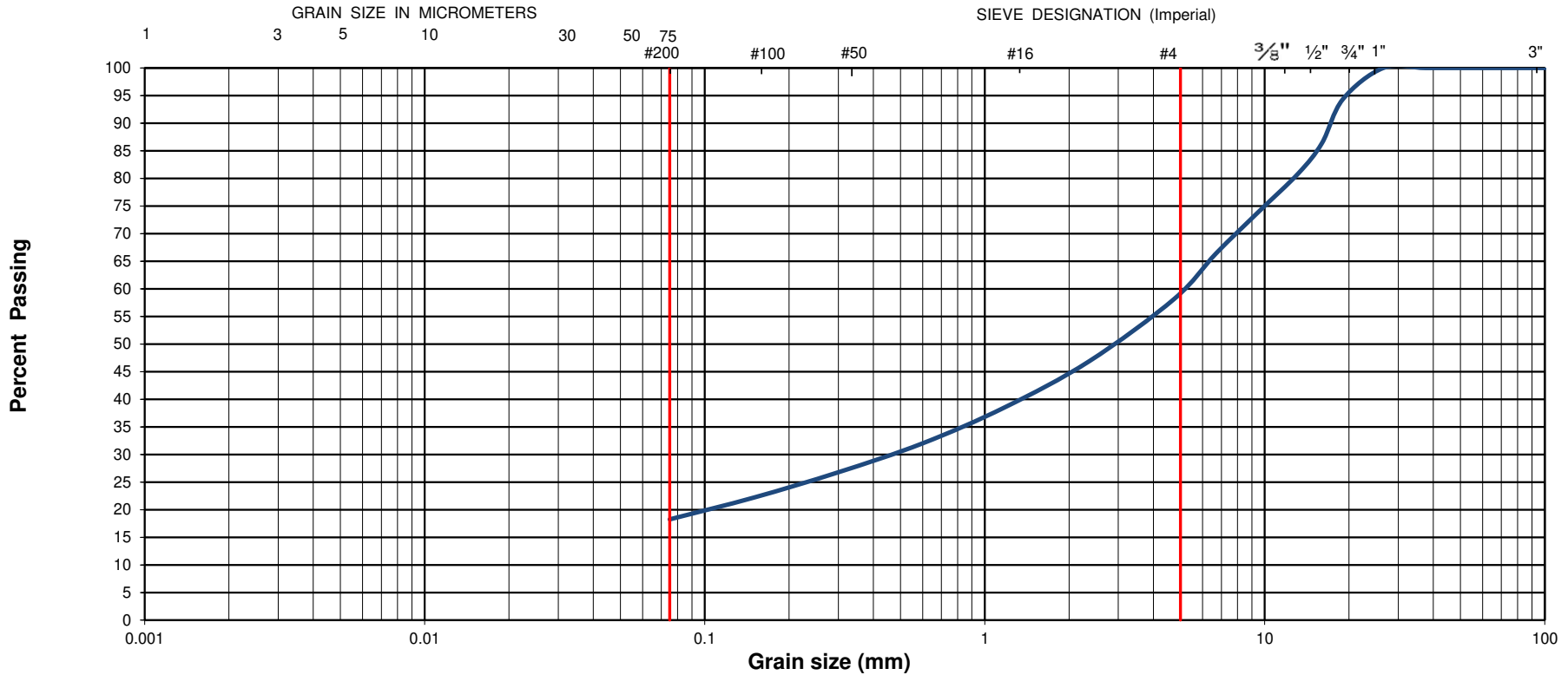


## Grain-Size Distribution Curve Method of Test For Sieve Analysis of Aggregate ASTM C-136

**EXP Services Inc.**  
100-2650 Queensview Drive  
Ottawa, ON K2B 8H6

### Unified Soil Classification System

CLAY AND SILT			SAND			GRAVEL		
			Fine	Medium	Coarse			



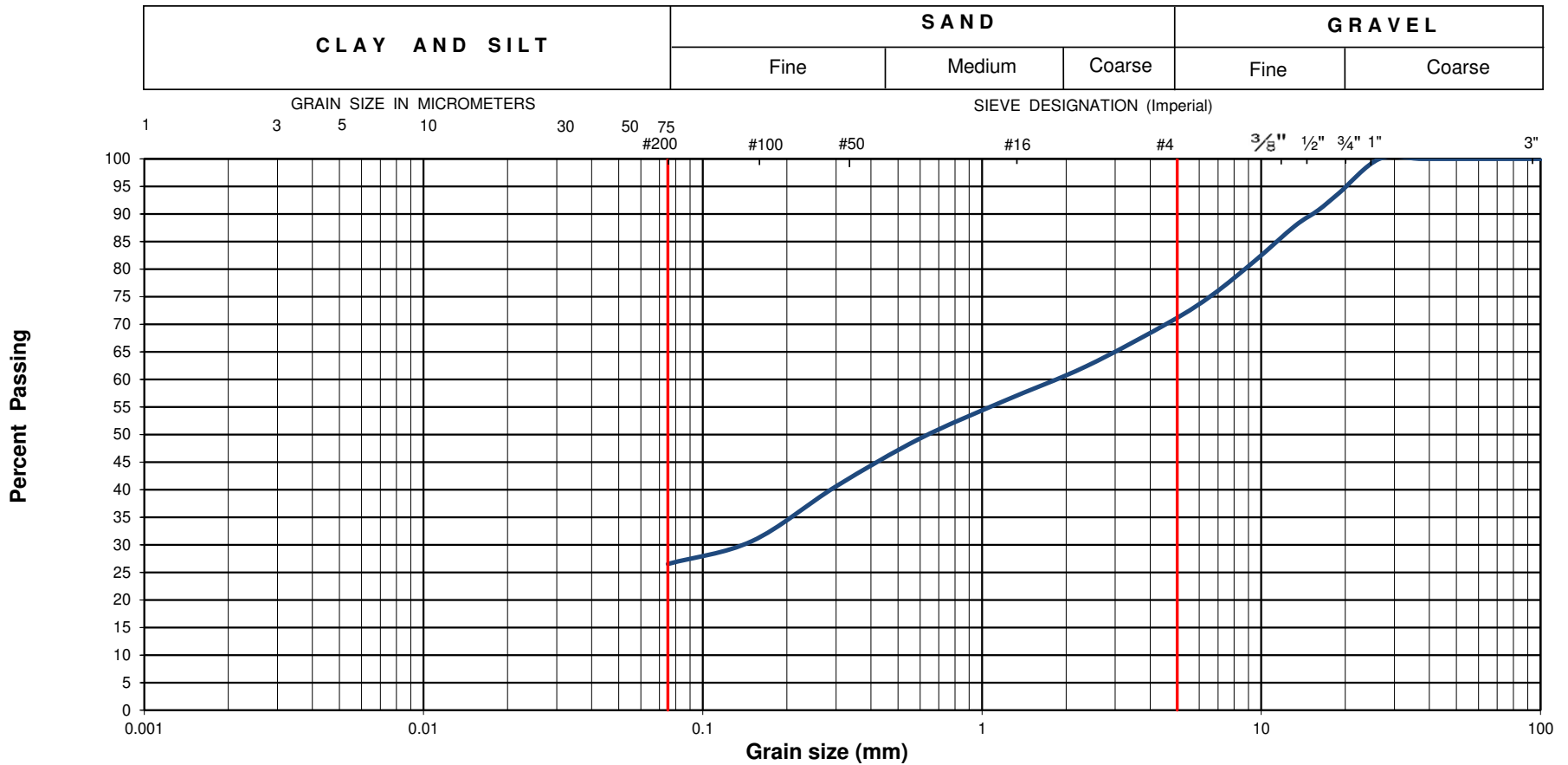
EXP Project No.:	OTT-21010977-A0	Project Name :	Corkery Community Centre Expansion			
Client :	City of Ottawa	Project Location :	3447 Old Almonte Road. Carp, Ottawa, ON			
Date Sampled :	June 17, 2021	Borehole No:	BH2	Sample:	SS3	
Sample Composition :	Gravel (%)	42	Sand (%)	40	Silt & Clay (%)	18
	Sample Description :	<b>FILL: Silty Gravel with Sand (GM)</b>				Figure :



## Grain-Size Distribution Curve Method of Test For Sieve Analysis of Aggregate ASTM C-136

**EXP Services Inc.**  
100-2650 Queensview Drive  
Ottawa, ON K2B 8H6


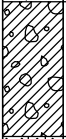


### Unified Soil Classification System



EXP Project No.:	OTT-21010977-A0	Project Name :	Corkery Community Centre Expansion		
Client :	City of Ottawa	Project Location :	3447 Old Almonte Road. Carp, Ottawa, ON		
Date Sampled :	June 17, 2021	Borehole No:	BH4	Sample: SS2	
Sample Composition :	Gravel (%)	30	Sand (%)	43	
Sample Description :	FILL: Silty Sand with Gravel (SM)			Silt & Clay (%)	27
				Depth (m) :	1.1 - 1.4
				Figure :	11

**CLIENT** City of Ottawa  
**PROJECT NUMBER** CCO-21-3339  
**DATE STARTED** 21-12-22 **COMPLETED** 21-12-22  
**DRILLING CONTRACTOR** McIntosh Perry  
**DRILLING METHOD** Hand shovel and hand auger  
**LOGGED BY** E.Ws. **CHECKED BY** PL  
**NOTES** \_\_\_\_\_

**PROJECT NAME** Terrain Analysis  
**PROJECT LOCATION** 3447 Old Almonte Road, Ottawa, ON  
**GROUND ELEVATION** \_\_\_\_\_ **HOLE SIZE** \_\_\_\_\_  
**GROUND WATER LEVELS:**  
**AT TIME OF DRILLING** ---  
**AT END OF DRILLING** ---  
**AFTER DRILLING** ---

DEPTH (m)	SAMPLE TYPE NUMBER	BLOW COUNTS (N VALUE)	ENVIRONMENTAL DATA	GRAPHIC LOG	MATERIAL DESCRIPTION	WELL DIAGRAM
					Topsoil	
					0.10 Silty Gravel with Sand, Cobbles and Boulders	
					0.20 Sandy Gravel with Silt, Cobbles and Boulders	
0.5					0.70 Sandy Gravel with Silt, Cobbles and Boulders, very dense	
				0.85		

Bottom of hole at 0.85 m.

# HYDROGEOLOGICAL ASSESSMENT AND TERRAIN ANALYSIS, CORKERY COMMUNITY CENTRE, 3447 OLD ALMONTE ROAD, OTTAWA, ON



## APPENDIX F: NITRATE ATTENUATION CALCULATIONS

CCO-21-3339

Corkery Community Centre, 3447 Old Almonte Rd.  
Nitrate Loading Calculations June.9.2023

Land Area

$A_{total}$	37582.22 m <sup>2</sup>
$A_{imperv}$	5364.4 m <sup>2</sup>
Infiltrating Area	85.7%
$A_{perv}$	32217.82 m <sup>2</sup>

Water Surplus ( $W_s$ )

Precipitation	943.4 mm/yr
Evapotranspiration	609.5239 mm/yr

$W_s = \text{Precipitation} - \text{Evapotranspiration}$	$W_s$	333.8761 mm/yr
		0.333876 m/yr

Infiltration Factor ( $I_f$ ) per MOEE 1995

Topo	Rolling Land	0.2
Soil	Silty sand	0.3
Cover	Cultivated lands	0.1
$I_f =$		0.600

Infiltration ( $I$ )

$I = W_s * I_f$	$I =$	0.200326 m/yr
Runoff = $W_s - I$	Runoff =	0.133550 m/yr

Dilution Water Available ( $D_w$ )

$D_{w,perv} = A_{perv} * I$	$D_w =$	6454.06 m <sup>3</sup> /yr
		17682.35 L/day
$Runoff_{perv} = A_{perv} * W_s * (1 - I_f)$	Runoff <sub>perv</sub> =	4302.70 m <sup>3</sup> /yr
$Runoff_{imperv} = A_{imperv} * W_s$	Runoff <sub>imperv</sub> =	1791.05 m <sup>3</sup> /yr
$Runoff_{total} = Runoff_{perv} + Runoff_{imperv}$	Runoff <sub>total</sub> =	6093.75 m <sup>3</sup> /yr
	Runoff Reduction % =	0% (if using LID for stormwater management)
	Runoff Reduction =	0.00 m <sup>3</sup> /yr
$D_{w(final)} = D_{w,perv} + \text{Runoff Reduction}$	$D_{w(final)} =$	6454.06 m <sup>3</sup> /yr
	$D_{w(final)} =$	17682.35 L/day

Nitrate Concentrations

Background Nitrate Concentration ( $C_b$ )	$C_b =$	1.4 mg/L
Max Boundary Nitrate Concentration ( $C_{boun}$ )	$C_{boun} =$	10 mg/L
Effluent Nitrate Concentration ( $C_e$ )	$C_e =$	40 mg/L
	Nitrate Reduction	0% (if CAN/BNQ 3680-600 N-I or NSF/ANSI 245 applies)
	$C_{e(final)} =$	40 mg/L

Effluent Loading ( $Q_e$ )

$Q_e =$	4800 L/day/Lot
---------	----------------

Maximum Allowable Number of Lots ( $N$ )

or

$$N = [D_w * (C_b - C_{boun})] / [Q_e * (C_{boun} - C_b - C_e)]$$

$N = 1.009 \leq \text{Not Applicable}$

Calculated Nitrate Concentration ( $C_w$ )

$$N = 1 \text{ lots}$$

$$C_w = [(C_e * Q_e * N) / ((Q_e * N) + D_w)] + C_b$$

$C_w = 9.940$

$C_w \leq C_{boun}$ , therefore proposed development will not exceed ODWO at property limit

Potential Evapotranspiration

Thornthwaite Method, "Hydrology & Hydraulic Systems", Gupta

$Et_{month} = 1.62 (10 * T_m / I)^a$

where:

$$a = 675 * 10^{-9} * I^3 - 771 * 10^{-7} * I^2 + 179 * 10^{-4} * I + 492 * 10^{-3}$$

$I = \text{sum}(T_m / 5)^{1.514}$

Stn: Ottawa MacDonald -Cartier Int'l A (YOW)  
Site Climate ID: 6106000

Month	Temp C	I	ET (cm) unadjusted	Daylight Factor	ET (cm) adjusted
January	-10.3				
Feb	-8.1				
March	-2.3				
April	6.3	1.4189	2.8610	1.13	3.2330
May	13.3	4.3982	6.4518	1.28	8.2583
June	18.5	7.2487	9.2396	1.29	11.9191
July	21	8.7821	10.6062	1.31	13.8942
Aug	19.8	8.0336	9.9484	1.21	12.0375
Sept	15	5.2767	7.3542	1.04	7.6483
Oct	8	2.0372	3.7105	0.94	3.4879
Nov	1.5	0.1616	0.6001	0.79	0.4741
Dec	-6.2				
I		37.35695	50.7719		60.9524
thus a =		1.0883			

Notes:

-Daylight Factor is an adjustment Factor for possible hours of sunshine based on latitude for Ottawa.

-Monthly temperatures from Environment Canada Climate Normals (1981-2010)

Input data from user
Set value
Site Constant (adjustment for latitude)
Calculated by worksheet

# **HYDROGEOLOGICAL ASSESSMENT AND TERRAIN ANALYSIS, CORKERY COMMUNITY CENTRE, 3447 OLD ALMONTE ROAD, OTTAWA, ON**



## **APPENDIX G: SEWAGE SYSTEM CERTIFICATE OF COMPLETION FOR FIRE HALL AND SEWAGE SYSTEM RENOVATION PERMIT FOR COMMUNITY CENTRE**





File Search Reply – Match Found File  
Information per applicant

**Requester:** Brandon Aubin **Date:** 02 Dec 2019  
**Email:** b.aubin@mcintoshperry.com **Phone:** 613.806.0336

**From:** Ottawa Septic System Office – Sarah F  
**Phone:** 613.692.3571 – Press “4” for the Septic office  
**Email:** [septic@rvca.ca](mailto:septic@rvca.ca)

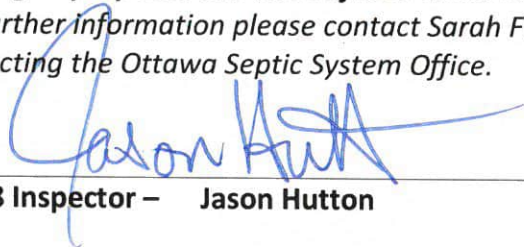
<b>Follow up Inquiries Please Reference:</b> FS-19-27		
Archive file (s): 09-505 (City Of Ottawa)		
<b>Civic Address:</b> 3449 Old Almonte		
<b>Former Township:</b> Huntley		
<b>Property Owner Last Name:</b> City of Ottawa		
<b>Lot</b> 20	<b>Con:</b> --	<b>Sublot/Part:</b> - <b>Plan:</b> M248
	<b>Septic system designed per the attached records for:</b>	<b>Real estate feature listing obtained via the internet:</b>
<b>Bedrooms</b>	Fire Station	
<b>Bathrooms</b>		
<b>Square M</b>		

**Attachment(s):**

**Archive file:** 09-505 (City Of Ottawa)

- ✓ Copy of approval
- ✓ Use Permit/Certificate of Completion issued by regulator at time of construction
- NA Tertiary Treatment unit:

*The foregoing information is given for your convenience only. Supplementary requests are necessary for conformity with other legislation such as flood plain or shoreline works. It should be clearly understood that you must satisfy yourself as to whether the premises and the existing or proposed use thereof is or would be in conformity with all applicable regulations. For further information please contact Sarah Fletcher at the number listed above. Thank you for contacting the Ottawa Septic System Office.*



Part 8 Inspector – Jason Hutton





Ottawa Septic System Office Bureau des systèmes septiques d'Ottawa

R.V.C.A. RECEIVED

NOV 29 2019

Main Phone: 613-692-3571 x 1123  
 Fax: 613-692-1507  
 E-mail: [septic@rvca.ca](mailto:septic@rvca.ca)  
 Mailing Address: 3889 Rideau Valley Drive  
 P.O. box 599, Manotick, ON K4M 1A5

# Septic Records Search Form (1977 to present)

Complete and fax, mail or e-mail form → **NOTE: NON-REFUNDABLE FEE REQUIRED UPON SUBMISSION**  
 Form is to be completed in full. Incomplete information may cause delays or inaccurate file searches. Requests that have been processed and returned to clients are considered to be closed.

Requestor Information		Section 1	
Requested by	Brandon Aubin (McIntosh Perry)		
Telephone	(613) 806-0336	Date: (mm/dd/yyyy)	11/29/2019
File Search Response & Attached Septic Records to be	E-mailed to: <a href="mailto:b.aubin@mcintoshperry.com">b.aubin@mcintoshperry.com</a>		
	Mailed to:		
	Faxed to:		
Present Owner's Name	City of Ottawa		
Applicant's Reference	CM-19-0590 City of Ottawa_Corkery Community Centre		

File Search Property Information - Reference title and deed		Section 2	
Municipal Address	3449 Old Almonte Rd, Carp, ON KOA 1L0		
Lot		Concession:	
Subdivision Lot/Parts	BLK 'A' AND LOT 20	Plan:	M248
Approximate Date of System Installation and/or Replacement	Original building in 1996 serviced by holding tanks. Believed to be converted to Class IV around 2001 with installation of leaching bed. Tanks were retrofitted.		
Owner at Time of Installation	City of Ottawa		

Payment Information		Section 3	
Payment Type (Check one)	<input checked="" type="checkbox"/> MasterCard <input type="checkbox"/> Visa <input type="checkbox"/> Cheque Attached*		
Card Number	[REDACTED]	Exp. Date: (mm/yyyy)	02/21
Cardholder Name	Janet Mousseau		
Receipt Issued to	Janet Mousseau (McIntosh Perry)		

\*Cheques can be made payable to Rideau Valley Conservation Authority

Ottawa Septic System Office Use ONLY	
File Search Request #	
Invoice #	15-19-227
Date	

Response		Section 4	
<input type="checkbox"/>	Based on the above information, we were unable to locate a record of the related sewage disposal system in our files. We recommend contacting a consulting engineer to conduct an assessment. Please check with the Environment and Health Protection Branch for files dated between January 1960 to June 1977, Phone: 613-580-6744 ext. 23806		
<input checked="" type="checkbox"/>	To our knowledge there are no outstanding work orders against this system		
<input type="checkbox"/>	Outstanding work orders against this system exist - see fax cover for details.		

**NOTE: Life Expectancy of a sewage system is dependent on past usage and maintenance.**

Personal information on this form is collected under the authority of the Health Protection and Promotion Act S.O. 1983 C 10 and the Environmental Protection Act R.S.O. 1980 C141 and will be used for the provision of the recording Environmental Health Services. Questions concerning the collection of this information should be directed to the Ottawa Septic System Office, 3889 Rideau Valley Drive, P.O. Box 599, Manotick, ON K4M 1A5. The foregoing information is given for your convenience only. It should be clearly understood that you must satisfy yourself as to whether the premises and existing or proposed use thereof is or would be in conformity with all applicable regulations.

**PLEASE SAVE THIS FORM AND ATTACH THE PDF TO AN EMAIL**

Batch # 13727  
Entry #: 5

**RECEIPT CONFIRMATION**

**Rideau Valley C. A.**

P.O. Box 599  
Manotick, Ontario K4M 1A5  
Canada  
Phone: (613) 692-3571  
Fax: (613) 692-0831

DOCUMENT NO.: PY000035993

DATE: 12/2/2019

AMOUNT RECEIVED 150.00 CAD

FROM Janet Mousseau



SIGNATURE

PAID BY: VISA

CHECK/RECEIPT NO.: 000013727-00005

DATE RECEIVED: 12/2/2019

DESCRIPTION		AMOUNT
4300-20-20600	File Search 3449 Old Almonte (HUN) Septic FS-19-227	150.00
<b>SUB-TOTAL:</b>		150.00
<b>TOTAL:</b>		150.00



**3449 OLD ALMONTE RD**

**PIN:** 045400186

**LEGAL DESCRIPTION / DESCRIPTION OFFICIELLE**

PIN	LEGAL DESCRIPTION / DESCRIPTION OFFICIELLE
045400186	PLAN M248 BLK 'A' AND LOT 20
045400187	PLAN M248 BLK 'A' AND LOT 20

R.V.C.A. RECEIVED

NOV 29 2019



**PROPERTY DIMENSIONS / DIMENSIONS DE LA PROPRIÉTÉ**

	045400186
FRONTAGE - ft / FAÇADE - pi:	750.12
DEPTH - ft / PROFONDEUR - pi:	0.00
PROPERTY AREA - acre / SUPERFICIE - acre:	9.2900

**SERVICES / SERVICES**

PIN	WASTE COLLECTION PICK-UP DAY AND ZONE / JOUR ET ZONE DE LA COLLECTE DES ORDURES
045400186	Z1 WMI TUE A-Apt (GMP-Fbr)

**WARD INFORMATION / INFORMATIONS WARD**

PIN	WARD NUMBER / NUMÉRO DU QUARTIER	WARD NAME / NOM DU QUARTIER	COUNCILLOR NAME / NOM DU CONSEILLER - (ÈRE)
045400186	5	WEST CARLETON- MARCH	Eli El-Chantiry

## Ottawa Septic System Office

---

**From:** Brandon Aubin <b.aubin@McIntoshPerry.com>  
**Sent:** Friday, November 29, 2019 8:16 AM  
**To:** Ottawa Septic System Office  
**Cc:** Janet Mousseau  
**Subject:** 3449 Old Almonte Road - Corkery Community Centre - File Search Request  
**Attachments:** OSSO\_Corkery Community Centre\_Septic Records Search Form\_11.29.19.pdf; 3449 Old Almonte Road\_PropertyInformation.pdf

Good morning,

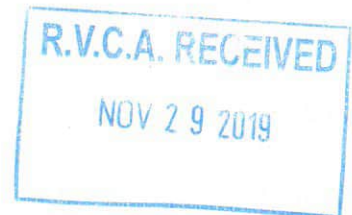
Please find attached a file search request form along with the additional submission requirements. Can you please send over the receipt of payment and include Janet from our office who I have cc'd in this email. If you need anything else let me know.

Regards,

**Brandon Aubin**

**Civil Engineering Technologist**  
115 Walgreen Road, Carp, ON K0A 1L0  
T. 613.903.5827 | C. 613.806.0336  
[b.aubin@McIntoshPerry.com](mailto:b.aubin@McIntoshPerry.com) | [www.mcintoshperry.com](http://www.mcintoshperry.com)

**McINTOSH PERRY**



Confidentiality Notice – If this email wasn't intended for you, please return or delete it. Click [here](#) to read all of the legal language around this concept.



If you are using a web browser other than Microsoft Internet Explorer, please use the Export button to save this report as Word or pdf. You can then print the saved document.



3449 OLD ALMONTE RD

**PIN:** 045400186

**LEGAL DESCRIPTION / DESCRIPTION OFFICIELLE**

PIN	LEGAL DESCRIPTION / DESCRIPTION OFFICIELLE
045400186	PLAN M248 BLK 'A' AND LOT 20
045400187	PLAN M248 BLK 'A' AND LOT 20



**PROPERTY DIMENSIONS / DIMENSIONS DE LA PROPRIÉTÉ**

	045400186
FRONTAGE - ft / FAÇADE - pi:	750.12
DEPTH - ft / PROFONDEUR - pi:	0.00
PROPERTY AREA - acre / SUPERFICIE - acre:	9.2900

**SERVICES / SERVICES**

PIN	WASTE COLLECTION PICK-UP DAY AND ZONE / JOUR ET ZONE DE LA COLLECTE DES ORDURES
045400186	Z1 WMI TUE A-Apt (GMP-Fbr)

**WARD INFORMATION / INFORMATIONS WARD**

PIN	WARD NUMBER / NUMÉRO DU QUARTIER	WARD NAME / NOM DU QUARTIER	COUNCILLOR NAME / NOM DU CONSEILLER - (ÈRE)
045400186	5	WEST CARLETON- MARCH	Eli El-Chantiry



# Certificate of Completion



Ottawa Septic System Office Bureau des systèmes septiques d'Ottawa

For the use and operation of an on-site sewage disposal system in accordance with the **Sewage System Permit**.

This certifies that the on-site sewage system conforms to the *Ontario Building Code* and *Ontario Regulation 350/06* as amended by *Ontario Regulation 137/07*

<b>Sewage System Permit Number</b> 09-505		<b>Issued to</b> City of Ottawa		
<b>Legal Description</b>	Lot 20	Concession	Sub. Lot	Registered/Reference Plan M 248
<b>Municipal Address:</b> 3449 Old Almonte Rd				
<b>In the former Township/City of</b> West Carleton, Huntley			Within the City of Ottawa	

## Details Pertaining to System new installation replacement alteration/repair

- a) Type of System: Class 4 sewage system  trench  filter media  SBT  area bed  other
- b)  New  Existing septic/holding/pre-treatment tank with a working capacity of 3600 litres constructed of  concrete  fibreglass  plastic
- c) Trench bed: 48 metres of [76 mm diameter pipe, or \_\_\_\_\_ chambers] laid in 4 runs of 12 m and fed by  gravity  pump
- d) Filter bed: Stone \_\_\_\_\_ m<sup>2</sup> Pipe \_\_\_\_\_ Fed by  gravity  pump
- e) Shallow Buried Trench: \_\_\_\_\_ metres of \_\_\_\_\_ millimetre diameter distribution pipe laid in \_\_\_\_\_ runs at \_\_\_\_\_ metres
- f) Area Bed: Stone \_\_\_\_\_ m<sup>2</sup> Sand \_\_\_\_\_ m<sup>2</sup> Pipe \_\_\_\_\_ Fed by  gravity  pump
- g) Effluent Filter: Manufacturer Zabel Model A-100
- h) Sewage Treatment Unit(s):\* Manufacturer \_\_\_\_\_ Model \_\_\_\_\_
- i) Maintenance Contract:\* \_\_\_\_\_ Expiry Date\* \_\_\_\_\_
- j) Other: \_\_\_\_\_

\*Service provider must have Manufacturer Certification\*

## Certificate Issued By:

Director of Regulations Jerry Davidson Date Issued DECEMBER 21, 2009  
Ottawa Septic System Office



# AS-BUILT COMPONENTS

(required prior to installation inspection)

**Elevations of installed system must be supplied with this report (in reference to the TBM).**

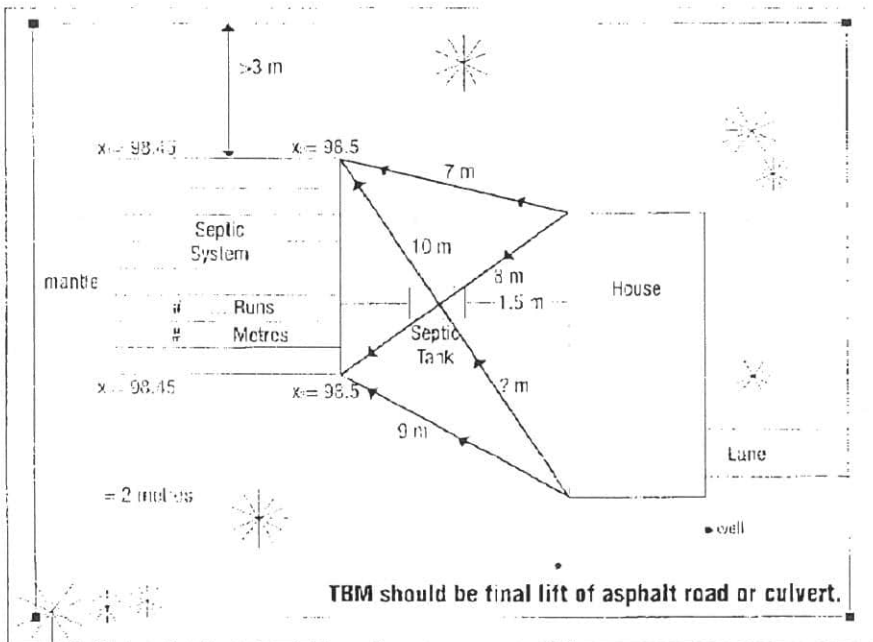
Exact size and location of all structures, well(s) and system(s) and its components must be shown (including neighbouring lots).

Septic/Holding Tank: 3600 L  
 Manufacturer: MacGregor  
 concrete  polyethylene  other  
 Filter:  no  yes A100 make  
 Treatment: Make: \_\_\_\_\_  
 Unit: Model: \_\_\_\_\_  
 Diameter of pipes: 3" in./inches  
 Make of pipes: Royal  
 Ends:  capped  interconnected  
 Number of runs: 4 m  
 Length of runs: 12 m  
**Filter media:**  
 Amount Purchased: \_\_\_\_\_ kg  
 Date Purchased: \_\_\_\_\_  
 Supplier: \_\_\_\_\_  
 Grain/size analysis by: \_\_\_\_\_  
 Analysis dated: \_\_\_\_\_

Name of owner: City of Ottawa  
 Installer: Lorne Montgomery Equip Rentals  
 Installer Signature: Marcy Montgomery  
 License Number: 37364  
 Date of Installation: Oct 29/09  
 Civic Address or Legal Description of Property:  
3449 Old Almonte Rd.  
 Township: Huntley  
**Pump Systems:**  
 Volume discharge rates: \_\_\_\_\_ /15 min  
 Alarm location: \_\_\_\_\_  
 Dimension of Pump Chamber: \_\_\_\_\_  
 Height of Float Switch: \_\_\_\_\_  
**Grease Interceptor:**  
 no  yes Size: \_\_\_\_\_  
 Location: \_\_\_\_\_

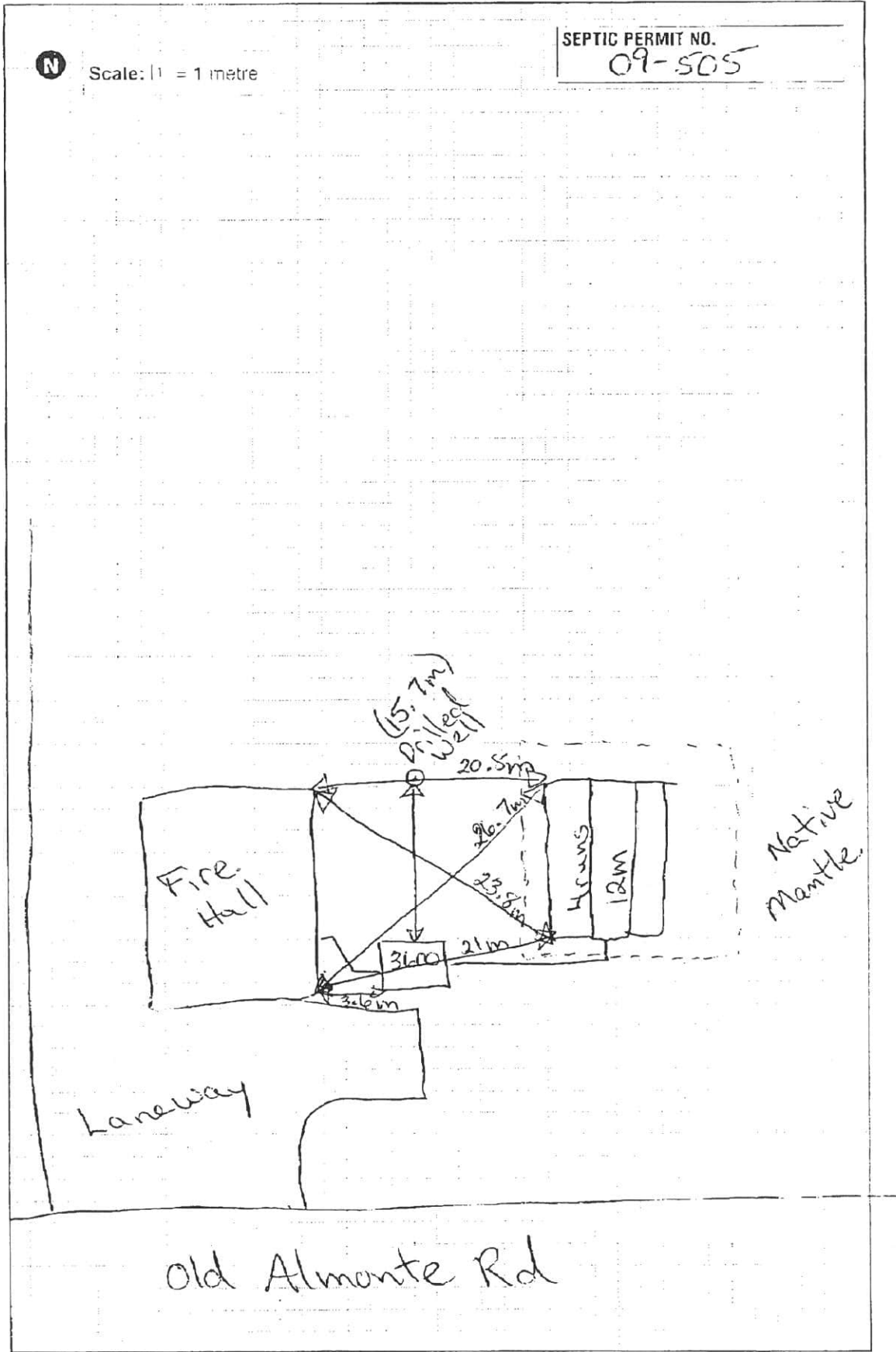
\*Grain Size Analysis and weight bills must be supplied with this report.  
 All rights reserved. No part of this work may be reproduced or used in any form without the prior written permission of the copyright holder.

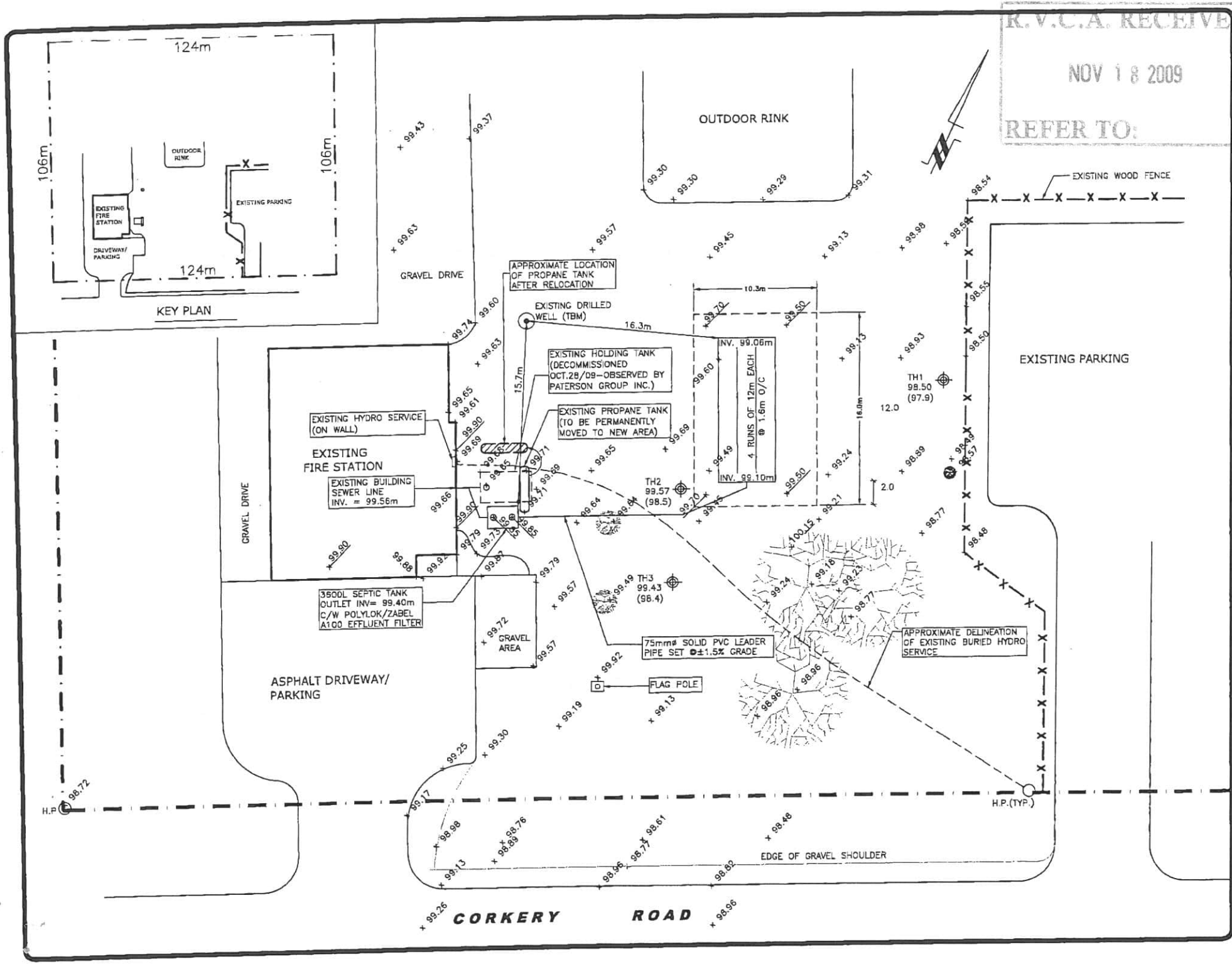
**NOTE:** All as-built drawings must be cross-referenced to the house in two (2) locations.



NOTE  
 Drilled well • 15 metres to septic tank  
 • 15 – 18 metres to distribution pipes  
 Dug well • 15 metres septic tank  
 • 30 – 33 metres to distribution pipes

# AS-BUILT DRAWING





R.V.C.A. RECEIVE  
 NOV 18 2009  
 REFER TO:

**LEGEND:**  
 ⊕ TEST HOLE LOCATION  
 98.54 EXISTING GROUND SURFACE ELEV. (m)  
 99.00 PROPOSED GROUND SURFACE ELEV. (m)  
 (98.5) INFERRED BEDROCK ELEVATION (m)

**BENCHMARK INFORMATION:**  
 TBM - TOP OF EXISTING DRILLED WELL  
 ASSUMED ELEVATION = 100.00m

Date	Description	Rev.
28/10/09	REVISED BED LAYOUT	1
17/09/09	ISSUED FOR APPROVAL	0

Client:  
**CITY OF OTTAWA**

Consultant:  
**patersongroup**  
 consulting engineers

Project:  
**CORKERY FIRE STATION NO. 84**  
 3449 OLD ALMONTE ROAD  
 OTTAWA, ONTARIO

Drawing:  
**SEWAGE SYSTEM LAYOUT PLAN (AS-BUILT DRAWING)**

Scale: 1:300  
 Date: 09/2009  
 Drawn by: BAA  
 Checked by: RAP  
 File: PH1211

Seal:  
 Drawing No.:

**PH1211-3**



RENOVATION PERMIT #

B - 22 - 085

PART 10 & 11 - OSSO



Ottawa Septic System Office Bureau des systèmes septiques d'Ottawa

3889 Rideau Valley Drive Box 599 Manotick, ON K4M 1A5

Phone: 613-692-3571 Press "4"

Fax: 613-692-1507

Email: [septic@rvca.ca](mailto:septic@rvca.ca)

Scan - Email -Phone  
Folder - CanadaPost -PickUp Box



Address of property: 3447 Old Almonte Township: Cum-Osg-Glo-Ott-Fit-Tor-Hun-Kan-Gou-Rid-Nep  
Contact for pickup: City of Ottawa Phone#/Email: \_\_\_\_\_

### INFORMATION FOR OWNER/APPLICANT

Attached is the completed plan review & comments for the proposed Renovation/Change of Use.

- Approval Part 10,11 – TWO (2) copies - attached:
  - APPLICANT – Copy #1 to retain for own reference & records
  - CITY – Copy #2 \*\* Agent/Property Owner is responsible for delivering directly to City Plans Examiner to append to concurrent building application package\*\*

#### PLEASE NOTE

- A permit is **valid for 12 months** from the original date of issuance noted in field labelled "permit date". If lapsed, it is not renewable.
- No person shall make a material change or cause a material change to be made to a plan, specification, document or other information on the basis of which a permit was issued without notifying, filing details with and obtaining the authorization of the Chief Building Official. (*Building Code Act 1992, c.23, s.8(12)*)

Visit our website for a detailed description of the review process  
[Ottawasepticsystemoffice.ca](http://Ottawasepticsystemoffice.ca)

### Questions – Contact Reviewer

**EAST of Rideau River:** Cumberland, Osgoode, Gloucester, Ottawa

**WEST of Rideau River:** Fitzroy, Torbolton, Huntley, Kanata, Goulbourn, Rideau, Nepean

Jason Hutton

x1152

[jason.hutton@rvca.ca](mailto:jason.hutton@rvca.ca)

Thank You!

Reno Part 10,11  
Change of Use


# Application for a Permit to Construct or Demolish

This form is authorized under subsection 8(1.1) of the *Building Code Act, 1992*

<b>R.V.C.A. RECEIVED</b>				<b>For use by Principal Authority</b>			
Application number:			Permit number (if different):				
OCT 28 2022			RENOVATION PERMIT #				
Date received:			Roll number:				
			B-22-085				
							<b>PART 10 &amp; 11 - OSSO</b>
OTTAWA SEPTIC SYSTEM OFFICE							
Application submitted to: _____ <small>(Name of municipality, upper-tier municipality, board of health or conservation authority)</small>							
<b>A. Project information</b>							
Building number, street name						Unit number	Lot/con.
3447 Old Almonte Road							
Municipality			Postal code		Plan number/other description		
City of Ottawa			K0A 1L0				
Project value est. \$				Area of work (m <sup>2</sup> )			
<b>B. Purpose of application</b>							
New construction		Addition to an existing building		Alteration/repair		Demolition	Conditional Permit
Proposed use of building		Current use of building					
Residential		Residential					
Commercial		Commercial					
Other: <b>Community Centre</b>		Other: <b>Community Centre</b>					
Description of proposed work Check ALL that apply							
Add BEDROOMS		Y (N)		If OTHER, please describe project here: _____			
Add FIXTURES		Y (N)					
Add FINISHED FLOOR AREA		Y (N)		Obtain approval of existing undocumented Class 4 absorption trench sewage system to service existing community centre and proposed building expansion. See attached memorandum for detailed assessment of existing sewage system.			
CHANGE of USE		Y (N)					
<b>C. Applicant</b>							
Applicant is: <input type="checkbox"/> Owner or <input checked="" type="checkbox"/> Authorized agent of owner							
Last name		First name		Corporation or partnership			
Leblanc		Patrick		McIntosh Perry Consulting Engineers Ltd.			
Street address						Unit number	Lot/con.
115 Walgreen Road							
Municipality		Postal code		Province		E-mail	
Carp		K0A 1L0		ON		p.leblanc@mcintoshperry.com	
Telephone number		Fax		Cell number			
( 613 ) 714-4586		( 613 ) 836-3742		( 613 ) 229-5863			
<b>D. Owner (if different from applicant)</b>							
Last name		First name		Corporation or partnership			
				City of Ottawa			
Street address						Unit number	Lot/con.
110 Laurier Avenue West							
Municipality		Postal code		Province		E-mail	
Ottawa		K1P 1J1		ON		nupur.chakravorty@ottawa.ca	
Telephone number		Fax		Cell number			
( 613 ) 580-2400 ext. 4312		( )		( 613 ) 286-0575			

Application for a Permit to Construct or Demolish – Effective January 1, 2014



<b>E. Builder (optional)</b>			
Last name	First name	Corporation or partnership (if applicable)	
Street address	Postal code	Province	Unit number / Lot/con. #
Municipality	Postal code	Province	E-mail
Telephone number ( )	Fax ( )	Cell number ( )	
<b>F. Tarion Warranty Corporation (Ontario New Home Warranty Program)</b>			
i. Is proposed construction for a new home as defined in the <i>Ontario New Home Warranties Plan Act</i> ? If no, go to section G.		Yes	No <input checked="" type="checkbox"/>
ii. Is registration required under the <i>Ontario New Home Warranties Plan Act</i> ?		Yes	No <input checked="" type="checkbox"/>
iii. If yes to (ii) provide registration number(s): _____			
<b>G. Required Schedules</b>			
i) Attach Schedule 1 for each individual who reviews and takes responsibility for design activities.			
ii) Attach Schedule 2 where application is to construct on-site, install or repair a sewage system.			
<b>H. Completeness and compliance with applicable law</b>			
i) This application meets all the requirements of clauses 1.3.1.3 (5) (a) to (d) of Division C of the Building Code (the application is made in the correct form and by the owner or authorized agent, all applicable fields have been completed on the application and required schedules, and all required schedules are submitted).		Yes <input checked="" type="checkbox"/>	No
Payment has been made of all fees that are required, under the applicable by-law, resolution or regulation made under clause 7(1)(c) of the <i>Building Code Act, 1992</i> , to be paid when the application is made.		Yes <input checked="" type="checkbox"/>	No
ii) This application is accompanied by the plans and specifications prescribed by the applicable by-law, resolution or regulation made under clause 7(1)(b) of the <i>Building Code Act, 1992</i> .		Yes <input checked="" type="checkbox"/>	No
iii) This application is accompanied by the information and documents prescribed by the applicable by-law, resolution or regulation made under clause 7(1)(b) of the <i>Building Code Act, 1992</i> which enable the chief building official to determine whether the proposed building, construction or demolition will contravene any applicable law.		Yes <input checked="" type="checkbox"/>	No
iv) The proposed building, construction or demolition will not contravene any applicable law.		Yes <input checked="" type="checkbox"/>	No
<b>I. Declaration of applicant</b>			
I, <b>Patrick Leblanc</b> _____ declare that:			
(print name)			
1. The information contained in this application, attached schedules, attached plans and specifications, and other attached documentation is true to the best of my knowledge.			
2. If the owner is a corporation or partnership, I have the authority to bind the corporation or partnership.			
Date <b>May 26, 2022</b>		Signature of applicant 	

R.V.C.A. RECEIVED  
OCT 28 2022

RENOVATION PERMIT #  
8-22-085  
PART 10811-OSSO


Personal information contained in this form and schedules is collected under the authority of subsection 8(1.1) of the *Building Code Act, 1992*, and will be used in the administration and enforcement of the *Building Code Act, 1992*. Questions about the collection of personal information may be addressed to: a) the Chief Building Official of the municipality or upper-tier municipality to which this application is being made, or, b) the inspector having the powers and duties of a chief building official in relation to sewage systems or plumbing for an upper-tier municipality, board of health or conservation authority to whom this application is made, or, c) Director, Building and Development Branch, Ministry of Municipal Affairs and Housing 777 Bay St., 2nd Floor. Toronto, M5G 2E5 (416) 585-6666.

R.V.C.A. RECEIVED

2022-05-28

### Schedule 1: Designer Information

Use one form for each individual who reviews and takes responsibility for design activities with respect to the project.

<b>A. Project Information</b>			Unit no.		Lot/econ.	
Building number, street name <b>3447 Old Almonte Road</b>						
Municipality <b>City of Ottawa</b>		Postal code <b>K0A 1L0</b>	Plan number/ other description			
<b>B. Individual who reviews and takes responsibility for design activities</b>						
Name <b>Patrick Leblanc, P.Eng.</b>			Firm <b>McIntosh Perry Consulting Engineers Ltd.</b>			
Street address <b>115 Walgreen Road, R.R.3</b>			Unit no.		Lot/econ.	
Municipality <b>Carp (City of Ottawa)</b>		Postal code <b>K0A 1L0</b>	Province		E-mail <b>p.leblanc@mcintoshperry.com</b>	
Telephone number <b>( 613 ) 714-4586</b>		Fax number <b>( )</b>		Cell number <b>( 613 ) 229-5863</b>		
<b>C. Design activities undertaken by individual identified in Section B. [Building Code Table 3.5.2.1. of Division C]</b>						
House		HVAC – House		Building Structural		
Small Buildings		Building Services		Plumbing – House		
Large Buildings		Detection, Lighting and Power		Plumbing – All Buildings		
Complex Buildings		Fire Protection		<input checked="" type="checkbox"/> On-site Sewage Systems		
Description of designer's work						
Obtain approval of existing undocumented Class 4 absorption trench sewage system to service existing community centre and proposed building expansion. See attached memorandum for detailed assessment of existing sewage system.						
<b>D. Declaration of Designer</b>						
I, <u>Patrick Leblanc, P.Eng.</u> declare that (choose one as appropriate):						
(print name)						
I review and take responsibility for the design work on behalf of a firm registered under subsection 3.2.4. of Division C, of the Building Code. I am qualified, and the firm is registered, in the appropriate classes/categories.						
Individual BCIN: _____						
Firm BCIN: _____						
I review and take responsibility for the design and am qualified in the appropriate category as an "other designer" under subsection 3.2.5. of Division C, of the Building Code.						
Individual BCIN: _____						
Basis for exemption from registration: <u>P.Eng. (Licence # 100141438)</u>						
The design work is exempt from the registration and qualification requirements of the Building Code.						
Basis for exemption from registration and qualification: _____						
I certify that:						
1. The information contained in this schedule is true to the best of my knowledge.						
2. I have submitted this application with the knowledge and consent of the firm.						
Date <b>May 26, 2022</b>			Signature of Designer 			

RESERVATION PERMIT #  
22-085  
PART 10 & 11  
OSSE

**NOTE:**

- For the purposes of this form, "individual" means the "person" referred to in Clause 3.2.4.7(1) (c) of Division C, Article 3.2.5.1. of Division C, and all other persons who are exempt from qualification under Subsections 3.2.4. and 3.2.5. of Division C.
- Schedule 1 is not required to be completed by a holder of a license, temporary license, or a certificate of practice, issued by the Ontario Association of Architects. Schedule 1 is also not required to be completed by a holder of a license to practise, a limited license to practise, or a certificate of authorization, issued by the Association of Professional Engineers of Ontario.



R.V.C.A. RECEIVED

OCT 28 2022

### Schedule 2: Sewage System Installer Information

RENOVATION PERMIT #  
8-22-085  
PART 10 & 11 - OSSO

<b>A. Project Information</b>		
Building number, street name <b>3447 Old Almonte Road</b>		Unit number Lot/con.
Municipality <b>City of Ottawa</b>	Postal code <b>K0A 1L0</b>	Plan number/ other description

**B. Sewage system installer**

Is the installer of the sewage system engaged in the business of constructing on-site, installing, repairing, servicing, cleaning or emptying sewage systems, in accordance with Building Code Article 3.3.1.1, Division C?

Yes (Continue to Section C)                      No (Continue to Section E)                       Installer unknown at time of application (Continue to Section E)

**C. Registered installer information (where answer to B is "Yes")**

Name		BCIN	
Street address		Unit number	Lot/con.
Municipality	Postal code	Province	E-mail
Telephone number ( )	Fax ( )	Cell number ( )	

**D. Qualified supervisor information (where answer to section B is "Yes")**

Name of qualified supervisor(s)	Building Code Identification Number (BCIN)

**E. Declaration of Applicant:**

I, Patrick Leblanc declare that:  
(print name)


I am the applicant for the permit to construct the sewage system. If the installer is unknown at time of application, I shall submit a new Schedule 2 prior to construction when the installer is known;

OR

I am the holder of the permit to construct the sewage system, and am submitting a new Schedule 2, now that the installer is known.

I certify that:

- The information contained in this schedule is true to the best of my knowledge.
- If the owner is a corporation or partnership, I have the authority to bind the corporation or partnership.

Date **May 26, 2022**                      Signature of applicant 



R.V.C.A. RECEIVED  
OCT 28 2022

RENOVATION PERMIT #  
B-22-085  
PART 10 & 11 - OSSO

**Schedule 13**  
**Part 10 & 11 Site Amendment**  
Check All that apply to project

**Site Amendment/Description of Proposed Change/Renovation**

- Residential  Community Centre  
 Commercial Property

Bedrooms:	#Existing	n/a	+	#Proposed	n/a	=	n/a	Schedule 8 (m <sup>2</sup> )
Fixture Units	#Existing	18	+	#Proposed	11.5	=	29.5	
Floor Area	#Existing	120	+	#Proposed	387.6	=	507.6	

- Exceeding 15% of the gross area of the dwelling units for proposed addition  
 Change in Use:  
 Major occupancy (e.g. residential to commercial)  
 Occupant load (e.g. Office to warehouse)  
Please describe proposed use:  
  
 Installation of a POOL not meeting O.B.C Regulation setback distances  
 Installation of a DECK not meeting O.B.C Regulation setback distances

**Required attachments**

To be supplied by applicant/agent at applicant's expense:

- One of the following documents to **DESCRIBE CURRENT SEPTIC SYSTEM** (ONE x1 copy):
  - A. Copy of current sewage system approval (Use permit/ Certificate of Completion)
  - B. Professional engineer's report indicating size and location of system
- Each of these documents to **DESCRIBE PROPOSED RENOVATION** (ONE x1 copy)
  - A. Copy of site plan: Drawn to scale, indicating the layout of the existing building, well, other structures i.e shed, workshop, cabana
  - B. Completed Reno 10,11 Application Form
  - C. Copy of Building Plans: Drawn to scale, showing the changes/additions as proposed



R.V.C.A. RECEIVED  
OCT 28 2022

RENOVATION PERMIT  
8-22-085  
PART 10 & 11  
Do Not Complete  
Permit #  
Revision #  
Date: 08/30

**Schedule 8  
Fixture unit count**

Fixtures	# Existing + # Proposed X unit count = Fixture Count					
<b>Bathroom</b>						
Bathroom group (toilet, sink and tub or shower) installed in the <u>same</u> room		+		X	6	=
Bathtub with/without overhead shower		+		X	1.5	=
Shower stall		+		X	1.5	=
Wash basin (SINK) (1½inch trap)	2	+	3	X	1.5	= 7.5
Watercloset (TOILET) tank operated	3	+	1	X	4	= 16
Bidet	1	+		X	1.5	= 1.5
<b>Kitchen</b>						
Dishwasher		+		X	1	=
Sink with/without garbage grinder(s), domestic and other small type single, double or 2 single with a common trap	1	+	1	X	1.5	= 3.0
<b>Other</b>						
Domestic washing machine		+		X	1.5	=
Combination sink and laundry tray single or double (Installed on 1½ trap)		+	1	X	1.5	= 1.5

**\*Total: 29.5**

**\*Insert the TOTAL in Schedule 13 (O.Reg 151/13 Table 7.4.9.3)**

1. **Sump pumps and floor drains are not to be connected to the sewage system.** Connection of such fixtures to a sewage system may lead to a hydraulic failure of the said system. The above mentioned fixtures should be discharged separately to an approved Class 2 (leaching pit) sewage system.
2. Where laundry waste is not more than 20% of the total daily design sanitary sewage flow, it may discharge to a sewage system (Part 8, OBC, 8.1.3.1(2)).

  
Agent/Owner signature

May 26, 2022  
Date





TBM: TOP OF EXISTING DRILLED WELL  
ASSUMED ELEVATION = 100.00m

No.	Revision/Issue	Date
1	REVISED/FOR OSSO SUBMISSION	MAY/3/2022
0	ISSUED FOR REVIEW	JAN/08/20

### McINTOSH PERRY

115 Walgreen Road, RR 3  
Carp, ON K0A 1L0  
Tel: 613-836-2184 Fax: 613-836-3742  
www.mcintoshperry.com

Stamp: K.V.C.A. RECEIVED

OCT 28 2022

Stamp: RENOVATION PERMIT #

B-22-085

PART 10 & 11 - OSSO

Client:  
**CITY OF OTTAWA**  
100 CONSTELLATION DRIVE

Project:  
**CORKERY COMMUNITY CENTRE  
SEWAGE SYSTEM ASSESSMENT**  
3447 OLD ALMONTE ROAD

Drawing Title:  
**EXISTING SEWAGE  
SYSTEM PLAN**

Scale: 1:250

Drawn by: BA

Checked By: PL

Designed By:

Date: DEC/20/19

Project Number:

**CM-19-0590/  
CCO-21-3339**

Drawing Number:

**FIG.1**

ALL RIGHTS RESERVED. Project: Corkery Community Centre Sewage System Assessment, 3447 Old Almonte Road, Ottawa, Ontario, Canada. Date: 2022-05-03. Scale: 1:250.





Do Not Complete  
 Permit No B-22-085  
 Revision No \_\_\_\_\_  
 Date \_\_\_\_\_

**Permit**  
 Part 10/11- Change of Use/Renovation  
 Ontario Building Code

This permit verifies that the on-site sewage system was reviewed under the *Ontario Building Code* and *Ontario Regulation 350/06* as amended by *Ontario Regulation 503/09*

Reviewed & Recommended by: J.Hutton Owner: City of Ottawa  
 Civic Address: 3447 Old Almonte Rd Legal: \_\_\_\_\_  
 Roll #: \_\_\_\_\_

Existing number of bedrooms \_\_\_\_\_ Proposed number of bedrooms \_\_\_\_\_  
 Existing number of fixture units \_\_\_\_\_ Proposed number of fixture units \_\_\_\_\_  
 Existing finished floor area \_\_\_\_\_ m2 Proposed finished floor area \_\_\_\_\_ m2  
 Existing design flow 3600 L/day Proposed design flow 3600 L/day

Type of system:  Trench  Filter Media Bed  Area Bed  Treatment Unit  Effluent filter  
 Bed Configuration 8 runs at 18.5 m \_\_\_\_\_  
 Tank size 10870 L

**Permit Refused By:**

\_\_\_\_\_  
 Terry K. Davidson, P.Eng., Manager Septic System Approvals Date \_\_\_\_\_

Permit Refused for the following reasons:

- Contact a licensed installer
- Must obtain a permit for tank replacement
- Must obtain a permit for new sewage system
- Must obtain a permit for effluent filter and riser
- Building plans required
- Septic system records required
- Engineer's assessment of septic system required

**Permit Approved and Issued By:**

Terry K Davidson  
 Terry K. Davidson, P.Eng., Manager - Septic System Approvals

NOVEMBER 8, 2022  
 Permit Date

Details and Conditions of Approval:

1. Existing sewage system may be re-used for new building addition with a maximum occupancy of 100 people in the assembly hall with food service provided.

\_\_\_\_\_  
 Terry K. Davidson, P.Eng., Manager - Septic System Approvals

\_\_\_\_\_  
 Revision Date

Details and Conditions of Approval:

**\*\*Note: this permit is valid for 12 months from the date of signing. It is not renewable.\*\***