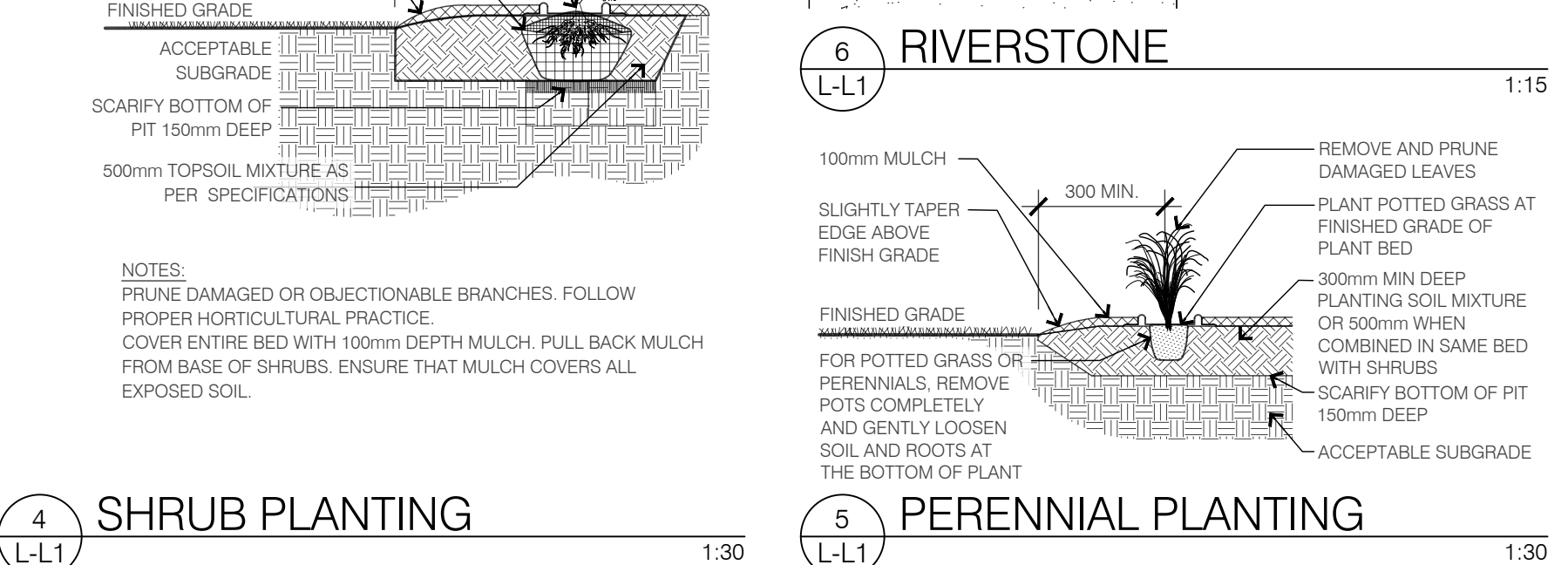
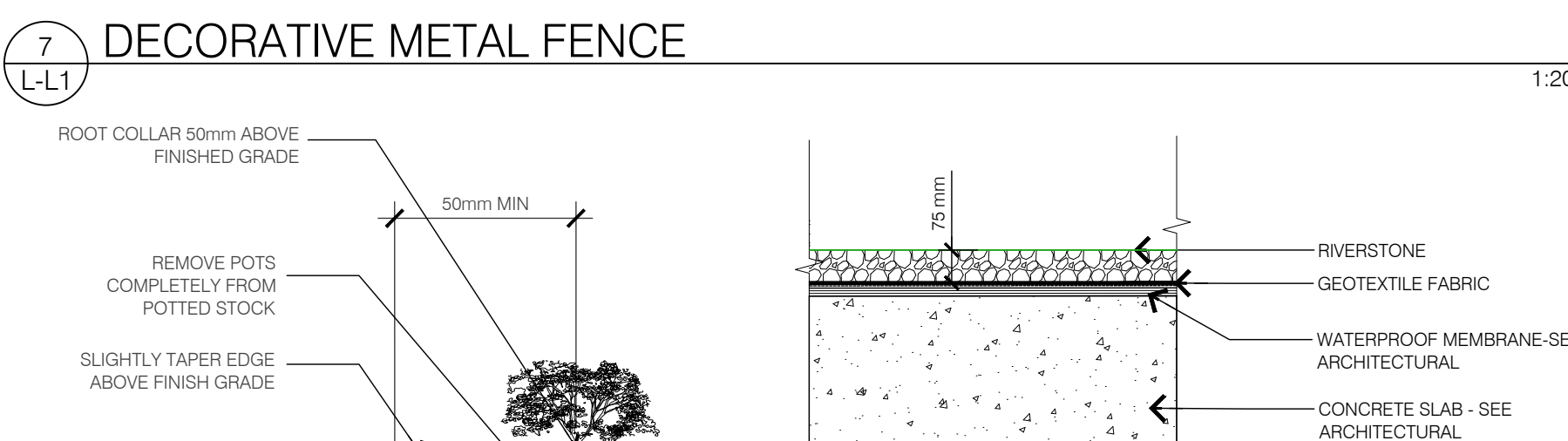
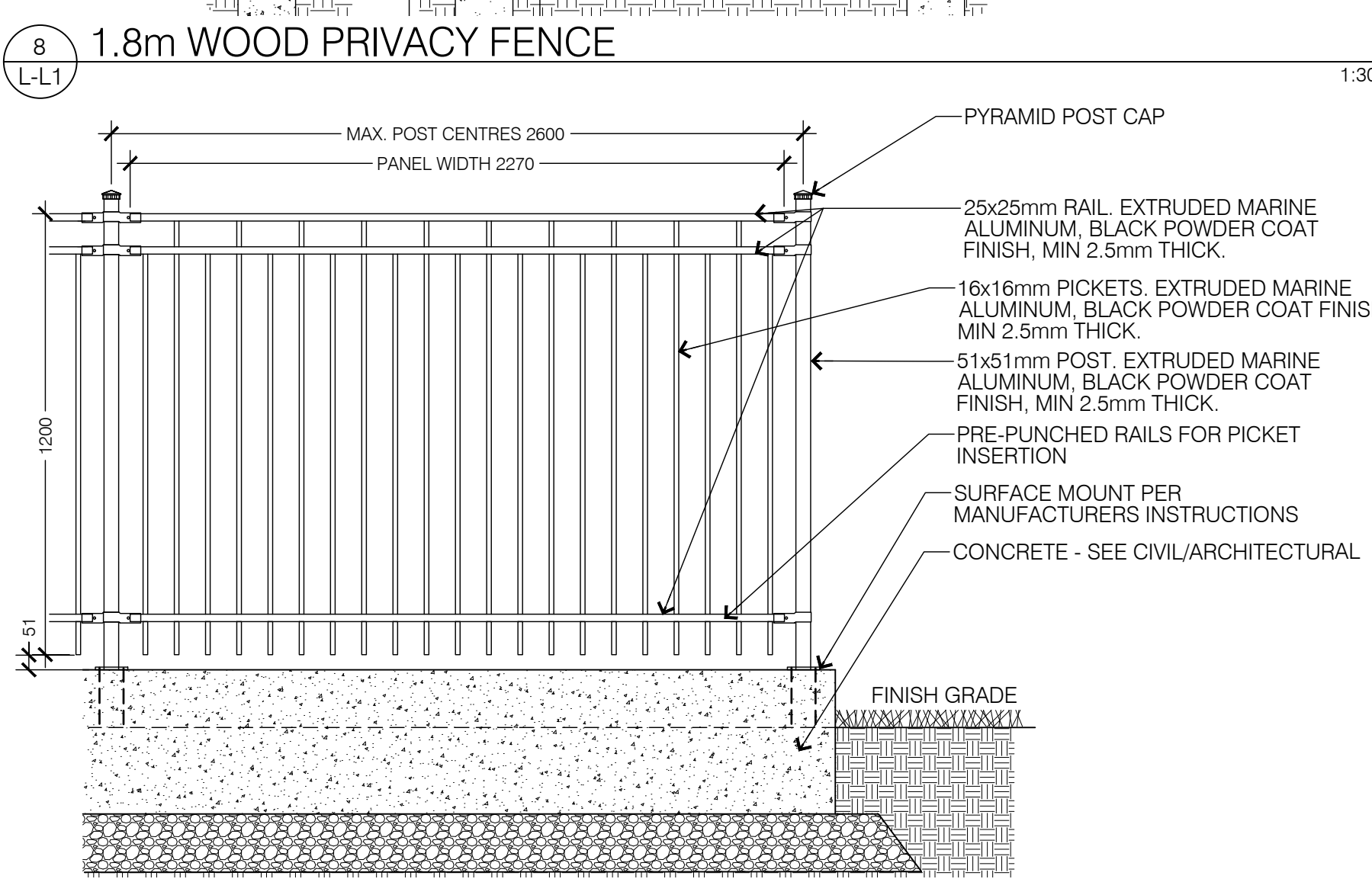
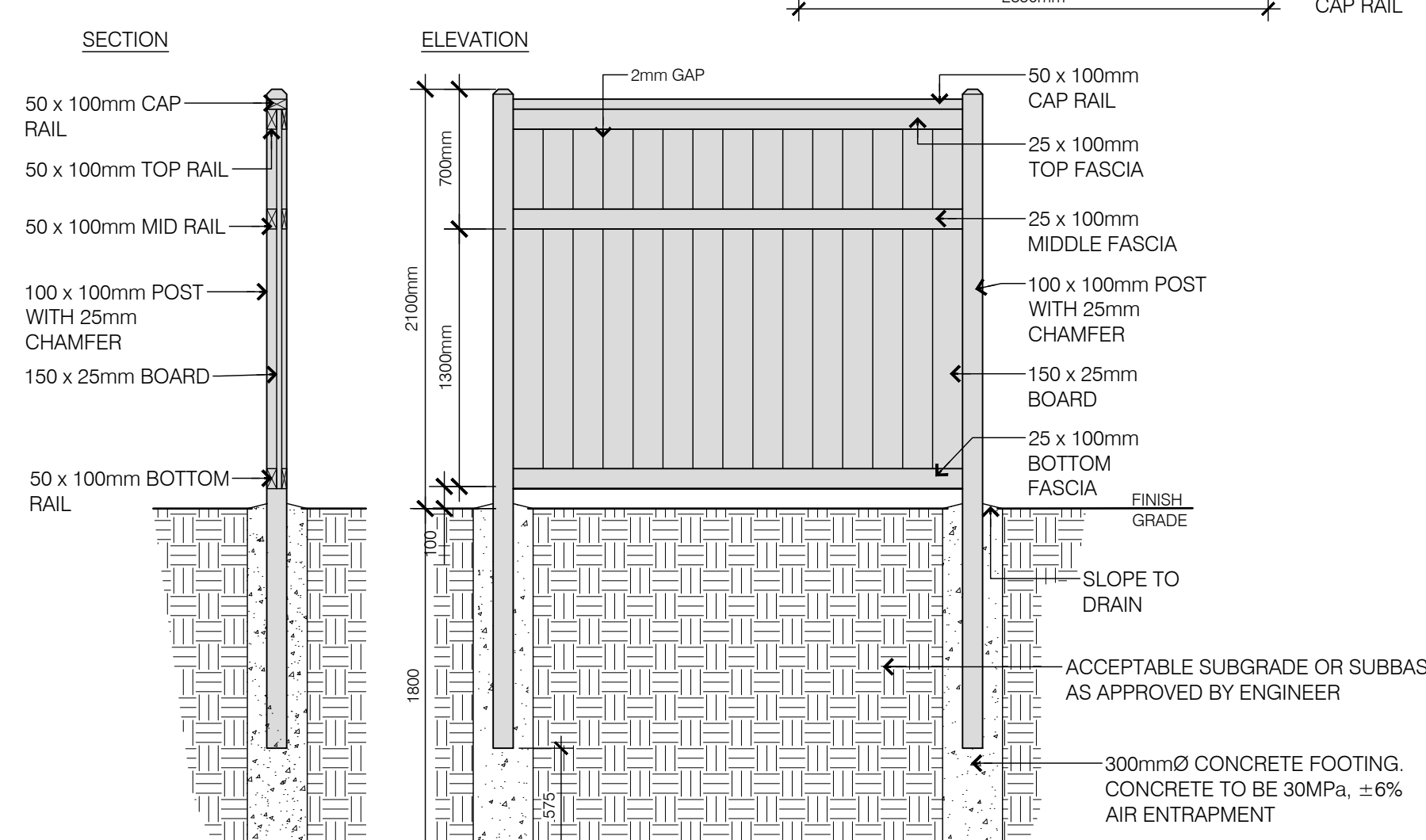
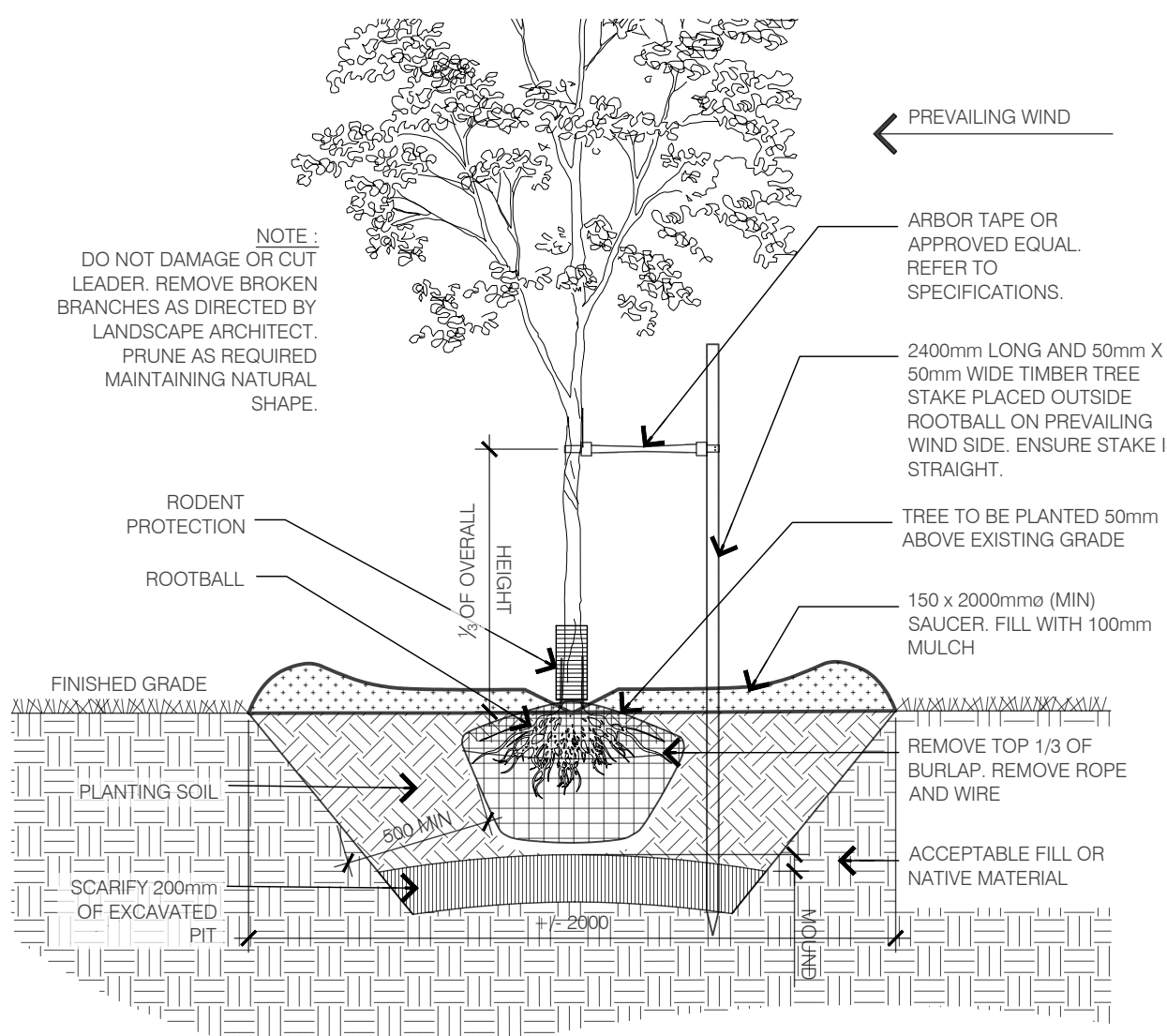


- NOTES:
- CONTRACTOR TO SUBMIT SHOP DRAWING.
 - ALL LUMBER TO BE EASTERN WHITE CEDAR #1 SELECT.
 - ALL FASTENERS TO BE GALVANIZED.

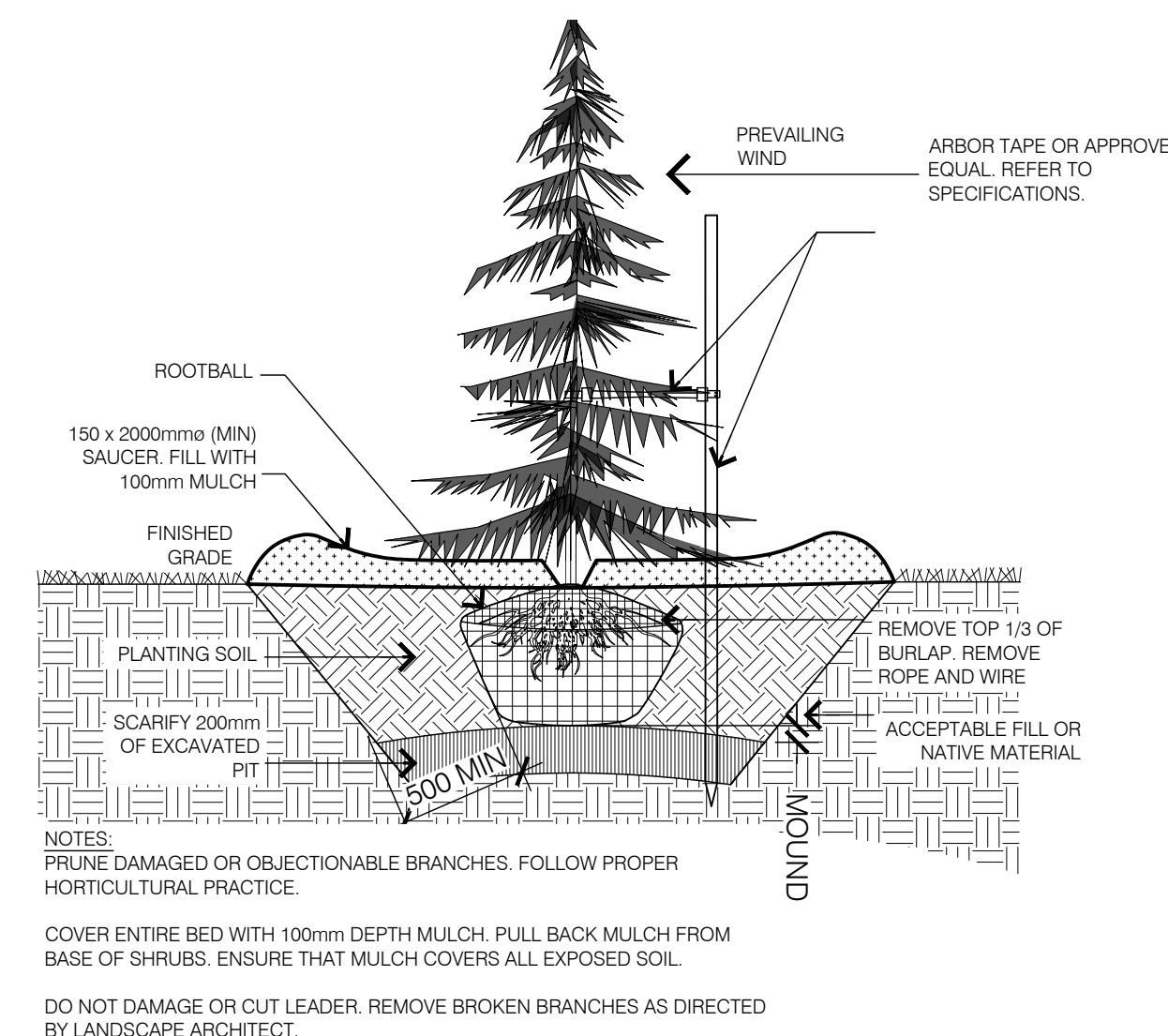


1 LANDSCAPE PLAN

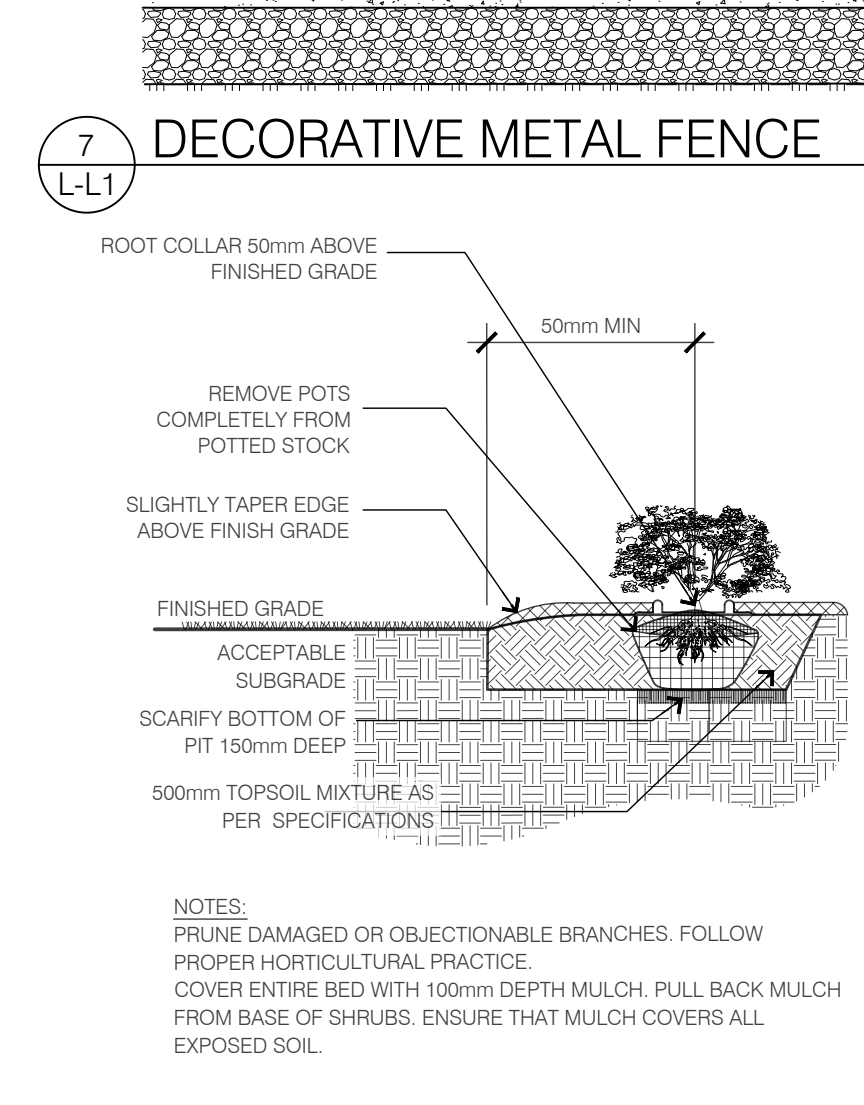
PLANT LIST						
DECIDUOUS TREES						
KEY	QTY	BOTANICAL NAME	COMMON NAME	SPACING	SIZE	COMMENTS
AS	7	<i>Acer saccharum</i>	Sugar Maple	-	50 mm CAL	W.B
AC	3	<i>Amelanchier laevis</i>	Allegheny Serviceberry	-	50 mm CAL	W.B
CO	8	<i>Celtis occidentalis</i>	Hackberry	-	50 mm CAL	W.B
QM	5	<i>Quercus macrocarpa</i>	Bur Oak	-	50 mm CAL	W.B
CONIFEROUS TREES						
KEY	QTY	BOTANICAL NAME	COMMON NAME	SPACING	SIZE	COMMENTS
PG	3	<i>Picea glauca</i>	White Spruce	-	1.8m ht.	W.B
SHRUBS						
KEY	QTY	BOTANICAL NAME	COMMON NAME	SPACING	SIZE	COMMENTS
Acm	2	<i>Amelanchier canadensis</i>	Serviceberry	-	150cm ht.	Multistem
Sm	40	<i>Symphoricarpos albus</i>	Snowberry	1.25m	3 GAL	-
PERENNIALS						
KEY	QTY	BOTANICAL NAME	COMMON NAME	SPACING	SIZE	COMMENTS
Ep	10	<i>Echinacea purpurea</i>	Purple Coneflower	75cm	1 GAL	-
Ls	8	<i>Liatris spicata</i>	Dense Blazing star	60cm	1GAL	-
Ri	16	<i>Rudbeckia fulgida</i>	Black-Eyed Susan	75cm	1GAL	-



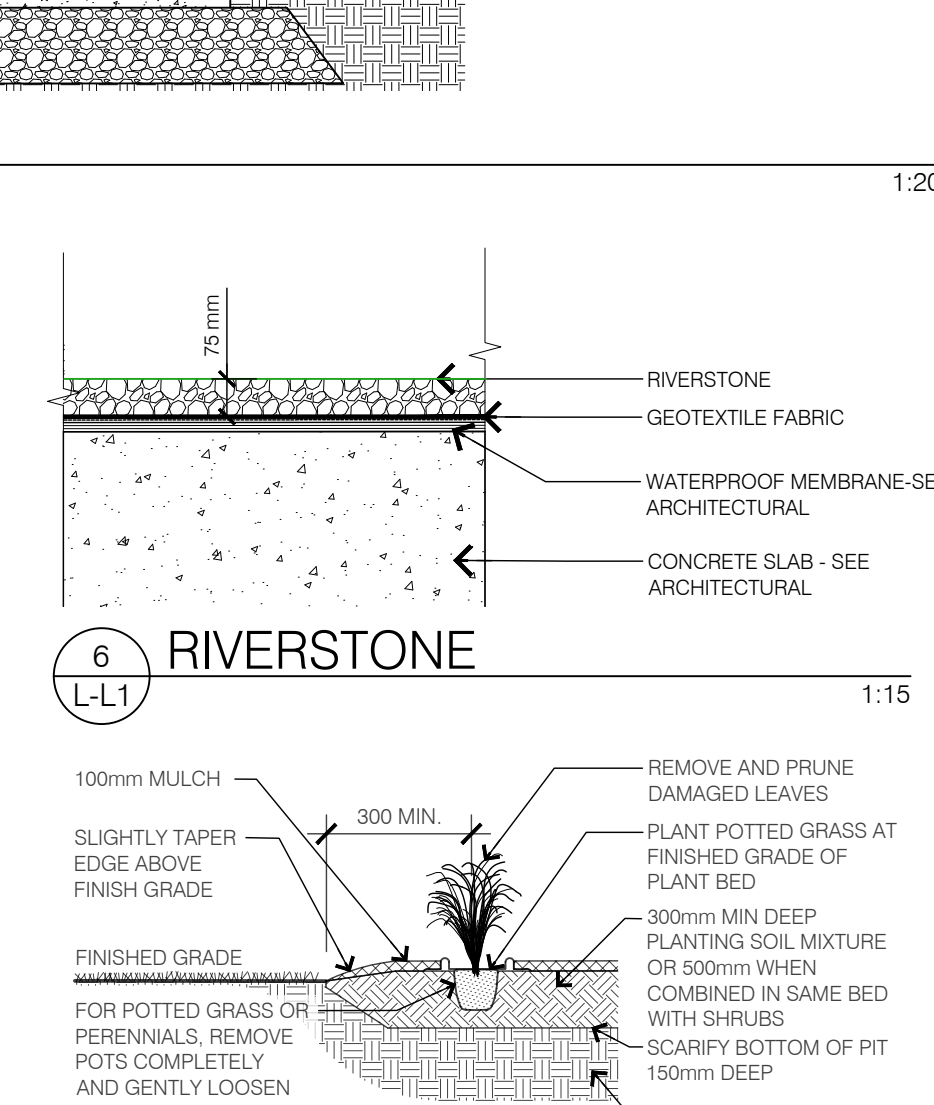
2 DECIDUOUS TREE PLANTING



3 CONIFEROUS TREE PLANTING



4 SHRUB PLANTING




5 PERENNIAL PLANTING



- KEY MAP, NTS
- L-L1 GENERAL NOTES**
- All general site information and conditions compiled from architect's and engineer's plans and surveys.
 - Do not scale this drawing.
 - Report any discrepancies prior to commencing work. No responsibility is born by the Landscape Architect for unknown subsurface conditions.
 - Reinstate all areas and items damaged as a result of construction activities to the satisfaction of the Landscape Architect.
 - Drawing may not be used for construction until signed by Landscape Architect as issued for construction.
 - The accuracy of the position of utilities is not guaranteed.
 - Individual utility co. must be contacted for confirmation of utility existence and location prior to digging.
 - This drawing is an instrument of service and requires the permission of the Landscape Architect for use. Copyright is reserved by the Landscape Architect, David M. Lashley.

NO.	DATE	DESCRIPTION
6	2023-04-20	ISSUED FOR SPA
5	2023-02-14	ISSUED FOR SPA
4	2022-11-16	ISSUED FOR SPA
3	2022-02-28	ISSUED FOR SPA
2	2022-02-02	ISSUED FOR COORDINATION
1	2021-10-28	ISSUED FOR REVIEW



LASHLEY + ASSOCIATES
LANDSCAPE ARCHITECTURE AND SITE ENGINEERING

205-860 OLDFSTONE AVENUE
OTTAWA, ON K1Y 3E6
T 613 238 8796
F 613 238 4511
W Lashley.ca
E info@lashley.ca

CONSULTANT:

PROJECT:

LANDRIC HOMES
3040/3044 INNES ROAD
OTTAWA, ON.

DRAWING TITLE:
LANDSCAPE PLAN

DATE: 2021-10-28 DRAWING NO.:
SCALE: AS NOTED
DRAWN BY: KI-RP
LA PROJECT NO. 21825-1