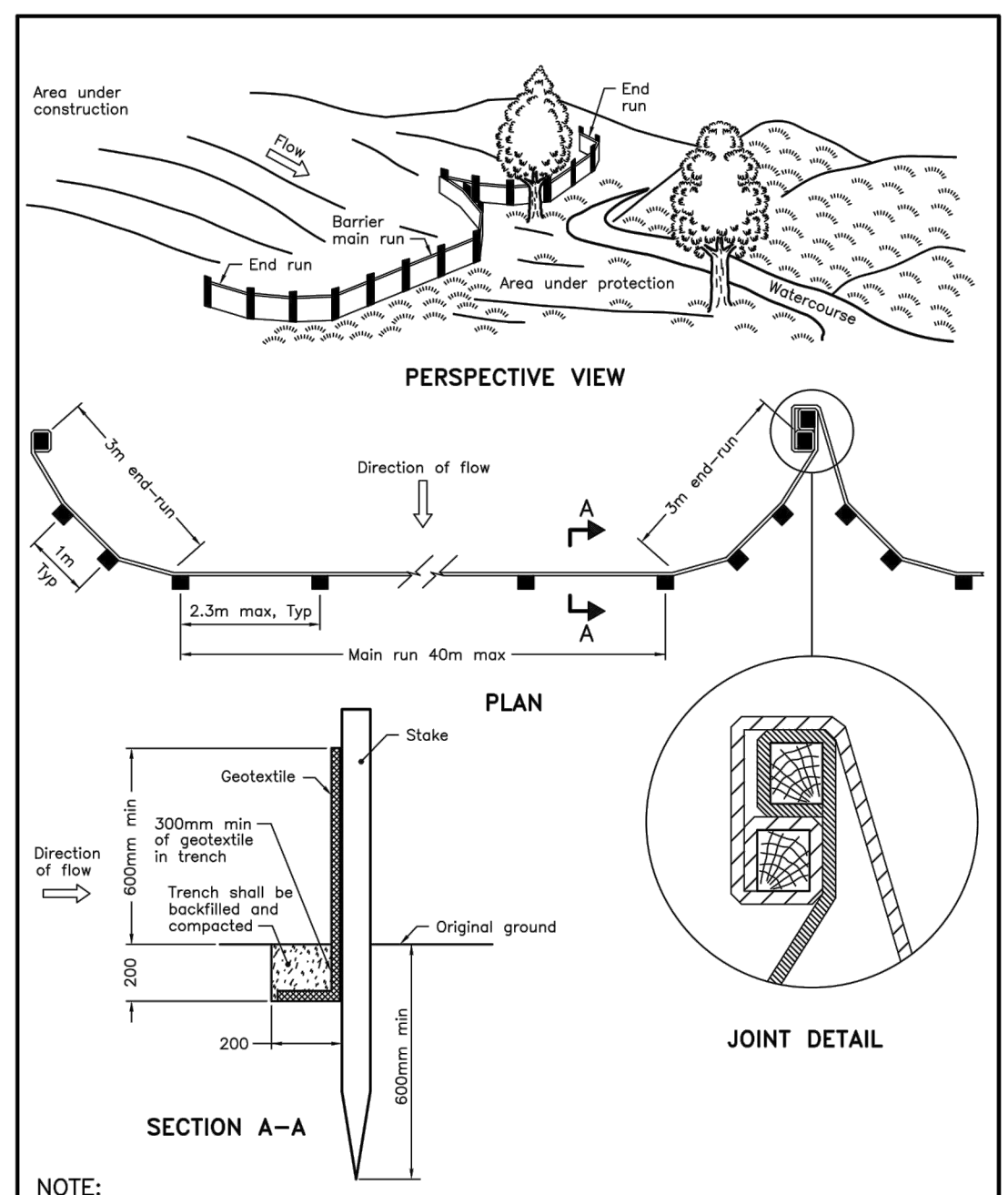
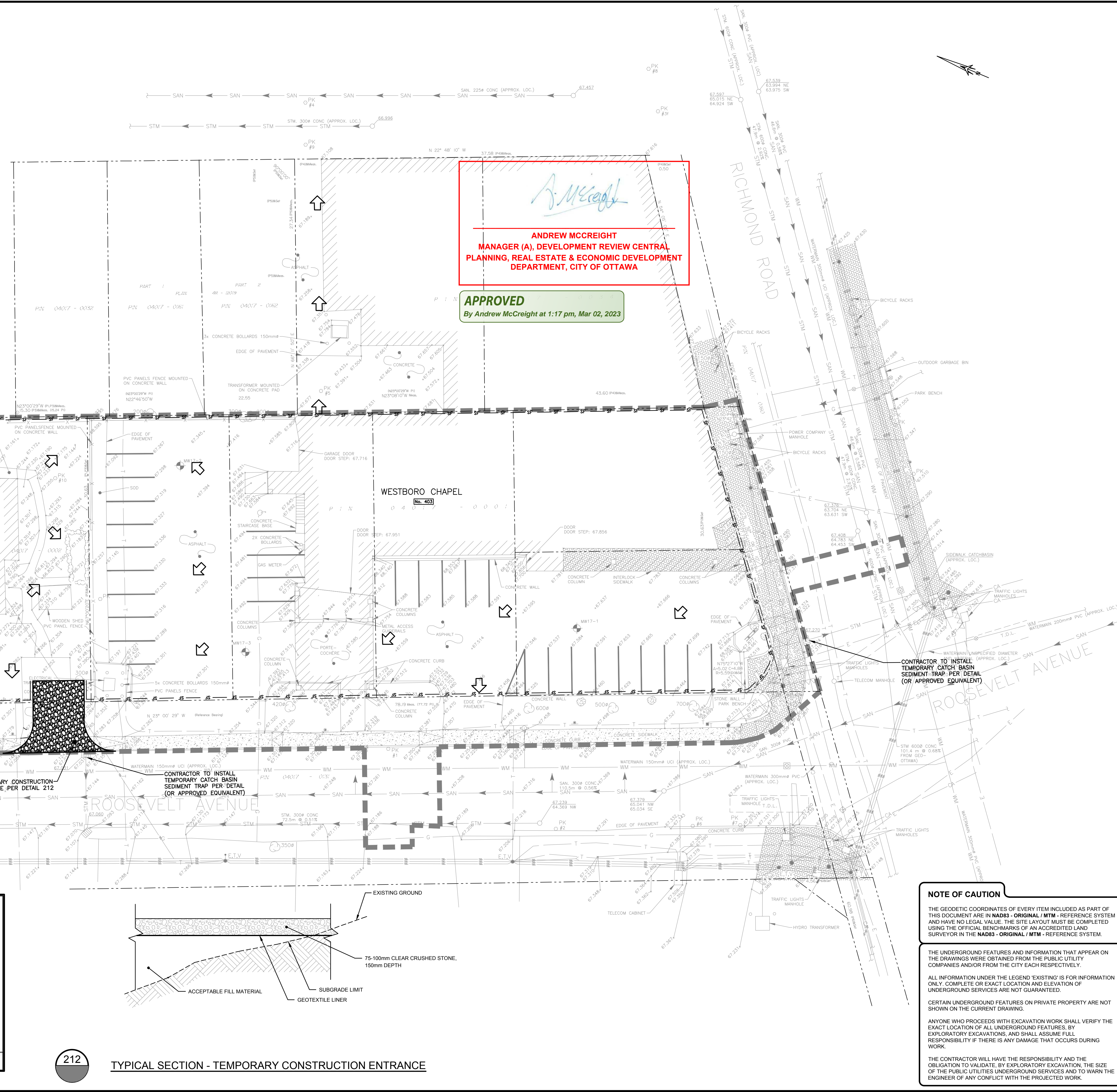


TITLEBLOCK 24/3/23 VERT ENG 3.0
 PRINT DATE: 2023/01/20 / PAPER SIZE: ISO A4 (210.00 x 297.00 MM)
 PATH: Z:\C:\C:\C:\C:\C:\C\Civil\2023\2023-01-20\2023-01-20_Sediment and Erosion.dwg / LAYOUT: C002



ONTARIO PROVINCIAL STANDARD DRAWING
 LIGHT-DUTY SILT FENCE BARRIER
 Nov 2021 Rev 3
 OPSD 219.110



EXISTING	PROPOSED
WM	WATERMAIN
SS	SANITARY SEWER
STM	STORM SEWER
D	DRAIN
G	GAS LINE (APPROX. LOC.)
T	UNDERGROUND TELEPHONE (APPROX. LOC.)
CA	UNDERGROUND CABLE (APPROX. LOC.)
E	UNDERGROUND ELECTRICITY (APPROX. LOC.)
W	OVERHEAD WIRES
---	RIGHT-OF-WAY LIMITS
---	EASEMENT
---	TOP OF SLOPE
---	DITCH CENTER
---	BOTTOM OF SLOPE
---	WOOD AREA
---	GRADE CROSSING
---	FLAGPOLE
---	CATCHBASIN
---	MANHOLE/CATCHBASIN
---	FIRE HYDRANT
---	VALVE
---	REDUCER
---	TEE
---	VALVE CHAMBER
---	PRIVATE UTILITIES (WATERMAIN)
---	EXTERIOR WATER FAUCET
---	SLUCEWAY
---	NATURAL GAS VALVE
---	SIGN
---	STOP SIGN
---	TRAFFIC LIGHT
---	ELECTRICITY POLE
---	TELEPHONE POLE
---	ELECT.-TEL-STREET LIGHT POLE
---	ELECT.-TEL-TRANSFORMER POLE
---	PRIVATE STREET LIGHT
---	ELECTRICITY MANHOLE
---	TELEPHONE MANHOLE
---	SURVEY STATION
---	ELEVATION
---	BOREHOLE (LOC. APPROX.)
---	GROUND ELEVATION (BEDROCK ELEVATION)
---	SILT FENCE PER OPSD 219.110
---	OVERLAND FLOW
---	TEMPORARY CONSTRUCTION ENTRANCE
---	WORK LIMIT

No.	Date	Description	By
4	23/01/20	RE-ISSUED FOR SITE PLAN CONTROL	T.K
3	22/11/07	RE-ISSUED FOR SITE PLAN CONTROL	T.K
2	22/10/14	RE-ISSUED FOR SITE PLAN CONTROL	T.K
1	22/04/07	ISSUED FOR SITE PLAN CONTROL	T.K

DESIGNED BY: **J. C. ADAMS**
 100519478
 20 January 2023
 PROVINCE OF ONTARIO

APPROVED BY: **T. G. KENNEDY**
 100173201
 January 20, 2023
 PROVINCE OF ONTARIO

CIMA+

The Hazelton
Westboro

PROJECT NAME:
403 RICHMOND ROAD & 389 ROOSEVELT AVENUE

SHEET TITLE:
SEDIMENT AND EROSION CONTROL PLAN

DISCIPLINE:
CIVIL

DRAWER:
 S.C. POGGIOLI

DESIGNER:
 G. JOSEPH

APPROVER:
 T. KENNEDY

PROJECT NO.:
 A001046

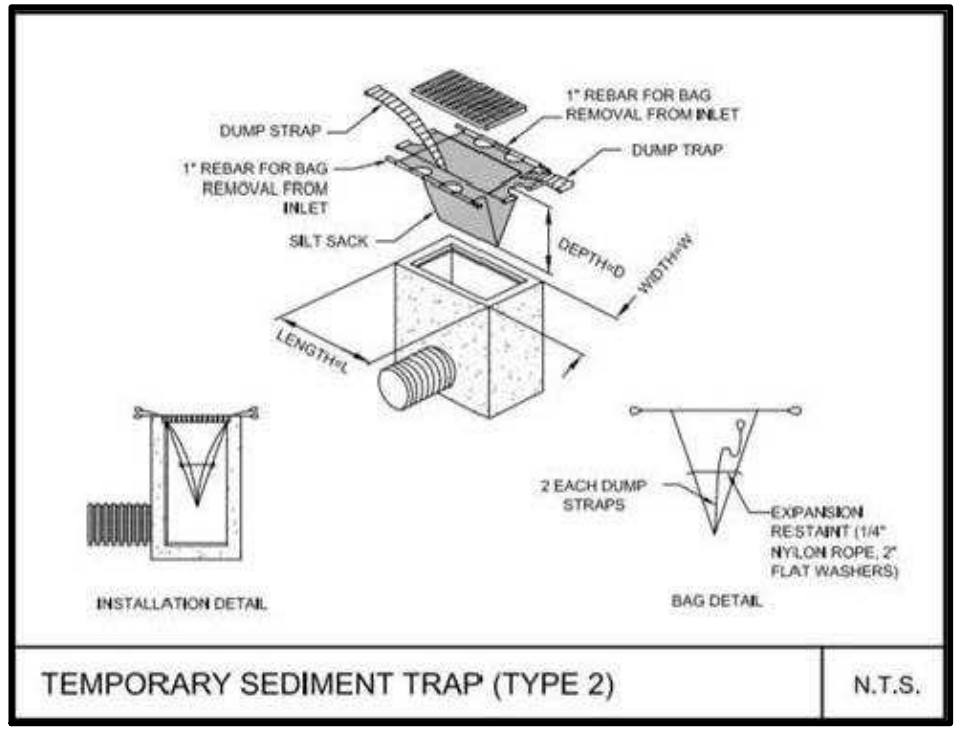
SHEET NO.:
 2 of 12

SCALE:
 1:200

DATE:
 2022/04/07

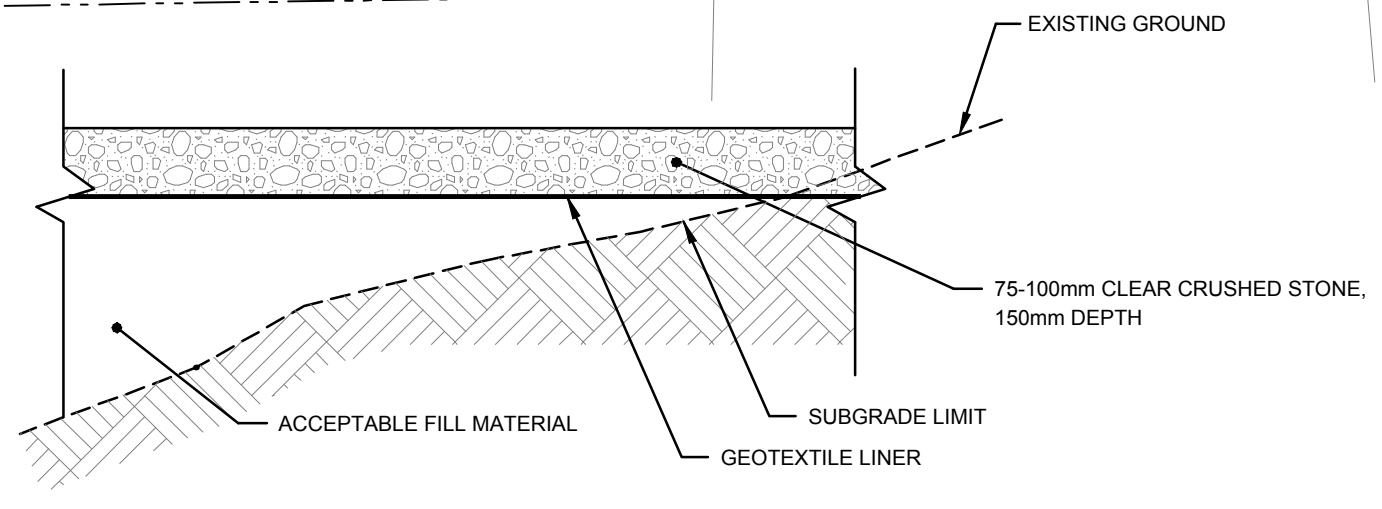
APPROVER:
 T. KENNEDY

DRAWING NO.:
C002



212

TYPICAL SECTION - TEMPORARY CONSTRUCTION ENTRANCE



NOTE OF CAUTION

THE GEODETIC COORDINATES OF EVERY ITEM INCLUDED AS PART OF THIS DOCUMENT ARE IN NAD83 - ORIGINAL / MTM - REFERENCE SYSTEM AND HAVE NO LEGAL VALUE. THE SITE LAYOUT MUST BE COMPLETED USING THE OFFICIAL BENCHMARKS OF AN ACCREDITED LAND SURVEYOR IN THE NAD83 - ORIGINAL / MTM - REFERENCE SYSTEM.

THE UNDERGROUND FEATURES AND INFORMATION THAT APPEAR ON THE DRAWINGS WERE OBTAINED FROM THE PUBLIC UTILITY COMPANIES AND/OR FROM THE CITY EACH RESPECTIVELY.

ALL INFORMATION UNDER THE LEGEND 'EXISTING' IS FOR INFORMATION ONLY. COMPLETE OR EXACT LOCATION AND ELEVATION OF UNDERGROUND SERVICES ARE NOT GUARANTEED.

CERTAIN UNDERGROUND FEATURES ON PRIVATE PROPERTY ARE NOT SHOWN ON THE CURRENT DRAWING.

ANYONE WHO PROCEEDS WITH EXCAVATION WORK SHALL VERIFY THE EXACT LOCATION OF ALL UNDERGROUND FEATURES, BY EXPLORATORY EXCAVATIONS, AND SHALL ASSUME FULL RESPONSIBILITY IF THERE IS ANY DAMAGE THAT OCCURS DURING WORK.

THE CONTRACTOR WILL HAVE THE RESPONSIBILITY AND THE OBLIGATION TO VALIDATE, BY EXPLORATORY EXCAVATION, THE SIZE OF THE PUBLIC UTILITIES UNDERGROUND SERVICES AND TO WARN THE ENGINEER OF ANY CONFLICT WITH THE PROJECTED WORK.