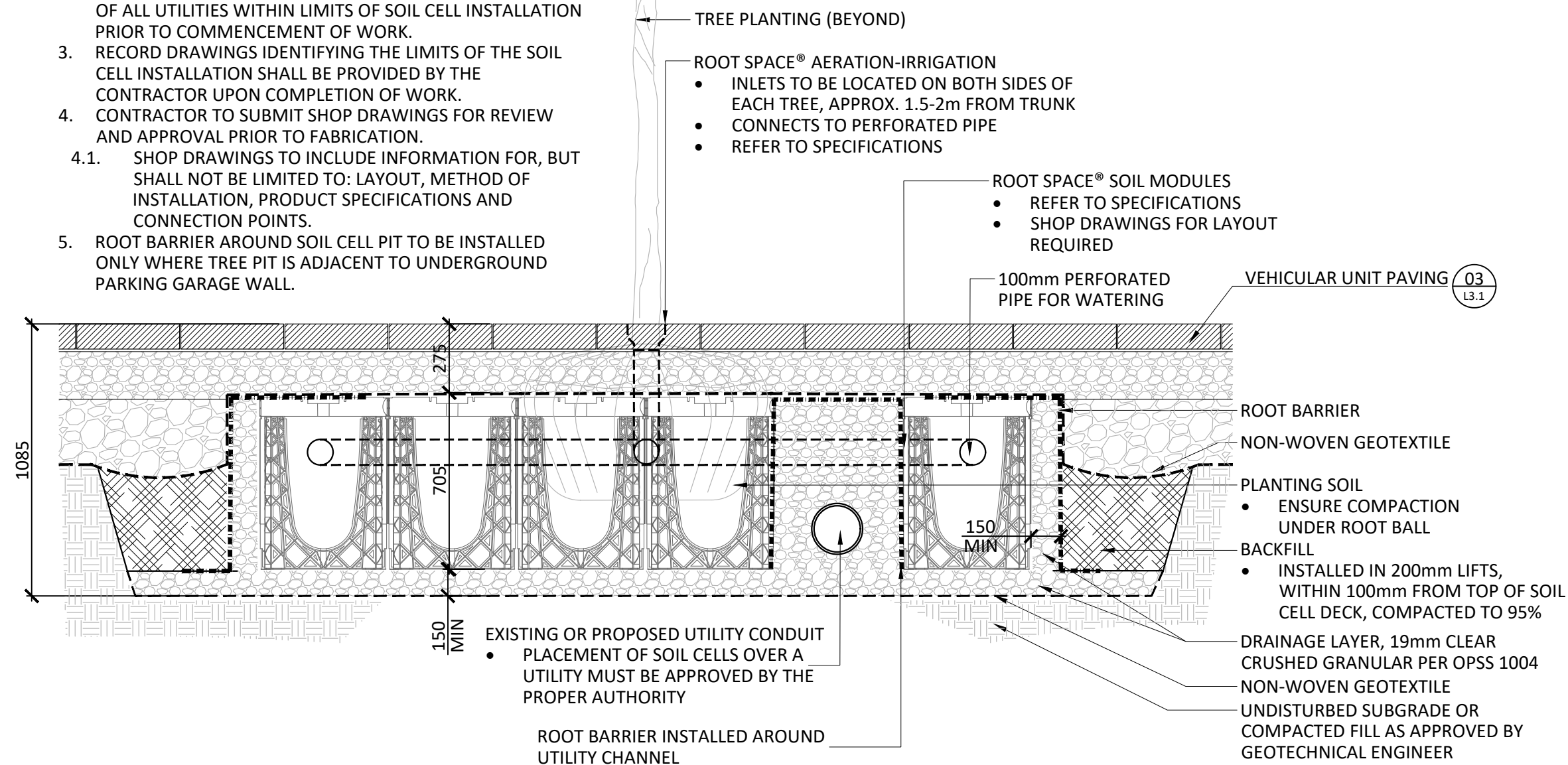




- NOTES:
- CONFIRM LAYOUT AND DIMENSIONS ON SITE PRIOR TO INSTALLATION.
  - CONTRACTOR SHALL LOCATE AND VERIFY THE EXISTENCE OF ALL UTILITIES WITHIN LIMITS OF SOIL CELL INSTALLATION PRIOR TO COMMENCEMENT OF WORK.
  - RECORD DRAWINGS IDENTIFYING THE LIMITS OF THE SOIL CELL INSTALLATION SHALL BE PROVIDED BY THE CONTRACTOR UPON COMPLETION OF WORK.
  - CONTRACTOR TO SUBMIT SHOP DRAWINGS FOR REVIEW AND APPROVAL PRIOR TO FABRICATION.
    - SHOP DRAWINGS TO INCLUDE INFORMATION FOR, BUT SHALL NOT BE LIMITED TO: LAYOUT, METHOD OF INSTALLATION, PRODUCT SPECIFICATIONS AND CONNECTION POINTS.
  - ROOT BARRIER AROUND SOIL CELL PIT TO BE INSTALLED ONLY WHERE TREE PIT IS ADJACENT TO UNDERGROUND PARKING GARAGE WALL.



01 STREET TREE PLANTING IN SOIL CELLS - OVER UTILITY  
Scale 1:20

- DO NOT DAMAGE OR CUT LEADER
- PRUNE DEAD OR BROKEN BRANCHES ONLY
  - REMOVE ALL BURLAP WRAP, RIBBONS AND TAGS

- USE 1-1800mm STEEL STAKES PLACED AWAY FROM ROOTBALL AS SHOWN
- SECURE WITH ARBORTIE OR APPROVED EQUAL

- TOP OF ROOTBALL TO RETAIN SAME RELATION TO FINISHED GRADE AS PER PREVIOUS EXISTING GRADE
- REMOVE BURLAP AND WIRES FROM ROOTBALL

- 150mm SOIL SAUCER

- 75mm MULCH LAYER

- SCARIFY WALLS OF PIT

- PLANTING SOIL MIX AS SPECIFIED

- TAMP BOTTOM OF TREE PIT

- COMPACTED FILL, PLANTING SOIL OR UNDISTURBED SUBGRADE

- MIN 2X ROOT BALL DIA.

02 TREE PLANTING  
NOT TO SCALE

- PRUNE DEAD OR BROKEN BRANCHES ONLY
- REMOVE ALL BURLAP WRAP, RIBBONS AND TAGS

- TOP OF ROOTBALL TO RETAIN SAME RELATION TO FINISHED GRADE AS PER PREVIOUS EXISTING GRADE

- 100mm SOIL SAUCER

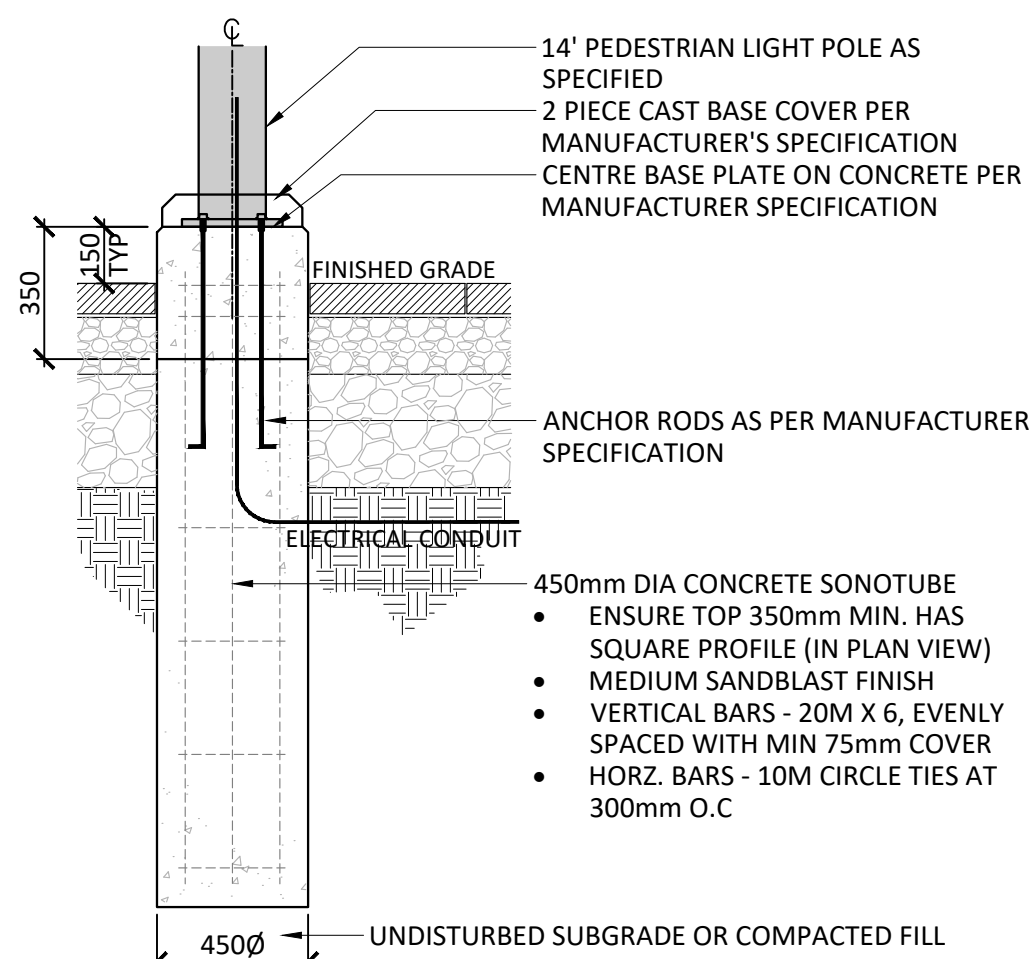
- 50mm MULCH LAYER

- 300mm PLANTING SOIL MIX AS SPECIFIED

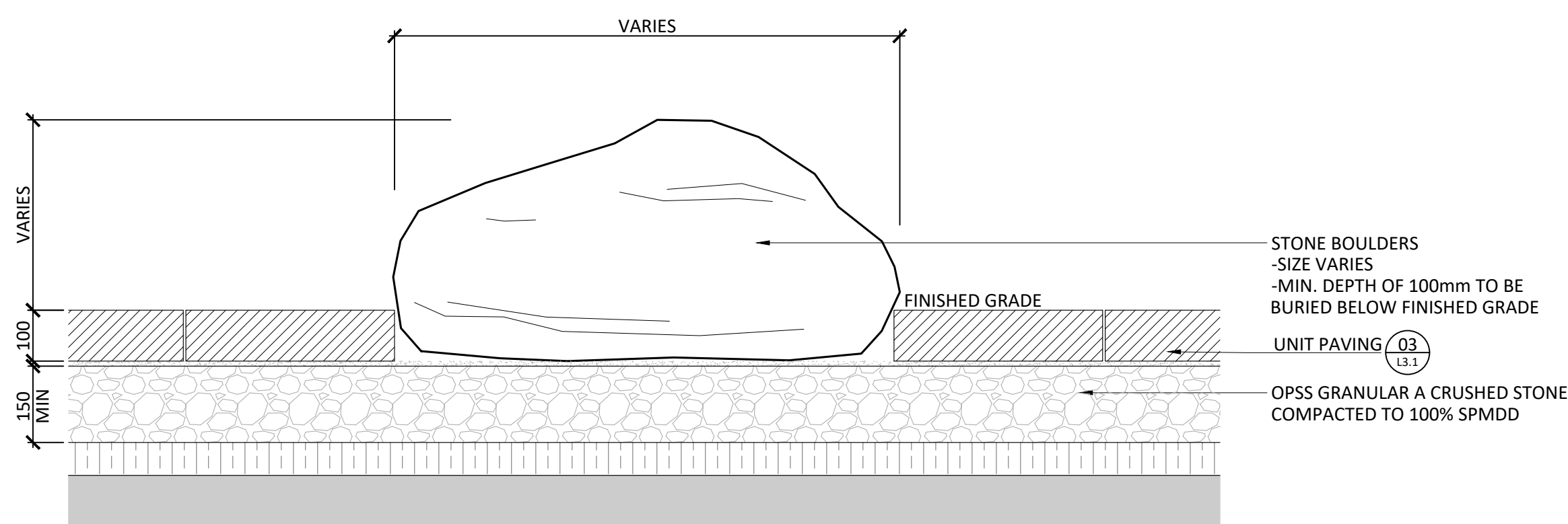
- SCARIFY WALLS AND BOTTOM OF PIT

- COMPACTED FILL OR UNDISTURBED SUBGRADE

03 SHRUB / PERENNIAL PLANTING  
NOT TO SCALE



04 PEDESTRIAN LIGHTING - IN SONOTUBE  
Scale 1:20



- NOTES:
- REFER TO LANDSCAPE PLAN FOR LOCATIONS AND MAX. HEIGHTS ABOVE GRADE
  - ENSURE ALL EXPOSED EDGES ARE BLUNTED/EASED TO TO 6mm MINIMUM
  - EXCAVATION AND SUBGRADE CONDITION TO BE REVIEWED BY GEOTECHNICAL ENGINEER

05 LANDSCAPE BOULDER  
Scale 1:10

*Andrew McCreight*

**ANDREW MCCREIGHT**  
MANAGER (A), DEVELOPMENT REVIEW CENTRAL  
PLANNING, REAL ESTATE & ECONOMIC DEVELOPMENT  
DEPARTMENT, CITY OF OTTAWA

**APPROVED**  
By Andrew McCreight at 9:30 am, May 23, 2023

GENERAL NOTES:

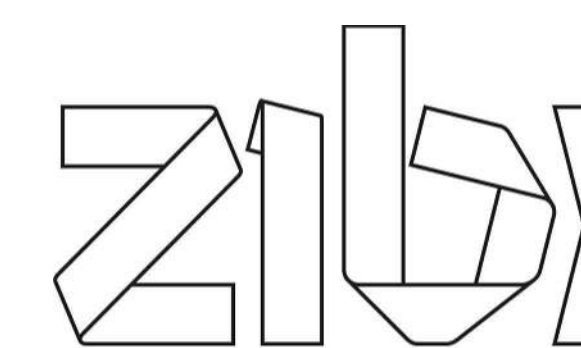
- All measurements in millimeters unless specified otherwise. Do not scale drawing. All drawings to be read in conjunction with written specifications.
- Copyright reserved. This drawing is the exclusive property of CSW Landscape Architects Ltd. and shall not be used without the consent thereof.
- This Drawing may not be used for construction until signed by the landscape architect. It is the responsibility of the contractor to:
  - check and verify all dimensions on site;
  - report all errors and/or omissions to the landscape architect;
  - comply with all pertinent codes and by-laws;
  - check and verify locations of all underground services with all local utilities prior to any digging.
- Proposed grades are to be read in conjunction with landscape, architectural, and engineering drawings. Report any discrepancies to the Construction Manager.

No.	Revision	Date
7	RE-ISSUED FOR SPA	21 FEB 2023
6	ISSUED FOR COORDINATION	02 FEB 2023
5	RE-ISSUED FOR SPA	21 DEC 2022
4	RE-ISSUED FOR SPA	15 SEPT 2022
3	ISSUED FOR SPA	19 APR 2022
2	ISSUED FOR COORDINATION	11 APR 2022
1	ISSUED FOR COORDINATION	11 MAR 2022

North: Stamp:

CSW Landscape Architecture  
Urban Design  
Site Planning  
Recreation and Park Planning  
Project Management

319 McRae Avenue, Suite 502, Ottawa, Ontario, K1Z 0B9  
Tel: (613) 729-4536



Project:  
**ZIBI BLOCK 204**  
Chaudière Island West  
OTTAWA, ONTARIO

Drawing:  
**LANDSCAPE DETAILS**

Scale: AS NOTED	Date: March 2022
Design By: LM	Drawn By: SW
Project Number: 1981-20	Sheet Number: L3.3