



Phase One Environmental Site Assessment 315 and 330 Mìwàte Private and 505 Chaudière Private West Chaudière Island, Ottawa, Ontario

Client:

Windmill-Dream Ontario Holdings LP

6 Booth Street (Albert Island)
Ottawa, ON K1R 6K8

Type of Document:

Final

Project Number:

OTT-00250193-P0

Prepared By: Leah Wells, P.Eng.

Reviewed By: Patricia Stelmack, M.Sc., P. Eng.

EXP Services Inc.
100-2650 Queensview Drive
Ottawa, Ontario K2B 8H6
t: +1.613.688.1899
f: +1.613.225.7337

Date Submitted:

2022-04-08

*Windmill Dream Ontario Holdings LP
Phase I Environmental Site Assessment
315 and 330 Miwàte Private and 505 Chaudière Private, West Chaudière Island, Ottawa, Ontario
OTT-00250193-P0
April 8, 2022*

Legal Notification

This report was prepared by EXP Services Inc. for the account of **Windmill Dream Ontario Holdings LP**.

Any use which a third party makes of this report, or any reliance on or decisions to be made based on it, are the responsibility of such third parties. EXP Services Inc. accepts no responsibility for damages, if any, suffered by any third party as a result of decisions made or actions based on this project.

Table of Contents

Legal Notification	i
Table of Contents	ii
List of Figures.....	iv
List of Appendices	v
Executive Summary	vi
1.0 Introduction	1
1.1 Objective	1
1.2 Phase One Property Information	1
2.0 Scope of Investigation	3
3.0 Records Review	4
3.1 General.....	4
3.2 Phase One ESA Study Area Determination.....	4
3.3 First Developed Use Determination	4
3.4 Fire Insurance Plans	4
3.5 Chain of Title	6
3.6 Environmental Reports.....	7
3.7 Environmental Source Information	8
3.7.1 Ontario Ministry of the Environment, Conservation and Parks Records	8
3.7.2 Historical Land Use Inventory	8
3.7.3 Environmental Registry.....	8
3.7.4 Environmental Access	9
3.7.5 Hazardous Waste Information Network	9
3.7.6 Records of Site Condition.....	9
3.7.7 Coal Gasification Plants.....	9
3.7.8 Former Industrial Sites	10
3.7.9 PCB Storage Sites	10
3.7.10 Waste Disposal Sites	10
3.7.11 City Directories.....	10
3.7.12 Pulp and Paper Industry.....	12
3.8 EcoLog ERIS Database Search	12
3.9 Physical Setting Sources.....	16
3.9.1 Aerial Photographs	16
3.9.2 Topography, Hydrology, Geology	17
3.9.3 Fill Materials.....	17
3.9.4 Water Bodies and Areas of Natural Significance	17
3.9.5 Well Records	17
3.10 Site Operating Records.....	18

4.0	Interviews	19
5.0	Site Reconnaissance	20
5.1	General Requirements	20
5.2	Specific Observations at the Phase One Property	20
5.2.1	Buildings and Structures	20
5.2.2	Site Utilities and Services	20
5.2.3	Other Observations.....	20
5.3	Enhanced Investigation Property	21
5.4	Written Description of Investigation	21
6.0	Review and Evaluation of Information	22
6.1	Current and Past Uses	22
6.2	Potentially Contaminating Activity	23
6.3	Areas of Potential Environmental Concern	25
6.4	Phase One ESA Conceptual Site Model	25
6.4.1	Buildings and Structures	25
6.4.2	Water Bodies and Groundwater Flow Direction	25
6.4.3	Areas of Natural Significance	25
6.4.4	Water Wells	25
6.4.5	Potentially Contaminating Activity	26
6.4.6	Areas of Potential Environmental Concern.....	27
6.4.7	Underground Utilities	29
6.4.8	Subsurface Stratigraphy	29
6.4.9	Uncertainty Analysis	29
7.0	Conclusions	30
8.0	References	31
9.0	Limitation of Liability, Scope of Report, and Third Party Reliance	33

List of Figures

- Figure 1 – Site Location Plan
- Figure 2 – Site Plan
- Figure 3 – Phase One Conceptual Site Model

List of Appendices

Appendix A: Qualifications of Assessors

Appendix B: Figures

Appendix C: Title Search Documentation, Site History Records, Municipal Records & Provincial Records

Appendix D: EcoLog ERIS Report

Appendix E: Survey Plans

Appendix F: Site Photographs

Executive Summary

EXP Services Inc. (EXP) was retained by Windmill Dream Ontario Holdings LP to conduct a Phase One Environmental Site Assessment (ESA) of the property located at 315 and 330 Miwàte Private and 505 Chaudière Private, (formerly part of 4 Booth Street) on West Chaudière Island in Ottawa, Ontario (hereinafter referred to as the “Phase One property”). At the time of the investigation, the Phase One property was vacant.

A Phase One ESA is a systematic qualitative process to assess the environmental condition of a site based on its historical and current uses. This Phase One ESA was conducted in accordance with the Phase One ESA standard defined by Ontario Regulation 153/04, as amended, and in accordance with generally accepted professional practices. Subject to this standard of care, EXP makes no express or implied warranties regarding its services and no third-party beneficiaries are intended. Limitation of liability, scope of report and third-party reliance are outlined in this report.

The purpose of this Phase One ESA is to determine if past or present site activities have resulted in actual or potential contamination at the Phase One property. Although the Phase One property was not being used for any purpose defined by Ontario Regulation 153/04 at the time of the investigation, EXP understands that the most recent use of the property was for pulp and paper operations, which is a type of industrial property use, and that the proposed future property use will be commercial and/or residential. Consequently, in accordance with Regulation 153/04, as amended, a Record of Site Condition (RSC) must be filed.

The Phase One property is located in a former industrial area. The future municipal addresses will be 305 and 330 Miwàte Private and 505 Chaudière Private (formerly 4 Booth Street) on West Chaudière Island. The Phase One property was vacant at the time of the site reconnaissance. The Phase One property is irregular in shape and has an area of approximately 0.79 hectares.

The patent pertaining to the Phase One property was registered by Public Works on September 2, 1862. The patent was granted to William G. Perly, Gordon W. Pattee, and Wyman Pattee in 1874. However, other historical documents indicate that William Perley and Gordon Pattee purchased several lots on Chaudière Island and began developing a pulp and paper mill on the island in 1853. The Phase One property was utilized predominantly for industrial purposes related to the lumber industry since this time. The facility ceased operations in 2006. The buildings that previously occupied the Phase One property were demolished in early 2019.

Bedrock in the general area of the Phase One property consists of limestone, dolostone, shale, arkose, and sandstone from the Shadow Lake Formation of the Middle Ordovician period. The bedrock occurs as bare tabular outcrops and includes areas thinly veneered by unconsolidated rock. The overburden at the Phase One property, which primarily consists of sand and gravel fill materials, were used to provide a flat surface. Bedrock is approximately 49 metres above sea level at the Phase One property.

The Ottawa River, which flows in an easterly direction, is located 80 m north of the property. Buchanan Channel, which may be drained, is adjacent to the south of the Phase One property. The groundwater flow direction is anticipated to be easterly, in the same direction as the flow of the Ottawa River.

There are no areas of natural and scientific interest (ANSI) within the Phase One study area.

The following on-site potentially contaminating activities (PCA) were identified:

- PCA #9 – Coal Gasification (former coal storage area indicates use of coal as a source of coal gas, which was likely used as a source of heating and/or lighting at the Phase One property);
- PCA #28 – Gasoline and associated products storage in fixed tanks (former on-site AST);
- PCA #30 – Importation of fill material of unknown quality (fill material overlying bedrock throughout the Phase One property);

- PCA # 45 – Pulp, paper and paperboard manufacturing and processing (historic use of the Phase One property for industrial purposes related to lumber storage and pulp and paper);
- PCA #46 – Rail yards, tracks and spurs (former rail spurs shown in 1948 and 1956 FIP);
- PCA #Other – PCB storage (E.B. Eddy was listed in the PCB Inventory as a major PCB storage site, indicating that the site contained liquid PCB waste in quantities greater than or equal to 1,000 kilograms); and,
- PCA #Other – Debris and rubble from fire of 1900 (a fire caused the destruction of every building in the Phase One study area in 1900. Some of the debris related to the fire was used as backfilling material on the Phase One property).

By definition, all of the above PCA have resulted in areas of potential environmental concern (APEC) on the Phase One property.

The following off-site PCA were identified:

- PCA #1 – Acid and alkali manufacturing, processing and bulk storage (three former acid storage tanks within sulphite mill and storage area on the eastern part of East Chaudière Island);
- PCA #6 – Battery manufacturing, recycling and bulk storage (battery storage area identified in the 1912 fire insurance plan on East Chaudière Island);
- PCA #18 – Electricity generation, transformation and power stations (former powerhouse to the northeast, Hydro Ottawa (and its predecessors) historically occupied the south part of East Chaudière Island for electricity generation, and power generation companies listed on Middle Street);
- PCA #28 – Gasoline and associated products storage in fixed tanks (three former AST on East Chaudière Island, six former AST on West Chaudière Island (east adjacent), two former UST on Albert Island, former diesel pumping station and bunker C UST to the north);
- PCA #34 – Metal fabrication (One or more foundries, manufacturing facilities where metal would be used as a raw material and/or blacksmith shops were listed on Victoria Island);
- PCA #39 – Paints manufacturing, processing and bulk storage (the former paint shop located in the east end of the south building on Albert Island);
- PCA #44 – Port activities, including operation and maintenance of wharves and docks (former wharf adjacent to the Ottawa River on East Chaudière Island);
- PCA #45 – Pulp, paper and paperboard manufacturing and processing (the presence a ground wood pulp mill, beater mill, and sulphite pulp mill on East Chaudière and of a pulp and paper/lumber facility on West Chaudière (paper mill, beater building, and pulp mill));
- PCA #46 – Rail yards, tracks and spurs (former rail spurs were present on the east adjacent property and on East Chaudière Island);
- PCA #55 – Transformer manufacturing, processing and use (five PCB-containing transformers were present on East Chaudière Island); and
- PCA #58 – Waste disposal and waste management, including thermal treatment, landfilling and transfer of waste, other than use of biosoils as soil conditioners (the waste burner on the property to the adjacent northeast (in the 1912 FIP).

As Albert Island is separated from the Phase One property by the Ottawa River, none of the off-site PCA identified on Albert Island (PCA # 39 (paint shop) and PCA #28 (two former UST)) resulted in APEC on the Phase One property.

PCA identified on East Chaudière Island (PCA #1 (former acid storage tanks), PCA #6 (battery storage area), PCA #18 (former Hydro Ottawa facility), PCA #28 (three former AST), PCA #44 (former wharf), PCA #46 (spurs), and PCA #55 (five PCB-containing transformers)) were also determined not to result in APEC on the Phase One property due to the separation distance and downgradient location from the Phase One property.

The off-site PCA that were determined to result in APEC on the Phase One property include PCA #18 (former powerhouse to the northeast), PCA #28 (six former AST on West Chaudière Island (east adjacent) and former diesel pumping station and bunker C UST to the north), PCA #34 (foundries on Victoria Island), and PCA #58 (waste burner on the property to the adjacent northeast).

The following areas of APEC were identified:

Area of Potential Environmental Concern (APEC)	Location of APEC on Phase One Property	Potentially Contaminating Activity (PCA)	Location of PCA (On-Site or Off-Site)	Contaminants of Potential Concern	Media Potentially Impacted (Groundwater, Soil and/or Sediment)
#1. The Phase One property was part of a pulp and paper mill	Entire Phase One property	#45 – Pulp, Paper and Paperboard Manufacturing and Processing	On-site and Off-Site	Volatile Organic Compounds (VOC), Petroleum Hydrocarbons (PHC), Polycyclic Aromatic Hydrocarbons (PAH), Metals, Polychlorinated Biphenyls (PCB)	Soil and groundwater
#2. Fill material is overlying bedrock throughout the Phase One property	Entire Phase One property	#30 – Importation of Fill Material of Unknown Quality	On-site	Benzene, Toluene, Ethylbenzene, Xylenes (BTEX), PHC, PAH, Metals	Soil
#3. Former owner, E.B. Eddy Company, was listed on the PCB inventory	Entire Phase One property	#Other – PCB Storage	On-Site	PCB	Soil and groundwater
#4. A fire that occurred in 1900 destroyed all on-site buildings that existed at the time. Debris and rubble were buried on-site.	Entire Phase One property	#Other – Debris and Rubble from Fire of 1900	On-Site	BTEX, PHC, PAH, Metals	Soil and groundwater
#5. Foundries were present on Victoria Island, east of the Phase One property	Entire Phase One property	#34 – Metal Fabrication	Off-Site	Metals	Soil
#6. Former rail spurs	Central part of the Phase One property, 10 metres on each side of former rail spurs	#46 – Rail yards, tracks and spurs	On-site	VOC, PHC, PAH, Metals, PCB	Soil and groundwater

Windmill Dream Ontario Holdings LP
Phase I Environmental Site Assessment
315 and 330 Mîwàtè Private and 505 Chaudière Private, West Chaudière Island, Ottawa, Ontario
OTT-00250193-P0
April 8, 2022

Area of Potential Environmental Concern (APEC)	Location of APEC on Phase One Property	Potentially Contaminating Activity (PCA)	Location of PCA (On-Site or Off-Site)	Contaminants of Potential Concern	Media Potentially Impacted (Groundwater, Soil and/or Sediment)
#7. Former coal storage area	Northeast corner of the Phase One property	#9 – Coal gasification	On-Site	PAH	Soil and groundwater
#8. Former AST associated with pulp and paper operations	Southeast corner of the Phase One property	#28 – Gasoline and Associated Products Storage in Fixed Tanks	On-Site	VOC, PHC	Soil and groundwater
#9. Former bunker C UST and diesel pumping station on the adjacent property to the north	North part of Phase One property	#28 – Gasoline and Associated Products Storage in Fixed Tanks	Off-Site	PHC, BTEX, PAH, Metals, PCB	Groundwater
#10. Coal fired power generation, adjacent property to the northeast	Northeast part of the Phase One property	#18 – Electricity generation, transformation and power stations	Off-Site	VOC, PHC, PAH	Groundwater
#11. Former waste burner located south of a building to the northeast	North part of the Phase One property	#58 – Waste Disposal and Waste Management, including thermal treatment, landfilling and transfer of waste, other than use of biosoils as soil conditioners	Off-Site	PHC, PAH, Metals, PCB	Groundwater
#12. Six former AST on the east adjacent property associated with pulp and paper operations	East part of Phase One property	#28 – Gasoline and Associated Products Storage in Fixed Tanks	Off-Site	PHC, VOC	Groundwater

Utilities, including underground hydro, natural gas, water, and sewers, are present on Chaudière Private, part of which is included in the Phase One property. Since the water table is within the bedrock, the presence of utilities is not expected to affect possible migration of contaminants once buildings are constructed on the Phase One property.

Surrounding properties are supplied by municipal water provided by the City of Ottawa. The source of municipal water is the Ottawa River.

The Qualified Person who oversaw this work recommends that a Phase Two ESA be conducted to address the PCA that may have adversely affected the Phase One property. A Phase Two ESA is deemed to be warranted because the Phase One property has, historically, been used for pulp and paper operations, which is a type of industrial use. It is understood that the proposed future development of the Phase One property will be commercial and/or residential.

The Qualified Person can confirm that the Phase One Environmental Site Assessment was conducted per the requirements of Ontario Regulation 153/04, as amended, and in accordance with generally accepted professional practices.

*Windmill Dream Ontario Holdings LP
Phase I Environmental Site Assessment
315 and 330 Miwàte Private and 505 Chaudière Private, West Chaudière Island, Ottawa, Ontario
OTT-00250193-P0
April 8, 2022*

This executive summary is a brief synopsis of the report and should not be read in lieu of reading the report in its entirety.

1.0 Introduction

EXP Services Inc. (EXP) was retained by Windmill Dream Ontario Holdings LP to conduct a Phase One Environmental Site Assessment (ESA) of the property located at 315 and 330 Mìwàte Private and 505 Chaudière Private, (formerly part of 4 Booth Street) on West Chaudière Island in Ottawa, Ontario (hereinafter referred to as the “Phase One property”). At the time of the investigation, the Phase One property was vacant.

A Phase One ESA is a systematic qualitative process to assess the environmental condition of a site based on its historical and current uses. This Phase One ESA was conducted in accordance with the Phase One ESA standard defined by Ontario Regulation 153/04, as amended, and in accordance with generally accepted professional practices. Subject to this standard of care, EXP makes no express or implied warranties regarding its services and no third-party beneficiaries are intended. Limitation of liability, scope of report and third-party reliance are outlined in Section 9 of this report.

Please note that general environmental management and housekeeping practices were reviewed as part of this assessment insofar as they could impact the environmental condition of the property, however, a detailed review of regulatory compliance issues was beyond the scope of our investigation. This Phase One ESA does not constitute an audit of environmental management practices, indicate geotechnical conditions or identify geologic hazards.

1.1 Objective

The purpose of this Phase One ESA is to determine if past or present site activities have resulted in actual or potential contamination at the Phase One property. Although the Phase One property was not being used for any purpose defined by Ontario Regulation 153/04 at the time of the investigation, EXP understands that the most recent use of the property was for pulp and paper operations, which is a type of industrial property use, and that the proposed future property use will be commercial and/or residential. Consequently, in accordance with Regulation 153/04, as amended, a Record of Site Condition (RSC) must be filed.

EXP personnel who conducted assessment work for this project were Leah Wells, P.Eng. and Patricia Stelmack, M.Sc., P.Eng. An outline of their qualifications is provided in Appendix A.

1.2 Phase One Property Information

The Phase One property is located in a former industrial area. The future municipal addresses will be 305 and 330 Mìwàte Private and 505 Chaudière Private (formerly 4 Booth Street) on West Chaudière Island. The Phase One property was vacant at the time of the site reconnaissance. The Phase One property is irregular in shape and has an area of approximately 0.79 hectares. A Site Location Plan is provided as Figure 1 and a Site Plan is provided as Figure 2 in Appendix B.

The Phase One property, which is part of the property with a former municipal address of 4 Booth Street, Ottawa, Ontario, has parts of eight property identification numbers (PIN): 04097-0277, 04097-0288, 04097-0292, 04097-0300, 04097-0302, 04097-0304, 04097-0306, and 04097-0309 (previously 04097-0276 and 04097-0291). The assessment roll numbers are 06-14-062-901-44900 and 06-14-062-901-45100.

The legal description of the property is Part Chaudière St., Part Lots 19-24, Part Union Square, Lots 1-6 North head St., Lots 1-17 and Part 18, south Head St., part lots 19-24 south Chaudière St., Part Head St., Plan 10; and Part Chaudière Island, Plan 10.

The approximate Universal Transverse Mercator (UTM) coordinates for the Phase One property centroid are NAD83, Zone 18, 443746 m E, 5029830 m N. The UTM coordinates were based on an estimate derived using Google Earth™. The accuracy of the centroid is estimated to range from 5 to 10 m.

*Windmill Dream Ontario Holdings LP
Phase I Environmental Site Assessment
315 and 330 Mîwàte Private and 505 Chaudière Private, West Chaudière Island, Ottawa, Ontario
OTT-00250193-P0
April 8, 2022*

The Phase One property and the surrounding properties were historically used for industrial purposes (pulp and paper mill activity). At the time of the investigation, a new high-rise residential building had been constructed south of the Phase One property, and a residential/commercial building was under construction east of the Phase One property.

The registered owner of the Phase One property is Windmill Dream Zibi Ontario Inc., who holds title to the Phase One property as nominee/bare trustee for the beneficial owner, Windmill Dream ON Holdings LP. Authorization to proceed with this investigation on behalf of Windmill Dream Zibi Ontario Inc. was provided by Ms. Taryn Glancy, Brownfields Coordinator and Mr. Justin Robitaille, Vice President. Contact information is 6 Booth Street, Ottawa, Ontario, K1R 6K8.

2.0 Scope of Investigation

The scope of work for the Phase One ESA consisted of the following activities:

- Reviewing the historical occupancy of the Phase One property through the use of available archived and relevant municipal and business directories, fire insurance plans (FIPs), topographical maps, and aerial photographs;
- Reviewing municipal and provincial records to determine whether activities that have occurred within the Phase One study area pose a potential environmental concern to the Phase One property;
- Obtaining an EcoLog Environmental Risk Information Services Ltd. (ERIS) report for the Phase One property and surrounding properties within a 250-metre radius of the Phase One property;
- Reviewing available geological maps, well records and utility maps for the vicinity of the Phase One property;
- Requesting a search of land title for the Phase One property;
- Conducting at least one reconnaissance of the Phase One property and surrounding properties within a 250-metre radius of the Phase One property in order to identify the presence of actual and/or potential environmental contaminants or concerns of significance;
- Conducting interviews with designated representative(s) as a resource for current and historical information;
- Reviewing the current use of the Phase One property and any land use practices that may have impacted its environmental condition;
- Reviewing the current use of the surrounding properties and any land use practices that may have impacted the environmental condition of the Phase One property; and,
- Preparing a report to document the findings.

In completing the scope of work, EXP did not conduct any intrusive investigations, including sampling, analyses, or monitoring. EXP has confirmed neither the completeness nor the accuracy of any of the records that were obtained or of any of the statements made by others.

3.0 Records Review

3.1 General

Documents were requested from government agencies, private companies, and from the client. Other information was obtained from online sources. The information is discussed in the following sections.

3.2 Phase One ESA Study Area Determination

The Phase One study area comprises the Phase One property and surrounding properties wholly or partly within 250 metres of the property boundaries. The 250-metre radius was used to gain an understanding of the current and past uses of surrounding properties to determine whether such uses may have contributed to subsurface environmental impacts at the Phase One property.

According to the City of Ottawa GeoOttawa on-line mapping tool, the Phase One property is zoned for mixed use – downtown zone (MD5). The surrounding properties on Chaudière and Albert Islands are also zoned for mixed use. The eastern and western extents of Chaudière Island are zoned for a major leisure facility.

The Phase One study area is shown on Figure 3 in Appendix B.

3.3 First Developed Use Determination

The patent pertaining to the Phase One property was registered by Public Works on September 2, 1862. The patent was granted to William G. Perly, Gordon W. Pattee, and Wyman Pattee in 1874. However, other historical documents indicate that William Perley and Gordon Pattee purchased several lots on Chaudière Island and began developing a pulp and paper mill on the island in 1853. The Phase One property was utilized predominantly for industrial purposes related to the lumber industry since this time. The facility ceased operations in 2006. The buildings that previously occupied the Phase One property were demolished in early 2019.

3.4 Fire Insurance Plans

The *Catalogue of Canadian Fire Insurance Plans 1875 – 1975* (Catalogue) was reviewed. Fire Insurance Plans (FIP) dated 1878, 1901, 1912, 1948, and 1956 were reviewed. The following table presents a summary of the findings.

Table 3.1 – Summary of Fire Insurance Plan Observations

Fire Insurance Plan (year)	Details
1878	The Phase One property is occupied by Perley and Pattee. The Phase One property is used for storage of lumber piles. Rail spurs are present crossing the Phase One property, used to transport materials across Chaudière Island. A pump house is also present on the Phase One property. Several mill buildings (saw, timber, pulp) are present on the adjacent property to the north. The properties to the west also appear to be used for lumber storage. The buildings on East Chaudière Island, east across Booth Street, are described as sawmills, grist mills, oatmeal mill and storage, mechanical, etc.

Fire Insurance Plan (year)	Details
1901	The Phase One property is still in use for storage of piled lumber. The rail spurs are no longer present. The buildings present on the adjacent property to the south are no longer present, destroyed in the fire in 1900. Two small outbuildings (office and hose house) are present on the adjacent property to the southeast. The sawmill buildings are still present on the adjacent property to the north. Fewer buildings are present on the east side of Chaudière Island and to the east on Victoria Island compared to the 1878 plan, but sawmills, a splitter mill, a pulp mill a timber mill, and several power houses are present. Albert Island has been developed with administrative offices and stables on the north edge and a storage building on the south edge. A paint shop is located in the south building. Buchanan Channel, south of the property, is under construction.
1912	The Phase One property is still used primarily for lumber storage. Part of a paper mill building is present on the south part of the Phase One property. Ten boilers and a boiler stack are present in the part of the sawmill building to the east of the Phase One property. An overhead conveyor, spanning the width of the island, crosses the Phase One property. A powerhouse and waste burner have been constructed northeast of the Phase One property. Mill buildings have also been constructed on East Chaudière Island, including a sulphite pulp mill and cardboard mill. There is a chipper room, and digester house with three acid tanks on the southwest portion and an acid storage room, finishing room and burner room with three purifiers on the southeast portion East Chaudière Island. A bunker C UST and diesel pumping station are present to the north A shipping platform is present to the northeast on East Chaudière Island. On Victoria Island across the channel to the east there is a storage battery plant and electric powerhouse with two boilers.
1948	Rail spur lines are present across the Phase One property. A train shed has been added to the existing part of the mill building on the Phase One property. An addition has been constructed on the mill buildings east adjacent, a portion of which is present on the Phase One property (coal bin). The majority of the buildings on Chaudière Island are as they were in 1912. The sawmill buildings north of the site have been demolished. A gasoline above ground storage tank (AST) is present on the east side of Albert Island.
1956	The buildings on the Phase One property and surrounding properties appear to be similar to the 1948 FIP.

Based on the review of the fire insurance plans, the following on-site potentially contaminating activities (PCA) were identified:

- PCA #9 – Coal Gasification (former coal storage area indicates use of coal as a source of coal gas, which was likely used as a source of heating and/or lighting at the Phase One property);
- PCA #28 – Gasoline and associated products storage in fixed tanks (former on-site AST);
- PCA # 45 – Pulp, paper and paperboard manufacturing and processing (within Phase One study area);
- PCA #46 – Rail yards, tracks and spurs (former rail spurs prior to 1901 and shown in 1948 and 1956 FIP); and
- PCA #Other – Debris and rubble from fire of 1900 (a fire caused the destruction of every building in the Phase One study area in 1900. Some of the debris related to the fire was used as backfilling material on the Phase One property).

The following off-site PCA were identified:

- PCA #1 – Acid and alkali manufacturing, processing and bulk storage (three former acid storage tanks within sulphite mill and storage area on the eastern part of East Chaudière Island);
- PCA #6 – Battery manufacturing, recycling and bulk storage (battery storage area identified in the 1912 fire insurance plan on East Chaudière Island);

- PCA #18 – Electricity generation, transformation and power stations (former powerhouse to the northeast, and Hydro Ottawa (and its predecessors) historically occupied the south part of East Chaudière Island for electricity generation);
- PCA #28 – Gasoline and associated products storage in fixed tanks (three former AST on East Chaudière Island, six former AST on West Chaudière Island (east adjacent), two former UST on Albert Island, former bunker C UST and diesel pumping station to the north);
- PCA #39 – Paints, manufacturing, processing and bulk Storage (the former paint shop located in the east end of the south building on Albert Island);
- PCA #44 – Port activities, including operation and maintenance of wharves and docks (former wharf adjacent to the Ottawa River on East Chaudière Island);
- PCA #45 – Pulp, paper and paperboard manufacturing and processing (the presence a ground wood pulp mill, beater mill, and sulphite pulp mill on East Chaudière and of a pulp and paper/lumber facility on West Chaudière (paper mill, beater building, and pulp mill));
- PCA #46 – Rail yards, tracks and spurs (former rail spurs were present on the east adjacent property and on East Chaudière Island);
- PCA #55 – Transformer manufacturing, processing and use (five PCB-containing transformers present on East Chaudière Island); and
- PCA #58 – Waste disposal and waste management, including thermal treatment, landfilling and transfer of waste, other than use of biosoils as soil conditioners (the waste burner on the property to the adjacent northeast (in the 1912 FIP).

3.5 Chain of Title

A chain of title was requested from Read Abstracts Limited for the Phase One property dating back to Crown patents. The following title information for the Phase One property was found:

- The Phase One property was registered by Public Works on September 2, 1862;
- Patent granted to William G. Perly, Gordon W. Pattee, and Wyman Pattee in 1874;
- Title transferred to John R. Booth in 1898;
- Union Square closed in 1905 and title to that part of the property was transferred to John R. Booth by the City of Ottawa;
- Title transferred to John R. Booth Ltd. in 1911;
- Title transferred to the E.B. Eddy Company in 1946;
- Head Street closed in 1960 and title to that part of the property was transferred to the E.B. Eddy Company by the City of Ottawa;
- Title transferred to Domtar Inc. in 2009;
- Domtar Inc. leased the property to Windmill Dream Zibi Ontario Inc. in 2015;
- Title of the Phase One property was transferred from Domtar Inc. to Windmill Dream Zibi Ontario Inc., the current registered owner, in 2017.

3.6 Environmental Reports

The following reports pertaining to the Phase One property and Phase One study area were reviewed:

- *Phase One Environmental Site Assessment, Domtar Lands Redevelopment, Chaudière and Albert Islands, 3, 4 and 6 Booth Street*, dated July 2015 prepared by DST Consulting Engineers for Windmill Development Group Ltd.

Although operations ceased at the Phase One property in 2006, several PCA were identified including pulp and paper operations, former fuel/oil underground storage tanks (UST) and fill of unknown quality. PCA identified on adjacent properties included electricity generation, former AST and UST, fill of unknown quality, pulp, paper and paperboard manufacturing and processing, and waste disposal (thermal treatment). An intrusive soil and groundwater quality investigation was recommended to address the PCA.

- *Phase Two Environmental Site Assessment Update, Domtar Lands Redevelopment, Chaudière and Albert Islands, 3, 4 and 6 Booth Street*, dated June 2016 prepared by DST Consulting Engineers for Windmill Development Group Ltd.

This report served as an update to the Phase Two ESA completed by DST in July 2015. No boreholes were installed on the Phase One property. Based on the comparison of historical analytical data to the applicable updated 2011 Regulation 153/04 site condition standards (SCS), exceedances of PAH, metals, and PHC were identified in soil on the Phase One property and on the properties to the east and west of the Phase One property.

- *Soil Sampling Program, Perley Street Excavation, Chaudière Island, 4 Booth Street, Ottawa, Ontario*, dated June 2019 prepared by EXP Services Inc. for Windmill Dream Ontario Holdings.

The soil sampling program was conducted to characterize the utility trench excavation on Perley Street (now Chaudière Private), which forms the northeast part of the Phase One property. From March 5 to 25, 2019, EXP observed excavation activities and took soil samples for characterization of the utility trench. All soil consisted of fill material. Bedrock was present at a depth of approximately 0.2 to 1.5 metres below grade. The total depth of the utility excavation was 2.4 m bgs. Samples were collected from the north wall of the excavation, along the northern boundary of the Phase One property. The utilities trench was backfilled with gravel.

- *Phase One Environmental Site Assessment, 125 Zaida Eddy Private, Ottawa, Ontario*, dated November 2019 prepared by EXP Services Inc. for Windmill Dream Ontario Holdings.

This report was prepared for part of the Zibi property on East Chaudière Island. Multiple PCA related to the historic use of the property for pulp and paper operation resulted in nine APEC identified on the property. A Phase Two ESA was recommended to assess the APEC on the property.

- *Phase Two Environmental Site Assessment, 125 Zaida Eddy Private, Ottawa, Ontario*, dated December 2020 prepared by EXP Services Inc. for Windmill Dream Ontario Holdings.

The Phase Two ESA was conducted to assess the soil and groundwater quality at the property. A pre-remedial drilling program was conducted, which included advancing eight boreholes across the property, seven of which were completed as monitoring wells. Numerous exceedances of the Table 9 SCS and Table 7 SCS were detected throughout the property for PHC, PAH, and metals in soil. The remediation program included excavating soil from the entire property, stockpiling impacted soil for off-site disposal, and evaluating the quality of material brought to the site for backfill purposes. A post-remedial drilling investigation was conducted after remediation, which consisted of advancing four boreholes across the property, all of which were completed as monitoring wells. Post-remediation, all soil and groundwater samples met the Table 9 SCS and Table 7 SCS.

Both the Phase One and Two ESA for 125 Zaida Eddy Private were used to file an RSC for the property, which was acknowledged by the MECP in May 2021. Where deemed to be warranted, these reports were used to prepare this report.

3.7 Environmental Source Information

Regulatory agencies at the provincial and municipal levels were contacted to obtain information regarding environmental permits, past or pending environmental control orders or complaints, outstanding environmental regulatory non-compliance issues, and infractions.

A written response from some of the regulatory agencies typically requires several weeks to months. Copies of the requests are included in Appendix C. If, upon receipt of the response from these regulatory agencies, significant environmental issues are identified, EXP will forward the response to the client as an addendum to this report.

3.7.1 Ontario Ministry of the Environment, Conservation and Parks Records

On January 26, 2021, records pertaining to the site were requested from the Ministry of the Environment, Conservation and Parks (MECP) through the *Freedom of Information and Protection of Privacy Act* (FOI). To date, no response has been received.

3.7.2 Historical Land Use Inventory

A request was made to the City of Ottawa for information through its Historical Land Use Inventory (HLUI) database. The response to the request revealed several activities related to the Phase One property and Phase One study area.

The following on-site PCA were identified:

- PCA #45 – Pulp, paper and paperboard manufacturing and processing (use of the Phase One property by J.R. Booth Ltd., E.B. Eddy Co. Ltd., and Domtar Inc. in the pulp and paper industry); and
- PCA #Other – PCB storage (E.B. Eddy Forest Products Limited (6 Booth Street) was listed as a major PCB storage site, indicating that the site contained liquid PCB waste in quantities greater than or equal to 1,000 kilograms).

The following off-site PCA were identified:

- PCA #18 – Electricity generation, transformation and power stations (the former presence of an electric powerhouse on the south part of East Chaudière Island).

A copy of the HLUI report is included in Appendix C.

3.7.3 Environmental Registry

On March 22, 2021, the MECP Environmental Registry website was searched for postings in the vicinity of the Phase One property. The following postings were listed for properties within the Phase One study area:

- Windmill Dream ON Holdings LP was given approval for sanitary sewers and stormwater management works in 2020 (EBR Registry #013-6017);
- Windmill Dream ON Holdings LP was issued a permit to take water in 2017 (4553-A9UGEN);
- Chaudière Hydro Inc. was issued a permit to take water in 2016 (0286-9RUJWQ); and
- Domtar Inc. was given approval for discharge into the natural environment other than water (i.e. air) in 1998 (EBR Registry #IA8E0264), 2003 (EBR Registry #IA03E0429), and 2005 (EBR Registry #IA04E0832).

The permits to take water (PTTW) allowed water taking from the Ottawa River, adjacent to the Phase One property. As such, activities associated with the water taking are not anticipated to pose an environmental concern to the Phase One property. The Domtar Certificates of Approval relate to the use of the Phase One property and surrounding properties on Chaudière Island for pulp and paper industry activities (PCA #45 – Pulp, paper and paperboard manufacturing and processing).

3.7.4 Environmental Access

On March 22, 2021, the MECP Environmental Access website was searched for postings within the Phase One study area. The following postings were listed for properties within the Phase One study area:

- A Certificate of Approval (Air) was issued in 2003 to Chaudière Water Power Inc. (6 Booth St.) for one fuel oil fired boiler and one standby diesel generator set to provide power and steam for the dam during emergency situations.
- Ottawa Greenbelt Construction was issued a permit to take water in 2019 (R-009-7111288695).
- An Environmental Compliance Approval (Municipal and Private Sewer) was issued in 2020 to Windmill Dream Holdings LP for the construction of sanitary sewers, storm sewers and an oil/grit separator. The ECA was amended to expand the catchment area.

None of the records reviewed pose an environmental concern to the Phase One property.

3.7.5 Hazardous Waste Information Network

On March 22, 2021, the MECP Hazardous Waste Information Network (HWIN) website was searched for registered waste generators within the Phase One study area. Windmill Dream Ontario LP, located at 6 Booth Street, was listed as a generator of leachate toxic paint/pigment/coating residues and waste oils and lubricants. However, since this type of waste generation is indicative of demolition activities and there are no longer any buildings or active industrial operations on the Phase One property, it is unlikely that these wastes are currently being generated on the Phase One property.

Hydro Ottawa, located at 4 Booth Street and 156 Middle Street, was listed as a generator of acid and alkaline waste, paint/pigment/coating residues, inorganic laboratory chemicals, aliphatic solvents, petroleum distillates, waste oils and lubricants, emulsified oils and waste compressed gases.

The National Capital Commission (NCC) have locations at Amelia Island, 150 Middle Street, and Chaudière Island listed as waste generators of inorganics and petroleum distillates.

The NCC locations and the Hydro Ottawa generator on Middle Street are over 100 m from the Phase One property. The Hydro Ottawa offices on Booth Street are adjacent to the Phase One property, however potential waste generation/storage is located at a significantly lower elevation than the Phase One property. Therefore, the activities described above at these facilities do not pose an environmental concern to the Phase One property.

3.7.6 Records of Site Condition

On March 21, 2021, the MECP Brownfields Registry website was searched for postings of Records of Site Condition (RSC) within the Phase One study area. A posting for a Record of Site Condition (#226108) for part of 4 Booth Street, immediately east of the Phase One property, was found.

In May 2021, the MECP acknowledged an RSC (#226673) for 125 Zaida Eddy Private, on the east side of Chaudière Island, which was submitted by EXP.

3.7.7 Coal Gasification Plants

Documents entitled *Inventory of Industrial Sites Producing or Using Coal Tar and Related Tars in Ontario* prepared by the MECP and *Inventory of Coal Gasification Plant Waste Sites in Ontario* prepared by Intera Technologies Ltd. were reviewed. There were no coal gasification plants identified within the Phase One study area.

While there is no evidence that a coal gasification plant was present on the Phase One property, a coal storage area was depicted on a 1948 and 1956 FIP. The coal storage indicates use of coal as a source of coal gas, which was likely used as a source of heating and/or lighting at the Phase One property.

3.7.8 Former Industrial Sites

The Phase One property is listed as part of a pulp and paper mill from 1890 to 1940 (82 Bridge Street), and 1945 to 1984 (Booth Street). Properties in the Phase One study area are listed as having sulphides and acid tanks. These previous industrial operations represent an environmental concern to the Phase One property.

3.7.9 PCB Storage Sites

Documents entitled *National Inventory of PCBs in Use and PCB Wastes in Storage in Canada, 2003 Annual Report* prepared by Environment Canada and *Ontario Inventory of PCB Storage Sites* prepared by the MECP were reviewed. E.B. Eddy Forest Products Limited (6 Booth Street) was listed as a major PCB storage site, indicating that the site contained liquid PCB waste in quantities greater than or equal to 1,000 kilograms. As the exact storage locations of PCBs are unknown, this listing as a major PCB storage site represents an environmental concern to the Phase One property (PCA #Other – PCB storage).

3.7.10 Waste Disposal Sites

Documents entitled *Old Landfill Management Strategy, Phase 1, Identification of Sites, City of Ottawa, Ontario* prepared by Golder Associates Ltd. and *Waste Disposal Site Inventory* prepared by the MECP were reviewed. No former landfills or waste disposal sites were identified within the Phase One study area.

3.7.11 City Directories

EXP retained Ecolog ERIS to review city directories and provide a summary of the search results to identify the occupancy history of the site and neighbouring properties for potential environmental concerns. Directories reviewed were dated 1874/75 to 2011 in approximately 5-year increments.

A sawmill (also referred to as Eddy Co. and later as Domtar Inc.) was listed as the occupant of 6 Booth Street in all directories published from 1941 to 2011. It is possible that the municipal address of 6 Booth Street referred to Chaudière Island and Albert Island in its entirety since other sources of information confirm that activities related to the pulp and paper industry occurred on both Chaudière Island and Albert Island.

Based on a review of listings for Booth Street and Bridge Street (1-75), Eddy Street (1-5), Middle Street (all), Vimy Place (all), Chaudière Street (all), and Head Street (all) the following findings pertaining to properties surrounding the Phase One property were made:

- There were no listings within the Phase One study area in the 1874/75 directory;
- J.R. Booth Sawmill and/or Perley & Pattee Sawmill and/or lumber wagon yard and/or lumber piles were listed as occupants of Chaudière Street in directories published in 1879, 1885/86, 1890/91, and 1895/96;
- Listings on Head Street included sawmills, blacksmiths, a machine shop, Perley & Pattee, a furniture factory, lumber piles, electric companies, and/or other company names in the 1879, 1885/86, 1890/91, and 1895/96 directories;
- In the 1900 directory, J.R. Booth Ltd. sawmills and lumber platforms were listed as occupants of Chaudière Street, while listings on Head Street were “fire swept”;
- In the 1905, 1910, 1915, 1920, 1924, 1929, 1934, and 1941 directories, J.R. Booth Ltd. sawmills was listed as an occupant of Chaudière Street and J.R. Booth Ltd., sawdust burner, sawmill, lumber platforms, pulp mill, and/or electric power house were listed as occupants of Head Street;
- Chaudière Street was not listed in the 1946, 1950, 1956, or 1961 directories, but J.R. Booth Ltd. or E.B. Eddy Co. Ltd. was listed as an occupant of Head Street those years;
- Neither Chaudière Street nor Head Street were listed in directories published in 1965 or later;

- Vimy Place was not listed in any of the directories that were reviewed;
- One or more foundries, manufacturing facilities where metal would be used as a raw material and/or blacksmith shops were listed as occupants of Middle Street (on Victoria Island) or Booth Street in directories published in 1874/75, 1879, 1890/91, 1895/96, 1900, 1915, 1920, 1924, 1929, 1934, 1941, 1946, 1950, 1956, and 1961;
- One or more lumber companies or mills were listed as occupants of Middle Street (on Victoria Island) in directories published in 1874/75, 1890/91, 1895/96, 1905, 1910, 1915, 1920, 1924, 1929, 1934, 1941, 1946, 1950, 1956, and 1961;
- Upper Ottawa Improvement Company, which managed all log-driving operations on the Ottawa River from 1868 to 1992, was listed as an occupant of Middle Street in directories published in 1874/75, 1890/91, 1895/96, 1900, 1905, 1910, 1915, 1920, 1924, 1929, 1934, 1941, 1946, 1950, 1956, 1961, 1965, and 1971;
- One or more power generation companies were listed as occupants of Middle Street in directories published in 1900, 1905, 1910, 1915, 1920, 1924, 1929, 1934, 1941, 1946, 1950, 1956, 1961, and 1971;
- Bridge Street (which was renamed Booth Street in 1915) had listings for a toll-gate keeper and Chaudière Hotel in the 1879 and 1885/86 directories;
- Bridge Street had listings for W.H. Baldwin & Co., a suspension bridge, and sawmills in Ottawa and Eddy Mill listings in Hull in the 1890/91 directory;
- Bridge Street had listings for Booth Stables, a lumber yard, and planing mill, and G.N.W. Tel Co. in Ottawa and Eddy Mill listings in Hull in the 1895/96 directory;
- There were no listings on Bridge Street in either Ottawa or Hull/Gatineau in the 1900 directory;
- There were no listings on Bridge Street in Ottawa in the 1905 or 1910 directories, but there were Eddy Mill listings in Hull/Gatineau that year;
- E.B. Eddy mill and/or Domtar and/or electric power companies were listings on Eddy Street in Hull in the 1946, 1950, 1956, 1961, 1965, 1971, 1976, 1992, 1996/97, 2001/02, and 2006/07 directories; and
- One or more gas stations, service garages, and/or auto wreckers were listed as occupants of Booth Street in directories published in 1929, 1934, 1941, 1946, 1950, 1956, 1961, 1965.

The above facilities on Booth and on Middle Street were located south, southeast, and east of the Phase One property and the facilities in Hull/Gatineau are north of the Phase One property. Since a water channel separates these facilities from the Phase One property, it is unlikely that contaminants that may have been generated at these facilities have migrated through the ground to adversely affect the Phase One property. However, it is possible that deposition of contaminants emitted through stacks at foundries and mills and metal manufacturing facilities has occurred. Therefore, metal manufacturing and pulp, paper and paperboard manufacturing and processing, as well as electric power generation that occurred on the Phase One property and within the Phase One study area have been identified as potentially contaminating activities (PCA) that may have adversely affected the Phase One property.

In addition to on-site PCA #45 (Pulp, paper and paperboard manufacturing and processing), the following off-site PCA were identified:

- PCA #18 – Electricity generation, transformation and power stations (power generation companies listed on Middle Street);
- PCA #34 – Metal fabrication (One or more foundries, manufacturing facilities where metal would be used as a raw material and/or blacksmith shops were listed on Victoria Island); and

- PCA #45 – Pulp, paper and paperboard manufacturing and processing (pulp and paper operations on East and West Chaudière Island).

3.7.12 Pulp and Paper Industry

Since the Phase One study area was developed for use in the pulp and paper industry, a search of historical information was conducted on the internet. Biographical information for two of the former owners of the Phase One property, William Goodhue Perley and John Rudolphus Booth, was found.

Based on this information, it appears that William Perley became involved in the lumber industry in the 1830s. He set up his own business in New Hampshire and supplied lumber to the cities of Boston and New York. However, by 1850, the timber in New York state was depleted. Perley and his partner, Gordon B. Pattee, moved their operation to Ottawa in 1852. They started developing their mill site by purchasing lots on Chaudière Island beginning in 1853.

John Booth had some involvement in the construction of a paper mill in Sherbrooke and a sawmill near Hull. He managed the operation of the sawmill for a year, then ran a shingle mill for a few months before it was destroyed by fire. Around 1854, he leased a sawmill on Chaudière Island and then purchased the mill in 1864. Booth was convicted and fined for illegally dumping mill refuse directly into the Ottawa River after legislation banning that practice came into effect in 1873. After fire destroyed his plant in 1900, he rebuilt it and included means to avoid such dumping.

Although Perley and Pattee did not own part of the Phase One property until 1874, it is likely that the site was used to support the lumber industry in the 1850s.

Copies of the autobiographical excerpts are provided in Appendix C.

3.8 EcoLog ERIS Database Search

A search of provincial and federal databases for records pertaining to the subject site and properties within the Phase One study area was conducted by EcoLog ERIS. EXP has confirmed neither the completeness nor the accuracy of the records that were provided. There were many listings for 6 Booth Street, however, as discussed in Section 3.7, it is likely that the listings for 6 Booth Street apply to all of Albert Island and Chaudière Island. A summary of the more significant findings (other than spills) is provided in Table 3.2. A summary of the historical spills is provided in Table 3.3. A copy of the EcoLog ERIS report is provided in Appendix D.

Table 3.2 – Summary of EcoLog ERIS Database Entries

Location	Description	Database	Potential Environmental Concern (Yes/No) and Rationale
6 Booth Street	E.B. Eddy Forest Products Ltd. or Domtar Inc. registered waste generator of heavy metals, waste oils and lubricants, laboratory chemicals, light fuels, aliphatic solvents, halogenated solvents, pathological wastes, polymeric resins, paint/pigment/coating residues, oil skimmings and sludges, waste compressed gases, detergents/soaps, latex wastes, and petroleum distillates from 1886 to 2012 (ON0009802).	GEN	Yes, as these chemicals are associated with pulp and paper operations on the Phase One property.
6 Booth Street	E.B. Eddy Forest Products Ltd. is listed as having on-site private fuel storage tanks.	EXP, FST, PRT, DTNK	Yes, although UST was removed circa 1990, it is unclear how long tanks were in operation. Fuel can migrate through subsurface.
6 Booth Street	Domtar is listed under the pulp and paper directory in 2004, 2005, 2009 and a description of the equipment used is provided.	PAP	Yes, records associated with pulp and paper operations on the Phase One property.

Windmill Dream Ontario Holdings LP
Phase I Environmental Site Assessment
315 and 330 Mîwàte Private and 505 Chaudière Private, West Chaudière Island, Ottawa, Ontario
OTT-00250193-P0
April 8, 2022

Location	Description	Database	Potential Environmental Concern (Yes/No) and Rationale
6 Booth Street	E.B. Eddy Forest Products Ltd. is listed as a forestry/pulp/paper industrial operation in 1990 and 1993 and as a PCB storage facility in 1995 - 2000. "No more PCB's on this site" was entered in the database in 1998.	NPCB OPCB	Yes, due to potential on-site storage of PCBs.
6 Booth Street	Windmill Dream Ontario LP is listed as a registered waste generator of paint/pigment/coating residues, compressed gases and waste oils and lubricants from 2015 to 2020 (ON8375676).	GEN	No, this is indicative of demolition activities and there are no longer any active industrial operations on the Phase One property, it is unlikely that these wastes are currently being generated on the Phase One property.
6 Booth Street	DST Consulting Engineers Inc. was listed as a registered waste generator of light fuels in 2006 (ON4359464).	GEN	No, this coincides with a subsurface investigation completed by DST in 2006, it is unlikely that these wastes are currently being generated on the Phase One property.
3 Booth Street	Bradley Kelly Construction registered waste generator of light fuels in 2019 (ON4589268).	GEN	No, this is indicative of construction activities. There are no longer any active industrial operations on the Phase One property.
4 Booth Street	Chaudière Water Power Inc. is listed as a registered waste generator of alkaline phosphates, oil skimmings and sludges, waste oils and lubricants, inorganics, aliphatic solvents, compressed gases, paint/pigment/coating residues, and light fuels from 2013 to 2020 (ON7275937).	GEN	No, the Hydro Ottawa offices on Booth Street are adjacent to the Phase One property, however potential waste generation/storage is located downgradient of the Phase One property.
4 Booth Street	Hydro Ottawa Ltd. listed as a registered waste generator of alkaline phosphates, oil skimmings and sludges, waste oils and lubricants, inorganics, aliphatic solvents, compressed gases, paint/pigment/coating residues, and light fuels from 2020 (ON2617699).	GEN	No, the Hydro Ottawa offices on Booth Street are adjacent to the Phase One property, however potential waste generation/storage is located downgradient of the Phase One property.
4 Booth Street	Northec Construction is listed as a registered waste generator of compressed gases, aliphatic solvents, oil skimmings and sludges, waste oils and lubricants from 2015 to 2017 (ON7352120).	GEN	No, this is indicative of construction activities it is unlikely that these wastes are currently being generated on the Phase One property.
8 Booth Street	Demolition Plus is listed as a registered waste generator of heavy fuels in 2017 (ON7990058).	GEN	No, this is indicative of demolition it is unlikely that these wastes are currently being generated on the Phase One property.
195 Middle Street	NCC is listed as a registered waste generator of waste oils and sludges in 2020 (ON9068299).	GEN	No, this is related to construction activities on Site.

Databases:

DTNK – Delisted Fuel Tanks

EXP – List of Expired Fuels Safety Facilities

GEN – Ontario Regulation 347 Waste Generators Summary

NPCB – National PCB Inventory

OPCB – Inventory of PCB Storage Sites

PAP – Canadian Pulp and Paper

PRT – Private and Retail Fuel Storage Tanks

SRDS – Wastewater Discharger Registration Database



In addition to the databases outlined above the following entries from the EcoLog ERIS report were reviewed and summarized below:

- The Environmental Compliance Approval database identified ten entries in the Phase One study area. None of the records reviewed pose an environmental concern to the Phase One property;
- The certificates of approval database identified six records in the Phase One study area. E.B. Eddy Forest Products Ltd. had a certificate of approval (CA) for 2 natural gas dryers for paper coating in 1992 (industrial air). The contaminants listed were ammonia and nitrogen oxides and a CA for industrial wastewater for the pumping station at the clarifier (no date provided). Domtar has two CA records for atmospheric discharge, and one for industrial sewage works. Chaudière Water Power had a CA for atmospheric discharge.
- The Environmental Registry identified four records in the Phase One study area. Windmill Dream had a CA for private and municipal sewage works, Domtar had two CAs for atmospheric discharge, and Chaudière Water Power had a CA for atmospheric discharge.
- There were 10 records found in the Water Well Information System (WWIS) database for the Phase One study area. All of the records were for monitoring wells.

The on-site storage of PCBs and historical operations as an industrial pulp and paper facility present environmental concerns at the Phase One property. None of the other records reviewed pose an environmental concern to the Phase One property.

Table 3.3 – Summary of Spills within Phase One Study Area

Date	Location	Description	Potential Environmental Concern (Yes/No) and Rationale
January 17, 1994	Ottawa Mill 6 Booth Street	450 litres of biocide (20 L to clarifier) spilled due to equipment failure. Environmental impact was not anticipated as the receiving medium was the Ottawa River.	No, due to biocide released into the Ottawa River rather than ground surface.
April 25, 1995	Ottawa Mill 6 Booth Street	4,500 litres of paper effluent spilled due to equipment failure. Environmental impact was not anticipated as the receiving medium was the Ottawa River.	No, due to effluent released into the Ottawa River rather than ground surface.
July 4, 1995	Ottawa Mill 6 Booth Street	A waste pipeline from Ontario to Quebec leaked due to overstress or overpressure by water hammer. Waste was discharged into the Ottawa River. No quantity of material was disclosed.	No, due to waste released into the Ottawa River rather than ground surface.
May 15, 1988	Ottawa Mill 6 Booth Street	1.5 tonnes of suspended solids leaked into the Ottawa River due to equipment failure.	No, due to waste released into the Ottawa River rather than ground surface.
June 10, 1988	Ottawa Mill 6 Booth Street	1,330 L of titanium dioxide leaked into the Ottawa River due to equipment failure.	No, due to chemical released into the Ottawa River rather than ground surface.
August 28, 1989	Ottawa Mill 6 Booth Street	330 kilograms of titanium dioxide leaked into the Ottawa River due to a valve/fitting leak or failure.	No, due to chemical released into the Ottawa River rather than ground surface.
September 11, 1989	Ottawa Mill 6 Booth Street	85 litres of lube oil leaked into the Ottawa River due to container overflow.	No, due to lube oil released into the Ottawa River rather than ground surface.
September 30, 1989	Ottawa Mill 6 Booth Street	135 litres of hydraulic oil leaked into the onsite clarifier due to a valve/fitting leak or failure.	No, due to spill containment into the onsite clarifier.

Windmill Dream Ontario Holdings LP
Phase I Environmental Site Assessment
315 and 330 Mîwàtè Private and 505 Chaudière Private, West Chaudière Island, Ottawa, Ontario
OTT-00250193-P0
April 8, 2022

Date	Location	Description	Potential Environmental Concern (Yes/No) and Rationale
April 9, 1990	Ottawa Mill 6 Booth Street	10 L of orthodichlorobenzene spilled onto the ground. Environmental impact was listed as not anticipated	No, due to small amount of product spilled.
July 23, 1990	Ottawa Mill 6 Booth Street	100 L of hydraulic oil leaked into the Ottawa River due to a valve/fitting leak or failure.	No, due to hydraulic oil released into the Ottawa River rather than ground surface.
November 22, 1990	Ottawa Mill 6 Booth Street	0.5 L of paper dye leaked onto the ground from a barrel due to a valve/fitting leak or failure.	No, due to small amount of product spilled.
September 30, 1992	Ottawa Mill 6 Booth Street	Effluent with pH of 11 was discharged into the Ottawa River (no quantity provided).	No, due to effluent released into the Ottawa River rather than ground surface.
November 14, 1992	Ottawa Mill 6 Booth Street	180 kg of dry starch leaked into the onsite clarifier due to operator error.	No, due to spill containment into the onsite clarifier.
December 3, 1992	Ottawa Mill 6 Booth Street	900 litres of coating leaked into the onsite clarifier due to a pipe/hose leak.	No, due to spill containment into the onsite clarifier.
May 16, 1993	Ottawa Mill 6 Booth Street	1 L of oil spilled into the Ottawa River due to a storm/wind/flood.	No, due to oil released into the Ottawa River rather than ground surface.
May 20, 1993	Ottawa Mill 6 Booth Street	55 L of blue dye leaked into the onsite clarifier due to a valve/fitting leak or failure.	No, due to spill containment into the onsite clarifier.
January 18, 2002	Ottawa Mill 6 Booth Street	A broken pipe resulted in ongoing condensate discharge into the Ottawa River.	No, due to release into the Ottawa River rather than ground surface.
January 2, 2003	Domtar 6 Booth Street	Less than 2 gallons of hydraulic oil leaked into the Ottawa River. The cause was not specified.	No, due to oil released into the Ottawa River rather than ground surface.
May 30, 2003	Domtar 6 Booth Street	Less than 1 gallon of diesel fuel leaked into the Ottawa River from an above ground storage tank due to operator error.	No, due to fuel released into the Ottawa River rather than ground surface.
September 19, 2004	Domtar 6 Booth Street	113.75 L of calcium carbonate spilled onto the ground due to a valve/fitting leak or failure.	No, spill was associated with mill at 3 Booth Street.
October 22, 2004	Domtar 6 Booth Street	15 L of raw unchlorinated sewage spilled onto the ground due to equipment failure.	No, due to small amount of sewage spilled.
June 1, 2014	Domtar 6 Booth Street	1500 L of water and sewage spilled to the Ottawa River due to flooding.	No, due to release into the Ottawa River rather than ground surface.
December 22, 2015	Domtar 6 Booth Street	Raw unchlorinated sewage spilled to ground from broken sanitary coupling.	No, due to small amount of sewage spilled.
June 10, 2016	Chaudière Hydro 4 Booth Street	Oil/grease contaminated water from excavation discharged to Ottawa River.	No, due to oil released into the Ottawa River rather than ground surface.
August 22, 2018	Eddy Lands 4 Booth Street	20 L of diesel fuel spilled to construction pit.	No, due to small amount of fuel spilled.

Date	Location	Description	Potential Environmental Concern (Yes/No) and Rationale
December 3, 2015 December 7, 2015	Booth Street	High turbidity water from construction Site to Ottawa River, unreported quantity.	No, discharge is to the Ottawa River.
September 15, 2015	4 Booth Street	Asbestos spilled to ground due to operator error.	No, spill was reported cleaned.
October 26, 2012	Cascades Recovery Inc. 5550 Booth Street	8 L of power steering fluid spilled to ground.	No, due to small amount of fluid spilled.

3.9 Physical Setting Sources

3.9.1 Aerial Photographs

Aerial photographs dated 1938, and 1952 were obtained from EcoLog ERIS. Aerial photographs dated 1928, 1965, 1976, 1991, 1999, 2002, 2005, 2008, 2011 and 2017 were available for review on the City of Ottawa website. The following table summarizes the development and land use history of the Phase One property and adjacent properties as depicted on the reviewed aerial photographs.

Table 3.4 – Summary of Aerial Photograph Observations

Aerial Photograph (year)	Details
1928	The north part of the Phase One property is primarily used as a storage area for piles of lumber. A building associated with mill operations is present on the south part of the Phase One property. An overhead conveyer runs east-west across the Phase One property. There are buildings constructed on adjacent properties to the north, east, and south on Albert Island, and to the east across Booth Street, as part of the larger lumber facility. Two smokestacks are present on the adjacent property to the east. The Chaudière Bridge and Booth Street are visible. Industrial activity is visible on Victoria Island, Albert Island, and adjacent lands on both sides of the Ottawa River. A rail yard is visible south of the Phase One property on the Ottawa side of the river.
1938, 1952	The industrial buildings associated with the Phase One property and surrounding properties appear to be relatively unchanged. The two smokestacks on the west side of Chaudière Island are visible in the 1938 photograph, but they are no longer present in the 1952 photograph.
1965	The industrial buildings associated with the Phase One property and surrounding properties appear to be relatively unchanged. A rail spur is visible on the Phase One property.
1976	The industrial buildings associated with the Phase One property and surrounding properties appear to be relatively unchanged. The rail spur no longer appears to be present on the Phase One property.
1991, 1999, 2002	The industrial buildings associated with the Phase One property and surrounding properties appear to be relatively unchanged.
2005, 2008, 2011	The industrial buildings associated with the Phase One property and surrounding properties appear to be relatively unchanged. As of 2008, operations appear to have ceased on the property.

Aerial Photograph (year)	Details
2015, 2017	The industrial buildings associated with the Phase One property and surrounding properties appear to be relatively unchanged. Construction of a new hydro canal has occurred on West Chaudière Island, altering the northwest shoreline.
2019	The building on the Phase One property and the adjacent property to the east have been demolished. Construction is underway on a residential high-rise on the property to the east. The Phase One property is being used as a construction laydown area and storage yard.

A review of the aerial photographs revealed indicators of potential environmental concern with respect to the Phase One property based on the following:

- PCA #45 – Pulp, paper and paperboard manufacturing and processing (historic use of the Phase One property for industrial purposes related to lumber storage and pulp and paper).

3.9.2 Topography, Hydrology, Geology

Bedrock and surficial geology were reviewed via the Google Earth applications published by the Ontario Ministry of Energy, Northern Development and Mines. The bedrock geology application is available via www.mndm.gov.on.ca/en/mines-and-minerals/applications/ogsearth/bedrock-geology and was last modified on March 19, 2018. The surficial geology application is available via www.mndm.gov.on.ca/en/mines-and-minerals/applications/ogsearth/surficial-geology and was last modified on May 23, 2017.

Based on these applications, bedrock in the general area of the Phase One property consists of limestone, dolostone, shale, arkose, and sandstone from the Shadow Lake Formation of the Middle Ordovician period. The bedrock occurs as bare tabular outcrops and includes areas thinly veneered by unconsolidated rock. The overburden at the Phase One property, which primarily consists of sand and gravel fill materials, were used to provide a flat surface. Bedrock is approximately 49 metres above sea level at the Phase One property.

The groundwater flow direction is anticipated to be easterly, in the same direction as the flow of the Ottawa River.

3.9.3 Fill Materials

Fill materials, generally consisting of sand and gravel, overly the bedrock at the Phase One property to depths ranging from 1 to 4 metres below grade, based on intrusive work conducted by others. The presence of fill material is a PCA (PCA #30 – Importation of fill material of unknown quality).

3.9.4 Water Bodies and Areas of Natural Significance

The Ottawa River, which flows in an easterly direction, is located 80 m north of the property.

There are no Areas of Natural Significance (ANSI) within the Phase One study area, according to the Ministry of Natural Resources and Forestry Natural Heritage website (www.gisapplication.lrc.gov.on.ca/mamnh/Index.html).

3.9.5 Well Records

The Ontario well records website (www.ontario.ca/environment-and-energy/map-well-records water wells) was accessed. No water wells were identified on the Phase One property. There was a record for one monitoring well on the Phase One property.

One well, which was drilled in November 1953 and deepened in January 1954, was installed at an acetylene plant on Victoria Island. Since there is no longer an industrial facility on Victoria Island, it is unlikely that this well is still in use. Copies of the

*Windmill Dream Ontario Holdings LP
Phase I Environmental Site Assessment
315 and 330 Mìwàte Private and 505 Chaudière Private, West Chaudière Island, Ottawa, Ontario
OTT-00250193-P0
April 8, 2022*

well record are provided in Appendix C. No other records for water wells were found for properties within the Phase One study area, however several records for monitoring wells were identified. Overburden materials consisted of sand from 0.1 m to 0.5 m below ground surface. The bedrock was described as grey limestone.

There are no oil, gas, or salt wells within the Phase One study area, according to the Oil, Gas & Salt Resources Library (maps.ogsrlibrary.com/wells/).

3.10 Site Operating Records

Pulp and paper operations ceased at the Phase One property prior to its purchase by the current property owner in 2017. No site operating records were available for review. However, a survey plan was provided. The survey plan is included in Appendix E.

4.0 Interviews

Interviews were conducted by EXP with individuals identified to be the most knowledgeable about both the current and historical site uses. The purpose of interviews is to obtain information to assist in identifying areas of potential environmental concern and to identify details of potentially contaminating activities or potential contaminant pathways, in, on or below the site.

During the completion of this Phase One ESA, an interview was conducted with Ms. Taryn Glancy, Brownfields Coordinator for Windmill-Dream Ontario by Ms. Leah Wells. Ms. Glancy was selected as an interviewee since it was determined that she likely possesses to the most knowledge of the historical operations of the Phase One property because of her role as Brownfields Coordinator. Personnel who worked at the former pulp and paper facility were not available for an interview.

Ms. Glancy indicated that she has been involved with the ZIBI project since November 2017. She provided the following information:

- All previous relevant reports have been provided to EXP;
- No order and/or fines have been charged to the Site by municipal, regional and/or provincial agencies to her knowledge;
- Ms. Glancy is unaware of any significant spills of chemicals since Windmill-Dream purchased the property;
- The proposed building type to be constructed on the Phase One property will be residential;
- Ms. Glancy has no knowledge of any potable water wells on the Phase One property.

Mr. Simon Noel, Infrastructure Coordinator for Windmill-Dream Ontario, accompanied EXP personnel during the site visit on February 25, 2021.

Based on the interview, no PCA or APEC (other than those discussed in Section 3) were identified.

5.0 Site Reconnaissance

5.1 General Requirements

On February 25, 2021 at 8:00 am, Ms. Leah Wells, P.Eng. of EXP conducted the site visit for the Phase One property. The weather was sunny with an approximate temperature of – 5 degrees Celsius. There was no precipitation during the site visit, which lasted approximately 30 minutes. The site visit was conducted in accordance with EXP's internal health and safety protocols and with the Ministry of Labour health and safety regulations. The purpose of the site visit was to assess the current conditions of the Phase One property.

Observations of the Phase One property and surrounding properties within the Phase One study area were conducted. Adjoining properties were observed from within the grounds of the Phase One property and from public roads and sidewalks.

The Phase One property was vacant at the time of the site visit. Two sea cans, used for storage of construction materials, were present at the northwest corner of the Phase One property. The west part of the Phase One property consists of an asphalt parking lot.

Photographs were taken at the Phase One property during the site visit on February 25, 2021 and pertinent photographs are included in Appendix F.

5.2 Specific Observations at the Phase One Property

5.2.1 Buildings and Structures

The Phase One property is accessed via Chaudière Private to the west. No buildings are present on the Phase One property.

There was no evidence of any above ground storage tanks or underground storage tanks at the Phase One property. No water wells were observed on the Phase One property.

5.2.2 Site Utilities and Services

Surrounding properties are supplied by municipal water provided by the City of Ottawa. The source of municipal water is the Ottawa River.

A storm sewer installed as part of the redevelopment of West Chaudière Island is located at the north end of the Phase One property. Since the water table is within the bedrock, the presence of utilities is not expected to affect possible migration of contaminants once buildings are constructed on the Phase One property.

Groundwater levels at the Phase One property are expected to rise and fall in accordance with water levels within the Ottawa River.

The ground cover at the Phase One property consists of granular fill and an asphalt parking lot.

There was no evidence of a railway being present on the Phase One property since 1976.

5.2.3 Other Observations

The Phase One property was snow covered at the time of the Site visit.

Surrounding properties within the Phase One study area, which include Chaudière Island, were part of the former pulp and paper industry. Many of the buildings associated with the plant have been demolished, although part of the former board mill is present on East Chaudière Island. A new condominium building has been constructed east of the Phase One property and a multi-storey commercial building is under construction to the northeast across Booth Street.

5.3 Enhanced Investigation Property

The Phase One property has been used for industrial purposes. Specifically, the Phase One property has been used in connection with the pulp and paper industry. Therefore, in accordance with Regulation 153/04, a Phase Two ESA is required.

At the time of the investigation, no building was present on the Phase One property and no processing or manufacturing activities were occurring. No hazardous materials, raw materials, oil/water separators, vehicle and equipment maintenance areas, or hydraulic lift equipment were present.

5.4 Written Description of Investigation

At the time of the current investigation, there was no building on the Phase One property. However, the Phase One property was located within a former lumber/pulp and paper facility. Pulp and paper operations likely started at the Phase One property after the largest section was patented by Public Works in 1862. Based on an 1878 fire insurance plan, the Phase One property was utilized for this purpose by that time, however Perley and Pattee started purchasing lots on Chaudière Island in 1853. The facility ceased operations in March 2006.

The Phase One property is bounded by the following:

- North – Energy Ottawa;
- East – Block 206 and 207 followed by Booth Street;
- South – Buchanan Channel, followed by Albert Island;
- West – Zibi Block 201 and 202 (vacant land), followed by NCC park.

Potentially contaminating activities and areas of potential environmental concern identified at the Phase One property based on the records review, interview and site reconnaissance are described in Section 6.0.

6.0 Review and Evaluation of Information

6.1 Current and Past Uses

The Phase One property was developed as an industrial lumber facility. The first non-government occupant of the property began purchasing lots in the Phase One study area in 1853. A pulp and paper mill was constructed prior to and after the fire of 1900, and the facility ceased operations in 2006. The building that previously occupied the south part of the Phase One property was demolished prior to this investigation. A summary of the current and past uses is provided below:

Year	Name of Owner	Description of Property Use	Property Use	Other Observations from Aerial Photographs, Fire Insurance Plans (FIP), etc.
1862	Public Works	Pulp and Paper Mill	Industrial	Documents outlining the history of Ottawa indicate that although Perley, Pattee, and Pattee were not registered owners of the Phase One property until 1874, they started purchasing lots on Chaudière Island and constructed a pulp and paper mill as early as 1853.
1874	William G. Perley, Gordon W. Pattee, Wyman Pattee	Pulp and Paper Mill	Industrial	1878 FIP shows that the Phase One property is occupied by Perley & Pattee. Several lumber piles and a pump building are present. Sawmills are present to the north.
1898	John R. Booth	Pulp and Paper Mill	Industrial	1901 FIP shows the Phase One property is still in use for storage of piled lumber. The rail spurs are no longer present, destroyed in the fire in 1900. Two small outbuildings (office and hose house) are present on the adjacent property to the southeast. The sawmill buildings are still present on the adjacent property to the north. Additional deed indicates Union Square closed in 1905 and this property was transferred to J.R. Booth by the City of Ottawa.
1911	John R. Booth Ltd.	Pulp and Paper Mill	Industrial	1912 FIP shows that the Phase One property is still used primarily for lumber storage, but part of a paper mill building is present on the south part of the Phase One property. Ten boilers and a boiler stack are present in the part of the sawmill building to the east of the Phase One property. An overhead conveyor, spanning the width of the island, crosses the Phase One property.

Year	Name of Owner	Description of Property Use	Property Use	Other Observations from Aerial Photographs, Fire Insurance Plans (FIP), etc.
1946	E.B. Eddy Company	Pulp and Paper Mill	Industrial	A 1928 aerial photo shows that the north part of the Phase One property is primarily used as a storage area for piles of lumber and a building associated with mill operations is present on the south part of the Phase One property. Aerial photographs taken in 1938 and 1952 do not show significant changes to the Phase One property. Additional deed indicates Head Street (which traversed Phase One property) closed in 1960 and this property was transferred to E.B. Eddy Company by the City of Ottawa.
2009	Domtar Inc.	Pulp and Paper Mill	Industrial	Aerial photographs taken in 1965, 1976, 1991, 1999, 2002, and 2005 do not show significant changes to the layout of the Phase One property. Aerial photographs taken in 2008 and 2011 indicate that the buildings are present, but operations appear to have ceased.
2017	Windmill Dream Zibi Ontario Inc. (PIN 04097-0306)	Vacant	Industrial	Domtar Inc. leased the Phase One property to Windmill Dream Zibi Ontario Inc. in 2015. A 2019 aerial photograph shows all buildings associated with the former pulp and paper operations were demolished.
2020	Windmill Dream Zibi Ontario Inc. (Entire Property)	Vacant	Industrial	New deed includes name change for some of the PIN.

6.2 Potentially Contaminating Activity

Ontario Regulation 153/04 defines a PCA as one of 59 operations set out in Table 2 of Schedule D that occurs or has occurred in a Phase One study area.

The following on-site potentially contaminating activities (PCA) were identified:

- PCA #9 – Coal Gasification (former coal storage area indicates use of coal as a source of coal gas, which was likely used as a source of heating and/or lighting at the Phase One property);
- PCA #28 – Gasoline and associated products storage in fixed tanks (former on-site AST);
- PCA #30 – Importation of fill material of unknown quality (fill material overlying bedrock throughout the Phase One property);
- PCA # 45 – Pulp, paper and paperboard manufacturing and processing (historic use of the Phase One property for industrial purposes related to lumber storage and pulp and paper);
- PCA #46 – Rail yards, tracks and spurs (former rail spurs shown in 1948 and 1956 FIP);
- PCA #Other – PCB storage (E.B. Eddy was listed in the PCB Inventory as a major PCB storage site, indicating that the site contained liquid PCB waste in quantities greater than or equal to 1,000 kilograms) and

- PCA #Other – Debris and rubble from fire of 1900 (a fire caused the destruction of every building in the Phase One study area in 1900. Some of the debris related to the fire was used as backfilling material on the Phase One property).

By definition, all of the above PCA have resulted in APEC on the Phase One property.

The following off-site PCA were identified:

- PCA #1 – Acid and alkali manufacturing, processing and bulk storage (three former acid storage tanks within sulphite mill and storage area on the eastern part of East Chaudière Island);
- PCA #6 – Battery manufacturing, recycling and bulk storage (battery storage area identified in the 1912 fire insurance plan on East Chaudière Island);
- PCA #18 – Electricity generation, transformation and power stations (former powerhouse to the northeast, Hydro Ottawa (and its predecessors) historically occupied the south part of East Chaudière Island for electricity generation, and power generation companies listed on Middle Street);
- PCA #28 – Gasoline and associated products storage in fixed tanks (three former AST on East Chaudière Island, six former AST on West Chaudière Island (east adjacent), two former UST on Albert Island, former diesel pumping station and bunker C UST to the north);
- PCA #34 – Metal fabrication (One or more foundries, manufacturing facilities where metal would be used as a raw material and/or blacksmith shops were listed on Victoria Island);
- PCA #39 – Paints manufacturing, processing and bulk storage (the former paint shop located in the east end of the south building on Albert Island);
- PCA #44 – Port activities, including operation and maintenance of wharves and docks (former wharf adjacent to the Ottawa River on East Chaudière Island);
- PCA #45 – Pulp, paper and paperboard manufacturing and processing (the presence a ground wood pulp mill, beater mill, and sulphite pulp mill on East Chaudière and of a pulp and paper/lumber facility on West Chaudière (paper mill, beater building, and pulp mill));
- PCA #46 – Rail yards, tracks and spurs (former rail spurs were present on the east adjacent property and on East Chaudière Island);
- PCA #55 – Transformer manufacturing, processing and use (five PCB-containing transformers present on East Chaudière Island); and
- PCA #58 – Waste disposal and waste management, including thermal treatment, landfilling and transfer of waste, other than use of biosoils as soil conditioners (the waste burner on the property to the adjacent northeast (in the 1912 FIP).

As Albert Island is separated from the Phase One property by the Ottawa River, none of the off-site PCA identified on Albert Island (PCA # 39 (paint shop) and PCA #28 (two former UST)) resulted in APEC on the Phase One property.

PCA identified on East Chaudière Island (PCA #1 (former acid storage tanks), PCA #6 (battery storage area), PCA #18 (former Hydro Ottawa facility), PCA #28 (three former AST), PCA #44 (former wharf), PCA #46 (spurs), and PCA #55 (five PCB-containing transformers)) were also determined not to result in APEC on the Phase One property due to the separation distance and downgradient location from the Phase One property.

The off-site PCA that were determined to result in APEC on the Phase One property include PCA #18 (former powerhouse to the northeast), PCA #28 (six former AST on West Chaudière Island (east adjacent) and former diesel pumping station and bunker C UST to the north), PCA #34 (foundries on Victoria Island), and PCA #58 (waste burner on the property to the adjacent northeast).

6.3 Areas of Potential Environmental Concern

Ontario Regulation 153/04 defines an APEC as an area on a property where one or more contaminants are potentially present. Based on this Phase One ESA, the following APEC were identified:

- APEC #1 – Entire Phase One property (PCA # 45 – Pulp, paper and paperboard manufacturing and processing)
- APEC #2 – Entire Phase One property (PCA #30 – Importation of fill material of unknown quality)
- APEC #3 – Entire Phase One property (PCA #Other – PCB storage)
- APEC #4 – Entire Phase One property (PCA #Other – Debris and rubble from fire of 1900)
- APEC #5 – Entire Phase One property (PCA #34 – Metal fabrication)
- APEC #6 – Central part of the Phase One property, 10 metres on each side of former rail spurs (PCA #46 – Rail yards, tracks and spurs)
- APEC #7 – Northeast corner of the Phase One property (PCA #9 – Coal Gasification)
- APEC #8 – Southeast corner of the Phase One property (PCA #28 – Gasoline and associated products storage in fixed tanks)
- APEC #9 – North part of Phase One property (PCA #28 – Gasoline and associated products storage in fixed tanks)
- APEC #10 – Northeast part of Phase One property (PCA #18 – Electricity generation, transformation and power stations)
- APEC #11 – Northeast part of the Phase One property (PCA #58 – Waste disposal and waste management, including thermal treatment, landfilling and transfer of waste, other than use of biosoils as soil conditioners)
- APEC #12 – East part of the Phase One property (PCA #28 – Gasoline and associated products storage in fixed tanks)

6.4 Phase One ESA Conceptual Site Model

To develop a conceptual model for the Phase One property, the following physical characteristics and pathways were considered. A conceptual site model (CSM) showing the topography of the site, inferred groundwater flow, general site features, APEC, and PCA is shown in Figure 3 in Appendix B.

6.4.1 Buildings and Structures

The Phase One property was developed as an industrial pulp and paper mill and lumber facility in the 1850s. The facility ceased operations in 2006. The buildings that previously occupied the Phase One property were demolished in early 2019. The Phase One property was vacant at the time of the current investigation.

6.4.2 Water Bodies and Groundwater Flow Direction

The Phase One property is located on the central part of West Chaudière Island in the Ottawa River. It is anticipated that the groundwater beneath the Phase One property flows with the direction of the flow of the Ottawa River to the east.

6.4.3 Areas of Natural Significance

There are no ANSI within the Phase One study area.

6.4.4 Water Wells

There are no potable water wells within the Phase One study area.

6.4.5 Potentially Contaminating Activity

Ontario Regulation 153/04 defines a PCA as one of 59 operations set out in Table 2 of Schedule D that occurs or has occurred in a Phase One study area.

The following on-site potentially contaminating activities (PCA) were identified:

- PCA #9 – Coal Gasification (former coal storage area indicates use of coal as a source of coal gas, which was likely used as a source of heating and/or lighting at the Phase One property);
- PCA #28 – Gasoline and associated products storage in fixed tanks (former on-site AST);
- PCA #30 – Importation of fill material of unknown quality (fill material overlying bedrock throughout the Phase One property);
- PCA # 45 – Pulp, paper and paperboard manufacturing and processing (historic use of the Phase One property for industrial purposes related to lumber storage and pulp and paper);
- PCA #46 – Rail yards, tracks and spurs (former rail spurs shown in 1948 and 1956 FIP);
- PCA #Other – PCB storage (E.B. Eddy was listed in the PCB Inventory as a major PCB storage site, indicating that the site contained liquid PCB waste in quantities greater than or equal to 1,000 kilograms) and
- PCA #Other – Debris and rubble from fire of 1900 (a fire caused the destruction of every building in the Phase One study area in 1900. Some of the debris related to the fire was used as backfilling material on the Phase One property).

By definition, all of the above PCA have resulted in APEC on the Phase One property.

The following off-site PCA were identified:

- PCA #1 – Acid and alkali manufacturing, processing and bulk storage (three former acid storage tanks within sulphite mill and storage area on the eastern part of East Chaudière Island);
- PCA #6 – Battery manufacturing, recycling and bulk storage (battery storage area identified in the 1912 fire insurance plan on East Chaudière Island);
- PCA #18 – Electricity generation, transformation and power stations (former powerhouse to the northeast, Hydro Ottawa (and its predecessors) historically occupied the south part of East Chaudière Island for electricity generation, and power generation companies listed on Middle Street);
- PCA #28 – Gasoline and associated products storage in fixed tanks (three former AST on East Chaudière Island, six former AST on West Chaudière Island (east adjacent), two former UST on Albert Island, former diesel pumping station and bunker C UST to the north);
- PCA #34 – Metal fabrication (One or more foundries, manufacturing facilities where metal would be used as a raw material and/or blacksmith shops were listed on Victoria Island);
- PCA #39 – Paints manufacturing, processing and bulk storage (the former paint shop located in the east end of the south building on Albert Island);
- PCA #44 – Port activities, including operation and maintenance of wharves and docks (former wharf adjacent to the Ottawa River on East Chaudière Island);
- PCA #45 – Pulp, paper and paperboard manufacturing and processing (the presence a ground wood pulp mill, beater mill, and sulphite pulp mill on East Chaudière and of a pulp and paper/lumber facility on West Chaudière (paper mill, beater building, and pulp mill));

- PCA #46 – Rail yards, tracks and spurs (former rail spurs were present on the east adjacent property and on East Chaudière Island);
- PCA #55 – Transformer manufacturing, processing and use (five PCB-containing transformers present on East Chaudière Island); and
- PCA #58 – Waste disposal and waste management, including thermal treatment, landfilling and transfer of waste, other than use of biosoils as soil conditioners (the waste burner on the property to the adjacent northeast (in the 1912 FIP).

As Albert Island is separated from the Phase One property by the Ottawa River, none of the off-site PCA identified on Albert Island (PCA # 39 (paint shop) and PCA #28 (two former UST)) resulted in APEC on the Phase One property.

PCA identified on East Chaudière Island (PCA #1 (former acid storage tanks), PCA #6 (battery storage area), PCA #18 (former Hydro Ottawa facility), PCA #28 (three former AST), PCA #44 (former wharf), PCA #46 (spurs), and PCA #55 (five PCB-containing transformers)) were also determined not to result in APEC on the Phase One property due to the separation distance and downgradient location from the Phase One property.

The off-site PCA that were determined to result in APEC on the Phase One property include PCA #18 (former powerhouse to the northeast), PCA #28 (six former AST on West Chaudière Island (east adjacent) and former diesel pumping station and bunker C UST to the north), PCA #34 (foundries on Victoria Island), and PCA #58 (waste burner on the property to the adjacent northeast).

6.4.6 Areas of Potential Environmental Concern

The following areas of potential environmental concern (APEC) were identified:

Area of Potential Environmental Concern (APEC)	Location of APEC on Phase One Property	Potentially Contaminating Activity (PCA)	Location of PCA (On-Site or Off-Site)	Contaminants of Potential Concern	Media Potentially Impacted (Groundwater, Soil and/or Sediment)
#1. The Phase One property was part of a pulp and paper mill	Entire Phase One property	#45 – Pulp, Paper and Paperboard Manufacturing and Processing	On-site and Off-Site	Volatile Organic Compounds (VOC), Petroleum Hydrocarbons (PHC), Polycyclic Aromatic Hydrocarbons (PAH), Metals, Polychlorinated Biphenyls (PCB)	Soil and groundwater
#2. Fill material is overlying bedrock throughout the Phase One property	Entire Phase One property	#30 – Importation of Fill Material of Unknown Quality	On-site	Benzene, Toluene, Ethylbenzene, Xylenes (BTEX), PHC, PAH, Metals	Soil
#3. Former owner, E.B. Eddy Company, was listed on the PCB inventory	Entire Phase One property	#Other – PCB Storage	On-Site	PCB	Soil and groundwater

Windmill Dream Ontario Holdings LP
Phase I Environmental Site Assessment
315 and 330 Mîwàtè Private and 505 Chaudière Private, West Chaudière Island, Ottawa, Ontario
OTT-00250193-P0
April 8, 2022

Area of Potential Environmental Concern (APEC)	Location of APEC on Phase One Property	Potentially Contaminating Activity (PCA)	Location of PCA (On-Site or Off-Site)	Contaminants of Potential Concern	Media Potentially Impacted (Groundwater, Soil and/or Sediment)
#4. A fire that occurred in 1900 destroyed all on-site buildings that existed at the time. Debris and rubble were buried on-site.	Entire Phase One property	#Other – Debris and Rubble from Fire of 1900	On-Site	BTEX, PHC, PAH, Metals	Soil and groundwater
#5. Foundries were present on Victoria Island, east of the Phase One property	Entire Phase One property	#34 – Metal Fabrication	Off-Site	Metals	Soil
#6. Former rail spurs	Central part of the Phase One property, 10 metres on each side of former rail spurs	#46 – Rail yards, tracks and spurs	On-site	VOC, PHC, PAH, Metals, PCB	Soil and groundwater
#7. Former coal storage area	Northeast corner of the Phase One property	#9 – Coal gasification	On-Site	PAH	Soil and groundwater
#8. Former AST associated with pulp and paper operations	Southeast corner of the Phase One property	#28 – Gasoline and Associated Products Storage in Fixed Tanks	On-Site	VOC, PHC	Soil and groundwater
#9. Former bunker C UST and diesel pumping station on the adjacent property to the north	North part of Phase One property	#28 – Gasoline and Associated Products Storage in Fixed Tanks	Off-Site	PHC, BTEX, PAH, Metals, PCB	Groundwater
#10. Coal fired power generation, adjacent property to the northeast	Northeast part of the Phase One property	#18 – Electricity generation, transformation and power stations	Off-Site	VOC, PHC, PAH	Groundwater
#11. Former waste burner located south of a building to the northeast	North part of the Phase One property	#58 – Waste Disposal and Waste Management, including thermal treatment, landfilling and transfer of waste, other than use of biosoils as soil conditioners	Off-Site	PHC, PAH, Metals, PCB	Groundwater

Area of Potential Environmental Concern (APEC)	Location of APEC on Phase One Property	Potentially Contaminating Activity (PCA)	Location of PCA (On-Site or Off-Site)	Contaminants of Potential Concern	Media Potentially Impacted (Groundwater, Soil and/or Sediment)
#12. Six former AST on the east adjacent property associated with pulp and paper operations	East part of Phase One property	#28 – Gasoline and Associated Products Storage in Fixed Tanks	Off-Site	PHC, VOC	Groundwater

6.4.7 Underground Utilities

Utilities, including underground hydro, natural gas, water, and sewers, are present on Chaudière Private, part of which is included in the Phase One property. Since the water table is within the bedrock, the presence of utilities is not expected to affect possible migration of contaminants once buildings are constructed on the Phase One property.

Surrounding properties are supplied by municipal water provided by the City of Ottawa. The source of municipal water is the Ottawa River.

6.4.8 Subsurface Stratigraphy

Bedrock in the general area of the Phase One property consists of limestone, dolomite, sandstone and shale, relatively flat-lying, mainly occurring as bare tabular outcrops, and includes areas thinly veneered by unconsolidated rock up to 1 m thick. The overburden of the Phase One property is mainly considered fill material, generally consisting of sand and gravel.

6.4.9 Uncertainty Analysis

The CSM is a simplification of reality, which aims to provide a description and assessment of any areas where potentially contaminating activity that occurred within the Phase One study area may have adversely affected the Phase One property. All information collected during this investigation, including records, interviews, and site reconnaissance, has contributed to the formulation of the CSM.

Information was assessed for consistency, however EXP has confirmed neither the completeness nor the accuracy of any of the records that were obtained or of any of the statements made by others. All reasonable inquiries to obtain accessible information were made, as required by Schedule D, Table 1, Mandatory Requirements for Phase One Environmental Site Assessment Reports. The CSM reflects our best interpretation of the information that was available during this investigation.


7.0 Conclusions

The Qualified Person who oversaw this work, Patricia Stelmack, M.Sc., P.Eng., recommends that a Phase Two ESA be conducted to address the PCA that may have adversely affected the Phase One property.

A Phase Two ESA is deemed to be warranted because the Phase One property has, historically, been used for pulp and paper operations, which is a type of industrial use. It is understood that future development of the Phase One property will be residential. As a result, a Record of Site Condition must be filed.

The Qualified Person can confirm that the Phase One Environmental Site Assessment was conducted per the requirements of Ontario Regulation 153/04, as amended, and in accordance with generally accepted professional practices.

Respectfully submitted,
EXP Services Inc.



Leah Wells, P.Eng.
Environmental Engineer
Earth and Environment



Patricia Stelmack, M.Sc., P.Eng.
Senior Project Manager
Earth and Environment



8.0 References

- Benidickson, Jamie, "BOOTH, JOHN RUDOLPHUS" in *Dictionary of Canadian Biography*, vol. 15, University of Toronto/Université Laval, 2003-, accessed August 30, 2019, http://www.biographi.ca/en/bio/booth_john_rudolphus_15E.html.
- Canadian Standards Association, *Phase I Environmental Site Assessment Z768-01 (R2016)*, November 2001.
- City of Ottawa, GeoOttawa online mapping tool, (maps.ottawa.ca/geoottawa).
- DST Consulting Engineers, *Phase One Environmental Site Assessment, Domtar Lands Redevelopment, Chaudiere and Albert Islands, 3, 4 and 6 Booth Street, Ottawa, Ontario*, July 2015.
- DST Consulting Engineers, *Phase Two Environmental Site Assessment, Domtar Lands Redevelopment, Chaudiere and Albert Islands, 3, 4 and 6 Booth Street, Ottawa, Ontario*, June 2016.
- Dubreuil, L. and C. Woods, *Catalogue of Canadian Fire Insurance Plans, 1875 – 1975*, 2002.
- Environment Canada, *National Inventory of PCBs in Use and PCB Wastes in Storage in Canada*, 2003 Annual Report, 2004.
- EXP Services Inc., *Electrical Component Sampling for PCBs, 4 Booth St., Ottawa, Ontario*, February 2019.
- EXP Services Inc., *Phase One Environmental Site Assessment, 125 Zaida Eddy Private, Ottawa, Ontario*, November 2019.
- EXP Services Inc., *Phase Two Environmental Site Assessment, 125 Zaida Eddy Private, Ottawa, Ontario*, December 2020.
- Golder Associates Ltd., *Old Landfill Management Strategy, Phase 1, Identification of Sites, City of Ottawa, Ontario*, October 2004.
- Intera Technologies Ltd., *Inventory of Coal Gasification Plant Waste Sites in Ontario, Volume II*, April 1987.
- Natural Resources Canada, The Atlas of Canada – Toporama website (atlas.gc.ca/toporama/en/)
- Oil, Gas & Salt Resources Library, website (maps.ogsrlibrary.com/wells).
- Ontario Ministry of Energy, Northern Development and Mines, Bedrock Geology Application (www.mndm.gov.on.ca/en/mines-and-minerals/applications/ogsearch/bedrock-geology), March 19, 2018.
- Ontario Ministry of Energy, Northern Development and Mines, Surficial Geology Application (www.mndm.gov.on.ca/en/mines-and-minerals/applications/ogsearch/surficial-geology), May 23, 2017.
- Ontario Ministry of the Environment, Conservation and Parks, *Access Environment website* (www.accessenvironment.ene.gov.on.ca).
- Ontario Ministry of the Environment, Conservation and Parks, *Environmental Registry website* (www.ebr.gov.on.ca/ERS-WEB-External).
- Ontario Ministry of the Environment, Conservation and Parks, *Guide for Completing Phase One Environmental Site Assessments under Ontario Regulation 153/04*, June 2011.
- Ontario Ministry of the Environment, Conservation and Parks *Hazardous Waste Information Network website* (www.hwin.ca).
- Ontario Ministry of the Environment, Conservation and Parks, *Inventory of Industrial Sites Producing or Using Coal Tar and Related Tars in Ontario*, November 1988.

Windmill Dream Ontario Holdings LP
Phase I Environmental Site Assessment
315 and 330 Miwàte Private and 505 Chaudière Private, West Chaudière Island, Ottawa, Ontario
OTT-00250193-P0
April 8, 2022

- Ontario Ministry of the Environment, Conservation and Parks, *Ontario Inventory of PCB Storage Sites*, October 1995.
- Ontario Ministry of the Environment, Conservation and Parks, *Protocol for Analytical Methods Used in the Assessment of Properties under Part XV.1 of the Environmental Protection Act*, July 1, 2011.
- Ontario Ministry of the Environment, Conservation and Parks, Records of Site Condition website (www.lrcsde.lrc.gov.on.ca).
- Ontario Ministry of the Environment, Conservation and Parks, *Waste Disposal Site Inventory*, June 1991.
- Ontario Ministry of the Environment, Conservation and Parks, Water Wells website (www.ontario.ca/environment-and-energy/map-well-records water wells).
- Ontario Ministry of Labour, *Occupational Health and Safety Act*, R.S.O. 1990.
- Ontario Ministry of Natural Resources and Forestry, Natural Heritage website (www.gisapplication.lrc.gov.on.ca/mamnh/Index.html).
- Pulp & Paper Canada, Article entitled *Domtar Sells Former E.B. Eddy Sites in Ottawa and Gatineau*, December 11, 2013

9.0 Limitation of Liability, Scope of Report, and Third Party Reliance

Basis of Report

This report (“Report”) is based on site conditions known or inferred by the investigation undertaken as of the date of the Report. Should changes occur which potentially impact the condition of the site the recommendations of EXP may require re-evaluation. Where special concerns exist, or **Windmill Dream Ontario Holdings LP** (“the Client”) has special considerations or requirements, these should be disclosed to EXP to allow for additional or special investigations to be undertaken not otherwise within the scope of investigation conducted for the purpose of the Report.

Reliance on Information Provided

The evaluation and conclusions contained in the Report are based on conditions in evidence at the time of site inspections and information provided to EXP by the Client and others. The Report has been prepared for the specific site, development, building, design or building assessment objectives and purpose as communicated by the Client. EXP has relied in good faith upon such representations, information and instructions and accepts no responsibility for any deficiency, misstatement or inaccuracy contained in the Report as a result of any misstatements, omissions, misrepresentation or fraudulent acts of persons providing information. Unless specifically stated otherwise, the applicability and reliability of the findings, recommendations, suggestions or opinions expressed in the Report are only valid to the extent that there has been no material alteration to or variation from any of the information provided to exp. If new information about the environmental conditions at the site is found, the information should be provided to EXP so that it can be reviewed and revisions to the conclusions and/or recommendations can be made, if warranted.

Standard of Care

The Report has been prepared in a manner consistent with the degree of care and skill exercised by engineering consultants currently practicing under similar circumstances and locale. No other warranty, expressed or implied, is made. Unless specifically stated otherwise, the Report does not contain environmental consulting advice.

Complete Report

All documents, records, data and files, whether electronic or otherwise, generated as part of this assignment form part of the Report. This material includes, but is not limited to, the terms of reference given to EXP by the Client, communications between EXP and the Client, other reports, proposals or documents prepared by EXP for the Client in connection with the site described in the Report. In order to properly understand the suggestions, recommendations and opinions expressed in the Report, reference must be made to the Report in its entirety. EXP is not responsible for use by any party of portions of the Report.

Use of Report

The information and opinions expressed in the Report, or any document forming part of the Report, are for the sole benefit of the Client. No other party may use or rely upon the Report in whole or in part without the written consent of EXP. Any use of the Report, or any portion of the Report, by a third party are the sole responsibility of such third party. EXP is not responsible for damages suffered by any third party resulting from unauthorised use of the Report.

Report Format

Where EXP has submitted both electronic file and a hard copy of the Report, or any document forming part of the Report, only the signed and sealed hard copy shall be the original documents for record and working purposes. In the event of a dispute or discrepancy, the hard copy shall govern. Electronic files transmitted by EXP utilize specific software and hardware systems. EXP makes no representation about the compatibility of these files with the Client’s current or future software and hardware systems. Regardless of format, the documents described herein are EXP’s instruments of professional service and shall not be altered without the written consent of EXP.

EXP Services Inc.

*Windmill Dream Ontario Holdings LP
Phase I Environmental Site Assessment
315 and 330 Mìwàte Private and 505 Chaudière Private, West Chaudière Island, Ottawa, Ontario
OTT-00250193-P0
April 8, 2022*

Appendix A: Qualifications of Assessors

Qualifications of Assessors

EXP provides a full range of environmental services through a full-time Environmental Services Group. EXP's Earth and Environment Group has developed a strong working relationship with clients in both the private and public sectors and has developed a positive relationship with Ontario Ministry of the Environment, Conservation and Parks. Personnel in the numerous branch offices form part of a large network of full-time dedicated environmental professionals in the EXP organization.

Patricia Stelmack, M.Sc., P.Eng., is a Senior Chemical Engineer/Senior Project Manager who has been working in the environmental field as a consultant and in industry since 1997. Since joining EXP (formerly Barenco Inc.) in 2000, Ms. Stelmack has conducted and managed over 1,000 environmental assessment and remediation projects. Ms. Stelmack earned her B.Sc. in biochemistry and B.A.Sc. in chemical engineering at the University of Ottawa and earned her M.Sc. in chemical and materials engineering at the University of Alberta. She is licensed as a professional engineer in Ontario, Manitoba, and Saskatchewan and is a Qualified Person, as defined in Ontario Regulation 153/04.

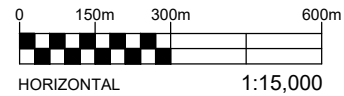
Leah Wells, P.Eng., has four years of experience in the environmental consulting field. She has worked on numerous Phase I Environmental Site Assessments (ESA); Phase II ESAs, completing soil and groundwater sampling, soil vapour sampling, assisting in report preparation and data entry and analysis.

EXP Services Inc.

*Windmill Dream Ontario Holdings LP
Phase I Environmental Site Assessment
315 and 330 Mìwàtè Private and 505 Chaudière Private, West Chaudière Island, Ottawa, Ontario
OTT-00250193-P0
April 8, 2022*

Appendix B: Figures

Filename: \\exp\data\OTT\OTT-00250193-NO\60 Execution\65 Drawings\250193-P0 Drawings\ph1\250193-P0 West Chaudière ph1.dwg
 Last Saved: Apr 6, 2022 2:12 PM Last Plotted: Apr 6, 2022 2:13 PM Plotted by: Severa



EXP Services Inc. www.exp.com
 t: +1.613.688.1899 | f: +1.613.225.7337
 2650 Queensview Drive, Suite 100
 Ottawa, ON K2B 8H6, Canada

DATE APRIL 2022		CLIENT: WINDMILL DREAM ZIBI INC.		project no. OTT-00250193-P0
DESIGN LW	CHECKED PS	TITLE: SITE LOCATION PLAN		scale 1:15,000
DRAWN BY AS		315 AND 330 MIWATE PRIVATE, 505 CHAUDIÈRE PRIVATE, OTTAWA, ON		FIG 1



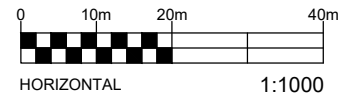
CHAUDIÈRE PRIVATE

BOTH STREET

	SYMBOL	AREA OF POTENTIAL ENVIRONMENTAL CONCERN (APEC)	POTENTIALLY CONTAMINATING ACTIVITY
ENTIRE PROPERTY		APEC #1 - PCA #45	PULP, PAPER AND PAPERBOARD MANUFACTURING AND PROCESSING
		APEC #2 - PCA #30	IMPORTATION OF FILL MATERIAL OF UNKNOWN QUALITY
		APEC #3 PCA #Other	PCB STORAGE
		APEC #4 PCA #Other	DEBRIS AND RUBBLE FROM FIRE OF 1900
		APEC #5 - PCA #34	METAL FABRICATION
		APEC #6 - PCA #46	RAIL YARDS, TRACKS AND SPURS
		APEC #7 - PCA #9	COAL GASIFICATION
		APEC #8 - PCA #28	GASOLINE AND ASSOCIATED PRODUCTS STORAGE IN FIXED TANKS
		APEC #9 - PCA #28	GASOLINE AND ASSOCIATED PRODUCTS STORAGE IN FIXED TANKS
		APEC #10 - PCA #18	ELECTRICITY GENERATION, TRANSFORMATION AND POWER STATIONS
		APEC #11 - PCA #58	WASTE DISPOSAL (THERMAL TREATMENT)
		APEC #12 - PCA #28	GASOLINE AND ASSOCIATED PRODUCTS STORAGE IN FIXED TANKS

LEGEND

PROPERTY BOUNDARY

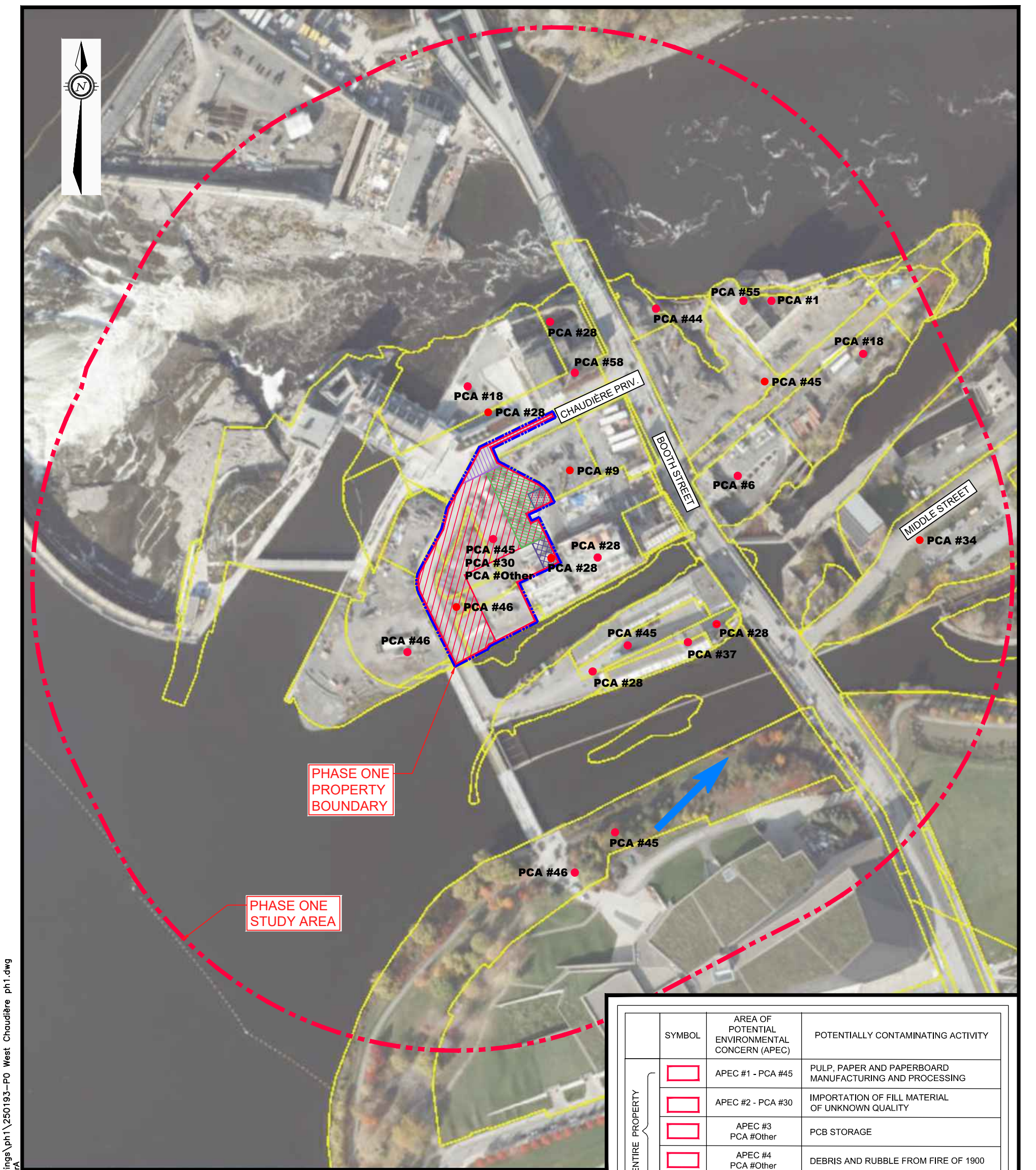


EXP Services Inc. www.exp.com

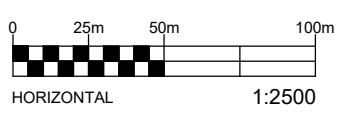
t: +1.613.688.1899 | f: +1.613.225.7337
2650 Queensview Drive, Suite 100
Ottawa, ON K2B 8H6, Canada

DATE APRIL 2022	CLIENT: WINDMILL DREAM ZIBI INC.	project no. OTT-00250193-P0
DESIGN LW	CHECKED PS	scale 1:1,000
DRAWN BY AS	TITLE: SITE PLAN	FIG 2
315 AND 330 MIWATE PRIVATE, 505 CHAUDIÈRE PRIVATE, OTTAWA, ON		

Filename: \\exp\data\OTT\OTT-00250193-N0\60 Execution\65 Drawings\250193-P0 Drawings\ph1\250193-P0 West Chaudière ph1.dwg
 Last Saved: Apr 6, 2022 2:25 PM Last Plotted: Apr 6, 2022 2:27 PM Plotted by: SeverA



	SYMBOL	AREA OF POTENTIAL ENVIRONMENTAL CONCERN (APEC)	POTENTIALLY CONTAMINATING ACTIVITY
ENTIRE PROPERTY		APEC #1 - PCA #45	PULP, PAPER AND PAPERBOARD MANUFACTURING AND PROCESSING
		APEC #2 - PCA #30	IMPORTATION OF FILL MATERIAL OF UNKNOWN QUALITY
		APEC #3 PCA #Other	PCB STORAGE
		APEC #4 PCA #Other	DEBRIS AND RUBBLE FROM FIRE OF 1900
		APEC #5 - PCA #34	METAL FABRICATION
		APEC #6 - PCA #46	RAIL YARDS, TRACKS AND SPURS
		APEC #7 - PCA #9	COAL GASIFICATION
		APEC #8 - PCA #28	GASOLINE AND ASSOCIATED PRODUCTS STORAGE IN FIXED TANKS
		APEC #9 - PCA #28	GASOLINE AND ASSOCIATED PRODUCTS STORAGE IN FIXED TANKS
		APEC #10 - PCA #18	ELECTRICITY GENERATION, TRANSFORMATION AND POWER STATIONS
		APEC #11 - PCA #58	WASTE DISPOSAL (THERMAL TREATMENT)
		APEC #12 - PCA #28	GASOLINE AND ASSOCIATED PRODUCTS STORAGE IN FIXED TANKS



LEGEND

- PROPERTY BOUNDARY
- STUDY AREA (250m)
- INFERRED GROUNDWATER FLOW DIRECTION
- PCA #28
- POTENTIALLY CONTAMINATING ACTIVITY (PCA)



EXP Services Inc. www.exp.com
 t: +1.613.688.1899 | f: +1.613.225.7337
 2650 Queensview Drive, Suite 100
 Ottawa, ON K2B 8H6, Canada

DATE	APRIL 2022		CLIENT:	WINDMILL DREAM ZIBI INC.		project no.	OTT-00250193-P0
DESIGN	LW	CHECKED	PS	TITLE:	PHASE ONE STUDY AREA	scale	1:2,500
DRAWN BY	AS		315 AND 330 MIWATE PRIVATE, 505 CHAUDIÈRE PRIVATE, OTTAWA, ON			FIG 3	

Filename: \\exp\data\OTTT\OTT-00250193-NO\60 Execution\65 Drawings\250193-P0 Drawings\ph1\250193-P0 West Chaudière ph1.dwg
 Last Saved: Apr 6, 2022 2:25 PM Last Plotted: Apr 6, 2022 2:25 PM Plotted by: Severin

EXP Services Inc.

*Windmill Dream Ontario Holdings LP
Phase I Environmental Site Assessment
315 and 330 Mìwàte Private and 505 Chaudière Private, West Chaudière Island, Ottawa, Ontario
OTT-00250193-P0
April 8, 2022*

Appendix C: Title Search Documentation, Site History Records, Municipal Records & Provincial Records



December 10, 2020

Via Mail

FOI Manager
Freedom of Information & Protection of Privacy Office
Ministry of the Environment, Conservation and Parks
12th Floor, 40 St. Clair Avenue West
Toronto, Ontario M4V 1M2

Re: OTT-00250193-N0 **File Review Request**
6 Booth Street, Ottawa, Ontario

Dear Sir or Madam:

I am sending a Freedom of Information Request to you for 6 Booth Street, Ottawa, Ontario. We are conducting an environmental site assessment and require any environmental concerns.

If possible, we would appreciate receiving the documentation by email (kathy.radisch@exp.com) and by mail. If you have any questions, or require any further information, please do not hesitate to contact the undersigned at 613-688-1891, ext. 63296.

Yours truly,
EXP Services Inc.

A handwritten signature in blue ink that reads "Kathy Radisch".

Kathy Radisch
Administrative Assistant
Earth & Environment

Enclosures: FOI Form
Credit Card Payment Form (\$35)



READ Abstracts Limited

331 Cooper Street, Suite 300, Ottawa, Ontario K2P 0A4

Email: search@readsearch.com

Tel.: 613-236-0664

Fax: 613-236-3677

ENVIRONMENTAL SEARCH

EXP Services

Attn: Kathy

BRIEF DESCRIPTION OF LAND:

4 Booth St. St., Ottawa (Update)

Part Chaudiere St., Part Lots 19-24, Part Union Square, Lots 1-6 North head St., Lots 1-17 and Part 18, south Head St., part lots 19-24 south Chaudiere St., Part Head St., Plan 10;

Part Chaudiere Island, Plan 10;

PIN: 04097-0309 (previously 0276 and 0291)

04097-0306

04097-0304

04097-0302

04097-0300

04097-0292

04097-0288

04097-0277

LAST REGISTERED OWNER: Windmill Dream Zibi Ontario Inc.

CHAIN OF TITLE:

Plan 10 registered Sep 2, 1862

By Public Works

Part Chaudiere St., Part Lots 19-24, Part Union Square, Lots 1-6 North head St., Lots 1-17 and Part 18, south Head St., part lots 19-24 south Chaudiere St., Part Head St., Plan 10; (Previously PIN 0243)

Patent CR10596 registered Jun 27, 1874

To William G. Perley, Gordon W. Pattee and Wyman Pattee

Deed CR50998 registered Mar 10, 1898

From William G. Perley, Gordon W. Pattee and Wyman Pattee to John R. Booth

Deed CR75349 registered Nov 2, 1905 (Part Union Square)
From The Corporation of the City of Ottawa to John R. Booth

Deed CR158390 registered Mar 27, 1911
From John R. Booth to J. R. Booth Ltd.

Deed CR259644 registered Jul 3, 1946
From J. R. Booth Ltd. to The E. B. Eddy Company

Deed CR416955 registered Dec 28, 1960
From The Corporation of the City of Ottawa to The E. B. Eddy Company

Name Change OC953556 registered Feb 17, 2009
From The E. B. Eddy Company to Domtar Inc.

Lease OC1693444 registered Jun 23, 2015
From Domtar Inc. to Windmill Dream Zibi Ontario Inc.

Deed OC1922498 registered Aug 23, 2017
From Domtar Inc. to Windmill Dream Zibi Ontario Inc.

Part Chaudiere Island, Plan 10 (previously PIN 0245)

There is nothing else registered in this time frame

Name Change OC1400313 registered Aug 21, 2012
From Public Works to Her Majesty the Queen in Right of Canada

Lease OC1424120 registered Jun 17, 2015
To Domtar Inc.

Lease OC1431436 registered Nov 22, 2015
From Domtar Inc. to Windmill Dream Zibi Ontario Inc.

Deed OC1989074 registered Apr 27, 2018
From Her Majesty the Queen in Right of Canada to National Capital Commission

Deed OC1989079 registered Apr 27, 2018
From National Capital Commission to Windmill Dream Zibi Ontario Inc.

PIN 0306, 0304, 0302, 0300, 0309, 0292, 0288, 0277

Deed OC2223741 registered Jun 9, 2020
From Windmill Dream Zibi Ontario Inc. to Windmill Dream Zibi Ontario Inc.



File Number: D06-03-20-203

January 26, 2021

Kathy Radisch
EXP Services Inc.
100-2650 Queensview Drive, Ottawa, Ontario K28 8H6

Sent via email [katy.radisch@exp.cpom]

Dear Mrs. Radisch,

Re: Information Request
3 & 6 Booth Street, Ottawa, Ontario (“Subject Property”)

Internal Department Circulation

The Planning, Infrastructure and Economic Development Department has the following information in response to your request for information regarding the Subject Property:

- Information was returned on the Subject Property from Departmental circulation.
- **Disposals and Environmental Remediation Unit:** The City’s Environmental Remediation Unit has environmental records on file pertaining to the subject property noted above either directly on or adjacent to the subject property. To submit requests for information under the Municipal Freedom of Information and Protection of Privacy Act, please visit <https://ottawa.ca/en/city-hall/accountabilityand-transparency/accountability-framework/freedom-information-and-protectionprivacy/access-information>

Shaping our future together
Ensemble, formons notre avenir

City of Ottawa
Planning, Infrastructure and Economic
Development Department

110 Laurier Avenue West, 4th Floor
Ottawa, ON K1P 1J1
Tel: (613) 580-2424 ext. 21690
Fax: (613) 560-6006
www.ottawa.ca

Ville d'Ottawa
Services de la planification, de l'infrastructure et
du développement économique

110, avenue Laurier Ouest, 4e étage
Ottawa (Ontario) K1P 1J1
Tél.: (613) 580-2424 ext. 21690
Télééc: (613) 560-6006
www.ottawa.ca

Search of Historical Land Use Inventory

This acknowledges receipt of the signed Disclaimer regarding your request for information from the City's Historical Land Use Inventory (HLUI 2005) database for the Subject Property.

A search of the HLUI database revealed the following information:

- There is 1 activity associated with 6 Booth
- There are 4 activities associated with 3 Booth.

The HLUI database was also searched for activity associated with properties located within 250m of the Subject Property. The search revealed the following:

- There are 67 activities associated with 18 properties located within 250m of 6 Booth.
- There are 67 activities associated with 18 properties located within 250m of 3 Booth.

Please note that certain activities have been identified to have a PIN Certainty of "2". This identifier acknowledges that there is some uncertainty about the exact location of the land use activity and that the activity may or may not have been located on the property. All database entries with a PIN Certainty of "2" require independent verification as to their precise location.

A **site map** and **table** have been included to show the location of the Subject Property as well as the location of all the activities noted above, including the HLUI database's location of the Activity Numbers with a PIN Certainty of "2".

Additional information may be obtained by contacting:

Ontario's Environmental Registry

The Environmental Registry found at <http://www.ebr.gov.on.ca/ERS-WEB-External/> contains "public notices" about environmental matters being proposed by all government ministries covered by the Environmental Bill of Rights. The public notices may contain information about proposed new laws, regulations, policies and programs or about proposals to change or eliminate existing ones. By using key words i.e. name of proponent/owner and the address one can ascertain if there is any information on the proponent and address under the following categories: Ministry, keywords, notice types, Notice Status, Acts, Instruments and published date (all years).

The Ontario Land Registry Office

Registration of real property is recorded in the Ontario Land Registry Office through the Land Titles Act or the Registry Act. Documents relating to title and other agreements that may affect your property are available to the public for a fee. It is recommended that a

property search at the Land Registry Office be included in any investigation as to the historic use of your property. The City of Ottawa cannot comment on any documents to which it is not a party.

Court House
161 Elgin Street 4th Floor
Ottawa ON K2P 2K1
Tel: (613) 239-1230
Fax: (613) 239-1422


Please note, as per the HLUI Disclaimer, that the information contained in the HLUI database has been compiled from publicly available records and other sources of information. The HLUI may contain erroneous information given that the records used as sources of information may be flawed. For instance, changes in municipal addresses over time may introduce error. Accordingly, all information from the HLUI database is provided on an “as is” basis with no representation or warranty by the City with respect to the information’s accuracy or exhaustiveness in responding to the request.

Furthermore, the HLUI database and the results of this search in no way confirm the presence or absence of contamination or pollution of any kind. This information is provided on the assumption that it will not be relied upon by any person for any purpose whatsoever. The City of Ottawa denies all liability to any persons attempting to rely on any information provided from the HLUI database.

Please note that in responding to your request, the City of Ottawa does not guarantee or comment on the environmental condition of the Subject Property. You may wish to contact the Ontario Ministry of Environment and Climate Change for additional information.

If you have any further questions or comments, please contact Rachel Young at HLUI@ottawa.ca

Sincerely,

A handwritten signature in black ink, appearing to read 'Rachel Young', with a stylized, cursive script.

Rachel Young

Per:

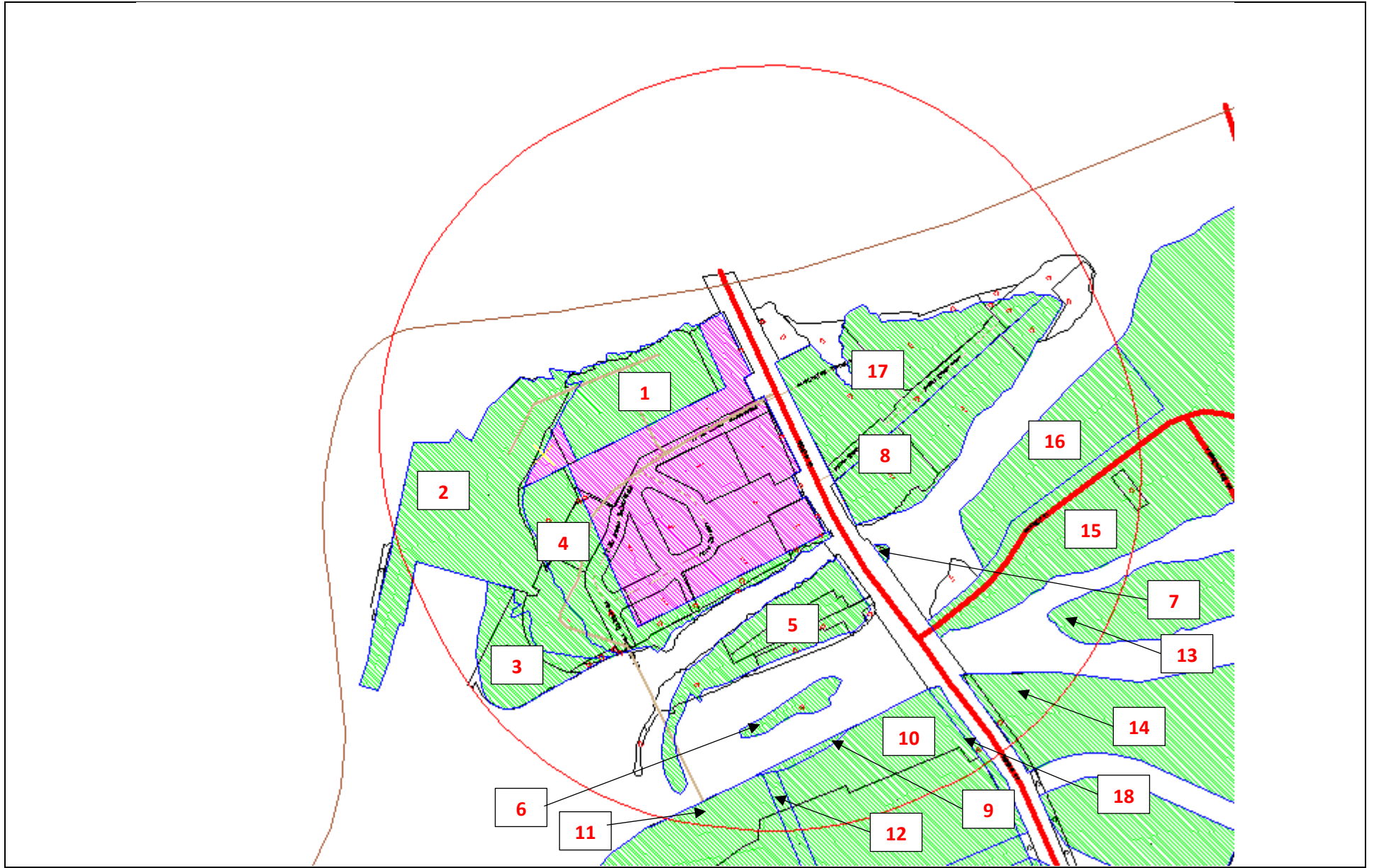
Michael Boughton, MCIP, RPP
Senior Planner

Development Review East
Planning Services
Planning, Infrastructure and Economic Development Department

MB / RY

Enclosures.

cc: File no. D06-03-20-0203



Address: 6 Booth Street
 Ottawa, ON
File No.: File No. D06-03-20-0203
Prepared By: Rachel Young

Legend:

- 00 Area Number
- Subject Site
- 250 m Buffer

Scale: 1 : N/A



Area	Associated HLUI Activities	Associated HLUI Activities with a PIN Certainty of "2" *
Subject Property 6 Booth	12380	12380
1	12380	12380
2	2251	2251
3	15075	15075
4	2251	2251
5	4689	4689
6	4791	
7	4791	
Subject Property 3 Booth 8	10041, 2251, 2268, 4696	2251, 4696
9	11012	
10	11012, 12096, 1244, 2269, 4311	12096, 1244, 2269, 4311
11	11012, 2269, 2807, 4311	2269, 2807, 4311
12	11012	
13	1101, 9442	
14	11485, 13356	11485, 13356
15	10037,10211, 10610, 10751, 1101, 11496, 11798, 13356,13791, 14581, 14768, 2473, 2804, 4382, 6906, 7287, 8389, 9536, 9959	10037, 10211, 10751, 1101, 11496, 11798, 13356, 13791, 14581, 14758, 2473, 4382, 7287, 8389, 9536



16	10037,10211, 10751, 11496, 11798, 13356, 14581, 2473, 4382, 4696, 6906, 7287, 9442,9884	10037, 10211,10751, 11496, 11798, 13356, 14581, 2473, 4382, 4696, 7287
17	2261, 2268,8847	2261, 2268, 8847
18	12096, 1244, 2269, 4311	12096,1244,2269,4311

*This identifier acknowledges that there is some uncertainty about the exact location of the land use activity and that the activity may or may not have been located on the property. All database entries with a PIN Certainty of "2" require independent verification as to their precise location.



Historical Land Use Inventory

Subject Property

Activity Numbers



CITY OF OTTAWA
HLUI ID: __679GRR

AREA (Square Metres): 7646.924

Report: RPTC_OT_DEV0122

Run On: 26 Jan 2021 at: 13:08:13

Study Year
1998

PIN
042800006

Multi-NAIC
Y

Multiple Activities
Y

Activity ID: 10041 **Multiple PINS:** N
PIN Certainty: 1 **Previous Activity ID(s) :** 3775
Related PINS: 042800006

Name: OTTAWA ELECTRIC POWER HOUSE NO. 4
Address: CHAUDIERE ISLAND, OTTAWA

Facility Type: Electric Power Systems Industry

Comments 1: Site located south of Head St., north of the River Channel. The site was previously the location of Ottawa Electric Power House No. 1

Comments 2:

Generator Number:

Storage Tanks:

HL References 1: M.1900, M.1910, M.1920, M.1923, M.1923, M.1930, M.1940, M.1950; FIP1901-104-531,vol2; FIP1912-104-531,vol2; FIP1922-104-531,vol1.

HL References 2:

HL References 3:

NAICS	SIC
221111	491
221119	491
221113	491
221112	491
221122	491
221121	491

Company Name

Ottawa Electric Power House No. 4

Year of Operation

c. 1910-1930



CITY OF OTTAWA

HLUI ID: __679GRR

AREA (Square Metres): 7646.924

Report: RPTC_OT_DEV0122

Run On: 26 Jan 2021 at: 13:08:13

Study Year
1998

PIN
042800006

Multi-NAIC
Y

Multiple Activities
Y

Activity ID: 2251 **Multiple PINS:** Y

PIN Certainty: 2 **Previous Activity ID(s):** 1613

Related PINS: 040970088

Name: BOOTH J.R. LIMITED

Address: HEAD STREET, OTTAWA

Facility Type: Pulp and Paper Industries

Comments 1: Dealers in lumber, groundwood and sulphite, cardboard, newpring, hanging, wrapping and specialty papers

Comments 2:

Generator Number:

Storage Tanks:

HL References 1: M.1900, M.1910, M.1920, M.1930, M.1940, M.1950

HL References 2:

HL References 3:

NAICS	SIC
322130	271
322112	271
322299	273
322212	273
322121	271
322219	273
322211	273
321111	251
322111	271
321112	251
321920	251
321919	251
322122	271

Company Name	Year of Operation
Booth J.R. Ltd.	c. 1910-1940
E.B. Eddy Co. Ltd.	c. 1950



CITY OF OTTAWA
HLUI ID: __679GRR
AREA (Square Metres): 7646.924

Report: RPTC_OT_DEV0122

Run On: 26 Jan 2021 at: 13:08:13

Study Year
1998

PIN
042800006

Multi-NAIC
Y

Multiple Activities
Y

Activity ID: 2268

Multiple PINS: N

PIN Certainty: 1

Previous Activity ID(s) : 654, 2611, 3781

Related PINS: 042800004

Name: BOOTH, J.R LIMITED

Address: BOOTH STREET, OTTAWA

Facility Type: Pulp and Paper Industries

Comments 1: Booth St was originally called Division St in 1900, 1910 Also Known As E. B. Eddy Co. Ottawa in 1950

Comments 2:

Generator Number:

Storage Tanks: 5 above ground acid tanks (1948); Four AST(sulphuric acid)-FIP1922;three AST(sulphuric acid)-FIP1948/1956;one AST/storage tower(sulphuric acid)-FIP1922/1948/1956.

HL References 1: FIP1912-104-532,vol2; FIP1922-104-532,vol2; FIP1948-102A-532; FIP1956-101right-532; FIP 1901 vol1, FIP1912 vol2, FIP1922-103-533, vol2, FIP1948-102A-533 vol1, FIP1956-103-533 vol1; M 1900; M.1910, M 1912; M.1920, M.1930, M.1940, M.1948, M.1950, M. 1956.

HL References 2:

HL References 3:



CITY OF OTTAWA
HLUI ID: __679GRR
AREA (Square Metres): 7646.924

Report: RPTC_OT_DEV0122

Run On: 26 Jan 2021 at: 13:08:13

Study Year
1998

PIN
042800006

Multi-NAIC
Y

Multiple Activities
Y

NAICS	SIC
321919	251
482114	453
321111	251
416310	563
322112	271
221121	491
444110	563
221111	491
321920	251
416320	563
221119	491
444190	563
322121	271
325999	279
322122	271
221122	491
482112	453
493190	479
221113	491
322111	271
444120	563
482113	453
493120	479
493130	479
322130	271
416340	563
488210	453
221112	491
321112	251
322230	279
483116	453

Company Name

EB Eddy

E.B. Eddy Co. Cardboard Mill

Booth, J.R Ltd.

JR Booth

J.R. Booth Ltd.

Year of Operation

c. 1948-1999

c. 1948-1956

c. 1901-1948

c. 1901-1922



CITY OF OTTAWA

HLUI ID: __679GRR

AREA (Square Metres): 7646.924

Report: RPTC_OT_DEV0122

Run On: 26 Jan 2021 at: 13:08:13

Study Year
1998

PIN
042800006

Multi-NAIC
Y

Multiple Activities
Y

Activity ID: 4696 **Multiple PINS:** Y

PIN Certainty: 2 **Previous Activity ID(s) :** 2757, 2976, 2987, 3004, 3378

Related PINS: 042800004

Name: E.B. EDDY CO. LIMITED

Address: HEAD, OTTAWA

Facility Type: Sawmill, Planing Mill and Shingle Mill Products Industries

Comments 1:

Comments 2:

Generator Number:

Storage Tanks:

HL References 1: M.1900, M.1910, M.1920, M.1930, M.1940, M.1950, M.1960, M.1970, M.1980

HL References 2:

HL References 3:

NAICS	SIC
322122	271
322121	271
322111	271
322112	271
321919	251
321920	251
321111	251
321112	251
322130	271

Company Name	Year of Operation
J.R. Booth	c. 1900
J.R. Booth	c. 1910
J.R. Booth	c. 1900-1930
E.B. Eddy Co. Ltd.	c. 1960



CITY OF OTTAWA
HLUI ID: __679GAW

Report: RPTC_OT_DEV0122
 Run On: 26 Jan 2021 at: 13:07:02

AREA (Square Metres): 20657.013

Study Year
1998

PIN
040970091

Multi-NAIC
Y

Multiple Activities
Y

Activity ID: 12380 **Multiple PINS:** Y
PIN Certainty: 2 **Previous Activity ID(s) :** 741
Related PINS: 040970091
Name: SAW MILL
Address: BOOTH STREET WEST, OTTAWA
Facility Type: Sawmill, Planing Mill and Shingle Mill Products Industries
Comments 1: This part of Booth called Bridge St. in 1900 and 1910. E>B> Eddy Co. listed at 6 Booth in 1940 and 1950.
Comments 2:
Generator Number:
Storage Tanks:
HL References 1: M.1900, M.1910, M.1920, M.1930, M.1940, M.1950
HL References 2:
HL References 3:

NAICS	SIC
321111	251
321112	251
321920	251
321919	251

Company Name	Year of Operation
E.B. Eddy Co. Ottawa Mill	c. 1940-1950
J.R. Booth	c. 1920-1930



CITY OF OTTAWA
HLUI ID: __679GAW
AREA (Square Metres): 20657.013

Report: RPTC_OT_DEV0122

Run On: 26 Jan 2021 at: 13:07:02

Study Year
1998

PIN
040970091

Multi-NAIC
Y

Multiple Activities
Y

Activity ID: 2251

Multiple PINS: Y

PIN Certainty: 2

Previous Activity ID(s) : 1613

Related PINS: 040970088

Name: BOOTH J.R. LIMITED

Address: HEAD STREET, OTTAWA

Facility Type: Pulp and Paper Industries

Comments 1: Dealers in lumber, groundwood and sulphite, cardboard, newpring, hanging, wrapping and specialty papers

Comments 2:

Generator Number:

Storage Tanks:

HL References 1: M.1900, M.1910, M.1920, M.1930, M.1940, M.1950

HL References 2:

HL References 3:

NAICS	SIC
322130	271
322112	271
322299	273
322212	273
322121	271
322219	273
322211	273
321111	251
322111	271
321112	251
321920	251
321919	251
322122	271

Company Name

Booth J.R. Ltd.

E.B. Eddy Co. Ltd.

Year of Operation

c. 1910-1940

c. 1950



Historical Land Use Inventory ***Adjacent Properties within 250m*** **Area & Activity Numbers**



Historical Land Use Inventory

Area 1 Activity Numbers



CITY OF OTTAWA

HLUI ID: __679GNB

AREA (Square Metres): 6292.951

Report: RPTC_OT_DEV0122

Run On: 26 Jan 2021 at: 12:41:42

Study Year
1998

PIN
040970092

Multi-NAIC
Y

Multiple Activities
Y

Activity ID: 12380

Multiple PINS: Y

PIN Certainty: 2

Previous Activity ID(s) : 741

Related PINS: 040970091

Name: SAW MILL

Address: BOOTH STREET WEST, OTTAWA

Facility Type: Sawmill, Planing Mill and Shingle Mill Products Industries

Comments 1: This part of Booth called Bridge St. in 1900 and 1910. E>B> Eddy Co. listed at 6 Booth in 1940 and 1950.

Comments 2:

Generator Number:

Storage Tanks:

HL References 1: M.1900, M.1910, M.1920, M.1930, M.1940, M.1950

HL References 2:

HL References 3:

NAICS	SIC
321111	251
321112	251
321920	251
321919	251

Company Name

Year of Operation

E.B. Eddy Co. Ottawa Mill

c. 1940-1950

J.R. Booth

c. 1920-1930



CITY OF OTTAWA
HLUI ID: __679GNB
AREA (Square Metres): 6292.951

Report: RPTC_OT_DEV0122

Run On: 26 Jan 2021 at: 12:41:42

Study Year
1998

PIN
040970092

Multi-NAIC
Y

Multiple Activities
Y

Activity ID: 2251

Multiple PINS: Y

PIN Certainty: 2

Previous Activity ID(s) : 1613

Related PINS: 040970088

Name: BOOTH J.R. LIMITED

Address: HEAD STREET, OTTAWA

Facility Type: Pulp and Paper Industries

Comments 1: Dealers in lumber, groundwood and sulphite, cardboard, newpring, hanging, wrapping and specialty papers

Comments 2:

Generator Number:

Storage Tanks:

HL References 1: M.1900, M.1910, M.1920, M.1930, M.1940, M.1950

HL References 2:

HL References 3:

NAICS	SIC
322130	271
322112	271
322299	273
322212	273
322121	271
322219	273
322211	273
321111	251
322111	271
321112	251
321920	251
321919	251
322122	271

Company Name

Booth J.R. Ltd.

E.B. Eddy Co. Ltd.

Year of Operation

c. 1910-1940

c. 1950



CITY OF OTTAWA
HLUI ID: __679GNB
AREA (Square Metres): 6292.951

Report: RPTC_OT_DEV0122

Run On: 26 Jan 2021 at: 12:41:42

Study Year
1998

PIN
040970092

Multi-NAIC
Y

Multiple Activities
Y

Activity ID: 3486 **Multiple PINS:** Y

PIN Certainty: 2 **Previous Activity ID(s) :** 6985

Related PINS: 040970088

Name: CHAUDIERE WATER POWER INC.

Address: , OTTAWA

Facility Type: Other Chemical Products Industries

Comments 1:

Comments 2:

Generator Number:

Storage Tanks:

HL References 1: SC98

HL References 2:

HL References 3:

NAICS	SIC
325910	379
325520	379
325920	379

Company Name

Chaudiere Water Power Inc.

Year of Operation

c. 1998



CITY OF OTTAWA

HLUI ID: __679GNB

AREA (Square Metres): 6292.951

Report: RPTC_OT_DEV0122

Run On: 26 Jan 2021 at: 12:41:42

Study Year
1998

PIN
040970092

Multi-NAIC
Y

Multiple Activities
Y

Activity ID: 4696 **Multiple PINS:** Y

PIN Certainty: 2 **Previous Activity ID(s) :** 2757, 2976, 2987, 3004, 3378

Related PINS: 042800004

Name: E.B. EDDY CO. LIMITED

Address: HEAD, OTTAWA

Facility Type: Sawmill, Planing Mill and Shingle Mill Products Industries

Comments 1:

Comments 2:

Generator Number:

Storage Tanks:

HL References 1: M.1900, M.1910, M.1920, M.1930, M.1940, M.1950, M.1960, M.1970, M.1980

HL References 2:

HL References 3:

NAICS	SIC
322122	271
322121	271
322111	271
322112	271
321919	251
321920	251
321111	251
321112	251
322130	271

Company Name	Year of Operation
J.R. Booth	c. 1900
J.R. Booth	c. 1910
J.R. Booth	c. 1900-1930
E.B. Eddy Co. Ltd.	c. 1960



CITY OF OTTAWA

HLUI ID: __679GNB

AREA (Square Metres): 6292.951

Report: RPTC_OT_DEV0122

Run On: 26 Jan 2021 at: 12:41:42

Study Year
1998

PIN
040970092

Multi-NAIC
Y

Multiple Activities
Y

Activity ID: 7167 **Multiple PINS:** Y
PIN Certainty: 2 **Previous Activity ID(s) :** 3016, 3018
Related PINS: 040970088
Name: J.R. BOOTH
Address: CHAUDIERE STREET, OTTAWA
Facility Type: Other Utility Industries n.e.c.
Comments 1:
Comments 2:
Generator Number:
Storage Tanks:
HL References 1: M.1900, M.1910, M.1920, M.1930, M.1940, M.1950
HL References 2:
HL References 3:

NAICS	SIC
221113	491
321111	251
221121	491
221122	491
221119	491
221330	499
221111	491
221320	499
321920	251
562990	499
221112	491
321112	251
562210	499
321919	251
562920	499

Company Name

J.R. Booth

Year of Operation

c. 1910



Historical Land Use Inventory

Area 2 Activity Numbers



CITY OF OTTAWA

HLUI ID: __679G7E

AREA (Square Metres): 15757.117

Report: RPTC_OT_DEV0122

Run On: 26 Jan 2021 at: 12:42:59

Study Year
1998

PIN
040970088

Multi-NAIC
Y

Multiple Activities
Y

Activity ID: 2251 **Multiple PINS:** Y

PIN Certainty: 2 **Previous Activity ID(s) :** 1613

Related PINS: 040970088

Name: BOOTH J.R. LIMITED

Address: HEAD STREET, OTTAWA

Facility Type: Pulp and Paper Industries

Comments 1: Dealers in lumber, groundwood and sulphite, cardboard, newpring, hanging, wrapping and specialty papers

Comments 2:

Generator Number:

Storage Tanks:

HL References 1: M.1900, M.1910, M.1920, M.1930, M.1940, M.1950

HL References 2:

HL References 3:

NAICS	SIC
322130	271
322112	271
322299	273
322212	273
322121	271
322219	273
322211	273
321111	251
322111	271
321112	251
321920	251
321919	251
322122	271

Company Name	Year of Operation
Booth J.R. Ltd.	c. 1910-1940
E.B. Eddy Co. Ltd.	c. 1950



CITY OF OTTAWA

HLUI ID: __679G7E

AREA (Square Metres): 15757.117

Report: RPTC_OT_DEV0122

Run On: 26 Jan 2021 at: 12:42:59

Study Year
1998

PIN
040970088

Multi-NAIC
Y

Multiple Activities
Y

Activity ID: 3486 Multiple PINS: Y

PIN Certainty: 2 Previous Activity ID(s) : 6985

Related PINS: 040970088

Name: CHAUDIERE WATER POWER INC.

Address: , OTTAWA

Facility Type: Other Chemical Products Industries

Comments 1:

Comments 2:

Generator Number:

Storage Tanks:

HL References 1: SC98

HL References 2:

HL References 3:

NAICS	SIC
325910	379
325520	379
325920	379

Company Name

Chaudiere Water Power Inc.

Year of Operation

c. 1998



CITY OF OTTAWA

HLUI ID: __679G7E

AREA (Square Metres): 15757.117

Report: RPTC_OT_DEV0122

Run On: 26 Jan 2021 at: 12:42:59

Study Year
1998

PIN
040970088

Multi-NAIC
Y

Multiple Activities
Y

Activity ID: 4696 **Multiple PINS:** Y

PIN Certainty: 2 **Previous Activity ID(s) :** 2757, 2976, 2987, 3004, 3378

Related PINS: 042800004

Name: E.B. EDDY CO. LIMITED

Address: HEAD, OTTAWA

Facility Type: Sawmill, Planing Mill and Shingle Mill Products Industries

Comments 1:

Comments 2:

Generator Number:

Storage Tanks:

HL References 1: M.1900, M.1910, M.1920, M.1930, M.1940, M.1950, M.1960, M.1970, M.1980

HL References 2:

HL References 3:

NAICS	SIC
322122	271
322121	271
322111	271
322112	271
321919	251
321920	251
321111	251
321112	251
322130	271

Company Name	Year of Operation
J.R. Booth	c. 1900
J.R. Booth	c. 1910
J.R. Booth	c. 1900-1930
E.B. Eddy Co. Ltd.	c. 1960



CITY OF OTTAWA

HLUI ID: __679G7E

AREA (Square Metres): 15757.117

Report: RPTC_OT_DEV0122

Run On: 26 Jan 2021 at: 12:42:59

Study Year
1998

PIN
040970088

Multi-NAIC
Y

Multiple Activities
Y

Activity ID: 7167 **Multiple PINS:** Y
PIN Certainty: 2 **Previous Activity ID(s) :** 3016, 3018
Related PINS: 040970088
Name: J.R. BOOTH
Address: CHAUDIERE STREET, OTTAWA
Facility Type: Other Utility Industries n.e.c.
Comments 1:
Comments 2:
Generator Number:
Storage Tanks:
HL References 1: M.1900, M.1910, M.1920, M.1930, M.1940, M.1950
HL References 2:
HL References 3:

NAICS	SIC
221113	491
321111	251
221121	491
221122	491
221119	491
221330	499
221111	491
221320	499
321920	251
562990	499
221112	491
321112	251
562210	499
321919	251
562920	499

Company Name
J.R. Booth

Year of Operation
c. 1910



Historical Land Use Inventory

Area 3 Activity Numbers



CITY OF OTTAWA
HLUI ID: __679FCF
AREA (Square Metres): 3924.403

Report: RPTC_OT_DEV0122
 Run On: 26 Jan 2021 at: 12:44:07

Study Year
1998

PIN
040970089

Multi-NAIC
Y

Multiple Activities
Y

Activity ID: 15075 **Multiple PINS:** N
PIN Certainty: 2 **Previous Activity ID(s) :** 2153

Related PINS: 040970089

Name: Canadian Pacific Railway
Address: BAYVIEW RD, OTTAWA
Facility Type: Repair Shop for Railway Engines
Comments 1: Railway roundhouse
Comments 2: before #157

Generator Number:

Storage Tanks:

HL References 1: M.1900, M.1910, M.1920, M.1930, M.1940, M.1950

HL References 2:

HL References 3:

NAICS **SIC**
 0 326

Company Name

Canadian Pacific Railway

Year of Operation

c. 1920-1950



CITY OF OTTAWA
HLUI ID: __679FCF
AREA (Square Metres): 3924.403

Report: RPTC_OT_DEV0122

Run On: 26 Jan 2021 at: 12:44:07

Study Year
1998

PIN
040970089

Multi-NAIC
Y

Multiple Activities
Y

Activity ID: 2251 **Multiple PINS:** Y
PIN Certainty: 2 **Previous Activity ID(s) :** 1613
Related PINS: 040970088
Name: BOOTH J.R. LIMITED
Address: HEAD STREET, OTTAWA
Facility Type: Pulp and Paper Industries
Comments 1: Dealers in lumber, groundwood and sulphite, cardboard, newpring, hanging, wrapping and specialty papers
Comments 2:
Generator Number:
Storage Tanks:
HL References 1: M.1900, M.1910, M.1920, M.1930, M.1940, M.1950
HL References 2:
HL References 3:

NAICS	SIC
322130	271
322112	271
322299	273
322212	273
322121	271
322219	273
322211	273
321111	251
322111	271
321112	251
321920	251
321919	251
322122	271

Company Name	Year of Operation
Booth J.R. Ltd.	c. 1910-1940
E.B. Eddy Co. Ltd.	c. 1950



CITY OF OTTAWA
HLUI ID: __679FCF
AREA (Square Metres): 3924.403

Report: RPTC_OT_DEV0122

Run On: 26 Jan 2021 at: 12:44:07

Study Year
1998

PIN
040970089

Multi-NAIC
Y

Multiple Activities
Y

Activity ID: 8628 **Multiple PINS:** N

PIN Certainty: 1 **Previous Activity ID(s) :** 2162

Related PINS: 040970089

Name: MODERN CONTAINERS LIMITED

Address: BAYVIEW ROAD, OTTAWA

Facility Type: Foamed and Expanded Plastic Products Industry

Comments 1: M. Zagerman & Co. Ltd. (building supplier and wood wholesale/dealer) listed at this address in 1940.

Comments 2:

Generator Number:

Storage Tanks:

HL References 1: M.1900, M.1910, M.1920, M.1930, M.1940, M.1950

HL References 2:

HL References 3:

NAICS	SIC
326130	169
326160	169
326191	169
326140	161
326150	161
326111	169
326198	169
327214	356
337215	169

Company Name

Modern Containers Ltd.

Year of Operation

c. 1950



Historical Land Use Inventory

Area 4 Activity Numbers



CITY OF OTTAWA
 HLUI ID: __679GQK
 AREA (Square Metres): 7074.161

Report: RPTC_OT_DEV0122
 Run On: 26 Jan 2021 at: 12:45:46

Study Year
 1998

PIN
 040970093

Multi-NAIC
 Y

Multiple Activities
 N

Activity ID: 2251 **Multiple PINS:** Y
PIN Certainty: 2 **Previous Activity ID(s) :** 1613
Related PINS: 040970088
Name: BOOTH J.R. LIMITED
Address: HEAD STREET, OTTAWA
Facility Type: Pulp and Paper Industries
Comments 1: Dealers in lumber, groundwood and sulphite, cardboard, newpring, hanging, wrapping and specialty papers
Comments 2:
Generator Number:
Storage Tanks:
HL References 1: M.1900, M.1910, M.1920, M.1930, M.1940, M.1950
HL References 2:
HL References 3:

NAICS	SIC
322130	271
322112	271
322299	273
322212	273
322121	271
322219	273
322211	273
321111	251
322111	271
321112	251
321920	251
321919	251
322122	271

Company Name	Year of Operation
Booth J.R. Ltd.	c. 1910-1940
E.B. Eddy Co. Ltd.	c. 1950



Historical Land Use Inventory

Area 5 Activity Numbers



CITY OF OTTAWA
 HLUI ID: __679GM0

Report: RPTC_OT_DEV0122
 Run On: 26 Jan 2021 at: 12:46:27

AREA (Square Metres): 6047.138

Study Year
 1998

PIN
 040970090

Multi-NAIC
 Y

Multiple Activities
 N

Activity ID: 4689 Multiple PINS: N
 PIN Certainty: 2 Previous Activity ID(s) : 926, 3713
 Related PINS: 040970090

Name: E. B. EDDY CO.
 Address: 6 BOOTH STREET, OTTAWA

Facility Type: Electric Power Systems Industry

Comments 1: From M.1920-1930, the location of the company was listed before Chaudiere and Oregon, but no number is given. MOE PCB Site #40288A224.

Comments 2: Transformers containing high PCB levels (>1000ppm) and other materials containing low PCB levels (<1000ppm) are stored on site. Generator #ON0009802 (waste generator)

Generator Number:

Storage Tanks: 300 Gallon UST (gas/diesel); two (2) coal bins on site in 1922.

HL References 1: M.1899-M.1980; S.1958, S.1961, S.1964/65, S.1970/71; PID1994; MOEE PCB Inventory-1995; FIP1901-103-537,vol2; FIP1912-103-537,vol2; FIP1922-103-537,vol2; FIP1948-102A-537,vol1; FIP1956-103-537,vol1.

HL References 2:

HL References 3:

NAICS	SIC
221119	491
493190	479
221121	491
322121	271
221122	491
322122	271
321919	251
321920	251
322111	271
321111	251
221111	491
322112	271
322130	271
493120	479
221112	491
321112	251
221113	491
493130	479

Company Name

Year of Operation

E. B. Eddy Co.

c. 1901-1994

J.R. Booth Ltd.

c. 1920-1940



Historical Land Use Inventory

Area 6 Activity Numbers



CITY OF OTTAWA

HLUI ID: __679018

AREA (Square Metres): 1018.839

Report: RPTC_OT_DEV0122

Run On: 26 Jan 2021 at: 12:47:09

Study Year
2005

PIN
040970086

Multi-NAIC
Y

Multiple Activities
N

Activity ID: 4791 Multiple PINS: Y

PIN Certainty: 1 Previous Activity ID(s) :

Related PINS: 040970086

Name: DOMTAR INC.

Address: 6 BOOTH STREET, OTTAWA

Facility Type: Pulp and Paper Industries

Comments 1:

Comments 2:

Generator Number: ON0009802

Storage Tanks:

HL References 1:

HL References 2:

HL References 3: 2003 PID

NAICS	SIC
322121	0
322112	0
322111	0
322122	0

Company Name

Year of Operation

DOMTAR INC. c. 2005

DOMTAR INC. c. 2003

EDDY SPECIALTY PAPERS c. 2001



Historical Land Use Inventory

Area 7 Activity Numbers



CITY OF OTTAWA
HLUI ID: __679A2B
AREA (Square Metres): 87.404

Report: RPTC_OT_DEV0122
Run On: 26 Jan 2021 at: 12:47:59

Study Year 2005 **PIN** 040970086 **Multi-NAIC** N **Multiple Activities** N

Activity ID: 4791 **Multiple PINS:** Y
PIN Certainty: 1 **Previous Activity ID(s) :**
Related PINS: 040970086
Name: DOMTAR INC.
Address: 6 BOOTH STREET, OTTAWA
Facility Type: Pulp and Paper Industries
Comments 1:
Comments 2:
Generator Number: ON0009802
Storage Tanks:
HL References 1:
HL References 2:
HL References 3: 2003 PID

NAICS	SIC
322121	0
322112	0
322111	0
322122	0

Company Name	Year of Operation
DOMTAR INC.	c. 2005
DOMTAR INC.	c. 2003
EDDY SPECIALTY PAPERS	c. 2001



Historical Land Use Inventory

Area 8 Activity Numbers



CITY OF OTTAWA
HLUI ID: __679GAW

Report: RPTC_OT_DEV0122
 Run On: 26 Jan 2021 at: 12:48:35

AREA (Square Metres): 20657.013

Study Year
1998

PIN
040970091

Multi-NAIC
Y

Multiple Activities
Y

Activity ID: 12380 **Multiple PINS:** Y
PIN Certainty: 2 **Previous Activity ID(s) :** 741
Related PINS: 040970091
Name: SAW MILL
Address: BOOTH STREET WEST, OTTAWA
Facility Type: Sawmill, Planing Mill and Shingle Mill Products Industries
Comments 1: This part of Booth called Bridge St. in 1900 and 1910. E>B> Eddy Co. listed at 6 Booth in 1940 and 1950.
Comments 2:
Generator Number:
Storage Tanks:
HL References 1: M.1900, M.1910, M.1920, M.1930, M.1940, M.1950
HL References 2:
HL References 3:

NAICS	SIC
321111	251
321112	251
321920	251
321919	251

Company Name	Year of Operation
E.B. Eddy Co. Ottawa Mill	c. 1940-1950
J.R. Booth	c. 1920-1930



CITY OF OTTAWA

HLUI ID: __679GAW

AREA (Square Metres): 20657.013

Report: RPTC_OT_DEV0122

Run On: 26 Jan 2021 at: 12:48:35

Study Year
1998

PIN
040970091

Multi-NAIC
Y

Multiple Activities
Y

Activity ID: 2251 Multiple PINS: Y

PIN Certainty: 2 Previous Activity ID(s) : 1613

Related PINS: 040970088

Name: BOOTH J.R. LIMITED

Address: HEAD STREET, OTTAWA

Facility Type: Pulp and Paper Industries

Comments 1: Dealers in lumber, groundwood and sulphite, cardboard, newpring, hanging, wrapping and specialty papers

Comments 2:

Generator Number:

Storage Tanks:

HL References 1: M.1900, M.1910, M.1920, M.1930, M.1940, M.1950

HL References 2:

HL References 3:

NAICS	SIC
322130	271
322112	271
322299	273
322212	273
322121	271
322219	273
322211	273
321111	251
322111	271
321112	251
321920	251
321919	251
322122	271

Company Name

Year of Operation

Booth J.R. Ltd.

c. 1910-1940

E.B. Eddy Co. Ltd.

c. 1950



CITY OF OTTAWA
HLUI ID: __679GRR

Report: RPTC_OT_DEV0122
 Run On: 26 Jan 2021 at: 13:06:17

AREA (Square Metres): 7646.924

Study Year
1998

PIN
042800006

Multi-NAIC
Y

Multiple Activities
Y

Activity ID: 10041 **Multiple PINS:** N
PIN Certainty: 1 **Previous Activity ID(s) :** 3775
Related PINS: 042800006

Name: OTTAWA ELECTRIC POWER HOUSE NO. 4
Address: CHAUDIERE ISLAND, OTTAWA

Facility Type: Electric Power Systems Industry

Comments 1: Site located south of Head St., north of the River Channel. The site was previously the location of Ottawa Electric Power House No. 1

Comments 2:

Generator Number:

Storage Tanks:

HL References 1: M.1900, M.1910, M.1920, M.1923, M.1923, M.1930, M.1940, M.1950; FIP1901-104-531,vol2; FIP1912-104-531,vol2; FIP1922-104-531,vol1.

HL References 2:

HL References 3:

NAICS	SIC
221111	491
221119	491
221113	491
221112	491
221122	491
221121	491

Company Name

Ottawa Electric Power House No. 4

Year of Operation

c. 1910-1930



CITY OF OTTAWA
HLUI ID: __679GRR
AREA (Square Metres): 7646.924

Report: RPTC_OT_DEV0122

Run On: 26 Jan 2021 at: 13:06:17

Study Year
1998

PIN
042800006

Multi-NAIC
Y

Multiple Activities
Y

Activity ID: 2251 **Multiple PINS:** Y
PIN Certainty: 2 **Previous Activity ID(s) :** 1613
Related PINS: 040970088
Name: BOOTH J.R. LIMITED
Address: HEAD STREET, OTTAWA
Facility Type: Pulp and Paper Industries
Comments 1: Dealers in lumber, groundwood and sulphite, cardboard, newpring, hanging, wrapping and specialty papers
Comments 2:
Generator Number:
Storage Tanks:
HL References 1: M.1900, M.1910, M.1920, M.1930, M.1940, M.1950
HL References 2:
HL References 3:

NAICS	SIC
322130	271
322112	271
322299	273
322212	273
322121	271
322219	273
322211	273
321111	251
322111	271
321112	251
321920	251
321919	251
322122	271

Company Name	Year of Operation
Booth J.R. Ltd.	c. 1910-1940
E.B. Eddy Co. Ltd.	c. 1950



CITY OF OTTAWA

HLUI ID: __679GRR

AREA (Square Metres): 7646.924

Report: RPTC_OT_DEV0122

Run On: 26 Jan 2021 at: 13:06:17

Study Year
1998

PIN
042800006

Multi-NAIC
Y

Multiple Activities
Y

Activity ID: 2268

Multiple PINS: N

PIN Certainty: 1

Previous Activity ID(s) : 654, 2611, 3781

Related PINS: 042800004

Name: BOOTH, J.R LIMITED

Address: BOOTH STREET, OTTAWA

Facility Type: Pulp and Paper Industries

Comments 1: Booth St was originally called Division St in 1900, 1910 Also Known As E. B. Eddy Co. Ottawa in 1950

Comments 2:

Generator Number:

Storage Tanks: 5 above ground acid tanks (1948); Four AST(sulphuric acid)-FIP1922;three AST(sulphuric acid)-FIP1948/1956;one AST/storage tower(sulphuric acid)-FIP1922/1948/1956.

HL References 1: FIP1912-104-532,vol2; FIP1922-104-532,vol2; FIP1948-102A-532; FIP1956-101right-532; FIP 1901 vol1, FIP1912 vol2, FIP1922-103-533, vol2, FIP1948-102A-533 vol1, FIP1956-103-533 vol1; M 1900; M.1910, M 1912; M.1920, M.1930, M.1940, M.1948, M.1950, M. 1956.

HL References 2:

HL References 3:



CITY OF OTTAWA

HLUI ID: __679GRR

AREA (Square Metres): 7646.924

Report: RPTC_OT_DEV0122

Run On: 26 Jan 2021 at: 13:06:17

Study Year
1998

PIN
042800006

Multi-NAIC
Y

Multiple Activities
Y

NAICS	SIC
321919	251
482114	453
321111	251
416310	563
322112	271
221121	491
444110	563
221111	491
321920	251
416320	563
221119	491
444190	563
322121	271
325999	279
322122	271
221122	491
482112	453
493190	479
221113	491
322111	271
444120	563
482113	453
493120	479
493130	479
322130	271
416340	563
488210	453
221112	491
321112	251
322230	279
483116	453

Company Name

EB Eddy
E.B. Eddy Co. Cardboard Mill
Booth, J.R Ltd.
JR Booth
J.R. Booth Ltd.

Year of Operation

c. 1948-1999
c. 1948-1956

c. 1901-1948
c. 1901-1922



CITY OF OTTAWA

HLUI ID: __679GRR

AREA (Square Metres): 7646.924

Report: RPTC_OT_DEV0122

Run On: 26 Jan 2021 at: 13:06:17

Study Year
1998

PIN
042800006

Multi-NAIC
Y

Multiple Activities
Y

Activity ID: 4696 **Multiple PINS:** Y

PIN Certainty: 2 **Previous Activity ID(s) :** 2757, 2976, 2987, 3004, 3378

Related PINS: 042800004

Name: E.B. EDDY CO. LIMITED

Address: HEAD, OTTAWA

Facility Type: Sawmill, Planing Mill and Shingle Mill Products Industries

Comments 1:

Comments 2:

Generator Number:

Storage Tanks:

HL References 1: M.1900, M.1910, M.1920, M.1930, M.1940, M.1950, M.1960, M.1970, M.1980

HL References 2:

HL References 3:

NAICS	SIC
322122	271
322121	271
322111	271
322112	271
321919	251
321920	251
321111	251
321112	251
322130	271

Company Name	Year of Operation
J.R. Booth	c. 1900
J.R. Booth	c. 1910
J.R. Booth	c. 1900-1930
E.B. Eddy Co. Ltd.	c. 1960



Historical Land Use Inventory

Area 9 Activity Numbers



CITY OF OTTAWA
HLUI ID: __679BB3
AREA (Square Metres): 338.473

Report: RPTC_OT_DEV0122
 Run On: 26 Jan 2021 at: 12:49:11

Study Year
2005

PIN
040970168

Multi-NAIC
N

Multiple Activities
N

Activity ID: 11012 **Multiple PINS:** N

PIN Certainty: 1 **Previous Activity ID(s) :**

Related PINS: 040970168

Name: PCL CONSTRUCTORS

Address: 50 BOOTH STREET,

Facility Type: Residential Building and Development

Comments 1:

Comments 2:

Generator Number:

Storage Tanks:

HL References 1:

HL References 2:

HL References 3: 2005 Select Phone

NAICS	SIC
236110	0

Company Name

PCL CONSTRUCTORS

Year of Operation

c. 2005



Historical Land Use Inventory

Area 10 Activity Numbers



CITY OF OTTAWA

HLUI ID: __679AD2

AREA (Square Metres): 16070.989

Report: RPTC_OT_DEV0122

Run On: 26 Jan 2021 at: 12:49:57

Study Year

1998

2005

PIN

040970095

040970168

Multi-NAIC

Y

N

Multiple Activities

Y

N

Activity ID: 11012 Multiple PINS: N

PIN Certainty: 1 Previous Activity ID(s) :

Related PINS: 040970168

Name: PCL CONSTRUCTORS

Address: 50 BOOTH STREET,

Facility Type: Residential Building and Development

Comments 1:

Comments 2:

Generator Number:

Storage Tanks:

HL References 1:

HL References 2:

HL References 3: 2005 Select Phone

NAICS SIC

236110 0

Company Name

PCL CONSTRUCTORS

Year of Operation

c. 2005



CITY OF OTTAWA

HLUI ID: __679AD2

AREA (Square Metres): 16070.989

Report: RPTC_OT_DEV0122

Run On: 26 Jan 2021 at: 12:49:57

Study Year	PIN	Multi-NAIC	Multiple Activities
1998	040970095	Y	Y
2005	040970168	N	N

Activity ID: 12096 Multiple PINS: N

PIN Certainty: 2 Previous Activity ID(s) : 3224

Related PINS: 040970095

Name: RODDIE MCCRANK SERVICE STATION

Address: 30 BOOTH STREET, OTTAWA

Facility Type: Gasoline Service Stations

Comments 1:

Comments 2:

Generator Number:

Storage Tanks:

HL References 1: M.1960, M.1970, M.1980

HL References 2:

HL References 3:

NAICS	SIC
811199	633
447190	633
447110	633

Company Name

Roddie McCrank

Year of Operation

c. 1960



CITY OF OTTAWA

Report: RPTC_OT_DEV0122

HLUI ID: __679AD2

Run On: 26 Jan 2021 at: 12:49:57

AREA (Square Metres): 16070.989

Study Year	PIN	Multi-NAIC	Multiple Activities
1998	040970095	Y	Y
2005	040970168	N	N

Activity ID: 1244 **Multiple PINS:** Y
PIN Certainty: 2 **Previous Activity ID(s) :** 927, 3014
Related PINS: 040970002
Name: BAKER BROTHERS LUMBER
Address: 66 BOOTH STREET, OTTAWA
Facility Type: Sawmill, Planing Mill and Shingle Mill Products Industries
Comments 1: Auto Wreckers in 1930
Comments 2:
Generator Number:
Storage Tanks:
HL References 1: M.1900, M.1910, M.1920, M.1930, M.1940, M.1950
HL References 2:
HL References 3:

NAICS	SIC
321111	251
444120	563
321112	251
418190	591
444110	563
416340	563
321920	251
415310	591
418110	591
416320	563
444190	563
321919	251
416310	563

Company Name	Year of Operation
Baker Brothers Lumber	c. 1930-1940
George M. Mason Ltd.	c. 1910
L. Lief Lumber Co.	c. 1950



CITY OF OTTAWA

HLUI ID: __679AD2

AREA (Square Metres): 16070.989

Report: RPTC_OT_DEV0122

Run On: 26 Jan 2021 at: 12:49:57

Study Year	PIN	Multi-NAIC	Multiple Activities
1998	040970095	Y	Y
2005	040970168	N	N

Activity ID: 2269 Multiple PINS: Y

PIN Certainty: 2 Previous Activity ID(s) : 2898

Related PINS: 040970095

Name: BOOTH'S PULP YARDS

Address: OREGON STREET, OTTAWA

Facility Type: Lumber and Building Materials, Wholesale

Comments 1: Property occupied by rail lines and used for pulp wood and coal storage. Onsite maintenance of locomotives.

Comments 2:

Generator Number:

Storage Tanks:

HL References 1: M.1900, M.1910, M.1920, M.1930, M.1940, M.1950, M.1960, M.1970, M.1980

HL References 2:

HL References 3:

NAICS	SIC
322121	271
322112	271
444120	563
416340	563
322111	271
444190	563
322122	271
322130	271
444110	563
416310	563
416320	563

Company Name

Year of Operation

Booth's Pulp Yards

c. 1901-1940

E.B Eddy Co. Ltd.

c. 1948-1960



CITY OF OTTAWA

HLUI ID: __679AD2

AREA (Square Metres): 16070.989

Report: RPTC_OT_DEV0122

Run On: 26 Jan 2021 at: 12:49:57

Study Year	PIN	Multi-NAIC	Multiple Activities
1998	040970095	Y	Y
2005	040970168	N	N

Activity ID: 4311 Multiple PINS: Y

PIN Certainty: 2 Previous Activity ID(s) : 5390

Related PINS: 040970095

Name: DIBBLEE CONSTRUCTION CO. ASPHALT PLANT

Address: OREGON STREET, OTTAWA

Facility Type: Other Petroleum and Coal Products Industries

Comments 1: FIP1956 - lists Pre-mixed Concrete Ltd.

Comments 2:

Generator Number:

Storage Tanks: 5 AST - tar

HL References 1: M.1900, M.1910, M.1920, M.1930, M.1940, M.1950; FIP1901-107-558,vol2; FIP1912-107-558,vol2; FIP1922-107-558,vol1; FIP1948-102A-558,vol1; FIP1956-102-1-558,vol1

HL References 2:

HL References 3:

NAICS	SIC
324121	369

Company Name

Dibblee Construction Co.

Year of Operation

c. 1948-1956



Historical Land Use Inventory

Area 11 Activity Numbers



CITY OF OTTAWA

HLUI ID: __679AD3

AREA (Square Metres): 20943.492

Report: RPTC_OT_DEV0122

Run On: 26 Jan 2021 at: 12:50:37

Study Year

1998

2005

PIN

040970098

040970168

Multi-NAIC

Y

N

Multiple Activities

Y

N

Activity ID: 11012 Multiple PINS: N

PIN Certainty: 1 Previous Activity ID(s) :

Related PINS: 040970168

Name: PCL CONSTRUCTORS

Address: 50 BOOTH STREET,

Facility Type: Residential Building and Development

Comments 1:

Comments 2:

Generator Number:

Storage Tanks:

HL References 1:

HL References 2:

HL References 3: 2005 Select Phone

NAICS SIC

236110 0

Company Name

PCL CONSTRUCTORS

Year of Operation

c. 2005



CITY OF OTTAWA

HLUI ID: __679AD3

AREA (Square Metres): 20943.492

Report: RPTC_OT_DEV0122

Run On: 26 Jan 2021 at: 12:50:37

Study Year	PIN	Multi-NAIC	Multiple Activities
1998	040970098	Y	Y
2005	040970168	N	N

Activity ID: 2269 Multiple PINS: Y

PIN Certainty: 2 Previous Activity ID(s) : 2898

Related PINS: 040970095

Name: BOOTH'S PULP YARDS

Address: OREGON STREET, OTTAWA

Facility Type: Lumber and Building Materials, Wholesale

Comments 1: Property occupied by rail lines and used for pulp wood and coal storage. Onsite maintenance of locomotives.

Comments 2:

Generator Number:

Storage Tanks:

HL References 1: M.1900, M.1910, M.1920, M.1930, M.1940, M.1950, M.1960, M.1970, M.1980

HL References 2:

HL References 3:

NAICS	SIC
322121	271
322112	271
444120	563
416340	563
322111	271
444190	563
322122	271
322130	271
444110	563
416310	563
416320	563

Company Name

Year of Operation

Booth's Pulp Yards

c. 1901-1940

E.B Eddy Co. Ltd.

c. 1948-1960



CITY OF OTTAWA

HLUI ID: __679AD3

AREA (Square Metres): 20943.492

Report: RPTC_OT_DEV0122

Run On: 26 Jan 2021 at: 12:50:37

Study Year	PIN	Multi-NAIC	Multiple Activities
1998	040970098	Y	Y
2005	040970168	N	N

Activity ID: 2807 Multiple PINS: Y

PIN Certainty: 2 Previous Activity ID(s) : 4920

Related PINS: 040970098

Name: CANADIAN PACIFIC RAILWAY

Address: FLEET STREET, OTTAWA

Facility Type: Railway Transport and Related Service Industries

Comments 1: Fleet St. was formerly Queen St. in M1900 , pre-M.1910. Large site bounded by Broad St., Oregon St and extended on both sides of the Canadian Atlantic Railway crossing.

Comments 2:

Generator Number:

Storage Tanks:

HL References 1: M.1899-M.1955; FIP1901-107/108-558/564,vol2; FIP1912-107/108-558/562/564/565,vol2; FIP1922-107/108-558/562/564/565,vol2; FIP1948-102A-558,vol1; FIP1956,102-1-558,vol1.

HL References 2:

HL References 3:

NAICS	SIC
482113	453
482112	453
483116	453
482114	453
488210	453

Company Name

Canadian Pacific Railway

Year of Operation

c. 1900-1956



CITY OF OTTAWA

HLUI ID: __679AD3

AREA (Square Metres): 20943.492

Report: RPTC_OT_DEV0122

Run On: 26 Jan 2021 at: 12:50:37

Study Year	PIN	Multi-NAIC	Multiple Activities
1998	040970098	Y	Y
2005	040970168	N	N

Activity ID: 4311 Multiple PINS: Y

PIN Certainty: 2 Previous Activity ID(s) : 5390

Related PINS: 040970095

Name: DIBBLEE CONSTRUCTION CO. ASPHALT PLANT

Address: OREGON STREET, OTTAWA

Facility Type: Other Petroleum and Coal Products Industries

Comments 1: FIP1956 - lists Pre-mixed Concrete Ltd.

Comments 2:

Generator Number:

Storage Tanks: 5 AST - tar

HL References 1: M.1900, M.1910, M.1920, M.1930, M.1940, M.1950; FIP1901-107-558,vol2; FIP1912-107-558,vol2; FIP1922-107-558,vol1; FIP1948-102A-558,vol1; FIP1956-102-1-558,vol1

HL References 2:

HL References 3:

NAICS	SIC
324121	369

Company Name

Dibblee Construction Co.

Year of Operation

c. 1948-1956



Historical Land Use Inventory

Area 12 Activity Numbers



CITY OF OTTAWA

HLUI ID: __679ADQ

AREA (Square Metres): 1162.274

Report: RPTC_OT_DEV0122

Run On: 26 Jan 2021 at: 12:51:44

Study Year
2005

PIN
040970168

Multi-NAIC
N

Multiple Activities
N

Activity ID: 11012 Multiple PINS: N

PIN Certainty: 1 Previous Activity ID(s) :

Related PINS: 040970168

Name: PCL CONSTRUCTORS

Address: 50 BOOTH STREET,

Facility Type: Residential Building and Development

Comments 1:

Comments 2:

Generator Number:

Storage Tanks:

HL References 1:

HL References 2:

HL References 3: 2005 Select Phone

NAICS	SIC
236110	0

Company Name

PCL CONSTRUCTORS

Year of Operation

c. 2005



Historical Land Use Inventory

Area 13 Activity Numbers



CITY OF OTTAWA
HLUI ID: __679GPB
AREA (Square Metres): 7013.897

Report: RPTC_OT_DEV0122
 Run On: 26 Jan 2021 at: 12:52:35

Study Year
1998

PIN
042800012

Multi-NAIC
Y

Multiple Activities
Y

Activity ID: 1101 **Multiple PINS:** Y
PIN Certainty: 2 **Previous Activity ID(s) :** 5212
Related PINS: 042800008
Name: ALMONTE QUICK PRINT AND OFFICE SUPPLIES
Address: 64 MILL STREET, OTTAWA
Facility Type: Commercial Printing Industries
Comments 1:
Comments 2:
Generator Number:
Storage Tanks:
HL References 1: SC98
HL References 2:
HL References 3:

NAICS	SIC
323115	281
323116	281
323114	281
323119	281

Company Name	Year of Operation
Almonte Quick Print and Office Supplies	c. 1998



CITY OF OTTAWA

HLUI ID: __679GPB

AREA (Square Metres): 7013.897

Report: RPTC_OT_DEV0122

Run On: 26 Jan 2021 at: 12:52:35

Study Year
1998

PIN
042800012

Multi-NAIC
Y

Multiple Activities
Y

Activity ID: 9442 Multiple PINS: N
PIN Certainty: 1 Previous Activity ID(s) : 2635, 159

Related PINS: 042800012

Name: OTTAWA ELECTRIC COMPANY

Address: AMELIA ISLAND, OTTAWA

Facility Type: Electric Power Systems Industry

Comments 1: Power House No.1 - FIP1901/1912; Power House No.2 - FIP1922/1948/1956; Power House No.3 - M.1923; Wheel Pit with two (2) hydro turbine generators - FIP1912/1922/1948/1956; Transformer House - FIP1922/1948/1956.

Comments 2:

Generator Number:

Storage Tanks:

HL References 1: M.1900, M.1910, M.1920, M.1923, M.1930, M.1940, M.1948, M.1950, M.1956, M.1960, M.1970, M.1980; FIP1901-104-542,vol1; FIP1912-104-542,vol2; FIP1922-104-542,vol2; FIP1948-102A-542; FIP1956-101right-542.

HL References 2:

HL References 3:

NAICS	SIC
221119	491
221112	491
221210	492
221122	491
485410	457
487110	457
221113	491
485110	457
485510	457
485990	457
221121	491
221111	491
485210	457
488990	457

Company Name	Year of Operation
O.E. Co's Power House #3	c. 1930-1950
Ottawa Transportation Commission Power House #2	c. 1960
O.E. Co's Power House#1	c. 1900
Ottawa Electric Company	c. 1901-1956
O.E. Co's Power House #2	c. 1910-1920



Historical Land Use Inventory

Area 14 Activity Numbers



CITY OF OTTAWA

HLUI ID: __670HIF

AREA (Square Metres): 61133.263

Report: RPTC_OT_DEV0122

Run On: 26 Jan 2021 at: 12:53:15

Study Year
1998

PIN
042800014

Multi-NAIC
Y

Multiple Activities
Y

Activity ID: 11485 **Multiple PINS:** N

PIN Certainty: 2 **Previous Activity ID(s) :** 746

Related PINS: 042800014

Name: POWER HOUSE - STEAM STATION
Address: BRITANNIA STREET EAST, OTTAWA
Facility Type: Electric Power Systems Industry
Comments 1: Became Pooley St, then Pooley St. closed. Company not there in 1940 and 1950. - 10 boilers (selffeeding, coal), coal pile along SW wall - engines & dynamos in NE portion of building FIP1901 - lists 6 boilers
Comments 2:
Generator Number:
Storage Tanks:
HL References 1: M.1899, M.1900, M.1910, M.1920, M.1921, M.1930, M.1940, M.1948, M.1950, M.1955; FIP1901-45-330,vol2; FIP1912-45-330,vol1; FIP1922-45-330,vol1; FIP1948-102B-330; FIP1956-102-2-330,vol1.
HL References 2:
HL References 3:

NAICS	SIC
221121	491
221119	491
221112	491
221122	491
221113	491
221111	491

Company Name	Year of Operation
Ottawa Light, Heat & Power Co. Ltd.	
Ottawa Electric Company (Power House No. 3)	c. 1900-1948



CITY OF OTTAWA

HLUI ID: __670HIF

AREA (Square Metres): 61133.263

Report: RPTC_OT_DEV0122

Run On: 26 Jan 2021 at: 12:53:15

Study Year
1998

PIN
042800014

Multi-NAIC
Y

Multiple Activities
Y

Activity ID: 13356 Multiple PINS: Y

PIN Certainty: 2 Previous Activity ID(s) : 151

Related PINS: 042800008

Name: THE BRONSON CO.
Address: MIDDLE STREET, OTTAWA

Facility Type: Pulp and Paper Industries

Comments 1: In 1940 and 1950 it was listed at #150 Middle St. (Victoria Island) Address also given on Montreal St. Warehouse and Storage Facilities in 1930 Saw mill, pulp mill, pulp storage, acetelyne gas plant

Comments 2: 150 to 174

Generator Number:

Storage Tanks:

HL References 1: M.1899-M.1955; FIP1901-104-528,vol2; FIP1901-105-540,vol2; FIP1912-104-528,vol2; FIP1912-105-540,vol2; FIP1922-104-528,vol2; FIP1948-102A-528; FIP1948-103-540; FIP1956-101right-528; FIP1956-103-1-540,vol1

HL References 2:

HL References 3:

NAICS	SIC
321111	251
321919	251
322122	271
322121	271
322112	271
321112	251
321920	251
322111	271
322130	271

Company Name

St. Lawrence Pulp and Paper Co.

The Bronson Co.

Year of Operation

c. 1912

c. 1900-1956



Historical Land Use Inventory

Area 15 Activity Numbers



CITY OF OTTAWA

HLUI ID: __670HI0

AREA (Square Metres): 59543.130

Report: RPTC_OT_DEV0122

Run On: 26 Jan 2021 at: 12:55:35

Study Year
1998

PIN
042800008

Multi-NAIC
Y

Multiple Activities
Y

Activity ID: 10037 Multiple PINS: Y
 PIN Certainty: 2 Previous Activity ID(s) : 2622
 Related PINS: 042800008

Name: OTTAWA ELECTRIC CO.
 Address: VICTORIA ISLAND, OTTAWA

Facility Type: Electric Power Systems Industry

Comments 1: Power House No. 4 - FIP1922/1948/1956. Power House - FIP1901/1912. FIP1922 shows a paint shop facing Middle St. and an underground pit noted (contents unknown), also facing Middle St.

Comments 2:

Generator Number:

Storage Tanks:

HL References 1: M.1923, M.1948, M.1956; FIP1901-104-529,vol1; FIP1912-104-529,vol2; FIP1922-104-529,vol2;
 FIP1948-102A-529; FIP1956-101right-529.

HL References 2:

HL References 3:

NAICS	SIC
221111	491
221121	491
221119	491
221113	491
221122	491
221112	491

Company Name

Year of Operation

Ottawa Transportation Commission	c. 1956
Ottawa Electric Co.	c. 1922-1956
Ottawa Carbide Co.	c. 1901-1912
Ottawa Electric Railway Co.	c. 1901-1948



CITY OF OTTAWA

HLUI ID: __670HI0

AREA (Square Metres): 59543.130

Report: RPTC_OT_DEV0122

Run On: 26 Jan 2021 at: 12:55:35

Study Year
1998

PIN
042800008

Multi-NAIC
Y

Multiple Activities
Y

Activity ID: 10211 **Multiple PINS:** Y

PIN Certainty: 2 **Previous Activity ID(s) :** 1122

Related PINS: 042800008

Name: OTTAWA TRANSPORTATION COMMISSION POWER HOUSE

Address: MIDDLE STREET, OTTAWA

Facility Type: Public Passenger Transit Systems Industries

Comments 1: 196 to 206

Comments 2:

Generator Number:

Storage Tanks:

HL References 1: M.1900, M.1910, M.1920, M.1930, M.1940, M.1950, M.1960, M.1970, M.1980; M.1923, M.1948, M.1956; FIP1901-104-528,vol1; FIP1912-104-528,vol2; FIP1922-104-528,vol2; FIP1948-102A-528; FIP1956-101right-528.

HL References 2:

HL References 3:

NAICS	SIC
415120	551
221119	491
487110	457
221112	491
811111	551
485110	457
913910	835
488990	457
485410	457
415110	551
221111	491
415190	551
221121	491
485210	457
485990	457
221113	491
221122	491
485510	457
811310	551

Company Name

Year of Operation

Ottawa Electric Company No. 1 and Ottawa Electric Railway Power House	c. 1940
Ottawa Transportation Commission Power House	c. 1950-1970
Ottawa Electric Railway	c. 1920-1940



CITY OF OTTAWA

HLUI ID: __670H10

AREA (Square Metres): 59543.130

Report: RPTC_OT_DEV0122

Run On: 26 Jan 2021 at: 12:55:35

Study Year
1998

PIN
042800008

Multi-NAIC
Y

Multiple Activities
Y

Activity ID: 10610 Multiple PINS: N

PIN Certainty: 1 Previous Activity ID(s) : 3051

Related PINS: 042800008

Name: OTTAWA PULP AND PAPER COMPANY LIMITED

Address: 15 MILL STREET, OTTAWA

Facility Type: Pulp and Paper Industries

Comments 1:

Comments 2:

Generator Number:

Storage Tanks:

HL References 1: M.1900, M.1910, M.1920, M.1930, M.1940, M.1950

HL References 2:

HL References 3:

NAICS	SIC
322122	271
322112	271
322121	271
322111	271
322130	271

Company Name

Ottawa Pulp and Paper Company Limited

Year of Operation

c. 1910



CITY OF OTTAWA

HLUI ID: __670H10

AREA (Square Metres): 59543.130

Report: RPTC_OT_DEV0122

Run On: 26 Jan 2021 at: 12:55:35

Study Year
1998

PIN
042800008

Multi-NAIC
Y

Multiple Activities
Y

Activity ID: 10751 Multiple PINS: Y

PIN Certainty: 2 Previous Activity ID(s) : 158

Related PINS: 042800008

Name: PEOPLE'S GAS SUPPLY COMPANY LIMITED

Address: 10 MILL STREET, OTTAWA

Facility Type: Industrial Chemicals Industries n.e.c.

Comments 1: Unit 2

Comments 2:

Generator Number:

Storage Tanks:

HL References 1: M.1900, M.1910, M.1920, M.1923, M.1930, M.1940, M.1950, M.1958, M.1960, M.1961, M.1964, M.1970, M.1980;
S.1958, S.1961, S.1964, S.1965; FIP1912-104-528,vol2.

HL References 2:

HL References 3:

NAICS	SIC
324110	361
325130	371
325110	371
325410	371
325189	371
454310	511
419120	511
325313	371
325120	371
325181	371
412110	511
324190	361
325610	371

Company Name

People's Gas Supply Company Ltd.

Year of Operation

c. 1910-1961



CITY OF OTTAWA

HLUI ID: __670H10

AREA (Square Metres): 59543.130

Report: RPTC_OT_DEV0122

Run On: 26 Jan 2021 at: 12:55:35

Study Year
1998

PIN
042800008

Multi-NAIC
Y

Multiple Activities
Y

Activity ID: 1101 Multiple PINS: Y

PIN Certainty: 2 Previous Activity ID(s) : 5212

Related PINS: 042800008

Name: ALMONTE QUICK PRINT AND OFFICE SUPPLIES

Address: 64 MILL STREET, OTTAWA

Facility Type: Commercial Printing Industries

Comments 1:

Comments 2:

Generator Number:

Storage Tanks:

HL References 1: SC98

HL References 2:

HL References 3:

NAICS	SIC
323115	281
323116	281
323114	281
323119	281

Company Name

Almonte Quick Print and Office Supplies

Year of Operation

c. 1998



CITY OF OTTAWA

HLUI ID: __670H10

AREA (Square Metres): 59543.130

Report: RPTC_OT_DEV0122

Run On: 26 Jan 2021 at: 12:55:35

Study Year
1998

PIN
042800008

Multi-NAIC
Y

Multiple Activities
Y

Activity ID: 11496 Multiple PINS: Y

PIN Certainty: 2 Previous Activity ID(s) : 3027

Related PINS: 042800008

Name: PITTS CONSTRUCTION CO. LIMITED

Address: 10 MILL STREET, OTTAWA

Facility Type: Industrial Construction (Other Than Buildings)

Comments 1: Located in Industrial Area.

Comments 2: Unit 2

Generator Number:

Storage Tanks:

HL References 1: M.1900, M.1910, M.1920, M.1930, M.1940, M.1950;

HL References 2:

HL References 3:

NAICS	SIC
236210	402
238910	412
237110	411
237130	402
237120	411
237310	411
236220	402
237990	402

Company Name

Pitts Construction Co. Ltd.

Year of Operation

c. 1910-1950



CITY OF OTTAWA

HLUI ID: __670HI0

AREA (Square Metres): 59543.130

Report: RPTC_OT_DEV0122

Run On: 26 Jan 2021 at: 12:55:35

Study Year
1998

PIN
042800008

Multi-NAIC
Y

Multiple Activities
Y

Activity ID: 11798 Multiple PINS: Y
PIN Certainty: 2 Previous Activity ID(s) : 2648, 2658

Related PINS: 042800008

Name: ROYAL CANADIAN ARMED FORCES (R.C.A.F.)

Address: MIDDLE STREET, OTTAWA

Facility Type: Service Industries Incidental to Water Transport

Comments 1: Large coke shed shown on 1922FIP. Paint storage, carpentry shop and machine shop shown on FIPs1922/1948/1956.

Comments 2: 123 to 125

Generator Number:

Storage Tanks:

HL References 1: M.1900- M.1980; FIP1901-105-525,vol1; FIP1901-105-524,vol2; FIP1912-105-524,vol2; FIP1912-105-525,vol2; FIP1922-106-525,vol2; FIP1922-105-524,vol2; FIP1948-103-524; FIP1948-103-525; FIP1956-103-2-525; FIP1956-103-2-524.

HL References 2:

HL References 3:

NAICS	SIC
332710	308
488310	455
336350	308
493190	479
323116	281
488331	455
323114	281
488320	455
412110	511
323119	281
911110	811
323115	281
336310	308
419120	511
488332	455
493130	479
333619	308
454310	511
493120	479

Company Name

Year of Operation

Government Shipyard/Shipyard Dredging Co.

c. 1910-1922

Royal Canadian Armed Forces

c. 1930-1970



CITY OF OTTAWA

HLUI ID: __670HI0

AREA (Square Metres): 59543.130

Report: RPTC_OT_DEV0122

Run On: 26 Jan 2021 at: 12:55:35

Study Year
1998

PIN
042800008

Multi-NAIC
Y

Multiple Activities
Y

Activity ID: 13356 Multiple PINS: Y

PIN Certainty: 2 Previous Activity ID(s) : 151

Related PINS: 042800008

Name: THE BRONSON CO.
Address: MIDDLE STREET, OTTAWA

Facility Type: Pulp and Paper Industries

Comments 1: In 1940 and 1950 it was listed at #150 Middle St. (Victoria Island) Address also given on Montreal St. Warehouse and Storage Facilities in 1930 Saw mill, pulp mill, pulp storage, acetelyne gas plant

Comments 2: 150 to 174

Generator Number:

Storage Tanks:

HL References 1: M.1899-M.1955; FIP1901-104-528,vol2; FIP1901-105-540,vol2; FIP1912-104-528,vol2; FIP1912-105-540,vol2; FIP1922-104-528,vol2; FIP1948-102A-528; FIP1948-103-540; FIP1956-101right-528; FIP1956-103-1-540,vol1

HL References 2:

HL References 3:

NAICS	SIC
321111	251
321919	251
322122	271
322121	271
322112	271
321112	251
321920	251
322111	271
322130	271

Company Name

St. Lawrence Pulp and Paper Co.

The Bronson Co.

Year of Operation

c. 1912

c. 1900-1956



CITY OF OTTAWA
HLUI ID: __670H10
AREA (Square Metres): 59543.130

Report: RPTC_OT_DEV0122

Run On: 26 Jan 2021 at: 12:55:35

Study Year
1998

PIN
042800008

Multi-NAIC
Y

Multiple Activities
Y

Activity ID: 13791 **Multiple PINS:** N
PIN Certainty: 2 **Previous Activity ID(s) :** 4543
Related PINS: 042800008
Name: UNNAMED CEMENT STORAGE
Address: 204 MIDDLE STREET, OTTAWA
Facility Type: Concrete Products Industries
Comments 1:
Comments 2:
Generator Number:
Storage Tanks:
HL References 1: FIP1901-104-528,Vol2; FIP1912-104-528,Vol2; FIP1922-104-528,Vol2, M.1920
HL References 2:
HL References 3:

NAICS	SIC
493120	479
327390	354
493190	479
327990	354
327330	354
493130	479

Company Name	Year of Operation
Unnamed Cement Storage	c. 1912



CITY OF OTTAWA

HLUI ID: __670H10

AREA (Square Metres): 59543.130

Report: RPTC_OT_DEV0122

Run On: 26 Jan 2021 at: 12:55:35

Study Year
1998

PIN
042800008

Multi-NAIC
Y

Multiple Activities
Y

Activity ID: 14581 Multiple PINS: Y

PIN Certainty: 2 Previous Activity ID(s) : 3297

Related PINS: 042800008

Name: VICTORIA FOUNDRY
Address: MIDDLE STREET, OTTAWA

Facility Type: Iron Foundries

Comments 1: 207 to 209

Comments 2:

Generator Number:

Storage Tanks:

HL References 1: M.1900, M.1910, M.1920, M.1930, M.1940, M.1950

HL References 2:

HL References 3:

NAICS	SIC
331511	294
332810	294

Company Name

Victoria Foundry

Year of Operation

c. 1900



CITY OF OTTAWA

HLUI ID: __670HI0

AREA (Square Metres): 59543.130

Report: RPTC_OT_DEV0122

Run On: 26 Jan 2021 at: 12:55:35

Study Year
1998

PIN
042800008

Multi-NAIC
Y

Multiple Activities
Y

Activity ID: 14768 **Multiple PINS:** N

PIN Certainty: 2 **Previous Activity ID(s) :** 154

Related PINS: 042800008

Name: UPPER OTTAWA IMPROVEMENT CO. LIMITED

Address: 194 MIDDLE STREET, OTTAWA

Facility Type: Site Work

Comments 1:

Comments 2:

Generator Number:

Storage Tanks:

HL References 1: M.1900, M.1910, M.1920, M.1930, M.1940, M.1950

HL References 2:

HL References 3:

NAICS	SIC
238390	421
488331	455
488332	455
488310	455
488320	455
238990	421

Company Name

Upper Ottawa Improvement Co. Ltd.

Lower Ottawa Boom Co.

Year of Operation

c. 1900-1950

c. 1900-1930



CITY OF OTTAWA
HLUI ID: __670HI0
AREA (Square Metres): 59543.130

Report: RPTC_OT_DEV0122

Run On: 26 Jan 2021 at: 12:55:35

Study Year
1998

PIN
042800008

Multi-NAIC
Y

Multiple Activities
Y

Activity ID: 2473 **Multiple PINS:** Y

PIN Certainty: 2 **Previous Activity ID(s) :** 2862

Related PINS: 042800008

Name: CANADIAN AMERICAN EXPORTERS LIMITED

Address: 10 MILL STREET, OTTAWA

Facility Type: Sawmill, Planing Mill and Shingle Mill Products Industries

Comments 1: Located on Industrial Island. (Victoria Island)

Comments 2: Unit 2

Generator Number:

Storage Tanks:

HL References 1: M.1900, M.1910, M.1920, M.1930, M.1940, M.1950

HL References 2:

HL References 3:

NAICS	SIC
321112	251
321919	251
321111	251
321920	251

Company Name

Canadian American Exporters Ltd.

Year of Operation

c. 1930-1950



CITY OF OTTAWA
HLUI ID: __670H10
AREA (Square Metres): 59543.130

Report: RPTC_OT_DEV0122

Run On: 26 Jan 2021 at: 12:55:35

Study Year
1998

PIN
042800008

Multi-NAIC
Y

Multiple Activities
Y

Activity ID: 2804 **Multiple PINS:** N
PIN Certainty: 1 **Previous Activity ID(s) :** 1734
Related PINS: 042800008
Name: CANADIAN OXYGEN LIMITED
Address: 10 MILL STREET, OTTAWA
Facility Type: Industrial Chemicals Industries n.e.c.
Comments 1: Unit 10
Comments 2:
Generator Number:
Storage Tanks:
HL References 1: S.1958, S.1961, S.1964, S.1965, M.1961, M.1964
HL References 2:
HL References 3:

NAICS	SIC
325130	371
325610	371
325313	371
335930	337
325181	371
325110	371
325189	371
325410	371
335312	337
325120	371
335311	337
335315	337

Company Name
Canadian Oxygen Ltd.

Year of Operation
c. 1964-1965



CITY OF OTTAWA

HLUI ID: __670HI0

AREA (Square Metres): 59543.130

Report: RPTC_OT_DEV0122

Run On: 26 Jan 2021 at: 12:55:35

Study Year
1998

PIN
042800008

Multi-NAIC
Y

Multiple Activities
Y

Activity ID: 4382 Multiple PINS: Y
PIN Certainty: 2 Previous Activity ID(s) : 1818, 3096

Related PINS: 042800008

Name: DEPARTMENT OF NATIONAL DEFENSE

Address: MILL STREET, OTTAWA

Facility Type: Other Storage and Warehousing Industries

Comments 1:

Comments 2:

Generator Number:

Storage Tanks:

HL References 1: FIP1901-105-524,Vol1, FIP1912-105-524,Vol2; FIP1922-105-524,Vol2; FIP1901-104-528,vol2;
FIP1912-104-528,vol2; FIP1922-104-528,vol2; FIP1948-102A-528; FIP1956-101right-528., M.1900, M.1910,
M.1920, M.1930, M.1940, M.1950, M.1960, M.1970, M.1980

HL References 2:

HL References 3:

NAICS	SIC
221113	491
454310	511
493190	479
221112	491
493130	479
221122	491
221210	492
221111	491
221119	491
221121	491
419120	511
911110	811
412110	511
493120	479

Company Name	Year of Operation
People's Gas Supply	c. 1922-1956
Department Of National Defense	c. 1970
Ottawa Carbide Co.	c. 1900-1920



CITY OF OTTAWA

HLUI ID: __670H10

AREA (Square Metres): 59543.130

Report: RPTC_OT_DEV0122

Run On: 26 Jan 2021 at: 12:55:35

Study Year
1998

PIN
042800008

Multi-NAIC
Y

Multiple Activities
Y

Activity ID: 6906 Multiple PINS: Y
 PIN Certainty: 1 Previous Activity ID(s) : 3306
 Related PINS: 042800008
 Name: HULL LUMBER CO.
 Address: MILL STREET, OTTAWA
 Facility Type: Sawmill, Planing Mill and Shingle Mill Products Industries
 Comments 1: - saw mill on west side of Mill St. Co. name unknown - Hull Lumber located on east side
 Comments 2:
 Generator Number:
 Storage Tanks:
 HL References 1: M.1900, M.1910, M.1920, M.1930, M.1940, M.1950
 HL References 2:
 HL References 3:

NAICS	SIC
321111	251
321112	251
321920	251
321919	251

Company Name	Year of Operation
Hull Lumber Co.	c. 1900



CITY OF OTTAWA

HLUI ID: __670H10

AREA (Square Metres): 59543.130

Report: RPTC_OT_DEV0122

Run On: 26 Jan 2021 at: 12:55:35

Study Year
1998

PIN
042800008

Multi-NAIC
Y

Multiple Activities
Y

Activity ID: 7287

Multiple PINS: Y

PIN Certainty: 2

Previous Activity ID(s) : 2664

Related PINS: 042800008

Name: IMPERIAL OIL LIMITED

Address: VICTORIA ISLAND, OTTAWA

Facility Type: Motor Vehicles, Wholesale

Comments 1: A gas pump house, an oil warehouse, a small and large garage and a another warehouse (unknown contents) are shown on the 1956FIP.

Comments 2:

Generator Number:

Storage Tanks: Three (3) small ASTs (oil), two (2) large ASTs (gasoline) and one (1) medium AST (gasoline) shown on 1956FIP.

HL References 1: M.1923, M.1948, M.1956; FIP1901-105-540,vol2; FIP1912-105-540,vol2; FIP1922-105-540,vol2; FIP1948-103-540; FIP1956-103-2-540.

HL References 2:

HL References 3:

NAICS	SIC
324110	361
454310	511
415120	551
811111	551
415190	551
811310	551
493130	479
493190	479
412110	511
419120	511
324190	361
415110	551
493120	479

Company Name

Imperial Oil Ltd.

Year of Operation

c. 1948-1956



CITY OF OTTAWA
HLUI ID: __670H10
AREA (Square Metres): 59543.130

Report: RPTC_OT_DEV0122

Run On: 26 Jan 2021 at: 12:55:35

Study Year
1998

PIN
042800008

Multi-NAIC
Y

Multiple Activities
Y

Activity ID: 8389 **Multiple PINS:** N

PIN Certainty: 2 **Previous Activity ID(s) :** 152

Related PINS: 042800008

Name: LITTLE RIVER REDWOOD CO.

Address: MIDDLE STREET, OTTAWA

Facility Type: Lumber and Building Materials, Wholesale

Comments 1: # 150-156 Middle St did not exist in 1940 and 1950.

Comments 2: 150 to 156

Generator Number:

Storage Tanks:

HL References 1: M.1900, M.1910, M.1920, M.1930, M.1940, M.1950

HL References 2:

HL References 3:

NAICS	SIC
444110	563
416340	563
444190	563
416320	563
416310	563
444120	563

Company Name

Little River Redwood Co.

Year of Operation

c. 1910



CITY OF OTTAWA
HLUI ID: __670H10
AREA (Square Metres): 59543.130

Report: RPTC_OT_DEV0122

Run On: 26 Jan 2021 at: 12:55:35

Study Year
1998

PIN
042800008

Multi-NAIC
Y

Multiple Activities
Y

Activity ID: 9536

Multiple PINS: N

PIN Certainty: 2

Previous Activity ID(s) : 2627

Related PINS: 042800008

Name: NATIONAL FILM BOARD

Address: 188 MIDDLE STREET, OTTAWA

Facility Type: Motion Picture Laboratories and Video Production Facilities

Comments 1:

Comments 2:

Generator Number:

Storage Tanks:

HL References 1: M.1922, M.1948, M.1956; FIP1901-104-528,vol1; FIP1912-104-528,vol2; FIP1922-104-528,vol2;
FIP1948-102A-528; FIP1956-101right-528.

HL References 2:

HL References 3:

NAICS	SIC
512110	961
812921	282
323120	282
911910	815

Company Name

National Film Board

Year of Operation

c. 1948-1956



CITY OF OTTAWA
HLUI ID: __670HI0
AREA (Square Metres): 59543.130

Report: RPTC_OT_DEV0122

Run On: 26 Jan 2021 at: 12:55:35

Study Year
1998

PIN
042800008

Multi-NAIC
Y

Multiple Activities
Y

Activity ID: 9959 **Multiple PINS:** N
PIN Certainty: 1 **Previous Activity ID(s) :** 1816, 3085

Related PINS: 042800008

Name: PUBLIC WORKS AND GOVERNMENT SERVICES CANADA

Address: 15 MILL STREET, OTTAWA

Facility Type: Other Storage and Warehousing Industries

Comments 1:

Comments 2: Sir John Carling

Generator Number: ON3766427

Storage Tanks:

HL References 1: FIP1901-104-528,Vol2; FIP1912-104-528,Vol2; FIP1922-104-528,Vol2, M.1920, M.1960, M.1970, M.1980

HL References 2:

HL References 3: M.1960, M.1970, M.1980

NAICS	SIC
493190	479
321919	251
493120	479
416310	563
416320	563
416340	563
911910	815
321112	251
321111	251
321920	251
444110	563
444190	563
444120	563
493130	479

Company Name

Year of Operation

PUBLIC WORKS AND GOVERNMENT SERVICES CANADA	c. 1963-1977
Public Works Department	c. 1960
Ottawa Saw Co.	c. 1901-1912



Historical Land Use Inventory

Area 16 Activity Numbers



CITY OF OTTAWA
 HLUI ID: __679GR0

Report: RPTC_OT_DEV0122

Run On: 26 Jan 2021 at: 12:56:01

AREA (Square Metres): 7823.439

Study Year
1998

PIN
042800009

Multi-NAIC
Y

Multiple Activities
Y

Activity ID: 10037 **Multiple PINS:** Y
PIN Certainty: 2 **Previous Activity ID(s) :** 2622
Related PINS: 042800008
Name: OTTAWA ELECTRIC CO.
Address: VICTORIA ISLAND, OTTAWA
Facility Type: Electric Power Systems Industry
Comments 1: Power House No. 4 - FIP1922/1948/1956. Power House - FIP1901/1912. FIP1922 shows a paint shop facing Middle St. and an underground pit noted (contents unknown), also facing Middle St.
Comments 2:
Generator Number:
Storage Tanks:
HL References 1: M.1923, M.1948, M.1956; FIP1901-104-529,vol1; FIP1912-104-529,vol2; FIP1922-104-529,vol2; FIP1948-102A-529; FIP1956-101right-529.
HL References 2:
HL References 3:

NAICS	SIC
221111	491
221121	491
221119	491
221113	491
221122	491
221112	491

Company Name	Year of Operation
Ottawa Transportation Commission	c. 1956
Ottawa Electric Co.	c. 1922-1956
Ottawa Carbide Co.	c. 1901-1912
Ottawa Electric Railway Co.	c. 1901-1948



CITY OF OTTAWA

HLUI ID: __679GR0

AREA (Square Metres): 7823.439

Report: RPTC_OT_DEV0122

Run On: 26 Jan 2021 at: 12:56:01

Study Year
1998

PIN
042800009

Multi-NAIC
Y

Multiple Activities
Y

Activity ID: 10211 Multiple PINS: Y

PIN Certainty: 2 Previous Activity ID(s) : 1122

Related PINS: 042800008

Name: OTTAWA TRANSPORTATION COMMISSION POWER HOUSE

Address: MIDDLE STREET, OTTAWA

Facility Type: Public Passenger Transit Systems Industries

Comments 1: 196 to 206

Comments 2:

Generator Number:

Storage Tanks:

HL References 1: M.1900, M.1910, M.1920, M.1930, M.1940, M.1950, M.1960, M.1970, M.1980; M.1923, M.1948, M.1956; FIP1901-104-528,vol1; FIP1912-104-528,vol2; FIP1922-104-528,vol2; FIP1948-102A-528; FIP1956-101right-528.

HL References 2:

HL References 3:

NAICS	SIC
415120	551
221119	491
487110	457
221112	491
811111	551
485110	457
913910	835
488990	457
485410	457
415110	551
221111	491
415190	551
221121	491
485210	457
485990	457
221113	491
221122	491
485510	457
811310	551

Company Name

Year of Operation

Ottawa Electric Company No. 1 and Ottawa Electric Railway Power House c. 1940

Ottawa Transportation Commission Power House c. 1950-1970

Ottawa Electric Railway c. 1920-1940



CITY OF OTTAWA
HLUI ID: __679GR0
AREA (Square Metres): 7823.439

Report: RPTC_OT_DEV0122

Run On: 26 Jan 2021 at: 12:56:01

Study Year
1998

PIN
042800009

Multi-NAIC
Y

Multiple Activities
Y

Activity ID: 10751 **Multiple PINS:** Y

PIN Certainty: 2 **Previous Activity ID(s) :** 158

Related PINS: 042800008

Name: PEOPLE'S GAS SUPPLY COMPANY LIMITED

Address: 10 MILL STREET, OTTAWA

Facility Type: Industrial Chemicals Industries n.e.c.

Comments 1: Unit 2

Comments 2:

Generator Number:

Storage Tanks:

HL References 1: M.1900, M.1910, M.1920, M.1923, M.1930, M.1940, M.1950, M.1958, M.1960, M.1961, M.1964, M.1970, M.1980; S.1958, S.1961, S.1964, S.1965; FIP1912-104-528,vol2.

HL References 2:

HL References 3:

NAICS	SIC
324110	361
325130	371
325110	371
325410	371
325189	371
454310	511
419120	511
325313	371
325120	371
325181	371
412110	511
324190	361
325610	371

Company Name

People's Gas Supply Company Ltd.

Year of Operation

c. 1910-1961



CITY OF OTTAWA
HLUI ID: __679GR0
AREA (Square Metres): 7823.439

Report: RPTC_OT_DEV0122

Run On: 26 Jan 2021 at: 12:56:01

Study Year
1998

PIN
042800009

Multi-NAIC
Y

Multiple Activities
Y

Activity ID: 10764 **Multiple PINS:** N

PIN Certainty: 1 **Previous Activity ID(s) :**

Related PINS: 042800009

Name: PETER KIEWIT & SONS CO LIMITED

Address: 156 MIDDLE STREET,

Facility Type: Residential Building and Development

Comments 1:

Comments 2:

Generator Number:

Storage Tanks:

HL References 1:

HL References 2:

HL References 3: 2005 Select Phone

NAICS	SIC
236110	0

Company Name

Year of Operation

WALTER & SCI CONSTRUCTION

c. 2001

PETER KIEWIT & SONS CO LIMITED

c. 2005



CITY OF OTTAWA
HLUI ID: __679GR0
AREA (Square Metres): 7823.439

Report: RPTC_OT_DEV0122

Run On: 26 Jan 2021 at: 12:56:01

Study Year
1998

PIN
042800009

Multi-NAIC
Y

Multiple Activities
Y

Activity ID: 11496 **Multiple PINS:** Y
PIN Certainty: 2 **Previous Activity ID(s) :** 3027
Related PINS: 042800008
Name: PITTS CONSTRUCTION CO. LIMITED
Address: 10 MILL STREET, OTTAWA
Facility Type: Industrial Construction (Other Than Buildings)
Comments 1: Located in Industrial Area.
Comments 2: Unit 2
Generator Number:
Storage Tanks:
HL References 1: M.1900, M.1910, M.1920, M.1930, M.1940, M.1950;
HL References 2:
HL References 3:

NAICS	SIC
236210	402
238910	412
237110	411
237130	402
237120	411
237310	411
236220	402
237990	402

Company Name

Pitts Construction Co. Ltd.

Year of Operation

c. 1910-1950



CITY OF OTTAWA

HLUI ID: __679GR0

AREA (Square Metres): 7823.439

Report: RPTC_OT_DEV0122

Run On: 26 Jan 2021 at: 12:56:01

Study Year
1998

PIN
042800009

Multi-NAIC
Y

Multiple Activities
Y

Activity ID: 11798 Multiple PINS: Y
PIN Certainty: 2 Previous Activity ID(s) : 2648, 2658

Related PINS: 042800008

Name: ROYAL CANADIAN ARMED FORCES (R.C.A.F.)

Address: MIDDLE STREET, OTTAWA

Facility Type: Service Industries Incidental to Water Transport

Comments 1: Large coke shed shown on 1922FIP. Paint storage, carpentry shop and machine shop shown on FIPs1922/1948/1956.

Comments 2: 123 to 125

Generator Number:

Storage Tanks:

HL References 1: M.1900- M.1980; FIP1901-105-525,vol1; FIP1901-105-524,vol2; FIP1912-105-524,vol2; FIP1912-105-525,vol2; FIP1922-106-525,vol2; FIP1922-105-524,vol2; FIP1948-103-524; FIP1948-103-525; FIP1956-103-2-525; FIP1956-103-2-524.

HL References 2:

HL References 3:

NAICS	SIC
332710	308
488310	455
336350	308
493190	479
323116	281
488331	455
323114	281
488320	455
412110	511
323119	281
911110	811
323115	281
336310	308
419120	511
488332	455
493130	479
333619	308
454310	511
493120	479

Company Name

Year of Operation

Government Shipyard/Shipyard Dredging Co.

c. 1910-1922

Royal Canadian Armed Forces

c. 1930-1970



CITY OF OTTAWA

HLUI ID: __679GR0

AREA (Square Metres): 7823.439

Report: RPTC_OT_DEV0122

Run On: 26 Jan 2021 at: 12:56:01

Study Year
1998

PIN
042800009

Multi-NAIC
Y

Multiple Activities
Y

Activity ID: 13356 Multiple PINS: Y

PIN Certainty: 2 Previous Activity ID(s) : 151

Related PINS: 042800008

Name: THE BRONSON CO.
Address: MIDDLE STREET, OTTAWA

Facility Type: Pulp and Paper Industries

Comments 1: In 1940 and 1950 it was listed at #150 Middle St. (Victoria Island) Address also given on Montreal St. Warehouse and Storage Facilities in 1930 Saw mill, pulp mill, pulp storage, acetelyne gas plant

Comments 2: 150 to 174

Generator Number:

Storage Tanks:

HL References 1: M.1899-M.1955; FIP1901-104-528,vol2; FIP1901-105-540,vol2; FIP1912-104-528,vol2; FIP1912-105-540,vol2; FIP1922-104-528,vol2; FIP1948-102A-528; FIP1948-103-540; FIP1956-101right-528; FIP1956-103-1-540,vol1

HL References 2:

HL References 3:

NAICS	SIC
321111	251
321919	251
322122	271
322121	271
322112	271
321112	251
321920	251
322111	271
322130	271

Company Name

St. Lawrence Pulp and Paper Co.

The Bronson Co.

Year of Operation

c. 1912

c. 1900-1956



CITY OF OTTAWA

HLUI ID: __679GR0

AREA (Square Metres): 7823.439

Report: RPTC_OT_DEV0122

Run On: 26 Jan 2021 at: 12:56:01

Study Year
1998

PIN
042800009

Multi-NAIC
Y

Multiple Activities
Y

Activity ID: 14581 Multiple PINS: Y

PIN Certainty: 2 Previous Activity ID(s) : 3297

Related PINS: 042800008

Name: VICTORIA FOUNDRY
Address: MIDDLE STREET, OTTAWA

Facility Type: Iron Foundries

Comments 1: 207 to 209

Comments 2:

Generator Number:

Storage Tanks:

HL References 1: M.1900, M.1910, M.1920, M.1930, M.1940, M.1950

HL References 2:

HL References 3:

NAICS	SIC
331511	294
332810	294

Company Name

Victoria Foundry

Year of Operation

c. 1900



CITY OF OTTAWA
HLUI ID: __679GR0
AREA (Square Metres): 7823.439

Report: RPTC_OT_DEV0122

Run On: 26 Jan 2021 at: 12:56:01

Study Year
1998

PIN
042800009

Multi-NAIC
Y

Multiple Activities
Y

Activity ID: 2473 **Multiple PINS:** Y

PIN Certainty: 2 **Previous Activity ID(s) :** 2862

Related PINS: 042800008

Name: CANADIAN AMERICAN EXPORTERS LIMITED

Address: 10 MILL STREET, OTTAWA

Facility Type: Sawmill, Planing Mill and Shingle Mill Products Industries

Comments 1: Located on Industrial Island. (Victoria Island)

Comments 2: Unit 2

Generator Number:

Storage Tanks:

HL References 1: M.1900, M.1910, M.1920, M.1930, M.1940, M.1950

HL References 2:

HL References 3:

NAICS	SIC
321112	251
321919	251
321111	251
321920	251

Company Name

Canadian American Exporters Ltd.

Year of Operation

c. 1930-1950



CITY OF OTTAWA

HLUI ID: __679GR0

AREA (Square Metres): 7823.439

Report: RPTC_OT_DEV0122

Run On: 26 Jan 2021 at: 12:56:01

Study Year
1998

PIN
042800009

Multi-NAIC
Y

Multiple Activities
Y

Activity ID: 4382 **Multiple PINS:** Y
PIN Certainty: 2 **Previous Activity ID(s) :** 1818, 3096

Related PINS: 042800008

Name: DEPARTMENT OF NATIONAL DEFENSE

Address: MILL STREET, OTTAWA

Facility Type: Other Storage and Warehousing Industries

Comments 1:

Comments 2:

Generator Number:

Storage Tanks:

HL References 1: FIP1901-105-524,Vol1, FIP1912-105-524,Vol2; FIP1922-105-524,Vol2; FIP1901-104-528,vol2;
 FIP1912-104-528,vol2; FIP1922-104-528,vol2; FIP1948-102A-528; FIP1956-101right-528., M.1900, M.1910,
 M.1920, M.1930, M.1940, M.1950, M.1960, M.1970, M.1980

HL References 2:

HL References 3:

NAICS	SIC
221113	491
454310	511
493190	479
221112	491
493130	479
221122	491
221210	492
221111	491
221119	491
221121	491
419120	511
911110	811
412110	511
493120	479

Company Name

Year of Operation

People's Gas Supply

c. 1922-1956

Department Of National Defense

c. 1970

Ottawa Carbide Co.

c. 1900-1920



CITY OF OTTAWA
HLUI ID: __679GR0
AREA (Square Metres): 7823.439

Report: RPTC_OT_DEV0122

Run On: 26 Jan 2021 at: 12:56:01

Study Year
1998

PIN
042800009

Multi-NAIC
Y

Multiple Activities
Y

Activity ID: 4696 **Multiple PINS:** Y
PIN Certainty: 2 **Previous Activity ID(s) :** 2757, 2976, 2987, 3004, 3378
Related PINS: 042800004
Name: E.B. EDDY CO. LIMITED
Address: HEAD, OTTAWA
Facility Type: Sawmill, Planing Mill and Shingle Mill Products Industries
Comments 1:
Comments 2:
Generator Number:
Storage Tanks:
HL References 1: M.1900, M.1910, M.1920, M.1930, M.1940, M.1950, M.1960, M.1970, M.1980
HL References 2:
HL References 3:

NAICS	SIC
322122	271
322121	271
322111	271
322112	271
321919	251
321920	251
321111	251
321112	251
322130	271

Company Name	Year of Operation
J.R. Booth	c. 1900
J.R. Booth	c. 1910
J.R. Booth	c. 1900-1930
E.B. Eddy Co. Ltd.	c. 1960



CITY OF OTTAWA

HLUI ID: __679GR0

AREA (Square Metres): 7823.439

Report: RPTC_OT_DEV0122

Run On: 26 Jan 2021 at: 12:56:01

Study Year
1998

PIN
042800009

Multi-NAIC
Y

Multiple Activities
Y

Activity ID: 6906 **Multiple PINS:** Y

PIN Certainty: 1 **Previous Activity ID(s) :** 3306

Related PINS: 042800008

Name: HULL LUMBER CO.

Address: MILL STREET, OTTAWA

Facility Type: Sawmill, Planing Mill and Shingle Mill Products Industries

Comments 1: - saw mill on west side of Mill St. Co. name unknown - Hull Lumber located on east side

Comments 2:

Generator Number:

Storage Tanks:

HL References 1: M.1900, M.1910, M.1920, M.1930, M.1940, M.1950

HL References 2:

HL References 3:

NAICS	SIC
321111	251
321112	251
321920	251
321919	251

Company Name	Year of Operation
Hull Lumber Co.	c. 1900



CITY OF OTTAWA

HLUI ID: __679GR0

AREA (Square Metres): 7823.439

Report: RPTC_OT_DEV0122

Run On: 26 Jan 2021 at: 12:56:01

Study Year
1998

PIN
042800009

Multi-NAIC
Y

Multiple Activities
Y

Activity ID: 7287

Multiple PINS: Y

PIN Certainty: 2

Previous Activity ID(s) : 2664

Related PINS: 042800008

Name: IMPERIAL OIL LIMITED

Address: VICTORIA ISLAND, OTTAWA

Facility Type: Motor Vehicles, Wholesale

Comments 1: A gas pump house, an oil warehouse, a small and large garage and a another warehouse (unknown contents) are shown on the 1956FIP.

Comments 2:

Generator Number:

Storage Tanks: Three (3) small ASTs (oil), two (2) large ASTs (gasoline) and one (1) medium AST (gasoline) shown on 1956FIP.

HL References 1: M.1923, M.1948, M.1956; FIP1901-105-540,vol2; FIP1912-105-540,vol2; FIP1922-105-540,vol2; FIP1948-103-540; FIP1956-103-2-540.

HL References 2:

HL References 3:

NAICS	SIC
324110	361
454310	511
415120	551
811111	551
415190	551
811310	551
493130	479
493190	479
412110	511
419120	511
324190	361
415110	551
493120	479

Company Name

Imperial Oil Ltd.

Year of Operation

c. 1948-1956



CITY OF OTTAWA

HLUI ID: __679GR0

AREA (Square Metres): 7823.439

Report: RPTC_OT_DEV0122

Run On: 26 Jan 2021 at: 12:56:01

Study Year
1998

PIN
042800009

Multi-NAIC
Y

Multiple Activities
Y

Activity ID: 9442 Multiple PINS: N
PIN Certainty: 1 Previous Activity ID(s) : 2635, 159

Related PINS: 042800012

Name: OTTAWA ELECTRIC COMPANY

Address: AMELIA ISLAND, OTTAWA

Facility Type: Electric Power Systems Industry

Comments 1: Power House No.1 - FIP1901/1912; Power House No.2 - FIP1922/1948/1956; Power House No.3 - M.1923; Wheel Pit with two (2) hydro turbine generators - FIP1912/1922/1948/1956; Transformer House - FIP1922/1948/1956.

Comments 2:

Generator Number:

Storage Tanks:

HL References 1: M.1900, M.1910, M.1920, M.1923, M.1930, M.1940, M.1948, M.1950, M.1956, M.1960, M.1970, M.1980; FIP1901-104-542,vol1; FIP1912-104-542,vol2; FIP1922-104-542,vol2; FIP1948-102A-542; FIP1956-101right-542.

HL References 2:

HL References 3:

NAICS	SIC
221119	491
221112	491
221210	492
221122	491
485410	457
487110	457
221113	491
485110	457
485510	457
485990	457
221121	491
221111	491
485210	457
488990	457

Company Name	Year of Operation
O.E. Co's Power House #3	c. 1930-1950
Ottawa Transportation Commission Power House #2	c. 1960
O.E. Co's Power House#1	c. 1900
Ottawa Electric Company	c. 1901-1956
O.E. Co's Power House #2	c. 1910-1920



CITY OF OTTAWA
HLUI ID: __679GR0
AREA (Square Metres): 7823.439

Report: RPTC_OT_DEV0122

Run On: 26 Jan 2021 at: 12:56:01

Study Year
1998

PIN
042800009

Multi-NAIC
Y

Multiple Activities
Y

Activity ID: 9884 **Multiple PINS:** N

PIN Certainty: 1 **Previous Activity ID(s) :**

Related PINS: 042800009

Name: OTTAWA HYDRO
Address: 156 MIDDLE STREET, OTTAWA
Facility Type: Electric Power Systems Industry

Comments 1:

Comments 2:

Generator Number: ON0456611

Storage Tanks:

HL References 1:

HL References 2:

HL References 3: 2000 PID

NAICS	SIC
221112	0
221113	0
221111	0
221119	0
221122	0
221121	0

Company Name	Year of Operation
OTTAWA HYDRO	c. 2003
OTTAWA HYDRO	c. 2000



Historical Land Use Inventory

Area 17 Activity Numbers



CITY OF OTTAWA

HLUI ID: __679G26

AREA (Square Metres): 10492.309

Report: RPTC_OT_DEV0122

Run On: 26 Jan 2021 at: 12:56:32

Study Year
1998

PIN
042800004

Multi-NAIC
Y

Multiple Activities
Y

Activity ID: 2251 **Multiple PINS:** Y

PIN Certainty: 2 **Previous Activity ID(s) :** 1613

Related PINS: 040970088

Name: BOOTH J.R. LIMITED

Address: HEAD STREET, OTTAWA

Facility Type: Pulp and Paper Industries

Comments 1: Dealers in lumber, groundwood and sulphite, cardboard, newpring, hanging, wrapping and specialty papers

Comments 2:

Generator Number:

Storage Tanks:

HL References 1: M.1900, M.1910, M.1920, M.1930, M.1940, M.1950

HL References 2:

HL References 3:

NAICS	SIC
322130	271
322112	271
322299	273
322212	273
322121	271
322219	273
322211	273
321111	251
322111	271
321112	251
321920	251
321919	251
322122	271

Company Name	Year of Operation
Booth J.R. Ltd.	c. 1910-1940
E.B. Eddy Co. Ltd.	c. 1950



CITY OF OTTAWA

HLUI ID: __679G26

AREA (Square Metres): 10492.309

Report: RPTC_OT_DEV0122

Run On: 26 Jan 2021 at: 12:56:32

Study Year
1998

PIN
042800004

Multi-NAIC
Y

Multiple Activities
Y

Activity ID: 2268

Multiple PINS: N

PIN Certainty: 1

Previous Activity ID(s) : 654, 2611, 3781

Related PINS: 042800004

Name: BOOTH, J.R LIMITED

Address: BOOTH STREET, OTTAWA

Facility Type: Pulp and Paper Industries

Comments 1: Booth St was originally called Division St in 1900, 1910 Also Known As E. B. Eddy Co. Ottawa in 1950

Comments 2:

Generator Number:

Storage Tanks: 5 above ground acid tanks (1948); Four AST(sulphuric acid)-FIP1922;three AST(sulphuric acid)-FIP1948/1956;one AST/storage tower(sulphuric acid)-FIP1922/1948/1956.

HL References 1: FIP1912-104-532,vol2; FIP1922-104-532,vol2; FIP1948-102A-532; FIP1956-101right-532; FIP 1901 vol1, FIP1912 vol2, FIP1922-103-533, vol2, FIP1948-102A-533 vol1, FIP1956-103-533 vol1; M 1900; M.1910, M 1912; M.1920, M.1930, M.1940, M.1948, M.1950, M. 1956.

HL References 2:

HL References 3:



CITY OF OTTAWA

HLUI ID: __679G26

AREA (Square Metres): 10492.309

Report: RPTC_OT_DEV0122

Run On: 26 Jan 2021 at: 12:56:32

Study Year
1998

PIN
042800004

Multi-NAIC
Y

Multiple Activities
Y

NAICS	SIC
321919	251
482114	453
321111	251
416310	563
322112	271
221121	491
444110	563
221111	491
321920	251
416320	563
221119	491
444190	563
322121	271
325999	279
322122	271
221122	491
482112	453
493190	479
221113	491
322111	271
444120	563
482113	453
493120	479
493130	479
322130	271
416340	563
488210	453
221112	491
321112	251
322230	279
483116	453

Company Name

Year of Operation

EB Eddy	c. 1948-1999
E.B. Eddy Co. Cardboard Mill	c. 1948-1956
Booth, J.R Ltd.	
JR Booth	c. 1901-1948
J.R. Booth Ltd.	c. 1901-1922



CITY OF OTTAWA

HLUI ID: __679G26

AREA (Square Metres): 10492.309

Report: RPTC_OT_DEV0122

Run On: 26 Jan 2021 at: 12:56:32

Study Year
1998

PIN
042800004

Multi-NAIC
Y

Multiple Activities
Y

Activity ID: 4696 **Multiple PINS:** Y

PIN Certainty: 2 **Previous Activity ID(s) :** 2757, 2976, 2987, 3004, 3378

Related PINS: 042800004

Name: E.B. EDDY CO. LIMITED

Address: HEAD, OTTAWA

Facility Type: Sawmill, Planing Mill and Shingle Mill Products Industries

Comments 1:

Comments 2:

Generator Number:

Storage Tanks:

HL References 1: M.1900, M.1910, M.1920, M.1930, M.1940, M.1950, M.1960, M.1970, M.1980

HL References 2:

HL References 3:

NAICS	SIC
322122	271
322121	271
322111	271
322112	271
321919	251
321920	251
321111	251
321112	251
322130	271

Company Name	Year of Operation
J.R. Booth	c. 1900
J.R. Booth	c. 1910
J.R. Booth	c. 1900-1930
E.B. Eddy Co. Ltd.	c. 1960



CITY OF OTTAWA
HLUI ID: __679G26
AREA (Square Metres): 10492.309

Report: RPTC_OT_DEV0122

Run On: 26 Jan 2021 at: 12:56:32

Study Year
1998

PIN
042800004

Multi-NAIC
Y

Multiple Activities
Y

Activity ID: 8847 **Multiple PINS:** N

PIN Certainty: 2 **Previous Activity ID(s) :** 980

Related PINS: 042800004

Name: MILITIA DEPARTMENT

Address: FLEET STREET, OTTAWA

Facility Type: Other Storage and Warehousing Industries

Comments 1:

Comments 2:

Generator Number:

Storage Tanks:

HL References 1: FIP1912-47-334,vol1. FIP1922-47-334,vol1. M.1921.

HL References 2:

HL References 3:

NAICS	SIC
493190	479
493120	479
911110	811
493130	479

Company Name

Militia Department

Year of Operation

c. 1922



Historical Land Use Inventory

Area 18 Activity Numbers



CITY OF OTTAWA
HLUI ID: __670INU
AREA (Square Metres): 783.682

Report: RPTC_OT_DEV0122
 Run On: 26 Jan 2021 at: 12:54:59

Study Year
1998

PIN
040970095

Multi-NAIC
Y

Multiple Activities
Y

Activity ID: 12096 **Multiple PINS:** N
PIN Certainty: 2 **Previous Activity ID(s) :** 3224

Related PINS: 040970095

Name: RODDIE MCCRANK SERVICE STATION
Address: 30 BOOTH STREET, OTTAWA
Facility Type: Gasoline Service Stations
Comments 1:
Comments 2:

Generator Number:

Storage Tanks:

HL References 1: M.1960, M.1970, M.1980

HL References 2:

HL References 3:

NAICS	SIC
811199	633
447190	633
447110	633

Company Name

Roddie McCrank

Year of Operation

c. 1960



CITY OF OTTAWA
HLUI ID: __670INU
AREA (Square Metres): 783.682

Report: RPTC_OT_DEV0122

Run On: 26 Jan 2021 at: 12:54:59

Study Year
1998

PIN
040970095

Multi-NAIC
Y

Multiple Activities
Y

Activity ID: 1244 **Multiple PINS:** Y
PIN Certainty: 2 **Previous Activity ID(s) :** 927, 3014
Related PINS: 040970002
Name: BAKER BROTHERS LUMBER
Address: 66 BOOTH STREET, OTTAWA
Facility Type: Sawmill, Planing Mill and Shingle Mill Products Industries
Comments 1: Auto Wreckers in 1930
Comments 2:
Generator Number:
Storage Tanks:
HL References 1: M.1900, M.1910, M.1920, M.1930, M.1940, M.1950
HL References 2:
HL References 3:

NAICS	SIC
321111	251
444120	563
321112	251
418190	591
444110	563
416340	563
321920	251
415310	591
418110	591
416320	563
444190	563
321919	251
416310	563

Company Name	Year of Operation
Baker Brothers Lumber	c. 1930-1940
George M. Mason Ltd.	c. 1910
L. Lieff Lumber Co.	c. 1950



CITY OF OTTAWA
HLUI ID: __670INU
AREA (Square Metres): 783.682

Report: RPTC_OT_DEV0122

Run On: 26 Jan 2021 at: 12:54:59

Study Year
1998

PIN
040970095

Multi-NAIC
Y

Multiple Activities
Y

Activity ID: 2269 **Multiple PINS:** Y

PIN Certainty: 2 **Previous Activity ID(s) :** 2898

Related PINS: 040970095

Name: BOOTH'S PULP YARDS

Address: OREGON STREET, OTTAWA

Facility Type: Lumber and Building Materials, Wholesale

Comments 1: Property occupied by rail lines and used for pulp wood and coal storage. Onsite maintenance of locomotives.

Comments 2:

Generator Number:

Storage Tanks:

HL References 1: M.1900, M.1910, M.1920, M.1930, M.1940, M.1950, M.1960, M.1970, M.1980

HL References 2:

HL References 3:

NAICS	SIC
322121	271
322112	271
444120	563
416340	563
322111	271
444190	563
322122	271
322130	271
444110	563
416310	563
416320	563

Company Name

Year of Operation

Booth's Pulp Yards

c. 1901-1940

E.B Eddy Co. Ltd.

c. 1948-1960



CITY OF OTTAWA
HLUI ID: __670INU
AREA (Square Metres): 783.682

Report: RPTC_OT_DEV0122

Run On: 26 Jan 2021 at: 12:54:59

Study Year
1998

PIN
040970095

Multi-NAIC
Y

Multiple Activities
Y

Activity ID: 4311 **Multiple PINS:** Y
PIN Certainty: 2 **Previous Activity ID(s) :** 5390
Related PINS: 040970095

Name: DIBBLEE CONSTRUCTION CO. ASPHALT PLANT
Address: OREGON STREET, OTTAWA
Facility Type: Other Petroleum and Coal Products Industries
Comments 1: FIP1956 - lists Pre-mixed Concrete Ltd.
Comments 2:

Generator Number:

Storage Tanks: 5 AST - tar

HL References 1: M.1900, M.1910, M.1920, M.1930, M.1940, M.1950; FIP1901-107-558,vol2; FIP1912-107-558,vol2; FIP1922-107-558,vol1; FIP1948-102A-558,vol1; FIP1956-102-1-558,vol1

HL References 2:

HL References 3:

NAICS	SIC
324121	369

Company Name

Dibblee Construction Co.

Year of Operation

c. 1948-1956

ERIS
ENVIRONMENTAL RISK INFORMATION SERVICES



CITY
DIRECTORY

Project Property: *3 Booth Street, Ottawa, Ontario*
Report Type: *City Directory*
Order No: *20190403086*
Information Source: *Vernon's Ottawa & Area, Ontario City Directory*
Date Completed: *08/04/2019*

Environmental Risk Information Services
A division of Glacier Media Inc.
1.866.517.5204 | info@erisinfo.com | erisinfo.com

City Directory Information Source

Vernon's Ottawa & Area, Ontario City Directory

PROJECT NUMBER: 20190403086	
Site Address:	3 Booth Street, Ottawa, Ontario
Year: 2011	
Site Listing:	-Address Not Listed
Adjacent Properties:	
Booth Street (1-75)	6-Domtar Inc.
Eddy Street (1-5)	-Street Not Listed
Middle Street (All)	161-Verticle Reality Inc.
Vimy Place (All)	-Street Not Listed
Chaudière Street (All)	-Street Not Listed
Head Street (All)	-Street Not Listed

PROJECT NUMBER: 20190403086	
Site Address:	3 Booth Street, Ottawa, Ontario
Year: 2006-07	
Site Listing:	-Address Not Listed
Adjacent Properties:	
Booth Street (1-75)	-All Residential 6-Domtar Inc.
Eddy Street (1-5)	3-Domtar
Middle Street (All)	150-Royal Canadian Naval Association 161-Verticle Reality Inc.
Vimy Place (All)	-Street Not Listed
Chaudière Street (All)	-Street Not Listed
Head Street (All)	-Street Not Listed

PROJECT NUMBER: 20190403086	
------------------------------------	--

Site Address:	3 Booth Street, Ottawa, Ontario
Year: 2001-02	
Site Listing:	-Address Not Listed
Adjacent Properties:	
Booth Street (1-75)	6-Comstock Canada Ltd.
Eddy Street (1-5)	3-Domtar
Middle Street (All)	156-Walter & Sci Construction 161-Verticle Reality Inc.
Vimy Place (All)	-Street Not Listed
Chaudière Street (All)	-Street Not Listed
Head Street (All)	-Street Not Listed

PROJECT NUMBER: 20190403086	
Site Address:	3 Booth Street, Ottawa, Ontario

Year: 1996-97	
Site Listing:	-Address Not Listed
Adjacent Properties:	
Booth Street (1-75)	1-Construction Carbo 6-Eddy E B Forest Products Ltd.
Eddy Street (1-5)	3-Eddy Forest Products
Middle Street (All)	150-Royal Canadian Naval Association -Quadrangle Events Inc.
Vimy Place (All)	-Street Not Listed
Chaudière Street (All)	-Street Not Listed
Head Street (All)	-Street Not Listed

PROJECT NUMBER: 20190403086	
Site Address:	3 Booth Street, Ottawa, Ontario
Year: 1992	

Site Listing:	-Address Not Listed
Adjacent Properties:	
Booth Street (1-75)	-No Listings Within Radius
Eddy Street (1-5)	3-Eddy Forest Products
Middle Street (All)	150-Royal Canadian Naval Association 156-Campus Productions Ltd. -Miron Consultants
Vimy Place (All)	-Street Not Listed
Chaudière Street (All)	-Street Not Listed
Head Street (All)	-Street Not Listed

PROJECT NUMBER: 20190403086	
Site Address:	3 Booth Street, Ottawa, Ontario
Year: 1987	

Site Listing:	-Address Not Listed
Adjacent Properties:	
Booth Street (1-75)	6-Eddy Co Power House
Eddy Street (1-5)	-No Listings Within Radius
Middle Street (All)	150-Ottawa Hull Naval Assn.
Vimy Place (All)	-Street Not Listed
Chaudière Street (All)	-Street Not Listed
Head Street (All)	-Street Not Listed

PROJECT NUMBER: 20190403086	
Site Address:	3 Booth Street, Ottawa, Ontario
Year: 1981-82	
Site Listing:	-Address Not Listed
Adjacent Properties:	

Booth Street (1-75)	6-Eddy Co Power House 50-Chaudiere Playgrounds
Eddy Street (1-5)	-No Listings Within Radius
Middle Street (All)	150-Ottawa Hull Naval Assn.
Vimy Place (All)	-Street Not Listed
Chaudière Street (All)	-Street Not Listed
Head Street (All)	-Street Not Listed

PROJECT NUMBER: 20190403086	
Site Address:	3 Booth Street, Ottawa, Ontario
Year: 1976	
Site Listing:	-Address Not Listed
Adjacent Properties:	
Booth Street (1-75)	6-Eddy Co Power House

	50-Chaudiere Playgrounds
Eddy Street (1-5)	2-4-Campeau Corporation Entrep Constr
Middle Street (All)	150-Ottawa Hull Naval Assn.
Vimy Place (All)	-Street Not Listed
Chaudière Street (All)	-Street Not Listed
Head Street (All)	-Street Not Listed

PROJECT NUMBER: 20190403086	
Site Address:	3 Booth Street, Ottawa, Ontario
Year: 1971	
Site Listing:	-Address Not Listed
Adjacent Properties:	
Booth Street (1-75)	6-Eddy Co Power House -La Flamme Ltd. -Upper Ottawa Improvement Co

	50-Chaudiere Playgrounds
Eddy Street (1-5)	2-Hydro Quebec Central de Hull 2-4-Eddy E B Co papier mfrs 4-8-Bank Hotel
Middle Street (All)	-All Residential 147-No 1 Dept. National Defence Canadian Forces Film Unit 149-Bldg. 7 Can Armed Forces Sub Admin Unit 150-Ottawa Hull Naval Assn. 151-Bldg 15 Dept. Natl. Defence 156-Industrial Services Inc. 185-Ottawa Transportation Comn. Power House 194-Ottawa Hydro Elec. Comn No. 4 Generating Sta.
Vimy Place (All)	-Street Not Listed
Chaudière Street (All)	-Street Not Listed
Head Street (All)	-Street Not Listed

PROJECT NUMBER: 20190403086	
Site Address:	3 Booth Street, Ottawa, Ontario
Year: 1965	

Site Listing:	-Address Not Listed
Adjacent Properties:	
Booth Street (1-75)	29-Sunlight Service Station 6-Eddy Co
Eddy Street (1-5)	2-4-Eddy E B Co papier mfrs
Middle Street (All)	-All Residential **-RCAF Offices 148-Dept. Natl. Health & Welfare 194-Upper Ottawa Improvement Co
Vimy Place (All)	-Street Not Listed
Chaudière Street (All)	-Street Not Listed
Head Street (All)	-Not Built On

PROJECT NUMBER: 20190403086	
------------------------------------	--

Site Address:	3 Booth Street, Ottawa, Ontario
Year: 1961	
Site Listing:	-Address Not Listed
Adjacent Properties:	
Booth Street (1-75)	-All Residential 29-Sunlight Service station 39-International Paint 41-Troy & Co 43-Laurentian Mfg. 6-Eddy Co 30-McCrank Service Station 40-44-Victoria Foundry Co 60-Preston & Lieff Glass 64-Ferguson & Sons Foundry 66-Preston & Lieff Glass Warehouse
Eddy Street (1-5)	2-4-Eddy E B Co papier mfrs
Middle Street (All)	-All Residential **-RCAF Offices

	148-Dept. Natl. Health & Welfare 150-Bronson Co Office -Peoples Gas Supply Co 178-82-Courtney & Co Warehouse 194-Upper Ottawa Improvement Co
Vimy Place (All)	-Street Not Listed
Chaudière Street (All)	-Street Not Listed
Head Street (All)	** - Eddy E B Co LTD ** - Eddy E B Co

PROJECT NUMBER: 20190403086	
Site Address:	3 Booth Street, Ottawa, Ontario
Year: 1956	
Site Listing:	-Address Not Listed
Adjacent Properties:	
Booth Street (1-75)	-All Residential

	<p>39-Sunlight Oil Co Auto Service station</p> <p>-Capital Body Works Ltd. Auto Body Repair</p> <p>41-Walker Mfg. Co</p> <p>43-Tippet-Richardson Ltd.</p> <p>49-Nelson Supply</p> <p>6-Eddy Co</p> <p>40-44-Victoria Foundry Co</p> <p>60-Preston & Lieff Glass</p> <p>-Lieff Lumber Limited</p> <p>64-Ferguson & Sons Foundry</p> <p>66-Palmer's Plumbing Supply</p>
Eddy Street (1-5)	<p>1-Gatineau Power Gen Off</p> <p>2-Eddy E B Co Main Gate</p> <p>3-EB Eddy Co Tresory</p> <p>4-Eddy E B</p>
Middle Street (All)	<p>-All Residential</p> <p>** -RCAF Offices</p> <p>148-Dept. Natl. Health & Welfare</p> <p>150-Bronson Co Office</p> <p>-Peoples Gas Supply Co</p> <p>178-82-Courtney & Co Warehouse</p> <p>186-Natl. Film Board Stores & Equip. Dept.</p>

	194-Upper Ottawa Improvement Co 198-Ottawa Transportation Comm co Workshop & Garage
Vimy Place (All)	-Street Not Listed
Chaudière Street (All)	-Street Not Listed
Head Street (All)	** - Eddy E B Co LTD ** - Eddy E B Co

PROJECT NUMBER: 20190403086	
Site Address:	3 Booth Street, Ottawa, Ontario
Year: 1950	
Site Listing:	-Address Not Listed
Adjacent Properties:	
Booth Street (1-75)	-All Residential 39-Sunlight Oil Co Oils 45-Farris Milton Service Station 45-51-Castings Of Ottawa Ltd.

	<p>6-Eddy Co</p> <p>40-44-Victoria Foundry Co</p> <p>60-Montreal Ottawa Express Ltd.</p> <p>-Desrosiers Cartage Inc.</p> <p>64-Ferguson & Sons Foundry</p> <p>66-Lieff Lumber Co</p>
Eddy Street (1-5)	2-Eddy Ltd
Middle Street (All)	<p>-All Residential</p> <p>** -RCAF Offices</p> <p>150-Bronson Co Office</p> <p>178-82-Courtney & Co Warehouse</p> <p>-People's Gas Supply Co</p> <p>186-Natl. Film Board Stores & Equip. Dept.</p> <p>194-Upper Ottawa Improvement Co</p> <p>198-Ottawa Transportation Comm co Workshop</p>
Vimy Place (All)	-Street Not Listed
Chaudière Street (All)	-Street Not Listed
Head Street (All)	** - Eddy E B Co LTD

	** - Eddy E B Co
--	------------------

PROJECT NUMBER: 20190403086	
Site Address:	3 Booth Street, Ottawa, Ontario
Year: 1946	
Site Listing:	-Address Not Listed
Adjacent Properties:	
Booth Street (1-75)	-All Residential 39-Sunlight Oil Co Oils 45-51-Castings Of Ottawa Ltd. 6-Eddy Co -Booth Ltd. Saw Mill 40-44-Victoria Foundry Co 60-Montreal Ottawa Express Ltd. 64-Ferguson & Sons Foundry 66-Lieff Lumber Co
Eddy Street (Bridge Street / Du Pont Street) (1-5)	Eddy: 5-Residential (1 Tenant)

	<p>Du Pont:</p> <p>** - E B Eddy Usine</p> <p>2 – E Eddy LTD, Bureau</p> <p>1 – Gatineau Power</p> <p>3 – Usine E B Eddy</p> <p>5 – Gare de Terminus de L'Ottawa Electric Ry</p>
Middle Street (All)	<p>-All Residential</p> <p>** -RCAF Offices</p> <p>150-Bronson Co Office</p> <p>-Bronson Fibre Corp.</p> <p>178-82-Courtney & Co Warehouse</p> <p>186-Natl. Film Board Stores & Equip. Dept.</p> <p>194-Upper Ottawa Improvement Co</p> <p>198-Ottawa Electric Ry Workshop</p> <p>-Ottawa Electric Power House</p>
Vimy Place (All)	-Street Not Listed
Chaudière Street (All)	-Street Not Listed
Head Street (All)	<p>** - J R Booth LTD, mills</p> <p>** - Booth J R LTD, mills</p>

PROJECT NUMBER: 20190403086	
Site Address:	3 Booth Street, Ottawa, Ontario
Year: 1941	
Site Listing:	-Address Not Listed
Adjacent Properties:	
Booth Street (1-75)	-All Residential 39-Sunlight Oil Co Oils -McCormick Auto Service station 45-The Village Blacksmith 47-Ferguson & Sons 51-Castings Of Ottawa Ltd. 6-Booth Ltd. Saw Mill 40-44-Victoria Foundry Co 66-Baker Bros. Lumber
Eddy Street (Bridge Street / Du Pont Street) (1-5)	5-Residential (1 Tenant)
Middle Street (All)	-All Residential

	<p>** - RCAF Depot</p> <p>150 - Bronson Co Office</p> <p>186 - Central Ordnance Carpentry Shop</p> <p>194 - Upper Ottawa Improvement Co</p> <p>198 - Ottawa Electric Ry Workshop</p> <p>- Ottawa Electric Power House</p>
Vimy Place (All)	- Street Not Listed
Chaudière Street (All)	** - Booth J R LTD, saw mills
Head Street (All)	<p>** - J R Booth LTD, mills</p> <p>** - Booth J R LTD, mills</p>

PROJECT NUMBER: 20190403086	
Site Address:	3 Booth Street, Ottawa, Ontario
Year: 1934	
Site Listing:	- Address Not Listed
Adjacent Properties:	

Booth Street (1-75)	-All Residential 39-Sunlight Oil Co Oils 41-Sunoco Service Station 45-Lathem Robt Blacksmith 47-Pritchard Andrews Co 51-Castings Of Ottawa Ltd. 40-44-Victoria Foundry Co 66-Baker Bros. Bldg. Contrs.
Eddy Street (Bridge Street / Du Pont Street) (1-5)	-No Listings Within Radius
Middle Street (All)	-All Residential **-RCAF Depot 150-Bronson Co Mill 186-88-City Iron & Bottle Co Ltd. Junk 194-Upper Ottawa Improvement Co 198-Ottawa Electric Ry Workshop -Ottawa Electric Power House
Vimy Place (All)	-Street Not Listed
Chaudière Street (All)	** - Booth J R LTD, saw mills

Head Street (All)	<p>** - J R Booth LTD, mills</p> <p>** - O E Power House Number 1</p> <p>-Booth J R LTD, mills</p>
--------------------------	--

PROJECT NUMBER: 20190403086	
Site Address:	3 Booth Street, Ottawa, Ontario
Year: 1929	
Site Listing:	-Address Not Listed
Adjacent Properties:	
Booth Street (1-75)	<p>-All Residential</p> <p>39-Sunlight Oil Co Oils</p> <p>41-Dans Service Station</p> <p>47-Drouin Auto Repairs</p> <p>51-55-Castings Of Ottawa Ltd.</p> <p>40-44-Victoria Foundry Co</p> <p>66-Baker Bros. Auto Wreckers</p>
Eddy Street (Bridge Street / Du Pont Street) (1-5)	-No Listings Within Radius

Middle Street (All)	-All Residential **-RCAF 150-Bronson Co Mill -Little River Redwood Co 186-88-City Iron & Bottle Co Ltd. Junk 194-Upper Ottawa Improvement Co 198-Ottawa Electric Ry Workshop
Vimy Place (All)	-Street Not Listed
Chaudière Street (All)	** - Booth J R LTD, saw mills
Head Street (All)	** - J R Booth LTD, mills ** - O E Power House Number 1 -O E Co, repair shop -Booth J R LTD, mills

PROJECT NUMBER: 20190403086	
Site Address:	3 Booth Street, Ottawa, Ontario
Year: 1924	

Site Listing:	-Address Not Listed
Adjacent Properties:	
Booth Street (1-75)	-All Residential 47-Draftless Ventilator & Screen Co 51-55-Castings Of Ottawa Ltd. 40-44-Victoria Foundry Co
Eddy Street (Bridge Street / Du Pont Street) (1-5)	-No Listings Within Radius
Middle Street (All)	-All Residential **-RCAF 150-Bronson Co Mill -Little River Redwood Co 186-88-City Iron & Bottle Co Ltd. Junk 194-Upper Ottawa Improvement Co 198-Ottawa Electric Ry Workshop
Vimy Place (All)	-Street Not Listed
Chaudière Street (All)	** - Booth J R LTD, saw mills

Head Street (All)	<p>** - J R Booth LTD, mills</p> <p>** - O E Power House Number 1</p> <p>-O E Co, repair shop</p> <p>-Booth J R LTD, mills</p>
--------------------------	--

PROJECT NUMBER: 20190403086	
Site Address:	3 Booth Street, Ottawa, Ontario
Year: 1920	
Site Listing:	-Address Not Listed
Adjacent Properties:	
Booth Street (1-75)	<p>-All Residential</p> <p>51-55-Castings Of Ottawa Ltd.</p> <p>65-Ottawa Car Mfg. Co</p> <p>40-44-Victoria Foundry Co</p>
Eddy Street (Bridge Street / Du Pont Street) (1-5)	-No Listings Within Radius
Middle Street (All)	-All Residential

	<p>** - RCAF</p> <p>150-56-Bronson Co Mill</p> <p>-Ottawa Power Co Electric Power</p> <p>194-Upper Ottawa Improvement Co</p> <p>198-Ottawa Electric Ry Workshop</p>
Vimy Place (All)	-Street Not Listed
Chaudière Street (All)	** - Booth J R LTD, saw mills
Head Street (All)	<p>** - Stockkeeper's Office J R Booth LTD</p> <p>** - O E Power House Number 1</p> <p>-O E Co, repair shop</p> <p>-Booth J R LTD, mills</p>

PROJECT NUMBER: 20190403086	
Site Address:	3 Booth Street, Ottawa, Ontario
Year: 1915	
Site Listing:	-Address Not Listed
Adjacent Properties:	

Booth Street (1-75)	-All Residential 51-55-Castings Of Ottawa Ltd. 65-Ottawa Car Mfg. Co 67-Govt Storehouse 40-44-Victoria Foundry Co 66-JP Powers Co
Eddy Street (Bridge Street / Du Pont Street) (1-5)	-No Listings Within Radius
Middle Street (All)	-All Residential 150-56-Bronson Co Mill -Ottawa Power Co Electric Power 194-Upper Ottawa Improvement Co 198-Ottawa Electric Ry Workshop
Vimy Place (All)	-Street Not Listed
Chaudière Street (All)	** - Booth J R LTD, saw mills
Head Street (All)	** - Stockkeeper's Office J R Booth LTD ** - O E Power House Number 1 -O E Co, repair shop

	-Booth J R, pulp mills
--	------------------------

PROJECT NUMBER: 20190403086	
Site Address:	3 Booth Street, Ottawa, Ontario
Year: 1910	
Site Listing:	-Address Not Listed
Adjacent Properties:	
Booth Street (1-75)	-Street Not Listed
Bridge Street (1-75)	<p>Ottawa Side:</p> <ul style="list-style-type: none"> -No Listings Within Radius <p>Hull/Gatineau Side:</p> <ul style="list-style-type: none"> -All Residential 2 – Vacant -Eddy Machine Shop -Wright’s Island -Eddy match Factory -Eddy Saw Mill -Eddy E B & Co LTD -G N W and S P R Telegraphs

	<p>-Eddy Storehouse</p> <p>14-18 – Bank Hotel</p> <p>26 – Chinese Hospital</p> <p>36 – Bank of Ottawa</p> <p>40 – Charlebois Eugene & Co</p> <p>64-68 – Grand Hotel</p> <p>** - Power House</p> <p>-Eddy Hose Reel No 3</p> <p>-Eddy Paper Mill No 5</p> <p>** - Victoria Park</p>
Eddy Street (Bridge Street / Du Pont Street) (1-5)	-No Listings Within Radius
Middle Street (All)	<p>-All Residential</p> <p>150-56-Bronson Co Mill</p> <p>-Ottawa Power Co Electric Power</p> <p>194-Upper Ottawa Improvement Co</p> <p>206-Ottawa Electric Ry Workshop</p>
Vimy Place (All)	-Street Not Listed
Chaudière Street (All)	** - Booth J R LTD, saw mills
Head Street (All)	** - Sawdust Burner

	-Booth J R, saw mill -Electric Power House ** - Lumber Platforms
--	--

PROJECT NUMBER: 20190403086	
Site Address:	3 Booth Street, Ottawa, Ontario
Year: 1905	
Site Listing:	-Address Not Listed
Adjacent Properties:	
Booth Street (1-75)	-Street Not Listed
Bridge Street (1-75)	Ottawa Side: -No Listings Within Radius Hull/Gatineau Side: 1 – Vacant Office -Eddy Machine Shop -Eddy Match Factory -Eddy Sawmill 51 – Eddy E B Co LTD

	-G N W And C P R Telegraph -Eddy House No 1
Eddy Street (Bridge Street / Du Pont Street) (1-5)	Ottawa Side: -No Listings Within Radius Hull/Gatineau Side: 1 – Vacant Office -Eddy Machine Shop -Eddy Match Factory -Eddy Sawmill
Middle Street (All)	-All Residential 150-56-Bronson Power Co -Ottawa Power Co Electric Power -People’s Gas Supply Co -Ottawa Carbide Co -Little River Redwood Co 194-Upper Ottawa Improvement Co 206-Canada Saw Co
Vimy Place (All)	-Street Not Listed
Chaudière Street (All)	** - Booth J R LTD, saw mills
Head Street (All)	** - Sawdust Burner

	-Booth J R, saw mill -Electric Power House ** - Lumber Platforms
--	--

PROJECT NUMBER: 20190403086	
Site Address:	3 Booth Street, Ottawa, Ontario
Year: 1900	
Site Listing:	-Address Not Listed
Adjacent Properties:	
Booth Street (1-75)	-Street Not Listed
Bridge Street (1-75)	-No Listings Within Radius
Eddy Street (Bridge Street / Du Pont Street) (1-5)	-No Listings Within Radius
Middle Street (All)	-All Residential 207-09-Victoria Foundry 150-56-Bronson Co

	-Ottawa Power Co -Ottawa Carbide Co 194-Upper Ottawa Improvement Co 208-Victoria Foundry
Vimy Place (All)	-Street Not Listed
Chaudière Street (All)	** - Booth J R LTD, saw mills ** - Lumber Platforms
Head Street (All)	** - Fire Swept ** - Fire Swept

PROJECT NUMBER: 20190403086	
Site Address:	3 Booth Street, Ottawa, Ontario
Year: 1895-96	
Site Listing:	-Address Not Listed
Adjacent Properties:	

Booth Street (1-75)	-Street Not Listed
Bridge Street (1-75)	<p>Ottawa Side:</p> <ul style="list-style-type: none"> ** - Booth Stables -Lumber Yard 47 – Residential (1 Tenant) -Planning Mill -G N W Tel Co (Branch) <p>Hull Side:</p> <ul style="list-style-type: none"> **Lumber Yards **Eddy Dry Kilns **Eddy Pail Factory **Eddy Fibre Factory **Eddy Match Factory **Eddy Saw Mill **Eddy Planing Mill office **Eddy Rag Store 65-Laroche F X, saddler 69-Chevrier, hotel 10-Buell, Hurdman & Co, lumber -Eddy machine shop -Eddy paper mill numbers 1-4

Eddy Street (Bridge Street / Du Pont Street) (1-5)	-Street Not Listed
Middle Street (All)	-All Residential 203-New Jersey Match Co 207-09-Victoria Foundry 150-56-Bronsons & Weston Lumber Co 194-Upper Ottawa Improvement Co 208-Victoria Foundry
Vimy Place (All)	-Street Not Listed
Chaudière Street (All)	** - Burnt Mill Site -Booth J R, sawmill ** - Lumber Wagon Yard
Head Street (All)	-All Residential ** - Lumber Piles -Roe & Graham -Lumber Pies -Lumber Wagon Yard 105 – Perley & pattee -Lumber Wagon yard

	<p>** - Lumber Piles</p> <p>44 – Ottawa Electric Co</p> <p>48 – O E Co’s</p> <p>52-56 – Roe & Graham</p> <p>58 – Planning Mill</p> <p>60 – Oliver & Son</p> <p>66-94 – McKay Milling Co</p> <p>-McKay Store House</p> <p>104-108 – McKay Store House</p> <p>-Stables</p> <p>** - Lumber Piles</p>
--	---

PROJECT NUMBER: 20190403086	
Site Address:	3 Booth Street, Ottawa, Ontario
Year: 1890-91	
Site Listing:	-Address Not Listed
Adjacent Properties:	
Booth Street (1-75)	-Street Not Listed
Bridge Street (1-75)	<p>Ottawa Side:</p> <p>47 – Baldwin W H & Co</p>

	<p>** - Suspension Bridge</p> <p>-Saw Mills</p> <p>12 – Residential (1 Tenant)</p> <p>Hull/Gatineau Side:</p> <p>**Eddy Dry Kilns</p> <p>**Eddy Fibre Factory</p> <p>**Eddy Match Factory</p> <p>**Eddy Planing Mill office</p> <p>**Eddy Little Mill</p> <p>**Eddy retail yard</p> <p>65-Bertrand Edmond, saddler</p> <p>69-Chevrier, hotel</p> <p>-Gatineau Stage Office</p> <p>10-Hurdman R & Co, lumber</p> <p>-Eddy machine shop</p> <p>-Eddy pail factory</p> <p>-Eddy saw mills</p> <p>-Eddy box factory & planing mill</p> <p>-Eddy sash factory</p>
Eddy Street (Bridge Street / Du Pont Street) (1-5)	-No Listings Within Radius

Middle Street (All)	-All Residential 203-Pierce & Co 207-09-Milton Foundry 150-56-Bronsons & Weston Lumber Co 194-Upper Ottawa Improvement Co 206-Victoria Foundry
Vimy Place (All)	-Street Not Listed
Chaudière Street (All)	** - Booth J R, sawmill -Perley & Pattee ** - Lumber Yards
Head Street (All)	-All Residential ** - Lumber Piles -Baldwin W H & Co -Lumber Piles -Lumber Piles 105 – Perley & Pattee -Lumber Piles ** - Lumber Piles 40 – Perley & Pattee 44 – Ottawa Electric Light Works

	<p>52-58 – Baldwin W H & Co</p> <p>60 – Oliver & Son</p> <p>66-70 – McKay Thomas & Co</p> <p>104-108 – McKay Thomas & Co</p> <p>-Stables</p> <p>** - Lumber Piles</p>
--	---

PROJECT NUMBER: 20190403086	
Site Address:	3 Booth Street, Ottawa, Ontario
Year: 1885-86	
Site Listing:	-Address Not Listed
Adjacent Properties:	
Booth Street (1-75)	-Street Not Listed
Bridge Street (1-75)	<p>12-Quain Redmond, toll-gate keeper</p> <p>58-60-Johnston John, Chaudiere Hotel</p>
Eddy Street (Bridge Street / Du Pont Street) (1-5)	-No Listings Within Radius
Middle Street (All)	-All Residential

	207-09-Victoria Foundry 150-56-Bronsons & Weston Lumber Co 194-Upper Ottawa Improvement Co 204-06-Victoria Foundry
Vimy Place (All)	-Street Not Listed
Chaudière Street (All)	** - Booth J R, sawmill -Perley & Pattee, saw mill
Head Street (All)	-All Residential 47 – Baldwin W H & Co 105 – Perley & Pattee 44 – Ottawa Electric Light Co’s 90 – Oliver & Son 94 – Baldwin W H & Co

PROJECT NUMBER: 20190403086	
Site Address:	3 Booth Street, Ottawa, Ontario
Year: 1879	
Site Listing:	-Address Not Listed

Adjacent Properties:	
Booth Street (1-75)	-Street Not Listed
Bridge Street (1-75)	12-Quain Redmond, toll-gate keeper 58-60-Latremouille, Chaudiere Hotel
Eddy Street (1-5)	-Street Not Listed
Middle Street (All)	-All Residential 207-09-Victoria Foundry 150-54-Bronsons & Weston Lumber Co
Vimy Place (All)	-Street Not Listed
Chaudière Street (All)	** - Booth J R, sawmill -Perley & Pattee, saw mill
Head Street (All)	-All Residential 39-41 – Saw Mill -Blacksmith **- Merrill H & Son's, machine shop -Blacksmith -Perley & Pattee

	<p>90 – Oliver’s Furniture Factory</p> <p>94 – Baldwin W H & Co</p>
--	---

PROJECT NUMBER: 20190403086	
Site Address:	3 Booth Street, Ottawa, Ontario
Year: 1874-75	
Site Listing:	-Address Not Listed
Adjacent Properties:	
Booth Street (1-75)	-Street Not Listed
Bridge Street (1-75)	-Street Not Listed
Eddy Street (1-5)	-Street Not Listed
Middle Street (All)	-Street Not Listed
Vimy Place (All)	-Street Not Listed
Chaudière Street (All)	-Street Not Listed

Head Street (All)	-Street Not Listed

-All listings for businesses were listed as they are in the city directory.

-Listings that are residential are listed as "residential" with the number of tenants. The name of the residential tenant is not listed in the above city directory.




Features Environment Sustainability

Domtar sells former E.B. Eddy sites in Ottawa and Gatineau

December 11, 2013

By Pulp & Paper Canada



The E. B. EDDY Works and HULL, CANADA 1867.

We are using cookies to give you the best experience on our website.

By continuing to use the site, you agree to the use of cookies. To find out more, read our [privacy policy](#).

I agree

After months of due diligence, Ottawa's Windmill Development Group and Domtar have signed a definitive agreement of sale for Domtar's property on Ottawa's Albert and Chaudière Islands and downtown Gatineau, Que. The...

After months of due diligence, Ottawa's Windmill Development Group and Domtar have signed a definitive agreement of sale for Domtar's property on Ottawa's Albert and Chaudière Islands and downtown Gatineau, Que. The property is the site of the former E.B. Eddy paper mills.

The agreement is subject to customary closing conditions and may take until the first quarter of 2015 to complete. The proposed transaction comprises approximately 14 hectares of waterfront lands.

Domtar acquired the former E.B. Eddy mills in Ottawa and Gatineau in 1998 and due to declining market demand for paper announced the permanent closure of the Ottawa mill in 2005 and then the Gatineau mill in 2007. The site's hydro-electric assets were sold in 2012 to Energy Ottawa Inc.'s affiliate, Chaudière Hydro L.P., the same year the site's last paper machine was dismantled. Domtar has been actively looking for a suitable buyer for the property since 2008.

Stewart Marcoux, vice-president asset redeployment for Domtar, explained the history of the site. "Ezra Butler Eddy started manufacturing match sticks on part of this property back in 1851, then later acquired the competing JR Booth paper mill on the Ottawa side of the river and over the years the logging and pulp and papermaking activities at this site grew to the point that it was, by the mid-20th century, one of Canada's most significant industrial engines."

The agreement with Domtar commits Windmill to purchasing the property, with the only remaining condition being rezoning of the property for a mixed-use community-scale development. Windmill plans to present its planning application to Ottawa and Gatineau city councils in the spring. The financial terms of the agreement are not being released at this stage.

"Our vision is to create Canada's most sustainable mixed-used community right here in the nation's capital," said Jonathan Westeinde, co-founder of the Windmill Development Group. "We plan to bring new life and energy to this once bustling heart of industry, and give the people of Ottawa and Gatineau a new way to experience and appreciate one of the great rivers of the world, the Ottawa."

We are using cookies to give you the best experience on our website.

By continuing to use the site, you agree to the use of cookies. To find out more, read our [privacy policy](#).

I agree

Domtar manufactures a wide variety of fiber-based products including communication papers, specialty and packaging papers and absorbent hygiene products.

We are using cookies to give you the best experience on our website.

By continuing to use the site, you agree to the use of cookies. To find out more, read our [privacy policy](#).

I agree

45'
 UTM 1182 4441080 E
5R 51021916210 N
 Elev. 4R 02710
 Basin 25



15 No 8503
RECEIVED
 DEC - 2 1953
 GEOLOGICAL BRANCH
 DEPARTMENT of MINES

The Well Drillers Act
 Department of Mines, Province of Ontario

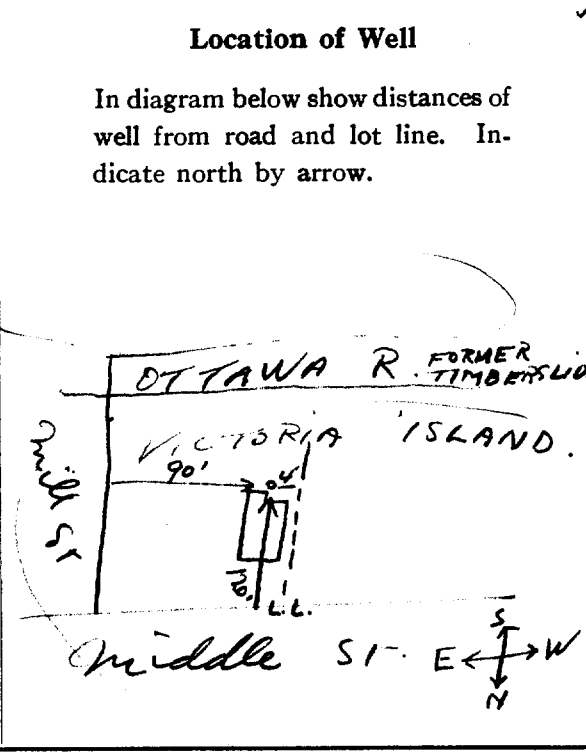
Water Well Record

Village, Town or City 0 Oshawa
 Town or City Mill St
2 Mill St
 Date Completed 13 Nov 1953 Cost of Well (excluding pump) 422.00
 (day) (month) (year)

Pipe and Casing Record	Pumping Test
Casing diameter(s) <u>6"</u>	Date <u>13 Nov 1953</u>
Length(s) of casing(s) <u>8'</u>	Static level <u>40'</u>
Type of screen <u>rib</u>	Pumping level <u>60'</u>
Length of screen <u> </u>	Pumping rate <u>800 G.P.H.</u>
Distance from top of screen to ground level <u> </u>	Duration of test <u>1 HOUR</u>
Is well a gravel-wall type? <u>no</u>	Distance from cylinder or bowls to ground level <u>Boiler Tank</u>

Water Record			
Kind (fresh or mineral) <u>fresh</u>	Depth(s) to Water Horizon(s)	Kind of Water	No. of Feet Water Rises
Quality (hard, soft, contains iron, sulphur, etc.) <u>hard</u>	<u>100</u>	<u>clear</u>	<u>40'</u>
Appearance (clear, cloudy, coloured) <u>clear</u>	<u>140</u>	<u> </u>	<u>100'</u>
For what purpose(s) is the water to be used? <u>Industrial</u>			
<u>Manufacture of Acetylene Gas (Water + Carbide)</u>			
How far is well from possible source of contamination? <u>None known</u>			
What is the source of contamination? <u> </u>			
Enclose a copy of any mineral analysis that has been made of water? <u>nil</u>			

Well Log		
Overburden and Bedrock Record	From	To
<u>overburden clay</u>	<u>0 ft.</u>	<u>4. ft.</u>
<u>limestone</u>	<u>4</u>	<u>140</u>



Situation: Is well on upland, in valley, or on hillside? Upland
 Drilling Firm Blair & Phyllis
 Address 614 Selwyn St Ottawa
 Name of Driller Address
 Date 13 Nov 1953 Licence Number 190
Blair & Phyllis
 Signature of Licensee

MILL ST.

444080
 1.8 z
 5 R 5 0 2 9 6 2 0 N
 Elev. 4 R 0 2 7 0
 Basin 2 5



RECEIVED No. 8504
 JAN 19 1954
 GEOLOGICAL BRANCH
 DEPARTMENT OF MINES

The Well Drillers Act
 Department of Mines, Province of Ontario

Water Well Record

Village, Town or City... *Ottawa*
 (Town or City)... *Mill St*
 ... *2 Mill St*

Date Completed... *15 Jan 1954* Cost of Well (excluding pump)... *1356.00*
 (day) (month) (year) *including screen 140'*

Pipe and Casing Record

Pumping Test

Casing diameter(s)..... <i>6"</i>	Date... <i>15 Jan 1954</i>
Length(s) of casing(s)..... <i>8'</i>	Static level... <i>42'</i>
Type of screen..... <i>hil</i>	Pumping level... <i>85'</i>
Length of screen.....	Pumping rate... <i>480 G.P.H.</i>
Distance from top of screen to ground level.....	Duration of test... <i>3 HOURS</i>
Is well a gravel-wall type?..... <i>No</i>	Distance from cylinder or bowls to ground level... <i>Bailers!</i>

Water Record

Kind (fresh or mineral).....	Depth(s) to Water Horizon(s)	Kind of Water	No. of Feet Water Rises
<i>fresh</i>			
Quality (hard, soft, contains iron, sulphur, etc.)..... <i>hard</i>			
Appearance (clear, cloudy, coloured)..... <i>clear</i>	<i>61'</i>	<i>malpractice</i>	<i>19'</i>
For what purpose(s) is the water to be used?..... <i>industrial</i>	<i>452'</i>	<i>clear</i>	<i>410'</i>
... <i>Mfg. Acetylene gas (Carbide + H₂O)</i>			
How far is well from possible source of contamination?..... <i>None</i>			
What is the source of contamination?..... <i>Not known</i>			
Enclose a copy of any mineral analysis that has been made of water... <i>nil</i>			

Well Log

Overburden and Bedrock Record

From To

0 ft. 4 ft.

<i>Clay</i>		
<i>limestone</i>	<i>4'</i>	<i>347'</i>
<i>dark flint like limestone with white streaks</i>	<i>347'</i>	<i>365'</i>
<i>limestone</i>	<i>365'</i>	<i>452'</i>
<i>13 Nov/53 ← Previously drilled - limestone</i>	<i>0</i>	<i>140</i>
<i>Dark flint like limestone with white streaks</i>	<i>145</i>	<i>347</i>
<i>limestone</i>	<i>347</i>	<i>365</i>
	<i>365</i>	<i>452</i>

Location of Well

In diagram below show distances of well from road and lot line. Indicate north by arrow.

see previous diagram submitted 13 Nov 1953 well # 45. This well was deepened as it was not supplying sufficient gallingage.

Filed under Mill St.
 13 Nov/53

Situation: Is well on upland, in valley, or on hillside?..... *Upland*

Drilling Firm..... *Blair Phillipps* 614 *Glenns St - Ottawa*

Name of Driller..... Address.....

Date..... *15 Jan 1954* Licence Number..... *190*

Blair Phillipps
Signature of Licensee

EXP Services Inc.

*Windmill Dream Ontario Holdings LP
Phase I Environmental Site Assessment
315 and 330 Mìwàtè Private and 505 Chaudière Private, West Chaudière Island, Ottawa, Ontario
OTT-00250193-P0
April 8, 2022*

Appendix D: EcoLog ERIS Report



DATABASE REPORT

Project Property: *Phase One ESA
Albert Island
Ottawa ON K1R*

Project No: *OTT-00250193-N0*

Report Type: *Standard Report*

Order No: *20302200105*

Requested by: *exp Services Inc.*

Date Completed: *October 27, 2020*

Table of Contents

Table of Contents.....	2
Executive Summary.....	3
Executive Summary: Report Summary.....	4
Executive Summary: Site Report Summary - Project Property.....	6
Executive Summary: Site Report Summary - Surrounding Properties.....	7
Executive Summary: Summary By Data Source.....	31
Map.....	61
Aerial.....	62
Topographic Map.....	63
Detail Report.....	64
Unplottable Summary.....	297
Unplottable Report.....	298
Appendix: Database Descriptions.....	306
Definitions.....	315

Notice: IMPORTANT LIMITATIONS and YOUR LIABILITY

Reliance on information in Report: This report DOES NOT replace a full Phase I Environmental Site Assessment but is solely intended to be used as a database review of environmental records.

License for use of information in Report: No page of this report can be used without this cover page, this notice and the project property identifier. The information in Report(s) may not be modified or re-sold.

Your Liability for misuse: Using this Service and/or its reports in a manner contrary to this Notice or your agreement will be in breach of copyright and contract and ERIS may obtain damages for such mis-use, including damages caused to third parties, and gives ERIS the right to terminate your account, rescind your license to any previous reports and to bar you from future use of the Service.

No warranty of Accuracy or Liability for ERIS: The information contained in this report has been produced by ERIS Information Limited Partnership ("ERIS") using various sources of information, including information provided by Federal and Provincial government departments. The report applies only to the address and up to the date specified on the cover of this report, and any alterations or deviation from this description will require a new report. This report and the data contained herein does not purport to be and does not constitute a guarantee of the accuracy of the information contained herein and does not constitute a legal opinion nor medical advice. Although ERIS has endeavored to present you with information that is accurate, ERIS disclaims, any and all liability for any errors, omissions, or inaccuracies in such information and data, whether attributable to inadvertence, negligence or otherwise, and for any consequences arising therefrom. Liability on the part of ERIS is limited to the monetary value paid for this report.

Trademark and Copyright: You may not use the ERIS trademarks or attribute any work to ERIS other than as outlined above. This Service and Report (s) are protected by copyright owned by ERIS Information Limited Partnership. Copyright in data used in the Service or Report(s) (the "Data") is owned by ERIS or its licensors. The Service, Report(s) and Data may not be copied or reproduced in whole or in any substantial part without prior written consent of ERIS.

Executive Summary

Property Information:

Project Property: *Phase One ESA
Albert Island Ottawa ON K1R*

Project No: *OTT-00250193-N0*

Coordinates:

Latitude: *45.4189044*
Longitude: *-75.7178864*
UTM Northing: *5,029,737.71*
UTM Easting: *443,833.39*
UTM Zone: *18T*

Elevation: *164 FT
49.94 M*

Order Information:

Order No: *20302200105*
Date Requested: *October 22, 2020*
Requested by: *exp Services Inc.*
Report Type: *Standard Report*

Historical/Products:

City Directory Search *CD - Subject Site plus 250m Radius*

Executive Summary: Report Summary

<i>Database</i>	<i>Name</i>	<i>Searched</i>	<i>Project Property</i>	<i>Within 0.25 km</i>	<i>Total</i>
AAGR	<i>Abandoned Aggregate Inventory</i>	Y	0	0	0
AGR	<i>Aggregate Inventory</i>	Y	0	0	0
AMIS	<i>Abandoned Mine Information System</i>	Y	0	0	0
ANDR	<i>Anderson's Waste Disposal Sites</i>	Y	0	0	0
AST	<i>Aboveground Storage Tanks</i>	Y	0	1	1
AUWR	<i>Automobile Wrecking & Supplies</i>	Y	0	0	0
BORE	<i>Borehole</i>	Y	0	2	2
CA	<i>Certificates of Approval</i>	Y	0	6	6
CDRY	<i>Dry Cleaning Facilities</i>	Y	0	0	0
CFOT	<i>Commercial Fuel Oil Tanks</i>	Y	0	0	0
CHEM	<i>Chemical Manufacturers and Distributors</i>	Y	0	0	0
CHM	<i>Chemical Register</i>	Y	0	0	0
CNG	<i>Compressed Natural Gas Stations</i>	Y	0	0	0
COAL	<i>Inventory of Coal Gasification Plants and Coal Tar Sites</i>	Y	0	0	0
CONV	<i>Compliance and Convictions</i>	Y	0	0	0
CPU	<i>Certificates of Property Use</i>	Y	0	0	0
DRL	<i>Drill Hole Database</i>	Y	0	0	0
DTNK	<i>Delisted Fuel Tanks</i>	Y	0	2	2
EASR	<i>Environmental Activity and Sector Registry</i>	Y	0	2	2
EBR	<i>Environmental Registry</i>	Y	0	4	4
ECA	<i>Environmental Compliance Approval</i>	Y	0	10	10
EEM	<i>Environmental Effects Monitoring</i>	Y	0	101	101
EHS	<i>ERIS Historical Searches</i>	Y	0	6	6
EIIS	<i>Environmental Issues Inventory System</i>	Y	0	0	0
EMHE	<i>Emergency Management Historical Event</i>	Y	0	0	0
EPAR	<i>Environmental Penalty Annual Report</i>	Y	0	0	0
EXP	<i>List of Expired Fuels Safety Facilities</i>	Y	0	1	1
FCON	<i>Federal Convictions</i>	Y	0	0	0
FCS	<i>Contaminated Sites on Federal Land</i>	Y	0	26	26
FOFT	<i>Fisheries & Oceans Fuel Tanks</i>	Y	0	0	0
FRST	<i>Federal Identification Registry for Storage Tank Systems (FIRSTS)</i>	Y	0	0	0
FST	<i>Fuel Storage Tank</i>	Y	0	1	1
FSTH	<i>Fuel Storage Tank - Historic</i>	Y	0	0	0
GEN	<i>Ontario Regulation 347 Waste Generators Summary</i>	Y	0	63	63
GHG	<i>Greenhouse Gas Emissions from Large Facilities</i>	Y	0	0	0
HINC	<i>TSSA Historic Incidents</i>	Y	0	0	0

Database	Name	Searched	Project Property	Within 0.25 km	Total
IAFT	<i>Indian & Northern Affairs Fuel Tanks</i>	Y	0	0	0
INC	<i>Fuel Oil Spills and Leaks</i>	Y	0	0	0
LIMO	<i>Landfill Inventory Management Ontario</i>	Y	0	0	0
MINE	<i>Canadian Mine Locations</i>	Y	0	0	0
MNR	<i>Mineral Occurrences</i>	Y	0	2	2
NATE	<i>National Analysis of Trends in Emergencies System (NATES)</i>	Y	0	0	0
NCPL	<i>Non-Compliance Reports</i>	Y	0	0	0
NDFT	<i>National Defense & Canadian Forces Fuel Tanks</i>	Y	0	0	0
NDSP	<i>National Defense & Canadian Forces Spills</i>	Y	0	0	0
NDWD	<i>National Defence & Canadian Forces Waste Disposal Sites</i>	Y	0	0	0
NEBI	<i>National Energy Board Pipeline Incidents</i>	Y	0	0	0
NEBP	<i>National Energy Board Wells</i>	Y	0	0	0
NEES	<i>National Environmental Emergencies System (NEES)</i>	Y	0	0	0
NPCB	<i>National PCB Inventory</i>	Y	0	5	5
NPRI	<i>National Pollutant Release Inventory</i>	Y	0	1	1
OGWE	<i>Oil and Gas Wells</i>	Y	0	0	0
OOGW	<i>Ontario Oil and Gas Wells</i>	Y	0	0	0
OPCB	<i>Inventory of PCB Storage Sites</i>	Y	0	6	6
ORD	<i>Orders</i>	Y	0	0	0
PAP	<i>Canadian Pulp and Paper</i>	Y	0	10	10
PCFT	<i>Parks Canada Fuel Storage Tanks</i>	Y	0	0	0
PES	<i>Pesticide Register</i>	Y	0	0	0
PINC	<i>Pipeline Incidents</i>	Y	0	0	0
PRT	<i>Private and Retail Fuel Storage Tanks</i>	Y	0	2	2
PTTW	<i>Permit to Take Water</i>	Y	0	5	5
REC	<i>Ontario Regulation 347 Waste Receivers Summary</i>	Y	0	0	0
RSC	<i>Record of Site Condition</i>	Y	0	1	1
RST	<i>Retail Fuel Storage Tanks</i>	Y	0	0	0
SCT	<i>Scott's Manufacturing Directory</i>	Y	0	2	2
SPL	<i>Ontario Spills</i>	Y	0	32	32
SRDS	<i>Wastewater Discharger Registration Database</i>	Y	0	4	4
TANK	<i>Anderson's Storage Tanks</i>	Y	0	0	0
TCFT	<i>Transport Canada Fuel Storage Tanks</i>	Y	0	0	0
VAR	<i>Variances for Abandonment of Underground Storage Tanks</i>	Y	0	0	0
WDS	<i>Waste Disposal Sites - MOE CA Inventory</i>	Y	0	0	0
WDSH	<i>Waste Disposal Sites - MOE 1991 Historical Approval Inventory</i>	Y	0	0	0
WWIS	<i>Water Well Information System</i>	Y	0	10	10
Total:			0	305	305

Executive Summary: Site Report Summary - Project Property

<i>Map Key</i>	<i>DB</i>	<i>Company/Site Name</i>	<i>Address</i>	<i>Dir/Dist (m)</i>	<i>Elev diff (m)</i>	<i>Page Number</i>
--------------------	-----------	--------------------------	----------------	---------------------	--------------------------	------------------------

No records found in the selected databases for the project property.

Executive Summary: Site Report Summary - Surrounding Properties

Map Key	DB	Company/Site Name	Address	Dir/Dist (m)	Elev Diff (m)	Page Number
1	WWIS		3,4,6 BOOTH STREET lot 40 OTTAWA ON Well ID: 1536666	SSE/5.0	-0.03	64
2	GEN	Bradley Kelly Construction	3 Booth Str Ottawa ON K1R 6K8	SSW/18.4	-0.03	66
2	EBR	Windmill Dream ON Holdings GP Inc.	3 Booth Street Ottawa, ON K1R 7W1 Canada ON	SSW/18.4	-0.03	66
2	ECA	Windmill Dream ON Holdings GP Inc.	3 Booth St Ottawa ON K1R 6K8	SSW/18.4	-0.03	67
2	ECA	Windmill Dream ON Holdings GP Inc., as general partner for and on behalf of	Windmill Dream ON Holdings LP 3 Booth St Ottawa ON K1R 6K8	SSW/18.4	-0.03	67
3	EBR	Domtar Inc.	6 Booth Street Ottawa Ontario K1R 6K8 Ottawa ON	NNE/23.3	0.00	67
3	NPRI	DOMTAR INC	6 RUE BOOTH NOT AVAILABLE OTTAWA ON K1R 6K8	NNE/23.3	0.00	68
3	EBR	Domtar Inc.	6 Booth Street Ottawa Ontario K1R 6K8 Ottawa ON	NNE/23.3	0.00	70
3	SPL	Domtar Inc.	6 Booth St Ottawa ON	NNE/23.3	0.00	70
3	GEN	DOMTAR INC	6 Booth St. Ottawa ON	NNE/23.3	0.00	71
3	EXP	E.B. EDDY FOREST PRODUCTS LTD.	6 BOOTH ST OTTAWA K1R 6K8 ON CA ON	NNE/23.3	0.00	72
3	SPL		6 Booth Street Ottawa ON	NNE/23.3	0.00	72

<i>Map Key</i>	<i>DB</i>	<i>Company/Site Name</i>	<i>Address</i>	<i>Dir/Dist (m)</i>	<i>Elev Diff (m)</i>	<i>Page Number</i>
<u>3</u>	PTTW	Windmill Dream ON Holdings GP Inc	3 4 and 6 Booth St, Ottawa, City CITY OF OTTAWA ON	NNE/23.3	0.00	<u>73</u>
<u>3</u>	ECA	Domtar Inc.	6 Booth Street Ottawa ON K1R 6K8	NNE/23.3	0.00	<u>73</u>
<u>3</u>	ECA	Domtar Inc.	6 Booth Street Ottawa ON K1R 6K8	NNE/23.3	0.00	<u>73</u>
<u>3</u>	ECA	Chaudiere Water Power Inc.	6 Booth Street Ottawa ON K1R 6K8	NNE/23.3	0.00	<u>74</u>
<u>3</u>	ECA	Domtar Inc.	6 Booth Street Ottawa ON K1R 6K8	NNE/23.3	0.00	<u>74</u>
<u>3</u>	GEN	Windmill DREAM Ontario LP	6 Booth Street Ottawa ON K1R 6K8	NNE/23.3	0.00	<u>74</u>
<u>3</u>	GEN	DOMTAR INC	6 Booth St. Ottawa ON K1R 6K8	NNE/23.3	0.00	<u>74</u>
<u>3</u>	GEN	DOMTAR INC	6 Booth St. Ottawa ON K1R 6K8	NNE/23.3	0.00	<u>75</u>
<u>3</u>	GEN	Windmill DREAM Ontario LP	6 Booth Street Ottawa ON K1R 6K8	NNE/23.3	0.00	<u>76</u>
<u>3</u>	PAP	DOMTAR CORP.	6 Booth St Ottawa ON K1R 6K8 ON	NNE/23.3	0.00	<u>77</u>
<u>3</u>	PAP	DOMTAR CORP.	6 Booth St Ottawa ON K1R 6K8 ON	NNE/23.3	0.00	<u>77</u>
<u>3</u>	PAP	DOMTAR CORP.	6 Booth St Ottawa ON K1R 6K8 ON	NNE/23.3	0.00	<u>78</u>
<u>3</u>	PAP	DOMTAR CORP.	6 Booth St Ottawa ON K1R 6K8 ON	NNE/23.3	0.00	<u>78</u>

Map Key	DB	Company/Site Name	Address	Dir/Dist (m)	Elev Diff (m)	Page Number
<u>3</u>	PAP	DOMTAR CORP.	6 Booth St Ottawa ON K1R 6K8 ON	NNE/23.3	0.00	<u>79</u>
<u>3</u>	GEN	Windmill DREAM Ontario LP	6 Booth Street Ottawa ON K1R 6K8	NNE/23.3	0.00	<u>79</u>
<u>3</u>	FST	E.B. EDDY FOREST PRODUCTS LTD.	6 BOOTH ST OTTAWA K1R 6K8 ON CA ON	NNE/23.3	0.00	<u>80</u>
<u>4</u>	PTTW	Windmill Dream ON Holdings GP Inc., (Windmill Dream ON Holdings LP)	ON	ENE/66.4	-1.11	<u>80</u>
<u>5</u>	EHS		6 Booth St Ottawa ON K1R6K8	NNW/106.1	-0.06	<u>81</u>
<u>6</u>	GEN	Demolition Plus	8 Booth St. Ottawa ON K1R7K6	NNE/108.3	-0.06	<u>81</u>
<u>6</u>	GEN	Demolition Plus	8 Booth St. Ottawa ON K1R7K6	NNE/108.3	-0.06	<u>81</u>
<u>7</u>	EHS		Rue Eddy Ottawa ON	N/108.4	-0.06	<u>81</u>
<u>8</u>	GEN	National Capital Commission	195 Middle Street Ottawa ON K1R 6K4	E/122.9	0.05	<u>82</u>
<u>9</u>	MNR	VICTORIA ISLAND	ON	ENE/127.0	-1.14	<u>82</u>
<u>10</u>	CA	E.B. EDDY FOREST PRODUCTS LTD.	6 BOOTH STREET OTTAWA CITY ON K1R 6K8	N/128.9	-0.06	<u>82</u>
<u>10</u>	CA	E.B. EDDY FOREST PRODUCTS LTD.	6 BOOTH ST., SPECIALTY MILL OTTAWA CITY ON K1R 6K8	N/128.9	-0.06	<u>83</u>
<u>10</u>	SRDS	E.B. EDDY FOREST PRODUCTS LTD.	OTTAWA ON	N/128.9	-0.06	<u>83</u>

<i>Map Key</i>	<i>DB</i>	<i>Company/Site Name</i>	<i>Address</i>	<i>Dir/Dist (m)</i>	<i>Elev Diff (m)</i>	<i>Page Number</i>
10	SPL	E.B. EDDY FOREST PRODUCTS LTD.	OTTAWA RIVER OTTAWA MILL 6 BOOTH STREET OTTAWA CITY ON	N/128.9	-0.06	83
10	SPL	E.B. EDDY FOREST PRODUCTS LTD.	OTTAWA RIVER OTTAWA MILL 6 BOOTH STREET OTTAWA CITY ON	N/128.9	-0.06	84
10	SPL	E.B. EDDY FOREST PRODUCTS LTD.	OTTAWA RIVER OTTAWA MILL 6 BOOTH STREET OTTAWA CITY ON	N/128.9	-0.06	84
10	SCT	Domtar Inc.	6 Booth St Ottawa ON K1R 6K8	N/128.9	-0.06	85
10	NPCB	E.B. EDDY FOREST PRODUCTS LTD.	6 BOOTH STREET; BOX 3521, STATION C OTTAWA ON K1R 6K8	N/128.9	-0.06	85
10	NPCB	E.B. EDDY FOREST PRODUCTS LTD.	BOX 3521 STATION C; 6 BOOTH STREET BOX 3521 STATION C; 6 BOOTH STREET OTTAWA ON K1R 6K8	N/128.9	-0.06	85
10	NPCB	E.B. EDDY FOREST PRODUCTS LIMITED	6 BOOTH STREET OTTAWA ON K1R 6K8	N/128.9	-0.06	86
10	SPL	E.B. EDDY FOREST PRODUCTS LTD.	OTTAWA RIVER AT THE EDDY, E.B. MILLS OTTAWA MILL 6 BOOTH STREET OTTAWA CITY ON	N/128.9	-0.06	86
10	SPL	E.B. EDDY FOREST PRODUCTS LTD.	OTTAWA RIVER BY PLACE DU PORTAGE, HULL QC OTTAWA MILL 6 BOOTH STREET OTTAWA CITY ON	N/128.9	-0.06	86
10	SPL	E.B. EDDY FOREST PRODUCTS LTD.	OTTAWA MILL 6 BOOTH STREET OTTAWA CITY ON K1R 6K8	N/128.9	-0.06	87
10	SPL	E.B. EDDY FOREST PRODUCTS LTD.	OTTAWA RIVER OTTAWA MILL 6 BOOTH STREET OTTAWA CITY ON	N/128.9	-0.06	87
10	SPL	E.B. EDDY FOREST PRODUCTS LTD.	OTTAWA RIVER OTTAWA MILL 6 BOOTH STREET OTTAWA CITY ON	N/128.9	-0.06	88

Map Key	DB	Company/Site Name	Address	Dir/Dist (m)	Elev Diff (m)	Page Number
10	SPL	E.B. EDDY FOREST PRODUCTS LTD.	OTTAWA MILL 6 BOOTH STREET OTTAWA CITY ON K1R 6K8	N/128.9	-0.06	88
10	SPL	E.B. EDDY FOREST PRODUCTS LTD.	OTTAWA RIVER OTTAWA MILL 6 BOOTH STREET OTTAWA CITY ON	N/128.9	-0.06	89
10	SPL	E.B. EDDY FOREST PRODUCTS LT	OTTAWA MILL 6 BOOTH STREET OTTAWA CITY ON K1R 6K8	N/128.9	-0.06	89
10	SPL	E.B. EDDY FOREST PRODUCTS LTD.	OTTAWA RIVER OTTAWA MILL 6 BOOTH STREET OTTAWA CITY ON	N/128.9	-0.06	90
10	SPL	E.B. EDDY FOREST PRODUCTS LTD.	OTTAWA RIVER OTTAWA MILL 6 BOOTH STREET OTTAWA CITY ON	N/128.9	-0.06	90
10	SPL	E.B. EDDY FOREST PRODUCTS LTD.	OTTAWA MILL 6 BOOTH STREET OTTAWA CITY ON K1R 6K8	N/128.9	-0.06	91
10	SPL	E.B. EDDY FOREST PRODUCTS LTD.	OTTAWA RIVER OTTAWA MILL 6 BOOTH STREET OTTAWA CITY ON	N/128.9	-0.06	91
10	SPL	E.B. EDDY FOREST PRODUCTS LTD.	OTTAWA RIVER OTTAWA MILL 6 BOOTH STREET OTTAWA CITY ON	N/128.9	-0.06	92
10	PRT	E.B. EDDY FOREST PRODUCTS LTD. MR. C.H. DIFFIN	6 BOOTH ST OTTAWA ON K1R 6K8	N/128.9	-0.06	92
10	PRT	E.B. EDDY FOREST PRODUCTS LTD. MR. C.H. DIFFIN	6 BOOTH ST OTTAWA ON K1R6K8	N/128.9	-0.06	93
10	PAP	Domtar Eddy Specialty Papers	6 Booth Street Ottawa ON K1R 6K8	N/128.9	-0.06	93
10	NPCB	E.B. EDDY FOREST PRODUCTS LIMITED	6 BOOTH STREET BOOTH STREET OTTAWA ON K1R 6K8	N/128.9	-0.06	93

Map Key	DB	Company/Site Name	Address	Dir/Dist (m)	Elev Diff (m)	Page Number
10	SPL	E.B. EDDY FOREST PRODUCTS LTD.	OTTAWA RIVER OTTAWA MILL 6 BOOTH STREET OTTAWA CITY ON K1R 6K8	N/128.9	-0.06	93
10	SCT	Domtar Inc. - Eddy Specialty Papers Division	6 Booth St Ottawa ON K1R 6K8	N/128.9	-0.06	94
10	PAP	Domtar Inc.	6 Booth Street Ottawa ON K1R 6K8	N/128.9	-0.06	94
10	OPCB	E.B. EDDY SPECIALTY PAPER DIVISION - DOM	6 BOOTH STREET OTTAWA ON K1R 6K8	N/128.9	-0.06	96
10	OPCB	E.B. EDDY FOREST PRODUCTS LIMITED	6 BOOTH STREET OTTAWA ON K1R 6K8	N/128.9	-0.06	96
10	OPCB	E.B. EDDY FOREST PRODUCTS LIMITED	6 BOOTH STREET OTTAWA ON K1R 6K8	N/128.9	-0.06	97
10	OPCB	E.B. EDDY FOREST PRODUCTS LIMITED	6 BOOTH STREET OTTAWA ON K1R 6K8	N/128.9	-0.06	97
10	OPCB	E.B. EDDY FOREST PRODUCTS LIMITED	6 BOOTH STREET OTTAWA ON K1R 6K8	N/128.9	-0.06	97
10	GEN	E.B. EDDY FOREST PRODUCTS LTD	6 BOOTH STREET OTTAWA ON K1R 6K8	N/128.9	-0.06	98
10	GEN	E.B. EDDY FOREST PRODUCTS LTD	6 BOOTH STREET OTTAWA ON K1R 6K8	N/128.9	-0.06	98
10	GEN	E.B. EDDY FOREST PRODUCTS LTD.	6 BOOTH STREET OTTAWA ON K1R 6K8	N/128.9	-0.06	99
10	GEN	E.B. EDDY FOREST PRODUCTS LTD. 14-088	6 BOOTH STREET OTTAWA ON K1R 6K8	N/128.9	-0.06	100
10	GEN	E.B. EDDY FOREST PRODUCTS LIMITED	6 BOOTH STREET OTTAWA ON K1R 6K8	N/128.9	-0.06	101

Map Key	DB	Company/Site Name	Address	Dir/Dist (m)	Elev Diff (m)	Page Number
10	GEN	DOMTAR INC	6 BOOTH STREET OTTAWA ON K1R 6K8	N/128.9	-0.06	102
10	PAP	Domtar	6 Booth Street Ottawa ON K1R 6K8	N/128.9	-0.06	104
10	PAP	Domtar Inc.	6 Booth Street Ottawa ON K1R 6K8	N/128.9	-0.06	105
10	OPCB	E.B. EDDY SPECIALTY PAPER DIVISION - DOM	6 BOOTH STREET OTTAWA ON K1R 6K8	N/128.9	-0.06	107
10	SPL	Domtar Inc.	6 Booth Street, Ottawa, Ontario, K1R 6K8 Ottawa ON	N/128.9	-0.06	107
10	SPL	Domtar Inc.	6 Booth St Ottawa ON K1R 6K8	N/128.9	-0.06	108
10	SPL	Domtar Inc.	6 Booth St. Ottawa ON K1R 6K8	N/128.9	-0.06	108
10	SRDS	E.B. EDDY FOREST PRODUCTS LTD.	OTTAWA ON	N/128.9	-0.06	109
10	SRDS	E.B. EDDY FOREST PRODUCTS LTD.	OTTAWA ON	N/128.9	-0.06	110
10	SRDS	E.B. EDDY FOREST PRODUCTS LTD.	OTTAWA ON	N/128.9	-0.06	111
10	GEN	DST Consulting Engineers Inc.	6 Booth Street Ottawa ON K1R 6K8	N/128.9	-0.06	112
10	GEN	DST Consulting Engineers Inc.	6 Booth Street Ottawa ON K1R 6K8	N/128.9	-0.06	113
10	NPCB	DOMTAR INC.(E.B.EDDY FOREST PRODUCTS LTD.)	BOX 3521 STATION C 6 BOOTH STREET OTTAWA ON K1R 6K8	N/128.9	-0.06	113

Map Key	DB	Company/Site Name	Address	Dir/Dist (m)	Elev Diff (m)	Page Number
10	PAP	Domtar Corp. - Hull/Ottawa Mill	6 Booth St Ottawa ON K1R 6K8	N/128.9	-0.06	113
10	GEN	DOMTAR INC	6 Booth St. Ottawa ON K1R 6K8	N/128.9	-0.06	114
10	SPL	Domtar Inc.	6 Booth St Ottawa ON K1R 6K8	N/128.9	-0.06	115
10	CA	Domtar Inc.	6 Booth Street Ottawa ON K1R 6K8	N/128.9	-0.06	116
10	CA	Chaudiere Water Power Inc.	6 Booth Street Ottawa ON K1R 6K8	N/128.9	-0.06	116
10	CA	Domtar Inc.	6 Booth Street Ottawa ON K1R 6K8	N/128.9	-0.06	117
10	CA	Domtar Inc.	6 Booth Street Ottawa ON K1R 6K8	N/128.9	-0.06	117
10	DTNK	E.B. EDDY FOREST PRODUCTS LTD.	6 BOOTH ST OTTAWA ON	N/128.9	-0.06	117
10	DTNK	E.B. EDDY FOREST PRODUCTS LTD.	6 BOOTH ST OTTAWA ON	N/128.9	-0.06	117
10	GEN	DOMTAR INC	6 Booth St. Ottawa ON K1R 6K8	N/128.9	-0.06	118
10	EHS		6 Booth Street Ottawa ON K1R 6K8	N/128.9	-0.06	119
10	GEN	DOMTAR INC	6 Booth St. Ottawa ON K1R 6K8	N/128.9	-0.06	119
10	GEN	DOMTAR INC	6 Booth St. Ottawa ON K1R 6K8	N/128.9	-0.06	120

Map Key	DB	Company/Site Name	Address	Dir/Dist (m)	Elev Diff (m)	Page Number
10	GEN	DOMTAR INC	6 Booth St. Ottawa ON K1R 6K8	N/128.9	-0.06	121
11	FCS	Middle Street to Booth Street	Ottawa ON	E/131.1	-0.06	122
12	MNR	DH OT-4	ON	W/136.1	0.99	124
13	EHS		Chadiere Island Ottawa ON	WNW/141.2	-0.15	124
14	BORE		ON	ESE/151.2	0.94	124
15	EASR	OTTAWA GREENBELT CONSTRUCTION COMPANY LIMITED	ON	N/153.2	-0.06	125
16	WWIS		Chaudiere Island Ottawa ON Well ID: 7333861	W/156.4	0.94	126
17	EHS		3 Booth Street Ottawa ON K1R	N/159.4	-0.06	128
18	FCS	161 Middle Street	Ottawa ON	ENE/167.0	-0.06	129
19	FCS	Booth Street, West of LeBreton near Chaudiere Falls	Ottawa ON	W/172.7	-0.77	131
20	WWIS		4 BOOTH STREET Ottawa ON Well ID: 7335660	W/176.6	0.94	133
21	SPL	Cascades Recovery Inc.	5550 Booth Street Ottawa ON	N/177.0	-0.06	135
22	FCS	160 Middle Street	Ottawa ON	E/177.3	-0.75	136

Map Key	DB	Company/Site Name	Address	Dir/Dist (m)	Elev Diff (m)	Page Number
23	FCS		Ottawa ON	WNW/182.3	-0.14	143
24	WWIS		Chaudiere Island Ottawa ON <i>Well ID: 7333860</i>	W/182.8	0.94	144
25	AST		ON	NNW/183.1	-0.06	147
26	WWIS		Chaudiere Island Ottawa ON <i>Well ID: 7333862</i>	W/183.4	0.91	147
27	FCS		Ottawa ON	WNW/188.3	-0.14	150
28	FCS		Ottawa ON	WNW/189.0	-0.14	151
29	PTTW	Chaudiere Hydro Inc.	ON	W/189.4	1.64	152
29	PTTW	Chaudiere Hydro Inc.	ON	W/189.4	1.64	152
29	GEN	Chaudiere Water Power Inc.	4 Booth St. Ottawa ON	W/189.4	1.64	153
29	GEN	Chaudiere Hydro Limited Partnership	4 Booth St. Ottawa ON	W/189.4	1.64	153
29	PTTW	Chaudiere Hydro Inc.	Ottawa River near 4 Booth Street Ottawa, Ontario CITY OF OTTAWA ON	W/189.4	1.64	154
29	EBR	Chaudiere Hydro Inc.	4 Booth Street Ottawa CITY OF OTTAWA ON	W/189.4	1.64	154
29	ECA	Chaudiere Hydro Inc.	4 Booth St Ottawa ON K1G 3S4	W/189.4	1.64	155

Map Key	DB	Company/Site Name	Address	Dir/Dist (m)	Elev Diff (m)	Page Number
29	EASR	CHAUDIERE HYDRO L.P. /HYDRO CHAUDIERE S.E.C.	4 Booth ST Ottawa ON K1R 6K8	W/189.4	1.64	155
29	ECA	Chaudiere Hydro Inc.	4 Booth St Ottawa ON K1G 3S4	W/189.4	1.64	155
29	SPL	EBC Inc.	4 Booth St Ottawa ON	W/189.4	1.64	156
29	SPL		4 Booth St Ottawa ON NA	W/189.4	1.64	156
29	SPL		4 Booth Street Ottawa ON	W/189.4	1.64	157
29	SPL		4 Boot Street Ottawa ON	W/189.4	1.64	157
29	SPL		4 Booth St Ottawa ON NA	W/189.4	1.64	158
29	SPL	Chaudiere Hydro Inc.	4 Booth St Ottawa ON NA	W/189.4	1.64	158
29	SPL	Northech Construction Inc.	4 Booth Street; Booth (from Somerset Street to Primrose) Ottawa; Ottawa ON NA	W/189.4	1.64	159
29	GEN	Chaudiere Water Power Inc.	4 Booth St. Ottawa ON K1R 6KR	W/189.4	1.64	159
29	GEN	Northech Construction	4 Booth Street Ottawa ON K1R 6K8	W/189.4	1.64	160
29	GEN	Northech Construction	4 Booth Street Ottawa ON K1R 6K8	W/189.4	1.64	160
29	GEN	Chaudiere Water Power Inc.	4 Booth St. Ottawa ON K1R 6KR	W/189.4	1.64	161

Map Key	DB	Company/Site Name	Address	Dir/Dist (m)	Elev Diff (m)	Page Number
29	GEN	Windmill DREAM Ontario LP	4 Booth Street Ottawa ON K1R 6K8	W/189.4	1.64	161
29	GEN	Chaudiere Hydro Limited Partnership	4 Booth St. Ottawa ON K1R 6K8	W/189.4	1.64	161
29	GEN	Chaudiere Hydro Limited Partnership	4 Booth St. Ottawa ON K1R 6K8	W/189.4	1.64	162
29	GEN	Chaudiere Hydro Limited Partnership	4 Booth St. Ottawa ON K1R 6K8	W/189.4	1.64	163
29	GEN	Chaudiere Water Power Inc.	4 Booth St. Ottawa ON K1R 6KR	W/189.4	1.64	163
29	GEN	Chaudiere Hydro Limited Partnership	4 Booth St. Ottawa ON K1R 6K8	W/189.4	1.64	164
29	GEN	Northeq Construction	4 Booth Street Ottawa ON K1R 6K8	W/189.4	1.64	164
29	GEN	Chaudiere Water Power Inc.	4 Booth St. Ottawa ON K1R 6KR	W/189.4	1.64	165
29	SPL		4 Booth Street, Ottawa Ottawa ON	W/189.4	1.64	165
29	ECA	Windmill Dream ON Holdings GP Inc., as general partner for and on behalf of	Windmill Dream ON Holdings LP 3 and 4 Booth Street Ottawa ON K1R 6K8	W/189.4	1.64	166
29	ECA	Windmill Dream ON Holdings GP Inc., as general partner for and on behalf of	Windmill Dream ON Holdings LP 3 and 4 Booth Street Ottawa ON K1R 6K8	W/189.4	1.64	166
29	GEN	Hydro Ottawa Ltd. Hydro Ottawa Ltd.	4 Booth St. Ottawa ON K1R 6K8	W/189.4	1.64	166
29	GEN	Chaudiere Water Power Inc.	4 Booth St. Ottawa ON K1R 6KR	W/189.4	1.64	167

Map Key	DB	Company/Site Name	Address	Dir/Dist (m)	Elev Diff (m)	Page Number
29	RSC	WINDMILL DREAM ZIBI ONTARIO INC.	PART OF 4 BOOTH STREET, OTTAWA, ON K1R 6K8 Ottawa ON	W/189.4	1.64	168
30	FCS		Ottawa ON	WNW/189.7	-0.14	169
31	FCS	Middle Street	Ottawa ON	ENE/190.0	-0.06	172
32	FCS		Ottawa ON	WNW/190.4	-0.14	174
33	FCS		Ottawa ON	WNW/192.4	-0.14	177
34	FCS		Ottawa ON	WNW/193.0	-0.14	178
35	FCS		Ottawa ON	WNW/193.7	-0.14	179
36	FCS		Ottawa ON	WNW/194.4	-0.14	180
37	FCS	172 - Aamjiwnaang - 96194 - SARNIA NO. 45 SUB-SURFACE - 0402548005	Ottawa ON	WNW/202.6	-0.14	180
38	FCS		Ottawa ON	WNW/203.2	-0.14	186
39	FCS		Ottawa ON	WNW/203.9	-0.14	190
40	WWIS		ON Well ID: 7335688	NNE/204.4	-0.03	193
41	FCS		Ottawa ON	WNW/204.6	-0.14	194

Map Key	DB	Company/Site Name	Address	Dir/Dist (m)	Elev Diff (m)	Page Number
42	FCS		Ottawa ON	WNW/205.3	-0.14	197
43	FCS		Ottawa ON	WNW/207.2	-0.14	200
44	WWIS		ON <i>Well ID:</i> 7339940	NNE/208.5	-0.03	203
45	WWIS		3 BOOTH ST ON <i>Well ID:</i> 7338525	N/208.6	-0.03	203
46	FCS		Ottawa ON	WNW/210.0	-0.14	204
47	GEN	Canadian Museum of Civilization Corporation	1 Vimy Place Ottawa ON K1R 1C2	SSE/217.2	1.94	205
47	GEN	Canadian Museum of Civilization Corporation	1 Vimy Place Ottawa ON	SSE/217.2	1.94	206
47	GEN	Canadian Museum of Civilization Corporation	1 Vimy Place Ottawa ON	SSE/217.2	1.94	206
47	GEN	Canadian Museum of Civilization Corporation	1 Vimy Place Ottawa ON	SSE/217.2	1.94	207
47	GEN	Canadian Museum of Civilization Corporation	1 Vimy Place Ottawa ON K1R 1C2	SSE/217.2	1.94	207
47	GEN	Canadian Museum of History	1 Vimy Place Ottawa ON	SSE/217.2	1.94	208
47	GEN	Canadian Museum of History	1 Vimy Place Ottawa ON K1R 1C2	SSE/217.2	1.94	209
47	GEN	Canadian Museum of History	1 Vimy Place Ottawa ON K1R 1C2	SSE/217.2	1.94	210

Map Key	DB	Company/Site Name	Address	Dir/Dist (m)	Elev Diff (m)	Page Number
47	GEN	Canadian Museum of History	1 Vimy Place Ottawa ON K1R 1C2	SSE/217.2	1.94	210
47	GEN	Canadian Museum of History Facility Management	1 Vimy Place Ottawa ON K1R 1C2	SSE/217.2	1.94	211
47	GEN	Canadian Museum of History Facility Management	1 Vimy Place Ottawa ON K1R 1C2	SSE/217.2	1.94	212
48	EHS		Booth St Ottawa ON	N/220.6	-0.75	213
49	WWIS		Chaudiere Island Ottawa ON <i>Well ID: 7333859</i>	E/221.6	-0.43	213
50	FCS		Ottawa ON	WNW/223.7	-0.06	216
51	FCS		Ottawa ON	WNW/224.2	-0.06	219
52	FCS		Ottawa ON	WNW/230.5	-0.06	223
53	FCS	207 - Bearskin Lake - 06319 - BEARSKIN LAKE / 0402384905	Ottawa ON	WNW/231.4	-0.06	226
54	FCS		Ottawa ON	WNW/232.6	-0.06	231
55	EEM	Papiers de spécialité Eddy Ltée, Division Domtar	ON	WNW/241.7	-0.09	234
55	EEM	Papiers de spécialité Eddy Ltée, Division Domtar	ON	WNW/241.7	-0.09	234
55	EEM	Papiers de spécialité Eddy Ltée, Division Domtar	ON	WNW/241.7	-0.09	235

Map Key	DB	Company/Site Name	Address	Dir/Dist (m)	Elev Diff (m)	Page Number
55	EEM	Papiers de spécialité Eddy Ltée, Division Domtar	ON	WNW/241.7	-0.09	235
55	EEM	Papiers de spécialité Eddy Ltée, Division Domtar	ON	WNW/241.7	-0.09	236
55	EEM	Papiers de spécialité Eddy Ltée, Division Domtar	ON	WNW/241.7	-0.09	236
55	EEM	Papiers de spécialité Eddy Ltée, Division Domtar	ON	WNW/241.7	-0.09	237
55	EEM	Papiers de spécialité Eddy Ltée, Division Domtar	ON	WNW/241.7	-0.09	238
55	EEM	Papiers de spécialité Eddy Ltée, Division Domtar	ON	WNW/241.7	-0.09	238
55	EEM	Papiers de spécialité Eddy Ltée, Division Domtar	ON	WNW/241.7	-0.09	239
55	EEM	Papiers de spécialité Eddy Ltée, Division Domtar	ON	WNW/241.7	-0.09	239
55	EEM	Papiers de spécialité Eddy Ltée, Division Domtar	ON	WNW/241.7	-0.09	240
55	EEM	Papiers de spécialité Eddy Ltée, Division Domtar	ON	WNW/241.7	-0.09	240
55	EEM	Papiers de spécialité Eddy Ltée, Division Domtar	ON	WNW/241.7	-0.09	241
55	EEM	Papiers de spécialité Eddy Ltée, Division Domtar	ON	WNW/241.7	-0.09	241
55	EEM	Papiers de spécialité Eddy Ltée, Division Domtar	ON	WNW/241.7	-0.09	242

Map Key	DB	Company/Site Name	Address	Dir/Dist (m)	Elev Diff (m)	Page Number
55	EEM	Papiers de spécialité Eddy Ltée, Division Domtar	ON	WNW/241.7	-0.09	242
55	EEM	Papiers de spécialité Eddy Ltée, Division Domtar	ON	WNW/241.7	-0.09	243
55	EEM	Papiers de spécialité Eddy Ltée, Division Domtar	ON	WNW/241.7	-0.09	243
55	EEM	Papiers de spécialité Eddy Ltée, Division Domtar	ON	WNW/241.7	-0.09	244
55	EEM	Papiers de spécialité Eddy Ltée, Division Domtar	ON	WNW/241.7	-0.09	244
55	EEM	Papiers de spécialité Eddy Ltée, Division Domtar	ON	WNW/241.7	-0.09	245
55	EEM	Papiers de spécialité Eddy Ltée, Division Domtar	ON	WNW/241.7	-0.09	245
55	EEM	Papiers de spécialité Eddy Ltée, Division Domtar	ON	WNW/241.7	-0.09	246
55	EEM	Papiers de spécialité Eddy Ltée, Division Domtar	ON	WNW/241.7	-0.09	246
55	EEM	Papiers de spécialité Eddy Ltée, Division Domtar	ON	WNW/241.7	-0.09	247
55	EEM	Papiers de spécialité Eddy Ltée, Division Domtar	ON	WNW/241.7	-0.09	247
55	EEM	Papiers de spécialité Eddy Ltée, Division Domtar	ON	WNW/241.7	-0.09	248
55	EEM	Papiers de spécialité Eddy Ltée, Division Domtar	ON	WNW/241.7	-0.09	248

Map Key	DB	Company/Site Name	Address	Dir/Dist (m)	Elev Diff (m)	Page Number
55	EEM	Papiers de spécialité Eddy Ltée, Division Domtar	ON	WNW/241.7	-0.09	249
55	EEM	Papiers de spécialité Eddy Ltée, Division Domtar	ON	WNW/241.7	-0.09	249
55	EEM	Papiers de spécialité Eddy Ltée, Division Domtar	ON	WNW/241.7	-0.09	250
55	EEM	Papiers de spécialité Eddy Ltée, Division Domtar	ON	WNW/241.7	-0.09	250
55	EEM	Papiers de spécialité Eddy Ltée, Division Domtar	ON	WNW/241.7	-0.09	251
55	EEM	Papiers de spécialité Eddy Ltée, Division Domtar	ON	WNW/241.7	-0.09	251
55	EEM	Papiers de spécialité Eddy Ltée, Division Domtar	ON	WNW/241.7	-0.09	252
55	EEM	Papiers de spécialité Eddy Ltée, Division Domtar	ON	WNW/241.7	-0.09	252
55	EEM	Papiers de spécialité Eddy Ltée, Division Domtar	ON	WNW/241.7	-0.09	253
55	EEM	Papiers de spécialité Eddy Ltée, Division Domtar	ON	WNW/241.7	-0.09	253
55	EEM	Papiers de spécialité Eddy Ltée, Division Domtar	ON	WNW/241.7	-0.09	254
55	EEM	Papiers de spécialité Eddy Ltée, Division Domtar	ON	WNW/241.7	-0.09	255
55	EEM	Papiers de spécialité Eddy Ltée, Division Domtar	ON	WNW/241.7	-0.09	255

Map Key	DB	Company/Site Name	Address	Dir/Dist (m)	Elev Diff (m)	Page Number
55	EEM	Papiers de spécialité Eddy Ltée, Division Domtar	ON	WNW/241.7	-0.09	256
55	EEM	Papiers de spécialité Eddy Ltée, Division Domtar	ON	WNW/241.7	-0.09	256
55	EEM	Papiers de spécialité Eddy Ltée, Division Domtar	ON	WNW/241.7	-0.09	257
55	EEM	Papiers de spécialité Eddy Ltée, Division Domtar	ON	WNW/241.7	-0.09	257
55	EEM	Papiers de spécialité Eddy Ltée, Division Domtar	ON	WNW/241.7	-0.09	258
55	EEM	Papiers de spécialité Eddy Ltée, Division Domtar	ON	WNW/241.7	-0.09	258
55	EEM	Papiers de spécialité Eddy Ltée, Division Domtar	ON	WNW/241.7	-0.09	259
55	EEM	Papiers de spécialité Eddy Ltée, Division Domtar	ON	WNW/241.7	-0.09	259
55	EEM	Papiers de spécialité Eddy Ltée, Division Domtar	ON	WNW/241.7	-0.09	260
55	EEM	Papiers de spécialité Eddy Ltée, Division Domtar	ON	WNW/241.7	-0.09	260
55	EEM	Papiers de spécialité Eddy Ltée, Division Domtar	ON	WNW/241.7	-0.09	261
55	EEM	Papiers de spécialité Eddy Ltée, Division Domtar	ON	WNW/241.7	-0.09	261
55	EEM	Papiers de spécialité Eddy Ltée, Division Domtar	ON	WNW/241.7	-0.09	262

Map Key	DB	Company/Site Name	Address	Dir/Dist (m)	Elev Diff (m)	Page Number
55	EEM	Papiers de spécialité Eddy Ltée, Division Domtar	ON	WNW/241.7	-0.09	262
55	EEM	Papiers de spécialité Eddy Ltée, Division Domtar	ON	WNW/241.7	-0.09	263
55	EEM	Papiers de spécialité Eddy Ltée, Division Domtar	ON	WNW/241.7	-0.09	263
55	EEM	Papiers de spécialité Eddy Ltée, Division Domtar	ON	WNW/241.7	-0.09	264
55	EEM	Papiers de spécialité Eddy Ltée, Division Domtar	ON	WNW/241.7	-0.09	264
55	EEM	Papiers de spécialité Eddy Ltée, Division Domtar	ON	WNW/241.7	-0.09	265
55	EEM	Papiers de spécialité Eddy Ltée, Division Domtar	ON	WNW/241.7	-0.09	265
55	EEM	Papiers de spécialité Eddy Ltée, Division Domtar	ON	WNW/241.7	-0.09	266
55	EEM	Papiers de spécialité Eddy Ltée, Division Domtar	ON	WNW/241.7	-0.09	266
55	EEM	Papiers de spécialité Eddy Ltée, Division Domtar	ON	WNW/241.7	-0.09	267
55	EEM	Papiers de spécialité Eddy Ltée, Division Domtar	ON	WNW/241.7	-0.09	267
55	EEM	Papiers de spécialité Eddy Ltée, Division Domtar	ON	WNW/241.7	-0.09	268
55	EEM	Papiers de spécialité Eddy Ltée, Division Domtar	ON	WNW/241.7	-0.09	268

Map Key	DB	Company/Site Name	Address	Dir/Dist (m)	Elev Diff (m)	Page Number
55	EEM	Papiers de spécialité Eddy Ltée, Division Domtar	ON	WNW/241.7	-0.09	269
55	EEM	Papiers de spécialité Eddy Ltée, Division Domtar	ON	WNW/241.7	-0.09	269
55	EEM	Papiers de spécialité Eddy Ltée, Division Domtar	ON	WNW/241.7	-0.09	270
55	EEM	Papiers de spécialité Eddy Ltée, Division Domtar	ON	WNW/241.7	-0.09	271
55	EEM	Papiers de spécialité Eddy Ltée, Division Domtar	ON	WNW/241.7	-0.09	271
55	EEM	Papiers de spécialité Eddy Ltée, Division Domtar	ON	WNW/241.7	-0.09	272
55	EEM	Papiers de spécialité Eddy Ltée, Division Domtar	ON	WNW/241.7	-0.09	272
55	EEM	Papiers de spécialité Eddy Ltée, Division Domtar	ON	WNW/241.7	-0.09	273
55	EEM	Papiers de spécialité Eddy Ltée, Division Domtar	ON	WNW/241.7	-0.09	273
55	EEM	Papiers de spécialité Eddy Ltée, Division Domtar	ON	WNW/241.7	-0.09	274
55	EEM	Papiers de spécialité Eddy Ltée, Division Domtar	ON	WNW/241.7	-0.09	274
55	EEM	Papiers de spécialité Eddy Ltée, Division Domtar	ON	WNW/241.7	-0.09	275
55	EEM	Papiers de spécialité Eddy Ltée, Division Domtar	ON	WNW/241.7	-0.09	275

Map Key	DB	Company/Site Name	Address	Dir/Dist (m)	Elev Diff (m)	Page Number
55	EEM	Papiers de spécialité Eddy Ltée, Division Domtar	ON	WNW/241.7	-0.09	276
55	EEM	Papiers de spécialité Eddy Ltée, Division Domtar	ON	WNW/241.7	-0.09	276
55	EEM	Papiers de spécialité Eddy Ltée, Division Domtar	ON	WNW/241.7	-0.09	277
55	EEM	Papiers de spécialité Eddy Ltée, Division Domtar	ON	WNW/241.7	-0.09	277
55	EEM	Papiers de spécialité Eddy Ltée, Division Domtar	ON	WNW/241.7	-0.09	278
55	EEM	Papiers de spécialité Eddy Ltée, Division Domtar	ON	WNW/241.7	-0.09	278
55	EEM	Papiers de spécialité Eddy Ltée, Division Domtar	ON	WNW/241.7	-0.09	279
55	EEM	Papiers de spécialité Eddy Ltée, Division Domtar	ON	WNW/241.7	-0.09	279
55	EEM	Papiers de spécialité Eddy Ltée, Division Domtar	ON	WNW/241.7	-0.09	280
55	EEM	Papiers de spécialité Eddy Ltée, Division Domtar	ON	WNW/241.7	-0.09	280
55	EEM	Papiers de spécialité Eddy Ltée, Division Domtar	ON	WNW/241.7	-0.09	281
55	EEM	Papiers de spécialité Eddy Ltée, Division Domtar	ON	WNW/241.7	-0.09	281
55	EEM	Papiers de spécialité Eddy Ltée, Division Domtar	ON	WNW/241.7	-0.09	282

Map Key	DB	Company/Site Name	Address	Dir/Dist (m)	Elev Diff (m)	Page Number
55	EEM	Papiers de spécialité Eddy Ltée, Division Domtar	ON	WNW/241.7	-0.09	282
55	EEM	Papiers de spécialité Eddy Ltée, Division Domtar	ON	WNW/241.7	-0.09	283
55	EEM	Papiers de spécialité Eddy Ltée, Division Domtar	ON	WNW/241.7	-0.09	283
55	EEM	Papiers de spécialité Eddy Ltée, Division Domtar	ON	WNW/241.7	-0.09	284
55	EEM	Papiers de spécialité Eddy Ltée, Division Domtar	ON	WNW/241.7	-0.09	284
55	EEM	Papiers de spécialité Eddy Ltée, Division Domtar	ON	WNW/241.7	-0.09	285
55	EEM	Papiers de spécialité Eddy Ltée, Division Domtar	ON	WNW/241.7	-0.09	285
56	BORE		ON	SE/245.4	1.94	286
57	WWIS		Chalidiere Island Ottawa ON <i>Well ID: 7333857</i>	NNE/246.1	-0.75	287
58	GEN	OTTAWA HYDRO	156 MIDDLE STREET OTTAWA ON K1R 6K4	ENE/249.4	-0.06	290
58	GEN	HYDRO OTTAWA	156 MIDDLE ST OTTAWA ON K1R 6K4	ENE/249.4	-0.06	290
58	GEN	Energy Ottawa Inc.	156 Middle Street Ottawa ON K1R 6K4	ENE/249.4	-0.06	290
58	GEN	Energy Ottawa Inc.	156 Middle Street Ottawa ON K1R 6K4	ENE/249.4	-0.06	291

<i>Map Key</i>	<i>DB</i>	<i>Company/Site Name</i>	<i>Address</i>	<i>Dir/Dist (m)</i>	<i>Elev Diff (m)</i>	<i>Page Number</i>
58	GEN	Energy Ottawa Inc.	156 Middle Street Ottawa ON K1R 6K4	ENE/249.4	-0.06	291
58	GEN	Energy Ottawa Inc.	156 Middle Street Ottawa ON K1R 6K4	ENE/249.4	-0.06	292
58	GEN	Energy Ottawa Inc.	156 Middle Street Ottawa ON K1R 6K4	ENE/249.4	-0.06	292
58	GEN	Energy Ottawa Inc.	156 Middle Street Ottawa ON	ENE/249.4	-0.06	292
58	GEN	Energy Ottawa Inc.	156 Middle Street Ottawa ON K1R 6K4	ENE/249.4	-0.06	293
58	GEN	Energy Ottawa Inc.	156 Middle Street Ottawa ON K1R 6K4	ENE/249.4	-0.06	294
58	GEN	Energy Ottawa Inc.	156 Middle Street Ottawa ON K1R 6K4	ENE/249.4	-0.06	294
58	GEN	Energy Ottawa Inc.	156 Middle Street Ottawa ON K1R 6K4	ENE/249.4	-0.06	295
58	GEN	Hydro Ottawa Ltd. Hydro Ottawa Ltd.	156 Middle Street Ottawa ON K1R 6K4	ENE/249.4	-0.06	296

Executive Summary: Summary By Data Source

AST - Aboveground Storage Tanks

A search of the AST database, dated May 31, 2014 has found that there are 1 AST site(s) within approximately 0.25 kilometers of the project property.

<u>Lower Elevation</u>	<u>Address</u>	<u>Direction</u>	<u>Distance (m)</u>	<u>Map Key</u>
	ON	NNW	183.08	<u>25</u>

BORE - Borehole

A search of the BORE database, dated 1875-Jul 2018 has found that there are 2 BORE site(s) within approximately 0.25 kilometers of the project property.

<u>Equal/Higher Elevation</u>	<u>Address</u>	<u>Direction</u>	<u>Distance (m)</u>	<u>Map Key</u>
	ON	ESE	151.24	<u>14</u>
	ON	SE	245.36	<u>56</u>

CA - Certificates of Approval

A search of the CA database, dated 1985-Oct 30, 2011* has found that there are 6 CA site(s) within approximately 0.25 kilometers of the project property.

<u>Lower Elevation</u>	<u>Address</u>	<u>Direction</u>	<u>Distance (m)</u>	<u>Map Key</u>
Domtar Inc.	6 Booth Street Ottawa ON K1R 6K8	N	128.90	<u>10</u>
Chaudiere Water Power Inc.	6 Booth Street Ottawa ON K1R 6K8	N	128.90	<u>10</u>
E.B. EDDY FOREST PRODUCTS LTD.	6 BOOTH ST., SPECIALTY MILL OTTAWA CITY ON K1R 6K8	N	128.90	<u>10</u>

Domtar Inc.	6 Booth Street Ottawa ON K1R 6K8	N	128.90	10
E.B. EDDY FOREST PRODUCTS LTD.	6 BOOTH STREET OTTAWA CITY ON K1R 6K8	N	128.90	10
Domtar Inc.	6 Booth Street Ottawa ON K1R 6K8	N	128.90	10

DTNK - Delisted Fuel Tanks

A search of the DTNK database, dated Jul 31, 2020 has found that there are 2 DTNK site(s) within approximately 0.25 kilometers of the project property.

<u>Lower Elevation</u>	<u>Address</u>	<u>Direction</u>	<u>Distance (m)</u>	<u>Map Key</u>
E.B. EDDY FOREST PRODUCTS LTD.	6 BOOTH ST OTTAWA ON	N	128.90	10
E.B. EDDY FOREST PRODUCTS LTD.	6 BOOTH ST OTTAWA ON	N	128.90	10

EASR - Environmental Activity and Sector Registry

A search of the EASR database, dated Oct 2011-Sep 30, 2020 has found that there are 2 EASR site(s) within approximately 0.25 kilometers of the project property.

<u>Equal/Higher Elevation</u>	<u>Address</u>	<u>Direction</u>	<u>Distance (m)</u>	<u>Map Key</u>
CHAUDIÈRE HYDRO L.P. /HYDRO CHAUDIÈRE S.E.C.	4 Booth ST Ottawa ON K1R 6K8	W	189.37	29

<u>Lower Elevation</u>	<u>Address</u>	<u>Direction</u>	<u>Distance (m)</u>	<u>Map Key</u>
OTTAWA GREENBELT CONSTRUCTION COMPANY LIMITED	ON	N	153.16	15

EBR - Environmental Registry

A search of the EBR database, dated 1994-Sep 30, 2020 has found that there are 4 EBR site(s) within approximately 0.25 kilometers of the project property.

<u>Equal/Higher Elevation</u>	<u>Address</u>	<u>Direction</u>	<u>Distance (m)</u>	<u>Map Key</u>
Domtar Inc.	6 Booth Street Ottawa Ontario K1R 6K8 Ottawa ON	NNE	23.28	<u>3</u>
Domtar Inc.	6 Booth Street Ottawa Ontario K1R 6K8 Ottawa ON	NNE	23.28	<u>3</u>
Chaudiere Hydro Inc.	4 Booth Street Ottawa CITY OF OTTAWA ON	W	189.37	<u>29</u>
<u>Lower Elevation</u>	<u>Address</u>	<u>Direction</u>	<u>Distance (m)</u>	<u>Map Key</u>
Windmill Dream ON Holdings GP Inc.	3 Booth Street Ottawa, ON K1R 7W1 Canada ON	SSW	18.42	<u>2</u>

ECA - Environmental Compliance Approval

A search of the ECA database, dated Oct 2011-Sep 30, 2020 has found that there are 10 ECA site(s) within approximately 0.25 kilometers of the project property.

<u>Equal/Higher Elevation</u>	<u>Address</u>	<u>Direction</u>	<u>Distance (m)</u>	<u>Map Key</u>
Domtar Inc.	6 Booth Street Ottawa ON K1R 6K8	NNE	23.28	<u>3</u>
Chaudiere Water Power Inc.	6 Booth Street Ottawa ON K1R 6K8	NNE	23.28	<u>3</u>
Domtar Inc.	6 Booth Street Ottawa ON K1R 6K8	NNE	23.28	<u>3</u>
Domtar Inc.	6 Booth Street Ottawa ON K1R 6K8	NNE	23.28	<u>3</u>
Chaudiere Hydro Inc.	4 Booth St Ottawa ON K1G 3S4	W	189.37	<u>29</u>
Chaudiere Hydro Inc.	4 Booth St Ottawa ON K1G 3S4	W	189.37	<u>29</u>

<u>Equal/Higher Elevation</u>	<u>Address</u>	<u>Direction</u>	<u>Distance (m)</u>	<u>Map Key</u>
Windmill Dream ON Holdings GP Inc., as general partner for and on behalf of	Windmill Dream ON Holdings LP 3 and 4 Booth Street Ottawa ON K1R 6K8	W	189.37	29
Windmill Dream ON Holdings GP Inc., as general partner for and on behalf of	Windmill Dream ON Holdings LP 3 and 4 Booth Street Ottawa ON K1R 6K8	W	189.37	29

<u>Lower Elevation</u>	<u>Address</u>	<u>Direction</u>	<u>Distance (m)</u>	<u>Map Key</u>
Windmill Dream ON Holdings GP Inc., as general partner for and on behalf of	Windmill Dream ON Holdings LP 3 Booth St Ottawa ON K1R 6K8	SSW	18.42	2
Windmill Dream ON Holdings GP Inc.	3 Booth St Ottawa ON K1R 6K8	SSW	18.42	2

EEM - Environmental Effects Monitoring

A search of the EEM database, dated 1992-2007* has found that there are 101 EEM site(s) within approximately 0.25 kilometers of the project property.

<u>Lower Elevation</u>	<u>Address</u>	<u>Direction</u>	<u>Distance (m)</u>	<u>Map Key</u>
Papiers de spécialité Eddy Ltée, Division Domtar	ON	WNW	241.72	55
Papiers de spécialité Eddy Ltée, Division Domtar	ON	WNW	241.72	55
Papiers de spécialité Eddy Ltée, Division Domtar	ON	WNW	241.72	55
Papiers de spécialité Eddy Ltée, Division Domtar	ON	WNW	241.72	55
Papiers de spécialité Eddy Ltée, Division Domtar	ON	WNW	241.72	55

Papiers de spécialité Eddy Ltée, Division Domtar	ON	WNW	241.72	55
Papiers de spécialité Eddy Ltée, Division Domtar	ON	WNW	241.72	55
Papiers de spécialité Eddy Ltée, Division Domtar	ON	WNW	241.72	55
Papiers de spécialité Eddy Ltée, Division Domtar	ON	WNW	241.72	55
Papiers de spécialité Eddy Ltée, Division Domtar	ON	WNW	241.72	55
Papiers de spécialité Eddy Ltée, Division Domtar	ON	WNW	241.72	55
Papiers de spécialité Eddy Ltée, Division Domtar	ON	WNW	241.72	55
Papiers de spécialité Eddy Ltée, Division Domtar	ON	WNW	241.72	55
Papiers de spécialité Eddy Ltée, Division Domtar	ON	WNW	241.72	55
Papiers de spécialité Eddy Ltée, Division Domtar	ON	WNW	241.72	55
Papiers de spécialité Eddy Ltée, Division Domtar	ON	WNW	241.72	55
Papiers de spécialité Eddy Ltée, Division Domtar	ON	WNW	241.72	55
Papiers de spécialité Eddy Ltée, Division Domtar	ON	WNW	241.72	55
Papiers de spécialité Eddy Ltée, Division Domtar	ON	WNW	241.72	55

Papiers de spécialité Eddy Ltée, Division Domtar	ON	WNW	241.72	55
Papiers de spécialité Eddy Ltée, Division Domtar	ON	WNW	241.72	55
Papiers de spécialité Eddy Ltée, Division Domtar	ON	WNW	241.72	55
Papiers de spécialité Eddy Ltée, Division Domtar	ON	WNW	241.72	55
Papiers de spécialité Eddy Ltée, Division Domtar	ON	WNW	241.72	55
Papiers de spécialité Eddy Ltée, Division Domtar	ON	WNW	241.72	55
Papiers de spécialité Eddy Ltée, Division Domtar	ON	WNW	241.72	55
Papiers de spécialité Eddy Ltée, Division Domtar	ON	WNW	241.72	55
Papiers de spécialité Eddy Ltée, Division Domtar	ON	WNW	241.72	55
Papiers de spécialité Eddy Ltée, Division Domtar	ON	WNW	241.72	55
Papiers de spécialité Eddy Ltée, Division Domtar	ON	WNW	241.72	55
Papiers de spécialité Eddy Ltée, Division Domtar	ON	WNW	241.72	55
Papiers de spécialité Eddy Ltée, Division Domtar	ON	WNW	241.72	55
Papiers de spécialité Eddy Ltée, Division Domtar	ON	WNW	241.72	55

Papiers de spécialité Eddy Ltée, Division Domtar	ON	WNW	241.72	<u>55</u>
Papiers de spécialité Eddy Ltée, Division Domtar	ON	WNW	241.72	<u>55</u>
Papiers de spécialité Eddy Ltée, Division Domtar	ON	WNW	241.72	<u>55</u>
Papiers de spécialité Eddy Ltée, Division Domtar	ON	WNW	241.72	<u>55</u>
Papiers de spécialité Eddy Ltée, Division Domtar	ON	WNW	241.72	<u>55</u>
Papiers de spécialité Eddy Ltée, Division Domtar	ON	WNW	241.72	<u>55</u>
Papiers de spécialité Eddy Ltée, Division Domtar	ON	WNW	241.72	<u>55</u>
Papiers de spécialité Eddy Ltée, Division Domtar	ON	WNW	241.72	<u>55</u>
Papiers de spécialité Eddy Ltée, Division Domtar	ON	WNW	241.72	<u>55</u>
Papiers de spécialité Eddy Ltée, Division Domtar	ON	WNW	241.72	<u>55</u>
Papiers de spécialité Eddy Ltée, Division Domtar	ON	WNW	241.72	<u>55</u>
Papiers de spécialité Eddy Ltée, Division Domtar	ON	WNW	241.72	<u>55</u>

Papiers de spécialité Eddy Ltée, Division Domtar	ON	WNW	241.72	<u>55</u>
Papiers de spécialité Eddy Ltée, Division Domtar	ON	WNW	241.72	<u>55</u>
Papiers de spécialité Eddy Ltée, Division Domtar	ON	WNW	241.72	<u>55</u>
Papiers de spécialité Eddy Ltée, Division Domtar	ON	WNW	241.72	<u>55</u>
Papiers de spécialité Eddy Ltée, Division Domtar	ON	WNW	241.72	<u>55</u>
Papiers de spécialité Eddy Ltée, Division Domtar	ON	WNW	241.72	<u>55</u>
Papiers de spécialité Eddy Ltée, Division Domtar	ON	WNW	241.72	<u>55</u>
Papiers de spécialité Eddy Ltée, Division Domtar	ON	WNW	241.72	<u>55</u>
Papiers de spécialité Eddy Ltée, Division Domtar	ON	WNW	241.72	<u>55</u>
Papiers de spécialité Eddy Ltée, Division Domtar	ON	WNW	241.72	<u>55</u>
Papiers de spécialité Eddy Ltée, Division Domtar	ON	WNW	241.72	<u>55</u>
Papiers de spécialité Eddy Ltée, Division Domtar	ON	WNW	241.72	<u>55</u>
Papiers de spécialité Eddy Ltée, Division Domtar	ON	WNW	241.72	<u>55</u>
Papiers de spécialité Eddy Ltée, Division Domtar	ON	WNW	241.72	<u>55</u>

Papiers de spécialité Eddy Ltée, Division Domtar	ON	WNW	241.72	<u>55</u>
Papiers de spécialité Eddy Ltée, Division Domtar	ON	WNW	241.72	<u>55</u>
Papiers de spécialité Eddy Ltée, Division Domtar	ON	WNW	241.72	<u>55</u>
Papiers de spécialité Eddy Ltée, Division Domtar	ON	WNW	241.72	<u>55</u>
Papiers de spécialité Eddy Ltée, Division Domtar	ON	WNW	241.72	<u>55</u>
Papiers de spécialité Eddy Ltée, Division Domtar	ON	WNW	241.72	<u>55</u>
Papiers de spécialité Eddy Ltée, Division Domtar	ON	WNW	241.72	<u>55</u>
Papiers de spécialité Eddy Ltée, Division Domtar	ON	WNW	241.72	<u>55</u>
Papiers de spécialité Eddy Ltée, Division Domtar	ON	WNW	241.72	<u>55</u>
Papiers de spécialité Eddy Ltée, Division Domtar	ON	WNW	241.72	<u>55</u>
Papiers de spécialité Eddy Ltée, Division Domtar	ON	WNW	241.72	<u>55</u>
Papiers de spécialité Eddy Ltée, Division Domtar	ON	WNW	241.72	<u>55</u>
Papiers de spécialité Eddy Ltée, Division Domtar	ON	WNW	241.72	<u>55</u>
Papiers de spécialité Eddy Ltée, Division Domtar	ON	WNW	241.72	<u>55</u>

Papiers de spécialité Eddy Ltée, Division Domtar	ON	WNW	241.72	55
Papiers de spécialité Eddy Ltée, Division Domtar	ON	WNW	241.72	55
Papiers de spécialité Eddy Ltée, Division Domtar	ON	WNW	241.72	55
Papiers de spécialité Eddy Ltée, Division Domtar	ON	WNW	241.72	55
Papiers de spécialité Eddy Ltée, Division Domtar	ON	WNW	241.72	55
Papiers de spécialité Eddy Ltée, Division Domtar	ON	WNW	241.72	55
Papiers de spécialité Eddy Ltée, Division Domtar	ON	WNW	241.72	55
Papiers de spécialité Eddy Ltée, Division Domtar	ON	WNW	241.72	55
Papiers de spécialité Eddy Ltée, Division Domtar	ON	WNW	241.72	55
Papiers de spécialité Eddy Ltée, Division Domtar	ON	WNW	241.72	55
Papiers de spécialité Eddy Ltée, Division Domtar	ON	WNW	241.72	55
Papiers de spécialité Eddy Ltée, Division Domtar	ON	WNW	241.72	55
Papiers de spécialité Eddy Ltée, Division Domtar	ON	WNW	241.72	55
Papiers de spécialité Eddy Ltée, Division Domtar	ON	WNW	241.72	55

Papiers de spécialité Eddy Ltée, Division Domtar	ON	WNW	241.72	55
Papiers de spécialité Eddy Ltée, Division Domtar	ON	WNW	241.72	55
Papiers de spécialité Eddy Ltée, Division Domtar	ON	WNW	241.72	55
Papiers de spécialité Eddy Ltée, Division Domtar	ON	WNW	241.72	55
Papiers de spécialité Eddy Ltée, Division Domtar	ON	WNW	241.72	55
Papiers de spécialité Eddy Ltée, Division Domtar	ON	WNW	241.72	55
Papiers de spécialité Eddy Ltée, Division Domtar	ON	WNW	241.72	55
Papiers de spécialité Eddy Ltée, Division Domtar	ON	WNW	241.72	55
Papiers de spécialité Eddy Ltée, Division Domtar	ON	WNW	241.72	55
Papiers de spécialité Eddy Ltée, Division Domtar	ON	WNW	241.72	55
Papiers de spécialité Eddy Ltée, Division Domtar	ON	WNW	241.72	55
Papiers de spécialité Eddy Ltée, Division Domtar	ON	WNW	241.72	55
Papiers de spécialité Eddy Ltée, Division Domtar	ON	WNW	241.72	55
Papiers de spécialité Eddy Ltée, Division Domtar	ON	WNW	241.72	55

Papiers de spécialité Eddy Ltée, Division Domtar	ON	WNW	241.72	55
Papiers de spécialité Eddy Ltée, Division Domtar	ON	WNW	241.72	55
Papiers de spécialité Eddy Ltée, Division Domtar	ON	WNW	241.72	55
Papiers de spécialité Eddy Ltée, Division Domtar	ON	WNW	241.72	55
Papiers de spécialité Eddy Ltée, Division Domtar	ON	WNW	241.72	55
Papiers de spécialité Eddy Ltée, Division Domtar	ON	WNW	241.72	55
Papiers de spécialité Eddy Ltée, Division Domtar	ON	WNW	241.72	55
Papiers de spécialité Eddy Ltée, Division Domtar	ON	WNW	241.72	55
Papiers de spécialité Eddy Ltée, Division Domtar	ON	WNW	241.72	55

EHS - ERIS Historical Searches

A search of the EHS database, dated 1999-Jul 31, 2020 has found that there are 6 EHS site(s) within approximately 0.25 kilometers of the project property.

<u>Lower Elevation</u>	<u>Address</u>	<u>Direction</u>	<u>Distance (m)</u>	<u>Map Key</u>
	6 Booth St Ottawa ON K1R6K8	NNW	106.10	5
	Rue Eddy Ottawa ON	N	108.44	7

6 Booth Street Ottawa ON K1R 6K8	N	128.90	10
Chadiere Island Ottawa ON	WNW	141.15	13
3 Booth Street Ottawa ON K1R	N	159.36	17
Booth St Ottawa ON	N	220.59	48

EXP - List of Expired Fuels Safety Facilities

A search of the EXP database, dated Jul 31, 2020 has found that there are 1 EXP site(s) within approximately 0.25 kilometers of the project property.

<u>Equal/Higher Elevation</u>	<u>Address</u>	<u>Direction</u>	<u>Distance (m)</u>	<u>Map Key</u>
E.B. EDDY FOREST PRODUCTS LTD.	6 BOOTH ST OTTAWA K1R 6K8 ON CA ON	NNE	23.28	3

FCS - Contaminated Sites on Federal Land

A search of the FCS database, dated Jun 2000-Apr 2020 has found that there are 26 FCS site(s) within approximately 0.25 kilometers of the project property.

<u>Lower Elevation</u>	<u>Address</u>	<u>Direction</u>	<u>Distance (m)</u>	<u>Map Key</u>
Middle Street to Booth Street	Ottawa ON	E	131.11	11
161 Middle Street	Ottawa ON	ENE	167.04	18
Booth Street, West of LeBreton near Chaudiere Falls	Ottawa ON	W	172.70	19
160 Middle Street	Ottawa ON	E	177.35	22

	Ottawa ON	WNW	182.31	<u>23</u>
	Ottawa ON	WNW	188.35	<u>27</u>
	Ottawa ON	WNW	189.02	<u>28</u>
	Ottawa ON	WNW	189.69	<u>30</u>
Middle Street	Ottawa ON	ENE	190.00	<u>31</u>
	Ottawa ON	WNW	190.36	<u>32</u>
	Ottawa ON	WNW	192.37	<u>33</u>
	Ottawa ON	WNW	193.04	<u>34</u>
	Ottawa ON	WNW	193.72	<u>35</u>
	Ottawa ON	WNW	194.39	<u>36</u>
172 - Aamjiwnaang - 96194 - SARNIA NO. 45 SUB-SURFACE - 0402548005	Ottawa ON	WNW	202.60	<u>37</u>
	Ottawa ON	WNW	203.23	<u>38</u>

	Ottawa ON	WNW	203.92	39
	Ottawa ON	WNW	204.60	41
	Ottawa ON	WNW	205.29	42
	Ottawa ON	WNW	207.20	43
	Ottawa ON	WNW	209.97	46
	Ottawa ON	WNW	223.65	50
	Ottawa ON	WNW	224.24	51
	Ottawa ON	WNW	230.51	52
207 - Bearskin Lake - 06319 - BEARSKIN LAKE / 0402384905	Ottawa ON	WNW	231.35	53
	Ottawa ON	WNW	232.58	54

FST - Fuel Storage Tank

A search of the FST database, dated Jul 31, 2020 has found that there are 1 FST site(s) within approximately 0.25 kilometers of the project property.

<u>Equal/Higher Elevation</u>	<u>Address</u>	<u>Direction</u>	<u>Distance (m)</u>	<u>Map Key</u>
E.B. EDDY FOREST PRODUCTS LTD.	6 BOOTH ST OTTAWA K1R 6K8 ON CA ON	NNE	23.28	3

<u>Equal/Higher Elevation</u>	<u>Address</u>	<u>Direction</u>	<u>Distance (m)</u>	<u>Map Key</u>
-------------------------------	----------------	------------------	---------------------	----------------

GEN - Ontario Regulation 347 Waste Generators Summary

A search of the GEN database, dated 1986-Jul 31, 2020 has found that there are 63 GEN site(s) within approximately 0.25 kilometers of the project property.

<u>Equal/Higher Elevation</u>	<u>Address</u>	<u>Direction</u>	<u>Distance (m)</u>	<u>Map Key</u>
Windmill DREAM Ontario LP	6 Booth Street Ottawa ON K1R 6K8	NNE	23.28	<u>3</u>
DOMTAR INC	6 Booth St. Ottawa ON	NNE	23.28	<u>3</u>
Windmill DREAM Ontario LP	6 Booth Street Ottawa ON K1R 6K8	NNE	23.28	<u>3</u>
DOMTAR INC	6 Booth St. Ottawa ON K1R 6K8	NNE	23.28	<u>3</u>
DOMTAR INC	6 Booth St. Ottawa ON K1R 6K8	NNE	23.28	<u>3</u>
Windmill DREAM Ontario LP	6 Booth Street Ottawa ON K1R 6K8	NNE	23.28	<u>3</u>
National Capital Commission	195 Middle Street Ottawa ON K1R 6K4	E	122.89	<u>8</u>
Chaudiere Water Power Inc.	4 Booth St. Ottawa ON	W	189.37	<u>29</u>
Chaudiere Hydro Limited Partnership	4 Booth St. Ottawa ON	W	189.37	<u>29</u>
Chaudiere Water Power Inc.	4 Booth St. Ottawa ON K1R 6KR	W	189.37	<u>29</u>

<u>Equal/Higher Elevation</u>	<u>Address</u>	<u>Direction</u>	<u>Distance (m)</u>	<u>Map Key</u>
Windmill DREAM Ontario LP	4 Booth Street Ottawa ON K1R 6K8	W	189.37	29
Chaudiere Hydro Limited Partnership	4 Booth St. Ottawa ON K1R 6K8	W	189.37	29
Chaudiere Hydro Limited Partnership	4 Booth St. Ottawa ON K1R 6K8	W	189.37	29
Chaudiere Hydro Limited Partnership	4 Booth St. Ottawa ON K1R 6K8	W	189.37	29
Chaudiere Water Power Inc.	4 Booth St. Ottawa ON K1R 6KR	W	189.37	29
Chaudiere Hydro Limited Partnership	4 Booth St. Ottawa ON K1R 6K8	W	189.37	29
Northeq Construction	4 Booth Street Ottawa ON K1R 6K8	W	189.37	29
Northeq Construction	4 Booth Street Ottawa ON K1R 6K8	W	189.37	29
Northeq Construction	4 Booth Street Ottawa ON K1R 6K8	W	189.37	29
Chaudiere Water Power Inc.	4 Booth St. Ottawa ON K1R 6KR	W	189.37	29
Hydro Ottawa Ltd. Hydro Ottawa Ltd.	4 Booth St. Ottawa ON K1R 6K8	W	189.37	29

<u>Equal/Higher Elevation</u>	<u>Address</u>	<u>Direction</u>	<u>Distance (m)</u>	<u>Map Key</u>
Chaudiere Water Power Inc.	4 Booth St. Ottawa ON K1R 6KR	W	189.37	<u>29</u>
Chaudiere Water Power Inc.	4 Booth St. Ottawa ON K1R 6KR	W	189.37	<u>29</u>
Canadian Museum of Civilization Corporation	1 Vimy Place Ottawa ON K1R 1C2	SSE	217.19	<u>47</u>
Canadian Museum of Civilization Corporation	1 Vimy Place Ottawa ON	SSE	217.19	<u>47</u>
Canadian Museum of Civilization Corporation	1 Vimy Place Ottawa ON	SSE	217.19	<u>47</u>
Canadian Museum of Civilization Corporation	1 Vimy Place Ottawa ON	SSE	217.19	<u>47</u>
Canadian Museum of Civilization Corporation	1 Vimy Place Ottawa ON K1R 1C2	SSE	217.19	<u>47</u>
Canadian Museum of History	1 Vimy Place Ottawa ON	SSE	217.19	<u>47</u>
Canadian Museum of History	1 Vimy Place Ottawa ON K1R 1C2	SSE	217.19	<u>47</u>
Canadian Museum of History	1 Vimy Place Ottawa ON K1R 1C2	SSE	217.19	<u>47</u>
Canadian Museum of History	1 Vimy Place Ottawa ON K1R 1C2	SSE	217.19	<u>47</u>
Canadian Museum of History Facility Management	1 Vimy Place Ottawa ON K1R 1C2	SSE	217.19	<u>47</u>

<u>Equal/Higher Elevation</u>	<u>Address</u>	<u>Direction</u>	<u>Distance (m)</u>	<u>Map Key</u>
Canadian Museum of History Facility Management	1 Vimy Place Ottawa ON K1R 1C2	SSE	217.19	47

<u>Lower Elevation</u>	<u>Address</u>	<u>Direction</u>	<u>Distance (m)</u>	<u>Map Key</u>
Bradley Kelly Construction	3 Booth Str Ottawa ON K1R 6K8	SSW	18.42	2
Demolition Plus	8 Booth St. Ottawa ON K1R7K6	NNE	108.31	6
Demolition Plus	8 Booth St. Ottawa ON K1R7K6	NNE	108.31	6
DOMTAR INC	6 Booth St. Ottawa ON K1R 6K8	N	128.90	10
DOMTAR INC	6 Booth St. Ottawa ON K1R 6K8	N	128.90	10
DOMTAR INC	6 Booth St. Ottawa ON K1R 6K8	N	128.90	10
DOMTAR INC	6 Booth St. Ottawa ON K1R 6K8	N	128.90	10
DST Consulting Engineers Inc.	6 Booth Street Ottawa ON K1R 6K8	N	128.90	10
DST Consulting Engineers Inc.	6 Booth Street Ottawa ON K1R 6K8	N	128.90	10
DOMTAR INC	6 Booth St. Ottawa ON K1R 6K8	N	128.90	10

E.B. EDDY FOREST PRODUCTS LTD	6 BOOTH STREET OTTAWA ON K1R 6K8	N	128.90	10
E.B. EDDY FOREST PRODUCTS LTD	6 BOOTH STREET OTTAWA ON K1R 6K8	N	128.90	10
E.B. EDDY FOREST PRODUCTS LTD.	6 BOOTH STREET OTTAWA ON K1R 6K8	N	128.90	10
E.B. EDDY FOREST PRODUCTS LTD. 14-088	6 BOOTH STREET OTTAWA ON K1R 6K8	N	128.90	10
E.B. EDDY FOREST PRODUCTS LIMITED	6 BOOTH STREET OTTAWA ON K1R 6K8	N	128.90	10
DOMTAR INC	6 BOOTH STREET OTTAWA ON K1R 6K8	N	128.90	10
OTTAWA HYDRO	156 MIDDLE STREET OTTAWA ON K1R 6K4	ENE	249.44	58
HYDRO OTTAWA	156 MIDDLE ST OTTAWA ON K1R 6K4	ENE	249.44	58
Energy Ottawa Inc.	156 Middle Street Ottawa ON K1R 6K4	ENE	249.44	58
Energy Ottawa Inc.	156 Middle Street Ottawa ON K1R 6K4	ENE	249.44	58
Energy Ottawa Inc.	156 Middle Street Ottawa ON K1R 6K4	ENE	249.44	58
Energy Ottawa Inc.	156 Middle Street Ottawa ON K1R 6K4	ENE	249.44	58

Energy Ottawa Inc.	156 Middle Street Ottawa ON K1R 6K4	ENE	249.44	58
Energy Ottawa Inc.	156 Middle Street Ottawa ON	ENE	249.44	58
Energy Ottawa Inc.	156 Middle Street Ottawa ON K1R 6K4	ENE	249.44	58
Energy Ottawa Inc.	156 Middle Street Ottawa ON K1R 6K4	ENE	249.44	58
Energy Ottawa Inc.	156 Middle Street Ottawa ON K1R 6K4	ENE	249.44	58
Energy Ottawa Inc.	156 Middle Street Ottawa ON K1R 6K4	ENE	249.44	58
Hydro Ottawa Ltd. Hydro Ottawa Ltd.	156 Middle Street Ottawa ON K1R 6K4	ENE	249.44	58

MNR - Mineral Occurrences

A search of the MNR database, dated 1846-Jan 2020 has found that there are 2 MNR site(s) within approximately 0.25 kilometers of the project property.

<u>Equal/Higher Elevation</u>	<u>Address</u>	<u>Direction</u>	<u>Distance (m)</u>	<u>Map Key</u>
DH OT-4	ON	W	136.09	12

<u>Lower Elevation</u>	<u>Address</u>	<u>Direction</u>	<u>Distance (m)</u>	<u>Map Key</u>
VICTORIA ISLAND	ON	ENE	127.02	9

NPCB - National PCB Inventory

A search of the NPCB database, dated 1988-2008* has found that there are 5 NPCB site(s) within approximately 0.25 kilometers of the project property.

<u>Lower Elevation</u>	<u>Address</u>	<u>Direction</u>	<u>Distance (m)</u>	<u>Map Key</u>
E.B. EDDY FOREST PRODUCTS LTD.	6 BOOTH STREET; BOX 3521, STATION C OTTAWA ON K1R 6K8	N	128.90	10
E.B. EDDY FOREST PRODUCTS LTD.	BOX 3521 STATION C; 6 BOOTH STREET BOX 3521 STATION C; 6 BOOTH STREET OTTAWA ON K1R 6K8	N	128.90	10
E.B. EDDY FOREST PRODUCTS LIMITED	6 BOOTH STREET BOOTH STREET OTTAWA ON K1R 6K8	N	128.90	10
DOMTAR INC.(E.B.EDDY FOREST PRODUCTS LTD.)	BOX 3521 STATION C 6 BOOTH STREET OTTAWA ON K1R 6K8	N	128.90	10
E.B. EDDY FOREST PRODUCTS LIMITED	6 BOOTH STREET OTTAWA ON K1R 6K8	N	128.90	10

NPRI - National Pollutant Release Inventory

A search of the NPRI database, dated 1993-May 2017 has found that there are 1 NPRI site(s) within approximately 0.25 kilometers of the project property.

<u>Equal/Higher Elevation</u>	<u>Address</u>	<u>Direction</u>	<u>Distance (m)</u>	<u>Map Key</u>
DOMTAR INC	6 RUE BOOTH NOT AVAILABLE OTTAWA ON K1R 6K8	NNE	23.28	3

OPCB - Inventory of PCB Storage Sites

A search of the OPCB database, dated 1987-Oct 2004; 2012-Dec 2013 has found that there are 6 OPCB site(s) within approximately 0.25 kilometers of the project property.

<u>Lower Elevation</u>	<u>Address</u>	<u>Direction</u>	<u>Distance (m)</u>	<u>Map Key</u>
E.B. EDDY SPECIALTY PAPER DIVISION - DOM	6 BOOTH STREET OTTAWA ON K1R 6K8	N	128.90	10
E.B. EDDY SPECIALTY PAPER DIVISION - DOM	6 BOOTH STREET OTTAWA ON K1R 6K8	N	128.90	10

E.B. EDDY FOREST PRODUCTS LIMITED	6 BOOTH STREET OTTAWA ON K1R 6K8	N	128.90	10
E.B. EDDY FOREST PRODUCTS LIMITED	6 BOOTH STREET OTTAWA ON K1R 6K8	N	128.90	10
E.B. EDDY FOREST PRODUCTS LIMITED	6 BOOTH STREET OTTAWA ON K1R 6K8	N	128.90	10
E.B. EDDY FOREST PRODUCTS LIMITED	6 BOOTH STREET OTTAWA ON K1R 6K8	N	128.90	10

PAP - Canadian Pulp and Paper

A search of the PAP database, dated 1999, 2002, 2004, 2005, 2009-2014 has found that there are 10 PAP site(s) within approximately 0.25 kilometers of the project property.

<u>Equal/Higher Elevation</u>	<u>Address</u>	<u>Direction</u>	<u>Distance (m)</u>	<u>Map Key</u>
DOMTAR CORP.	6 Booth St Ottawa ON K1R 6K8 ON	NNE	23.28	3
DOMTAR CORP.	6 Booth St Ottawa ON K1R 6K8 ON	NNE	23.28	3
DOMTAR CORP.	6 Booth St Ottawa ON K1R 6K8 ON	NNE	23.28	3
DOMTAR CORP.	6 Booth St Ottawa ON K1R 6K8 ON	NNE	23.28	3
DOMTAR CORP.	6 Booth St Ottawa ON K1R 6K8 ON	NNE	23.28	3

<u>Lower Elevation</u>	<u>Address</u>	<u>Direction</u>	<u>Distance (m)</u>	<u>Map Key</u>
Domtar Eddy Specialty Papers	6 Booth Street Ottawa ON K1R 6K8	N	128.90	10

Domtar	6 Booth Street Ottawa ON K1R 6K8	N	128.90	10
Domtar Inc.	6 Booth Street Ottawa ON K1R 6K8	N	128.90	10
Domtar Inc.	6 Booth Street Ottawa ON K1R 6K8	N	128.90	10
Domtar Corp. - Hull/Ottawa Mill	6 Booth St Ottawa ON K1R 6K8	N	128.90	10

PRT - Private and Retail Fuel Storage Tanks

A search of the PRT database, dated 1989-1996* has found that there are 2 PRT site(s) within approximately 0.25 kilometers of the project property.

<u>Lower Elevation</u>	<u>Address</u>	<u>Direction</u>	<u>Distance (m)</u>	<u>Map Key</u>
E.B. EDDY FOREST PRODUCTS LTD. MR. C.H. DIFFIN	6 BOOTH ST OTTAWA ON K1R 6K8	N	128.90	10
E.B. EDDY FOREST PRODUCTS LTD. MR. C.H. DIFFIN	6 BOOTH ST OTTAWA ON K1R6K8	N	128.90	10

PTTW - Permit to Take Water

A search of the PTTW database, dated 1994-Sep 30, 2020 has found that there are 5 PTTW site(s) within approximately 0.25 kilometers of the project property.

<u>Equal/Higher Elevation</u>	<u>Address</u>	<u>Direction</u>	<u>Distance (m)</u>	<u>Map Key</u>
Windmill Dream ON Holdings GP Inc	3 4 and 6 Booth St, Ottawa, City CITY OF OTTAWA ON	NNE	23.28	3
Chaudiere Hydro Inc.	Ottawa River near 4 Booth Street Ottawa, Ontario CITY OF OTTAWA ON	W	189.37	29
Chaudiere Hydro Inc.	ON	W	189.37	29

<u>Equal/Higher Elevation</u>	<u>Address</u>	<u>Direction</u>	<u>Distance (m)</u>	<u>Map Key</u>
Chaudiere Hydro Inc.	ON	W	189.37	29

<u>Lower Elevation</u>	<u>Address</u>	<u>Direction</u>	<u>Distance (m)</u>	<u>Map Key</u>
Windmill Dream ON Holdings GP Inc., (Windmill Dream ON Holdings LP)	ON	ENE	66.39	4

RSC - Record of Site Condition

A search of the RSC database, dated 1997-Sept 2001, Oct 2004-Sep 2020 has found that there are 1 RSC site(s) within approximately 0.25 kilometers of the project property.

<u>Equal/Higher Elevation</u>	<u>Address</u>	<u>Direction</u>	<u>Distance (m)</u>	<u>Map Key</u>
WINDMILL DREAM ZIBI ONTARIO INC.	PART OF 4 BOOTH STREET, OTTAWA, ON K1R 6K8 Ottawa ON	W	189.37	29

SCT - Scott's Manufacturing Directory

A search of the SCT database, dated 1992-Mar 2011* has found that there are 2 SCT site(s) within approximately 0.25 kilometers of the project property.

<u>Lower Elevation</u>	<u>Address</u>	<u>Direction</u>	<u>Distance (m)</u>	<u>Map Key</u>
Domtar Inc.	6 Booth St Ottawa ON K1R 6K8	N	128.90	10
Domtar Inc. - Eddy Specialty Papers Division	6 Booth St Ottawa ON K1R 6K8	N	128.90	10

SPL - Ontario Spills

A search of the SPL database, dated 1988-Nov 2019 has found that there are 32 SPL site(s) within approximately 0.25 kilometers of the project property.

<u>Equal/Higher Elevation</u>	<u>Address</u>	<u>Direction</u>	<u>Distance (m)</u>	<u>Map Key</u>
Domtar Inc.	6 Booth St Ottawa ON	NNE	23.28	3

<u>Equal/Higher Elevation</u>	<u>Address</u>	<u>Direction</u>	<u>Distance (m)</u>	<u>Map Key</u>
	6 Booth Street Ottawa ON	NNE	23.28	<u>3</u>
	4 Booth Street, Ottawa Ottawa ON	W	189.37	<u>29</u>
Northec Construction Inc.	4 Booth Street; Booth (from Somerset Street to Primrose) Ottawa; Ottawa ON NA	W	189.37	<u>29</u>
Chaudiere Hydro Inc.	4 Booth St Ottawa ON NA	W	189.37	<u>29</u>
	4 Booth St Ottawa ON NA	W	189.37	<u>29</u>
	4 Boot Street Ottawa ON	W	189.37	<u>29</u>
EBC Inc.	4 Booth St Ottawa ON	W	189.37	<u>29</u>
	4 Booth St Ottawa ON NA	W	189.37	<u>29</u>
	4 Booth Street Ottawa ON	W	189.37	<u>29</u>
<u>Lower Elevation</u>	<u>Address</u>	<u>Direction</u>	<u>Distance (m)</u>	<u>Map Key</u>
E.B. EDDY FOREST PRODUCTS LTD.	OTTAWA RIVER OTTAWA MILL 6 BOOTH STREET OTTAWA CITY ON	N	128.90	<u>10</u>
E.B. EDDY FOREST PRODUCTS LTD.	OTTAWA RIVER OTTAWA MILL 6 BOOTH STREET OTTAWA CITY ON	N	128.90	<u>10</u>

E.B. EDDY FOREST PRODUCTS LTD.	OTTAWA RIVER OTTAWA MILL 6 BOOTH STREET OTTAWA CITY ON	N	128.90	<u>10</u>
E.B. EDDY FOREST PRODUCTS LTD.	OTTAWA RIVER AT THE EDDY, E.B. MILLS OTTAWA MILL 6 BOOTH STREET OTTAWA CITY ON	N	128.90	<u>10</u>
E.B. EDDY FOREST PRODUCTS LTD.	OTTAWA RIVER BY PLACE DU PORTAGE, HULL QC OTTAWA MILL 6 BOOTH STREET OTTAWA CITY ON	N	128.90	<u>10</u>
E.B. EDDY FOREST PRODUCTS LTD.	OTTAWA MILL 6 BOOTH STREET OTTAWA CITY ON K1R 6K8	N	128.90	<u>10</u>
E.B. EDDY FOREST PRODUCTS LTD.	OTTAWA RIVER OTTAWA MILL 6 BOOTH STREET OTTAWA CITY ON	N	128.90	<u>10</u>
E.B. EDDY FOREST PRODUCTS LTD.	OTTAWA RIVER OTTAWA MILL 6 BOOTH STREET OTTAWA CITY ON	N	128.90	<u>10</u>
E.B. EDDY FOREST PRODUCTS LTD.	OTTAWA MILL 6 BOOTH STREET OTTAWA CITY ON K1R 6K8	N	128.90	<u>10</u>
E.B. EDDY FOREST PRODUCTS LTD.	OTTAWA RIVER OTTAWA MILL 6 BOOTH STREET OTTAWA CITY ON	N	128.90	<u>10</u>
E.B. EDDY FOREST PRODUCTS LT	OTTAWA MILL 6 BOOTH STREET OTTAWA CITY ON K1R 6K8	N	128.90	<u>10</u>
E.B. EDDY FOREST PRODUCTS LTD.	OTTAWA RIVER OTTAWA MILL 6 BOOTH STREET OTTAWA CITY ON	N	128.90	<u>10</u>
E.B. EDDY FOREST PRODUCTS LTD.	OTTAWA RIVER OTTAWA MILL 6 BOOTH STREET OTTAWA CITY ON	N	128.90	<u>10</u>
E.B. EDDY FOREST PRODUCTS LTD.	OTTAWA MILL 6 BOOTH STREET OTTAWA CITY ON K1R 6K8	N	128.90	<u>10</u>

E.B. EDDY FOREST PRODUCTS LTD.	OTTAWA RIVER OTTAWA MILL 6 BOOTH STREET OTTAWA CITY ON	N	128.90	10
E.B. EDDY FOREST PRODUCTS LTD.	OTTAWA RIVER OTTAWA MILL 6 BOOTH STREET OTTAWA CITY ON	N	128.90	10
Domtar Inc.	6 Booth Street, Ottawa, Ontario, K1R 6K8 Ottawa ON	N	128.90	10
Domtar Inc.	6 Booth St Ottawa ON K1R 6K8	N	128.90	10
Domtar Inc.	6 Booth St. Ottawa ON K1R 6K8	N	128.90	10
Domtar Inc.	6 Booth St Ottawa ON K1R 6K8	N	128.90	10
E.B. EDDY FOREST PRODUCTS LTD.	OTTAWA RIVER OTTAWA MILL 6 BOOTH STREET OTTAWA CITY ON K1R 6K8	N	128.90	10
Cascades Recovery Inc.	5550 Booth Street Ottawa ON	N	177.05	21

SRDS - Wastewater Discharger Registration Database

A search of the SRDS database, dated 1990-Dec 31, 2017 has found that there are 4 SRDS site(s) within approximately 0.25 kilometers of the project property.

<u>Lower Elevation</u>	<u>Address</u>	<u>Direction</u>	<u>Distance (m)</u>	<u>Map Key</u>
E.B. EDDY FOREST PRODUCTS LTD.	OTTAWA ON	N	128.90	10
E.B. EDDY FOREST PRODUCTS LTD.	OTTAWA ON	N	128.90	10

E.B. EDDY FOREST PRODUCTS LTD.	OTTAWA ON	N	128.90	10
E.B. EDDY FOREST PRODUCTS LTD.	OTTAWA ON	N	128.90	10

WWIS - Water Well Information System

A search of the WWIS database, dated Apr 30, 2020 has found that there are 10 WWIS site(s) within approximately 0.25 kilometers of the project property.

<u>Equal/Higher Elevation</u>	<u>Address</u>	<u>Direction</u>	<u>Distance (m)</u>	<u>Map Key</u>
	Chaudiere Island Ottawa ON <i>Well ID:</i> 7333861	W	156.42	16
	4 BOOTH STREET Ottawa ON <i>Well ID:</i> 7335660	W	176.64	20
	Chaudiere Island Ottawa ON <i>Well ID:</i> 7333860	W	182.76	24
	Chaudiere Island Ottawa ON <i>Well ID:</i> 7333862	W	183.35	26

<u>Lower Elevation</u>	<u>Address</u>	<u>Direction</u>	<u>Distance (m)</u>	<u>Map Key</u>
	3,4,6 BOOTH STREET lot 40 OTTAWA ON <i>Well ID:</i> 1536666	SSE	4.98	1
	ON <i>Well ID:</i> 7335688	NNE	204.40	40
	ON <i>Well ID:</i> 7339940	NNE	208.48	44
	3 BOOTH ST ON	N	208.61	45

Well ID: 7338525

Chaudiere Island
Ottawa ON

E

221.55

[49](#)

Well ID: 7333859

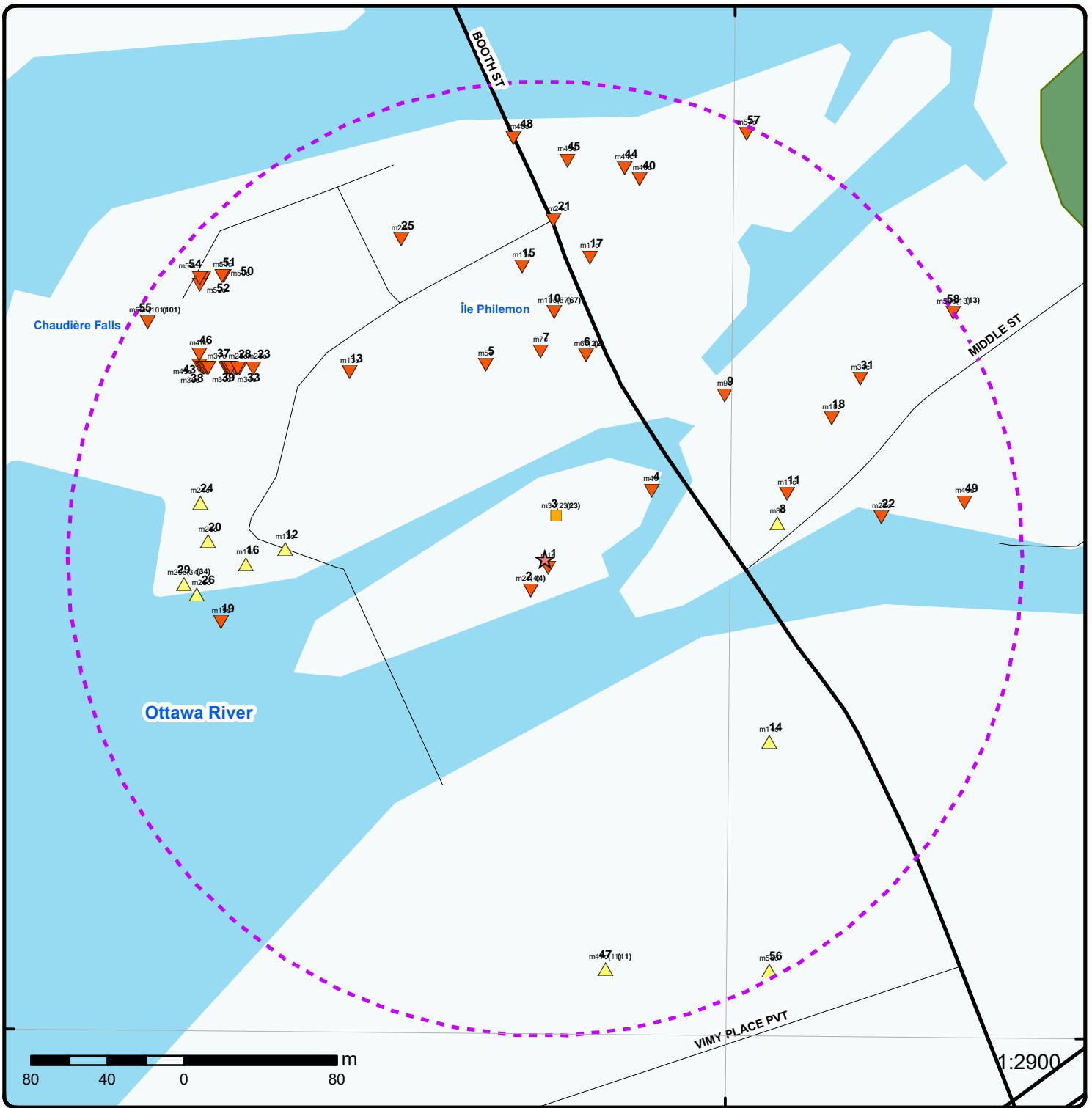
Chalidiere Island
Ottawa ON

NNE

246.10

[57](#)

Well ID: 7333857



Map : 0.25 Kilometer Radius

Order Number: 20302200105

Address: Albert Island, Ottawa, ON



Project Property	Expressway	Industrial and Resource - Regions	National Park
Buffer Outline	Principal Highway	Main Line	Provincial or Territorial Park
Eris Sites with Higher Elevation	Secondary Highway	Sidetrack	Other Park
Eris Sites with Same Elevation	Major Road	Transit Line	Golf Course or Driving Range
Eris Sites with Lower Elevation	Local road	Abandoned Line	Park or Sports Field
Eris Sites with Unknown Elevation	Trail	Proposed Road	Other Recreation Area
	Ferry Route/Ice Road		

75°43'30"W

45°25'30"N

45°25'30"N



Aerial Year: 2019

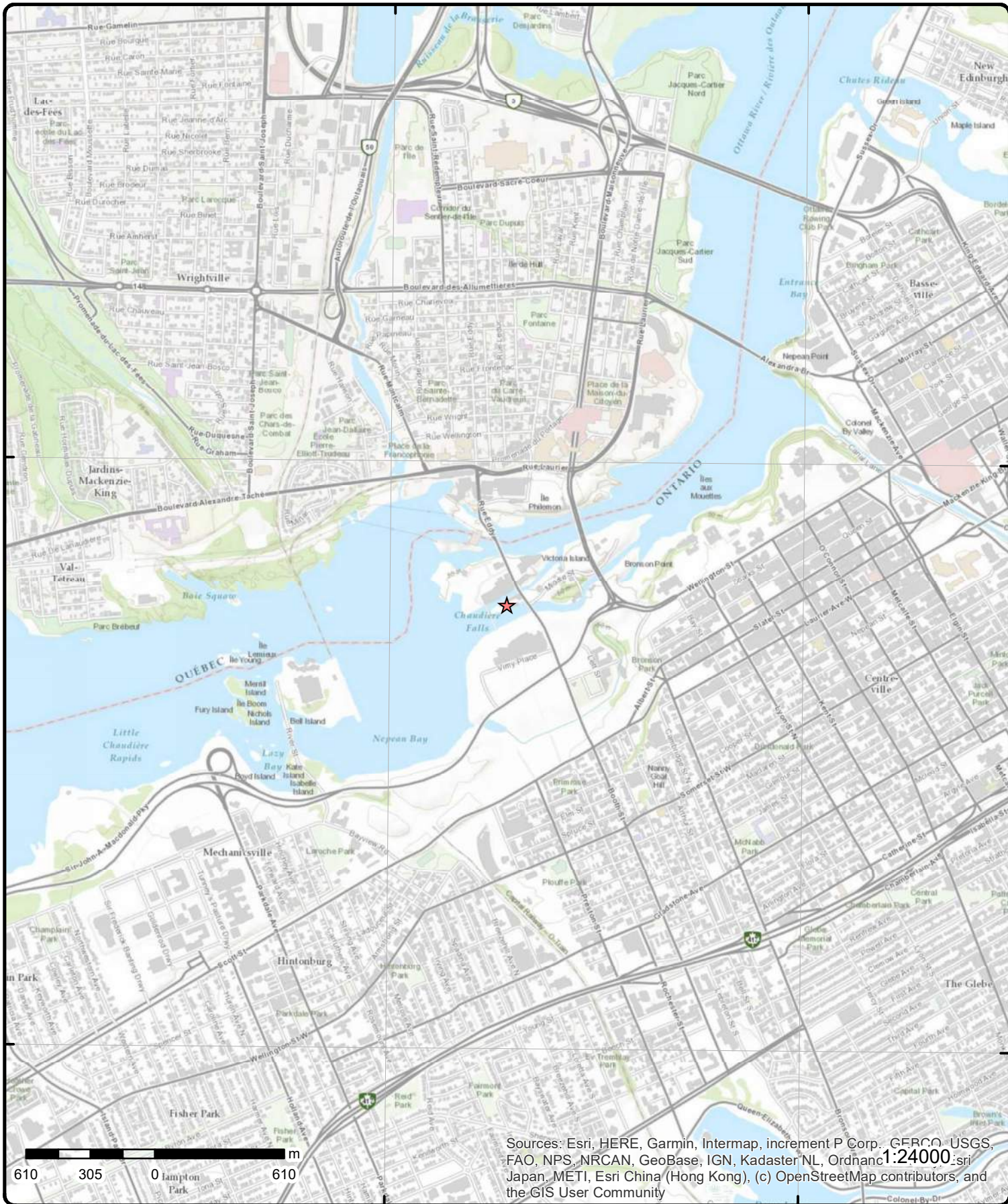
Address: Albert Island, Ottawa, ON

Source: ESRI World Imagery

Order Number: 20302200105



© ERIS Information Limited Partnership



Sources: Esri, HERE, Garmin, Intermap, increment P Corp., GEBCO, USGS, FAO, NPS, NRCAN, GeoBase, IGN, Kadaster NL, Ordnance Survey, Esri Japan, METI, Esri China (Hong Kong), (c) OpenStreetMap contributors, and the GIS User Community

Topographic Map

Address: Albert Island, ON

Source: ESRI World Topographic Map

Order Number: 20302200105



© ERIS Information Limited Partnership

Detail Report

Map Key	Number of Records	Direction/ Distance (m)	Elev/Diff (m)	Site	DB
<u>1</u>	1 of 1	SSE/5.0	49.9 / -0.03	3,4,6 BOOTH STREET lot 40 OTTAWA ON	WWIS

<p>Well ID: 1536666</p> <p>Construction Date:</p> <p>Primary Water Use: Not Used</p> <p>Sec. Water Use:</p> <p>Final Well Status: Test Hole</p> <p>Water Type:</p> <p>Casing Material:</p> <p>Audit No: Z19280</p> <p>Tag: A019068</p> <p>Construction Method:</p> <p>Elevation (m):</p> <p>Elevation Reliability:</p> <p>Depth to Bedrock:</p> <p>Well Depth:</p> <p>Overburden/Bedrock:</p> <p>Pump Rate:</p> <p>Static Water Level:</p> <p>Flowing (Y/N):</p> <p>Flow Rate:</p> <p>Clear/Cloudy:</p>	<p>Data Entry Status:</p> <p>Data Src:</p> <p>Date Received: 9/7/2006</p> <p>Selected Flag: Yes</p> <p>Abandonment Rec:</p> <p>Contractor: 1844</p> <p>Form Version: 3</p> <p>Owner:</p> <p>Street Name: 3,4,6 BOOTH STREET</p> <p>County: OTTAWA</p> <p>Municipality: OTTAWA CITY</p> <p>Site Info:</p> <p>Lot: 040</p> <p>Concession:</p> <p>Concession Name:</p> <p>Easting NAD83:</p> <p>Northing NAD83:</p> <p>Zone:</p> <p>UTM Reliability:</p>
---	--

PDF URL (Map): https://d2khazk8e83rdv.cloudfront.net/moe_mapping/downloads/2Water/Wells_pdfs/153\1536666.pdf

Bore Hole Information

<p>Bore Hole ID: 11691760</p> <p>DP2BR: 2</p> <p>Spatial Status:</p> <p>Code OB: r</p> <p>Code OB Desc: Bedrock</p> <p>Open Hole:</p> <p>Cluster Kind:</p> <p>Date Completed: 7/24/2006</p> <p>Remarks:</p> <p>Elevrc Desc:</p> <p>Location Source Date:</p> <p>Improvement Location Source:</p> <p>Improvement Location Method:</p> <p>Source Revision Comment:</p> <p>Supplier Comment:</p>	<p>Elevation: 52.471611</p> <p>Elevrc:</p> <p>Zone: 18</p> <p>East83: 443835</p> <p>North83: 5029733</p> <p>Org CS: UTM83</p> <p>UTMRC: 3</p> <p>UTMRC Desc: margin of error : 10 - 30 m</p> <p>Location Method: wwr</p>
--	---

Overburden and Bedrock
Materials Interval

Formation ID: 933070645

Layer: 1

Color: 8

General Color: BLACK

Mat1:

Most Common Material:

Mat2:

Map Key	Number of Records	Direction/ Distance (m)	Elev/Diff (m)	Site	DB
Mat2 Desc:					
Mat3:					
Mat3 Desc:					
Formation Top Depth:			0		
Formation End Depth:			.1		
Formation End Depth UOM:			m		
<u>Overburden and Bedrock</u>					
<u>Materials Interval</u>					
Formation ID:			933070647		
Layer:			3		
Color:			2		
General Color:			GREY		
Mat1:			15		
Most Common Material:			LIMESTONE		
Mat2:					
Mat2 Desc:					
Mat3:					
Mat3 Desc:					
Formation Top Depth:			.5		
Formation End Depth:			6		
Formation End Depth UOM:			m		
<u>Overburden and Bedrock</u>					
<u>Materials Interval</u>					
Formation ID:			933070646		
Layer:			2		
Color:			2		
General Color:			GREY		
Mat1:			28		
Most Common Material:			SAND		
Mat2:			11		
Mat2 Desc:			GRAVEL		
Mat3:					
Mat3 Desc:					
Formation Top Depth:			.1		
Formation End Depth:			.5		
Formation End Depth UOM:			m		
<u>Annular Space/Abandonment</u>					
<u>Sealing Record</u>					
Plug ID:			933302003		
Layer:			1		
Plug From:			0		
Plug To:			2.6		
Plug Depth UOM:			m		
<u>Method of Construction & Well</u>					
<u>Use</u>					
Method Construction ID:			961536666		
Method Construction Code:			7		
Method Construction:			Diamond		
Other Method Construction:					
<u>Pipe Information</u>					
Pipe ID:			11696626		
Casing No:			1		

Map Key	Number of Records	Direction/ Distance (m)	Elev/Diff (m)	Site	DB
Comment:					
Alt Name:					
<u>Construction Record - Casing</u>					
Casing ID:		930886770			
Layer:		1			
Material:					
Open Hole or Material:					
Depth From:		0			
Depth To:		2.9			
Casing Diameter:		5.2			
Casing Diameter UOM:		cm			
Casing Depth UOM:		m			
<u>Construction Record - Screen</u>					
Screen ID:		933420729			
Layer:		1			
Slot:		10			
Screen Top Depth:		2.9			
Screen End Depth:		6			
Screen Material:					
Screen Depth UOM:		m			
Screen Diameter UOM:		cm			
Screen Diameter:		6			
<u>Hole Diameter</u>					
Hole ID:		11755308			
Diameter:		20			
Depth From:		0			
Depth To:		6			
Hole Depth UOM:		m			
Hole Diameter UOM:		cm			
<u>2</u>	1 of 4	SSW/18.4	49.9 / -0.03	Bradley Kelly Construction 3 Booth Str Ottawa ON K1R 6K8	GEN
Generator No:	ON4589268			PO Box No:	
Status:	Registered			Country:	Canada
Approval Years:	As of Oct 2019			Choice of Contact:	
Contam. Facility:				Co Admin:	
MHSW Facility:				Phone No Admin:	
SIC Code:					
SIC Description:					
<u>Detail(s)</u>					
Waste Class:	221 L				
Waste Class Desc:	Light fuels				
<u>2</u>	2 of 4	SSW/18.4	49.9 / -0.03	Windmill Dream ON Holdings GP Inc. 3 Booth Street Ottawa, ON K1R 7W1 Canada ON	EBR
EBR Registry No:	019-1570			Decision Posted:	June 12, 2020
Ministry Ref No:	8370-BLPMWT			Exception Posted:	
Notice Type:	Instrument			Section:	Part II.1 (20.3 or 20.5)
Notice Stage:	Decision			Act 1:	Environmental Protection Act, R.S.O. 1990

Map Key	Number of Records	Direction/ Distance (m)	Elev/Diff (m)	Site	DB
<p>Notice Date: Proposal Date: March 30, 2020 Year: 2020 Instrument Type: Environmental Compliance Approval (sewage) Off Instrument Name: Environmental Compliance Approval (sewage) (OWRA s.53) Posted By: Ministry of the Environment, Conservation and Parks Company Name: Site Address: 3 Booth Street Ottawa, ON K1R 7W1 Canada</p> <p>Location Other: Proponent Name: Windmill Dream ON Holdings GP Inc. Proponent Address: Windmill Dream ON Holdings GP Inc. 6 Booth Street Ottawa, ON K1R 6K8 Canada</p> <p>Comment Period: March 30, 2020 - May 14, 2020 (45 days) Closed URL: https://ero.ontario.ca/notice/019-1570</p> <p>Site Location Details:</p>					
2	3 of 4	SSW/18.4	49.9 / -0.03	Windmill Dream ON Holdings GP Inc. 3 Booth St Ottawa ON K1R 6K8	ECA
<p>Approval No: 2079-BQ4HWG Approval Date: 2020-06-09 Status: Approved Record Type: ECA Link Source: IDS SWP Area Name: Rideau Valley Approval Type: ECA-MUNICIPAL AND PRIVATE SEWAGE WORKS Project Type: MUNICIPAL AND PRIVATE SEWAGE WORKS Address: 3 Booth St Full Address: Full PDF Link: https://www.accessenvironment.ene.gov.on.ca/instruments/8370-BLPMWT-14.pdf</p> <p>MOE District: Ottawa City: Longitude: -75.7169 Latitude: 45.420734 Geometry X: -8428766.7524 Geometry Y: 5688002.4331</p>					
2	4 of 4	SSW/18.4	49.9 / -0.03	Windmill Dream ON Holdings GP Inc., as general partner for and on behalf of Windmill Dream ON Holdings LP 3 Booth St Ottawa ON K1R 6K8	ECA
<p>Approval No: 6146-BQ8T7V Approval Date: 2020-06-26 Status: Approved Record Type: ECA Link Source: IDS SWP Area Name: Rideau Valley Approval Type: ECA-MUNICIPAL AND PRIVATE SEWAGE WORKS Project Type: MUNICIPAL AND PRIVATE SEWAGE WORKS Address: 3 Booth St Full Address: Full PDF Link: https://www.accessenvironment.ene.gov.on.ca/instruments/3818-BLQHUC-14.pdf</p> <p>MOE District: Ottawa City: Longitude: -75.7169 Latitude: 45.420734 Geometry X: -8428766.7524 Geometry Y: 5688002.4331</p>					
3	1 of 23	NNE/23.3	49.9 / 0.00	Domtar Inc. 6 Booth Street Ottawa Ontario K1R 6K8 Ottawa	EBR

Map Key	Number of Records	Direction/ Distance (m)	Elev/Diff (m)	Site	DB
ON					
EBR Registry No:	IA03E0429			Decision Posted:	
Ministry Ref No:	5405-5KRNE7			Exception Posted:	
Notice Type:	Instrument Decision			Section:	
Notice Stage:	800719388			Act 1:	
Notice Date:	December 01, 2003			Act 2:	
Proposal Date:	March 28, 2003			Site Location Map:	
Year:	2003				
Instrument Type:	(EPA s. 9) - Approval for discharge into the natural environment other than water (i.e. Air)				
Off Instrument Name:					
Posted By:					
Company Name:	Domtar Inc.				
Site Address:					
Location Other:					
Proponent Name:					
Proponent Address:	6 Booth Street, Ottawa Ontario, K1R 6K8				
Comment Period:					
URL:					
Site Location Details:					
6 Booth Street Ottawa Ontario K1R 6K8 Ottawa					

<u>3</u>	2 of 23	NNE/23.3	49.9 / 0.00	DOMTAR INC 6 RUE BOOTH NOT AVAILABLE OTTAWA ON K1R 6K8	NPRI
NPRI ID:	1980			Org ID:	45869
Other ID:	*			Submit Date:	7/7/2003
No Other ID:	0			Last Modified:	5/29/2015 3:28:24 PM
Track ID:	76118			Contact ID:	195366
Report ID:	160510			Cont Type:	MED
Report Type:	NPRI			Contact Title:	
Rpt Type ID:	1			Cont First Name:	PATRICE
Report Year:	2002			Cont Last Name:	LEGER BOURGOIN
Not-Current Rpt?:	No			Contact Position:	CONSEILLÉ PRINCIPAL AUX COMMUNICATIONS
Yr of Last Filed Rpt:	2007			Contact Fax:	6137822591
Fac ID:	110508			Contact Ph.:	6137822600
Fac Name:	USINE OTTAWA/HULL			Cont Area Code:	613
Fac Address1:	6 RUE BOOTH			Contact Tel.:	37822600
Fac Address2:	NOT AVAILABLE			Contact Ext.:	336
Fac Postal Zip:	K1R 6K8			Cont Fax Area Cde:	613
Facility Lat:				Contact Fax:	37822591
Facility Long:				Contact Email:	PATRICE.LEGER-BOURGOIN@DOMTAR.COM
DLS (Last Filed Rpt):				Latitude:	45.4238
Facility DLS:				Longitude:	-75.7198
Datum:	1983			UTM Zone:	
Facility Cmnts:	False			UTM Northing:	
URL:	www.domtar.com			UTM Easting:	
No of Empl.:	469			Waste Streams:	False
Parent Co.:	Y			No Streams:	0
No Parent Co.:	1			Waste Off Sites:	False
Pollut Prev Cmnts:	False			No Off Sites:	0
Stacks:	False			Shutdown:	False
No of Stacks:				No of Shutdown:	0
Canadian SIC Code (2 digit):					
Canadian SIC Code:					
SIC Code Description:					
American SIC Code:					

Map Key	Number of Records	Direction/ Distance (m)	Elev/Diff (m)	Site	DB
NAICS Code (2 digit):			32		
NAICS 2 Description:			Manufacturing		
NAICS Code (4 digit):			3221		
NAICS 4 Description:			Pulp, paper and paperboard mills		
NAICS Code (6 digit):			322121		
NAICS 6 Description:			Paper (except newsprint) mills		
<u>Substance Release Report</u>					
Category Type ID:			1		
Category Type Desc:			Stack / Point		
Category Type Desc (fr):			Rejets de cheminée ou ponctuels		
Grouping:			Total Air		
Trans Code:			ASta		
Chem:			PM2.5 - Particulate Matter <= 2.5 Microns		
Chem (fr):			PM2,5 - Matière particulaire <= 2,5 microns		
Quantity:			38		
Unit:			tonnes		
Basis of Estimate Cd:			E E2		
Basis of Estimate Desc:			E- Emission Factor - In use from 1994 to 2002 ; E2- Published Emission Factors - In use from 2003 and onward		
Category Type ID:			1		
Category Type Desc:			Stack / Point		
Category Type Desc (fr):			Rejets de cheminée ou ponctuels		
Grouping:			Total Air		
Trans Code:			ASta		
Chem:			Sulphur dioxide		
Chem (fr):			Dioxyde de soufre		
Quantity:			1035		
Unit:			tonnes		
Basis of Estimate Cd:			E E2		
Basis of Estimate Desc:			E- Emission Factor - In use from 1994 to 2002 ; E2- Published Emission Factors - In use from 2003 and onward		
Category Type ID:			1		
Category Type Desc:			Stack / Point		
Category Type Desc (fr):			Rejets de cheminée ou ponctuels		
Grouping:			Total Air		
Trans Code:			ASta		
Chem:			Nitrogen oxides (expressed as NO2)		
Chem (fr):			Oxydes d'azote (exprimés en NO2)		
Quantity:			247		
Unit:			tonnes		
Basis of Estimate Cd:			E E2		
Basis of Estimate Desc:			E- Emission Factor - In use from 1994 to 2002 ; E2- Published Emission Factors - In use from 2003 and onward		
Category Type ID:			1		
Category Type Desc:			Stack / Point		
Category Type Desc (fr):			Rejets de cheminée ou ponctuels		
Grouping:			Total Air		
Trans Code:			ASta		
Chem:			PM - Total Particulate Matter		
Chem (fr):			PM - Particules totales		
Quantity:			74		
Unit:			tonnes		
Basis of Estimate Cd:			E E2		
Basis of Estimate Desc:			E- Emission Factor - In use from 1994 to 2002 ; E2- Published Emission Factors - In use from 2003 and onward		
Category Type ID:			1		
Category Type Desc:			Stack / Point		
Category Type Desc (fr):			Rejets de cheminée ou ponctuels		
Grouping:			Total Air		
Trans Code:			ASta		
Chem:			PM10 - Particulate Matter <= 10 Microns		
Chem (fr):			PM10 - Matière particulaire <= 10 microns		
Quantity:			65		

Map Key	Number of Records	Direction/ Distance (m)	Elev/Diff (m)	Site	DB
Unit:		tonnes			
Basis of Estimate Cd:		E E2			
Basis of Estimate Desc:		E- Emission Factor - In use from 1994 to 2002 ; E2- Published Emission Factors - In use from 2003 and onward			
Category Type ID:		1			
Category Type Desc:		Stack / Point			
Category Type Desc (fr):		Rejets de cheminée ou ponctuels			
Grouping:		Total Air			
Trans Code:		ASta			
Chem:		Carbon monoxide			
Chem (fr):		Monoxyde de carbone			
Quantity:		44			
Unit:		tonnes			
Basis of Estimate Cd:		E E2			
Basis of Estimate Desc:		E- Emission Factor - In use from 1994 to 2002 ; E2- Published Emission Factors - In use from 2003 and onward			

[3](#) 3 of 23 **NNE/23.3** **49.9 / 0.00** **Domtar Inc.**
6 Booth Street Ottawa Ontario K1R 6K8 Ottawa ON **EBR**

EBR Registry No:	IA04E0832	Decision Posted:	
Ministry Ref No:	5758-5ZBN8V	Exception Posted:	
Notice Type:	Instrument Decision	Section:	
Notice Stage:	803003416	Act 1:	
Notice Date:	February 14, 2005	Act 2:	
Proposal Date:	May 28, 2004	Site Location Map:	
Year:	2004		
Instrument Type:	(EPA s. 9) - Approval for discharge into the natural environment other than water (i.e. Air)		
Off Instrument Name:			
Posted By:			
Company Name:	Domtar Inc.		
Site Address:			
Location Other:			
Proponent Name:			
Proponent Address:	6 Booth Street, Ottawa Ontario, K1R 6K8		
Comment Period:			
URL:			

Site Location Details:

6 Booth Street Ottawa Ontario K1R 6K8 Ottawa

[3](#) 4 of 23 **NNE/23.3** **49.9 / 0.00** **Domtar Inc.**
6 Booth St Ottawa ON **SPL**

Ref No:	6107-9F4UNB	Discharger Report:	
Site No:		Material Group:	
Incident Dt:	2014/01/06	Health/Env Conseq:	
Year:		Client Type:	
Incident Cause:	Leak/Break	Sector Type:	Sewer (Private or Municipal)
Incident Event:		Agency Involved:	
Contaminant Code:	99	Nearest Watercourse:	
Contaminant Name:	WATER	Site Address:	6 Booth St
Contaminant Limit 1:		Site District Office:	
Contam Limit Freq 1:		Site Postal Code:	
Contaminant UN No 1:		Site Region:	
Environment Impact:	Possible	Site Municipality:	Ottawa
Nature of Impact:	Surface Water Pollution	Site Lot:	
Receiving Medium:		Site Conc:	
Receiving Env:		Northing:	NA
MOE Response:	No Field Response	Easting:	NA

Map Key	Number of Records	Direction/ Distance (m)	Elev/Diff (m)	Site	DB
<hr/>					
Dt MOE Arvl on Scn: MOE Reported Dt: Dt Document Closed: Incident Reason: Site Name: Site County/District: Site Geo Ref Meth: Incident Summary: Contaminant Qty:	2014/01/06 Flooding 6 Booth Street Domtar: water and sewage to Ottawa River 1500 m³			Site Geo Ref Accu: Site Map Datum: SAC Action Class: Source Type:	Watercourse Spills
<hr/>					
3	5 of 23	NNE/23.3	49.9 / 0.00	DOMTAR INC 6 Booth St. Ottawa ON	GEN
Generator No: Status: Approval Years: Contam. Facility: MHSW Facility: SIC Code: SIC Description:	ON0009802 2013 221111, 322121			PO Box No: Country: Choice of Contact: Co Admin: Phone No Admin:	
				HYDRO-ELECTRIC POWER GENERATION, PAPER (EXCEPT NEWSPRINT) MILLS	
<u>Detail(s)</u>					
Waste Class: Waste Class Desc:	131 NEUTRALIZED WASTES - HEAVY METALS				
Waste Class: Waste Class Desc:	252 WASTE OILS & LUBRICANTS				
Waste Class: Waste Class Desc:	263 ORGANIC LABORATORY CHEMICALS				
Waste Class: Waste Class Desc:	221 LIGHT FUELS				
Waste Class: Waste Class Desc:	146 OTHER SPECIFIED INORGANICS				
Waste Class: Waste Class Desc:	212 ALIPHATIC SOLVENTS				
Waste Class: Waste Class Desc:	241 HALOGENATED SOLVENTS				
Waste Class: Waste Class Desc:	312 PATHOLOGICAL WASTES				
Waste Class: Waste Class Desc:	148 INORGANIC LABORATORY CHEMICALS				
Waste Class: Waste Class Desc:	232 POLYMERIC RESINS				
Waste Class: Waste Class Desc:	145 PAINT/PIGMENT/COATING RESIDUES				
Waste Class: Waste Class Desc:	251 OIL SKIMMINGS & SLUDGES				
Waste Class: Waste Class Desc:	331 WASTE COMPRESSED GASES				

Map Key	Number of Records	Direction/ Distance (m)	Elev/Diff (m)	Site	DB
Waste Class:		262			
Waste Class Desc:		DETERGENTS/SOAPS			
Waste Class:		113			
Waste Class Desc:		ACID WASTE - OTHER METALS			
Waste Class:		231			
Waste Class Desc:		LATEX WASTES			
Waste Class:		213			
Waste Class Desc:		PETROLEUM DISTILLATES			

<u>3</u>	6 of 23	NNE/23.3	49.9 / 0.00	E.B. EDDY FOREST PRODUCTS LTD. 6 BOOTH ST OTTAWA K1R 6K8 ON CA ON	EXP
Instance No:	10901243			Model:	NULL
Status:	EXPIRED			Quantity:	1
Instance ID:				Unit of Measure:	EA
Instance Type:				Fuel Type2:	NULL
Instance Creation Dt:	12/21/1990			Fuel Type3:	NULL
Instance Install Dt:	12/21/1990			Piping Steel:	
Item:				Piping Galvanized:	
Item Description:	FS Liquid Fuel Tank			Tank Single Wall St:	
Facility Type:	FS LIQUID FUEL TANK			Piping Underground:	
Overfill Prot Type:	NULL			Tank Underground:	
Creation Date:	7/5/2009 1:22:05 AM			Panam Related:	NULL
Expired Date:				Panam Venue Nm:	NULL
Manufacturer:	NULL				
Source:	FS Liquid Fuel Tank				
Description:	UNDERGROUND TANK				
Serial No:	NULL				
Ulc Standard:	NULL				
Facility Location:	6 BOOTH ST OTTAWA K1R 6K8 ON CA				

<u>3</u>	7 of 23	NNE/23.3	49.9 / 0.00	6 Booth Street Ottawa ON	SPL
Ref No:	6054-A5FSKE			Discharger Report:	
Site No:	NA			Material Group:	
Incident Dt:	12/22/2015			Health/Env Conseq:	
Year:				Client Type:	
Incident Cause:				Sector Type:	Miscellaneous Industrial
Incident Event:				Agency Involved:	
Contaminant Code:	44			Nearest Watercourse:	
Contaminant Name:	SEWAGE,PRIMARY UNCHLORINATED			Site Address:	6 Booth Street
Contaminant Limit 1:				Site District Office:	
Contam Limit Freq 1:				Site Postal Code:	
Contaminant UN No 1:				Site Region:	
Environment Impact:				Site Municipality:	Ottawa
Nature of Impact:				Site Lot:	
Receiving Medium:				Site Conc:	
Receiving Env:				Northing:	5029904
MOE Response:	No			Easting:	443840
Dt MOE Arvl on Scn:				Site Geo Ref Accu:	
MOE Reported Dt:	12/22/2015			Site Map Datum:	
Dt Document Closed:				SAC Action Class:	Land Spills
Incident Reason:	Unknown / N/A			Source Type:	
Site Name:	Windmill Developement <UNOFFICIAL>				
Site County/District:					
Site Geo Ref Meth:	10 -100 metres eg. Topographic Map				
Incident Summary:	Windmill Developments - Broken Sanitary Coupling				
Contaminant Qty:	0 other - see incident description				

Map Key	Number of Records	Direction/ Distance (m)	Elev/Diff (m)	Site	DB
3	8 of 23	NNE/23.3	49.9 / 0.00	Windmill Dream ON Holdings GP Inc 3 4 and 6 Booth St, Ottawa, City CITY OF OTTAWA ON	PTTW
EBR Registry No: 012-7779 Ministry Ref No: 4553-A9UGEN Notice Type: Instrument Decision Notice Stage: Notice Date: January 04, 2017 Proposal Date: June 06, 2016 Year: 2016 Decision Posted: Exception Posted: Section: Act 1: Act 2: Site Location Map: Instrument Type: (OWRA s. 34) - Permit to Take Water Off Instrument Name: Posted By: Company Name: Windmill Dream ON Holdings GP Inc Site Address: Location Other: Proponent Name: Proponent Address: 6 Booth Street, Ottawa Ontario, Canada K1R 6K8 Comment Period: URL: Site Location Details: 3 4 and 6 Booth St, Ottawa, City CITY OF OTTAWA					
3	9 of 23	NNE/23.3	49.9 / 0.00	Domtar Inc. 6 Booth Street Ottawa ON K1R 6K8	ECA
Approval No: 0130-697TCZ Approval Date: 2005-02-02 Status: Revoked and/or Replaced Record Type: ECA Link Source: IDS SWP Area Name: Rideau Valley Approval Type: ECA-AIR Project Type: AIR Address: 6 Booth Street MOE District: Ottawa City: Longitude: -75.716835 Latitude: 45.41994 Geometry X: Geometry Y: Full Address: Full PDF Link: https://www.accessenvironment.ene.gov.on.ca/instruments/5758-5ZBN8V-14.pdf					
3	10 of 23	NNE/23.3	49.9 / 0.00	Domtar Inc. 6 Booth Street Ottawa ON K1R 6K8	ECA
Approval No: 7569-5NUQNR Approval Date: 2003-11-22 Status: Revoked and/or Replaced Record Type: ECA Link Source: IDS SWP Area Name: Rideau Valley Approval Type: ECA-AIR Project Type: AIR Address: 6 Booth Street MOE District: Ottawa City: Longitude: -75.716835 Latitude: 45.41994 Geometry X: Geometry Y: Full Address: Full PDF Link: https://www.accessenvironment.ene.gov.on.ca/instruments/5405-5KRNE7-14.pdf					

Map Key	Number of Records	Direction/ Distance (m)	Elev/Diff (m)	Site	DB
3	11 of 23	NNE/23.3	49.9 / 0.00	Chaudiere Water Power Inc. 6 Booth Street Ottawa ON K1R 6K8	ECA
Approval No:	2468-5VSHST			MOE District: Ottawa	
Approval Date:	2004-02-02			City:	
Status:	Approved			Longitude: -75.716835	
Record Type:	ECA			Latitude: 45.41994	
Link Source:	IDS			Geometry X:	
SWP Area Name:	Rideau Valley			Geometry Y:	
Approval Type:	ECA-AIR				
Project Type:	AIR				
Address:	6 Booth Street				
Full Address:					
Full PDF Link:	https://www.accessenvironment.ene.gov.on.ca/instruments/6625-5TVNW8-14.pdf				
3	12 of 23	NNE/23.3	49.9 / 0.00	Domtar Inc. 6 Booth Street Ottawa ON K1R 6K8	ECA
Approval No:	4-0035-94-006			MOE District: Ottawa	
Approval Date:	2006-11-01			City:	
Status:	Approved			Longitude: -75.716835	
Record Type:	ECA			Latitude: 45.41994	
Link Source:	IDS			Geometry X:	
SWP Area Name:	Rideau Valley			Geometry Y:	
Approval Type:	ECA-INDUSTRIAL SEWAGE WORKS				
Project Type:	INDUSTRIAL SEWAGE WORKS				
Address:	6 Booth Street				
Full Address:					
Full PDF Link:	https://www.accessenvironment.ene.gov.on.ca/instruments/2311-6S8QM9-14.pdf				
3	13 of 23	NNE/23.3	49.9 / 0.00	Windmill DREAM Ontario LP 6 Booth Street Ottawa ON K1R 6K8	GEN
Generator No:	ON8375676			PO Box No:	
Status:				Country: Canada	
Approval Years:	2016			Choice of Contact: CO_ADMIN	
Contam. Facility:	No			Co Admin: Stephanie Haley	
MHSW Facility:	No			Phone No Admin: 613-820-5600 Ext.102	
SIC Code:	236110, 236220				
SIC Description:	RESIDENTIAL BUILDING CONSTRUCTION, COMMERCIAL AND INSTITUTIONAL BUILDING CONSTRUCTION				
Detail(s)					
Waste Class:	145				
Waste Class Desc:	PAINT/PIGMENT/COATING RESIDUES				
3	14 of 23	NNE/23.3	49.9 / 0.00	DOMTAR INC 6 Booth St. Ottawa ON K1R 6K8	GEN
Generator No:	ON0009802			PO Box No:	
Status:				Country: Canada	
Approval Years:	2015			Choice of Contact: CO_ADMIN	
Contam. Facility:	No			Co Admin: Marianne Loney	
MHSW Facility:	No			Phone No Admin: 613-738-5499 Ext.7064	

Map Key	Number of Records	Direction/ Distance (m)	Elev/Diff (m)	Site	DB
SIC Code:	221111, 322121				
SIC Description:	HYDRO-ELECTRIC POWER GENERATION, PAPER (EXCEPT NEWSPRINT) MILLS				
<u>Detail(s)</u>					
Waste Class:	131				
Waste Class Desc:	NEUTRALIZED WASTES - HEAVY METALS				
Waste Class:	221				
Waste Class Desc:	LIGHT FUELS				
Waste Class:	312				
Waste Class Desc:	PATHOLOGICAL WASTES				
Waste Class:	148				
Waste Class Desc:	INORGANIC LABORATORY CHEMICALS				
Waste Class:	145				
Waste Class Desc:	PAINT/PIGMENT/COATING RESIDUES				
Waste Class:	212				
Waste Class Desc:	ALIPHATIC SOLVENTS				
Waste Class:	241				
Waste Class Desc:	HALOGENATED SOLVENTS				
Waste Class:	213				
Waste Class Desc:	PETROLEUM DISTILLATES				
Waste Class:	263				
Waste Class Desc:	ORGANIC LABORATORY CHEMICALS				
Waste Class:	331				
Waste Class Desc:	WASTE COMPRESSED GASES				
Waste Class:	113				
Waste Class Desc:	ACID WASTE - OTHER METALS				
Waste Class:	231				
Waste Class Desc:	LATEX WASTES				
Waste Class:	262				
Waste Class Desc:	DETERGENTS/SOAPS				
Waste Class:	252				
Waste Class Desc:	WASTE OILS & LUBRICANTS				
Waste Class:	146				
Waste Class Desc:	OTHER SPECIFIED INORGANICS				
Waste Class:	232				
Waste Class Desc:	POLYMERIC RESINS				
Waste Class:	251				
Waste Class Desc:	OIL SKIMMINGS & SLUDGES				

3

15 of 23

NNE/23.3

49.9 / 0.00

DOMTAR INC
6 Booth St.
Ottawa ON K1R 6K8

GEN

Generator No: ON0009802
Status:
Approval Years: 2014
Contam. Facility: No

PO Box No:
Country: Canada
Choice of Contact: CO_ADMIN
Co Admin: Marianne Loney

Map Key	Number of Records	Direction/ Distance (m)	Elev/Diff (m)	Site	DB
MHSW Facility: SIC Code: SIC Description:	No 221111, 322121			Phone No Admin: 613-738-5499 Ext.7064	
		HYDRO-ELECTRIC POWER GENERATION, PAPER (EXCEPT NEWSPRINT) MILLS			
<u>Detail(s)</u>					
Waste Class: Waste Class Desc:	148 INORGANIC LABORATORY CHEMICALS				
Waste Class: Waste Class Desc:	241 HALOGENATED SOLVENTS				
Waste Class: Waste Class Desc:	252 WASTE OILS & LUBRICANTS				
Waste Class: Waste Class Desc:	113 ACID WASTE - OTHER METALS				
Waste Class: Waste Class Desc:	221 LIGHT FUELS				
Waste Class: Waste Class Desc:	213 PETROLEUM DISTILLATES				
Waste Class: Waste Class Desc:	262 DETERGENTS/SOAPS				
Waste Class: Waste Class Desc:	131 NEUTRALIZED WASTES - HEAVY METALS				
Waste Class: Waste Class Desc:	212 ALIPHATIC SOLVENTS				
Waste Class: Waste Class Desc:	331 WASTE COMPRESSED GASES				
Waste Class: Waste Class Desc:	231 LATEX WASTES				
Waste Class: Waste Class Desc:	146 OTHER SPECIFIED INORGANICS				
Waste Class: Waste Class Desc:	312 PATHOLOGICAL WASTES				
Waste Class: Waste Class Desc:	263 ORGANIC LABORATORY CHEMICALS				
Waste Class: Waste Class Desc:	145 PAINT/PIGMENT/COATING RESIDUES				
Waste Class: Waste Class Desc:	232 POLYMERIC RESINS				
Waste Class: Waste Class Desc:	251 OIL SKIMMINGS & SLUDGES				

<u>3</u>	16 of 23	NNE/23.3	49.9 / 0.00	Windmill DREAM Ontario LP 6 Booth Street Ottawa ON K1R 6K8	GEN
Generator No:	ON8375676			PO Box No:	
Status:	Registered			Country:	Canada
Approval Years:	As of Dec 2018			Choice of Contact:	

Map Key	Number of Records	Direction/ Distance (m)	Elev/Diff (m)	Site	DB
Contam. Facility: MHSW Facility: SIC Code: SIC Description:				Co Admin: Phone No Admin:	
<u>Detail(s)</u>					
Waste Class:		145 T			
Waste Class Desc:		Wastes from the use of pigments, coatings and paints			
<u>3</u>	17 of 23	NNE/23.3	49.9 / 0.00	DOMTAR CORP. 6 Booth St Ottawa ON K1R 6K8 ON	PAP
Company ID:				Year:	2010
Status:				Description:	
Type:				Website:	www.domtar.com
Operation:					
Status Desc:				Permanent closure of the mill as of October 2007.	
Effluent Pollution Control:					
Company Name:				DOMTAR CORP.	
Division:				HULL/OTTAWA MILL	
Company Mailing Address:				395 boul de Maisonneuve O Montréal QC H3A 1L6	
Mailing Address:					
Mill Mailing Address:					
Mill Notes:					
History:				E.B. Eddy established in 1851. Purchased by G. Weston in 1943. J.R. Booth Paper Mills purchased in 1946. Purchased by Domtar Inc. in 1998.	
Company History:				Domtar was incorporated in 1929 as Dominion Tar & Chemical Company Limited, but the organization's roots go back a further quarter of century to 1903 as a British company and the construction of a coal tar distillation plant at Sydney, Nova Scotia. In 1961, a complex multiple-merger involving Dominion Tar, fine paper manufacturer Howard Smith Paper, newsprint maker St. Lawrence Corporation Limited and pack-aging specialist Hinde & Dauch Ltd. resulted in the formation of one of Canada's first conglomerates. Domtar's name was officially adopted in 1965. Initiatives which helped shape today's dynamic, globally- oriented Domtar included construction during the late 1980s of the world-scale business and print-ing paper mill at Windsor, Québec. In July 1998, Domtar Inc. acquired from George Weston Ltd. E. B. Eddy the specialty paper company. In July 2000, Ris Paper, the third largest independent paper merchant in the United States. In August 2001, four mills in the United States from Georgia-Pacific Corporation. In August 2006, Domtar signed a definitive agreement to combine with Weyerhaeuser's fine paper business and related assets. The transaction closed on March 7, 2007.	
				Board: Bingleman, Gignac, Levitt, MacKay, Moore, Onustock, Steacy, Stivers, Strobel, Tan, Turcotte, John D. Williams	
<u>3</u>	18 of 23	NNE/23.3	49.9 / 0.00	DOMTAR CORP. 6 Booth St Ottawa ON K1R 6K8 ON	PAP
Company ID:				Year:	2011
Status:				Description:	
Type:				Website:	www.domtar.com
Operation:					
Status Desc:				Permanent closure of the mill as of October 2007.	
Effluent Pollution Control:					
Company Name:				DOMTAR CORP.	
Division:				HULL/OTTAWA MILL	
Company Mailing Address:				395 boul de Maisonneuve O Montréal QC H3A 1L6	
Mailing Address:					
Mill Mailing Address:					
Mill Notes:					
History:				E.B. Eddy established in 1851. Purchased by G. Weston in 1943. J.R. Booth Paper Mills purchased in 1946. Purchased by Domtar Inc. in 1998.	
Company History:				Domtar was incorporated in 1929 as Dominion Tar & Chemical Company Limited, but the organization's roots go back a further quarter of century to 1903 as a British company and the construction of a coal tar distillation plant at	

Map Key	Number of Records	Direction/ Distance (m)	Elev/Diff (m)	Site	DB
				Sydney, Nova Scotia. In 1961, a complex multiple-merger involving Dominion Tar, fine paper manufacturer Howard Smith Paper, newsprint maker St. Lawrence Corporation Limited and pack-aging specialist Hinde & Dauch Ltd. resulted in the formation of one of Canada's first conglomerates. Domtar's name was officially adopted in 1965. Initiatives which helped shape today's dynamic, globally-oriented Domtar included construction during the late 1980s of the world-scale business and printing paper mill at Windsor, Québec. In July 1998, Domtar Inc. acquired from George Weston Ltd. E. B. Eddy the specialty paper company. In July 2000, Ris Paper, the third largest independent paper merchant in the United States. In August 2001, four mills in the United States from Georgia-Pacific Corporation. In August 2006, Domtar signed a definitive agreement to combine with Weyerhaeuser's fine paper business and related assets. The transaction closed on March 7, 2007.	
3	19 of 23	NNE/23.3	49.9 / 0.00	DOMTAR CORP. 6 Booth St Ottawa ON K1R 6K8 ON	PAP
Company ID:				Year: 2013	
Status:				Description:	
Type:				Website: www.domtar.com	
Operation:					
Status Desc:				Permanent closure of the mill as of October 2007.	
Effluent Pollution Control:					
Company Name:				DOMTAR CORP.	
Division:				HULL/OTTAWA MILL	
Company Mailing Address:				395 boul de Maisonneuve O Montréal QC H3A 1L6	
Mailing Address:					
Mill Mailing Address:					
Mill Notes:					
History:				E.B. Eddy established in 1851. Purchased by G. Weston in 1943. J.R. Booth Paper Mills purchased in 1946. Purchased by Domtar Inc. in 1998.	
Company History:				Domtar was incorporated in 1929 as Dominion Tar & Chemical Company Limited, but the organization's roots go back a further quarter of century to 1903 as a British company and the construction of a coal tar distillation plant at Sydney, Nova Scotia. In 1961, a complex multiple-merger involving Dominion Tar, fine paper manufacturer Howard Smith Paper, newsprint maker St. Lawrence Corporation Limited and pack-aging specialist Hinde & Dauch Ltd. resulted in the formation of one of Canada's first conglomerates. Domtar's name was officially adopted in 1965. Initiatives which helped shape today's dynamic, globally-oriented Domtar included construction during the late 1980s of the world-scale business and printing paper mill at Windsor, Québec. In July 1998, Domtar Inc. acquired from George Weston Ltd. E. B. Eddy the specialty paper company. In July 2000, Ris Paper, the third largest independent paper merchant in the United States. In August 2001, four mills in the United States from Georgia-Pacific Corporation. In August 2006, Domtar signed a definitive agreement to combine with Weyerhaeuser's fine paper business and related assets. The transaction closed on March 7, 2007.	
3	20 of 23	NNE/23.3	49.9 / 0.00	DOMTAR CORP. 6 Booth St Ottawa ON K1R 6K8 ON	PAP
Company ID:				Year: 2014	
Status:				Description:	
Type:				Website: www.domtar.com	
Operation:					
Status Desc:				Permanent closure of the mill as of October 2007.	
Effluent Pollution Control:					
Company Name:				DOMTAR CORP.	
Division:				HULL/OTTAWA MILL	
Company Mailing Address:				395 boul de Maisonneuve O Montréal QC H3A 1L6	
Mailing Address:					
Mill Mailing Address:					
Mill Notes:					
History:					
Company History:				Domtar was incorporated in 1929 as Dominion Tar & Chemical Company Limited, but the organization's roots go back a further quarter of century to 1903 as a British company and the construction of a coal tar distillation plant at Sydney, Nova Scotia. In 1961, a complex multiple-merger involving Dominion Tar, fine paper manufacturer Howard Smith Paper, newsprint maker St. Lawrence Corporation Limited and packaging specialist Hinde & Dauch Ltd. resulted in the formation of one of Canada's first conglomerates. Domtar's name was officially adopted in 1965. Initiatives which helped shape today's dynamic, globally-oriented Domtar included construction during the late	

Map Key	Number of Records	Direction/ Distance (m)	Elev/Diff (m)	Site	DB
				1980s of the world-scale business and printing paper mill at Windsor, Québec. In July 1998, Domtar Inc. acquired from George Weston Ltd. E. B. Eddy the specialty paper company. In July 2000, Ris Paper, the third largest independent paper merchant in the United States. In August 2001, four mills in the United States from Georgia-Pacific Corporation. In August 2006, Domtar signed a definitive agreement to combine with Weyerhaeuser's fine paper business and related assets. The transaction closed on March 7, 2007.	
3	21 of 23	NNE/23.3	49.9 / 0.00	DOMTAR CORP. 6 Booth St Ottawa ON K1R 6K8 ON	PAP
Company ID:				Year:	2012
Status:				Description:	
Type:				Website:	www.domtar.com
Operation:					
Status Desc:		Permanent closure of the mill as of October 2007.			
Effluent Pollution Control:					
Company Name:		DOMTAR CORP.			
Division:		HULL/OTTAWA MILL			
Company Mailing Address:		395 boul de Maisonneuve O Montréal QC H3A 1L6			
Mailing Address:					
Mill Mailing Address:					
Mill Notes:					
History:		E.B. Eddy established in 1851. Purchased by G. Weston in 1943. J.R. Booth Paper Mills purchased in 1946. Purchased by Domtar Inc. in 1998.			
Company History:		Domtar was incorporated in 1929 as Dominion Tar & Chemical Company Limited, but the organization's roots go back a further quarter of century to 1903 as a British company and the construction of a coal tar distillation plant at Sydney, Nova Scotia. In 1961, a complex multiple-merger involving Dominion Tar, fine paper manufacturer Howard Smith Paper, newsprint maker St. Lawrence Corporation Limited and packaging specialist Hinde & Dauch Ltd. resulted in the formation of one of Canada's first conglomerates. Domtar's name was officially adopted in 1965. Initiatives which helped shape today's dynamic, globally-oriented Domtar included construction during the late 1980s of the world-scale business and printing paper mill at Windsor, Québec. In July 1998, Domtar Inc. acquired from George Weston Ltd. E. B. Eddy the specialty paper company. In July 2000, Ris Paper, the third largest independent paper merchant in the United States. In August 2001, four mills in the United States from Georgia-Pacific Corporation. In August 2006, Domtar signed a definitive agreement to combine with Weyerhaeuser's fine paper business and related assets. The transaction closed on March 7, 2007.			
3	22 of 23	NNE/23.3	49.9 / 0.00	Windmill DREAM Ontario LP 6 Booth Street Ottawa ON K1R 6K8	GEN
Generator No:		ON8375676		PO Box No:	
Status:		Registered		Country:	Canada
Approval Years:		As of Jul 2020		Choice of Contact:	
Contam. Facility:					
MHSW Facility:					
SIC Code:					
SIC Description:					
Detail(s)					
Waste Class:		331 I			
Waste Class Desc:		Waste compressed gases including cylinders			
Waste Class:		145 T			
Waste Class Desc:		Wastes from the use of pigments, coatings and paints			
Waste Class:		331 L			
Waste Class Desc:		Waste compressed gases including cylinders			
Waste Class:		252 L			
Waste Class Desc:		Waste crankcase oils and lubricants			

Map Key	Number of Records	Direction/ Distance (m)	Elev/Diff (m)	Site	DB
3	23 of 23	NNE/23.3	49.9 / 0.00	E.B. EDDY FOREST PRODUCTS LTD. 6 BOOTH ST OTTAWA K1R 6K8 ON CA ON	FST

Instance No: 10901243
Status:
Cont Name:
Instance Type:
Item: FS LIQUID FUEL TANK
Item Description: FS Liquid Fuel Tank
Tank Type: Liquid Fuel Single Wall UST
Install Date: 12/21/1990
Install Year: 1980
Years in Service:
Model: NULL
Description:
Capacity: 36368
Tank Material: Steel
Corrosion Protect:
Overfill Protect:
Facility Type: FS Liquid Fuel Tank
Parent Facility Type:
Facility Location:
Device Installed Location: 6 BOOTH ST OTTAWA K1R 6K8 ON CA

Manufacturer:
Serial No:
Ulc Standard:
Quantity:
Unit of Measure:
Fuel Type: Diesel
Fuel Type2: NULL
Fuel Type3: NULL
Piping Steel:
Piping Galvanized:
Tanks Single Wall St:
Piping Underground:
Num Underground:
Panam Related:
Panam Venue:

Fuel Storage Tank Details

Owner Account Name: E.B. EDDY FOREST PRODUCTS LTD.

4	1 of 1	ENE/66.4	48.8 / -1.11	Windmill Dream ON Holdings GP Inc., (Windmill Dream ON Holdings LP) ON	PTTW
-------------------	--------	----------	--------------	---	------

EBR Registry No: 013-5232
Ministry Ref No: 4082-BBWJQL
Notice Type: Instrument
Notice Stage: Decision Updated
Notice Date:
Proposal Date: September 13, 2019
Year: 2019
Instrument Type: Permit to take water
Off Instrument Name: Permit to Take Water (OWRA s. 34)
Posted By: Ministry of the Environment, Conservation and Parks
Company Name:
Site Address:
Location Other:
Proponent Name: Windmill Dream ON Holdings GP Inc., (Windmill Dream ON Holdings LP)
Proponent Address: 6 Booth Street
Ottawa,
ON
K1R 6K8
Canada
Comment Period: September 13, 2019 - October 13, 2019 (30 days) Closed
URL: <https://ero.ontario.ca/notice/013-5232>

Decision Posted: March 27, 2020
Exception Posted:
Section: Section 34
Act 1: Ontario Water Resources Act, R.S.O. 1990
Act 2: Ontario Water Resources Act
Site Location Map: 45.419229,-75.717174

Site Location Details:

3 4 and 6 Booth Street
Ottawa, Ontario K1R 6K8

Map Key	Number of Records	Direction/ Distance (m)	Elev/Diff (m)	Site	DB
<u>5</u>	1 of 1	NNW/106.1	49.9 / -0.06	6 Booth St Ottawa ON K1R6K8	EHS
Order No:	20131205059			Nearest Intersection:	
Status:	C			Municipality:	Ottawa
Report Type:	RSC Report (Urban)			Client Prov/State:	ON
Report Date:	03-APR-14			Search Radius (km):	.35
Date Received:	05-DEC-13			X:	-75.718295
Previous Site Name:				Y:	45.419815
Lot/Building Size:	7.6 Hec				
Additional Info Ordered:	Fire Insur. Maps and/or Site Plans; Title Searches; City Directory				
<u>6</u>	1 of 2	NNE/108.3	49.9 / -0.06	Demolition Plus 8 Booth St. Ottawa ON K1R7K6	GEN
Generator No:	ON7990058			PO Box No:	
Status:				Country:	Canada
Approval Years:	2016			Choice of Contact:	CO_ADMIN
Contam. Facility:	No			Co Admin:	Matt Wiens
MHSW Facility:	No			Phone No Admin:	613-822-2700 Ext.232
SIC Code:	237990				
SIC Description:	OTHER HEAVY AND CIVIL ENGINEERING CONSTRUCTION				
Detail(s)					
Waste Class:	222				
Waste Class Desc:	HEAVY FUELS				
<u>6</u>	2 of 2	NNE/108.3	49.9 / -0.06	Demolition Plus 8 Booth St. Ottawa ON K1R7K6	GEN
Generator No:	ON7990058			PO Box No:	
Status:	Registered			Country:	Canada
Approval Years:	As of Dec 2017			Choice of Contact:	
Contam. Facility:				Co Admin:	
MHSW Facility:				Phone No Admin:	
SIC Code:					
SIC Description:					
Detail(s)					
Waste Class:	222 I				
Waste Class Desc:	Heavy fuels				
<u>7</u>	1 of 1	N/108.4	49.9 / -0.06	Rue Eddy Ottawa ON	EHS
Order No:	20130703005			Nearest Intersection:	
Status:	C			Municipality:	
Report Type:	Custom Report			Client Prov/State:	ON
Report Date:	11-JUL-13			Search Radius (km):	.25
Date Received:	03-JUL-13			X:	-75.717929
Previous Site Name:				Y:	45.41988
Lot/Building Size:					
Additional Info Ordered:					

Map Key	Number of Records	Direction/ Distance (m)	Elev/Diff (m)	Site	DB
8	1 of 1	E/122.9	50.0 / 0.05	National Capital Commission 195 Middle Street Ottawa ON K1R 6K4	GEN
Generator No:	ON9068299			PO Box No:	
Status:	Registered			Country:	Canada
Approval Years:	As of Jul 2020			Choice of Contact:	
Contam. Facility:				Co Admin:	
MHSW Facility:				Phone No Admin:	
SIC Code:					
SIC Description:					

Detail(s)

Waste Class: 251 L
Waste Class Desc: Waste oils/sludges (petroleum based)

Map Key	Number of Records	Direction/ Distance (m)	Elev/Diff (m)	Site	DB
9	1 of 1	ENE/127.0	48.8 / -1.14	VICTORIA ISLAND ON	MNR
MDI No:	MDI31G05NE00068			Twp Area:	NEPEAN
OGF ID:	205265631			Dep Class:	
Deposit Status:	DISCRETIONARY OCCURRENCE			Zone:	18
Claim Map:	T-2383			Easting:	443927.336
Geological District:	SOUTHEASTERN ONTARIO			Northing:	5029823.035
Mining Division:	SOUTHERN ONTARIO			Effective Dt/time:	13-Jun-2005
Name:	VICTORIA ISLAND			Date Last Modified:	
P Commod:	LIMESTONE (BUILDING STONES)			Geo Update Dt/time:	
S Commod:					
Class Sub Type No:	2496				
Class Sub Type:	Discretionary Mineral Occurrence				
Source Map:	DEM R 1987, NTS 31G05 OTTAWA				
Detail:	http://www.geologyontario.mndm.gov.on.ca/mndmfiles/mdi/data/records/MDI31G05NE00068.html				
All Names:	VICTORIA ISLAND				
Access Description:	N/A**Note: Many records provided by the department have a truncated [Access Description] field.				
Status:	DISCRETIONARY OCCURRENCE				

Deposit Details

Deposit Year: 1993
Deposit Character:
Commodity: LIMESTONE (BUILDING STONES)
Ranking: 1
Twp/Area: NEPEAN
Con/Lot/Sec: LOT: NA Con: NA
Legal Desc: City of Ottawa
Township Area Ranking: 1
Mndm Township Area No: 1758
Effective Date/Time: 12/7/2005 12:32:36 PM

Map Key	Number of Records	Direction/ Distance (m)	Elev/Diff (m)	Site	DB
10	1 of 67	N/128.9	49.9 / -0.06	E.B. EDDY FOREST PRODUCTS LTD. 6 BOOTH STREET OTTAWA CITY ON K1R 6K8	CA
Certificate #:	8-4012-92-				
Application Year:	92				
Issue Date:	3/5/1992				
Approval Type:	Industrial air				
Status:	Approved				
Application Type:					
Client Name:					
Client Address:					

Map Key	Number of Records	Direction/ Distance (m)	Elev/Diff (m)	Site	DB
Client City: Client Postal Code: Project Description: 2 NG DRYERS FOR PAPER COATING Contaminants: Ammonia, Nitrogen Oxides Emission Control:					
10	2 of 67	N/128.9	49.9 / -0.06	E.B. EDDY FOREST PRODUCTS LTD. 6 BOOTH ST., SPECIALTY MILL OTTAWA CITY ON K1R 6K8	CA
Certificate #: 4-0035-94- Application Year: 94 Issue Date: 5/17/1994 Approval Type: Industrial wastewater Status: Approved Application Type: Client Name: Client Address: Client City: Client Postal Code: Project Description: PUMPING STATION AT PRESENT CLARIFIER Contaminants: Emission Control:					
10	3 of 67	N/128.9	49.9 / -0.06	E.B. EDDY FOREST PRODUCTS LTD. OTTAWA ON	SRDS
Company Code: Works ID: 186 SIC: 2711 SIC1: 2711 SIC1 Desc: PULP INDUSTRY SIC2: SIC2 Desc: SIC3: SIC3 Desc: Body of Water: Terminal Stream: SIC Desc: PULP INDUSTRY Mailing Address: 6 BOOT ST. BUILDING 540, OTTAWA K1Y 4L5 Corp Address: 6 BOOT ST. BUILDING 540 Sector: Region: MOE EASTERN REGION District: MOE OTTAWA DISTRICT UTM Zone: 18 UTM Easting: 443750 UTM Northing: 5029500 UTM Precision: Minor Basin: ST. LAWRENCE R. Major Basin: GREAT LAKES Report Year: 1990-1994					
<u>MISA Industrial Wastewater Discharge</u> Company Code: Control Point Id: 14 Sample Date: Regulation: Value: Unit Of Measure: Control Point Name: WATER INTAKE Parameter Name: Result Structure: Param Reported As: Frequency: Sector: PULP AND PAPER Component Type:					
10	4 of 67	N/128.9	49.9 / -0.06	E.B. EDDY FOREST PRODUCTS LTD. OTTAWA RIVER OTTAWA MILL 6 BOOTH STREET OTTAWA CITY ON	SPL
Ref No: 95404 Discharger Report:					

Map Key	Number of Records	Direction/ Distance (m)	Elev/Diff (m)	Site	DB	
				Site No: Incident Dt: 1/17/1994 Year: Incident Cause: VALVE/FITTING LEAK OR FAILURE Incident Event: Contaminant Code: Contaminant Name: Contaminant Limit 1: Contam Limit Freq 1: Contaminant UN No 1: Environment Impact: NOT ANTICIPATED Nature of Impact: Receiving Medium: WATER Receiving Env: MOE Response: Dt MOE Arvl on Scn: MOE Reported Dt: 1/17/1994 Dt Document Closed: Incident Reason: EQUIPMENT FAILURE Site Name: Site County/District: Site Geo Ref Meth: Incident Summary: E.B. EDDY FOREST PROD. -450 L OF BIOCIDE SPILT, 20 L TO CLARIFIER. Contaminant Qty:		
				Material Group: Health/Env Conseq: Client Type: Sector Type: Agency Involved: Nearest Watercourse: Site Address: Site District Office: Site Postal Code: Site Region: Site Municipality: 20101 Site Lot: Site Conc: Northing: 5029600.00 Easting: 443800.00 Site Geo Ref Accu: Site Map Datum: SAC Action Class: Source Type:		

10	5 of 67	N/128.9	49.9 / -0.06	E.B. EDDY FOREST PRODUCTS LTD. OTTAWA RIVER OTTAWA MILL 6 BOOTH STREET OTTAWA CITY ON	SPL	
				Ref No: 112333 Site No: Incident Dt: 4/25/1995 Year: Incident Cause: PIPE/HOSE LEAK Incident Event: Contaminant Code: Contaminant Name: Contaminant Limit 1: Contam Limit Freq 1: Contaminant UN No 1: Environment Impact: NOT ANTICIPATED Nature of Impact: Receiving Medium: LAND / WATER Receiving Env: MOE Response: Dt MOE Arvl on Scn: MOE Reported Dt: 4/25/1995 Dt Document Closed: Incident Reason: EQUIPMENT FAILURE Site Name: Site County/District: Site Geo Ref Meth: Incident Summary: E.B.EDDY-4.5 M3 PAPER EFFLUENT TO OTTAWA RIVER,LINE LEAK,LINE SHUTDOWN. Contaminant Qty:		
				Discharger Report: Material Group: Health/Env Conseq: Client Type: Sector Type: Agency Involved: Nearest Watercourse: Site Address: Site District Office: Site Postal Code: Site Region: Site Municipality: 20101 Site Lot: Site Conc: Northing: 5029600.00 Easting: 443800.00 Site Geo Ref Accu: Site Map Datum: SAC Action Class: Source Type:		

10	6 of 67	N/128.9	49.9 / -0.06	E.B. EDDY FOREST PRODUCTS LTD. OTTAWA RIVER OTTAWA MILL 6 BOOTH STREET OTTAWA CITY ON	SPL	
				Ref No: 115274 Discharger Report:		

Map Key	Number of Records	Direction/ Distance (m)	Elev/Diff (m)	Site	DB
Site No: Incident Dt: 7/4/1995 Year: Incident Cause: PIPE/HOSE LEAK Incident Event: Contaminant Code: Contaminant Name: Contaminant Limit 1: Contam Limit Freq 1: Contaminant UN No 1: Environment Impact: POSSIBLE Nature of Impact: Water course or lake Receiving Medium: WATER Receiving Env: MOE Response: Dt MOE Arvl on Scn: MOE Reported Dt: 7/4/1995 Dt Document Closed: Incident Reason: OVERSTRESS/OVERPRESSURE Site Name: Site County/District: Site Geo Ref Meth: Incident Summary: EB EDDY:WASTE PIPELINE TO QUEBEC LEAKED TO RIVER. CAUSED BY WATER HAMMER. Contaminant Qty:					
10	7 of 67	N/128.9	49.9 / -0.06	Domtar Inc. 6 Booth St Ottawa ON K1R 6K8	SCT
Established: 1851 Plant Size (ft²): Employment: --Details-- Description: Paper (except Newsprint) Mills SIC/NAICS Code: 322121					
10	8 of 67	N/128.9	49.9 / -0.06	E.B. EDDY FOREST PRODUCTS LTD. 6 BOOTH STREET; BOX 3521, STATION C OTTAWA ON K1R 6K8	NPCB
Company Code: 00102 Industry: Forestry/Pulp/Paper Site Status: Transaction Date: 12/7/1990 Inspection Date:					
10	9 of 67	N/128.9	49.9 / -0.06	E.B. EDDY FOREST PRODUCTS LTD. BOX 3521 STATION C; 6 BOOTH STREET BOX 3521 STATION C; 6 BOOTH STREET OTTAWA ON K1R 6K8	NPCB
Company Code: 00102 Industry: Forestry/Pulp/Paper Site Status: Transaction Date: 10/8/1993 Inspection Date:					

Map Key	Number of Records	Direction/ Distance (m)	Elev/Diff (m)	Site	DB
10	10 of 67	N/128.9	49.9 / -0.06	E.B. EDDY FOREST PRODUCTS LIMITED 6 BOOTH STREET OTTAWA ON K1R 6K8	NPCB
Company Code: Industry: Site Status: Transaction Date: Inspection Date:		F1481 1/29/1996			
--Details--					
Label:					
Serial No.:					
PCB Type/Code:		Askarel			
Location:					
Item/State:					
No. of Items:					
Manufacturer:					
Status:		Stored for Disposal			
Contents:		0.00 KG			
10	11 of 67	N/128.9	49.9 / -0.06	E.B. EDDY FOREST PRODUCTS LTD. OTTAWA RIVER AT THE EDDY, E.B. MILLS OTTAWA MILL 6 BOOTH STREET OTTAWA CITY ON	SPL
Ref No:		3745		Discharger Report:	
Site No:				Material Group:	
Incident Dt:		5/15/1988		Health/Env Conseq:	
Year:				Client Type:	
Incident Cause:		WASTEWATER DISCHARGE TO WATERCOURSE		Sector Type:	
Incident Event:				Agency Involved:	
Contaminant Code:				Nearest Watercourse:	
Contaminant Name:				Site Address:	
Contaminant Limit 1:				Site District Office:	
Contam Limit Freq 1:				Site Postal Code:	
Contaminant UN No 1:				Site Region:	
Environment Impact:				Site Municipality:	20101
Nature of Impact:				Site Lot:	
Receiving Medium:		WATER		Site Conc:	
Receiving Env:				Northing:	5029600.00
MOE Response:				Easting:	443800.00
Dt MOE Arvl on Scn:				Site Geo Ref Accu:	
MOE Reported Dt:		5/15/1988		Site Map Datum:	
Dt Document Closed:				SAC Action Class:	
Incident Reason:		EQUIPMENT FAILURE		Source Type:	
Site Name:					
Site County/District:					
Site Geo Ref Meth:					
Incident Summary:		EDDY, E. B. MILLS - 1.5 TONNES OF SUSP. SOLIDS IN OTTAWA RIVER.			
Contaminant Qty:					
10	12 of 67	N/128.9	49.9 / -0.06	E.B. EDDY FOREST PRODUCTS LTD. OTTAWA RIVER BY PLACE DU PORTAGE, HULL QC OTTAWA MILL 6 BOOTH STREET OTTAWA CITY ON	SPL
Ref No:		4988		Discharger Report:	
Site No:				Material Group:	
Incident Dt:		6/10/1988		Health/Env Conseq:	
Year:				Client Type:	

Map Key	Number of Records	Direction/ Distance (m)	Elev/Diff (m)	Site	DB
Incident Cause:	WASTEWATER DISCHARGE TO WATERCOURSE			Sector Type:	
Incident Event:				Agency Involved:	
Contaminant Code:				Nearest Watercourse:	
Contaminant Name:				Site Address:	
Contaminant Limit 1:				Site District Office:	
Contam Limit Freq 1:				Site Postal Code:	
Contaminant UN No 1:				Site Region:	
Environment Impact:	NOT ANTICIPATED			Site Municipality:	20101
Nature of Impact:				Site Lot:	
Receiving Medium:	WATER			Site Conc:	
Receiving Env:				Northing:	5029600.00
MOE Response:				Easting:	443800.00
Dt MOE Arvl on Scn:				Site Geo Ref Accu:	
MOE Reported Dt:	6/10/1988			Site Map Datum:	
Dt Document Closed:				SAC Action Class:	
Incident Reason:	EQUIPMENT FAILURE			Source Type:	
Site Name:					
Site County/District:					
Site Geo Ref Meth:					
Incident Summary:	E. B. EDDY - 1330 L TITANIUM DIOXIDE TO OTTAWA RIVER.				
Contaminant Qty:					

10	13 of 67	N/128.9	49.9 / -0.06	E.B. EDDY FOREST PRODUCTS LTD. OTTAWA MILL 6 BOOTH STREET OTTAWA CITY ON K1R 6K8	SPL
Ref No:	24387			Discharger Report:	
Site No:				Material Group:	
Incident Dt:	8/26/1989			Health/Env Conseq:	
Year:				Client Type:	
Incident Cause:	VALVE/FITTING LEAK OR FAILURE			Sector Type:	
Incident Event:				Agency Involved:	
Contaminant Code:				Nearest Watercourse:	
Contaminant Name:				Site Address:	
Contaminant Limit 1:				Site District Office:	
Contam Limit Freq 1:				Site Postal Code:	
Contaminant UN No 1:				Site Region:	
Environment Impact:				Site Municipality:	20101
Nature of Impact:				Site Lot:	
Receiving Medium:	WATER			Site Conc:	
Receiving Env:				Northing:	5029600.00
MOE Response:				Easting:	443800.00
Dt MOE Arvl on Scn:				Site Geo Ref Accu:	
MOE Reported Dt:	8/28/1989			Site Map Datum:	
Dt Document Closed:				SAC Action Class:	
Incident Reason:	ERROR			Source Type:	
Site Name:					
Site County/District:					
Site Geo Ref Meth:					
Incident Summary:	E.B. EDDY- SPILL OF 330 KG OF TITANIUM DIOXIDE TORIVER				
Contaminant Qty:					

10	14 of 67	N/128.9	49.9 / -0.06	E.B. EDDY FOREST PRODUCTS LTD. OTTAWA RIVER OTTAWA MILL 6 BOOTH STREET OTTAWA CITY ON	SPL
Ref No:	25133			Discharger Report:	
Site No:				Material Group:	
Incident Dt:	9/11/1989			Health/Env Conseq:	
Year:				Client Type:	

Map Key	Number of Records	Direction/ Distance (m)	Elev/Diff (m)	Site	DB
Incident Cause: Incident Event: Contaminant Code: Contaminant Name: Contaminant Limit 1: Contam Limit Freq 1: Contaminant UN No 1: Environment Impact: Nature of Impact: Receiving Medium: Receiving Env: MOE Response: Dt MOE Arvl on Scn: MOE Reported Dt: Dt Document Closed: Incident Reason: Site Name: Site County/District: Site Geo Ref Meth: Incident Summary: Contaminant Qty:	CONTAINER OVERFLOW			Sector Type: Agency Involved: Nearest Watercourse: Site Address: Site District Office: Site Postal Code: Site Region: Site Municipality: 20101 Site Lot: Site Conc: Northing: 5029600.00 Easting: 443800.00 Site Geo Ref Accu: Site Map Datum: SAC Action Class: Source Type:	
E.B. EDDY - 85 LITRES OF LUBE OIL TO OTTAWA RIVER.					

10	15 of 67	N/128.9	49.9 / -0.06	E.B. EDDY FOREST PRODUCTS LTD. OTTAWA RIVER OTTAWA MILL 6 BOOTH STREET OTTAWA CITY ON	SPL
Ref No: Site No: Incident Dt: Year: Incident Cause: Incident Event: Contaminant Code: Contaminant Name: Contaminant Limit 1: Contam Limit Freq 1: Contaminant UN No 1: Environment Impact: Nature of Impact: Receiving Medium: Receiving Env: MOE Response: Dt MOE Arvl on Scn: MOE Reported Dt: Dt Document Closed: Incident Reason: Site Name: Site County/District: Site Geo Ref Meth: Incident Summary: Contaminant Qty:	25976			Discharger Report: Material Group: Health/Env Conseq: Client Type: Sector Type: Agency Involved: Nearest Watercourse: Site Address: Site District Office: Site Postal Code: Site Region: Site Municipality: 20101 Site Lot: Site Conc: Northing: 5029600.00 Easting: 443800.00 Site Geo Ref Accu: Site Map Datum: SAC Action Class: Source Type:	
E.B. EDDY - LOST 135L OF HYDRAULIC OIL TO CLARIFIER.					

10	16 of 67	N/128.9	49.9 / -0.06	E.B. EDDY FOREST PRODUCTS LTD. OTTAWA MILL 6 BOOTH STREET OTTAWA CITY ON K1R 6K8	SPL
Ref No: Site No: Incident Dt: Year: Incident Cause:	33024			Discharger Report: Material Group: Health/Env Conseq: Client Type: Sector Type:	
OTHER CAUSE (N.O.S.)					

Map Key	Number of Records	Direction/ Distance (m)	Elev/Diff (m)	Site	DB
Incident Event:				Agency Involved:	
Contaminant Code:				Nearest Watercourse:	
Contaminant Name:				Site Address:	
Contaminant Limit 1:				Site District Office:	
Contam Limit Freq 1:				Site Postal Code:	
Contaminant UN No 1:				Site Region:	
Environment Impact:	NOT ANTICIPATED			Site Municipality:	20101
Nature of Impact:				Site Lot:	
Receiving Medium:	LAND			Site Conc:	
Receiving Env:				Northing:	5029600.00
MOE Response:				Easting:	443800.00
Dt MOE Arvl on Scn:				Site Geo Ref Accu:	
MOE Reported Dt:	4/9/1990			Site Map Datum:	
Dt Document Closed:				SAC Action Class:	
Incident Reason:	ERROR			Source Type:	
Site Name:					
Site County/District:					
Site Geo Ref Meth:					
Incident Summary:	GLENGARRY TRANSPORT - 10 L ORTHODICHLOROBENZENETO GROUND.				
Contaminant Qty:					

10	17 of 67	N/128.9	49.9 / -0.06	E.B. EDDY FOREST PRODUCTS LTD. OTTAWA RIVER OTTAWA MILL 6 BOOTH STREET OTTAWA CITY ON	SPL
Ref No:	38098			Discharger Report:	
Site No:				Material Group:	
Incident Dt:	7/23/1990			Health/Env Conseq:	
Year:				Client Type:	
Incident Cause:	VALVE/FITTING LEAK OR FAILURE			Sector Type:	
Incident Event:				Agency Involved:	
Contaminant Code:				Nearest Watercourse:	
Contaminant Name:				Site Address:	
Contaminant Limit 1:				Site District Office:	
Contam Limit Freq 1:				Site Postal Code:	
Contaminant UN No 1:				Site Region:	
Environment Impact:	CONFIRMED			Site Municipality:	88405
Nature of Impact:	Water course or lake			Site Lot:	
Receiving Medium:	WATER			Site Conc:	
Receiving Env:				Northing:	5029600.00
MOE Response:				Easting:	443800.00
Dt MOE Arvl on Scn:				Site Geo Ref Accu:	
MOE Reported Dt:	7/23/1990			Site Map Datum:	
Dt Document Closed:				SAC Action Class:	
Incident Reason:	ERROR			Source Type:	
Site Name:					
Site County/District:					
Site Geo Ref Meth:					
Incident Summary:	E.B. EDDY-100 L HYDRAULICOIL TO OTTAWA RIVER.				
Contaminant Qty:					

10	18 of 67	N/128.9	49.9 / -0.06	E.B. EDDY FOREST PRODUCTS LT OTTAWA MILL 6 BOOTH STREET OTTAWA CITY ON K1R 6K8	SPL
Ref No:	43814			Discharger Report:	
Site No:				Material Group:	
Incident Dt:	11/22/1990			Health/Env Conseq:	
Year:				Client Type:	
Incident Cause:	VALVE/FITTING LEAK OR FAILURE			Sector Type:	
Incident Event:				Agency Involved:	

Map Key	Number of Records	Direction/ Distance (m)	Elev/Diff (m)	Site	DB
Contaminant Code: Contaminant Name: Contaminant Limit 1: Contam Limit Freq 1: Contaminant UN No 1:				Nearest Watercourse: Site Address: Site District Office: Site Postal Code: Site Region:	
Environment Impact: NOT ANTICIPATED Nature of Impact: Receiving Medium: LAND Receiving Env: MOE Response: Dt MOE Arvl on Scn: MOE Reported Dt: 11/22/1990 Dt Document Closed: Incident Reason: NEGLIGENCE (APPARENT) Site Name: Site County/District: Site Geo Ref Meth: Incident Summary: E.B. EDDY FOREST PRODUCTS- .5 L OF PAPER DYE TO PAVEMENT FROM BARREL. Contaminant Qty:				Site Municipality: 20101 Site Lot: Site Conc: Northing: 5029600.00 Easting: 443800.00 Site Geo Ref Accu: Site Map Datum: SAC Action Class: Source Type:	

10	19 of 67	N/128.9	49.9 / -0.06	E.B. EDDY FOREST PRODUCTS LTD. OTTAWA RIVER OTTAWA MILL 6 BOOTH STREET OTTAWA CITY ON	SPL
Ref No: 76942 Site No: Incident Dt: 9/29/1992 Year: Incident Cause: UNKNOWN Incident Event: Contaminant Code: Contaminant Name: Contaminant Limit 1: Contam Limit Freq 1: Contaminant UN No 1:				Discharger Report: Material Group: Health/Env Conseq: Client Type: Sector Type: Agency Involved: Nearest Watercourse: Site Address: Site District Office: Site Postal Code: Site Region:	
Environment Impact: POSSIBLE Nature of Impact: Water course or lake Receiving Medium: WATER Receiving Env: MOE Response: Dt MOE Arvl on Scn: MOE Reported Dt: 9/30/1992 Dt Document Closed: Incident Reason: EQUIPMENT FAILURE Site Name: Site County/District: Site Geo Ref Meth: Incident Summary: E.B. EDDY: EFFLUENT WITH PH OF 11 DISCHARGED TO OTTAWA RIVER. Contaminant Qty:				Site Municipality: 20101 Site Lot: Site Conc: Northing: 5029600.00 Easting: 443800.00 Site Geo Ref Accu: Site Map Datum: SAC Action Class: Source Type:	

10	20 of 67	N/128.9	49.9 / -0.06	E.B. EDDY FOREST PRODUCTS LTD. OTTAWA RIVER OTTAWA MILL 6 BOOTH STREET OTTAWA CITY ON	SPL
Ref No: 78834 Site No: Incident Dt: 11/14/1992 Year: Incident Cause: VALVE/FITTING LEAK OR FAILURE Incident Event:				Discharger Report: Material Group: Health/Env Conseq: Client Type: Sector Type: Agency Involved:	

Map Key	Number of Records	Direction/ Distance (m)	Elev/Diff (m)	Site	DB
Contaminant Code:				Nearest Watercourse:	
Contaminant Name:				Site Address:	
Contaminant Limit 1:				Site District Office:	
Contam Limit Freq 1:				Site Postal Code:	
Contaminant UN No 1:				Site Region:	
Environment Impact:	NOT ANTICIPATED			Site Municipality:	20101
Nature of Impact:				Site Lot:	
Receiving Medium:	WATER			Site Conc:	
Receiving Env:				Northing:	5029600.00
MOE Response:				Easting:	443800.00
Dt MOE Arvl on Scn:				Site Geo Ref Accu:	
MOE Reported Dt:	11/14/1992			Site Map Datum:	
Dt Document Closed:				SAC Action Class:	
Incident Reason:	ERROR			Source Type:	
Site Name:					
Site County/District:					
Site Geo Ref Meth:					
Incident Summary:	E.B. EDDY FOREST PROD. - 180KG DRY STARCH TO CLAR-IFIER: OPERATOR ERROR.				
Contaminant Qty:					

10	21 of 67	N/128.9	49.9 / -0.06	E.B. EDDY FOREST PRODUCTS LTD. OTTAWA MILL 6 BOOTH STREET OTTAWA CITY ON K1R 6K8	SPL
Ref No:	79524			Discharger Report:	
Site No:				Material Group:	
Incident Dt:	12/3/1992			Health/Env Conseq:	
Year:				Client Type:	
Incident Cause:	PIPE/HOSE LEAK			Sector Type:	
Incident Event:				Agency Involved:	
Contaminant Code:				Nearest Watercourse:	
Contaminant Name:				Site Address:	
Contaminant Limit 1:				Site District Office:	
Contam Limit Freq 1:				Site Postal Code:	
Contaminant UN No 1:				Site Region:	
Environment Impact:	NOT ANTICIPATED			Site Municipality:	20101
Nature of Impact:				Site Lot:	
Receiving Medium:	WATER			Site Conc:	
Receiving Env:				Northing:	5029600.00
MOE Response:				Easting:	443800.00
Dt MOE Arvl on Scn:				Site Geo Ref Accu:	
MOE Reported Dt:	12/3/1992			Site Map Datum:	
Dt Document Closed:				SAC Action Class:	
Incident Reason:	EQUIPMENT FAILURE			Source Type:	
Site Name:					
Site County/District:					
Site Geo Ref Meth:					
Incident Summary:	E.B. EDDY - 900 L OF COATING TO CLARIFIER				
Contaminant Qty:					

10	22 of 67	N/128.9	49.9 / -0.06	E.B. EDDY FOREST PRODUCTS LTD. OTTAWA RIVER OTTAWA MILL 6 BOOTH STREET OTTAWA CITY ON	SPL
Ref No:	85645			Discharger Report:	
Site No:				Material Group:	
Incident Dt:	5/15/1993			Health/Env Conseq:	
Year:				Client Type:	
Incident Cause:	OTHER CAUSE (N.O.S.)			Sector Type:	
Incident Event:				Agency Involved:	
Contaminant Code:				Nearest Watercourse:	

Map Key	Number of Records	Direction/ Distance (m)	Elev/Diff (m)	Site	DB
Contaminant Name: Contaminant Limit 1: Contam Limit Freq 1: Contaminant UN No 1: Environment Impact: NOT ANTICIPATED Nature of Impact: Receiving Medium: WATER Receiving Env: MOE Response: Dt MOE Arvl on Scn: MOE Reported Dt: 5/16/1993 Dt Document Closed: Incident Reason: STORM/FLOOD/WIND Site Name: Site County/District: Site Geo Ref Meth: Incident Summary: E.B. EDDY FOREST PRODUCTS- 1 L OF OIL TO OTTAWA RIVER Contaminant Qty:				Site Address: Site District Office: Site Postal Code: Site Region: Site Municipality: 20101 Site Lot: Site Conc: Northing: 5029600.00 Easting: 443800.00 Site Geo Ref Accu: Site Map Datum: SAC Action Class: Source Type:	

10	23 of 67	N/128.9	49.9 / -0.06	E.B. EDDY FOREST PRODUCTS LTD. OTTAWA RIVER OTTAWA MILL 6 BOOTH STREET OTTAWA CITY ON	SPL
Ref No: 85832 Site No: Incident Dt: 5/20/1993 Year: Incident Cause: VALVE/FITTING LEAK OR FAILURE Incident Event: Contaminant Code: Contaminant Name: Contaminant Limit 1: Contam Limit Freq 1: Contaminant UN No 1: Environment Impact: NOT ANTICIPATED Nature of Impact: Receiving Medium: WATER Receiving Env: MOE Response: Dt MOE Arvl on Scn: MOE Reported Dt: 5/20/1993 Dt Document Closed: Incident Reason: ERROR Site Name: Site County/District: Site Geo Ref Meth: Incident Summary: E.B. EDDY FOREST PRODUCTS- 55 L OF BLUE DYE TO CLARIFIER Contaminant Qty:				Discharger Report: Material Group: Health/Env Conseq: Client Type: Sector Type: Agency Involved: Nearest Watercourse: Site Address: Site District Office: Site Postal Code: Site Region: Site Municipality: 20101 Site Lot: Site Conc: Northing: 5029600.00 Easting: 443800.00 Site Geo Ref Accu: Site Map Datum: SAC Action Class: Source Type:	

10	24 of 67	N/128.9	49.9 / -0.06	E.B. EDDY FOREST PRODUCTS LTD. MR. C.H. DIFFIN 6 BOOTH ST OTTAWA ON K1R 6K8	PRT
Location ID: 10881 Type: private Expiry Date: Capacity (L): 36368.00 Licence #: 0001051664					

Map Key	Number of Records	Direction/ Distance (m)	Elev/Diff (m)	Site	DB
10	25 of 67	N/128.9	49.9 / -0.06	E.B. EDDY FOREST PRODUCTS LTD. MR. C.H. DIFFIN 6 BOOTH ST OTTAWA ON K1R6K8	PRT
Location ID:		10881			
Type:		retail			
Expiry Date:		1995-07-31			
Capacity (L):		5000			
Licence #:		0076427277			
10	26 of 67	N/128.9	49.9 / -0.06	Domtar Eddy Specialty Papers 6 Booth Street Ottawa ON K1R 6K8	PAP
Company ID:		1833		Year: 1999	
Status:				Description: Mills	
Type:		Division		Website:	
Operation:					
Status Desc:					
Effluent Pollution Control:					
Company Name:					
Division:		HULL/OTTAWA DIVISION			
Company Mailing Address:					
Mailing Address:					
Mill Mailing Address:					
Mill Notes:					
History:					
Company History:					
10	27 of 67	N/128.9	49.9 / -0.06	E.B. EDDY FOREST PRODUCTS LIMITED 6 BOOTH STREET BOOTH STREET OTTAWA ON K1R 6K8	NPCB
Company Code:		F1302			
Industry:					
Site Status:					
Transaction Date:					
Inspection Date:					
<u>--Details--</u>					
Label:					
Serial No.:					
PCB Type/Code:					
Location:					
Item/State:					
No. of Items:					
Manufacturer:		In-Storage			
Status:					
Contents:					
10	28 of 67	N/128.9	49.9 / -0.06	E.B. EDDY FOREST PRODUCTS LTD. OTTAWA RIVER OTTAWA MILL 6 BOOTH STREET OTTAWA CITY ON K1R 6K8	SPL
Ref No:		219995		Discharger Report:	
Site No:				Material Group:	
Incident Dt:		1/18/2002		Health/Env Conseq:	

Map Key	Number of Records	Direction/ Distance (m)	Elev/Diff (m)	Site	DB
Year:				Client Type:	
Incident Cause:	PIPE/HOSE LEAK			Sector Type:	
Incident Event:				Agency Involved:	
Contaminant Code:				Nearest Watercourse:	
Contaminant Name:				Site Address:	
Contaminant Limit 1:				Site District Office:	
Contam Limit Freq 1:				Site Postal Code:	
Contaminant UN No 1:				Site Region:	
Environment Impact:	NOT ANTICIPATED			Site Municipality:	20107
Nature of Impact:				Site Lot:	
Receiving Medium:	WATER			Site Conc:	
Receiving Env:				Northing:	5029600
MOE Response:				Easting:	443800
Dt MOE Arvl on Scrn:				Site Geo Ref Accu:	
MOE Reported Dt:	1/18/2002			Site Map Datum:	
Dt Document Closed:				SAC Action Class:	
Incident Reason:	EQUIPMENT FAILURE			Source Type:	
Site Name:					
Site County/District:					
Site Geo Ref Meth:					
Incident Summary:	E.B. EDDY/DOMTAR- ONGOINGCONDENSATE WATER TO OTTA-WA RIVER FROM BROKEN PIPE				
Contaminant Qty:					

10	29 of 67	N/128.9	49.9 / -0.06	Domtar Inc. - Eddy Specialty Papers Division 6 Booth St Ottawa ON K1R 6K8	SCT
Established:		1851			
Plant Size (ft²):					
Employment:		450			

10	30 of 67	N/128.9	49.9 / -0.06	Domtar Inc. 6 Booth Street Ottawa ON K1R 6K8	PAP
Company ID:	1833			Year:	2002
Status:				Description:	Mills
Type:	Division			Website:	
Operation:	Mill				
Status Desc:					
Effluent Pollution Control:					
Company Name:					
Division:	HULL/OTTAWA				
Company Mailing Address:					
Mailing Address:					
Mill Mailing Address:					
Mill Notes:	Paper Capacities: Total capacity 425 t/d; Secondary fibre: 100 t/d (pulping & screening); Fine papers: 50 000 t/y. Recycled Pulp Capacity: 75 t/d. Products: Business papers, publication, offsets, specialty packaging, coated papers. ISO Quality Registration: 9001 (2000).				
History:					
Company History:					
--Details--					
Equipment:	Infra Red Dryers				
Description:	4 rows Solaronics				
Equipment:	Can Dryers				
Description:	63				
Equipment:	Hull -- Specialty Mill -				
Description:	-				

Map Key	Number of Records	Direction/ Distance (m)	Elev/Diff (m)	Site	DB
Equipment: Description:				Pulpers 4, 2 -- 20' & 1 -- 14' HV, 1 -- 25 cu m. helico	
Equipment: Description:				Refiners 3, 34" Jones DD	
Equipment: Description:				Screens 3, Voith VPS35, VPS20, VPS10	
Equipment: Description:				Cleaners 126, 6 Celleco, 118 Bauer 606-110P, 1 Aikawa	
Equipment: Description:				Savealls 1, 12.5' Jones Polydisc	
Equipment: Description:				Paper Machine 1 Beloit fourdrinier 199" wide, 178" trim, 3200 ftpmin	
Equipment: Description:				Wet Lap Machines 1 - 1 m Field & Boyd, 75 t/d	
Equipment: Description:				Power Plant/Water & Waste Data - -	
Equipment: Description:				Fuel Gas/Oil	
Equipment: Description:				Power Boilers 3 steam generated 545 000 lb/h	
Equipment: Description:				Turbines 6 -- 23 000 kva	
Equipment: Description:				Electricity Purchased 10%, Generated 90%	
Equipment: Description:				Water Consump 4 000 000 Usgalpd	
Equipment: Description:				Source Ottawa River	
Equipment: Description:				Rewinders 1, 88" Goebel	
Equipment: Description:				Domtar Ottawa Converting Centre - -	
Equipment: Description:				Cutters 1, -- 80" Clark-Aiken, 1 -- 67" Masson Scott, 1 -- 73" Lenox Rotary, 1 -- 65" Maxson	
Equipment: Description:				Pulpers 6, 3 - 15' Hydrapulpers, 2 - 10' broke, 1 - 14' Barracuda broke	
Equipment: Description:				Ream Wrapping & Cartonning 2 Hayssen cut-size wrappers and 2 Hayssen Telescope cartoners; 1 Southworth flying carpet, 1 palletizer, 1 vacuum sealer, 2 skid stackers	
Equipment: Description:				Effluent System Primary & Secondary Process Water Treatment	
Equipment: Description:				Ottawa - Specialty Mill - -	
Equipment:				Refiners	

Map Key	Number of Records	Direction/ Distance (m)	Elev/Diff (m)	Site	DB
<hr/>					
<i>Description:</i>		4 26" Sprout -Waldron; 4.			
<i>Equipment:</i>		Screens			
<i>Description:</i>		2 Jonsson, 1 BCK 48 NPV, 1 BCK Ultra-V			
<i>Equipment:</i>		Savealls			
<i>Description:</i>		2, 12' Impco			
<i>Equipment:</i>		Regulators			
<i>Description:</i>		14, 3 DeZurik, 9 Valmet			
<i>Equipment:</i>		Cleaners			
<i>Description:</i>		44 Bauer, 3 stages, 138 Celleco			
<i>Equipment:</i>		Paper Machines			
<i>Description:</i>		2 Fourdrinier (1 - 152" width, 135" trim, 1400 ftpmin; 1 - 152" width, 135" trim, 1800 ftpmin)			
<i>Equipment:</i>		Winders			
<i>Description:</i>		2			
<i>Equipment:</i>		Size Presses			
<i>Description:</i>		3, 1-puddled inclined, 2 LAS coaters			
<i>Equipment:</i>		Trimmers			
<i>Description:</i>		1 -- 110" Lawson			
<hr/>					
<u>10</u>	31 of 67	N/128.9	49.9 / -0.06	E.B. EDDY SPECIALTY PAPER DIVISION - DOM 6 BOOTH STREET OTTAWA ON K1R 6K8	OPCB
<i>Year:</i>		2003			
<i>Site Number:</i>		40288A224			
<i>Name Owner:</i>					
<i>Additional Site Information:</i>					
<hr/>					
<u>10</u>	32 of 67	N/128.9	49.9 / -0.06	E.B. EDDY FOREST PRODUCTS LIMITED 6 BOOTH STREET OTTAWA ON K1R 6K8	OPCB
<i>Year:</i>		1998			
<i>Site Number:</i>		40288A224			
<i>Name Owner:</i>					
<i>Additional Site Information:</i>					
<i>--Details--</i>					
<i>Quantity:</i>		3407.00			
<i>Address Site:</i>					
<i>Description:</i>		Weight of Bulk Liquid with High Level PCBs (>1000 ppm) kg			
<i>Quantity:</i>		5.00			
<i>Address Site:</i>					
<i>Description:</i>		Number of Transformers with High Level PCBs (>1000 ppm)			
<i>Quantity:</i>		2.00			
<i>Address Site:</i>					
<i>Description:</i>		Number of Drums of Other Material with Low Level PCBs (< 1000 ppm) kg			
<i>Quantity:</i>		300.00			
<i>Address Site:</i>					
<i>Description:</i>		Calculated Weight of Drums of Other Material with Low Level PCBs (< 1000 ppm) kg			

Map Key	Number of Records	Direction/ Distance (m)	Elev/Diff (m)	Site	DB
10	33 of 67	N/128.9	49.9 / -0.06	E.B. EDDY FOREST PRODUCTS LIMITED 6 BOOTH STREET OTTAWA ON K1R 6K8	OPCB
Year:		1999			
Site Number:		40288A224			
Name Owner:					
Additional Site Information:					
--Details--					
Quantity:		2.00			
Address Site:					
Description:		Number of Drums of Other Material with Low Level PCBs (< 1000 ppm) kg			
Quantity:		300.00			
Address Site:					
Description:		Calculated Weight of Drums of Other Material with Low Level PCBs (< 1000 ppm) kg			
10	34 of 67	N/128.9	49.9 / -0.06	E.B. EDDY FOREST PRODUCTS LIMITED 6 BOOTH STREET OTTAWA ON K1R 6K8	OPCB
Year:		2000			
Site Number:		40288A224			
Name Owner:					
Additional Site Information:					
--Details--					
Quantity:		2.00			
Address Site:					
Description:		Number of Drums of Other Material with Low Level PCBs (< 1000 ppm) kg			
Quantity:		300.00			
Address Site:					
Description:		Calculated Weight of Drums of Other Material with Low Level PCBs (< 1000 ppm) kg			
10	35 of 67	N/128.9	49.9 / -0.06	E.B. EDDY FOREST PRODUCTS LIMITED 6 BOOTH STREET OTTAWA ON K1R 6K8	OPCB
Year:		1995			
Site Number:		40288A224			
Name Owner:					
Additional Site Information:					
--Details--					
Quantity:		4429.00			
Address Site:					
Description:		Weight of Bulk Liquid with High Level PCBs (>1000 ppm) kg			
Quantity:		5.00			
Address Site:					
Description:		Number of Transformers with High Level PCBs (>1000 ppm)			
Quantity:		2.00			
Address Site:					
Description:		Number of Drums of Other Material with Low Level PCBs (< 1000 ppm) kg			
Quantity:		300.00			

Map Key	Number of Records	Direction/ Distance (m)	Elev/Diff (m)	Site	DB
---------	-------------------	----------------------------	------------------	------	----

Address Site:
Description:

Weight of Drums of Other Material with Low Level PCBs (< 1000 ppm) kg

10	36 of 67	N/128.9	49.9 / -0.06	E.B. EDDY FOREST PRODUCTS LTD 6 BOOTH STREET OTTAWA ON K1R 6K8	GEN
Generator No:	ON0009802			PO Box No:	
Status:				Country:	
Approval Years:	86,87			Choice of Contact:	
Contam. Facility:				Co Admin:	
MHSW Facility:				Phone No Admin:	
SIC Code:	2719				
SIC Description:	OTHER PAPER IND.				
Detail(s)					
Waste Class:	252				
Waste Class Desc:	WASTE OILS & LUBRICANTS				
Waste Class:	145				
Waste Class Desc:	PAINT/PIGMENT/COATING RESIDUES				
Waste Class:	148				
Waste Class Desc:	INORGANIC LABORATORY CHEMICALS				
Waste Class:	213				
Waste Class Desc:	PETROLEUM DISTILLATES				

10	37 of 67	N/128.9	49.9 / -0.06	E.B. EDDY FOREST PRODUCTS LTD 6 BOOTH STREET OTTAWA ON K1R 6K8	GEN
Generator No:	ON0009802			PO Box No:	
Status:				Country:	
Approval Years:	88,89,90			Choice of Contact:	
Contam. Facility:				Co Admin:	
MHSW Facility:				Phone No Admin:	
SIC Code:	2719				
SIC Description:	OTHER PAPER IND.				
Detail(s)					
Waste Class:	114				
Waste Class Desc:	OTHER INORGANIC ACID WASTES				
Waste Class:	145				
Waste Class Desc:	PAINT/PIGMENT/COATING RESIDUES				
Waste Class:	148				
Waste Class Desc:	INORGANIC LABORATORY CHEMICALS				
Waste Class:	213				
Waste Class Desc:	PETROLEUM DISTILLATES				
Waste Class:	221				
Waste Class Desc:	LIGHT FUELS				
Waste Class:	222				
Waste Class Desc:	HEAVY FUELS				
Waste Class:	231				

Map Key	Number of Records	Direction/ Distance (m)	Elev/Diff (m)	Site	DB
Waste Class Desc:		LATEX WASTES			
Waste Class:		232			
Waste Class Desc:		POLYMERIC RESINS			
Waste Class:		241			
Waste Class Desc:		HALOGENATED SOLVENTS			
Waste Class:		251			
Waste Class Desc:		OIL SKIMMINGS & SLUDGES			
Waste Class:		252			
Waste Class Desc:		WASTE OILS & LUBRICANTS			
Waste Class:		263			
Waste Class Desc:		ORGANIC LABORATORY CHEMICALS			
Waste Class:		267			
Waste Class Desc:		ORGANIC ACIDS			

<u>10</u>	38 of 67	<i>N/128.9</i>	<i>49.9 / -0.06</i>	<i>E.B. EDDY FOREST PRODUCTS LTD. 6 BOOTH STREET OTTAWA ON K1R 6K8</i>	<i>GEN</i>
Generator No:	ON0009802			PO Box No:	
Status:				Country:	
Approval Years:	92,93,96,97			Choice of Contact:	
Contam. Facility:				Co Admin:	
MHSW Facility:				Phone No Admin:	
SIC Code:	2719				
SIC Description:	OTHER PAPER IND.				
<u>Detail(s)</u>					
Waste Class:	114				
Waste Class Desc:	OTHER INORGANIC ACID WASTES				
Waste Class:	145				
Waste Class Desc:	PAINT/PIGMENT/COATING RESIDUES				
Waste Class:	123				
Waste Class Desc:	ALKALINE PHOSPHATES				
Waste Class:	121				
Waste Class Desc:	ALKALINE WASTES - HEAVY METALS				
Waste Class:	122				
Waste Class Desc:	ALKALINE WASTES - OTHER METALS				
Waste Class:	146				
Waste Class Desc:	OTHER SPECIFIED INORGANICS				
Waste Class:	148				
Waste Class Desc:	INORGANIC LABORATORY CHEMICALS				
Waste Class:	213				
Waste Class Desc:	PETROLEUM DISTILLATES				
Waste Class:	221				
Waste Class Desc:	LIGHT FUELS				
Waste Class:	222				
Waste Class Desc:	HEAVY FUELS				

Map Key	Number of Records	Direction/ Distance (m)	Elev/Diff (m)	Site	DB
Waste Class: Waste Class Desc:		231 LATEX WASTES			
Waste Class: Waste Class Desc:		232 POLYMERIC RESINS			
Waste Class: Waste Class Desc:		233 OTHER POLYMERIC WASTES			
Waste Class: Waste Class Desc:		241 HALOGENATED SOLVENTS			
Waste Class: Waste Class Desc:		243 PCB'S			
Waste Class: Waste Class Desc:		251 OIL SKIMMINGS & SLUDGES			
Waste Class: Waste Class Desc:		252 WASTE OILS & LUBRICANTS			
Waste Class: Waste Class Desc:		263 ORGANIC LABORATORY CHEMICALS			
Waste Class: Waste Class Desc:		267 ORGANIC ACIDS			
Waste Class: Waste Class Desc:		331 WASTE COMPRESSED GASES			

<u>10</u>	39 of 67	<i>N/128.9</i>	<i>49.9 / -0.06</i>	E.B. EDDY FOREST PRODUCTS LTD. 14-088 6 BOOTH STREET OTTAWA ON K1R 6K8	GEN
---------------------------	----------	----------------	---------------------	---	------------

Generator No:	ON0009802	PO Box No:	
Status:		Country:	
Approval Years:	94,95	Choice of Contact:	
Contam. Facility:		Co Admin:	
MHSW Facility:		Phone No Admin:	
SIC Code:	2719		
SIC Description:	OTHER PAPER IND.		

Detail(s)

Waste Class: Waste Class Desc:	251 OIL SKIMMINGS & SLUDGES
Waste Class: Waste Class Desc:	252 WASTE OILS & LUBRICANTS
Waste Class: Waste Class Desc:	145 PAINT/PIGMENT/COATING RESIDUES
Waste Class: Waste Class Desc:	123 ALKALINE PHOSPHATES
Waste Class: Waste Class Desc:	148 INORGANIC LABORATORY CHEMICALS
Waste Class: Waste Class Desc:	263 ORGANIC LABORATORY CHEMICALS
Waste Class: Waste Class Desc:	267 ORGANIC ACIDS

Map Key	Number of Records	Direction/ Distance (m)	Elev/Diff (m)	Site	DB
Waste Class:		114			
Waste Class Desc:		OTHER INORGANIC ACID WASTES			
Waste Class:		122			
Waste Class Desc:		ALKALINE WASTES - OTHER METALS			
Waste Class:		213			
Waste Class Desc:		PETROLEUM DISTILLATES			
Waste Class:		221			
Waste Class Desc:		LIGHT FUELS			
Waste Class:		222			
Waste Class Desc:		HEAVY FUELS			
Waste Class:		231			
Waste Class Desc:		LATEX WASTES			
Waste Class:		232			
Waste Class Desc:		POLYMERIC RESINS			
Waste Class:		233			
Waste Class Desc:		OTHER POLYMERIC WASTES			
Waste Class:		241			
Waste Class Desc:		HALOGENATED SOLVENTS			
Waste Class:		243			
Waste Class Desc:		PCB'S			

10	40 of 67	N/128.9	49.9 / -0.06	E.B. EDDY FOREST PRODUCTS LIMITED 6 BOOTH STREET OTTAWA ON K1R 6K8	GEN
--------------------	----------	---------	--------------	---	-----

Generator No:	ON0009802	PO Box No:	
Status:		Country:	
Approval Years:	98,99,00,01	Choice of Contact:	
Contam. Facility:		Co Admin:	
MHSW Facility:		Phone No Admin:	
SIC Code:	2719		
SIC Description:	OTHER PAPER IND.		

Detail(s)

Waste Class:	114
Waste Class Desc:	OTHER INORGANIC ACID WASTES
Waste Class:	121
Waste Class Desc:	ALKALINE WASTES - HEAVY METALS
Waste Class:	241
Waste Class Desc:	HALOGENATED SOLVENTS
Waste Class:	243
Waste Class Desc:	PCB'S
Waste Class:	251
Waste Class Desc:	OIL SKIMMINGS & SLUDGES
Waste Class:	252
Waste Class Desc:	WASTE OILS & LUBRICANTS
Waste Class:	263

<i>Map Key</i>	<i>Number of Records</i>	<i>Direction/ Distance (m)</i>	<i>Elev/Diff (m)</i>	<i>Site</i>	<i>DB</i>
<i>Waste Class Desc:</i>		ORGANIC LABORATORY CHEMICALS			
<i>Waste Class:</i>		267			
<i>Waste Class Desc:</i>		ORGANIC ACIDS			
<i>Waste Class:</i>		331			
<i>Waste Class Desc:</i>		WASTE COMPRESSED GASES			
<i>Waste Class:</i>		122			
<i>Waste Class Desc:</i>		ALKALINE WASTES - OTHER METALS			
<i>Waste Class:</i>		213			
<i>Waste Class Desc:</i>		PETROLEUM DISTILLATES			
<i>Waste Class:</i>		145			
<i>Waste Class Desc:</i>		PAINT/PIGMENT/COATING RESIDUES			
<i>Waste Class:</i>		146			
<i>Waste Class Desc:</i>		OTHER SPECIFIED INORGANICS			
<i>Waste Class:</i>		148			
<i>Waste Class Desc:</i>		INORGANIC LABORATORY CHEMICALS			
<i>Waste Class:</i>		221			
<i>Waste Class Desc:</i>		LIGHT FUELS			
<i>Waste Class:</i>		222			
<i>Waste Class Desc:</i>		HEAVY FUELS			
<i>Waste Class:</i>		231			
<i>Waste Class Desc:</i>		LATEX WASTES			
<i>Waste Class:</i>		232			
<i>Waste Class Desc:</i>		POLYMERIC RESINS			
<i>Waste Class:</i>		233			
<i>Waste Class Desc:</i>		OTHER POLYMERIC WASTES			
<i>Waste Class:</i>		123			
<i>Waste Class Desc:</i>		ALKALINE PHOSPHATES			

[10](#) 41 of 67 *N/128.9* 49.9 / -0.06 **DOMTAR INC
6 BOOTH STREET
OTTAWA ON K1R 6K8** **GEN**

Generator No:	ON0009802	PO Box No:	
Status:		Country:	
Approval Years:	02,03,04,05,06	Choice of Contact:	
Contam. Facility:		Co Admin:	
MHSW Facility:		Phone No Admin:	
SIC Code:			
SIC Description:			

Detail(s)

Waste Class:	267
Waste Class Desc:	ORGANIC ACIDS
Waste Class:	269
Waste Class Desc:	NON-HALOGENATED PESTICIDES
Waste Class:	312
Waste Class Desc:	PATHOLOGICAL WASTES

Map Key	Number of Records	Direction/ Distance (m)	Elev/Diff (m)	Site	DB
Waste Class:		331			
Waste Class Desc:		WASTE COMPRESSED GASES			
Waste Class:		263			
Waste Class Desc:		ORGANIC LABORATORY CHEMICALS			
Waste Class:		146			
Waste Class Desc:		OTHER SPECIFIED INORGANICS			
Waste Class:		213			
Waste Class Desc:		PETROLEUM DISTILLATES			
Waste Class:		251			
Waste Class Desc:		OIL SKIMMINGS & SLUDGES			
Waste Class:		252			
Waste Class Desc:		WASTE OILS & LUBRICANTS			
Waste Class:		123			
Waste Class Desc:		ALKALINE PHOSPHATES			
Waste Class:		145			
Waste Class Desc:		PAINT/PIGMENT/COATING RESIDUES			
Waste Class:		114			
Waste Class Desc:		OTHER INORGANIC ACID WASTES			
Waste Class:		121			
Waste Class Desc:		ALKALINE WASTES - HEAVY METALS			
Waste Class:		122			
Waste Class Desc:		ALKALINE WASTES - OTHER METALS			
Waste Class:		148			
Waste Class Desc:		INORGANIC LABORATORY CHEMICALS			
Waste Class:		211			
Waste Class Desc:		AROMATIC SOLVENTS			
Waste Class:		212			
Waste Class Desc:		ALIPHATIC SOLVENTS			
Waste Class:		221			
Waste Class Desc:		LIGHT FUELS			
Waste Class:		222			
Waste Class Desc:		HEAVY FUELS			
Waste Class:		231			
Waste Class Desc:		LATEX WASTES			
Waste Class:		232			
Waste Class Desc:		POLYMERIC RESINS			
Waste Class:		233			
Waste Class Desc:		OTHER POLYMERIC WASTES			
Waste Class:		241			
Waste Class Desc:		HALOGENATED SOLVENTS			
Waste Class:		243			
Waste Class Desc:		PCB'S			
Waste Class:		254			
Waste Class Desc:		TRANSFER STATION OILS WASTES			

Map Key	Number of Records	Direction/ Distance (m)	Elev/Diff (m)	Site	DB
10	42 of 67	N/128.9	49.9 / -0.06	Domtar 6 Booth Street Ottawa ON K1R 6K8	PAP
Company ID:	1833			Year:	2004
Status:				Description:	MIL
Type:	Division			Website:	
Operation:	Mill				
Status Desc:					
Effluent Pollution Control:					
Company Name:					
Division:	HULL/OTTAWA				
Company Mailing Address:					
Mailing Address:					
Mill Mailing Address:					
Mill Notes:	Paper Capacities: Total capacity: 542 t/d; 195 000 t/y., Recycled Pulp Capacity: 75 t/d., Products: Business papers, publication, offsets, specialty packaging, coated papers., ISO Quality Registration: 9001 (2000), 14001., Transportation: Railroad, Highway.				
History:					
Company History:					
--Details--					
Equipment:	Cleaners				
Description:	44 Bauer, 3 stages, 138 Celleco				
Equipment:	Paper Machines				
Description:	2 Fourdrinier (1 - 152" width, 135" trim, 1400 ftpmin; 1 - 152" width, 135" trim, 1800 ftpmin)				
Equipment:	Winders				
Description:	2				
Equipment:	Size Presses				
Description:	3, 1-puddled inclined, 2 LAS coaters				
Equipment:	Infra Red Dryers				
Description:	4 rows Solaronics				
Equipment:	Can Dryers				
Description:	63				
Equipment:	Rewinders				
Description:	1, 88" Goebel				
Equipment:	Domtar Ottawa Converting Centre				
Description:					
Equipment:	Cutters				
Description:	1, -- 80" Clark-Aiken, 1 -- 67" Masson Scott, 1 -- 73" Lenox Rotary, 1 -- 65" Maxson				
Equipment:	Trimmers				
Description:	1 -- 110" Lawson, 1 - 63" Jagenberg				
Equipment:	Ream Wrapping & Cartonning				
Description:	2 Hayssen cut-size wrappers and 2 Hayssen Telescope cartoners; 1 Southworth flying carpet, 1 palletizer, 1 vacuum sealer, 2 skid stackers				
Equipment:	Savealls				
Description:	1, 12.5' Jones Polydisc				
Equipment:	Paper Machine				
Description:	1 Beloit fourdrinier 199" wide, 178" trim, 3200 ftpmin				
Equipment:	Wet Lap Machines				
Description:	1 - 1 m Field & Boyd, 75 t/d				

Map Key	Number of Records	Direction/ Distance (m)	Elev/Diff (m)	Site	DB
Equipment: Description:		Power Plant/Water & Waste Data			
Equipment: Description:		Fuel Gas/Oil			
Equipment: Description:		Power Boilers 3 steam generated 545 000 lb/h			
Equipment: Description:		Turbines 6 -- 23 000 kva			
Equipment: Description:		Electricity Purchased 10%, Generated 90%			
Equipment: Description:		Water Consump 4 000 000 Usgalpd			
Equipment: Description:		Source Ottawa River			
Equipment: Description:		Effluent System Primary & Secondary Process Water Treatment			
Equipment: Description:		Ottawa - Specialty Mill			
Equipment: Description:		Pulpers 6, 3 - 15' Hydrapulpers, 2 - 10' broke, 1 - 14' Barracuda broke			
Equipment: Description:		Refiners 4 26" Sprout -Waldron; 4.			
Equipment: Description:		Screens 2 Jonsson, 1 BCK 48 NPV, 1 BCK Ultra-V			
Equipment: Description:		Savealls 2, 12' Impco			
Equipment: Description:		Hull -- Specialty Mill			
Equipment: Description:		Pulpers 4, 2 -- 20' & 1 -- 14' HV, 1 -- 25 cu m. helico			
Equipment: Description:		Refiners 3, 34" Jones DD			
Equipment: Description:		Screens 3, Voith VPS35, VPS20, VPS10			
Equipment: Description:		Cleaners 126, 6 Celleco, 118 Bauer 606-110P, 1 Aikawa			
Equipment: Description:		Regulators 14, 3 DeZurik, 9 Valmet			

[10](#)

43 of 67

N/128.9

49.9 / -0.06

**Domtar Inc.
6 Booth Street
Ottawa ON K1R 6K8**

PAP

Company ID: 1833
Status:

Year: 2005
Description: MIL

Map Key	Number of Records	Direction/ Distance (m)	Elev/Diff (m)	Site	DB
Type:	Division			Website:	
Operation:	Mill				
Status Desc:					
Effluent Pollution Control:					
Company Name:					
Division:					
Company Mailing Address:					
Mailing Address:					
Mill Mailing Address:					
Mill Notes:				Products: Business papers, publication, offsets, specialty packaging, coated papers. Transportation: Railroad, Highway. ISO Quality Registration: 9001 (2000), 14001. Recycled Pulp Capacity: 75 t/d.	
History:					
Company History:					
--Details--					
Equipment:				Cleaners	
Description:				126, 6 Celleco, 118 Bauer 606-110P, 1 Aikawa	
Equipment:				Hull -- Specialty Mill	
Description:					
Equipment:				Pulpers	
Description:				4, 2 -- 20' & 1 -- 14' HV, 1 -- 25 cu m. helico	
Equipment:				Refiners	
Description:				3, 34" Jones DD	
Equipment:				Screens	
Description:				3, Voith VPS35, VPS20, VPS10	
Equipment:				Can Dryers	
Description:				63	
Equipment:				Rewinders	
Description:				1, 88" Goebel	
Equipment:				Savealls	
Description:				1, 12.5' Jones Polydisc	
Equipment:				Paper Machine	
Description:				1 Beloit fourdrinier 199" wide, 178" trim, 3200 ft/min	
Equipment:				Wet Lap Machines	
Description:				1 - 1 m Field & Boyd, 75 t/d	
Equipment:				Power Plant/Water & Waste Data	
Description:					
Equipment:				Fuel	
Description:				Gas/Oil	
Equipment:				Power Boilers	
Description:				3 steam generated 545 000 lb/h	
Equipment:				Turbines	
Description:				6 -- 23 000 kva	
Equipment:				Electricity	
Description:				Purchased 10%, Generated 90%	
Equipment:				Water Consumption	
Description:				4 000 000 USgal/d	
Equipment:				Source	
Description:				Ottawa River	

Map Key	Number of Records	Direction/ Distance (m)	Elev/Diff (m)	Site	DB
Equipment:		Effluent System			
Description:		Primary & Secondary Process Water Treatment			
Equipment:		Ottawa - Specialty Mill			
Description:					
Equipment:		Pulpers			
Description:		6, 3 - 15' Hydrapulpers, 2 - 10' broke, 1 - 14' Barracuda broke			
Equipment:		Refiners			
Description:		4 26" Sprout -Waldron; 4.			
Equipment:		Screens			
Description:		2 Jonsson, 1 BCK 48 NPV, 1 BCK Ultra-V			
Equipment:		Savealls			
Description:		2, 12' Impco			
Equipment:		Regulators			
Description:		14, 3 DeZurik, 9 Valmet			
Equipment:		Cleaners			
Description:		44 Bauer, 3 stages, 138 Celleco			
Equipment:		Paper Machines			
Description:		2 Fourdrinier (1 - 152" width, 135" trim, 1400 ft/min; 1 - 152" width, 135" trim, 1800 ft/min)			
Equipment:		Winders			
Description:		2			
Equipment:		Size Presses			
Description:		3, 1-puddled inclined, 2 LAS coaters			
Equipment:		Infra Red Dryers			
Description:		4 rows Solaronics			

10	44 of 67	N/128.9	49.9 / -0.06	E.B. EDDY SPECIALTY PAPER DIVISION - DOM 6 BOOTH STREET OTTAWA ON K1R 6K8	OPCB
Year:	2004				
Site Number:	40288A224				
Name Owner:					
Additional Site Information:					

10	45 of 67	N/128.9	49.9 / -0.06	Domtar Inc. 6 Booth Street, Ottawa, Ontario, K1R 6K8 Ottawa ON	SPL
Ref No:	5431-5HENS			Discharger Report:	
Site No:				Material Group:	Oil
Incident Dt:	1/2/2003			Health/Env Conseq:	
Year:				Client Type:	
Incident Cause:				Sector Type:	
Incident Event:				Agency Involved:	
Contaminant Code:	15			Nearest Watercourse:	
Contaminant Name:	HYDRAULIC OIL			Site Address:	
Contaminant Limit 1:				Site District Office:	Ottawa
Contam Limit Freq 1:				Site Postal Code:	
Contaminant UN No 1:				Site Region:	Eastern
Environment Impact:	Possible			Site Municipality:	Ottawa

Map Key	Number of Records	Direction/ Distance (m)	Elev/Diff (m)	Site	DB
Nature of Impact:	Surface Water Pollution			Site Lot:	
Receiving Medium:	Water			Site Conc:	
Receiving Env:				Northing:	NA
MOE Response:				Easting:	NA
Dt MOE Arvl on Scn:				Site Geo Ref Accu:	
MOE Reported Dt:	1/2/2003			Site Map Datum:	
Dt Document Closed:				SAC Action Class:	Spill to Inland Watercourses
Incident Reason:				Source Type:	
Site Name:	DOMTAR INC.				
Site County/District:					
Site Geo Ref Meth:					
Incident Summary:	<2 GAL HYDRAULIC OIL TO OTTAWA R				
Contaminant Qty:	9.1 L				

10	46 of 67	N/128.9	49.9 / -0.06	Domtar Inc. 6 Booth St Ottawa ON K1R 6K8	SPL
Ref No:	8186-5N2PJ4			Discharger Report:	
Site No:				Material Group:	Oil
Incident Dt:	5/30/2003			Health/Env Conseq:	
Year:				Client Type:	
Incident Cause:	Tank (Above Ground) Leak			Sector Type:	Other Plant - Pulp and Paper (MISA)
Incident Event:				Agency Involved:	
Contaminant Code:	13			Nearest Watercourse:	
Contaminant Name:	DIESEL FUEL			Site Address:	
Contaminant Limit 1:				Site District Office:	Ottawa
Contam Limit Freq 1:				Site Postal Code:	
Contaminant UN No 1:				Site Region:	Eastern
Environment Impact:	Not Anticipated			Site Municipality:	Ottawa
Nature of Impact:	Surface Water Pollution			Site Lot:	
Receiving Medium:	Water			Site Conc:	
Receiving Env:				Northing:	
MOE Response:				Easting:	
Dt MOE Arvl on Scn:				Site Geo Ref Accu:	
MOE Reported Dt:	5/30/2003			Site Map Datum:	
Dt Document Closed:				SAC Action Class:	Adverse Water Sample Results
Incident Reason:	Error- Operator error			Source Type:	
Site Name:	DOMTAR INC<UNOFFICIAL>				
Site County/District:					
Site Geo Ref Meth:					
Incident Summary:	Spill: Domtar<1gal Diesel Spill				
Contaminant Qty:	3.785 L				

10	47 of 67	N/128.9	49.9 / -0.06	Domtar Inc. 6 Booth St Ottawa ON K1R 6K8	SPL
Ref No:	1780-64XP6R			Discharger Report:	
Site No:				Material Group:	Chemical
Incident Dt:	9/19/2004			Health/Env Conseq:	
Year:				Client Type:	
Incident Cause:	Valve / Fitting Leak Or Failure			Sector Type:	Other Plant
Incident Event:				Agency Involved:	
Contaminant Code:	28			Nearest Watercourse:	
Contaminant Name:	CALCIUM CARBONATE (LIMESTONE)			Site Address:	
Contaminant Limit 1:				Site District Office:	Ottawa
Contam Limit Freq 1:				Site Postal Code:	
Contaminant UN No 1:				Site Region:	Eastern
Environment Impact:	Possible			Site Municipality:	Ottawa
Nature of Impact:	Other Impact(s)			Site Lot:	
Receiving Medium:	Land			Site Conc:	

Map Key	Number of Records	Direction/ Distance (m)	Elev/Diff (m)	Site	DB
Receiving Env: MOE Response: Dt MOE Arvl on Scn: MOE Reported Dt: Dt Document Closed: Incident Reason: Site Name: Site County/District: Site Geo Ref Meth: Incident Summary: Contaminant Qty:	9/18/2004	Error- Operator error		Northing: Easting: Site Geo Ref Accu: Site Map Datum: SAC Action Class: Notification Source Type:	
		DOMTAR INC<UNOFFICIAL>			
		Domtar Inc. - calcium carbonate spill			
		113.75 L			

10	48 of 67	N/128.9	49.9 / -0.06	E.B. EDDY FOREST PRODUCTS LTD. OTTAWA ON	SRDS
Company Code:	0000980201			Sector:	
Works ID:	186			Region:	MOE EASTERN REGION
SIC:	2711			District:	MOE OTTAWA DISTRICT
SIC1:	2711			UTM Zone:	
SIC1 Desc:	PULP INDUSTRY			UTM Easting:	
SIC2:				UTM Northing:	
SIC2 Desc:				UTM Precision:	
SIC3:				Minor Basin:	
SIC3 Desc:				Major Basin:	
Body of Water:	OTTAWA R.			Report Year:	1995
Terminal Stream:					
SIC Desc:	PULP INDUSTRY				
Mailing Address:					
Corp Address:					

MISA Industrial Wastewater Discharge

Company Code:	0000980201			Result Structure:	
Control Point Id:	0600			Param Reported As:	
Sample Date:				Frequency:	
Regulation:				Sector:	PULP AND PAPER
Value:				Component Type:	
Unit Of Measure:					
Control Point Name:	ONCE-THROUGH COOLING WATER				
Parameter Name:					

MISA Industrial Wastewater Discharge

Company Code:	0000980201			Result Structure:	
Control Point Id:	0100			Param Reported As:	
Sample Date:				Frequency:	
Regulation:				Sector:	PULP AND PAPER
Value:				Component Type:	
Unit Of Measure:					
Control Point Name:	PROCESS EFFLUENT				
Parameter Name:					

MISA Industrial Wastewater Discharge

Company Code:	0000980201			Result Structure:	
Control Point Id:	0800			Param Reported As:	
Sample Date:				Frequency:	

Map Key	Number of Records	Direction/ Distance (m)	Elev/Diff (m)	Site	DB
Regulation: Value: Unit Of Measure: Control Point Name: ONCE-THROUGH COOLING WATER Parameter Name:				Sector: PULP AND PAPER Component Type:	
<u>MISA Industrial Wastewater Discharge</u>					
Company Code: 0000980201 Control Point Id: 0500 Sample Date: Regulation: Value: Unit Of Measure: Control Point Name: PLANT - PROCESS EFFLUENT Parameter Name:				Result Structure: Param Reported As: Frequency: Sector: PULP AND PAPER Component Type:	

10	49 of 67	N/128.9	49.9 / -0.06	E.B. EDDY FOREST PRODUCTS LTD. OTTAWA ON	SRDS
Company Code: 0000980201 Works ID: 186 SIC: 2711 SIC1: 2711 SIC1 Desc: PULP INDUSTRY SIC2: SIC2 Desc: SIC3: SIC3 Desc: Body of Water: OTTAWA R. Terminal Stream: SIC Desc: PULP INDUSTRY Mailing Address: Corp Address:				Sector: Region: MOE EASTERN REGION District: MOE OTTAWA DISTRICT UTM Zone: UTM Easting: UTM Northing: UTM Precision: Minor Basin: Major Basin: Report Year: 1996	

<u>MISA Industrial Wastewater Discharge</u>					
Company Code: 0000980201 Control Point Id: 0100 Sample Date: Regulation: Value: Unit Of Measure: Control Point Name: PROCESS EFFLUENT Parameter Name:				Result Structure: Param Reported As: Frequency: Sector: PULP AND PAPER Component Type:	

<u>MISA Industrial Wastewater Discharge</u>					
Company Code: 0000980201 Control Point Id: 0800 Sample Date: Regulation: Value: Unit Of Measure: Control Point Name: ONCE-THROUGH COOLING WATER Parameter Name:				Result Structure: Param Reported As: Frequency: Sector: PULP AND PAPER Component Type:	

MISA Industrial Wastewater

Map Key	Number of Records	Direction/ Distance (m)	Elev/Diff (m)	Site	DB
<u>Discharge</u>					
Company Code:	0000980201			Result Structure:	
Control Point Id:	0500			Param Reported As:	
Sample Date:				Frequency:	
Regulation:				Sector:	PULP AND PAPER
Value:				Component Type:	
Unit Of Measure:					
Control Point Name:		PLANT - PROCESS EFFLUENT			
Parameter Name:					
<u>MISA Industrial Wastewater</u>					
<u>Discharge</u>					
Company Code:	0000980201			Result Structure:	
Control Point Id:	0600			Param Reported As:	
Sample Date:				Frequency:	
Regulation:				Sector:	PULP AND PAPER
Value:				Component Type:	
Unit Of Measure:					
Control Point Name:		ONCE-THROUGH COOLING WATER			
Parameter Name:					
<u>MISA Industrial Wastewater</u>					
<u>Discharge</u>					
Company Code:	0000980201			Result Structure:	
Control Point Id:	0700			Param Reported As:	
Sample Date:				Frequency:	
Regulation:				Sector:	PULP AND PAPER
Value:				Component Type:	
Unit Of Measure:					
Control Point Name:		PLANT - O.T.C.W.			
Parameter Name:					

10	50 of 67	N/128.9	49.9 / -0.06	E.B. EDDY FOREST PRODUCTS LTD.	SRDS
OTTAWA ON					
Company Code:	0000980201			Sector:	
Works ID:	186			Region:	MOE EASTERN REGION
SIC:	2711			District:	MOE OTTAWA DISTRICT
SIC1:	2711			UTM Zone:	
SIC1 Desc:	PULP INDUSTRY			UTM Easting:	
SIC2:				UTM Northing:	
SIC2 Desc:				UTM Precision:	
SIC3:				Minor Basin:	
SIC3 Desc:				Major Basin:	
Body of Water:		OTTAWA R.		Report Year:	1997
Terminal Stream:					
SIC Desc:		PULP INDUSTRY			
Mailing Address:					
Corp Address:					

<u>MISA Industrial Wastewater</u>					
<u>Discharge</u>					
Company Code:	0000980201			Result Structure:	
Control Point Id:	0600			Param Reported As:	
Sample Date:				Frequency:	
Regulation:				Sector:	PULP AND PAPER
Value:				Component Type:	

Map Key	Number of Records	Direction/ Distance (m)	Elev/Diff (m)	Site	DB
Unit Of Measure:					
Control Point Name:		ONCE-THROUGH COOLING WATER			
Parameter Name:					
<u>MISA Industrial Wastewater Discharge</u>					
Company Code:		0000980201		Result Structure:	
Control Point Id:		0500		Param Reported As:	
Sample Date:				Frequency:	
Regulation:				Sector: PULP AND PAPER	
Value:				Component Type:	
Unit Of Measure:					
Control Point Name:		PLANT - PROCESS EFFLUENT			
Parameter Name:					
<u>MISA Industrial Wastewater Discharge</u>					
Company Code:		0000980201		Result Structure:	
Control Point Id:		0800		Param Reported As:	
Sample Date:				Frequency:	
Regulation:				Sector: PULP AND PAPER	
Value:				Component Type:	
Unit Of Measure:					
Control Point Name:		ONCE-THROUGH COOLING WATER			
Parameter Name:					
<u>MISA Industrial Wastewater Discharge</u>					
Company Code:		0000980201		Result Structure:	
Control Point Id:		0100		Param Reported As:	
Sample Date:				Frequency:	
Regulation:				Sector: PULP AND PAPER	
Value:				Component Type:	
Unit Of Measure:					
Control Point Name:		PROCESS EFFLUENT			
Parameter Name:					
<u>MISA Industrial Wastewater Discharge</u>					
Company Code:		0000980201		Result Structure:	
Control Point Id:		0700		Param Reported As:	
Sample Date:				Frequency:	
Regulation:				Sector: PULP AND PAPER	
Value:				Component Type:	
Unit Of Measure:					
Control Point Name:		PLANT - O.T.C.W.			
Parameter Name:					
10	51 of 67	N/128.9	49.9 / -0.06	DST Consulting Engineers Inc. 6 Booth Street Ottawa ON K1R 6K8	GEN
Generator No:		ON4359464		PO Box No:	
Status:				Country:	
Approval Years:		06		Choice of Contact:	
Contam. Facility:				Co Admin:	
MHSW Facility:				Phone No Admin:	
SIC Code:		541330 541380 541620			

Map Key	Number of Records	Direction/ Distance (m)	Elev/Diff (m)	Site	DB
SIC Description:		Engineering Services, Testing Laboratories, Environmental Consulting Services			
<u>Detail(s)</u>					
Waste Class:		221			
Waste Class Desc:		LIGHT FUELS			
10	52 of 67	N/128.9	49.9 / -0.06	DST Consulting Engineers Inc. 6 Booth Street Ottawa ON K1R 6K8	GEN
Generator No:		ON5054015		PO Box No:	
Status:				Country:	
Approval Years:		06		Choice of Contact:	
Contam. Facility:				Co Admin:	
MHSW Facility:				Phone No Admin:	
SIC Code:		322111			
SIC Description:		Mechanical Pulp Mills			
10	53 of 67	N/128.9	49.9 / -0.06	DOMTAR INC.(E.B.EDDY FOREST PRODUCTS LTD.) BOX 3521 STATION C 6 BOOTH STREET OTTAWA ON K1R 6K8	NPCB
Company Code:		O0102			
Industry:		FORESTRY/PULP/PAPER			
Site Status:		NO MORE PCB'S ON THIS SITE			
Transaction Date:		11/6/1996			
Inspection Date:					
10	54 of 67	N/128.9	49.9 / -0.06	Domtar Corp. - Hull/Ottawa Mill 6 Booth St Ottawa ON K1R 6K8	PAP
Company ID:		4379107687		Year: 2009	
Status:		Inactive		Description:	
Type:		Website:			
Operation:					
Status Desc:		Permanent closure of the mill as of October 2007.			
Effluent Pollution Control:					
Company Name:					
Division:					
Company Mailing Address:					
Mailing Address:		6 Booth St, Ottawa ON K1R 6K8			
Mill Mailing Address:					
Mill Notes:		Products: Business papers, publication, offsets, specialty packaging, coated papers Transportation: Railroad, Highway Paper Capacities: Total capacity: 542 t/d; 195,000 t/y Recycled Pulp Capacity: 75 t/d			
History:		E.B. Eddy established in 1851. Purchased by G. Weston in 1943. J.R. Booth Paper Mills purchased in 1946. Purchased by Domtar Inc. in 1998.			
Company History:					
--Details--					
Equipment:		Pulpers			
Description:		4 2 - 20' & 1 - 14' HV, 1 - 25 cu m. helico			
Equipment:		Refiners			
Description:		3 34" Jones DD			
Equipment:		Screens			
Description:		3 Voith VPS35, VPS20, VPS10			

Map Key	Number of Records	Direction/ Distance (m)	Elev/Diff (m)	Site	DB
Equipment: Description:		Cleaners 126 6 Celleco, 118 Bauer 606-110P, 1 Aikawa			
Equipment: Description:		Savealls 1 12.5' Jones Polydisc			
Equipment: Description:		Paper Machine 1 Beloit fourdrinier 199" wide, 178" trim, 3,200 ft/min			
Equipment: Description:		Wet Lap Machines 1 1 m Field & Boyd, 75 t/d			
Equipment: Description:		Fuel Gas/Oil			
Equipment: Description:		Power Boilers 3 steam generated 545,000 lb/h			
Equipment: Description:		Turbines 6 - 23 000 KVA			
Equipment: Description:		Electricity Purchased 10%, Generated 90%			
Equipment: Description:		Water Consumption 4,000,000 USgal/d			
Equipment: Description:		Source Ottawa River			
Equipment: Description:		Effluent System Primary & secondary process water treatment			

<u>10</u>	55 of 67	N/128.9	49.9 / -0.06	DOMTAR INC 6 Booth St. Ottawa ON K1R 6K8	GEN
Generator No:	ON0009802			PO Box No:	
Status:				Country:	
Approval Years:	07,08			Choice of Contact:	
Contam. Facility:				Co Admin:	
MHSW Facility:				Phone No Admin:	
SIC Code:	221111 322121				
SIC Description:	Hydro-Electric Power Generation, Paper (except Newsprint) Mills				

Detail(s)

Waste Class:	114
Waste Class Desc:	OTHER INORGANIC ACID WASTES
Waste Class:	121
Waste Class Desc:	ALKALINE WASTES - HEAVY METALS
Waste Class:	122
Waste Class Desc:	ALKALINE WASTES - OTHER METALS
Waste Class:	123
Waste Class Desc:	ALKALINE PHOSPHATES
Waste Class:	145
Waste Class Desc:	PAINT/PIGMENT/COATING RESIDUES
Waste Class:	146

<i>Map Key</i>	<i>Number of Records</i>	<i>Direction/ Distance (m)</i>	<i>Elev/Diff (m)</i>	<i>Site</i>	<i>DB</i>
<i>Waste Class Desc:</i>		OTHER SPECIFIED INORGANICS			
<i>Waste Class:</i>		148			
<i>Waste Class Desc:</i>		INORGANIC LABORATORY CHEMICALS			
<i>Waste Class:</i>		211			
<i>Waste Class Desc:</i>		AROMATIC SOLVENTS			
<i>Waste Class:</i>		212			
<i>Waste Class Desc:</i>		ALIPHATIC SOLVENTS			
<i>Waste Class:</i>		213			
<i>Waste Class Desc:</i>		PETROLEUM DISTILLATES			
<i>Waste Class:</i>		221			
<i>Waste Class Desc:</i>		LIGHT FUELS			
<i>Waste Class:</i>		222			
<i>Waste Class Desc:</i>		HEAVY FUELS			
<i>Waste Class:</i>		231			
<i>Waste Class Desc:</i>		LATEX WASTES			
<i>Waste Class:</i>		232			
<i>Waste Class Desc:</i>		POLYMERIC RESINS			
<i>Waste Class:</i>		233			
<i>Waste Class Desc:</i>		OTHER POLYMERIC WASTES			
<i>Waste Class:</i>		241			
<i>Waste Class Desc:</i>		HALOGENATED SOLVENTS			
<i>Waste Class:</i>		243			
<i>Waste Class Desc:</i>		PCB'S			
<i>Waste Class:</i>		251			
<i>Waste Class Desc:</i>		OIL SKIMMINGS & SLUDGES			
<i>Waste Class:</i>		252			
<i>Waste Class Desc:</i>		WASTE OILS & LUBRICANTS			
<i>Waste Class:</i>		254			
<i>Waste Class Desc:</i>		TRANSFER STATION OILS WASTES			
<i>Waste Class:</i>		263			
<i>Waste Class Desc:</i>		ORGANIC LABORATORY CHEMICALS			
<i>Waste Class:</i>		267			
<i>Waste Class Desc:</i>		ORGANIC ACIDS			
<i>Waste Class:</i>		269			
<i>Waste Class Desc:</i>		NON-HALOGENATED PESTICIDES			
<i>Waste Class:</i>		312			
<i>Waste Class Desc:</i>		PATHOLOGICAL WASTES			
<i>Waste Class:</i>		331			
<i>Waste Class Desc:</i>		WASTE COMPRESSED GASES			

10 **56 of 67** **N/128.9** **49.9 / -0.06** **Domtar Inc.**
6 Booth St
Ottawa ON K1R 6K8 **SPL**

Ref No: 4736-7X3JTQ **Discharger Report:**
Site No: **Material Group:**

Map Key	Number of Records	Direction/ Distance (m)	Elev/Diff (m)	Site	DB
Incident Dt: Year: Incident Cause: Other Discharges Incident Event: Contaminant Code: 44 Contaminant Name: SEWAGE,RAW UNCHLORINATED Contaminant Limit 1: Contam Limit Freq 1: Contaminant UN No 1: Environment Impact: Not Anticipated Nature of Impact: Soil Contamination Receiving Medium: Receiving Env: MOE Response: No Field Response Dt MOE Arvl on Scn: MOE Reported Dt: 10/22/2009 Dt Document Closed: 11/10/2009 Incident Reason: Equipment Failure Site Name: Domtar<UNOFFICIAL> Site County/District: Site Geo Ref Meth: Incident Summary: Domtar:15 L Sewage to grnd, cln Contaminant Qty: 15 L		Health/Env Conseq: Client Type: Sector Type: Other Agency Involved: Nearest Watercourse: Site Address: Site District Office: Site Postal Code: Site Region: Site Municipality: Site Lot: Site Conc: Northing: Easting: Site Geo Ref Accu: Site Map Datum: SAC Action Class: Land Spills Source Type:			

10	57 of 67	N/128.9	49.9 / -0.06	Domtar Inc. 6 Booth Street Ottawa ON K1R 6K8	CA
Certificate #: 0130-697TCZ Application Year: 2005 Issue Date: 2/2/2005 Approval Type: Air Status: Revoked and/or Replaced Application Type: Client Name: Client Address: Client City: Client Postal Code: Project Description: Contaminants: Emission Control:					

10	58 of 67	N/128.9	49.9 / -0.06	Chaudiere Water Power Inc. 6 Booth Street Ottawa ON K1R 6K8	CA
Certificate #: 2468-5VSHST Application Year: 2004 Issue Date: 2/2/2004 Approval Type: Air Status: Approved Application Type: Client Name: Client Address: Client City: Client Postal Code: Project Description: Contaminants: Emission Control:					

Map Key	Number of Records	Direction/ Distance (m)	Elev/Diff (m)	Site	DB
10	59 of 67	N/128.9	49.9 / -0.06	Domtar Inc. 6 Booth Street Ottawa ON K1R 6K8	CA
<p>Certificate #: 4-0035-94-006 Application Year: 2006 Issue Date: 11/1/2006 Approval Type: Industrial Sewage Works Status: Approved Application Type: Client Name: Client Address: Client City: Client Postal Code: Project Description: Contaminants: Emission Control:</p>					
10	60 of 67	N/128.9	49.9 / -0.06	Domtar Inc. 6 Booth Street Ottawa ON K1R 6K8	CA
<p>Certificate #: 7569-5NUQNR Application Year: 2003 Issue Date: 11/22/2003 Approval Type: Air Status: Revoked and/or Replaced Application Type: Client Name: Client Address: Client City: Client Postal Code: Project Description: Contaminants: Emission Control:</p>					
10	61 of 67	N/128.9	49.9 / -0.06	E.B. EDDY FOREST PRODUCTS LTD. 6 BOOTH ST OTTAWA ON	DTNK
<p><u>Delisted Expired Fuel Safety Facilities</u></p> <p>Instance No: 9389943 Status: EXPIRED Instance ID: 386292 Instance Type: FS Facility Description: Fuels Safety Private Fuel Outlet - Self Serve TSSA Program Area: Maximum Hazard Rank: Facility Type: Expired Date: Original Source: EXP Record Date: Up to Mar 2012</p>					
10	62 of 67	N/128.9	49.9 / -0.06	E.B. EDDY FOREST PRODUCTS LTD. 6 BOOTH ST OTTAWA ON	DTNK

Map Key	Number of Records	Direction/ Distance (m)	Elev/Diff (m)	Site	DB
<u>Delisted Expired Fuel Safety Facilities</u>					
Instance No:		10901259			
Status:		EXPIRED			
Instance ID:		50737			
Instance Type:		FS Piping			
Description:		FS Piping			
TSSA Program Area:					
Maximum Hazard Rank:					
Facility Type:					
Expired Date:					
Original Source:		EXP			
Record Date:		Up to Mar 2012			

10	63 of 67	N/128.9	49.9 / -0.06	DOMTAR INC 6 Booth St. Ottawa ON K1R 6K8	GEN
Generator No:	ON0009802			PO Box No:	
Status:				Country:	
Approval Years:	2009			Choice of Contact:	
Contam. Facility:				Co Admin:	
MHSW Facility:				Phone No Admin:	
SIC Code:	221111, 322121				
SIC Description:	Hydro-Electric Power Generation, Paper (except Newsprint) Mills				

Detail(s)

Waste Class:	113
Waste Class Desc:	ACID WASTE - OTHER METALS
Waste Class:	131
Waste Class Desc:	NEUTRALIZED WASTES - HEAVY METALS
Waste Class:	145
Waste Class Desc:	PAINT/PIGMENT/COATING RESIDUES
Waste Class:	146
Waste Class Desc:	OTHER SPECIFIED INORGANICS
Waste Class:	148
Waste Class Desc:	INORGANIC LABORATORY CHEMICALS
Waste Class:	213
Waste Class Desc:	PETROLEUM DISTILLATES
Waste Class:	221
Waste Class Desc:	LIGHT FUELS
Waste Class:	231
Waste Class Desc:	LATEX WASTES
Waste Class:	263
Waste Class Desc:	ORGANIC LABORATORY CHEMICALS
Waste Class:	232
Waste Class Desc:	POLYMERIC RESINS
Waste Class:	251
Waste Class Desc:	OIL SKIMMINGS & SLUDGES
Waste Class:	252

Map Key	Number of Records	Direction/ Distance (m)	Elev/Diff (m)	Site	DB
Waste Class Desc:		WASTE OILS & LUBRICANTS			
Waste Class:		312			
Waste Class Desc:		PATHOLOGICAL WASTES			
Waste Class:		331			
Waste Class Desc:		WASTE COMPRESSED GASES			
10	64 of 67	N/128.9	49.9 / -0.06	6 Booth Street Ottawa ON K1R 6K8	EHS
Order No:		20111018047		Nearest Intersection:	
Status:		C		Municipality:	
Report Type:		Standard Report		Client Prov/State: ON	
Report Date:		10/27/2011		Search Radius (km): 0.25	
Date Received:		10/18/2011 3:08:16 PM		X: -75.718337	
Previous Site Name:				Y: 45.419692	
Lot/Building Size:					
Additional Info Ordered:		Fire Insur. Maps and/or Site Plans; Title Searches; Aerial Photos; City Directory			
10	65 of 67	N/128.9	49.9 / -0.06	DOMTAR INC 6 Booth St. Ottawa ON K1R 6K8	GEN
Generator No:		ON0009802		PO Box No:	
Status:				Country:	
Approval Years:		2010		Choice of Contact:	
Contam. Facility:				Co Admin:	
MHSW Facility:				Phone No Admin:	
SIC Code:		221111, 322121			
SIC Description:		Hydro-Electric Power Generation, Paper (except Newsprint) Mills			
Detail(s)					
Waste Class:		331			
Waste Class Desc:		WASTE COMPRESSED GASES			
Waste Class:		221			
Waste Class Desc:		LIGHT FUELS			
Waste Class:		263			
Waste Class Desc:		ORGANIC LABORATORY CHEMICALS			
Waste Class:		251			
Waste Class Desc:		OIL SKIMMINGS & SLUDGES			
Waste Class:		148			
Waste Class Desc:		INORGANIC LABORATORY CHEMICALS			
Waste Class:		131			
Waste Class Desc:		NEUTRALIZED WASTES - HEAVY METALS			
Waste Class:		252			
Waste Class Desc:		WASTE OILS & LUBRICANTS			
Waste Class:		232			
Waste Class Desc:		POLYMERIC RESINS			
Waste Class:		113			
Waste Class Desc:		ACID WASTE - OTHER METALS			
Waste Class:		146			

Map Key	Number of Records	Direction/ Distance (m)	Elev/Diff (m)	Site	DB
Waste Class Desc:		OTHER SPECIFIED INORGANICS			
Waste Class:		213			
Waste Class Desc:		PETROLEUM DISTILLATES			
Waste Class:		231			
Waste Class Desc:		LATEX WASTES			
Waste Class:		312			
Waste Class Desc:		PATHOLOGICAL WASTES			
Waste Class:		262			
Waste Class Desc:		DETERGENTS/SOAPS			
Waste Class:		212			
Waste Class Desc:		ALIPHATIC SOLVENTS			
Waste Class:		145			
Waste Class Desc:		PAINT/PIGMENT/COATING RESIDUES			

<u>10</u>	66 of 67	<i>N/128.9</i>	<i>49.9 / -0.06</i>	DOMTAR INC 6 Booth St. Ottawa ON K1R 6K8	GEN
Generator No:	ON0009802			PO Box No:	
Status:				Country:	
Approval Years:	2011			Choice of Contact:	
Contam. Facility:				Co Admin:	
MHSW Facility:				Phone No Admin:	
SIC Code:	221111, 322121				
SIC Description:	Hydro-Electric Power Generation, Paper (except Newsprint) Mills				
<u>Detail(s)</u>					
Waste Class:		212			
Waste Class Desc:		ALIPHATIC SOLVENTS			
Waste Class:		251			
Waste Class Desc:		OIL SKIMMINGS & SLUDGES			
Waste Class:		131			
Waste Class Desc:		NEUTRALIZED WASTES - HEAVY METALS			
Waste Class:		148			
Waste Class Desc:		INORGANIC LABORATORY CHEMICALS			
Waste Class:		113			
Waste Class Desc:		ACID WASTE - OTHER METALS			
Waste Class:		145			
Waste Class Desc:		PAINT/PIGMENT/COATING RESIDUES			
Waste Class:		231			
Waste Class Desc:		LATEX WASTES			
Waste Class:		146			
Waste Class Desc:		OTHER SPECIFIED INORGANICS			
Waste Class:		312			
Waste Class Desc:		PATHOLOGICAL WASTES			
Waste Class:		221			
Waste Class Desc:		LIGHT FUELS			

Map Key	Number of Records	Direction/ Distance (m)	Elev/Diff (m)	Site	DB
Waste Class:		252			
Waste Class Desc:		WASTE OILS & LUBRICANTS			
Waste Class:		213			
Waste Class Desc:		PETROLEUM DISTILLATES			
Waste Class:		331			
Waste Class Desc:		WASTE COMPRESSED GASES			
Waste Class:		262			
Waste Class Desc:		DETERGENTS/SOAPS			
Waste Class:		232			
Waste Class Desc:		POLYMERIC RESINS			
Waste Class:		263			
Waste Class Desc:		ORGANIC LABORATORY CHEMICALS			

10	67 of 67	N/128.9	49.9 / -0.06	DOMTAR INC 6 Booth St. Ottawa ON K1R 6K8	GEN
Generator No:	ON0009802			PO Box No:	
Status:				Country:	
Approval Years:	2012			Choice of Contact:	
Contam. Facility:				Co Admin:	
MHSW Facility:				Phone No Admin:	
SIC Code:	221111, 322121				
SIC Description:	Hydro-Electric Power Generation, Paper (except Newsprint) Mills				

Detail(s)

Waste Class:	145
Waste Class Desc:	PAINT/PIGMENT/COATING RESIDUES
Waste Class:	312
Waste Class Desc:	PATHOLOGICAL WASTES
Waste Class:	251
Waste Class Desc:	OIL SKIMMINGS & SLUDGES
Waste Class:	262
Waste Class Desc:	DETERGENTS/SOAPS
Waste Class:	331
Waste Class Desc:	WASTE COMPRESSED GASES
Waste Class:	231
Waste Class Desc:	LATEX WASTES
Waste Class:	232
Waste Class Desc:	POLYMERIC RESINS
Waste Class:	252
Waste Class Desc:	WASTE OILS & LUBRICANTS
Waste Class:	213
Waste Class Desc:	PETROLEUM DISTILLATES
Waste Class:	148
Waste Class Desc:	INORGANIC LABORATORY CHEMICALS
Waste Class:	113
Waste Class Desc:	ACID WASTE - OTHER METALS

Map Key	Number of Records	Direction/ Distance (m)	Elev/Diff (m)	Site	DB
Waste Class:		221			
Waste Class Desc:		LIGHT FUELS			
Waste Class:		263			
Waste Class Desc:		ORGANIC LABORATORY CHEMICALS			
Waste Class:		131			
Waste Class Desc:		NEUTRALIZED WASTES - HEAVY METALS			
Waste Class:		212			
Waste Class Desc:		ALIPHATIC SOLVENTS			
Waste Class:		146			
Waste Class Desc:		OTHER SPECIFIED INORGANICS			

[11](#) 1 of 1 E/131.1 49.9 / -0.06 Middle Street to Booth Street Ottawa ON FCS

SGC: 3506008
Site ID: 00027615
Departmental ID:
Depart Code: NCC
Class Type: 1
Class: High Priority for Action
Site Name: Middle Street to Booth Street
Site Name (FR): Rue Middle a rue Booth
Site Status: Active
Site Status Desc: Detailed testing completed. Remedial action plan under development.
Site Status (FR): Active
Description (FR): Analyse détaillée terminée. Élaboration du plan d'assainissement en cours.
Involv Code:
Census Division:
Municipality: Ottawa
Census Sub Class:
Latitude: 45.419218
Longitude: -75.716271
Location:
Protected Data:
FED: 075
Fed Electoral District: Ottawa Centre
Fed Electoral District (FR): Ottawa-Centre
Metro:
Nearest Pop. Area:
Highest Step Cmpltd: 6
Site Deleted Flag:
Created: 2019-02-26T14:29:00
Modified: 2019-05-14T14:53:32.340
Property No.: 25787
Est m³ Contmnted:
Est Ha Contmnted: 0.0637
Est Tons Contamin:
Est Population at 1 Km: 7,317
Est Population at 5 Km: 222,792
Est Population at 10 Km: 643,416
Est Population at 25 Km: 1,220,861
Est Population at 50 Km: 1,437,772
Reporting Org:
Reporting Org (FR):
Reason for Involv: Federal Real Property
Reason for Involv (FR): Biens immobiliers fédéraux
Liabile Third Party:
Class (FR): Priorité d'intervention élevée
Action Plan: Risk assessment to determine risk management measures.

<i>Map Key</i>	<i>Number of Records</i>	<i>Direction/ Distance (m)</i>	<i>Elev/Diff (m)</i>	<i>Site</i>	<i>DB</i>
<i>Action Plan (FR):</i>				Évaluation des risques pour déterminer les mesures d'atténuation des risques.	
<i>Site Mgmt Strategy:</i>				Additional assessment, Remediation, Risk Management	
<i>Minimap URL:</i>				http://www.tbs-sct.gc.ca/fcsi-rscf/minimap.aspx?fsi=00027615	
<i>Additional Info:</i>					
<i>Additional Info (FR):</i>					
<u>Management</u>					
<i>Management Code:</i>				B	
<i>Management Type (EN):</i>				Risk Management	
<i>Management Type (FR):</i>				Gestion du risque	
<i>Management Code:</i>				2	
<i>Management Type (EN):</i>				Remediation	
<i>Management Type (FR):</i>				Restauration	
<i>Management Code:</i>				5	
<i>Management Type (EN):</i>				Additional assessment	
<i>Management Type (FR):</i>				Évaluation complémentaire	
<u>Contamination</u>					
<i>Contaminant:</i>				PAHs (polycyclic aromatic hydrocarbon)	
<i>Contamination (FR):</i>				HAP (hydrocarbures aromatiques polycycliques)	
<i>Medium Code:</i>				5	
<i>Medium:</i>				Soil	
<i>Medium (FR):</i>				Sol	
<i>Contaminant:</i>				Metal, metalloid, and organometallic	
<i>Contamination (FR):</i>				Métaux, métalloïdes, et organométalliques	
<i>Medium Code:</i>				5	
<i>Medium:</i>				Soil	
<i>Medium (FR):</i>				Sol	
<u>Annual Data</u>					
<i>Fiscal Year:</i>				2018-2019	
<i>Reporting Organization:</i>				NCC	
<i>Reporting Organization (EN):</i>				National Capital Commission	
<i>Reporting Organization (FR):</i>				Commission de la Capitale nationale	
<i>Class Type:</i>					
<i>Class (EN):</i>					
<i>Class (FR):</i>					
<i>CCME Flag:</i>					
<i>CCME NCS Year:</i>					
<i>Step Name (EN):</i>					
<i>Step Name (FR):</i>					
<i>Highest Step Completed:</i>				06	
<i>Highest Step Completed Desc:</i>					
<i>Planned Compl Date Step7:</i>					
<i>Planned Compl Date Step8:</i>					
<i>Planned Compl Date Step9:</i>					
<i>Created:</i>					
<i>Modified:</i>					
<i>NCSCS Year:</i>					
<i>Closed:</i>				No	
<i>Actual Cubic Metres Rem:</i>				0.0000	
<i>Actual Hectares Rem:</i>				0.0000	
<i>Actual Tons Remediated:</i>				0.0000	
<i>Total Asmt Expenditure:</i>				0.00	
<i>Total Remediation Expenditure:</i>				0.00	
<i>Total Care/Maint Expenditur:</i>				0.00	
<i>Total Mntring Expenditure:</i>				0.00	

Map Key	Number of Records	Direction/ Distance (m)	Elev/Diff (m)	Site	DB
Ttl Expenditure Reduc Liabil:					
FCSAP Asmt Expenditure: 0.00					
FCSAP Remed Expenditure: 0.00					
FCSAP Care/Maint Expenditur: 0.00					
FCSAP Mntring Expenditure: 0.00					
12	1 of 1	W/136.1	50.9 / 0.99	DH OT-4 ON	MNR
MDI No:	MDI31G05NE00071			Twp Area: NEPEAN	
OGF ID:	205253637			Dep Class:	
Deposit Status:	DISCRETIONARY OCCURRENCE			Zone: 18	
Claim Map:	N/A			Easting: 443697.333	
Geological District:	SOUTHEASTERN ONTARIO			Northing: 5029743.033	
Mining Division:				Effective Dt/time: 13-Jun-2005	
Name:	DH OT-4			Date Last Modified:	
P Commod:	LIMESTONE (BUILDING STONES)			Geo Update Dt/time:	
S Commod:					
Class Sub Type No:	2496				
Class Sub Type:	Discretionary Mineral Occurrence				
Source Map:	DEMR 1987, NTS 31G05 OTTAWA				
Detail:	http://www.geologyontario.mndm.gov.on.ca/mndmfiles/mdi/data/records/MDI31G05NE00071.html				
All Names:	DH OT-4				
Access Description:	N/A**Note: Many records provided by the department have a truncated [Access Description] field.				
Status:	DISCRETIONARY OCCURRENCE				
<u>Deposit Details</u>					
Deposit Year:	1993				
Deposit Character:					
Commodity:	LIMESTONE (BUILDING STONES)				
Ranking:	1				
Twp/Area:	NEPEAN				
Con/Lot/Sec:	LOT: NA Con: NA				
Legal Desc:					
Township Area Ranking:	1				
Mndm Township Area No:	1758				
Effective Date/Time:	12/7/2005 12:32:36 PM				
13	1 of 1	WNW/141.2	49.8 / -0.15	Chadiere Island Ottawa ON	EHS
Order No:	20070726021			Nearest Intersection:	
Status:	C			Municipality:	
Report Type:	CAN - Complete Report			Client Prov/State:	
Report Date:	8/7/2007			Search Radius (km): 0.25	
Date Received:	7/26/2007			X: -75.719203	
Previous Site Name:				Y: 45.419773	
Lot/Building Size:					
Additional Info Ordered:					
14	1 of 1	ESE/151.2	50.9 / 0.94	ON	BORE
Borehole ID:	613332			Inclin FLG: No	
OGF ID:	215514630			SP Status: Initial Entry	
Status:				Surv Elev: No	
Type:	Borehole			Piezometer: No	
Use:				Primary Name:	
Completion Date:	MAR-1965			Municipality:	
Static Water Level:	-2.2			Lot:	

Map Key	Number of Records	Direction/ Distance (m)	Elev/Diff (m)	Site	DB
Primary Water Use: Sec. Water Use: Total Depth m: -999 Depth Ref: Ground Surface Depth Elev: Drill Method: Orig Ground Elev m: 53.9 Elev Reliabil Note: DEM Ground Elev m: 60.4 Concession: Location D: Survey D: Comments:				Township: Latitude DD: 45.418054 Longitude DD: -75.716377 UTM Zone: 18 Easting: 443951 Northing: 5029642 Location Accuracy: Accuracy: Not Applicable	
<u>Borehole Geology Stratum</u>					
Geology Stratum ID: 218394664 Top Depth: 0 Bottom Depth: 2.3 Material Color: Material 1: Fill Material 2: Material 3: Material 4: Gsc Material Description: Stratum Description: FILL.				Mat Consistency: Material Moisture: Material Texture: Non Geo Mat Type: Geologic Formation: Geologic Group: Geologic Period: Depositional Gen: fill	
Geology Stratum ID: 218394665 Top Depth: 2.3 Bottom Depth: Material Color: Grey Material 1: Bedrock Material 2: Material 3: Material 4: Gsc Material Description: Stratum Description: BEDROCK. . GREY. 00000076LIFEROUS,FRACTURED. Y. GREY,STIFF. SAND. LOOSE, WATER **Note: Many records provided by the department have a truncated [Stratum Description] field.				Mat Consistency: Loose Material Moisture: Material Texture: Non Geo Mat Type: Geologic Formation: Geologic Group: Geologic Period: Depositional Gen:	
<u>Source</u>					
Source Type: Data Survey Source Orig: Geological Survey of Canada Source Date: 1956-1972 Confidence: H Observatio: Source Name: Urban Geology Automated Information System (UGAIS) Source Details: File: OTTAWA2.txt RecordID: 058400 NTS_Sheet: 31G05G Confiden 1: Logged by professional. Exact and complete description of material and properties.		Source Appl: Spatial/Tabular Source Iden: 1 Scale or Res: Varies Horizontal: NAD27 Verticalda: Mean Average Sea Level			
<u>Source List</u>					
Source Identifier: 1 Source Type: Data Survey Source Date: 1956-1972 Scale or Resolution: Varies Source Name: Urban Geology Automated Information System (UGAIS) Source Originators: Geological Survey of Canada		Horizontal Datum: NAD27 Vertical Datum: Mean Average Sea Level Projection Name: Universal Transverse Mercator			
15	1 of 1	N/153.2	49.9 / -0.06	OTTAWA GREENBELT CONSTRUCTION COMPANY LIMITED	EASR

Map Key	Number of Records	Direction/ Distance (m)	Elev/Diff (m)	Site	DB
ON					
Approval No:	R-009-7111288695			SWP Area Name:	Rideau Valley
Status:	REGISTERED			MOE District:	Ottawa
Date:	2019-05-06			Municipality:	
Record Type:	EASR			Latitude:	45.42027778
Link Source:	MOFA			Longitude:	-75.71805556
Project Type:	Water Taking - Construction Dewatering			Geometry X:	
Full Address:				Geometry Y:	
Approval Type:	EASR-Water Taking - Construction Dewatering				
Full PDF Link:	http://www.accessenvironment.ene.gov.on.ca/AEWeb/ae/ViewDocument.action?documentRefID=2150144				

16	1 of 1	W/156.4	50.9 / 0.94	Chaudiere Island Ottawa ON	WWIS
Well ID:	7333861			Data Entry Status:	
Construction Date:				Data Src:	
Primary Water Use:	Monitoring and Test Hole			Date Received:	4/15/2019
Sec. Water Use:				Selected Flag:	Yes
Final Well Status:	Monitoring and Test Hole			Abandonment Rec:	
Water Type:				Contractor:	7241
Casing Material:				Form Version:	7
Audit No:	Z231207			Owner:	
Tag:	A261070			Street Name:	Chaudiere Island
Construction Method:				County:	OTTAWA
Elevation (m):				Municipality:	OTTAWA CITY
Elevation Reliability:				Site Info:	
Depth to Bedrock:				Lot:	
Well Depth:				Concession:	
Overburden/Bedrock:				Concession Name:	
Pump Rate:				Easting NAD83:	
Static Water Level:				Northing NAD83:	
Flowing (Y/N):				Zone:	
Flow Rate:				UTM Reliability:	
Clear/Cloudy:					

PDF URL (Map):

Bore Hole Information

Bore Hole ID:	1007435392			Elevation:	
DP2BR:				Elevrc:	
Spatial Status:				Zone:	18
Code OB:				East83:	443677
Code OB Desc:				North83:	5029735
Open Hole:				Org CS:	UTM83
Cluster Kind:				UTMRC:	4
Date Completed:	9/11/2018			UTMRC Desc:	margin of error : 30 m - 100 m
Remarks:				Location Method:	wwr
Elevrc Desc:					
Location Source Date:					
Improvment Location Source:					
Improvment Location Method:					
Source Revision Comment:					
Supplier Comment:					

Overburden and Bedrock

Materials Interval

Formation ID:	1007811085
Layer:	2
Color:	6

Map Key	Number of Records	Direction/ Distance (m)	Elev/Diff (m)	Site	DB
General Color:		BROWN			
Mat1:		28			
Most Common Material:		SAND			
Mat2:		11			
Mat2 Desc:		GRAVEL			
Mat3:		91			
Mat3 Desc:		WATER-BEARING			
Formation Top Depth:		3.1			
Formation End Depth:		4.27			
Formation End Depth UOM:		m			
<u>Overburden and Bedrock</u>					
<u>Materials Interval</u>					
Formation ID:		1007811084			
Layer:		1			
Color:		6			
General Color:		BROWN			
Mat1:		28			
Most Common Material:		SAND			
Mat2:		11			
Mat2 Desc:		GRAVEL			
Mat3:		68			
Mat3 Desc:		DRY			
Formation Top Depth:		0			
Formation End Depth:		3.1			
Formation End Depth UOM:		m			
<u>Annular Space/Abandonment</u>					
<u>Sealing Record</u>					
Plug ID:		1007812247			
Layer:		1			
Plug From:		0			
Plug To:		0.91			
Plug Depth UOM:		m			
<u>Annular Space/Abandonment</u>					
<u>Sealing Record</u>					
Plug ID:		1007812248			
Layer:		2			
Plug From:		0.91			
Plug To:		4.27			
Plug Depth UOM:		m			
<u>Method of Construction & Well</u>					
<u>Use</u>					
Method Construction ID:		1007813410			
Method Construction Code:		5			
Method Construction:		Air Percussion			
Other Method Construction:					
<u>Pipe Information</u>					
Pipe ID:		1007809962			
Casing No:		0			
Comment:					
Alt Name:					

Map Key	Number of Records	Direction/ Distance (m)	Elev/Diff (m)	Site	DB
---------	-------------------	----------------------------	------------------	------	----

Construction Record - Casing

Casing ID: 1007813804
Layer: 1
Material: 5
Open Hole or Material: PLASTIC
Depth From: 0
Depth To: 1.22
Casing Diameter: 5.2
Casing Diameter UOM: cm
Casing Depth UOM: m

Construction Record - Screen

Screen ID: 1007814297
Layer: 1
Slot: 10
Screen Top Depth: 1.22
Screen End Depth: 4.27
Screen Material: 5
Screen Depth UOM: m
Screen Diameter UOM: cm
Screen Diameter: 6.03

Results of Well Yield Testing

Pump Test ID: 1007814659
Pump Set At:
Static Level:
Final Level After Pumping:
Recommended Pump Depth:
Pumping Rate:
Flowing Rate:
Recommended Pump Rate:
Levels UOM: m
Rate UOM: LPM
Water State After Test Code:
Water State After Test:
Pumping Test Method: 0
Pumping Duration HR:
Pumping Duration MIN:
Flowing:

Hole Diameter

Hole ID: 1007813132
Diameter: 11.43
Depth From: 0
Depth To: 4.27
Hole Depth UOM: m
Hole Diameter UOM: cm

17	1 of 1	N/159.4	49.9 / -0.06	3 Booth Street Ottawa ON K1R	EHS
--------------------	--------	---------	--------------	---------------------------------	-----

Order No: 20190403086 Status: C Report Type: Standard Report Report Date: 10-APR-19 Date Received: 03-APR-19 Previous Site Name: Lot/Building Size:	Nearest Intersection: Municipality: Client Prov/State: ON Search Radius (km): .25 X: -75.717605 Y: 45.420325
--	---

Map Key	Number of Records	Direction/ Distance (m)	Elev/Diff (m)	Site	DB
Additional Info Ordered:		Fire Insur. Maps and/or Site Plans; City Directory; Aerial Photos			
18	1 of 1	ENE/167.0	49.9 / -0.06	161 Middle Street Ottawa ON	FCS
SGC:		3506008			
Site ID:		00027616			
Departmental ID:					
Depart Code:		NCC			
Class Type:		1			
Class:		High Priority for Action			
Site Name:		161 Middle Street			
Site Name (FR):		161 rue Middle			
Site Status:		Active			
Site Status Desc:		Detailed testing completed. Remedial action plan under development.			
Site Status (FR):		Active			
Description (FR):		Analyse détaillée terminée. Élaboration du plan d'assainissement en cours.			
Involv Code:					
Census Division:					
Municipality:		Ottawa			
Census Sub Class:					
Latitude:		45.419577			
Longitude:		-75.715977			
Location:					
Protected Data:					
FED:		075			
Fed Electoral District:		Ottawa Centre			
Fed Electoral District (FR):		Ottawa-Centre			
Metro:					
Nearest Pop. Area:					
Highest Step Cmpltd:		6			
Site Deleted Flag:					
Created:		2019-02-26T14:28:00			
Modified:		2019-05-14T14:51:09.553			
Property No.:		24853			
Est m³ Contmnted:					
Est Ha Contmnted:		0.0959			
Est Tons Contamin:					
Est Population at 1 Km:		7,321			
Est Population at 5 Km:		222,768			
Est Population at 10 Km:		642,306			
Est Population at 25 Km:		1,220,365			
Est Population at 50 Km:		1,437,655			
Reporting Org:					
Reporting Org (FR):					
Reason for Involv:		Federal Real Property			
Reason for Involv (FR):		Biens immobiliers fédéraux			
Liable Third Party:					
Class (FR):		Priorité d'intervention élevée			
Action Plan:		Risk assessment to determine risk management measures.			
Action Plan (FR):		Évaluation des risques pour déterminer les mesures d'atténuation des risques.			
Site Mgmt Strategy:		Additional assessment, Remediation, Risk Management			
Minimap URL:		http://www.tbs-sct.gc.ca/fcsi-rscf/minimap.aspx?fsi=00027616			
Additional Info:					
Additional Info (FR):					
<u>Management</u>					
Management Code:		5			
Management Type (EN):		Additional assessment			
Management Type (FR):		Évaluation complémentaire			

Map Key	Number of Records	Direction/ Distance (m)	Elev/Diff (m)	Site	DB
Management Code:		B			
Management Type (EN):		Risk Management			
Management Type (FR):		Gestion du risque			
Management Code:		2			
Management Type (EN):		Remediation			
Management Type (FR):		Restauration			
<u>Contamination</u>					
Contaminant:		PHCs (petroleum hydrocarbons)			
Contamination (FR):		HCP (hydrocarbures pétroliers)			
Medium Code:		5			
Medium:		Soil			
Medium (FR):		Sol			
Contaminant:		PAHs (polycyclic aromatic hydrocarbon)			
Contamination (FR):		HAP (hydrocarbures aromatiques polycycliques)			
Medium Code:		5			
Medium:		Soil			
Medium (FR):		Sol			
Contaminant:		Metal, metalloid, and organometallic			
Contamination (FR):		Métaux, métalloïdes, et organométalliques			
Medium Code:		5			
Medium:		Soil			
Medium (FR):		Sol			
Contaminant:		Metal, metalloid, and organometallic			
Contamination (FR):		Métaux, métalloïdes, et organométalliques			
Medium Code:		2			
Medium:		Groundwater			
Medium (FR):		Eau souterraine			
<u>Annual Data</u>					
Fiscal Year:		2018-2019			
Reporting Organization:		NCC			
Reporting Organization (EN):		National Capital Commission			
Reporting Organization (FR):		Commission de la Capitale nationale			
Class Type:					
Class (EN):					
Class (FR):					
CCME Flag:					
CCME NCS Year:					
Step Name (EN):					
Step Name (FR):					
Highest Step Completed:		06			
Highest Step Completed Desc:					
Planned Compl Date Step7:					
Planned Compl Date Step8:					
Planned Compl Date Step9:					
Created:					
Modified:					
NCSCS Year:					
Closed:		No			
Actual Cubic Metres Rem:		0.0000			
Actual Hectares Rem:		0.0000			
Actual Tons Remediated:		0.0000			
Total Asmt Expenditure:		0.00			
Total Remediation Expenditure:		0.00			
Total Care/Maint Expenditur:		0.00			
Total Mntring Expenditure:		0.00			
Ttl Expenditure Reduc Liabil:					

Map Key	Number of Records	Direction/ Distance (m)	Elev/Diff (m)	Site	DB
FCSAP Asmt Expenditure:		0.00			
FCSAP Remed Expenditure:		0.00			
FCSAP Care/Maint Expenditur:		0.00			
FCSAP Mntring Expenditure:		0.00			

19	1 of 1	W/172.7	49.2 / -0.77	Booth Street, West of LeBreton near Chaudiere Falls Ottawa ON	FCS
SGC:		3506008			
Site ID:		00024012			
Departmental ID:					
Depart Code:		NCC			
Class Type:					
Class:					
Site Name:		Booth Street, West of LeBreton near Chaudiere Falls			
Site Name (FR):		rue Booth, ouest de LeBreton, près de chaudière Falls			
Site Status:		Active			
Site Status Desc:		Initial testing completed. Detailed testing underway.			
Site Status (FR):		Active			
Description (FR):		Première analyse terminée. Analyse détaillée en cours.			
Involv Code:					
Census Division:					
Municipality:		Ottawa			
Census Sub Class:					
Latitude:		45.418590			
Longitude:		-75.720048			
Location:					
Protected Data:					
FED:		075			
Fed Electoral District:		Ottawa Centre			
Fed Electoral District (FR):		Ottawa-Centre			
Metro:					
Nearest Pop. Area:					
Highest Step Cmpltd:		3			
Site Deleted Flag:					
Created:		2019-05-14T09:52:00			
Modified:		2019-05-14T14:50:42.273			
Property No.:		25883			
Est m² Contmnted:					
Est Ha Contmnted:		0.3108			
Est Tons Contamin:					
Est Population at 1 Km:		3,973			
Est Population at 5 Km:		220,640			
Est Population at 10 Km:		646,523			
Est Population at 25 Km:		1,223,118			
Est Population at 50 Km:		1,438,514			
Reporting Org:					
Reporting Org (FR):					
Reason for Involv:		Federal Real Property			
Reason for Involv (FR):		Biens immobiliers fédéraux			
Liabile Third Party:					
Class (FR):					
Action Plan:		Installation of engineered cap. Monitoring.			
Action Plan (FR):		Installation d'un terrain de recouvrement conçu.			
Site Mgmt Strategy:		Periodic Monitoring, Risk Management			
Minimap URL:		http://www.tbs-sct.gc.ca/fcsi-rscf/minimap.aspx?fsi=00024012			
Additional Info:					
Additional Info (FR):					

Management

Management Code: 4

Map Key	Number of Records	Direction/ Distance (m)	Elev/Diff (m)	Site	DB
Management Type (EN): Management Type (FR):		Periodic Monitoring Surveillance périodique			
Management Code: Management Type (EN): Management Type (FR):		B Risk Management Gestion du risque			
<u>Contamination</u>					
Contaminant: Contamination (FR): Medium Code: Medium: Medium (FR):		Metal, metalloid, and organometallic Métaux, métalloïdes, et organométalliques 5 Soil Sol			
Contaminant: Contamination (FR): Medium Code: Medium: Medium (FR):		PAHs (polycyclic aromatic hydrocarbon) HAP (hydrocarbures aromatiques polycycliques) 2 Groundwater Eau souterraine			
Contaminant: Contamination (FR): Medium Code: Medium: Medium (FR):		Other organics Autre matériel organique 5 Soil Sol			
Contaminant: Contamination (FR): Medium Code: Medium: Medium (FR):		Other Physical/Chemical (pH, temperature, dissolved solids, turbidity, etc.) Autre agent physique/chimique (pH, température, matières dissoutes, turbidité, etc.) 5 Soil Sol			
Contaminant: Contamination (FR): Medium Code: Medium: Medium (FR):		PAHs (polycyclic aromatic hydrocarbon) HAP (hydrocarbures aromatiques polycycliques) 5 Soil Sol			
Contaminant: Contamination (FR): Medium Code: Medium: Medium (FR):		Metal, metalloid, and organometallic Métaux, métalloïdes, et organométalliques 2 Groundwater Eau souterraine			
Contaminant: Contamination (FR): Medium Code: Medium: Medium (FR):		PHCs (petroleum hydrocarbons) HCP (hydrocarbures pétroliers) 5 Soil Sol			
<u>Annual Data</u>					
Fiscal Year: Reporting Organization: Reporting Organization (EN): Reporting Organization (FR): Class Type: Class (EN): Class (FR): CCME Flag: CCME NCS Year: Step Name (EN): Step Name (FR):		2018-2019 NCC National Capital Commission Commission de la Capitale nationale			

Map Key	Number of Records	Direction/ Distance (m)	Elev/Diff (m)	Site	DB
Highest Step Completed:		03			
Highest Step Completed Desc:					
Planned Compl Date Step7:					
Planned Compl Date Step8:					
Planned Compl Date Step9:					
Created:					
Modified:					
NCSCS Year:					
Closed:		No			
Actual Cubic Metres Rem:		0.0000			
Actual Hectares Rem:		0.0000			
Actual Tons Remediated:		0.0000			
Total Asmt Expenditure:		38342.48			
Total Remediation Expenditure:		0.00			
Total Care/Maint Expenditur:		0.00			
Total Mntring Expenditure:		0.00			
Ttl Expenditure Reduc Liabil:					
FCSAP Asmt Expenditure:		30673.98			
FCSAP Remed Expenditure:		0.00			
FCSAP Care/Maint Expenditur:		0.00			
FCSAP Mntring Expenditure:		0.00			

[20](#) 1 of 1 W/176.6 50.9 / 0.94 4 BOOTH STREET Ottawa ON WWIS

Well ID: 7335660
Construction Date:
Primary Water Use: Monitoring
Sec. Water Use:
Final Well Status: Abandoned-Quality
Water Type:
Casing Material:
Audit No: Z227868
Tag: A251328
Construction Method:
Elevation (m):
Elevation Reliability:
Depth to Bedrock:
Well Depth:
Overburden/Bedrock:
Pump Rate:
Static Water Level:
Flowing (Y/N):
Flow Rate:
Clear/Cloudy:

Data Entry Status:
Data Src:
Date Received: 6/20/2019
Selected Flag: Yes
Abandonment Rec: Yes
Contractor: 1844
Form Version: 7
Owner:
Street Name: 4 BOOTH STREET
County: OTTAWA
Municipality: OTTAWA CITY
Site Info:
Lot:
Concession:
Concession Name:
Easting NAD83:
Northing NAD83:
Zone:
UTM Reliability:

PDF URL (Map):

Bore Hole Information

Bore Hole ID: 1007486331
DP2BR:
Spatial Status:
Code OB:
Code OB Desc:
Open Hole:
Cluster Kind:
Date Completed: 2/25/2019
Remarks:
Elevrc Desc:
Location Source Date:
Improvement Location Source:
Improvement Location Method:
Source Revision Comment:

Elevation:
Elevrc:
Zone: 18
East83: 443657
North83: 5029747
Org CS: UTM83
UTMRC: 4
UTMRC Desc: margin of error : 30 m - 100 m
Location Method: wwr

Map Key	Number of Records	Direction/ Distance (m)	Elev/Diff (m)	Site	DB
Supplier Comment:					
<u>Annular Space/Abandonment Sealing Record</u>					
Plug ID:		1007964715			
Layer:		2			
Plug From:		4.22			
Plug To:		6.35			
Plug Depth UOM:		m			
<u>Annular Space/Abandonment Sealing Record</u>					
Plug ID:		1007964717			
Layer:		2			
Plug From:		4.72			
Plug To:		6.35			
Plug Depth UOM:		m			
<u>Annular Space/Abandonment Sealing Record</u>					
Plug ID:		1007964716			
Layer:		1			
Plug From:		0			
Plug To:		4.72			
Plug Depth UOM:		m			
<u>Annular Space/Abandonment Sealing Record</u>					
Plug ID:		1007964714			
Layer:		1			
Plug From:		0			
Plug To:		1.21			
Plug Depth UOM:		m			
<u>Method of Construction & Well Use</u>					
Method Construction ID:		1007965827			
Method Construction Code:		A			
Method Construction:		Digging			
Other Method Construction:					
<u>Pipe Information</u>					
Pipe ID:		1007962335			
Casing No:		0			
Comment:					
Alt Name:					
<u>Construction Record - Casing</u>					
Casing ID:		1007966405			
Layer:		1			
Material:		5			
Open Hole or Material:		PLASTIC			
Depth From:		0			

Map Key	Number of Records	Direction/ Distance (m)	Elev/Diff (m)	Site	DB
Depth To:		1.52			
Casing Diameter:		5.08			
Casing Diameter UOM:		cm			
Casing Depth UOM:		m			
<u>Construction Record - Screen</u>					
Screen ID:		1007966570			
Layer:		1			
Slot:		10			
Screen Top Depth:		1.22			
Screen End Depth:		4.57			
Screen Material:		5			
Screen Depth UOM:		m			
Screen Diameter UOM:		cm			
Screen Diameter:		5.86			
<u>Results of Well Yield Testing</u>					
Pump Test ID:		1007967510			
Pump Set At:					
Static Level:					
Final Level After Pumping:					
Recommended Pump Depth:					
Pumping Rate:					
Flowing Rate:					
Recommended Pump Rate:					
Levels UOM:		m			
Rate UOM:		LPM			
Water State After Test Code:					
Water State After Test:					
Pumping Test Method:		0			
Pumping Duration HR:					
Pumping Duration MIN:					
Flowing:					
<u>Water Details</u>					
Water ID:		1007967017			
Layer:		1			
Kind Code:		8			
Kind:		Untested			
Water Found Depth:		2.74			
Water Found Depth UOM:		m			
<u>Hole Diameter</u>					
Hole ID:		1007965363			
Diameter:		20.3			
Depth From:		0			
Depth To:		6.35			
Hole Depth UOM:		m			
Hole Diameter UOM:		cm			

[21](#)

1 of 1

N/177.0

49.9 / -0.06

Cascades Recovery Inc.
5550 Booth Street
Ottawa ON

SPL

Ref No: 5554-8ZFN2T
Site No:
Incident Dt: 26-OCT-12
Year:

Discharger Report:
Material Group:
Health/Env Conseq:
Client Type:

Map Key	Number of Records	Direction/ Distance (m)	Elev/Diff (m)	Site	DB
Incident Cause:	Leak/Break			Sector Type: Motor Vehicle	
Incident Event:				Agency Involved:	
Contaminant Code:	15			Nearest Watercourse:	
Contaminant Name:	STEERING FLUID			Site Address: 5550 Booth Street	
Contaminant Limit 1:				Site District Office:	
Contam Limit Freq 1:				Site Postal Code:	
Contaminant UN No 1:				Site Region:	
Environment Impact:	Confirmed			Site Municipality: Ottawa	
Nature of Impact:	Soil Contamination			Site Lot:	
Receiving Medium:				Site Conc:	
Receiving Env:				Northing:	
MOE Response:	No Field Response			Easting:	
Dt MOE Arvl on Scn:				Site Geo Ref Accu:	
MOE Reported Dt:	26-OCT-12			Site Map Datum:	
Dt Document Closed:				SAC Action Class: Land Spills	
Incident Reason:	Equipment Failure			Source Type:	
Site Name:	power steering fluid spill<UNOFFICIAL>				
Site County/District:					
Site Geo Ref Meth:					
Incident Summary:	Cascades Recovery: 8L power steering fluid to grnd, cing				
Contaminant Qty:	8 L				

22	1 of 1	E/177.3	49.2 / -0.75	160 Middle Street	FCS
				Ottawa ON	

SGC: 3506008
Site ID: 00023977
Departmental ID: 786
Depart Code: NCC
Class Type: 1
Class: High Priority for Action
Site Name: 160 Middle Street
Site Name (FR): 160 rue Middle
Site Status: Active
Site Status Desc: Detailed testing completed. Remedial action plan under development.
Site Status (FR): Active
Description (FR): Analyse détaillée terminée. Élaboration du plan d'assainissement en cours.
Involv Code:
Census Division: Ottawa
Municipality: Ottawa
Census Sub Class: 1
Latitude: 45.419112
Longitude: -75.715639
Location:
Protected Data: 0
FED: 075
Fed Electoral District: Ottawa Centre
Fed Electoral District (FR): Ottawa-Centre
Metro:
Nearest Pop. Area:
Highest Step Cmpltd: 9
Site Deleted Flag:
Created: 2009-06-30T09:50:00
Modified: 2019-05-21T08:27:31.877
Property No.: 01918
Est m³ Contmnted:
Est Ha Contmnted: 0.2850
Est Tons Contamin:
Est Population at 1 Km: 8,252
Est Population at 5 Km: 223,239
Est Population at 10 Km: 643,239
Est Population at 25 Km: 1,220,598
Est Population at 50 Km: 1,437,710

Map Key	Number of Records	Direction/ Distance (m)	Elev/Diff (m)	Site	DB
Reporting Org:					
Reporting Org (FR):					
Reason for Involv:		Federal Real Property			
Reason for Involv (FR):		Biens immobiliers fédéraux			
Liabile Third Party:					
Class (FR):		Priorité d'intervention élevée			
Action Plan:					
Action Plan (FR):					
Site Mgmt Strategy:		Additional assessment, Risk Management			
Minimap URL:		http://www.tbs-sct.gc.ca/fcsi-rscf/minimap.aspx?fsi=00023977			
Additional Info:					
Additional Info (FR):					
<u>Management</u>					
Management Code:		5			
Management Type (EN):		Additional assessment			
Management Type (FR):		Évaluation complémentaire			
Management Code:		B			
Management Type (EN):		Risk Management			
Management Type (FR):		Gestion du risque			
<u>Contamination</u>					
Contaminant:		PHCs (petroleum hydrocarbons)			
Contamination (FR):		HCP (hydrocarbures pétroliers)			
Medium Code:		5			
Medium:		Soil			
Medium (FR):		Sol			
Contaminant:		Metal, metalloid, and organometallic			
Contamination (FR):		Métaux, métalloïdes, et organométalliques			
Medium Code:		2			
Medium:		Groundwater			
Medium (FR):		Eau souterraine			
Contaminant:		PAHs (polycyclic aromatic hydrocarbon)			
Contamination (FR):		HAP (hydrocarbures aromatiques polycycliques)			
Medium Code:		5			
Medium:		Soil			
Medium (FR):		Sol			
Contaminant:		Metal, metalloid, and organometallic			
Contamination (FR):		Métaux, métalloïdes, et organométalliques			
Medium Code:		5			
Medium:		Soil			
Medium (FR):		Sol			
<u>Annual Data</u>					
Fiscal Year:		2014-2015			
Reporting Organization:		NCC			
Reporting Organization (EN):		National Capital Commission			
Reporting Organization (FR):		Commission de la Capitale nationale			
Class Type:					
Class (EN):					
Class (FR):					
CCME Flag:					
CCME NCS Year:					
Step Name (EN):					
Step Name (FR):					
Highest Step Completed:		09			

Map Key	Number of Records	Direction/ Distance (m)	Elev/Diff (m)	Site	DB
---------	-------------------	-------------------------	---------------	------	----

Highest Step Completed Desc:

Planned Compl Date Step7:

Planned Compl Date Step8:

Planned Compl Date Step9:

Created:

Modified:

NCSCS Year:

Closed: No

Actual Cubic Metres Rem: 0.0000

Actual Hectares Rem: 0.0000

Actual Tons Remediated: 0.0000

Total Asmt Expenditure: 0.00

Total Remediation Expenditure: 0.00

Total Care/Maint Expenditur: 0.00

Total Mntring Expenditure: 0.00

Ttl Expenditure Reduc Liabil:

FCSAP Asmt Expenditure: 0.00

FCSAP Remed Expenditure: 0.00

FCSAP Care/Maint Expenditur: 0.00

FCSAP Mntring Expenditure: 0.00

Annual Data

Fiscal Year: 2012-2013

Reporting Organization: NCC

Reporting Organization (EN): National Capital Commission

Reporting Organization (FR): Commission de la Capitale nationale

Class Type:

Class (EN):

Class (FR):

CCME Flag:

CCME NCS Year:

Step Name (EN):

Step Name (FR):

Highest Step Completed: 09

Highest Step Completed Desc:

Planned Compl Date Step7:

Planned Compl Date Step8:

Planned Compl Date Step9:

Created:

Modified:

NCSCS Year:

Closed: No

Actual Cubic Metres Rem: 0.0000

Actual Hectares Rem: 0.0000

Actual Tons Remediated: 0.0000

Total Asmt Expenditure: 0.00

Total Remediation Expenditure: 0.00

Total Care/Maint Expenditur: 0.00

Total Mntring Expenditure: 0.00

Ttl Expenditure Reduc Liabil:

FCSAP Asmt Expenditure: 0.00

FCSAP Remed Expenditure: 0.00

FCSAP Care/Maint Expenditur: 0.00

FCSAP Mntring Expenditure: 0.00

Annual Data

Fiscal Year: 2010-2011

Reporting Organization: NCC

Reporting Organization (EN): National Capital Commission

Reporting Organization (FR): Commission de la Capitale nationale

Class Type:

Class (EN):

Map Key	Number of Records	Direction/ Distance (m)	Elev/Diff (m)	Site	DB
Class (FR):					
CCME Flag:					
CCME NCS Year:					
Step Name (EN):					
Step Name (FR):					
Highest Step Completed: 09					
Highest Step Completed Desc:					
Planned Compl Date Step7:					
Planned Compl Date Step8:					
Planned Compl Date Step9:					
Created:					
Modified:					
NCSCS Year:					
Closed: No					
Actual Cubic Metres Rem: 0.0000					
Actual Hectares Rem: 0.0000					
Actual Tons Remediated: 0.0000					
Total Asmt Expenditure: 26383.00					
Total Remediation Expenditure: 0.00					
Total Care/Maint Expenditur: 0.00					
Total Mntring Expenditure: 0.00					
Ttl Expenditure Reduc Liabil:					
FCSAP Asmt Expenditure: 26383.00					
FCSAP Remed Expenditure: 0.00					
FCSAP Care/Maint Expenditur: 0.00					
FCSAP Mntring Expenditure: 0.00					
<u>Annual Data</u>					
Fiscal Year: 2011-2012					
Reporting Organization: NCC					
Reporting Organization (EN): National Capital Commission					
Reporting Organization (FR): Commission de la Capitale nationale					
Class Type:					
Class (EN):					
Class (FR):					
CCME Flag:					
CCME NCS Year:					
Step Name (EN):					
Step Name (FR):					
Highest Step Completed: 09					
Highest Step Completed Desc:					
Planned Compl Date Step7:					
Planned Compl Date Step8:					
Planned Compl Date Step9:					
Created:					
Modified:					
NCSCS Year:					
Closed: No					
Actual Cubic Metres Rem: 0.0000					
Actual Hectares Rem: 0.0000					
Actual Tons Remediated: 0.0000					
Total Asmt Expenditure: 0.00					
Total Remediation Expenditure: 0.00					
Total Care/Maint Expenditur: 0.00					
Total Mntring Expenditure: 0.00					
Ttl Expenditure Reduc Liabil:					
FCSAP Asmt Expenditure: 0.00					
FCSAP Remed Expenditure: 0.00					
FCSAP Care/Maint Expenditur: 0.00					
FCSAP Mntring Expenditure: 0.00					

Annual Data

<i>Map Key</i>	<i>Number of Records</i>	<i>Direction/ Distance (m)</i>	<i>Elev/Diff (m)</i>	<i>Site</i>	<i>DB</i>
Fiscal Year:		2017-2018			
Reporting Organization:		NCC			
Reporting Organization (EN):		National Capital Commission			
Reporting Organization (FR):		Commission de la Capitale nationale			
Class Type:					
Class (EN):					
Class (FR):					
CCME Flag:					
CCME NCS Year:					
Step Name (EN):					
Step Name (FR):					
Highest Step Completed:		09			
Highest Step Completed Desc:					
Planned Compl Date Step7:					
Planned Compl Date Step8:					
Planned Compl Date Step9:					
Created:					
Modified:					
NCSCS Year:					
Closed:		No			
Actual Cubic Metres Rem:		0.0000			
Actual Hectares Rem:		0.0000			
Actual Tons Remediated:		0.0000			
Total Asmt Expenditure:		10207.38			
Total Remediation Expenditure:		0.00			
Total Care/Maint Expenditur:		0.00			
Total Mntring Expenditure:		0.00			
Ttl Expenditure Reduc Liabil:					
FCSAP Asmt Expenditure:		8165.90			
FCSAP Remed Expenditure:		0.00			
FCSAP Care/Maint Expenditur:		0.00			
FCSAP Mntring Expenditure:		0.00			

Annual Data

Fiscal Year:		2013-2014			
Reporting Organization:		NCC			
Reporting Organization (EN):		National Capital Commission			
Reporting Organization (FR):		Commission de la Capitale nationale			
Class Type:					
Class (EN):					
Class (FR):					
CCME Flag:					
CCME NCS Year:					
Step Name (EN):					
Step Name (FR):					
Highest Step Completed:		09			
Highest Step Completed Desc:					
Planned Compl Date Step7:					
Planned Compl Date Step8:					
Planned Compl Date Step9:					
Created:					
Modified:					
NCSCS Year:					
Closed:		No			
Actual Cubic Metres Rem:		0.0000			
Actual Hectares Rem:		0.0000			
Actual Tons Remediated:		0.0000			
Total Asmt Expenditure:		0.00			
Total Remediation Expenditure:		0.00			
Total Care/Maint Expenditur:		0.00			
Total Mntring Expenditure:		0.00			
Ttl Expenditure Reduc Liabil:					
FCSAP Asmt Expenditure:		0.00			
FCSAP Remed Expenditure:		0.00			

<i>Map Key</i>	<i>Number of Records</i>	<i>Direction/ Distance (m)</i>	<i>Elev/Diff (m)</i>	<i>Site</i>	<i>DB</i>
----------------	--------------------------	--------------------------------	----------------------	-------------	-----------

FCSAP Care/Maint Expenditur: 0.00
 FCSAP Mntring Expenditure: 0.00

Annual Data

Fiscal Year: 2018-2019
 Reporting Organization: NCC
 Reporting Organization (EN): National Capital Commission
 Reporting Organization (FR): Commission de la Capitale nationale
 Class Type:
 Class (EN):
 Class (FR):
 CCME Flag:
 CCME NCS Year:
 Step Name (EN):
 Step Name (FR):
 Highest Step Completed: 06
 Highest Step Completed Desc:
 Planned Compl Date Step7:
 Planned Compl Date Step8:
 Planned Compl Date Step9:
 Created:
 Modified:
 NCSCS Year:
 Closed: No
 Actual Cubic Metres Rem: 0.0000
 Actual Hectares Rem: 0.0000
 Actual Tons Remediated: 0.0000
 Total Asmt Expenditure: 0.00
 Total Remediation Expenditure: 15955.00
 Total Care/Maint Expenditur: 0.00
 Total Mntring Expenditure: 0.00
 Ttl Expenditure Reduc Liabil:
 FCSAP Asmt Expenditure: 0.00
 FCSAP Remed Expenditure: 13562.00
 FCSAP Care/Maint Expenditur: 0.00
 FCSAP Mntring Expenditure: 0.00

Annual Data

Fiscal Year: 2015-2016
 Reporting Organization: NCC
 Reporting Organization (EN): National Capital Commission
 Reporting Organization (FR): Commission de la Capitale nationale
 Class Type:
 Class (EN):
 Class (FR):
 CCME Flag:
 CCME NCS Year:
 Step Name (EN):
 Step Name (FR):
 Highest Step Completed: 09
 Highest Step Completed Desc:
 Planned Compl Date Step7:
 Planned Compl Date Step8:
 Planned Compl Date Step9:
 Created:
 Modified:
 NCSCS Year:
 Closed: No
 Actual Cubic Metres Rem: 0.0000
 Actual Hectares Rem: 0.0000
 Actual Tons Remediated: 0.0000
 Total Asmt Expenditure: 0.00

Map Key	Number of Records	Direction/ Distance (m)	Elev/Diff (m)	Site	DB
Total Remediation Expenditure:		0.00			
Total Care/Maint Expenditur:		0.00			
Total Mntring Expenditure:		0.00			
Ttl Expenditure Reduc Liabil:					
FCSAP Asmt Expenditure:		0.00			
FCSAP Remed Expenditure:		0.00			
FCSAP Care/Maint Expenditur:		0.00			
FCSAP Mntring Expenditure:		0.00			

Annual Data

Fiscal Year: 2016-2017
Reporting Organization: NCC
Reporting Organization (EN): National Capital Commission
Reporting Organization (FR): Commission de la Capitale nationale
Class Type:
Class (EN):
Class (FR):
CCME Flag:
CCME NCS Year:
Step Name (EN):
Step Name (FR):
Highest Step Completed: 09
Highest Step Completed Desc:
Planned Compl Date Step7:
Planned Compl Date Step8:
Planned Compl Date Step9:
Created:
Modified:
NCSCS Year:
Closed: No
Actual Cubic Metres Rem: 0.0000
Actual Hectares Rem: 0.0000
Actual Tons Remediated: 0.0000
Total Asmt Expenditure: 0.00
Total Remediation Expenditure: 0.00
Total Care/Maint Expenditur: 0.00
Total Mntring Expenditure: 0.00
Ttl Expenditure Reduc Liabil:
FCSAP Asmt Expenditure: 0.00
FCSAP Remed Expenditure: 0.00
FCSAP Care/Maint Expenditur: 0.00
FCSAP Mntring Expenditure: 0.00

Annual Data

Fiscal Year: 2009-2010
Reporting Organization: NCC
Reporting Organization (EN): National Capital Commission
Reporting Organization (FR): Commission de la Capitale nationale
Class Type:
Class (EN):
Class (FR):
CCME Flag:
CCME NCS Year:
Step Name (EN):
Step Name (FR):
Highest Step Completed: 01
Highest Step Completed Desc:
Planned Compl Date Step7:
Planned Compl Date Step8:
Planned Compl Date Step9:
Created:
Modified:

Map Key	Number of Records	Direction/ Distance (m)	Elev/Diff (m)	Site	DB
NCSCS Year:					
Closed:		No			
Actual Cubic Metres Rem:		0.0000			
Actual Hectares Rem:		0.0000			
Actual Tons Remediated:		0.0000			
Total Asmt Expenditure:		6211.80			
Total Remediation Expenditure:		0.00			
Total Care/Maint Expenditur:		0.00			
Total Mntring Expenditure:		0.00			
Ttl Expenditure Reduc Liabil:					
FCSAP Asmt Expenditure:		6211.80			
FCSAP Remed Expenditure:		0.00			
FCSAP Care/Maint Expenditur:		0.00			
FCSAP Mntring Expenditure:		0.00			

23	1 of 1	WNW/182.3	49.8 / -0.14	Ottawa ON	FCS
SGC: 3506008					
Site ID:		00005346			
Departmental ID:		0402555405			
Depart Code:		IIA			
Class Type:					
Class:					
Site Name:					
Site Name (FR):					
Site Status:					
Site Status Desc:					
Site Status (FR):					
Description (FR):					
Involv Code:					
Census Division:		Ottawa			
Municipality:		Ottawa			
Census Sub Class:		Urban			
Latitude:		45.419789			
Longitude:		-75.719849			
Location:					
Protected Data:		0			
FED:		062			
Fed Electoral District:		Ottawa Centre			
Fed Electoral District (FR):					
Metro:		Ottawa - Gatineau			
Nearest Pop. Area:		Ottawa			
Highest Step Cmpltd:					
Site Deleted Flag:					
Created:		2007-04-27T22:22:00			
Modified:		2009-11-24T11:34:00			
Property No.:					
Est m³ Contmnted:		0.0000			
Est Ha Contmnted:					
Est Tons Contamin:					
Est Population at 1 Km:					
Est Population at 5 Km:					
Est Population at 10 Km:					
Est Population at 25 Km:					
Est Population at 50 Km:					
Reporting Org:		Indigenous and Northern Affairs Canada (Indian and Inuit Affairs Program)			
Reporting Org (FR):		Affaires autochtones et du Nord Canada (Programme des affaires indiennes et inuites)			
Reason for Involv:		A reserve as defined in the Indian Act			
Reason for Involv (FR):		Une réserve au sens de la Loi sur les Indiens			
Liabile Third Party:					
Class (FR):					
Action Plan:					
Action Plan (FR):					
Site Mgmt Strategy:					

Map Key	Number of Records	Direction/ Distance (m)	Elev/Diff (m)	Site	DB
<i>Minimap URL:</i>					
<i>Additional Info:</i>					
<i>Additional Info (FR):</i>					

24	1 of 1	W/182.8	50.9 / 0.94	Chaudiere Island Ottawa ON	WWIS
Well ID:	7333860			Data Entry Status:	
Construction Date:				Data Src:	
Primary Water Use:	Monitoring and Test Hole			Date Received:	4/15/2019
Sec. Water Use:				Selected Flag:	Yes
Final Well Status:	Monitoring and Test Hole			Abandonment Rec:	
Water Type:				Contractor:	7241
Casing Material:				Form Version:	7
Audit No:	Z231201			Owner:	
Tag:	A261069			Street Name:	Chaudiere Island
Construction Method:				County:	OTTAWA
Elevation (m):				Municipality:	OTTAWA CITY
Elevation Reliability:				Site Info:	
Depth to Bedrock:				Lot:	
Well Depth:				Concession:	
Overburden/Bedrock:				Concession Name:	
Pump Rate:				Easting NAD83:	
Static Water Level:				Northing NAD83:	
Flowing (Y/N):				Zone:	
Flow Rate:				UTM Reliability:	
Clear/Cloudy:					

PDF URL (Map):

Bore Hole Information

Bore Hole ID:	1007435389			Elevation:	
DP2BR:				Elevrc:	
Spatial Status:				Zone:	18
Code OB:				East83:	443653
Code OB Desc:				North83:	5029767
Open Hole:				Org CS:	UTM83
Cluster Kind:				UTMRC:	4
Date Completed:	9/10/2018			UTMRC Desc:	margin of error : 30 m - 100 m
Remarks:				Location Method:	wwr
Elevrc Desc:					
Location Source Date:					
Improvement Location Source:					
Improvement Location Method:					
Source Revision Comment:					
Supplier Comment:					

Overburden and Bedrock Materials Interval

Formation ID:	1007811083
Layer:	3
Color:	2
General Color:	GREY
Mat1:	15
Most Common Material:	LIMESTONE
Mat2:	
Mat2 Desc:	
Mat3:	
Mat3 Desc:	
Formation Top Depth:	4.57
Formation End Depth:	10

Map Key	Number of Records	Direction/ Distance (m)	Elev/Diff (m)	Site	DB
Formation End Depth UOM:		m			
<u>Overburden and Bedrock Materials Interval</u>					
Formation ID:		1007811082			
Layer:		2			
Color:		6			
General Color:		BROWN			
Mat1:		28			
Most Common Material:		SAND			
Mat2:		11			
Mat2 Desc:		GRAVEL			
Mat3:		91			
Mat3 Desc:		WATER-BEARING			
Formation Top Depth:		3			
Formation End Depth:		4.57			
Formation End Depth UOM:		m			
<u>Overburden and Bedrock Materials Interval</u>					
Formation ID:		1007811081			
Layer:		1			
Color:		6			
General Color:		BROWN			
Mat1:		28			
Most Common Material:		SAND			
Mat2:		11			
Mat2 Desc:		GRAVEL			
Mat3:					
Mat3 Desc:					
Formation Top Depth:		0			
Formation End Depth:		3			
Formation End Depth UOM:		m			
<u>Annular Space/Abandonment Sealing Record</u>					
Plug ID:		1007812246			
Layer:		2			
Plug From:		6.82			
Plug To:		10			
Plug Depth UOM:		m			
<u>Annular Space/Abandonment Sealing Record</u>					
Plug ID:		1007812245			
Layer:		1			
Plug From:		0			
Plug To:		6.82			
Plug Depth UOM:		m			
<u>Method of Construction & Well Use</u>					
Method Construction ID:		1007813409			
Method Construction Code:		5			
Method Construction:		Air Percussion			
Other Method Construction:					

Map Key	Number of Records	Direction/ Distance (m)	Elev/Diff (m)	Site	DB
<u>Pipe Information</u>					
Pipe ID:			1007809961		
Casing No:			0		
Comment:					
Alt Name:					
<u>Construction Record - Casing</u>					
Casing ID:			1007813802		
Layer:			1		
Material:			5		
Open Hole or Material:			PLASTIC		
Depth From:			0		
Depth To:			7.13		
Casing Diameter:			5.2		
Casing Diameter UOM:			cm		
Casing Depth UOM:			m		
<u>Construction Record - Casing</u>					
Casing ID:			1007813803		
Layer:			2		
Material:					
Open Hole or Material:					
Depth From:					
Depth To:					
Casing Diameter:					
Casing Diameter UOM:			cm		
Casing Depth UOM:					
<u>Construction Record - Screen</u>					
Screen ID:			1007814296		
Layer:			1		
Slot:			10		
Screen Top Depth:			7.13		
Screen End Depth:			10		
Screen Material:			5		
Screen Depth UOM:			m		
Screen Diameter UOM:			cm		
Screen Diameter:			6.03		
<u>Results of Well Yield Testing</u>					
Pump Test ID:			1007814658		
Pump Set At:					
Static Level:					
Final Level After Pumping:					
Recommended Pump Depth:					
Pumping Rate:					
Flowing Rate:					
Recommended Pump Rate:					
Levels UOM:			m		
Rate UOM:			LPM		
Water State After Test Code:					
Water State After Test:					
Pumping Test Method:			0		
Pumping Duration HR:					
Pumping Duration MIN:					
Flowing:					

Map Key	Number of Records	Direction/ Distance (m)	Elev/Diff (m)	Site	DB
---------	-------------------	----------------------------	------------------	------	----

Hole Diameter

Hole ID: 1007813130
Diameter: 11.43
Depth From: 0
Depth To: 4.57
Hole Depth UOM: m
Hole Diameter UOM: cm

Hole Diameter

Hole ID: 1007813131
Diameter: 7.62
Depth From: 4.57
Depth To: 10
Hole Depth UOM: m
Hole Diameter UOM: cm

[25](#) 1 of 1 **NNW/183.1** **49.9 / -0.06** **ON** **AST**

OGF ID: 250551909
Sub Type: Petroleum Tank
Sub Type No: 1332
Location Accuracy: Within 10 metres
Sensitivity Class: Non-Sensitive
Sensitivity Date: 20070106
Sensitivity Rationale: No Restriction Needed
Verification Flag: Verified
Verification Date: 19971023
Business Effective Dt Flag: Estimated
Business Effective Dt: 19971023
Sys Calcu Area: 207.5
Sys Calcu Length: 0.0
User Calc Metric: 0.0
Effective Date/Time: 19971023

[26](#) 1 of 1 **W/183.4** **50.8 / 0.91** **Chaudiere Island
Ottawa ON** **WWIS**

<p>Well ID: 7333862 Construction Date: Primary Water Use: Monitoring and Test Hole Sec. Water Use: Final Well Status: Monitoring and Test Hole Water Type: Casing Material: Audit No: Z231208 Tag: A261071 Construction Method: Elevation (m): Elevation Reliability: Depth to Bedrock: Well Depth: Overburden/Bedrock: Pump Rate: Static Water Level: Flowing (Y/N): Flow Rate: Clear/Cloudy:</p>	<p>Data Entry Status: Data Src: Date Received: 4/15/2019 Selected Flag: Yes Abandonment Rec: Contractor: 7241 Form Version: 7 Owner: Street Name: Chaudiere Island County: OTTAWA Municipality: OTTAWA CITY Site Info: Lot: Concession: Concession Name: Easting NAD83: Northing NAD83: Zone: UTM Reliability:</p>
---	--

PDF URL (Map):

Map Key	Number of Records	Direction/ Distance (m)	Elev/Diff (m)	Site	DB
---------	-------------------	----------------------------	------------------	------	----

Bore Hole Information

Bore Hole ID:	1007435395	Elevation:	
DP2BR:		Elevrc:	
Spatial Status:		Zone:	18
Code OB:		East83:	443651
Code OB Desc:		North83:	5029719
Open Hole:		Org CS:	UTM83
Cluster Kind:		UTMRC:	4
Date Completed:	9/11/2018	UTMRC Desc:	margin of error : 30 m - 100 m
Remarks:		Location Method:	wwr
Elevrc Desc:			
Location Source Date:			
Improvement Location Source:			
Improvement Location Method:			
Source Revision Comment:			
Supplier Comment:			

Overburden and Bedrock

Materials Interval

Formation ID:	1007811087
Layer:	2
Color:	6
General Color:	BROWN
Mat1:	28
Most Common Material:	SAND
Mat2:	11
Mat2 Desc:	GRAVEL
Mat3:	91
Mat3 Desc:	WATER-BEARING
Formation Top Depth:	1.5
Formation End Depth:	4.27
Formation End Depth UOM:	m

Overburden and Bedrock

Materials Interval

Formation ID:	1007811086
Layer:	1
Color:	6
General Color:	BROWN
Mat1:	28
Most Common Material:	SAND
Mat2:	11
Mat2 Desc:	GRAVEL
Mat3:	68
Mat3 Desc:	DRY
Formation Top Depth:	0
Formation End Depth:	1.5
Formation End Depth UOM:	m

Overburden and Bedrock

Materials Interval

Formation ID:	1007811088
Layer:	3
Color:	2
General Color:	GREY
Mat1:	15
Most Common Material:	LIMESTONE

Map Key	Number of Records	Direction/ Distance (m)	Elev/Diff (m)	Site	DB
Mat2:					
Mat2 Desc:					
Mat3:					
Mat3 Desc:					
Formation Top Depth:		4.27			
Formation End Depth:		9.8			
Formation End Depth UOM:		m			
 <u>Annular Space/Abandonment Sealing Record</u>					
Plug ID:		1007812249			
Layer:		1			
Plug From:		0			
Plug To:		6			
Plug Depth UOM:		m			
 <u>Annular Space/Abandonment Sealing Record</u>					
Plug ID:		1007812250			
Layer:		2			
Plug From:		6			
Plug To:		9.8			
Plug Depth UOM:		m			
 <u>Method of Construction & Well Use</u>					
Method Construction ID:		1007813411			
Method Construction Code:		5			
Method Construction:		Air Percussion			
Other Method Construction:					
 <u>Pipe Information</u>					
Pipe ID:		1007809963			
Casing No:		0			
Comment:					
Alt Name:					
 <u>Construction Record - Casing</u>					
Casing ID:		1007813806			
Layer:		1			
Material:		5			
Open Hole or Material:		PLASTIC			
Depth From:		0			
Depth To:		6.3			
Casing Diameter:		5.2			
Casing Diameter UOM:		cm			
Casing Depth UOM:		m			
 <u>Construction Record - Screen</u>					
Screen ID:		1007814298			
Layer:		1			
Slot:		10			
Screen Top Depth:		6.3			
Screen End Depth:		9.8			
Screen Material:		5			

Map Key	Number of Records	Direction/ Distance (m)	Elev/Diff (m)	Site	DB
Screen Depth UOM:		m			
Screen Diameter UOM:		cm			
Screen Diameter:		6.03			
<u>Results of Well Yield Testing</u>					
Pump Test ID:		1007814660			
Pump Set At:					
Static Level:					
Final Level After Pumping:					
Recommended Pump Depth:					
Pumping Rate:					
Flowing Rate:					
Recommended Pump Rate:					
Levels UOM:		m			
Rate UOM:		LPM			
Water State After Test Code:					
Water State After Test:					
Pumping Test Method:		0			
Pumping Duration HR:					
Pumping Duration MIN:					
Flowing:					
<u>Hole Diameter</u>					
Hole ID:		1007813134			
Diameter:		7.62			
Depth From:		4.57			
Depth To:		9.8			
Hole Depth UOM:		m			
Hole Diameter UOM:		cm			
<u>Hole Diameter</u>					
Hole ID:		1007813133			
Diameter:		11.43			
Depth From:		0			
Depth To:		4.57			
Hole Depth UOM:		m			
Hole Diameter UOM:		cm			
27	1 of 1	WNW/188.3	49.8 / -0.14	Ottawa ON	FCS
SGC:		3506008			
Site ID:		00006007			
Departmental ID:					
Depart Code:		IIA			
Class Type:					
Class:					
Site Name:					
Site Name (FR):					
Site Status:					
Site Status Desc:					
Site Status (FR):					
Description (FR):					
Involv Code:					
Census Division:					
Municipality:		Ottawa			
Census Sub Class:					
Latitude:		45.419789			
Longitude:		-75.719940			

Map Key	Number of Records	Direction/ Distance (m)	Elev/Diff (m)	Site	DB
Location:					
Protected Data:					
FED:		062			
Fed Electoral District:		Ottawa Centre			
Fed Electoral District (FR):					
Metro:					
Nearest Pop. Area:					
Highest Step Cmpltd:					
Site Deleted Flag:					
Created:		2007-04-27T23:33:00			
Modified:		2007-06-26T14:47:00			
Property No.:					
Est m³ Contmnted:					
Est Ha Contmnted:					
Est Tons Contamin:					
Est Population at 1 Km:					
Est Population at 5 Km:					
Est Population at 10 Km:					
Est Population at 25 Km:					
Est Population at 50 Km:					
Reporting Org:		Indigenous and Northern Affairs Canada (Indian and Inuit Affairs Program)			
Reporting Org (FR):		Affaires autochtones et du Nord Canada (Programme des affaires indiennes et inuites)			
Reason for Involv:		A reserve as defined in the Indian Act			
Reason for Involv (FR):		Une réserve au sens de la Loi sur les Indiens			
Liabile Third Party:					
Class (FR):					
Action Plan:					
Action Plan (FR):					
Site Mgmt Strategy:					
Minimap URL:					
Additional Info:					
Additional Info (FR):					
28	1 of 1	WNW/189.0	49.8 / -0.14	Ottawa ON	FCS
SGC:					
Site ID:		3506008			
Departmental ID:		00006006			
Depart Code:		IIA			
Class Type:					
Class:					
Site Name:					
Site Name (FR):					
Site Status:					
Site Status Desc:					
Site Status (FR):					
Description (FR):					
Involv Code:					
Census Division:					
Municipality:		Ottawa			
Census Sub Class:					
Latitude:		45.419789			
Longitude:		-75.719950			
Location:					
Protected Data:					
FED:		062			
Fed Electoral District:		Ottawa Centre			
Fed Electoral District (FR):					
Metro:					
Nearest Pop. Area:					
Highest Step Cmpltd:					
Site Deleted Flag:					
Created:		2007-04-27T23:32:00			
Modified:		2007-06-26T14:47:00			

Map Key	Number of Records	Direction/ Distance (m)	Elev/Diff (m)	Site	DB
Property No.: Est m³ Contmnted: Est Ha Contmnted: Est Tons Contamin: Est Population at 1 Km: Est Population at 5 Km: Est Population at 10 Km: Est Population at 25 Km: Est Population at 50 Km: Reporting Org: Indigenous and Northern Affairs Canada (Indian and Inuit Affairs Program) Reporting Org (FR): Affaires autochtones et du Nord Canada (Programme des affaires indiennes et inuites) Reason for Involv: A reserve as defined in the Indian Act Reason for Involv (FR): Une réserve au sens de la Loi sur les Indiens Liable Third Party: Class (FR): Action Plan: Action Plan (FR): Site Mgmt Strategy: Minimap URL: Additional Info: Additional Info (FR):					

29	1 of 34	W/189.4	51.6 / 1.64	Chaudiere Hydro Inc.	PTTW
ON					
EBR Registry No:	012-2026			Decision Posted:	
Ministry Ref No:	0124-9L9PQX			Exception Posted:	
Notice Type:	Instrument Decision			Section:	
Notice Stage:				Act 1:	
Notice Date:	September 26, 2014			Act 2:	
Proposal Date:	June 25, 2014			Site Location Map:	
Year:	2014				
Instrument Type:	(OWRA s. 34) - Permit to Take Water				
Off Instrument Name:					
Posted By:					
Company Name:	Chaudiere Hydro Inc.				
Site Address:					
Location Other:					
Proponent Name:					
Proponent Address:	Ottawa, 3025 Albion Road North, Ottawa Ontario, Canada K1G 3S4				
Comment Period:					
URL:					
Site Location Details:					
Excavation Areas in Ottawa Address: 4 Booth St, Ottawa, City, K1R 6K8 District Office: Ottawa GeoReference: Map Datum: NAD83, Zone: 18, Accuracy Estimate: 10 -100 metres eg. Topographic Map, Method: Map, UTM Easting: 443673, UTM Northing: 5029866, , LIO GeoReference: Zone: , UTM Easting: , UTM Northing: , Latitude: , Longitude: CITY OF OTTAWA					

29	2 of 34	W/189.4	51.6 / 1.64	Chaudiere Hydro Inc.	PTTW
ON					
EBR Registry No:	012-2025			Decision Posted:	
Ministry Ref No:	1062-9L9L2M			Exception Posted:	
Notice Type:	Instrument Decision			Section:	
Notice Stage:				Act 1:	
Notice Date:	September 26, 2014			Act 2:	
Proposal Date:	June 25, 2014			Site Location Map:	
Year:	2014				
Instrument Type:	(OWRA s. 34) - Permit to Take Water				

Map Key	Number of Records	Direction/ Distance (m)	Elev/Diff (m)	Site	DB
Off Instrument Name:					
Posted By:					
Company Name:		Chaudiere Hydro Inc.			
Site Address:					
Location Other:					
Proponent Name:		Ottawa, 3025 Albion Road North, Ottawa Ontario, Canada K1G 3S4			
Proponent Address:					
Comment Period:					
URL:					
Site Location Details:					
Ottawa River Address: Ottawa No. 1 and 2 GSs Intake Channel near 4 Booth Street, Ottawa, City District Office: Ottawa GeoReference: Map Datum: NAD83, Zone: 18, Accuracy Estimate: 10 -100 metres eg. Topographic Map, Method: Map, UTM Easting: 443673, UTM Northing: 5029866, , LIO GeoReference: Zone: , UTM Easting: , UTM Northing: , Latitude: , Longitude: CITY OF OTTAWA					

29	3 of 34	W/189.4	51.6 / 1.64	Chaudiere Water Power Inc. 4 Booth St. Ottawa ON	GEN
Generator No:	ON2617699			PO Box No:	
Status:				Country:	
Approval Years:	2013			Choice of Contact:	
Contam. Facility:				Co Admin:	
MHSW Facility:				Phone No Admin:	
SIC Code:	221111				
SIC Description:	HYDRO-ELECTRIC POWER GENERATION				
Detail(s)					
Waste Class:	123				
Waste Class Desc:	ALKALINE PHOSPHATES				
Waste Class:	251				
Waste Class Desc:	OIL SKIMMINGS & SLUDGES				
Waste Class:	252				
Waste Class Desc:	WASTE OILS & LUBRICANTS				
Waste Class:	146				
Waste Class Desc:	OTHER SPECIFIED INORGANICS				
Waste Class:	212				
Waste Class Desc:	ALIPHATIC SOLVENTS				
Waste Class:	331				
Waste Class Desc:	WASTE COMPRESSED GASES				
Waste Class:	145				
Waste Class Desc:	PAINT/PIGMENT/COATING RESIDUES				
Waste Class:	221				
Waste Class Desc:	LIGHT FUELS				

29	4 of 34	W/189.4	51.6 / 1.64	Chaudiere Hydro Limited Partnership 4 Booth St. Ottawa ON	GEN
Generator No:	ON7275937			PO Box No:	
Status:				Country:	
Approval Years:	2013			Choice of Contact:	

Map Key	Number of Records	Direction/ Distance (m)	Elev/Diff (m)	Site	DB
Contam. Facility: MHSW Facility: SIC Code: SIC Description:		221111		Co Admin: Phone No Admin: HYDRO-ELECTRIC POWER GENERATION	
<u>Detail(s)</u>					
Waste Class:		251			
Waste Class Desc:		OIL SKIMMINGS & SLUDGES			
Waste Class:		213			
Waste Class Desc:		PETROLEUM DISTILLATES			
Waste Class:		221			
Waste Class Desc:		LIGHT FUELS			
Waste Class:		212			
Waste Class Desc:		ALIPHATIC SOLVENTS			
Waste Class:		123			
Waste Class Desc:		ALKALINE PHOSPHATES			
Waste Class:		145			
Waste Class Desc:		PAINT/PIGMENT/COATING RESIDUES			
Waste Class:		252			
Waste Class Desc:		WASTE OILS & LUBRICANTS			

29	5 of 34	W/189.4	51.6 / 1.64	Chaudiere Hydro Inc. Ottawa River near 4 Booth Street Ottawa, Ontario CITY OF OTTAWA ON	PTTW
EBR Registry No: Ministry Ref No: Notice Type: Notice Stage: Notice Date: Proposal Date: Year: Instrument Type: Off Instrument Name: Posted By: Company Name: Site Address: Location Other: Proponent Name: Proponent Address: Comment Period: URL:		012-3246 0286-9RUJWQ Instrument Decision February 03, 2016 December 16, 2014 2014 (OWRA s. 34) - Permit to Take Water	Decision Posted: Exception Posted: Section: Act 1: Act 2: Site Location Map:		
Site Location Details:					
Ottawa River near 4 Booth Street Ottawa, Ontario CITY OF OTTAWA					

29	6 of 34	W/189.4	51.6 / 1.64	Chaudiere Hydro Inc. 4 Booth Street Ottawa CITY OF OTTAWA ON	EBR
EBR Registry No: Ministry Ref No:		012-4895 3800-9VZT2S	Decision Posted: Exception Posted:		

Map Key	Number of Records	Direction/ Distance (m)	Elev/Diff (m)	Site	DB
Notice Type: Instrument Decision Notice Stage: 825117895 Notice Date: March 15, 2016 Proposal Date: August 11, 2015 Year: 2015 Instrument Type: (EPA Part II.1-air) - Environmental Compliance Approval (project type: air) Off Instrument Name: Posted By: Company Name: Chaudiere Hydro Inc. Site Address: Location Other: Proponent Name: Proponent Address: 3025 Albion Road North, Ottawa Ontario, Canada K1G 3S4 Comment Period: URL: Site Location Details: 4 Booth Street Ottawa CITY OF OTTAWA					
29	7 of 34	W/189.4	51.6 / 1.64	Chaudiere Hydro Inc. 4 Booth St Ottawa ON K1G 3S4	ECA
Approval No: 3388-A3NR6P Approval Date: 2016-02-23 Status: Approved Record Type: ECA Link Source: IDS SWP Area Name: Approval Type: ECA-INDUSTRIAL SEWAGE WORKS Project Type: INDUSTRIAL SEWAGE WORKS Address: 4 Booth St Full Address: Full PDF Link: https://www.accessenvironment.ene.gov.on.ca/instruments/7975-9SYP9T-14.pdf					
29	8 of 34	W/189.4	51.6 / 1.64	CHAUDIERE HYDRO L.P./HYDRO CHAUDIERE S. E.C. 4 Booth ST Ottawa ON K1R 6K8	EASR
Approval No: R-002-1572188753 Status: REGISTERED Date: 2016-02-23 Record Type: EASR Link Source: MOFA Project Type: Standby Power System Full Address: Approval Type: EASR-Standby Power System Full PDF Link: http://www.accessenvironment.ene.gov.on.ca/AEWeb/ae/ViewDocument.action?documentRefID=2019572					
29	9 of 34	W/189.4	51.6 / 1.64	Chaudiere Hydro Inc. 4 Booth St Ottawa ON K1G 3S4	ECA
Approval No: 3223-A6KPGU Approval Date: 2016-03-10 Status: Approved Record Type: ECA					

Map Key	Number of Records	Direction/ Distance (m)	Elev/Diff (m)	Site	DB
Link Source: SWP Area Name: Approval Type: Project Type: Address: Full Address: Full PDF Link:	IDS	ECA-AIR AIR 4 Booth St		Geometry X: Geometry Y:	
29	10 of 34	W/189.4	51.6 / 1.64	EBC Inc. 4 Booth St Ottawa ON	SPL
Ref No: Site No: Incident Dt: Year: Incident Cause: Incident Event: Contaminant Code: Contaminant Name: Contaminant Limit 1: Contam Limit Freq 1: Contaminant UN No 1: Environment Impact: Nature of Impact: Receiving Medium: Receiving Env: MOE Response: Dt MOE Arvl on Scn: MOE Reported Dt: Dt Document Closed: Incident Reason: Site Name: Site County/District: Site Geo Ref Meth: Incident Summary: Contaminant Qty:	7820-9ZCNZ4 NA 8/13/2015 Contaminant Code: 43 Contaminant Name: SEDIMENT(SUSPENDED SOLIDS/ SAND/ SILT) Contaminant Limit 1: Contam Limit Freq 1: Contaminant UN No 1: Environment Impact: Nature of Impact: Receiving Medium: Receiving Env: MOE Response: No Dt MOE Arvl on Scn: MOE Reported Dt: 8/13/2015 Dt Document Closed: Incident Reason: Material Failure - Poor Design/Substandard Material Site Name: Contruction Site<UNOFFICIAL> Site County/District: Site Geo Ref Meth: Incident Summary: EBC- Sediment release to Ottawa River Contaminant Qty: 0 other - see incident description	Discharger Report: Material Group: Health/Env Conseq: Client Type: Sector Type: Agency Involved: Nearest Watercourse: Site Address: Site District Office: Site Postal Code: Site Region: Site Municipality: Site Lot: Site Conc: Northing: Easting: Site Geo Ref Accu: Site Map Datum: SAC Action Class: Source Type:	Miscellaneous Industrial Ottawa River 4 Booth St Ottawa Watercourse Spills		
29	11 of 34	W/189.4	51.6 / 1.64	4 Booth St Ottawa ON NA	SPL
Ref No: Site No: Incident Dt: Year: Incident Cause: Incident Event: Contaminant Code: Contaminant Name: Contaminant Limit 1: Contam Limit Freq 1: Contaminant UN No 1: Environment Impact: Nature of Impact: Receiving Medium: Receiving Env: MOE Response: Dt MOE Arvl on Scn: MOE Reported Dt: Dt Document Closed:	3812-9YVQFN 1375-9SYP8V 7/29/2015 Contaminant Code: 28 Contaminant Name: ASBESTOS (BLUE) Contaminant Limit 1: Contam Limit Freq 1: Contaminant UN No 1: Environment Impact: Nature of Impact: Receiving Medium: Receiving Env: MOE Response: No Dt MOE Arvl on Scn: MOE Reported Dt: 7/29/2015 Dt Document Closed: 9/15/2015	Discharger Report: Material Group: Health/Env Conseq: Client Type: Sector Type: Agency Involved: Nearest Watercourse: Site Address: Site District Office: Site Postal Code: Site Region: Site Municipality: Site Lot: Site Conc: Northing: Easting: Site Geo Ref Accu: Site Map Datum: SAC Action Class:	Miscellaneous Industrial 4 Booth St NA Ottawa NA NA NA NA Land Spills		

Map Key	Number of Records	Direction/ Distance (m)	Elev/Diff (m)	Site	DB
Incident Reason:	Operator/Human Error			Source Type:	
Site Name:	4 Booth Street				
Site County/District:					
Site Geo Ref Meth:	NA				
Incident Summary:	EBC, Asbestos to ground, clnd				
Contaminant Qty:	0 other - see incident description				
29	12 of 34	W/189.4	51.6 / 1.64	4 Booth Street Ottawa ON	SPL
Ref No:	4660-A4UMWN			Discharger Report:	
Site No:	NA			Material Group:	
Incident Dt:	12/3/2015			Health/Env Conseq:	
Year:				Client Type:	
Incident Cause:				Sector Type:	Unknown / N/A
Incident Event:				Agency Involved:	
Contaminant Code:	51			Nearest Watercourse:	
Contaminant Name:	TURBIDITY 1.0			Site Address:	4 Booth Street
Contaminant Limit 1:				Site District Office:	
Contam Limit Freq 1:				Site Postal Code:	
Contaminant UN No 1:				Site Region:	
Environment Impact:				Site Municipality:	Ottawa
Nature of Impact:				Site Lot:	
Receiving Medium:				Site Conc:	
Receiving Env:				Northing:	5029961
MOE Response:	No			Easting:	443817
Dt MOE Arvl on Scn:				Site Geo Ref Accu:	GPS
MOE Reported Dt:	12/3/2015			Site Map Datum:	
Dt Document Closed:				SAC Action Class:	Watercourse Spills
Incident Reason:	Unknown / N/A			Source Type:	
Site Name:	Construction Site <UNOFFICIAL>				
Site County/District:					
Site Geo Ref Meth:					
Incident Summary:	High turbidity water from construction site to Ottawa River				
Contaminant Qty:	0 other - see incident description				

29	13 of 34	W/189.4	51.6 / 1.64	4 Boot Street Ottawa ON	SPL
Ref No:	0300-A4YMHS			Discharger Report:	
Site No:	NA			Material Group:	
Incident Dt:	12/7/2015			Health/Env Conseq:	
Year:				Client Type:	
Incident Cause:				Sector Type:	Unknown / N/A
Incident Event:				Agency Involved:	
Contaminant Code:	51			Nearest Watercourse:	Ottawa River
Contaminant Name:	TURBIDITY 1.0			Site Address:	4 Boot Street
Contaminant Limit 1:				Site District Office:	
Contam Limit Freq 1:				Site Postal Code:	
Contaminant UN No 1:				Site Region:	
Environment Impact:				Site Municipality:	Ottawa
Nature of Impact:				Site Lot:	
Receiving Medium:				Site Conc:	
Receiving Env:				Northing:	5029961
MOE Response:	No			Easting:	443817
Dt MOE Arvl on Scn:				Site Geo Ref Accu:	GPS
MOE Reported Dt:	12/7/2015			Site Map Datum:	
Dt Document Closed:				SAC Action Class:	Watercourse Spills
Incident Reason:	Unknown / N/A			Source Type:	
Site Name:	Construction Site<UNOFFICIAL>				
Site County/District:					
Site Geo Ref Meth:					

Map Key	Number of Records	Direction/ Distance (m)	Elev/Diff (m)	Site	DB
Incident Summary:		High turbidity water from construction site to Ottawa River			
Contaminant Qty:		0 other - see incident description			
29	14 of 34	W/189.4	51.6 / 1.64	4 Booth St Ottawa ON NA	SPL
Ref No:	6082-ADJSPS			Discharger Report:	
Site No:	1375-9SYP8V			Material Group:	
Incident Dt:	9/6/2016			Health/Env Conseq:	
Year:				Client Type:	
Incident Cause:				Sector Type:	Unknown / N/A
Incident Event:	Unknown / N/A			Agency Involved:	
Contaminant Code:	98			Nearest Watercourse:	
Contaminant Name:	UNKNOWN			Site Address:	4 Booth St
Contaminant Limit 1:				Site District Office:	
Contam Limit Freq 1:				Site Postal Code:	NA
Contaminant UN No 1:				Site Region:	
Environment Impact:				Site Municipality:	Ottawa
Nature of Impact:				Site Lot:	
Receiving Medium:				Site Conc:	
Receiving Env:	Land			Northing:	NA
MOE Response:				Easting:	NA
Dt MOE Arvl on Scn:				Site Geo Ref Accu:	NA
MOE Reported Dt:	9/6/2016			Site Map Datum:	NA
Dt Document Closed:				SAC Action Class:	Primary Assessment of Incident
Incident Reason:	Unknown / N/A			Source Type:	
Site Name:	4 Booth Street				
Site County/District:					
Site Geo Ref Meth:	NA				
Incident Summary:	Northec Construction- Unknown Oily Material While Drilling 25m,Depth				
Contaminant Qty:	0 other - see incident description				
29	15 of 34	W/189.4	51.6 / 1.64	Chaudiere Hydro Inc. 4 Booth St Ottawa ON NA	SPL
Ref No:	3061-AAT2UE			Discharger Report:	
Site No:	1375-9SYP8V			Material Group:	
Incident Dt:	2016/06/10			Health/Env Conseq:	
Year:				Client Type:	
Incident Cause:				Sector Type:	Electric Power Generation
Incident Event:	Overflow/Surcharge			Agency Involved:	
Contaminant Code:	15			Nearest Watercourse:	Ottawa River
Contaminant Name:	OIL/GREASE			Site Address:	4 Booth St
Contaminant Limit 1:				Site District Office:	
Contam Limit Freq 1:				Site Postal Code:	NA
Contaminant UN No 1:				Site Region:	
Environment Impact:				Site Municipality:	Ottawa
Nature of Impact:				Site Lot:	
Receiving Medium:				Site Conc:	
Receiving Env:	Surface Water			Northing:	NA
MOE Response:	Yes			Easting:	NA
Dt MOE Arvl on Scn:	2016/06/11			Site Geo Ref Accu:	NA
MOE Reported Dt:	2016/06/10			Site Map Datum:	NA
Dt Document Closed:				SAC Action Class:	Primary Assessment of Incident
Incident Reason:	Other			Source Type:	
Site Name:	4 Booth Street				
Site County/District:					
Site Geo Ref Meth:	NA				
Incident Summary:	Ongoing discharge of excavation water to Ottawa R.				
Contaminant Qty:	170 µg/L				

Map Key	Number of Records	Direction/ Distance (m)	Elev/Diff (m)	Site	DB
29	16 of 34	W/189.4	51.6 / 1.64	Northec Construction Inc. 4 Booth Street; Booth (from Somerset Street to Primrose) Ottawa; Ottawa ON NA	SPL
Ref No:	1438-AB6LX5			Discharger Report:	
Site No:	NA; 6657-6EQK3L			Material Group:	
Incident Dt:	2016/06/22			Health/Env Conseq:	
Year:				Client Type:	
Incident Cause:				Sector Type:	Miscellaneous Industrial
Incident Event:	Other			Agency Involved:	
Contaminant Code:	41			Nearest Watercourse:	Ottawa River
Contaminant Name:	WATER/SEDIMENT			Site Address:	4 Booth Street; Booth (from Somerset Street to Primrose)
Contaminant Limit 1:				Site District Office:	
Contam Limit Freq 1:				Site Postal Code:	NA
Contaminant UN No 1:				Site Region:	
Environment Impact:				Site Municipality:	Ottawa; Ottawa
Nature of Impact:				Site Lot:	
Receiving Medium:				Site Conc:	
Receiving Env:	Surface Water			Northing:	NA
MOE Response:	No			Easting:	NA
Dt MOE Arvl on Scrn:				Site Geo Ref Accu:	Survey
MOE Reported Dt:	2016/06/22			Site Map Datum:	NAD83
Dt Document Closed:				SAC Action Class:	Watercourse Spills
Incident Reason:	Other			Source Type:	
Site Name:	Construction site<UNOFFICIAL>; Booth Street				
Site County/District:					
Site Geo Ref Meth:	1-10 metres eg. Good Quality GPS				
Incident Summary:	Northec: discharge water to Ottawa River				
Contaminant Qty:	0 other - see incident description				
29	17 of 34	W/189.4	51.6 / 1.64	Chaudiere Water Power Inc. 4 Booth St. Ottawa ON K1R 6KR	GEN
Generator No:	ON2617699			PO Box No:	
Status:				Country:	Canada
Approval Years:	2016			Choice of Contact:	CO_OFFICIAL
Contam. Facility:	No			Co Admin:	
MHSW Facility:	No			Phone No Admin:	
SIC Code:	221111				
SIC Description:	HYDRO-ELECTRIC POWER GENERATION				
<u>Detail(s)</u>					
Waste Class:	221				
Waste Class Desc:	LIGHT FUELS				
Waste Class:	123				
Waste Class Desc:	ALKALINE PHOSPHATES				
Waste Class:	145				
Waste Class Desc:	PAINT/PIGMENT/COATING RESIDUES				
Waste Class:	331				
Waste Class Desc:	WASTE COMPRESSED GASES				
Waste Class:	212				
Waste Class Desc:	ALIPHATIC SOLVENTS				

Map Key	Number of Records	Direction/ Distance (m)	Elev/Diff (m)	Site	DB
Waste Class:		252			
Waste Class Desc:		WASTE OILS & LUBRICANTS			
Waste Class:		251			
Waste Class Desc:		OIL SKIMMINGS & SLUDGES			
Waste Class:		146			
Waste Class Desc:		OTHER SPECIFIED INORGANICS			

29	18 of 34	W/189.4	51.6 / 1.64	Northec Construction 4 Booth Street Ottawa ON K1R 6K8	GEN
Generator No:	ON7352120			PO Box No:	
Status:				Country:	Canada
Approval Years:	2016			Choice of Contact:	CO_OFFICIAL
Contam. Facility:	No			Co Admin:	Richard R.S. Schiavo
MHSW Facility:	No			Phone No Admin:	613-686-6348 Ext.204
SIC Code:	237990				
SIC Description:	OTHER HEAVY AND CIVIL ENGINEERING CONSTRUCTION				
Detail(s)					
Waste Class:		212			
Waste Class Desc:		ALIPHATIC SOLVENTS			
Waste Class:		251			
Waste Class Desc:		OIL SKIMMINGS & SLUDGES			
Waste Class:		331			
Waste Class Desc:		WASTE COMPRESSED GASES			
Waste Class:		252			
Waste Class Desc:		WASTE OILS & LUBRICANTS			

29	19 of 34	W/189.4	51.6 / 1.64	Northec Construction 4 Booth Street Ottawa ON K1R 6K8	GEN
Generator No:	ON7352120			PO Box No:	
Status:				Country:	Canada
Approval Years:	2015			Choice of Contact:	CO_OFFICIAL
Contam. Facility:	No			Co Admin:	Richard R.S. Schiavo
MHSW Facility:	No			Phone No Admin:	613-686-6348 Ext.204
SIC Code:	237990				
SIC Description:	OTHER HEAVY AND CIVIL ENGINEERING CONSTRUCTION				
Detail(s)					
Waste Class:		331			
Waste Class Desc:		WASTE COMPRESSED GASES			
Waste Class:		212			
Waste Class Desc:		ALIPHATIC SOLVENTS			
Waste Class:		251			
Waste Class Desc:		OIL SKIMMINGS & SLUDGES			
Waste Class:		252			
Waste Class Desc:		WASTE OILS & LUBRICANTS			

Map Key	Number of Records	Direction/ Distance (m)	Elev/Diff (m)	Site	DB
29	20 of 34	W/189.4	51.6 / 1.64	Chaudiere Water Power Inc. 4 Booth St. Ottawa ON K1R 6KR	GEN
Generator No:	ON2617699			PO Box No:	
Status:				Country:	Canada
Approval Years:	2015			Choice of Contact:	CO_OFFICIAL
Contam. Facility:	No			Co Admin:	
MHSW Facility:	No			Phone No Admin:	
SIC Code:	221111				
SIC Description:	HYDRO-ELECTRIC POWER GENERATION				
Detail(s)					
Waste Class:	221				
Waste Class Desc:	LIGHT FUELS				
Waste Class:	123				
Waste Class Desc:	ALKALINE PHOSPHATES				
Waste Class:	252				
Waste Class Desc:	WASTE OILS & LUBRICANTS				
Waste Class:	331				
Waste Class Desc:	WASTE COMPRESSED GASES				
Waste Class:	251				
Waste Class Desc:	OIL SKIMMINGS & SLUDGES				
Waste Class:	145				
Waste Class Desc:	PAINT/PIGMENT/COATING RESIDUES				
Waste Class:	212				
Waste Class Desc:	ALIPHATIC SOLVENTS				
Waste Class:	146				
Waste Class Desc:	OTHER SPECIFIED INORGANICS				
29	21 of 34	W/189.4	51.6 / 1.64	Windmill DREAM Ontario LP 4 Booth Street Ottawa ON K1R 6K8	GEN
Generator No:	ON8375676			PO Box No:	
Status:				Country:	Canada
Approval Years:	2015			Choice of Contact:	CO_OFFICIAL
Contam. Facility:	No			Co Admin:	
MHSW Facility:	No			Phone No Admin:	
SIC Code:	236110, 236220				
SIC Description:	RESIDENTIAL BUILDING CONSTRUCTION, COMMERCIAL AND INSTITUTIONAL BUILDING CONSTRUCTION				
Detail(s)					
Waste Class:	145				
Waste Class Desc:	PAINT/PIGMENT/COATING RESIDUES				
29	22 of 34	W/189.4	51.6 / 1.64	Chaudiere Hydro Limited Partnership 4 Booth St. Ottawa ON K1R 6K8	GEN
Generator No:	ON7275937			PO Box No:	
Status:				Country:	Canada
Approval Years:	2016			Choice of Contact:	CO_OFFICIAL
Contam. Facility:	No			Co Admin:	

Map Key	Number of Records	Direction/ Distance (m)	Elev/Diff (m)	Site	DB
MHSW Facility: SIC Code: SIC Description:	No 221111			Phone No Admin: HYDRO-ELECTRIC POWER GENERATION	
<u>Detail(s)</u>					
Waste Class: Waste Class Desc:		212 ALIPHATIC SOLVENTS			
Waste Class: Waste Class Desc:		213 PETROLEUM DISTILLATES			
Waste Class: Waste Class Desc:		123 ALKALINE PHOSPHATES			
Waste Class: Waste Class Desc:		145 PAINT/PIGMENT/COATING RESIDUES			
Waste Class: Waste Class Desc:		252 WASTE OILS & LUBRICANTS			
Waste Class: Waste Class Desc:		251 OIL SKIMMINGS & SLUDGES			
Waste Class: Waste Class Desc:		221 LIGHT FUELS			

29	23 of 34	W/189.4	51.6 / 1.64	Chaudiere Hydro Limited Partnership 4 Booth St. Ottawa ON K1R 6K8	GEN
Generator No: Status: Approval Years: Contam. Facility: MHSW Facility: SIC Code: SIC Description:	ON7275937 2015 No No 221111			PO Box No: Country: Choice of Contact: Co Admin: Phone No Admin:	Canada CO_OFFICIAL
<u>Detail(s)</u>					
Waste Class: Waste Class Desc:		251 OIL SKIMMINGS & SLUDGES			
Waste Class: Waste Class Desc:		213 PETROLEUM DISTILLATES			
Waste Class: Waste Class Desc:		212 ALIPHATIC SOLVENTS			
Waste Class: Waste Class Desc:		123 ALKALINE PHOSPHATES			
Waste Class: Waste Class Desc:		221 LIGHT FUELS			
Waste Class: Waste Class Desc:		145 PAINT/PIGMENT/COATING RESIDUES			
Waste Class: Waste Class Desc:		252 WASTE OILS & LUBRICANTS			

Map Key	Number of Records	Direction/ Distance (m)	Elev/Diff (m)	Site	DB
29	24 of 34	W/189.4	51.6 / 1.64	Chaudiere Hydro Limited Partnership 4 Booth St. Ottawa ON K1R 6K8	GEN
Generator No:	ON7275937			PO Box No:	
Status:				Country:	Canada
Approval Years:	2014			Choice of Contact:	CO_ADMIN
Contam. Facility:	No			Co Admin:	Joel Stairs
MHSW Facility:	No			Phone No Admin:	613-738-5499 Ext.7612
SIC Code:	221111				
SIC Description:	HYDRO-ELECTRIC POWER GENERATION				
<u>Detail(s)</u>					
Waste Class:	213				
Waste Class Desc:	PETROLEUM DISTILLATES				
Waste Class:	251				
Waste Class Desc:	OIL SKIMMINGS & SLUDGES				
Waste Class:	252				
Waste Class Desc:	WASTE OILS & LUBRICANTS				
Waste Class:	123				
Waste Class Desc:	ALKALINE PHOSPHATES				
Waste Class:	212				
Waste Class Desc:	ALIPHATIC SOLVENTS				
Waste Class:	145				
Waste Class Desc:	PAINT/PIGMENT/COATING RESIDUES				
Waste Class:	221				
Waste Class Desc:	LIGHT FUELS				

29	25 of 34	W/189.4	51.6 / 1.64	Chaudiere Water Power Inc. 4 Booth St. Ottawa ON K1R 6KR	GEN
Generator No:	ON2617699			PO Box No:	
Status:				Country:	Canada
Approval Years:	2014			Choice of Contact:	CO_ADMIN
Contam. Facility:	No			Co Admin:	Joel Stairs
MHSW Facility:	No			Phone No Admin:	613-738-5499 Ext.7612
SIC Code:	221111				
SIC Description:	HYDRO-ELECTRIC POWER GENERATION				
<u>Detail(s)</u>					
Waste Class:	251				
Waste Class Desc:	OIL SKIMMINGS & SLUDGES				
Waste Class:	252				
Waste Class Desc:	WASTE OILS & LUBRICANTS				
Waste Class:	212				
Waste Class Desc:	ALIPHATIC SOLVENTS				
Waste Class:	123				
Waste Class Desc:	ALKALINE PHOSPHATES				
Waste Class:	331				
Waste Class Desc:	WASTE COMPRESSED GASES				

Map Key	Number of Records	Direction/ Distance (m)	Elev/Diff (m)	Site	DB
Waste Class:		221			
Waste Class Desc:		LIGHT FUELS			
Waste Class:		145			
Waste Class Desc:		PAINT/PIGMENT/COATING RESIDUES			
Waste Class:		146			
Waste Class Desc:		OTHER SPECIFIED INORGANICS			

29	26 of 34	W/189.4	51.6 / 1.64	Chaudiere Hydro Limited Partnership 4 Booth St. Ottawa ON K1R 6K8	GEN
Generator No:	ON7275937			PO Box No:	
Status:	Registered			Country:	Canada
Approval Years:	As of Dec 2018			Choice of Contact:	
Contam. Facility:				Co Admin:	
MHSW Facility:				Phone No Admin:	
SIC Code:					
SIC Description:					

Detail(s)

Waste Class:	123 C				
Waste Class Desc:	Alkaline phosphates				
Waste Class:	145 I				
Waste Class Desc:	Wastes from the use of pigments, coatings and paints				
Waste Class:	212 L				
Waste Class Desc:	Aliphatic solvents and residues				
Waste Class:	213 I				
Waste Class Desc:	Petroleum distillates				
Waste Class:	221 I				
Waste Class Desc:	Light fuels				
Waste Class:	251 L				
Waste Class Desc:	Waste oils/sludges (petroleum based)				
Waste Class:	252 L				
Waste Class Desc:	Waste crankcase oils and lubricants				
Waste Class:	331 I				
Waste Class Desc:	Waste compressed gases including cylinders				

29	27 of 34	W/189.4	51.6 / 1.64	Northec Construction 4 Booth Street Ottawa ON K1R 6K8	GEN
Generator No:	ON7352120			PO Box No:	
Status:	Registered			Country:	Canada
Approval Years:	As of Jun 2017			Choice of Contact:	
Contam. Facility:				Co Admin:	
MHSW Facility:				Phone No Admin:	
SIC Code:					
SIC Description:					

Detail(s)

Waste Class:	252 L				
---------------------	-------	--	--	--	--

Map Key	Number of Records	Direction/ Distance (m)	Elev/Diff (m)	Site	DB
Waste Class Desc:		Waste crankcase oils and lubricants			
Waste Class:		331 I			
Waste Class Desc:		Waste compressed gases including cylinders			
Waste Class:		212 L			
Waste Class Desc:		Aliphatic solvents and residues			
Waste Class:		251 L			
Waste Class Desc:		Waste oils/sludges (petroleum based)			

29	28 of 34	W/189.4	51.6 / 1.64	Chaudiere Water Power Inc. 4 Booth St. Ottawa ON K1R 6KR	GEN
Generator No:	ON2617699			PO Box No:	
Status:	Registered			Country:	Canada
Approval Years:	As of Dec 2018			Choice of Contact:	
Contam. Facility:				Co Admin:	
MHSW Facility:				Phone No Admin:	
SIC Code:					
SIC Description:					

Detail(s)

Waste Class:	123 C				
Waste Class Desc:	Alkaline phosphates				
Waste Class:	145 I				
Waste Class Desc:	Wastes from the use of pigments, coatings and paints				
Waste Class:	146 L				
Waste Class Desc:	Other specified inorganic sludges, slurries or solids				
Waste Class:	212 L				
Waste Class Desc:	Aliphatic solvents and residues				
Waste Class:	221 I				
Waste Class Desc:	Light fuels				
Waste Class:	251 L				
Waste Class Desc:	Waste oils/sludges (petroleum based)				
Waste Class:	252 L				
Waste Class Desc:	Waste crankcase oils and lubricants				
Waste Class:	331 I				
Waste Class Desc:	Waste compressed gases including cylinders				

29	29 of 34	W/189.4	51.6 / 1.64	4 Booth Street, Ottawa Ottawa ON	SPL
Ref No:	7640-B4WG7A			Discharger Report:	
Site No:	NA			Material Group:	
Incident Dt:	2018/09/22			Health/Env Conseq:	2 - Minor Environment
Year:				Client Type:	
Incident Cause:				Sector Type:	Miscellaneous Industrial
Incident Event:	Leak/Break			Agency Involved:	
Contaminant Code:	13			Nearest Watercourse:	
Contaminant Name:	DIESEL FUEL			Site Address:	4 Booth Street, Ottawa
Contaminant Limit 1:				Site District Office:	Ottawa
Contam Limit Freq 1:				Site Postal Code:	
Contaminant UN No 1:	1202			Site Region:	Eastern

Map Key	Number of Records	Direction/ Distance (m)	Elev/Diff (m)	Site	DB
Environment Impact: Nature of Impact: Receiving Medium: Receiving Env: Land; Surface Water; Source Water Zone MOE Response: No Dt MOE Arvl on Scn: MOE Reported Dt: 2018/09/24 Dt Document Closed: Incident Reason: Flooding Site Name: 4 Booth Street, Ottawa<UNOFFICIAL> Site County/District: Site Geo Ref Meth: Incident Summary: Eddy Lands Construction: 20L Diesel to construction pit Contaminant Qty: 20 L					
29	30 of 34	W/189.4	51.6 / 1.64	Site Municipality: Ottawa Site Lot: Site Conc: Northing: 5029856.19 Easting: 443856.21 Site Geo Ref Accu: Site Map Datum: SAC Action Class: Land Spills Source Type: Other	ECA
Approval No: 5960-B6VL5J Approval Date: 2018-12-08 Status: Approved Record Type: ECA Link Source: IDS SWP Area Name: Approval Type: ECA-MUNICIPAL AND PRIVATE SEWAGE WORKS Project Type: MUNICIPAL AND PRIVATE SEWAGE WORKS Address: 3 and 4 Booth Street Full Address: Full PDF Link: https://www.accessenvironment.ene.gov.on.ca/instruments/2144-B6CNMG-13.pdf					
29	31 of 34	W/189.4	51.6 / 1.64	MOE District: City: Longitude: Latitude: Geometry X: Geometry Y:	ECA
Approval No: 1505-B96UCV Approval Date: 2019-02-26 Status: Approved Record Type: ECA Link Source: IDS SWP Area Name: Approval Type: ECA-MUNICIPAL AND PRIVATE SEWAGE WORKS Project Type: MUNICIPAL AND PRIVATE SEWAGE WORKS Address: 3 and 4 Booth Street Full Address: Full PDF Link: https://www.accessenvironment.ene.gov.on.ca/instruments/4219-B7UNSG-13.pdf					
29	32 of 34	W/189.4	51.6 / 1.64	Hydro Ottawa Ltd. Hydro Ottawa Ltd. 4 Booth St. Ottawa ON K1R 6K8	GEN
Generator No: ON7275937 Status: Registered Approval Years: As of Jul 2020 Contam. Facility: MHSW Facility:					
PO Box No: Country: Canada Choice of Contact: Co Admin: Phone No Admin:					

Map Key	Number of Records	Direction/ Distance (m)	Elev/Diff (m)	Site	DB
SIC Code:					
SIC Description:					
<u>Detail(s)</u>					
Waste Class:		331 I			
Waste Class Desc:		Waste compressed gases including cylinders			
Waste Class:		212 L			
Waste Class Desc:		Aliphatic solvents and residues			
Waste Class:		145 I			
Waste Class Desc:		Wastes from the use of pigments, coatings and paints			
Waste Class:		252 L			
Waste Class Desc:		Waste crankcase oils and lubricants			
Waste Class:		123 C			
Waste Class Desc:		Alkaline phosphates			
Waste Class:		221 I			
Waste Class Desc:		Light fuels			
Waste Class:		146 T			
Waste Class Desc:		Other specified inorganic sludges, slurries or solids			
Waste Class:		213 I			
Waste Class Desc:		Petroleum distillates			
Waste Class:		251 L			
Waste Class Desc:		Waste oils/sludges (petroleum based)			

29	33 of 34	W/189.4	51.6 / 1.64	Chaudiere Water Power Inc. 4 Booth St. Ottawa ON K1R 6KR	GEN
--------------------	----------	---------	-------------	---	------------

Generator No:	ON2617699	PO Box No:	
Status:	Registered	Country:	Canada
Approval Years:	As of Jul 2020	Choice of Contact:	
Contam. Facility:		Co Admin:	
MHSW Facility:		Phone No Admin:	
SIC Code:			
SIC Description:			

Detail(s)

Waste Class:	123 C
Waste Class Desc:	Alkaline phosphates
Waste Class:	252 L
Waste Class Desc:	Waste crankcase oils and lubricants
Waste Class:	331 I
Waste Class Desc:	Waste compressed gases including cylinders
Waste Class:	145 T
Waste Class Desc:	Wastes from the use of pigments, coatings and paints
Waste Class:	146 L
Waste Class Desc:	Other specified inorganic sludges, slurries or solids
Waste Class:	146 T
Waste Class Desc:	Other specified inorganic sludges, slurries or solids

Map Key	Number of Records	Direction/ Distance (m)	Elev/Diff (m)	Site	DB
Waste Class:		145 I			
Waste Class Desc:		Wastes from the use of pigments, coatings and paints			
Waste Class:		251 L			
Waste Class Desc:		Waste oils/sludges (petroleum based)			
Waste Class:		221 I			
Waste Class Desc:		Light fuels			
Waste Class:		212 L			
Waste Class Desc:		Aliphatic solvents and residues			

29	34 of 34	W/189.4	51.6 / 1.64	WINDMILL DREAM ZIBI ONTARIO INC. PART OF 4 BOOTH STREET, OTTAWA, ON K1R 6K8 Ottawa ON	RSC
RSC ID:	226108			Cert Date:	
RA No:				Cert Prop Use No:	
RSC Type:	Phase 1 and 2 RSC			Intended Prop Use:	Residential
Curr Property Use:	Industrial			Qual Person Name:	CARLOS DA SILVA
Ministry District:	Ottawa District Office			Stratified (Y/N):	
Filing Date:	2019/10/21			Audit (Y/N):	
Date Ack:				Entire Leg Prop. (Y/N):	
Date Returned:				Accuracy Estimate:	
Restoration Type:				Telephone:	
Soil Type:				Fax:	
Criteria:				Email:	
CPU Issued Sect 1686:					
Asmt Roll No:	0614062901449000010, 061406290145100				
Prop ID No (PIN):	04097-0227 (LT), 04280-0148 (LT), 04097-0216 (LT)				
Property Municipal Address:	PART OF 4 BOOTH STREET, OTTAWA, ON K1R 6K8				
Mailing Address:					
Latitude & Latitude:					
UTM Coordinates:					
Consultant:					
Legal Desc:					
Measurement Method:					
Applicable Standards:					
RSC PDF:	https://www.lrcsde.lrc.gov.on.ca/BFISWebPublic/pub/viewDocument.action?attachmentId=118410&fileName=BROWNFIELDS-E.pdf				

Document(s) Detail

Document Heading:	Supporting Documents
Document Name:	Certificate of Status.pdf
Document Type:	Certificate of Status
Document Link:	https://www.lrcsde.lrc.gov.on.ca/BFISWebPublic/pub/viewDocument.action?attachmentId=118406&fileName=Certificate+of+Status.pdf
Document Heading:	Supporting Documents
Document Name:	APEC Table.pdf
Document Type:	Area(s) of Potential Environmental Concern
Document Link:	https://www.lrcsde.lrc.gov.on.ca/BFISWebPublic/pub/viewDocument.action?attachmentId=118411&fileName=APEC+Table.pdf
Document Heading:	Supporting Documents
Document Name:	Conceptual Site Model.pdf
Document Type:	Phase 2 Conceptual Site Model

Map Key	Number of Records	Direction/ Distance (m)	Elev/Diff (m)	Site	DB
Document Link:		https://www.lrcsde.lrc.gov.on.ca/BFISWebPublic/pub/viewDocument.action?attachmentId=118404&fileName=Conceptual+Site+Model.pdf			
Document Heading:		Supporting Documents			
Document Name:		Survey Plan.pdf			
Document Type:		A Current plan of Survey			
Document Link:		https://www.lrcsde.lrc.gov.on.ca/BFISWebPublic/pub/viewDocument.action?attachmentId=118407&fileName=Survey+Plan.pdf			
Document Heading:		Supporting Documents			
Document Name:		Lawyers Letter.pdf			
Document Type:		Lawyer's letter consisting of a legal description of the property			
Document Link:		https://www.lrcsde.lrc.gov.on.ca/BFISWebPublic/pub/viewDocument.action?attachmentId=118409&fileName=Lawyers+Letter.pdf			
Document Heading:		Supporting Documents			
Document Name:		Current and Past Uses.pdf			
Document Type:		Table of Current and Past Property Use			
Document Link:		https://www.lrcsde.lrc.gov.on.ca/BFISWebPublic/pub/viewDocument.action?attachmentId=118412&fileName=Current+and+Past+Uses.pdf			
Document Heading:		Supporting Documents			
Document Name:		Parcel Register.pdf			
Document Type:		Copy of any deed(s), transfer(s) or other document(s)			
Document Link:		https://www.lrcsde.lrc.gov.on.ca/BFISWebPublic/pub/viewDocument.action?attachmentId=118405&fileName=Parcel+Register.pdf			

[30](#) 1 of 1 **WNW/189.7** **49.8 / -0.14** **Ottawa ON** **FCS**

SGC: 3506008
Site ID: 00005643
Departmental ID: 0002585105
Depart Code: IIA
Class Type:
Class:
Site Name:
Site Name (FR):
Site Status:
Site Status Desc:
Site Status (FR):
Description (FR):
Involv Code:
Census Division: Ottawa
Municipality: Ottawa
Census Sub Class: Urban
Latitude: 45.419789
Longitude: -75.719960
Location:
Protected Data: 0
FED: 062
Fed Electoral District: Ottawa Centre
Fed Electoral District (FR):
Metro: Ottawa - Gatineau
Nearest Pop. Area: Ottawa
Highest Step Cmpltd: 1
Site Deleted Flag:
Created: 2007-04-27T22:55:00
Modified: 2013-07-19T16:09:42.307
Property No.:
Est m³ Contmnted: 0.0000
Est Ha Contmnted:
Est Tons Contamin:
Est Population at 1 Km:
Est Population at 5 Km:

Est Population at 10 Km:

Est Population at 25 Km:

Est Population at 50 Km:

Reporting Org:

Indigenous and Northern Affairs Canada (Indian and Inuit Affairs Program)

Reporting Org (FR):

Affaires autochtones et du Nord Canada (Programme des affaires indiennes et inuites)

Reason for Involv:

A reserve as defined in the Indian Act

Reason for Involv (FR):

Une réserve au sens de la Loi sur les Indiens

Liabile Third Party:

Class (FR):

Action Plan:

Action Plan (FR):

Site Mgmt Strategy:

Minimap URL:

Additional Info:

Additional Info (FR):

Annual Data

Fiscal Year: 2008-2009

Reporting Organization: IIA

Reporting Organization (EN): IIA

Reporting Organization (FR): IIA

Class Type:

Class (EN):

Class (FR):

CCME Flag:

CCME NCS Year:

Step Name (EN):

Step Name (FR):

Highest Step Completed: 01

Highest Step Completed Desc:

Planned Compl Date Step7:

Planned Compl Date Step8:

Planned Compl Date Step9:

Created:

Modified:

NCSCS Year:

Closed:

Actual Cubic Metres Rem: 0.0000

Actual Hectares Rem: 0.0000

Actual Tons Remediated: 0.0000

Total Asmt Expenditure: 0.00

Total Remediation Expenditure: 0.00

Total Care/Maint Expenditur: 0.00

Total Mntring Expenditure: 0.00

Ttl Expenditure Reduc Liabil:

FCSAP Asmt Expenditure: 0.00

FCSAP Remed Expenditure: 0.00

FCSAP Care/Maint Expenditur: 0.00

FCSAP Mntring Expenditure: 0.00

Annual Data

Fiscal Year: 2007-2008

Reporting Organization: IIA

Reporting Organization (EN): IIA

Reporting Organization (FR): IIA

Class Type:

Class (EN):

Class (FR):

CCME Flag:

CCME NCS Year:

Step Name (EN):

Step Name (FR):

Map Key	Number of Records	Direction/ Distance (m)	Elev/Diff (m)	Site	DB
Highest Step Completed:	01				
Highest Step Completed Desc:					
Planned Compl Date Step7:					
Planned Compl Date Step8:					
Planned Compl Date Step9:					
Created:					
Modified:					
NCSCS Year:					
Closed:					
Actual Cubic Metres Rem:	0.0000				
Actual Hectares Rem:	0.0000				
Actual Tons Remediated:	0.0000				
Total Asmt Expenditure:	0.00				
Total Remediation Expenditure:	0.00				
Total Care/Maint Expenditur:	0.00				
Total Mntring Expenditure:	0.00				
Ttl Expenditure Reduc Liabil:					
FCSAP Asmt Expenditure:	0.00				
FCSAP Remed Expenditure:	0.00				
FCSAP Care/Maint Expenditur:	0.00				
FCSAP Mntring Expenditure:	0.00				
<u>Annual Data</u>					
Fiscal Year:	2006-2007				
Reporting Organization:	IIA				
Reporting Organization (EN):	IIA				
Reporting Organization (FR):	IIA				
Class Type:					
Class (EN):					
Class (FR):					
CCME Flag:					
CCME NCS Year:					
Step Name (EN):					
Step Name (FR):					
Highest Step Completed:	01				
Highest Step Completed Desc:					
Planned Compl Date Step7:					
Planned Compl Date Step8:					
Planned Compl Date Step9:					
Created:					
Modified:					
NCSCS Year:					
Closed:					
Actual Cubic Metres Rem:	0.0000				
Actual Hectares Rem:	0.0000				
Actual Tons Remediated:	0.0000				
Total Asmt Expenditure:	0.00				
Total Remediation Expenditure:	0.00				
Total Care/Maint Expenditur:	0.00				
Total Mntring Expenditure:	0.00				
Ttl Expenditure Reduc Liabil:					
FCSAP Asmt Expenditure:	0.00				
FCSAP Remed Expenditure:	0.00				
FCSAP Care/Maint Expenditur:	0.00				
FCSAP Mntring Expenditure:	0.00				
<u>Annual Data</u>					
Fiscal Year:	2005-2006				
Reporting Organization:	IIA				
Reporting Organization (EN):	IIA				
Reporting Organization (FR):	IIA				
Class Type:					

Map Key	Number of Records	Direction/ Distance (m)	Elev/Diff (m)	Site	DB
Class (EN): Class (FR): CCME Flag: CCME NCS Year: Step Name (EN): Step Name (FR): Highest Step Completed: 01 Highest Step Completed Desc: Planned Compl Date Step7: Planned Compl Date Step8: Planned Compl Date Step9: Created: Modified: NCSCS Year: Closed: Actual Cubic Metres Rem: 0.0000 Actual Hectares Rem: 0.0000 Actual Tons Remediated: 0.0000 Total Asmt Expenditure: 0.00 Total Remediation Expenditure: 0.00 Total Care/Maint Expenditur: 0.00 Total Mntring Expenditure: 0.00 Ttl Expenditure Reduc Liabil: FCSAP Asmt Expenditure: 0.00 FCSAP Remed Expenditure: 0.00 FCSAP Care/Maint Expenditur: 0.00 FCSAP Mntring Expenditure: 0.00					

31	1 of 1	ENE/190.0	49.9 / -0.06	Middle Street Ottawa ON	FCS
--------------------	--------	-----------	--------------	----------------------------	-----

SGC: 3506008
 Site ID: 00027617
 Departmental ID:
 Depart Code: NCC
 Class Type: 1
 Class: High Priority for Action
 Site Name: Middle Street
 Site Name (FR): rue Middle
 Site Status: Active
 Site Status Desc: Detailed testing completed. Remedial action plan under development.
 Site Status (FR): Active
 Description (FR): Analyse détaillée terminée. Élaboration du plan d'assainissement en cours.
 Involv Code:
 Census Division:
 Municipality: Ottawa
 Census Sub Class:
 Latitude: 45.419764
 Longitude: -75.715787
 Location:
 Protected Data:
 FED: 075
 Fed Electoral District: Ottawa Centre
 Fed Electoral District (FR): Ottawa-Centre
 Metro:
 Nearest Pop. Area:
 Highest Step Cmpltd: 6
 Site Deleted Flag:
 Created: 2019-02-26T14:34:00
 Modified: 2019-05-14T14:50:03.420
 Property No.: 25788
 Est m³ Contmnted:
 Est Ha Contmnted: 0.0843
 Est Tons Contamin:

Map Key	Number of Records	Direction/ Distance (m)	Elev/Diff (m)	Site	DB
Est Population at 1 Km:		7,362			
Est Population at 5 Km:		222,806			
Est Population at 10 Km:		641,738			
Est Population at 25 Km:		1,220,089			
Est Population at 50 Km:		1,437,588			
Reporting Org:					
Reporting Org (FR):					
Reason for Involv:		Federal Real Property			
Reason for Involv (FR):		Biens immobiliers fédéraux			
Liabile Third Party:					
Class (FR):		Priorité d'intervention élevée			
Action Plan:		Risk assessment to determine risk management measures.			
Action Plan (FR):		Évaluation des risques pour déterminer les mesures d'atténuation des risques.			
Site Mgmt Strategy:		Additional assessment, Remediation, Risk Management			
Minimap URL:		http://www.tbs-sct.gc.ca/fcsi-rscf/minimap.aspx?fsi=00027617			
Additional Info:					
Additional Info (FR):					
<u>Management</u>					
Management Code:		B			
Management Type (EN):		Risk Management			
Management Type (FR):		Gestion du risque			
Management Code:		5			
Management Type (EN):		Additional assessment			
Management Type (FR):		Évaluation complémentaire			
Management Code:		2			
Management Type (EN):		Remediation			
Management Type (FR):		Restauration			
<u>Contamination</u>					
Contaminant:		Metal, metalloid, and organometallic			
Contamination (FR):		Métaux, métalloïdes, et organométalliques			
Medium Code:		5			
Medium:		Soil			
Medium (FR):		Sol			
Contaminant:		PHCs (petroleum hydrocarbons)			
Contamination (FR):		HCP (hydrocarbures pétroliers)			
Medium Code:		5			
Medium:		Soil			
Medium (FR):		Sol			
Contaminant:		Metal, metalloid, and organometallic			
Contamination (FR):		Métaux, métalloïdes, et organométalliques			
Medium Code:		2			
Medium:		Groundwater			
Medium (FR):		Eau souterraine			
Contaminant:		PAHs (polycyclic aromatic hydrocarbon)			
Contamination (FR):		HAP (hydrocarbures aromatiques polycycliques)			
Medium Code:		5			
Medium:		Soil			
Medium (FR):		Sol			
<u>Annual Data</u>					
Fiscal Year:		2018-2019			
Reporting Organization:		NCC			
Reporting Organization (EN):		National Capital Commission			

Map Key	Number of Records	Direction/ Distance (m)	Elev/Diff (m)	Site	DB
Reporting Organization (FR):		Commission de la Capitale nationale			
Class Type:					
Class (EN):					
Class (FR):					
CCME Flag:					
CCME NCS Year:					
Step Name (EN):					
Step Name (FR):					
Highest Step Completed:		06			
Highest Step Completed Desc:					
Planned Compl Date Step7:					
Planned Compl Date Step8:					
Planned Compl Date Step9:					
Created:					
Modified:					
NCSCS Year:					
Closed:		No			
Actual Cubic Metres Rem:		0.0000			
Actual Hectares Rem:		0.0000			
Actual Tons Remediated:		0.0000			
Total Asmt Expenditure:		0.00			
Total Remediation Expenditure:		0.00			
Total Care/Maint Expenditur:		0.00			
Total Mntring Expenditure:		0.00			
Ttl Expenditure Reduc Liabil:					
FCSAP Asmt Expenditure:		0.00			
FCSAP Remed Expenditure:		0.00			
FCSAP Care/Maint Expenditur:		0.00			
FCSAP Mntring Expenditure:		0.00			

[32](#) 1 of 1 **WNW/190.4** **49.8 / -0.14** **Ottawa ON** **FCS**

SGC: 3506008
Site ID: 00005639
Departmental ID: 0002584705
Depart Code: IIA
Class Type:
Class:
Site Name:
Site Name (FR):
Site Status:
Site Status Desc:
Site Status (FR):
Description (FR):
Involv Code:
Census Division: Ottawa
Municipality: Ottawa
Census Sub Class: Urban
Latitude: 45.419789
Longitude: -75.719970
Location:
Protected Data: 0
FED: 062
Fed Electoral District: Ottawa Centre
Fed Electoral District (FR):
Metro: Ottawa - Gatineau
Nearest Pop. Area: Ottawa
Highest Step Cmpltd: 1
Site Deleted Flag:
Created: 2007-04-27T22:54:00
Modified: 2013-07-19T16:09:42.307
Property No.:
Est m³ Contmnted: 0.0000
Est Ha Contmnted:

Map Key	Number of Records	Direction/ Distance (m)	Elev/Diff (m)	Site	DB
----------------	--------------------------	--------------------------------	----------------------	-------------	-----------

Est Tons Contamin:
Est Population at 1 Km:
Est Population at 5 Km:
Est Population at 10 Km:
Est Population at 25 Km:
Est Population at 50 Km:
Reporting Org: Indigenous and Northern Affairs Canada (Indian and Inuit Affairs Program)
Reporting Org (FR): Affaires autochtones et du Nord Canada (Programme des affaires indiennes et inuites)
Reason for Involv: A reserve as defined in the Indian Act
Reason for Involv (FR): Une réserve au sens de la Loi sur les Indiens
Liabile Third Party:
Class (FR):
Action Plan:
Action Plan (FR):
Site Mgmt Strategy:
Minimap URL:
Additional Info:
Additional Info (FR):

Annual Data

Fiscal Year: 2008-2009
Reporting Organization: IIA
Reporting Organization (EN): IIA
Reporting Organization (FR): IIA
Class Type:
Class (EN):
Class (FR):
CCME Flag:
CCME NCS Year:
Step Name (EN):
Step Name (FR):
Highest Step Completed: 01
Highest Step Completed Desc:
Planned Compl Date Step7:
Planned Compl Date Step8:
Planned Compl Date Step9:
Created:
Modified:
NCSCS Year:
Closed:
Actual Cubic Metres Rem: 0.0000
Actual Hectares Rem: 0.0000
Actual Tons Remediated: 0.0000
Total Asmt Expenditure: 0.00
Total Remediation Expenditure: 0.00
Total Care/Maint Expenditur: 0.00
Total Mntring Expenditure: 0.00
Ttl Expenditure Reduc Liabil:
FCSAP Asmt Expenditure: 0.00
FCSAP Remed Expenditure: 0.00
FCSAP Care/Maint Expenditur: 0.00
FCSAP Mntring Expenditure: 0.00

Annual Data

Fiscal Year: 2007-2008
Reporting Organization: IIA
Reporting Organization (EN): IIA
Reporting Organization (FR): IIA
Class Type:
Class (EN):
Class (FR):
CCME Flag:

Map Key	Number of Records	Direction/ Distance (m)	Elev/Diff (m)	Site	DB
---------	-------------------	----------------------------	------------------	------	----

CCME NCS Year:
Step Name (EN):
Step Name (FR):
Highest Step Completed: 01
Highest Step Completed Desc:
Planned Compl Date Step7:
Planned Compl Date Step8:
Planned Compl Date Step9:
Created:
Modified:
NCSCS Year:
Closed:
Actual Cubic Metres Rem: 0.0000
Actual Hectares Rem: 0.0000
Actual Tons Remediated: 0.0000
Total Asmt Expenditure: 0.00
Total Remediation Expenditure: 0.00
Total Care/Maint Expenditur: 0.00
Total Mntring Expenditure: 0.00
Ttl Expenditure Reduc Liabil:
FCSAP Asmt Expenditure: 0.00
FCSAP Remed Expenditure: 0.00
FCSAP Care/Maint Expenditur: 0.00
FCSAP Mntring Expenditure: 0.00

Annual Data

Fiscal Year: 2006-2007
Reporting Organization: IIA
Reporting Organization (EN): IIA
Reporting Organization (FR): IIA
Class Type:
Class (EN):
Class (FR):
CCME Flag:
CCME NCS Year:
Step Name (EN):
Step Name (FR):
Highest Step Completed: 01
Highest Step Completed Desc:
Planned Compl Date Step7:
Planned Compl Date Step8:
Planned Compl Date Step9:
Created:
Modified:
NCSCS Year:
Closed:
Actual Cubic Metres Rem: 0.0000
Actual Hectares Rem: 0.0000
Actual Tons Remediated: 0.0000
Total Asmt Expenditure: 0.00
Total Remediation Expenditure: 0.00
Total Care/Maint Expenditur: 0.00
Total Mntring Expenditure: 0.00
Ttl Expenditure Reduc Liabil:
FCSAP Asmt Expenditure: 0.00
FCSAP Remed Expenditure: 0.00
FCSAP Care/Maint Expenditur: 0.00
FCSAP Mntring Expenditure: 0.00

Annual Data

Fiscal Year: 2005-2006
Reporting Organization: IIA

Map Key	Number of Records	Direction/ Distance (m)	Elev/Diff (m)	Site	DB
Reporting Organization (EN): IIA					
Reporting Organization (FR): IIA					
Class Type:					
Class (EN):					
Class (FR):					
CCME Flag:					
CCME NCS Year:					
Step Name (EN):					
Step Name (FR):					
Highest Step Completed: 01					
Highest Step Completed Desc:					
Planned Compl Date Step7:					
Planned Compl Date Step8:					
Planned Compl Date Step9:					
Created:					
Modified:					
NCSCS Year:					
Closed:					
Actual Cubic Metres Rem: 0.0000					
Actual Hectares Rem: 0.0000					
Actual Tons Remediated: 0.0000					
Total Asmt Expenditure: 0.00					
Total Remediation Expenditure: 0.00					
Total Care/Maint Expenditur: 0.00					
Total Mntring Expenditure: 0.00					
Ttl Expenditure Reduc Liabil:					
FCSAP Asmt Expenditure: 0.00					
FCSAP Remed Expenditure: 0.00					
FCSAP Care/Maint Expenditur: 0.00					
FCSAP Mntring Expenditure: 0.00					

[33](#)

1 of 1

WNW/192.4

49.8 / -0.14

Ottawa ON

FCS

SGC: 3506008
Site ID: 00005419
Departmental ID:
Depart Code: IIA
Class Type:
Class:
Site Name:
Site Name (FR):
Site Status:
Site Status Desc:
Site Status (FR):
Description (FR):
Involv Code:
Census Division:
Municipality: Ottawa
Census Sub Class:
Latitude: 45.419789
Longitude: -75.720000
Location:
Protected Data:
FED: 062
Fed Electoral District: Ottawa Centre
Fed Electoral District (FR):
Metro:
Nearest Pop. Area:
Highest Step Cmpltd:
Site Deleted Flag:
Created: 2007-04-27T22:31:00
Modified: 2007-06-26T14:47:00
Property No.:
Est m³ Contmnted:

Map Key	Number of Records	Direction/ Distance (m)	Elev/Diff (m)	Site	DB
Est Ha Contmnted: Est Tons Contamin: Est Population at 1 Km: Est Population at 5 Km: Est Population at 10 Km: Est Population at 25 Km: Est Population at 50 Km: Reporting Org: Indigenous and Northern Affairs Canada (Indian and Inuit Affairs Program) Reporting Org (FR): Affaires autochtones et du Nord Canada (Programme des affaires indiennes et inuites) Reason for Involv: A reserve as defined in the Indian Act Reason for Involv (FR): Une réserve au sens de la Loi sur les Indiens Liabile Third Party: Class (FR): Action Plan: Action Plan (FR): Site Mgmt Strategy: Minimap URL: Additional Info: Additional Info (FR):					

34	1 of 1	WNW/193.0	49.8 / -0.14	Ottawa ON	FCS
SGC: 3506008 Site ID: 00005349 Departmental ID: 0402555705 Depart Code: IIA Class Type: Class: Site Name: Site Name (FR): Site Status: Site Status Desc: Site Status (FR): Description (FR): Involv Code: Census Division: Ottawa Municipality: Ottawa Census Sub Class: Urban Latitude: 45.419789 Longitude: -75.720010 Location: Protected Data: 0 FED: 062 Fed Electoral District: Ottawa Centre Fed Electoral District (FR): Metro: Ottawa - Gatineau Nearest Pop. Area: Ottawa Highest Step Cmpltd: Site Deleted Flag: Created: 2007-04-27T22:24:00 Modified: 2009-11-24T11:34:00 Property No.: Est m³ Contmnted: 0.0000 Est Ha Contmnted: Est Tons Contamin: Est Population at 1 Km: Est Population at 5 Km: Est Population at 10 Km: Est Population at 25 Km: Est Population at 50 Km: Reporting Org: Indigenous and Northern Affairs Canada (Indian and Inuit Affairs Program) Reporting Org (FR): Affaires autochtones et du Nord Canada (Programme des affaires indiennes et inuites) Reason for Involv: A reserve as defined in the Indian Act Reason for Involv (FR): Une réserve au sens de la Loi sur les Indiens					

Map Key	Number of Records	Direction/ Distance (m)	Elev/Diff (m)	Site	DB
Liabile Third Party: Class (FR): Action Plan: Action Plan (FR): Site Mgmt Strategy: Minimap URL: Additional Info: Additional Info (FR):					
35	1 of 1	WNW/193.7	49.8 / -0.14	Ottawa ON	FCS
SGC: 3506008 Site ID: 00005348 Departmental ID: 0402555605 Depart Code: IIA Class Type: Class: Site Name: Site Name (FR): Site Status: Site Status Desc: Site Status (FR): Description (FR): Involv Code: Census Division: Ottawa Municipality: Ottawa Census Sub Class: Urban Latitude: 45.419789 Longitude: -75.720020 Location: Protected Data: 0 FED: 062 Fed Electoral District: Ottawa Centre Fed Electoral District (FR): Metro: Ottawa - Gatineau Nearest Pop. Area: Ottawa Highest Step Cmpltd: Site Deleted Flag: Created: 2007-04-27T22:24:00 Modified: 2009-11-24T11:34:00 Property No.: Est m³ Contmnted: 0.0000 Est Ha Contmnted: Est Tons Contamin: Est Population at 1 Km: Est Population at 5 Km: Est Population at 10 Km: Est Population at 25 Km: Est Population at 50 Km: Reporting Org: Indigenous and Northern Affairs Canada (Indian and Inuit Affairs Program) Reporting Org (FR): Affaires autochtones et du Nord Canada (Programme des affaires indiennes et inuites) Reason for Involv: A reserve as defined in the Indian Act Reason for Involv (FR): Une réserve au sens de la Loi sur les Indiens Liabile Third Party: Class (FR): Action Plan: Action Plan (FR): Site Mgmt Strategy: Minimap URL: Additional Info: Additional Info (FR):					

Map Key	Number of Records	Direction/ Distance (m)	Elev/Diff (m)	Site	DB
36	1 of 1	WNW/194.4	49.8 / -0.14	Ottawa ON	FCS
SGC: 3506008 Site ID: 00005347 Departmental ID: 0402555505 Depart Code: IIA Class Type: Class: Site Name: Site Name (FR): Site Status: Site Status Desc: Site Status (FR): Description (FR): Involv Code: Census Division: Ottawa Municipality: Ottawa Census Sub Class: Urban Latitude: 45.419789 Longitude: -75.720030 Location: Protected Data: 0 FED: 062 Fed Electoral District: Ottawa Centre Fed Electoral District (FR): Metro: Ottawa - Gatineau Nearest Pop. Area: Ottawa Highest Step Cmpltd: Site Deleted Flag: Created: 2007-04-27T22:23:00 Modified: 2009-11-24T11:34:00 Property No.: Est m³ Contmnted: 0.0000 Est Ha Contmnted: Est Tons Contamin: Est Population at 1 Km: Est Population at 5 Km: Est Population at 10 Km: Est Population at 25 Km: Est Population at 50 Km: Reporting Org: Indigenous and Northern Affairs Canada (Indian and Inuit Affairs Program) Reporting Org (FR): Affaires autochtones et du Nord Canada (Programme des affaires indiennes et inuites) Reason for Involv: A reserve as defined in the Indian Act Reason for Involv (FR): Une réserve au sens de la Loi sur les Indiens Liabile Third Party: Class (FR): Action Plan: Action Plan (FR): Site Mgmt Strategy: Minimap URL: Additional Info: Additional Info (FR):					

37	1 of 1	WNW/202.6	49.8 / -0.14	172 - Aamjiwnaang - 96194 - SARNIA NO. 45 SUB-SURFACE - 0402548005 Ottawa ON	FCS
SGC: 3506008 Site ID: 00005272 Departmental ID: 0402548005 Depart Code: IIA Class Type: Class:					

Map Key	Number of Records	Direction/ Distance (m)	Elev/Diff (m)	Site	DB
Site Name:		172 - Aamjiwnaang - 96194 - SARNIA NO. 45 SUB-SURFACE - 0402548005			
Site Name (FR):		172 - Aamjiwnaang - 96194 - SARNIA NO. 45 SUB-SURFACE - 0402548005			
Site Status:					
Site Status Desc:					
Site Status (FR):					
Description (FR):					
Involv Code:					
Census Division:		Ottawa			
Municipality:		Ottawa			
Census Sub Class:		1			
Latitude:		45.419790			
Longitude:		-75.720150			
Location:					
Protected Data:		0			
FED:		062			
Fed Electoral District:		Ottawa Centre			
Fed Electoral District (FR):					
Metro:					
Nearest Pop. Area:					
Highest Step Cmpltd:		1			
Site Deleted Flag:					
Created:		2007-04-27T22:13:00			
Modified:		2015-05-06T13:15:00			
Property No.:					
Est m³ Contmnted:		0.0000			
Est Ha Contmnted:		0.0000			
Est Tons Contamin:		0.0000			
Est Population at 1 Km:					
Est Population at 5 Km:					
Est Population at 10 Km:					
Est Population at 25 Km:					
Est Population at 50 Km:					
Reporting Org:		Indigenous and Northern Affairs Canada (Indian and Inuit Affairs Program)			
Reporting Org (FR):		Affaires autochtones et du Nord Canada (Programme des affaires indiennes et inuites)			
Reason for Involv:		A reserve as defined in the Indian Act			
Reason for Involv (FR):		Une réserve au sens de la Loi sur les Indiens			
Liabile Third Party:					
Class (FR):					
Action Plan:					
Action Plan (FR):					
Site Mgmt Strategy:		Other			
Minimap URL:					
Additional Info:					
Additional Info (FR):					
<u>Management</u>					
Management Code:		9			
Management Type (EN):		Other			
Management Type (FR):		Autre type de gestion			
<u>Annual Data</u>					
Fiscal Year:		2013-2014			
Reporting Organization:		IIA			
Reporting Organization (EN):		IIA			
Reporting Organization (FR):		IIA			
Class Type:					
Class (EN):					
Class (FR):					
CCME Flag:					
CCME NCS Year:					
Step Name (EN):					
Step Name (FR):					

Map Key	Number of Records	Direction/ Distance (m)	Elev/Diff (m)	Site	DB
Highest Step Completed:		01			
Highest Step Completed Desc:					
Planned Compl Date Step7:					
Planned Compl Date Step8:					
Planned Compl Date Step9:					
Created:					
Modified:					
NCSCS Year:					
Closed:					
Actual Cubic Metres Rem:	0.0000				
Actual Hectares Rem:	0.0000				
Actual Tons Remediated:	0.0000				
Total Asmt Expenditure:	0.00				
Total Remediation Expenditure:	0.00				
Total Care/Maint Expenditur:	0.00				
Total Mntring Expenditure:	0.00				
Ttl Expenditure Reduc Liabil:					
FCSAP Asmt Expenditure:	0.00				
FCSAP Remed Expenditure:	0.00				
FCSAP Care/Maint Expenditur:	0.00				
FCSAP Mntring Expenditure:	0.00				
<u>Annual Data</u>					
Fiscal Year:		2012-2013			
Reporting Organization:		IIA			
Reporting Organization (EN):		IIA			
Reporting Organization (FR):		IIA			
Class Type:					
Class (EN):					
Class (FR):					
CCME Flag:					
CCME NCS Year:					
Step Name (EN):					
Step Name (FR):					
Highest Step Completed:		01			
Highest Step Completed Desc:					
Planned Compl Date Step7:					
Planned Compl Date Step8:					
Planned Compl Date Step9:					
Created:					
Modified:					
NCSCS Year:					
Closed:					
Actual Cubic Metres Rem:	0.0000				
Actual Hectares Rem:	0.0000				
Actual Tons Remediated:	0.0000				
Total Asmt Expenditure:	0.00				
Total Remediation Expenditure:	0.00				
Total Care/Maint Expenditur:	0.00				
Total Mntring Expenditure:	0.00				
Ttl Expenditure Reduc Liabil:					
FCSAP Asmt Expenditure:	0.00				
FCSAP Remed Expenditure:	0.00				
FCSAP Care/Maint Expenditur:	0.00				
FCSAP Mntring Expenditure:	0.00				
<u>Annual Data</u>					
Fiscal Year:		2011-2012			
Reporting Organization:		IIA			
Reporting Organization (EN):		IIA			
Reporting Organization (FR):		IIA			
Class Type:					

Map Key	Number of Records	Direction/ Distance (m)	Elev/Diff (m)	Site	DB
Class (EN):					
Class (FR):					
CCME Flag:					
CCME NCS Year:					
Step Name (EN):					
Step Name (FR):					
Highest Step Completed:					
	01				
Highest Step Completed Desc:					
Planned Compl Date Step7:					
Planned Compl Date Step8:					
Planned Compl Date Step9:					
Created:					
Modified:					
NCSCS Year:					
Closed:					
Actual Cubic Metres Rem:					
	0.0000				
Actual Hectares Rem:					
	0.0000				
Actual Tons Remediated:					
	0.0000				
Total Asmt Expenditure:					
	0.00				
Total Remediation Expenditure:					
	0.00				
Total Care/Maint Expenditur:					
	0.00				
Total Mntring Expenditure:					
	0.00				
Ttl Expenditure Reduc Liabil:					
FCSAP Asmt Expenditure:					
	0.00				
FCSAP Remed Expenditure:					
	0.00				
FCSAP Care/Maint Expenditur:					
	0.00				
FCSAP Mntring Expenditure:					
	0.00				

Annual Data

Fiscal Year:	2010-2011
Reporting Organization:	IIA
Reporting Organization (EN):	IIA
Reporting Organization (FR):	IIA
Class Type:	
Class (EN):	
Class (FR):	
CCME Flag:	
CCME NCS Year:	
Step Name (EN):	
Step Name (FR):	
Highest Step Completed:	
	01
Highest Step Completed Desc:	
Planned Compl Date Step7:	
Planned Compl Date Step8:	
Planned Compl Date Step9:	
Created:	
Modified:	
NCSCS Year:	
Closed:	
Actual Cubic Metres Rem:	
	0.0000
Actual Hectares Rem:	
	0.0000
Actual Tons Remediated:	
	0.0000
Total Asmt Expenditure:	
	0.00
Total Remediation Expenditure:	
	0.00
Total Care/Maint Expenditur:	
	0.00
Total Mntring Expenditure:	
	0.00
Ttl Expenditure Reduc Liabil:	
FCSAP Asmt Expenditure:	
	0.00
FCSAP Remed Expenditure:	
	0.00
FCSAP Care/Maint Expenditur:	
	0.00
FCSAP Mntring Expenditure:	
	0.00

Annual Data

Map Key	Number of Records	Direction/ Distance (m)	Elev/Diff (m)	Site	DB
Fiscal Year:		2009-2010			
Reporting Organization:		IIA			
Reporting Organization (EN):		IIA			
Reporting Organization (FR):		IIA			
Class Type:					
Class (EN):					
Class (FR):					
CCME Flag:					
CCME NCS Year:					
Step Name (EN):					
Step Name (FR):					
Highest Step Completed:		01			
Highest Step Completed Desc:					
Planned Compl Date Step7:					
Planned Compl Date Step8:					
Planned Compl Date Step9:					
Created:					
Modified:					
NCSCS Year:					
Closed:					
Actual Cubic Metres Rem:		0.0000			
Actual Hectares Rem:		0.0000			
Actual Tons Remediated:		0.0000			
Total Asmt Expenditure:		0.00			
Total Remediation Expenditure:		0.00			
Total Care/Maint Expenditur:		0.00			
Total Mntring Expenditure:		0.00			
Ttl Expenditure Reduc Liabil:					
FCSAP Asmt Expenditure:		0.00			
FCSAP Remed Expenditure:		0.00			
FCSAP Care/Maint Expenditur:		0.00			
FCSAP Mntring Expenditure:		0.00			
<u>Annual Data</u>					
Fiscal Year:		2008-2009			
Reporting Organization:		IIA			
Reporting Organization (EN):		IIA			
Reporting Organization (FR):		IIA			
Class Type:					
Class (EN):					
Class (FR):					
CCME Flag:					
CCME NCS Year:					
Step Name (EN):					
Step Name (FR):					
Highest Step Completed:		01			
Highest Step Completed Desc:					
Planned Compl Date Step7:					
Planned Compl Date Step8:					
Planned Compl Date Step9:					
Created:					
Modified:					
NCSCS Year:					
Closed:					
Actual Cubic Metres Rem:		0.0000			
Actual Hectares Rem:		0.0000			
Actual Tons Remediated:		0.0000			
Total Asmt Expenditure:		0.00			
Total Remediation Expenditure:		0.00			
Total Care/Maint Expenditur:		0.00			
Total Mntring Expenditure:		0.00			
Ttl Expenditure Reduc Liabil:					
FCSAP Asmt Expenditure:		0.00			

Map Key	Number of Records	Direction/ Distance (m)	Elev/Diff (m)	Site	DB
FCSAP Remed Expenditure:		0.00			
FCSAP Care/Maint Expenditur:		0.00			
FCSAP Mntring Expenditure:		0.00			

Annual Data

Fiscal Year: 2007-2008
Reporting Organization: IIA
Reporting Organization (EN): IIA
Reporting Organization (FR): IIA
Class Type:
Class (EN):
Class (FR):
CCME Flag:
CCME NCS Year:
Step Name (EN):
Step Name (FR):
Highest Step Completed: 01
Highest Step Completed Desc:
Planned Compl Date Step7:
Planned Compl Date Step8:
Planned Compl Date Step9:
Created:
Modified:
NCSCS Year:
Closed:
Actual Cubic Metres Rem: 0.0000
Actual Hectares Rem: 0.0000
Actual Tons Remediated: 0.0000
Total Asmt Expenditure: 0.00
Total Remediation Expenditure: 0.00
Total Care/Maint Expenditur: 0.00
Total Mntring Expenditure: 0.00
Ttl Expenditure Reduc Liabil:
FCSAP Asmt Expenditure: 0.00
FCSAP Remed Expenditure: 0.00
FCSAP Care/Maint Expenditur: 0.00
FCSAP Mntring Expenditure: 0.00

Annual Data

Fiscal Year: 2006-2007
Reporting Organization: IIA
Reporting Organization (EN): IIA
Reporting Organization (FR): IIA
Class Type:
Class (EN):
Class (FR):
CCME Flag:
CCME NCS Year:
Step Name (EN):
Step Name (FR):
Highest Step Completed: 01
Highest Step Completed Desc:
Planned Compl Date Step7:
Planned Compl Date Step8:
Planned Compl Date Step9:
Created:
Modified:
NCSCS Year:
Closed:
Actual Cubic Metres Rem: 0.0000
Actual Hectares Rem: 0.0000
Actual Tons Remediated: 0.0000

Map Key	Number of Records	Direction/ Distance (m)	Elev/Diff (m)	Site	DB
Total Asmt Expenditure: 0.00					
Total Remediation Expenditure: 0.00					
Total Care/Maint Expenditur: 0.00					
Total Mntring Expenditure: 0.00					
Ttl Expenditure Reduc Liabil:					
FCSAP Asmt Expenditure: 0.00					
FCSAP Remed Expenditure: 0.00					
FCSAP Care/Maint Expenditur: 0.00					
FCSAP Mntring Expenditure: 0.00					
<u>Annual Data</u>					
Fiscal Year: 2005-2006					
Reporting Organization: IIA					
Reporting Organization (EN): IIA					
Reporting Organization (FR): IIA					
Class Type:					
Class (EN):					
Class (FR):					
CCME Flag:					
CCME NCS Year:					
Step Name (EN):					
Step Name (FR):					
Highest Step Completed: 01					
Highest Step Completed Desc:					
Planned Compl Date Step7:					
Planned Compl Date Step8:					
Planned Compl Date Step9:					
Created:					
Modified:					
NCSCS Year:					
Closed:					
Actual Cubic Metres Rem: 0.0000					
Actual Hectares Rem: 0.0000					
Actual Tons Remediated: 0.0000					
Total Asmt Expenditure: 0.00					
Total Remediation Expenditure: 0.00					
Total Care/Maint Expenditur: 0.00					
Total Mntring Expenditure: 0.00					
Ttl Expenditure Reduc Liabil:					
FCSAP Asmt Expenditure: 0.00					
FCSAP Remed Expenditure: 0.00					
FCSAP Care/Maint Expenditur: 0.00					
FCSAP Mntring Expenditure: 0.00					

38	1 of 1	WNW/203.2	49.8 / -0.14	Ottawa ON	FCS
--------------------	--------	-----------	--------------	-----------	------------

SGC: 3506008
Site ID: 00005271
Departmental ID: 0402547905
Depart Code: IIA
Class Type:
Class:
Site Name:
Site Name (FR):
Site Status:
Site Status Desc:
Site Status (FR):
Description (FR):
Involv Code:
Census Division: Ottawa
Municipality: Ottawa
Census Sub Class: Urban

Map Key	Number of Records	Direction/ Distance (m)	Elev/Diff (m)	Site	DB
Latitude:		45.419789			
Longitude:		-75.720160			
Location:					
Protected Data:		0			
FED:		062			
Fed Electoral District:		Ottawa Centre			
Fed Electoral District (FR):					
Metro:		Ottawa - Gatineau			
Nearest Pop. Area:		Ottawa			
Highest Step Cmpltd:		1			
Site Deleted Flag:					
Created:		2007-04-27T22:12:00			
Modified:		2015-05-12T09:41:00			
Property No.:					
Est m³ Contmnted:		0.0000			
Est Ha Contmnted:					
Est Tons Contamin:					
Est Population at 1 Km:					
Est Population at 5 Km:					
Est Population at 10 Km:					
Est Population at 25 Km:					
Est Population at 50 Km:					
Reporting Org:		Indigenous and Northern Affairs Canada (Indian and Inuit Affairs Program)			
Reporting Org (FR):		Affaires autochtones et du Nord Canada (Programme des affaires indiennes et inuites)			
Reason for Involv:		A reserve as defined in the Indian Act			
Reason for Involv (FR):		Une réserve au sens de la Loi sur les Indiens			
Liabile Third Party:					
Class (FR):					
Action Plan:					
Action Plan (FR):					
Site Mgmt Strategy:					
Minimap URL:					
Additional Info:					
Additional Info (FR):					
<u>Annual Data</u>					
Fiscal Year:		2009-2010			
Reporting Organization:		IIA			
Reporting Organization (EN):		IIA			
Reporting Organization (FR):		IIA			
Class Type:					
Class (EN):					
Class (FR):					
CCME Flag:					
CCME NCS Year:					
Step Name (EN):					
Step Name (FR):					
Highest Step Completed:		01			
Highest Step Completed Desc:					
Planned Compl Date Step7:					
Planned Compl Date Step8:					
Planned Compl Date Step9:					
Created:					
Modified:					
NCSCS Year:					
Closed:					
Actual Cubic Metres Rem:		0.0000			
Actual Hectares Rem:		0.0000			
Actual Tons Remediated:		0.0000			
Total Asmt Expenditure:		0.00			
Total Remediation Expenditure:		0.00			
Total Care/Maint Expenditur:		0.00			
Total Mntring Expenditure:		0.00			
Ttl Expenditure Reduc Liabil:					

Map Key	Number of Records	Direction/ Distance (m)	Elev/Diff (m)	Site	DB
<i>FCSAP Asmt Expenditure:</i>		0.00			
<i>FCSAP Remed Expenditure:</i>		0.00			
<i>FCSAP Care/Maint Expenditur:</i>		0.00			
<i>FCSAP Mntring Expenditure:</i>		0.00			

Annual Data

Fiscal Year: 2008-2009
Reporting Organization: IIA
Reporting Organization (EN): IIA
Reporting Organization (FR): IIA
Class Type:
Class (EN):
Class (FR):
CCME Flag:
CCME NCS Year:
Step Name (EN):
Step Name (FR):
Highest Step Completed: 01
Highest Step Completed Desc:
Planned Compl Date Step7:
Planned Compl Date Step8:
Planned Compl Date Step9:
Created:
Modified:
NCSCS Year:
Closed:
Actual Cubic Metres Rem: 0.0000
Actual Hectares Rem: 0.0000
Actual Tons Remediated: 0.0000
Total Asmt Expenditure: 0.00
Total Remediation Expenditure: 0.00
Total Care/Maint Expenditur: 0.00
Total Mntring Expenditure: 0.00
Ttl Expenditure Reduc Liabil:
FCSAP Asmt Expenditure: 0.00
FCSAP Remed Expenditure: 0.00
FCSAP Care/Maint Expenditur: 0.00
FCSAP Mntring Expenditure: 0.00

Annual Data

Fiscal Year: 2007-2008
Reporting Organization: IIA
Reporting Organization (EN): IIA
Reporting Organization (FR): IIA
Class Type:
Class (EN):
Class (FR):
CCME Flag:
CCME NCS Year:
Step Name (EN):
Step Name (FR):
Highest Step Completed: 01
Highest Step Completed Desc:
Planned Compl Date Step7:
Planned Compl Date Step8:
Planned Compl Date Step9:
Created:
Modified:
NCSCS Year:
Closed:
Actual Cubic Metres Rem: 0.0000
Actual Hectares Rem: 0.0000

Map Key	Number of Records	Direction/ Distance (m)	Elev/Diff (m)	Site	DB
Actual Tons Remediated:		0.0000			
Total Asmt Expenditure:		0.00			
Total Remediation Expenditure:		0.00			
Total Care/Maint Expenditur:		0.00			
Total Mntring Expenditure:		0.00			
Ttl Expenditure Reduc Liabil:					
FCSAP Asmt Expenditure:		0.00			
FCSAP Remed Expenditure:		0.00			
FCSAP Care/Maint Expenditur:		0.00			
FCSAP Mntring Expenditure:		0.00			

Annual Data

Fiscal Year: 2006-2007
Reporting Organization: IIA
Reporting Organization (EN): IIA
Reporting Organization (FR): IIA
Class Type:
Class (EN):
Class (FR):
CCME Flag:
CCME NCS Year:
Step Name (EN):
Step Name (FR):
Highest Step Completed: 01
Highest Step Completed Desc:
Planned Compl Date Step7:
Planned Compl Date Step8:
Planned Compl Date Step9:
Created:
Modified:
NCSCS Year:
Closed:
Actual Cubic Metres Rem: 0.0000
Actual Hectares Rem: 0.0000
Actual Tons Remediated: 0.0000
Total Asmt Expenditure: 0.00
Total Remediation Expenditure: 0.00
Total Care/Maint Expenditur: 0.00
Total Mntring Expenditure: 0.00
Ttl Expenditure Reduc Liabil:
FCSAP Asmt Expenditure: 0.00
FCSAP Remed Expenditure: 0.00
FCSAP Care/Maint Expenditur: 0.00
FCSAP Mntring Expenditure: 0.00

Annual Data

Fiscal Year: 2005-2006
Reporting Organization: IIA
Reporting Organization (EN): IIA
Reporting Organization (FR): IIA
Class Type:
Class (EN):
Class (FR):
CCME Flag:
CCME NCS Year:
Step Name (EN):
Step Name (FR):
Highest Step Completed: 01
Highest Step Completed Desc:
Planned Compl Date Step7:
Planned Compl Date Step8:
Planned Compl Date Step9:

Map Key	Number of Records	Direction/ Distance (m)	Elev/Diff (m)	Site	DB
Created:					
Modified:					
NCSCS Year:					
Closed:					
Actual Cubic Metres Rem:		0.0000			
Actual Hectares Rem:		0.0000			
Actual Tons Remediated:		0.0000			
Total Asmt Expenditure:		0.00			
Total Remediation Expenditure:		0.00			
Total Care/Maint Expenditur:		0.00			
Total Mntring Expenditure:		0.00			
Ttl Expenditure Reduc Liabil:					
FCSAP Asmt Expenditure:		0.00			
FCSAP Remed Expenditure:		0.00			
FCSAP Care/Maint Expenditur:		0.00			
FCSAP Mntring Expenditure:		0.00			

39	1 of 1	WNW/203.9	49.8 / -0.14	Ottawa ON	FCS
--------------------	--------	-----------	--------------	-----------	-----

SGC: 3506008
Site ID: 00005270
Departmental ID: 0402547805
Depart Code: IIA
Class Type:
Class:
Site Name:
Site Name (FR):
Site Status:
Site Status Desc:
Site Status (FR):
Description (FR):
Involv Code:
Census Division: Ottawa
Municipality: Ottawa
Census Sub Class: Urban
Latitude: 45.419789
Longitude: -75.720170
Location:
Protected Data: 0
FED: 062
Fed Electoral District: Ottawa Centre
Fed Electoral District (FR):
Metro: Ottawa - Gatineau
Nearest Pop. Area: Ottawa
Highest Step Cmpltd: 1
Site Deleted Flag:
Created: 2007-04-27T22:12:00
Modified: 2013-07-19T16:09:42.307
Property No.:
Est m³ Contmnted: 0.0000
Est Ha Contmnted:
Est Tons Contamin:
Est Population at 1 Km:
Est Population at 5 Km:
Est Population at 10 Km:
Est Population at 25 Km:
Est Population at 50 Km:
Reporting Org: Indigenous and Northern Affairs Canada (Indian and Inuit Affairs Program)
Reporting Org (FR): Affaires autochtones et du Nord Canada (Programme des affaires indiennes et inuites)
Reason for Involv: A reserve as defined in the Indian Act
Reason for Involv (FR): Une réserve au sens de la Loi sur les Indiens
Liabile Third Party:
Class (FR):
Action Plan:

Action Plan (FR):
 Site Mgmt Strategy:
 Minimap URL:
 Additional Info:
 Additional Info (FR):

Annual Data

Fiscal Year: 2008-2009
 Reporting Organization: IIA
 Reporting Organization (EN): IIA
 Reporting Organization (FR): IIA
 Class Type:
 Class (EN):
 Class (FR):
 CCME Flag:
 CCME NCS Year:
 Step Name (EN):
 Step Name (FR):
 Highest Step Completed: 01
 Highest Step Completed Desc:
 Planned Compl Date Step7:
 Planned Compl Date Step8:
 Planned Compl Date Step9:
 Created:
 Modified:
 NCSCS Year:
 Closed:
 Actual Cubic Metres Rem: 0.0000
 Actual Hectares Rem: 0.0000
 Actual Tons Remediated: 0.0000
 Total Asmt Expenditure: 0.00
 Total Remediation Expenditure: 0.00
 Total Care/Maint Expenditur: 0.00
 Total Mntring Expenditure: 0.00
 Ttl Expenditure Reduc Liabil:
 FCSAP Asmt Expenditure: 0.00
 FCSAP Remed Expenditure: 0.00
 FCSAP Care/Maint Expenditur: 0.00
 FCSAP Mntring Expenditure: 0.00

Annual Data

Fiscal Year: 2007-2008
 Reporting Organization: IIA
 Reporting Organization (EN): IIA
 Reporting Organization (FR): IIA
 Class Type:
 Class (EN):
 Class (FR):
 CCME Flag:
 CCME NCS Year:
 Step Name (EN):
 Step Name (FR):
 Highest Step Completed: 01
 Highest Step Completed Desc:
 Planned Compl Date Step7:
 Planned Compl Date Step8:
 Planned Compl Date Step9:
 Created:
 Modified:
 NCSCS Year:
 Closed:
 Actual Cubic Metres Rem: 0.0000

Map Key	Number of Records	Direction/ Distance (m)	Elev/Diff (m)	Site	DB
Actual Hectares Rem:		0.0000			
Actual Tons Remediated:		0.0000			
Total Asmt Expenditure:		0.00			
Total Remediation Expenditure:		0.00			
Total Care/Maint Expenditur:		0.00			
Total Mntring Expenditure:		0.00			
Ttl Expenditure Reduc Liabil:					
FCSAP Asmt Expenditure:		0.00			
FCSAP Remed Expenditure:		0.00			
FCSAP Care/Maint Expenditur:		0.00			
FCSAP Mntring Expenditure:		0.00			

Annual Data

Fiscal Year:	2006-2007
Reporting Organization:	IIA
Reporting Organization (EN):	IIA
Reporting Organization (FR):	IIA
Class Type:	
Class (EN):	
Class (FR):	
CCME Flag:	
CCME NCS Year:	
Step Name (EN):	
Step Name (FR):	
Highest Step Completed:	01
Highest Step Completed Desc:	
Planned Compl Date Step7:	
Planned Compl Date Step8:	
Planned Compl Date Step9:	
Created:	
Modified:	
NCSCS Year:	
Closed:	
Actual Cubic Metres Rem:	0.0000
Actual Hectares Rem:	0.0000
Actual Tons Remediated:	0.0000
Total Asmt Expenditure:	0.00
Total Remediation Expenditure:	0.00
Total Care/Maint Expenditur:	0.00
Total Mntring Expenditure:	0.00
Ttl Expenditure Reduc Liabil:	
FCSAP Asmt Expenditure:	0.00
FCSAP Remed Expenditure:	0.00
FCSAP Care/Maint Expenditur:	0.00
FCSAP Mntring Expenditure:	0.00

Annual Data

Fiscal Year:	2005-2006
Reporting Organization:	IIA
Reporting Organization (EN):	IIA
Reporting Organization (FR):	IIA
Class Type:	
Class (EN):	
Class (FR):	
CCME Flag:	
CCME NCS Year:	
Step Name (EN):	
Step Name (FR):	
Highest Step Completed:	01
Highest Step Completed Desc:	
Planned Compl Date Step7:	
Planned Compl Date Step8:	

Map Key	Number of Records	Direction/ Distance (m)	Elev/Diff (m)	Site	DB
Planned Compl Date Step9:					
Created:					
Modified:					
NCSCS Year:					
Closed:					
Actual Cubic Metres Rem:		0.0000			
Actual Hectares Rem:		0.0000			
Actual Tons Remediated:		0.0000			
Total Asmt Expenditure:		0.00			
Total Remediation Expenditure:		0.00			
Total Care/Maint Expenditur:		0.00			
Total Mntring Expenditure:		0.00			
Ttl Expenditure Reduc Liabil:					
FCSAP Asmt Expenditure:		0.00			
FCSAP Remed Expenditure:		0.00			
FCSAP Care/Maint Expenditur:		0.00			
FCSAP Mntring Expenditure:		0.00			

40 1 of 1 **NNE/204.4** **49.9 / -0.03** **ON** **WWIS**

Well ID:	7335688	Data Entry Status:	Yes
Construction Date:		Data Src:	
Primary Water Use:		Date Received:	6/20/2019
Sec. Water Use:		Selected Flag:	Yes
Final Well Status:		Abandonment Rec:	
Water Type:		Contractor:	1844
Casing Material:		Form Version:	8
Audit No:	C40392	Owner:	
Tag:	A251329	Street Name:	
Construction Method:		County:	OTTAWA
Elevation (m):		Municipality:	OTTAWA CITY
Elevation Reliability:		Site Info:	
Depth to Bedrock:		Lot:	
Well Depth:		Concession:	
Overburden/Bedrock:		Concession Name:	
Pump Rate:		Easting NAD83:	
Static Water Level:		Northing NAD83:	
Flowing (Y/N):		Zone:	
Flow Rate:		UTM Reliability:	
Clear/Cloudy:			

PDF URL (Map):

Bore Hole Information

Bore Hole ID:	1007488487	Elevation:	
DP2BR:		Elevrc:	
Spatial Status:		Zone:	18
Code OB:		East83:	443883
Code OB Desc:		North83:	5029936
Open Hole:		Org CS:	UTM83
Cluster Kind:		UTMRC:	4
Date Completed:	2/25/2019	UTMRC Desc:	margin of error : 30 m - 100 m
Remarks:		Location Method:	wwr
Elevrc Desc:			
Location Source Date:			
Improvement Location Source:			
Improvement Location Method:			
Source Revision Comment:			
Supplier Comment:			

Map Key	Number of Records	Direction/ Distance (m)	Elev/Diff (m)	Site	DB
41	1 of 1	WNW/204.6	49.8 / -0.14	Ottawa ON	FCS

SGC: 3506008
Site ID: 00005269
Departmental ID: 0402547705
Depart Code: IIA
Class Type:
Class:
Site Name:
Site Name (FR):
Site Status:
Site Status Desc:
Site Status (FR):
Description (FR):
Involv Code:
Census Division: Ottawa
Municipality: Ottawa
Census Sub Class: Urban
Latitude: 45.419789
Longitude: -75.720180
Location:
Protected Data: 0
FED: 062
Fed Electoral District: Ottawa Centre
Fed Electoral District (FR):
Metro: Ottawa - Gatineau
Nearest Pop. Area: Ottawa
Highest Step Cmpltd: 1
Site Deleted Flag:
Created: 2007-04-27T22:11:00
Modified: 2013-07-19T16:09:42.307
Property No.:
Est m³ Contmnted: 0.0000
Est Ha Contmnted:
Est Tons Contamin:
Est Population at 1 Km:
Est Population at 5 Km:
Est Population at 10 Km:
Est Population at 25 Km:
Est Population at 50 Km:
Reporting Org: Indigenous and Northern Affairs Canada (Indian and Inuit Affairs Program)
Reporting Org (FR): Affaires autochtones et du Nord Canada (Programme des affaires indiennes et inuites)
Reason for Involv: A reserve as defined in the Indian Act
Reason for Involv (FR): Une réserve au sens de la Loi sur les Indiens
Liab Third Party:
Class (FR):
Action Plan:
Action Plan (FR):
Site Mgmt Strategy:
Minimap URL:
Additional Info:
Additional Info (FR):

Annual Data

Fiscal Year: 2008-2009
Reporting Organization: IIA
Reporting Organization (EN): IIA
Reporting Organization (FR): IIA
Class Type:
Class (EN):
Class (FR):
CCME Flag:
CCME NCS Year:

Map Key	Number of Records	Direction/ Distance (m)	Elev/Diff (m)	Site	DB
---------	-------------------	----------------------------	------------------	------	----

Step Name (EN):
 Step Name (FR):
 Highest Step Completed: 01
 Highest Step Completed Desc:
 Planned Compl Date Step7:
 Planned Compl Date Step8:
 Planned Compl Date Step9:
 Created:
 Modified:
 NCSCS Year:
 Closed:
 Actual Cubic Metres Rem: 0.0000
 Actual Hectares Rem: 0.0000
 Actual Tons Remediated: 0.0000
 Total Asmt Expenditure: 0.00
 Total Remediation Expenditure: 0.00
 Total Care/Maint Expenditur: 0.00
 Total Mntring Expenditure: 0.00
 Ttl Expenditure Reduc Liabil:
 FCSAP Asmt Expenditure: 0.00
 FCSAP Remed Expenditure: 0.00
 FCSAP Care/Maint Expenditur: 0.00
 FCSAP Mntring Expenditure: 0.00

Annual Data

Fiscal Year: 2007-2008
 Reporting Organization: IIA
 Reporting Organization (EN): IIA
 Reporting Organization (FR): IIA
 Class Type:
 Class (EN):
 Class (FR):
 CCME Flag:
 CCME NCS Year:
 Step Name (EN):
 Step Name (FR):
 Highest Step Completed: 01
 Highest Step Completed Desc:
 Planned Compl Date Step7:
 Planned Compl Date Step8:
 Planned Compl Date Step9:
 Created:
 Modified:
 NCSCS Year:
 Closed:
 Actual Cubic Metres Rem: 0.0000
 Actual Hectares Rem: 0.0000
 Actual Tons Remediated: 0.0000
 Total Asmt Expenditure: 0.00
 Total Remediation Expenditure: 0.00
 Total Care/Maint Expenditur: 0.00
 Total Mntring Expenditure: 0.00
 Ttl Expenditure Reduc Liabil:
 FCSAP Asmt Expenditure: 0.00
 FCSAP Remed Expenditure: 0.00
 FCSAP Care/Maint Expenditur: 0.00
 FCSAP Mntring Expenditure: 0.00

Annual Data

Fiscal Year: 2006-2007
 Reporting Organization: IIA
 Reporting Organization (EN): IIA

Map Key	Number of Records	Direction/ Distance (m)	Elev/Diff (m)	Site	DB
Reporting Organization (FR):		IIA			
Class Type:					
Class (EN):					
Class (FR):					
CCME Flag:					
CCME NCS Year:					
Step Name (EN):					
Step Name (FR):					
Highest Step Completed:	01				
Highest Step Completed Desc:					
Planned Compl Date Step7:					
Planned Compl Date Step8:					
Planned Compl Date Step9:					
Created:					
Modified:					
NCSCS Year:					
Closed:					
Actual Cubic Metres Rem:	0.0000				
Actual Hectares Rem:	0.0000				
Actual Tons Remediated:	0.0000				
Total Asmt Expenditure:	0.00				
Total Remediation Expenditure:	0.00				
Total Care/Maint Expenditur:	0.00				
Total Mntring Expenditure:	0.00				
Ttl Expenditure Reduc Liabil:					
FCSAP Asmt Expenditure:	0.00				
FCSAP Remed Expenditure:	0.00				
FCSAP Care/Maint Expenditur:	0.00				
FCSAP Mntring Expenditure:	0.00				
<u>Annual Data</u>					
Fiscal Year:		2005-2006			
Reporting Organization:		IIA			
Reporting Organization (EN):		IIA			
Reporting Organization (FR):		IIA			
Class Type:					
Class (EN):					
Class (FR):					
CCME Flag:					
CCME NCS Year:					
Step Name (EN):					
Step Name (FR):					
Highest Step Completed:	01				
Highest Step Completed Desc:					
Planned Compl Date Step7:					
Planned Compl Date Step8:					
Planned Compl Date Step9:					
Created:					
Modified:					
NCSCS Year:					
Closed:					
Actual Cubic Metres Rem:	0.0000				
Actual Hectares Rem:	0.0000				
Actual Tons Remediated:	0.0000				
Total Asmt Expenditure:	0.00				
Total Remediation Expenditure:	0.00				
Total Care/Maint Expenditur:	0.00				
Total Mntring Expenditure:	0.00				
Ttl Expenditure Reduc Liabil:					
FCSAP Asmt Expenditure:	0.00				
FCSAP Remed Expenditure:	0.00				
FCSAP Care/Maint Expenditur:	0.00				
FCSAP Mntring Expenditure:	0.00				

Map Key	Number of Records	Direction/ Distance (m)	Elev/Diff (m)	Site	DB
42	1 of 1	WNW/205.3	49.8 / -0.14	Ottawa ON	FCS
SGC: 3506008 Site ID: 00005268 Departmental ID: 0402547605 Depart Code: IIA Class Type: Class: Site Name: Site Name (FR): Site Status: Site Status Desc: Site Status (FR): Description (FR): Involv Code: Census Division: Ottawa Municipality: Ottawa Census Sub Class: Urban Latitude: 45.419789 Longitude: -75.720190 Location: Protected Data: 0 FED: 062 Fed Electoral District: Ottawa Centre Fed Electoral District (FR): Metro: Ottawa - Gatineau Nearest Pop. Area: Ottawa Highest Step Cmpltd: 1 Site Deleted Flag: Created: 2007-04-27T22:11:00 Modified: 2013-07-19T16:09:42.307 Property No.: Est m³ Contmnted: 0.0000 Est Ha Contmnted: Est Tons Contamin: Est Population at 1 Km: Est Population at 5 Km: Est Population at 10 Km: Est Population at 25 Km: Est Population at 50 Km: Reporting Org: Indigenous and Northern Affairs Canada (Indian and Inuit Affairs Program) Reporting Org (FR): Affaires autochtones et du Nord Canada (Programme des affaires indiennes et inuites) Reason for Involv: A reserve as defined in the Indian Act Reason for Involv (FR): Une réserve au sens de la Loi sur les Indiens Liabile Third Party: Class (FR): Action Plan: Action Plan (FR): Site Mgmt Strategy: Minimap URL: Additional Info: Additional Info (FR):					

Annual Data

Fiscal Year: 2008-2009
Reporting Organization: IIA
Reporting Organization (EN): IIA
Reporting Organization (FR): IIA
Class Type:
Class (EN):
Class (FR):
CCME Flag:

Map Key	Number of Records	Direction/ Distance (m)	Elev/Diff (m)	Site	DB
---------	-------------------	----------------------------	------------------	------	----

CCME NCS Year:
Step Name (EN):
Step Name (FR):
Highest Step Completed: 01
Highest Step Completed Desc:
Planned Compl Date Step7:
Planned Compl Date Step8:
Planned Compl Date Step9:
Created:
Modified:
NCSCS Year:
Closed:
Actual Cubic Metres Rem: 0.0000
Actual Hectares Rem: 0.0000
Actual Tons Remediated: 0.0000
Total Asmt Expenditure: 0.00
Total Remediation Expenditure: 0.00
Total Care/Maint Expenditur: 0.00
Total Mntring Expenditure: 0.00
Ttl Expenditure Reduc Liabil:
FCSAP Asmt Expenditure: 0.00
FCSAP Remed Expenditure: 0.00
FCSAP Care/Maint Expenditur: 0.00
FCSAP Mntring Expenditure: 0.00

Annual Data

Fiscal Year: 2007-2008
Reporting Organization: IIA
Reporting Organization (EN): IIA
Reporting Organization (FR): IIA
Class Type:
Class (EN):
Class (FR):
CCME Flag:
CCME NCS Year:
Step Name (EN):
Step Name (FR):
Highest Step Completed: 01
Highest Step Completed Desc:
Planned Compl Date Step7:
Planned Compl Date Step8:
Planned Compl Date Step9:
Created:
Modified:
NCSCS Year:
Closed:
Actual Cubic Metres Rem: 0.0000
Actual Hectares Rem: 0.0000
Actual Tons Remediated: 0.0000
Total Asmt Expenditure: 0.00
Total Remediation Expenditure: 0.00
Total Care/Maint Expenditur: 0.00
Total Mntring Expenditure: 0.00
Ttl Expenditure Reduc Liabil:
FCSAP Asmt Expenditure: 0.00
FCSAP Remed Expenditure: 0.00
FCSAP Care/Maint Expenditur: 0.00
FCSAP Mntring Expenditure: 0.00

Annual Data

Fiscal Year: 2006-2007
Reporting Organization: IIA

Map Key	Number of Records	Direction/ Distance (m)	Elev/Diff (m)	Site	DB
Reporting Organization (EN):		IIA			
Reporting Organization (FR):		IIA			
Class Type:					
Class (EN):					
Class (FR):					
CCME Flag:					
CCME NCS Year:					
Step Name (EN):					
Step Name (FR):					
Highest Step Completed:	01				
Highest Step Completed Desc:					
Planned Compl Date Step7:					
Planned Compl Date Step8:					
Planned Compl Date Step9:					
Created:					
Modified:					
NCSCS Year:					
Closed:					
Actual Cubic Metres Rem:	0.0000				
Actual Hectares Rem:	0.0000				
Actual Tons Remediated:	0.0000				
Total Asmt Expenditure:	0.00				
Total Remediation Expenditure:	0.00				
Total Care/Maint Expenditur:	0.00				
Total Mntring Expenditure:	0.00				
Ttl Expenditure Reduc Liabil:					
FCSAP Asmt Expenditure:	0.00				
FCSAP Remed Expenditure:	0.00				
FCSAP Care/Maint Expenditur:	0.00				
FCSAP Mntring Expenditure:	0.00				

Annual Data

Fiscal Year:	2005-2006
Reporting Organization:	IIA
Reporting Organization (EN):	IIA
Reporting Organization (FR):	IIA
Class Type:	
Class (EN):	
Class (FR):	
CCME Flag:	
CCME NCS Year:	
Step Name (EN):	
Step Name (FR):	
Highest Step Completed:	01
Highest Step Completed Desc:	
Planned Compl Date Step7:	
Planned Compl Date Step8:	
Planned Compl Date Step9:	
Created:	
Modified:	
NCSCS Year:	
Closed:	
Actual Cubic Metres Rem:	0.0000
Actual Hectares Rem:	0.0000
Actual Tons Remediated:	0.0000
Total Asmt Expenditure:	0.00
Total Remediation Expenditure:	0.00
Total Care/Maint Expenditur:	0.00
Total Mntring Expenditure:	0.00
Ttl Expenditure Reduc Liabil:	
FCSAP Asmt Expenditure:	0.00
FCSAP Remed Expenditure:	0.00
FCSAP Care/Maint Expenditur:	0.00
FCSAP Mntring Expenditure:	0.00

Map Key	Number of Records	Direction/ Distance (m)	Elev/Diff (m)	Site	DB
43	1 of 1	WNW/207.2	49.8 / -0.14	Ottawa ON	FCS
SGC: 3506008 Site ID: 00005249 Departmental ID: 0902545705 Depart Code: IIA Class Type: Class: Site Name: Site Name (FR): Site Status: Site Status Desc: Site Status (FR): Description (FR): Involv Code: Census Division: Ottawa Municipality: Ottawa Census Sub Class: Urban Latitude: 45.419799 Longitude: -75.720210 Location: Protected Data: 0 FED: 062 Fed Electoral District: Ottawa Centre Fed Electoral District (FR): Metro: Ottawa - Gatineau Nearest Pop. Area: Ottawa Highest Step Cmpltd: 1 Site Deleted Flag: Created: 2007-04-27T22:07:00 Modified: 2013-07-19T16:09:42.307 Property No.: Est m³ Contmnted: 0.0000 Est Ha Contmnted: Est Tons Contamin: Est Population at 1 Km: Est Population at 5 Km: Est Population at 10 Km: Est Population at 25 Km: Est Population at 50 Km: Reporting Org: Indigenous and Northern Affairs Canada (Indian and Inuit Affairs Program) Reporting Org (FR): Affaires autochtones et du Nord Canada (Programme des affaires indiennes et inuites) Reason for Involv: A reserve as defined in the Indian Act Reason for Involv (FR): Une réserve au sens de la Loi sur les Indiens Liabile Third Party: Class (FR): Action Plan: Action Plan (FR): Site Mgmt Strategy: Minimap URL: Additional Info: Additional Info (FR):					

Annual Data

Fiscal Year:	2008-2009
Reporting Organization:	IIA
Reporting Organization (EN):	IIA
Reporting Organization (FR):	IIA
Class Type:	
Class (EN):	
Class (FR):	

Map Key	Number of Records	Direction/ Distance (m)	Elev/Diff (m)	Site	DB
---------	-------------------	----------------------------	------------------	------	----

CCME Flag:
CCME NCS Year:
Step Name (EN):
Step Name (FR):
Highest Step Completed: 01
Highest Step Completed Desc:
Planned Compl Date Step7:
Planned Compl Date Step8:
Planned Compl Date Step9:
Created:
Modified:
NCSCS Year:
Closed:
Actual Cubic Metres Rem: 0.0000
Actual Hectares Rem: 0.0000
Actual Tons Remediated: 0.0000
Total Asmt Expenditure: 0.00
Total Remediation Expenditure: 0.00
Total Care/Maint Expenditur: 0.00
Total Mntring Expenditure: 0.00
Ttl Expenditure Reduc Liabil:
FCSAP Asmt Expenditure: 0.00
FCSAP Remed Expenditure: 0.00
FCSAP Care/Maint Expenditur: 0.00
FCSAP Mntring Expenditure: 0.00

Annual Data

Fiscal Year: 2007-2008
Reporting Organization: IIA
Reporting Organization (EN): IIA
Reporting Organization (FR): IIA
Class Type:
Class (EN):
Class (FR):
CCME Flag:
CCME NCS Year:
Step Name (EN):
Step Name (FR):
Highest Step Completed: 01
Highest Step Completed Desc:
Planned Compl Date Step7:
Planned Compl Date Step8:
Planned Compl Date Step9:
Created:
Modified:
NCSCS Year:
Closed:
Actual Cubic Metres Rem: 0.0000
Actual Hectares Rem: 0.0000
Actual Tons Remediated: 0.0000
Total Asmt Expenditure: 0.00
Total Remediation Expenditure: 0.00
Total Care/Maint Expenditur: 0.00
Total Mntring Expenditure: 0.00
Ttl Expenditure Reduc Liabil:
FCSAP Asmt Expenditure: 0.00
FCSAP Remed Expenditure: 0.00
FCSAP Care/Maint Expenditur: 0.00
FCSAP Mntring Expenditure: 0.00

Annual Data

Fiscal Year: 2006-2007

<i>Map Key</i>	<i>Number of Records</i>	<i>Direction/ Distance (m)</i>	<i>Elev/Diff (m)</i>	<i>Site</i>	<i>DB</i>
<i>Reporting Organization:</i>			IIA		
<i>Reporting Organization (EN):</i>			IIA		
<i>Reporting Organization (FR):</i>			IIA		
<i>Class Type:</i>					
<i>Class (EN):</i>					
<i>Class (FR):</i>					
<i>CCME Flag:</i>					
<i>CCME NCS Year:</i>					
<i>Step Name (EN):</i>					
<i>Step Name (FR):</i>					
<i>Highest Step Completed:</i>		01			
<i>Highest Step Completed Desc:</i>					
<i>Planned Compl Date Step7:</i>					
<i>Planned Compl Date Step8:</i>					
<i>Planned Compl Date Step9:</i>					
<i>Created:</i>					
<i>Modified:</i>					
<i>NCSCS Year:</i>					
<i>Closed:</i>					
<i>Actual Cubic Metres Rem:</i>		0.0000			
<i>Actual Hectares Rem:</i>		0.0000			
<i>Actual Tons Remediated:</i>		0.0000			
<i>Total Asmt Expenditure:</i>		0.00			
<i>Total Remediation Expenditure:</i>		0.00			
<i>Total Care/Maint Expenditur:</i>		0.00			
<i>Total Mntring Expenditure:</i>		0.00			
<i>Ttl Expenditure Reduc Liabil:</i>					
<i>FCSAP Asmt Expenditure:</i>		0.00			
<i>FCSAP Remed Expenditure:</i>		0.00			
<i>FCSAP Care/Maint Expenditur:</i>		0.00			
<i>FCSAP Mntring Expenditure:</i>		0.00			
 <i>Annual Data</i>					
<i>Fiscal Year:</i>			2005-2006		
<i>Reporting Organization:</i>			IIA		
<i>Reporting Organization (EN):</i>			IIA		
<i>Reporting Organization (FR):</i>			IIA		
<i>Class Type:</i>					
<i>Class (EN):</i>					
<i>Class (FR):</i>					
<i>CCME Flag:</i>					
<i>CCME NCS Year:</i>					
<i>Step Name (EN):</i>					
<i>Step Name (FR):</i>					
<i>Highest Step Completed:</i>		01			
<i>Highest Step Completed Desc:</i>					
<i>Planned Compl Date Step7:</i>					
<i>Planned Compl Date Step8:</i>					
<i>Planned Compl Date Step9:</i>					
<i>Created:</i>					
<i>Modified:</i>					
<i>NCSCS Year:</i>					
<i>Closed:</i>					
<i>Actual Cubic Metres Rem:</i>		0.0000			
<i>Actual Hectares Rem:</i>		0.0000			
<i>Actual Tons Remediated:</i>		0.0000			
<i>Total Asmt Expenditure:</i>		0.00			
<i>Total Remediation Expenditure:</i>		0.00			
<i>Total Care/Maint Expenditur:</i>		0.00			
<i>Total Mntring Expenditure:</i>		0.00			
<i>Ttl Expenditure Reduc Liabil:</i>					
<i>FCSAP Asmt Expenditure:</i>		0.00			
<i>FCSAP Remed Expenditure:</i>		0.00			
<i>FCSAP Care/Maint Expenditur:</i>		0.00			

Map Key	Number of Records	Direction/ Distance (m)	Elev/Diff (m)	Site	DB
FCSAP Mntring Expenditure:		0.00			
44	1 of 1	NNE/208.5	49.9 / -0.03	ON	WWIS
Well ID:	7339940			Data Entry Status:	Yes
Construction Date:				Data Src:	
Primary Water Use:				Date Received:	8/22/2019
Sec. Water Use:				Selected Flag:	Yes
Final Well Status:				Abandonment Rec:	
Water Type:				Contractor:	1844
Casing Material:				Form Version:	8
Audit No:	C35492			Owner:	
Tag:	A251329			Street Name:	
Construction Method:				County:	OTTAWA
Elevation (m):				Municipality:	OTTAWA CITY
Elevation Reliability:				Site Info:	
Depth to Bedrock:				Lot:	
Well Depth:				Concession:	
Overburden/Bedrock:				Concession Name:	
Pump Rate:				Easting NAD83:	
Static Water Level:				Northing NAD83:	
Flowing (Y/N):				Zone:	
Flow Rate:				UTM Reliability:	
Clear/Cloudy:					
PDF URL (Map):					
<u>Bore Hole Information</u>					
Bore Hole ID:	1007598076			Elevation:	
DP2BR:				Elevrc:	
Spatial Status:				Zone:	18
Code OB:				East83:	443875
Code OB Desc:				North83:	5029942
Open Hole:				Org CS:	UTM83
Cluster Kind:				UTMRC:	5
Date Completed:	6/12/2019			UTMRC Desc:	margin of error : 100 m - 300 m
Remarks:				Location Method:	wwr
Elevrc Desc:					
Location Source Date:					
Improvement Location Source:					
Improvement Location Method:					
Source Revision Comment:					
Supplier Comment:					
45	1 of 1	N/208.6	49.9 / -0.03	3 BOOTH ST ON	WWIS
Well ID:	7338525			Data Entry Status:	Yes
Construction Date:				Data Src:	
Primary Water Use:	Monitoring			Date Received:	7/29/2019
Sec. Water Use:				Selected Flag:	Yes
Final Well Status:	Abandoned-Other			Abandonment Rec:	Yes
Water Type:				Contractor:	1844
Casing Material:				Form Version:	7
Audit No:	Z191670			Owner:	
Tag:				Street Name:	3 BOOTH ST
Construction Method:				County:	OTTAWA
Elevation (m):				Municipality:	OTTAWA CITY
Elevation Reliability:				Site Info:	
Depth to Bedrock:				Lot:	
Well Depth:				Concession:	

Map Key	Number of Records	Direction/ Distance (m)	Elev/Diff (m)	Site	DB
Overburden/Bedrock: Pump Rate: Static Water Level: Flowing (Y/N): Flow Rate: Clear/Cloudy: PDF URL (Map):				Concession Name: Easting NAD83: Northing NAD83: Zone: UTM Reliability:	
<u>Bore Hole Information</u>					
Bore Hole ID: 1007565613		Elevation:			
DP2BR:		Elevrc:			
Spatial Status:		Zone: 18			
Code OB:		East83: 443845			
Code OB Desc:		North83: 5029946			
Open Hole:		Org CS: UTM83			
Cluster Kind:		UTMRC: 5			
Date Completed: 5/29/2019		UTMRC Desc: margin of error : 100 m - 300 m			
Remarks:		Location Method: wwr			
Elevrc Desc:					
Location Source Date:					
Improvement Location Source:					
Improvement Location Method:					
Source Revision Comment:					
Supplier Comment:					

46	1 of 1	WNW/210.0	49.8 / -0.14	Ottawa ON	FCS
SGC: 3506008					
Site ID: 00005156					
Departmental ID:					
Depart Code: IIA					
Class Type:					
Class:					
Site Name:					
Site Name (FR):					
Site Status:					
Site Status Desc:					
Site Status (FR):					
Description (FR):					
Involv Code:					
Census Division:					
Municipality: Ottawa					
Census Sub Class:					
Latitude: 45.419850					
Longitude: -75.720210					
Location:					
Protected Data:					
FED: 062					
Fed Electoral District: Ottawa Centre					
Fed Electoral District (FR):					
Metro:					
Nearest Pop. Area:					
Highest Step Cmpltd:					
Site Deleted Flag:					
Created: 2007-04-27T21:55:00					
Modified: 2007-06-26T14:47:00					
Property No.:					
Est m³ Contmnted:					
Est Ha Contmnted:					
Est Tons Contamin:					
Est Population at 1 Km:					

Map Key	Number of Records	Direction/ Distance (m)	Elev/Diff (m)	Site	DB
Est Population at 5 Km: Est Population at 10 Km: Est Population at 25 Km: Est Population at 50 Km: Reporting Org: Indigenous and Northern Affairs Canada (Indian and Inuit Affairs Program) Reporting Org (FR): Affaires autochtones et du Nord Canada (Programme des affaires indiennes et inuites) Reason for Involv: A reserve as defined in the Indian Act Reason for Involv (FR): Une réserve au sens de la Loi sur les Indiens Liabile Third Party: Class (FR): Action Plan: Action Plan (FR): Site Mgmt Strategy: Minimap URL: Additional Info: Additional Info (FR):					

47	1 of 11	SSE/217.2	51.9 / 1.94	Canadian Museum of Civilization Corporation 1 Vimy Place Ottawa ON K1R 1C2	GEN
Generator No:	ON7149114			PO Box No:	
Status:				Country:	
Approval Years:	05,06,07,08			Choice of Contact:	
Contam. Facility:				Co Admin:	
MHSW Facility:				Phone No Admin:	
SIC Code:	712119				
SIC Description:	Museums (except Art Museums and Galleries)				

Detail(s)

Waste Class:	331
Waste Class Desc:	WASTE COMPRESSED GASES
Waste Class:	331
Waste Class Desc:	WASTE COMPRESSED GASES
Waste Class:	331
Waste Class Desc:	WASTE COMPRESSED GASES
Waste Class:	148
Waste Class Desc:	INORGANIC LABORATORY CHEMICALS
Waste Class:	148
Waste Class Desc:	INORGANIC LABORATORY CHEMICALS
Waste Class:	148
Waste Class Desc:	INORGANIC LABORATORY CHEMICALS
Waste Class:	121
Waste Class Desc:	ALKALINE WASTES - HEAVY METALS
Waste Class:	112
Waste Class Desc:	ACID WASTE - HEAVY METALS
Waste Class:	112
Waste Class Desc:	ACID WASTE - HEAVY METALS
Waste Class:	263
Waste Class Desc:	ORGANIC LABORATORY CHEMICALS
Waste Class:	252
Waste Class Desc:	WASTE OILS & LUBRICANTS

Map Key	Number of Records	Direction/ Distance (m)	Elev/Diff (m)	Site	DB
47	2 of 11	SSE/217.2	51.9 / 1.94	Canadian Museum of Civilization Corporation 1 Vimy Place Ottawa ON	GEN
Generator No:	ON7149114			PO Box No:	
Status:				Country:	
Approval Years:	2009			Choice of Contact:	
Contam. Facility:				Co Admin:	
MHSW Facility:				Phone No Admin:	
SIC Code:	712119				
SIC Description:	Museums (except Art Museums and Galleries)				
<u>Detail(s)</u>					
Waste Class:	112				
Waste Class Desc:	ACID WASTE - HEAVY METALS				
Waste Class:	121				
Waste Class Desc:	ALKALINE WASTES - HEAVY METALS				
Waste Class:	145				
Waste Class Desc:	PAINT/PIGMENT/COATING RESIDUES				
Waste Class:	148				
Waste Class Desc:	INORGANIC LABORATORY CHEMICALS				
Waste Class:	212				
Waste Class Desc:	ALIPHATIC SOLVENTS				
Waste Class:	221				
Waste Class Desc:	LIGHT FUELS				
Waste Class:	252				
Waste Class Desc:	WASTE OILS & LUBRICANTS				
Waste Class:	263				
Waste Class Desc:	ORGANIC LABORATORY CHEMICALS				
Waste Class:	331				
Waste Class Desc:	WASTE COMPRESSED GASES				
47	3 of 11	SSE/217.2	51.9 / 1.94	Canadian Museum of Civilization Corporation 1 Vimy Place Ottawa ON	GEN
Generator No:	ON7149114			PO Box No:	
Status:				Country:	
Approval Years:	2010			Choice of Contact:	
Contam. Facility:				Co Admin:	
MHSW Facility:				Phone No Admin:	
SIC Code:	712119				
SIC Description:	Museums (except Art Museums and Galleries)				
<u>Detail(s)</u>					
Waste Class:	263				
Waste Class Desc:	ORGANIC LABORATORY CHEMICALS				
Waste Class:	252				
Waste Class Desc:	WASTE OILS & LUBRICANTS				
Waste Class:	121				

Map Key	Number of Records	Direction/ Distance (m)	Elev/Diff (m)	Site	DB
Waste Class Desc:		ALKALINE WASTES - HEAVY METALS			
Waste Class:		221			
Waste Class Desc:		LIGHT FUELS			
Waste Class:		212			
Waste Class Desc:		ALIPHATIC SOLVENTS			
Waste Class:		145			
Waste Class Desc:		PAINT/PIGMENT/COATING RESIDUES			
Waste Class:		112			
Waste Class Desc:		ACID WASTE - HEAVY METALS			
Waste Class:		148			
Waste Class Desc:		INORGANIC LABORATORY CHEMICALS			
Waste Class:		331			
Waste Class Desc:		WASTE COMPRESSED GASES			

47	4 of 11	SSE/217.2	51.9 / 1.94	Canadian Museum of Civilization Corporation 1 Vimy Place Ottawa ON	GEN
Generator No:	ON7149114			PO Box No:	
Status:				Country:	
Approval Years:	2011			Choice of Contact:	
Contam. Facility:				Co Admin:	
MHSW Facility:				Phone No Admin:	
SIC Code:	712119				
SIC Description:	Museums (except Art Museums and Galleries)				
<u>Detail(s)</u>					
Waste Class:		121			
Waste Class Desc:		ALKALINE WASTES - HEAVY METALS			
Waste Class:		145			
Waste Class Desc:		PAINT/PIGMENT/COATING RESIDUES			
Waste Class:		252			
Waste Class Desc:		WASTE OILS & LUBRICANTS			
Waste Class:		221			
Waste Class Desc:		LIGHT FUELS			
Waste Class:		331			
Waste Class Desc:		WASTE COMPRESSED GASES			
Waste Class:		212			
Waste Class Desc:		ALIPHATIC SOLVENTS			
Waste Class:		112			
Waste Class Desc:		ACID WASTE - HEAVY METALS			
Waste Class:		148			
Waste Class Desc:		INORGANIC LABORATORY CHEMICALS			
Waste Class:		263			
Waste Class Desc:		ORGANIC LABORATORY CHEMICALS			

47	5 of 11	SSE/217.2	51.9 / 1.94	Canadian Museum of Civilization Corporation 1 Vimy Place	GEN
--------------------	---------	------------------	--------------------	---	------------

Map Key	Number of Records	Direction/ Distance (m)	Elev/Diff (m)	Site	DB
<i>Ottawa ON K1R 1C2</i>					
Generator No:	ON7149114			PO Box No:	
Status:				Country:	
Approval Years:	2012			Choice of Contact:	
Contam. Facility:				Co Admin:	
MHSW Facility:				Phone No Admin:	
SIC Code:	712119				
SIC Description:	Museums (except Art Museums and Galleries)				
<u>Detail(s)</u>					
Waste Class:	212				
Waste Class Desc:	ALIPHATIC SOLVENTS				
Waste Class:	148				
Waste Class Desc:	INORGANIC LABORATORY CHEMICALS				
Waste Class:	112				
Waste Class Desc:	ACID WASTE - HEAVY METALS				
Waste Class:	331				
Waste Class Desc:	WASTE COMPRESSED GASES				
Waste Class:	145				
Waste Class Desc:	PAINT/PIGMENT/COATING RESIDUES				
Waste Class:	263				
Waste Class Desc:	ORGANIC LABORATORY CHEMICALS				
Waste Class:	252				
Waste Class Desc:	WASTE OILS & LUBRICANTS				
Waste Class:	121				
Waste Class Desc:	ALKALINE WASTES - HEAVY METALS				
Waste Class:	221				
Waste Class Desc:	LIGHT FUELS				

<u>47</u>	6 of 11	SSE/217.2	51.9 / 1.94	Canadian Museum of History 1 Vimy Place Ottawa ON	GEN
Generator No:	ON7149114			PO Box No:	
Status:				Country:	
Approval Years:	2013			Choice of Contact:	
Contam. Facility:				Co Admin:	
MHSW Facility:				Phone No Admin:	
SIC Code:	712119				
SIC Description:	MUSEUMS (EXCEPT ART MUSEUMS AND GALLERIES)				
<u>Detail(s)</u>					
Waste Class:	263				
Waste Class Desc:	ORGANIC LABORATORY CHEMICALS				
Waste Class:	251				
Waste Class Desc:	OIL SKIMMINGS & SLUDGES				
Waste Class:	148				
Waste Class Desc:	INORGANIC LABORATORY CHEMICALS				
Waste Class:	112				

Map Key	Number of Records	Direction/ Distance (m)	Elev/Diff (m)	Site	DB
Waste Class Desc:		ACID WASTE - HEAVY METALS			
Waste Class:		221			
Waste Class Desc:		LIGHT FUELS			
Waste Class:		252			
Waste Class Desc:		WASTE OILS & LUBRICANTS			
Waste Class:		121			
Waste Class Desc:		ALKALINE WASTES - HEAVY METALS			
Waste Class:		331			
Waste Class Desc:		WASTE COMPRESSED GASES			
Waste Class:		145			
Waste Class Desc:		PAINT/PIGMENT/COATING RESIDUES			
Waste Class:		212			
Waste Class Desc:		ALIPHATIC SOLVENTS			

47	7 of 11	SSE/217.2	51.9 / 1.94	Canadian Museum of History 1 Vimy Place Ottawa ON K1R 1C2	GEN
Generator No:	ON7149114			PO Box No:	
Status:				Country:	Canada
Approval Years:	2016			Choice of Contact:	CO_ADMIN
Contam. Facility:	No			Co Admin:	Patrick Jefferson
MHSW Facility:	No			Phone No Admin:	8197767037 Ext.
SIC Code:	712119				
SIC Description:	MUSEUMS (EXCEPT ART MUSEUMS AND GALLERIES)				

Detail(s)

Waste Class:	263
Waste Class Desc:	ORGANIC LABORATORY CHEMICALS
Waste Class:	112
Waste Class Desc:	ACID WASTE - HEAVY METALS
Waste Class:	148
Waste Class Desc:	INORGANIC LABORATORY CHEMICALS
Waste Class:	212
Waste Class Desc:	ALIPHATIC SOLVENTS
Waste Class:	145
Waste Class Desc:	PAINT/PIGMENT/COATING RESIDUES
Waste Class:	251
Waste Class Desc:	OIL SKIMMINGS & SLUDGES
Waste Class:	221
Waste Class Desc:	LIGHT FUELS
Waste Class:	121
Waste Class Desc:	ALKALINE WASTES - HEAVY METALS
Waste Class:	331
Waste Class Desc:	WASTE COMPRESSED GASES
Waste Class:	252
Waste Class Desc:	WASTE OILS & LUBRICANTS

Map Key	Number of Records	Direction/ Distance (m)	Elev/Diff (m)	Site	DB
47	8 of 11	SSE/217.2	51.9 / 1.94	Canadian Museum of History 1 Vimy Place Ottawa ON K1R 1C2	GEN
Generator No:	ON7149114			PO Box No:	
Status:				Country:	Canada
Approval Years:	2015			Choice of Contact:	CO_ADMIN
Contam. Facility:	No			Co Admin:	Patrick Jefferson
MHSW Facility:	No			Phone No Admin:	8197767037 Ext.
SIC Code:	712119				
SIC Description:	MUSEUMS (EXCEPT ART MUSEUMS AND GALLERIES)				
<u>Detail(s)</u>					
Waste Class:	263				
Waste Class Desc:	ORGANIC LABORATORY CHEMICALS				
Waste Class:	221				
Waste Class Desc:	LIGHT FUELS				
Waste Class:	148				
Waste Class Desc:	INORGANIC LABORATORY CHEMICALS				
Waste Class:	145				
Waste Class Desc:	PAINT/PIGMENT/COATING RESIDUES				
Waste Class:	331				
Waste Class Desc:	WASTE COMPRESSED GASES				
Waste Class:	112				
Waste Class Desc:	ACID WASTE - HEAVY METALS				
Waste Class:	121				
Waste Class Desc:	ALKALINE WASTES - HEAVY METALS				
Waste Class:	252				
Waste Class Desc:	WASTE OILS & LUBRICANTS				
Waste Class:	212				
Waste Class Desc:	ALIPHATIC SOLVENTS				
Waste Class:	251				
Waste Class Desc:	OIL SKIMMINGS & SLUDGES				

47	9 of 11	SSE/217.2	51.9 / 1.94	Canadian Museum of History 1 Vimy Place Ottawa ON K1R 1C2	GEN
Generator No:	ON7149114			PO Box No:	
Status:				Country:	Canada
Approval Years:	2014			Choice of Contact:	CO_ADMIN
Contam. Facility:	No			Co Admin:	Patrick Jefferson
MHSW Facility:	No			Phone No Admin:	8197767037 Ext.
SIC Code:	712119				
SIC Description:	MUSEUMS (EXCEPT ART MUSEUMS AND GALLERIES)				
<u>Detail(s)</u>					
Waste Class:	221				
Waste Class Desc:	LIGHT FUELS				
Waste Class:	148				

Map Key	Number of Records	Direction/ Distance (m)	Elev/Diff (m)	Site	DB
Waste Class Desc:		INORGANIC LABORATORY CHEMICALS			
Waste Class:		331			
Waste Class Desc:		WASTE COMPRESSED GASES			
Waste Class:		112			
Waste Class Desc:		ACID WASTE - HEAVY METALS			
Waste Class:		145			
Waste Class Desc:		PAINT/PIGMENT/COATING RESIDUES			
Waste Class:		121			
Waste Class Desc:		ALKALINE WASTES - HEAVY METALS			
Waste Class:		251			
Waste Class Desc:		OIL SKIMMINGS & SLUDGES			
Waste Class:		263			
Waste Class Desc:		ORGANIC LABORATORY CHEMICALS			
Waste Class:		212			
Waste Class Desc:		ALIPHATIC SOLVENTS			
Waste Class:		252			
Waste Class Desc:		WASTE OILS & LUBRICANTS			

[47](#) 10 of 11 **SSE/217.2** **51.9 / 1.94** **Canadian Museum of History Facility Management** GEN
1 Vimy Place
Ottawa ON K1R 1C2

Generator No:	ON7149114	PO Box No:	
Status:	Registered	Country:	Canada
Approval Years:	As of Dec 2018	Choice of Contact:	
Contam. Facility:		Co Admin:	
MHSW Facility:		Phone No Admin:	
SIC Code:			
SIC Description:			

Detail(s)

Waste Class:	112 C
Waste Class Desc:	Acid solutions - containing heavy metals
Waste Class:	121 C
Waste Class Desc:	Alkaline slutions - containing heavy metals
Waste Class:	145 I
Waste Class Desc:	Wastes from the use of pigments, coatings and paints
Waste Class:	148 C
Waste Class Desc:	Misc. wastes and inorganic chemicals
Waste Class:	148 I
Waste Class Desc:	Misc. wastes and inorganic chemicals
Waste Class:	148 L
Waste Class Desc:	Misc. wastes and inorganic chemicals
Waste Class:	148 R
Waste Class Desc:	Misc. wastes and inorganic chemicals
Waste Class:	212 L
Waste Class Desc:	Aliphatic solvents and residues

Map Key	Number of Records	Direction/ Distance (m)	Elev/Diff (m)	Site	DB
Waste Class:		221 I			
Waste Class Desc:		Light fuels			
Waste Class:		251 L			
Waste Class Desc:		Waste oils/sludges (petroleum based)			
Waste Class:		252 L			
Waste Class Desc:		Waste crankcase oils and lubricants			
Waste Class:		263 I			
Waste Class Desc:		Misc. waste organic chemicals			
Waste Class:		331 I			
Waste Class Desc:		Waste compressed gases including cylinders			

<u>47</u>	11 of 11	SSE/217.2	51.9 / 1.94	Canadian Museum of History Facility Management 1 Vimy Place Ottawa ON K1R 1C2	GEN
Generator No:	ON7149114			PO Box No:	
Status:	Registered			Country:	Canada
Approval Years:	As of Oct 2019			Choice of Contact:	
Contam. Facility:				Co Admin:	
MHSW Facility:				Phone No Admin:	
SIC Code:					
SIC Description:					

Detail(s)

Waste Class:	252 L
Waste Class Desc:	Waste crankcase oils and lubricants
Waste Class:	148 C
Waste Class Desc:	Misc. wastes and inorganic chemicals
Waste Class:	145 I
Waste Class Desc:	Wastes from the use of pigments, coatings and paints
Waste Class:	148 R
Waste Class Desc:	Misc. wastes and inorganic chemicals
Waste Class:	121 C
Waste Class Desc:	Alkaline slutions - containing heavy metals
Waste Class:	251 L
Waste Class Desc:	Waste oils/sludges (petroleum based)
Waste Class:	212 L
Waste Class Desc:	Aliphatic solvents and residues
Waste Class:	146 L
Waste Class Desc:	Other specified inorganic sludges, slurries or solids
Waste Class:	112 C
Waste Class Desc:	Acid solutions - containing heavy metals
Waste Class:	221 I
Waste Class Desc:	Light fuels
Waste Class:	263 I
Waste Class Desc:	Misc. waste organic chemicals

Map Key	Number of Records	Direction/ Distance (m)	Elev/Diff (m)	Site	DB
Waste Class:		148 L			
Waste Class Desc:		Misc. wastes and inorganic chemicals			
Waste Class:		331 I			
Waste Class Desc:		Waste compressed gases including cylinders			
Waste Class:		148 I			
Waste Class Desc:		Misc. wastes and inorganic chemicals			

48	1 of 1	N/220.6	49.2 / -0.75	Booth St Ottawa ON	EHS
Order No:	20060615009			Nearest Intersection:	
Status:	C			Municipality:	
Report Type:	Custom Report			Client Prov/State:	ON
Report Date:	6/22/2006			Search Radius (km):	0.25
Date Received:	6/15/2006			X:	-75.718122
Previous Site Name:				Y:	45.420883
Lot/Building Size:					
Additional Info Ordered:					

49	1 of 1	E/221.6	49.5 / -0.43	Chaudiere Island Ottawa ON	WWIS
Well ID:	7333859			Data Entry Status:	
Construction Date:				Data Src:	
Primary Water Use:	Monitoring and Test Hole			Date Received:	4/15/2019
Sec. Water Use:				Selected Flag:	Yes
Final Well Status:	Monitoring and Test Hole			Abandonment Rec:	
Water Type:				Contractor:	7241
Casing Material:				Form Version:	7
Audit No:	Z231202			Owner:	
Tag:	A261067			Street Name:	Chaudiere Island
Construction Method:				County:	OTTAWA
Elevation (m):				Municipality:	OTTAWA CITY
Elevation Reliability:				Site Info:	
Depth to Bedrock:				Lot:	
Well Depth:				Concession:	
Overburden/Bedrock:				Concession Name:	
Pump Rate:				Easting NAD83:	
Static Water Level:				Northing NAD83:	
Flowing (Y/N):				Zone:	
Flow Rate:				UTM Reliability:	
Clear/Cloudy:					
PDF URL (Map):					

Bore Hole Information

Bore Hole ID:	1007435386	Elevation:	
DP2BR:		Elevrc:	
Spatial Status:		Zone:	18
Code OB:		East83:	444053
Code OB Desc:		North83:	5029767
Open Hole:		Org CS:	UTM83
Cluster Kind:		UTMRC:	4
Date Completed:	9/15/2018	UTMRC Desc:	margin of error : 30 m - 100 m
Remarks:		Location Method:	wwr
Elevrc Desc:			
Location Source Date:			
Improvement Location Source:			
Improvement Location Method:			

Map Key	Number of Records	Direction/ Distance (m)	Elev/Diff (m)	Site	DB
<i>Source Revision Comment:</i>					
<i>Supplier Comment:</i>					
<u>Overburden and Bedrock</u>					
<u>Materials Interval</u>					
Formation ID:		1007811080			
Layer:		5			
Color:		2			
General Color:		GREY			
Mat1:		15			
Most Common Material:		LIMESTONE			
Mat2:					
Mat2 Desc:					
Mat3:					
Mat3 Desc:					
Formation Top Depth:		18			
Formation End Depth:		36			
Formation End Depth UOM:		ft			
<u>Overburden and Bedrock</u>					
<u>Materials Interval</u>					
Formation ID:		1007811077			
Layer:		2			
Color:		6			
General Color:		BROWN			
Mat1:		28			
Most Common Material:		SAND			
Mat2:		11			
Mat2 Desc:		GRAVEL			
Mat3:		01			
Mat3 Desc:		FILL			
Formation Top Depth:		5			
Formation End Depth:		10			
Formation End Depth UOM:		ft			
<u>Overburden and Bedrock</u>					
<u>Materials Interval</u>					
Formation ID:		1007811078			
Layer:		3			
Color:		6			
General Color:		BROWN			
Mat1:		28			
Most Common Material:		SAND			
Mat2:		11			
Mat2 Desc:		GRAVEL			
Mat3:		01			
Mat3 Desc:		FILL			
Formation Top Depth:		10			
Formation End Depth:		15			
Formation End Depth UOM:		ft			
<u>Overburden and Bedrock</u>					
<u>Materials Interval</u>					
Formation ID:		1007811076			
Layer:		1			
Color:		6			
General Color:		BROWN			
Mat1:		28			

Map Key	Number of Records	Direction/ Distance (m)	Elev/Diff (m)	Site	DB
Most Common Material:		SAND			
Mat2:					
Mat2 Desc:		68			
Mat3:		DRY			
Mat3 Desc:		0			
Formation Top Depth:		5			
Formation End Depth:		ft			
Formation End Depth UOM:					
<u>Overburden and Bedrock</u>					
<u>Materials Interval</u>					
Formation ID:		1007811079			
Layer:		4			
Color:		6			
General Color:		BROWN			
Mat1:		28			
Most Common Material:		SAND			
Mat2:		11			
Mat2 Desc:		GRAVEL			
Mat3:		26			
Mat3 Desc:		ROCK			
Formation Top Depth:		15			
Formation End Depth:		18			
Formation End Depth UOM:		ft			
<u>Annular Space/Abandonment</u>					
<u>Sealing Record</u>					
Plug ID:		1007812243			
Layer:		1			
Plug From:		0			
Plug To:		7.5			
Plug Depth UOM:		ft			
<u>Annular Space/Abandonment</u>					
<u>Sealing Record</u>					
Plug ID:		1007812244			
Layer:		2			
Plug From:		7.5			
Plug To:		11			
Plug Depth UOM:		ft			
<u>Method of Construction & Well</u>					
<u>Use</u>					
Method Construction ID:		1007813408			
Method Construction Code:		5			
Method Construction:		Air Percussion			
Other Method Construction:					
<u>Pipe Information</u>					
Pipe ID:		1007809960			
Casing No:		0			
Comment:					
Alt Name:					
<u>Construction Record - Casing</u>					

Map Key	Number of Records	Direction/ Distance (m)	Elev/Diff (m)	Site	DB
Casing ID: 1007813801					
Layer: 1					
Material: 5					
Open Hole or Material: PLASTIC					
Depth From: 0					
Depth To: 6.5					
Casing Diameter: 5.2					
Casing Diameter UOM: Inch					
Casing Depth UOM: ft					
 <u>Construction Record - Screen</u>					
Screen ID: 1007814295					
Layer: 1					
Slot: 10					
Screen Top Depth: 6.5					
Screen End Depth: 11					
Screen Material: 5					
Screen Depth UOM: ft					
Screen Diameter UOM: Inch					
Screen Diameter: 6.03					
 <u>Results of Well Yield Testing</u>					
Pump Test ID: 1007814657					
Pump Set At:					
Static Level:					
Final Level After Pumping:					
Recommended Pump Depth:					
Pumping Rate:					
Flowing Rate:					
Recommended Pump Rate:					
Levels UOM: ft					
Rate UOM: GPM					
Water State After Test Code:					
Water State After Test:					
Pumping Test Method: 0					
Pumping Duration HR:					
Pumping Duration MIN:					
Flowing:					
 <u>Hole Diameter</u>					
Hole ID: 1007813128					
Diameter: 11.43					
Depth From: 0					
Depth To: 5.49					
Hole Depth UOM: ft					
Hole Diameter UOM: Inch					
 <u>Hole Diameter</u>					
Hole ID: 1007813129					
Diameter: 7.62					
Depth From: 5.49					
Depth To: 6					
Hole Depth UOM: ft					
Hole Diameter UOM: Inch					

Map Key	Number of Records	Direction/ Distance (m)	Elev/Diff (m)	Site	DB
SGC:		3506008			
Site ID:		00005247			
Departmental ID:		0902545505			
Depart Code:		IIA			
Class Type:					
Class:					
Site Name:					
Site Name (FR):					
Site Status:					
Site Status Desc:					
Site Status (FR):					
Description (FR):					
Involv Code:					
Census Division:		Ottawa			
Municipality:		Ottawa			
Census Sub Class:		Urban			
Latitude:		45.420220			
Longitude:		-75.720050			
Location:					
Protected Data:		0			
FED:		062			
Fed Electoral District:		Ottawa Centre			
Fed Electoral District (FR):					
Metro:		Ottawa - Gatineau			
Nearest Pop. Area:		Ottawa			
Highest Step Cmpltd:		1			
Site Deleted Flag:					
Created:		2007-04-27T22:06:00			
Modified:		2013-07-19T16:09:42.307			
Property No.:					
Est m³ Contmnted:		0.0000			
Est Ha Contmnted:					
Est Tons Contamin:					
Est Population at 1 Km:					
Est Population at 5 Km:					
Est Population at 10 Km:					
Est Population at 25 Km:					
Est Population at 50 Km:					
Reporting Org:		Indigenous and Northern Affairs Canada (Indian and Inuit Affairs Program)			
Reporting Org (FR):		Affaires autochtones et du Nord Canada (Programme des affaires indiennes et inuites)			
Reason for Involv:		A reserve as defined in the Indian Act			
Reason for Involv (FR):		Une réserve au sens de la Loi sur les Indiens			
Liable Third Party:					
Class (FR):					
Action Plan:					
Action Plan (FR):					
Site Mgmt Strategy:					
Minimap URL:					
Additional Info:					
Additional Info (FR):					
<u>Annual Data</u>					
Fiscal Year:		2008-2009			
Reporting Organization:		IIA			
Reporting Organization (EN):		IIA			
Reporting Organization (FR):		IIA			
Class Type:					
Class (EN):					
Class (FR):					
CCME Flag:					
CCME NCS Year:					
Step Name (EN):					
Step Name (FR):					
Highest Step Completed:		01			

Map Key	Number of Records	Direction/ Distance (m)	Elev/Diff (m)	Site	DB
---------	-------------------	----------------------------	------------------	------	----

Highest Step Completed Desc:

Planned Compl Date Step7:

Planned Compl Date Step8:

Planned Compl Date Step9:

Created:

Modified:

NCSCS Year:

Closed:

Actual Cubic Metres Rem: 0.0000

Actual Hectares Rem: 0.0000

Actual Tons Remediated: 0.0000

Total Asmt Expenditure: 0.00

Total Remediation Expenditure: 0.00

Total Care/Maint Expenditur: 0.00

Total Mntring Expenditure: 0.00

Ttl Expenditure Reduc Liabil:

FCSAP Asmt Expenditure: 0.00

FCSAP Remed Expenditure: 0.00

FCSAP Care/Maint Expenditur: 0.00

FCSAP Mntring Expenditure: 0.00

Annual Data

Fiscal Year: 2007-2008

Reporting Organization: IIA

Reporting Organization (EN): IIA

Reporting Organization (FR): IIA

Class Type:

Class (EN):

Class (FR):

CCME Flag:

CCME NCS Year:

Step Name (EN):

Step Name (FR):

Highest Step Completed: 01

Highest Step Completed Desc:

Planned Compl Date Step7:

Planned Compl Date Step8:

Planned Compl Date Step9:

Created:

Modified:

NCSCS Year:

Closed:

Actual Cubic Metres Rem: 0.0000

Actual Hectares Rem: 0.0000

Actual Tons Remediated: 0.0000

Total Asmt Expenditure: 0.00

Total Remediation Expenditure: 0.00

Total Care/Maint Expenditur: 0.00

Total Mntring Expenditure: 0.00

Ttl Expenditure Reduc Liabil:

FCSAP Asmt Expenditure: 0.00

FCSAP Remed Expenditure: 0.00

FCSAP Care/Maint Expenditur: 0.00

FCSAP Mntring Expenditure: 0.00

Annual Data

Fiscal Year: 2006-2007

Reporting Organization: IIA

Reporting Organization (EN): IIA

Reporting Organization (FR): IIA

Class Type:

Class (EN):

Map Key	Number of Records	Direction/ Distance (m)	Elev/Diff (m)	Site	DB
Class (FR): CCME Flag: CCME NCS Year: Step Name (EN): Step Name (FR): Highest Step Completed: 01 Highest Step Completed Desc: Planned Compl Date Step7: Planned Compl Date Step8: Planned Compl Date Step9: Created: Modified: NCSCS Year: Closed: Actual Cubic Metres Rem: 0.0000 Actual Hectares Rem: 0.0000 Actual Tons Remediated: 0.0000 Total Asmt Expenditure: 0.00 Total Remediation Expenditure: 0.00 Total Care/Maint Expenditur: 0.00 Total Mntring Expenditure: 0.00 Ttl Expenditure Reduc Liabil: FCSAP Asmt Expenditure: 0.00 FCSAP Remed Expenditure: 0.00 FCSAP Care/Maint Expenditur: 0.00 FCSAP Mntring Expenditure: 0.00					
<u>Annual Data</u>					
Fiscal Year: 2005-2006 Reporting Organization: IIA Reporting Organization (EN): IIA Reporting Organization (FR): IIA Class Type: Class (EN): Class (FR): CCME Flag: CCME NCS Year: Step Name (EN): Step Name (FR): Highest Step Completed: 01 Highest Step Completed Desc: Planned Compl Date Step7: Planned Compl Date Step8: Planned Compl Date Step9: Created: Modified: NCSCS Year: Closed: Actual Cubic Metres Rem: 0.0000 Actual Hectares Rem: 0.0000 Actual Tons Remediated: 0.0000 Total Asmt Expenditure: 0.00 Total Remediation Expenditure: 0.00 Total Care/Maint Expenditur: 0.00 Total Mntring Expenditure: 0.00 Ttl Expenditure Reduc Liabil: FCSAP Asmt Expenditure: 0.00 FCSAP Remed Expenditure: 0.00 FCSAP Care/Maint Expenditur: 0.00 FCSAP Mntring Expenditure: 0.00					
51	1 of 1	WNW/224.2	49.9 / -0.06	Ottawa ON	FCS

Map Key	Number of Records	Direction/ Distance (m)	Elev/Diff (m)	Site	DB
SGC:		3506008			
Site ID:		00005248			
Departmental ID:		0902545605			
Depart Code:		IIA			
Class Type:					
Class:					
Site Name:					
Site Name (FR):					
Site Status:					
Site Status Desc:					
Site Status (FR):					
Description (FR):					
Involv Code:					
Census Division:		Ottawa			
Municipality:		Ottawa			
Census Sub Class:		Urban			
Latitude:		45.420220			
Longitude:		-75.720060			
Location:					
Protected Data:		0			
FED:		062			
Fed Electoral District:		Ottawa Centre			
Fed Electoral District (FR):					
Metro:		Ottawa - Gatineau			
Nearest Pop. Area:		Ottawa			
Highest Step Cmpltd:		1			
Site Deleted Flag:					
Created:		2007-04-27T22:06:00			
Modified:		2013-07-19T16:09:42.307			
Property No.:					
Est m³ Contmnted:		0.0000			
Est Ha Contmnted:					
Est Tons Contamin:					
Est Population at 1 Km:					
Est Population at 5 Km:					
Est Population at 10 Km:					
Est Population at 25 Km:					
Est Population at 50 Km:					
Reporting Org:		Indigenous and Northern Affairs Canada (Indian and Inuit Affairs Program)			
Reporting Org (FR):		Affaires autochtones et du Nord Canada (Programme des affaires indiennes et inuites)			
Reason for Involv:		A reserve as defined in the Indian Act			
Reason for Involv (FR):		Une réserve au sens de la Loi sur les Indiens			
Liabile Third Party:					
Class (FR):					
Action Plan:					
Action Plan (FR):					
Site Mgmt Strategy:					
Minimap URL:					
Additional Info:					
Additional Info (FR):					
<u>Annual Data</u>					
Fiscal Year:		2008-2009			
Reporting Organization:		IIA			
Reporting Organization (EN):		IIA			
Reporting Organization (FR):		IIA			
Class Type:					
Class (EN):					
Class (FR):					
CCME Flag:					
CCME NCS Year:					
Step Name (EN):					
Step Name (FR):					

Map Key	Number of Records	Direction/ Distance (m)	Elev/Diff (m)	Site	DB
Highest Step Completed:	01				
Highest Step Completed Desc:					
Planned Compl Date Step7:					
Planned Compl Date Step8:					
Planned Compl Date Step9:					
Created:					
Modified:					
NCSCS Year:					
Closed:					
Actual Cubic Metres Rem:	0.0000				
Actual Hectares Rem:	0.0000				
Actual Tons Remediated:	0.0000				
Total Asmt Expenditure:	0.00				
Total Remediation Expenditure:	0.00				
Total Care/Maint Expenditur:	0.00				
Total Mntring Expenditure:	0.00				
Ttl Expenditure Reduc Liabil:					
FCSAP Asmt Expenditure:	0.00				
FCSAP Remed Expenditure:	0.00				
FCSAP Care/Maint Expenditur:	0.00				
FCSAP Mntring Expenditure:	0.00				
<u>Annual Data</u>					
Fiscal Year:	2007-2008				
Reporting Organization:	IIA				
Reporting Organization (EN):	IIA				
Reporting Organization (FR):	IIA				
Class Type:					
Class (EN):					
Class (FR):					
CCME Flag:					
CCME NCS Year:					
Step Name (EN):					
Step Name (FR):					
Highest Step Completed:	01				
Highest Step Completed Desc:					
Planned Compl Date Step7:					
Planned Compl Date Step8:					
Planned Compl Date Step9:					
Created:					
Modified:					
NCSCS Year:					
Closed:					
Actual Cubic Metres Rem:	0.0000				
Actual Hectares Rem:	0.0000				
Actual Tons Remediated:	0.0000				
Total Asmt Expenditure:	0.00				
Total Remediation Expenditure:	0.00				
Total Care/Maint Expenditur:	0.00				
Total Mntring Expenditure:	0.00				
Ttl Expenditure Reduc Liabil:					
FCSAP Asmt Expenditure:	0.00				
FCSAP Remed Expenditure:	0.00				
FCSAP Care/Maint Expenditur:	0.00				
FCSAP Mntring Expenditure:	0.00				
<u>Annual Data</u>					
Fiscal Year:	2006-2007				
Reporting Organization:	IIA				
Reporting Organization (EN):	IIA				
Reporting Organization (FR):	IIA				
Class Type:					

Map Key	Number of Records	Direction/ Distance (m)	Elev/Diff (m)	Site	DB
Class (EN):					
Class (FR):					
CCME Flag:					
CCME NCS Year:					
Step Name (EN):					
Step Name (FR):					
Highest Step Completed:					
	01				
Highest Step Completed Desc:					
Planned Compl Date Step7:					
Planned Compl Date Step8:					
Planned Compl Date Step9:					
Created:					
Modified:					
NCSCS Year:					
Closed:					
Actual Cubic Metres Rem:					
	0.0000				
Actual Hectares Rem:					
	0.0000				
Actual Tons Remediated:					
	0.0000				
Total Asmt Expenditure:					
	0.00				
Total Remediation Expenditure:					
	0.00				
Total Care/Maint Expenditur:					
	0.00				
Total Mntring Expenditure:					
	0.00				
Ttl Expenditure Reduc Liabil:					
FCSAP Asmt Expenditure:					
	0.00				
FCSAP Remed Expenditure:					
	0.00				
FCSAP Care/Maint Expenditur:					
	0.00				
FCSAP Mntring Expenditure:					
	0.00				
 <u>Annual Data</u>					
Fiscal Year:					
	2005-2006				
Reporting Organization:					
	IIA				
Reporting Organization (EN):					
	IIA				
Reporting Organization (FR):					
	IIA				
Class Type:					
Class (EN):					
Class (FR):					
CCME Flag:					
CCME NCS Year:					
Step Name (EN):					
Step Name (FR):					
Highest Step Completed:					
	01				
Highest Step Completed Desc:					
Planned Compl Date Step7:					
Planned Compl Date Step8:					
Planned Compl Date Step9:					
Created:					
Modified:					
NCSCS Year:					
Closed:					
Actual Cubic Metres Rem:					
	0.0000				
Actual Hectares Rem:					
	0.0000				
Actual Tons Remediated:					
	0.0000				
Total Asmt Expenditure:					
	0.00				
Total Remediation Expenditure:					
	0.00				
Total Care/Maint Expenditur:					
	0.00				
Total Mntring Expenditure:					
	0.00				
Ttl Expenditure Reduc Liabil:					
FCSAP Asmt Expenditure:					
	0.00				
FCSAP Remed Expenditure:					
	0.00				
FCSAP Care/Maint Expenditur:					
	0.00				
FCSAP Mntring Expenditure:					
	0.00				

Map Key	Number of Records	Direction/ Distance (m)	Elev/Diff (m)	Site	DB
52	1 of 1	WNW/230.5	49.9 / -0.06	Ottawa ON	FCS

SGC: 3506008
Site ID: 00004942
Departmental ID: 0602515005
Depart Code: IIA
Class Type:
Class:
Site Name:
Site Name (FR):
Site Status:
Site Status Desc:
Site Status (FR):
Description (FR):
Involv Code:
Census Division: Ottawa
Municipality: Ottawa
Census Sub Class: Urban
Latitude: 45.420180
Longitude: -75.720210
Location:
Protected Data: 0
FED: 062
Fed Electoral District: Ottawa Centre
Fed Electoral District (FR):
Metro: Ottawa - Gatineau
Nearest Pop. Area: Ottawa
Highest Step Cmpltd: 1
Site Deleted Flag:
Created: 2007-04-27T21:36:00
Modified: 2013-07-19T16:09:42.307
Property No.:
Est m³ Contmnted: 0.0000
Est Ha Contmnted:
Est Tons Contamin:
Est Population at 1 Km:
Est Population at 5 Km:
Est Population at 10 Km:
Est Population at 25 Km:
Est Population at 50 Km:
Reporting Org: Indigenous and Northern Affairs Canada (Indian and Inuit Affairs Program)
Reporting Org (FR): Affaires autochtones et du Nord Canada (Programme des affaires indiennes et inuites)
Reason for Involv: A reserve as defined in the Indian Act
Reason for Involv (FR): Une réserve au sens de la Loi sur les Indiens
Liab Third Party:
Class (FR):
Action Plan:
Action Plan (FR):
Site Mgmt Strategy:
Minimap URL:
Additional Info:
Additional Info (FR):

Annual Data

Fiscal Year: 2008-2009
Reporting Organization: IIA
Reporting Organization (EN): IIA
Reporting Organization (FR): IIA
Class Type:
Class (EN):
Class (FR):
CCME Flag:
CCME NCS Year:

Map Key	Number of Records	Direction/ Distance (m)	Elev/Diff (m)	Site	DB
---------	-------------------	----------------------------	------------------	------	----

Step Name (EN):
 Step Name (FR):
 Highest Step Completed: 01
 Highest Step Completed Desc:
 Planned Compl Date Step7:
 Planned Compl Date Step8:
 Planned Compl Date Step9:
 Created:
 Modified:
 NCSCS Year:
 Closed:
 Actual Cubic Metres Rem: 0.0000
 Actual Hectares Rem: 0.0000
 Actual Tons Remediated: 0.0000
 Total Asmt Expenditure: 0.00
 Total Remediation Expenditure: 0.00
 Total Care/Maint Expenditur: 0.00
 Total Mntring Expenditure: 0.00
 Ttl Expenditure Reduc Liabil:
 FCSAP Asmt Expenditure: 0.00
 FCSAP Remed Expenditure: 0.00
 FCSAP Care/Maint Expenditur: 0.00
 FCSAP Mntring Expenditure: 0.00

Annual Data

Fiscal Year: 2007-2008
 Reporting Organization: IIA
 Reporting Organization (EN): IIA
 Reporting Organization (FR): IIA
 Class Type:
 Class (EN):
 Class (FR):
 CCME Flag:
 CCME NCS Year:
 Step Name (EN):
 Step Name (FR):
 Highest Step Completed: 01
 Highest Step Completed Desc:
 Planned Compl Date Step7:
 Planned Compl Date Step8:
 Planned Compl Date Step9:
 Created:
 Modified:
 NCSCS Year:
 Closed:
 Actual Cubic Metres Rem: 0.0000
 Actual Hectares Rem: 0.0000
 Actual Tons Remediated: 0.0000
 Total Asmt Expenditure: 0.00
 Total Remediation Expenditure: 0.00
 Total Care/Maint Expenditur: 0.00
 Total Mntring Expenditure: 0.00
 Ttl Expenditure Reduc Liabil:
 FCSAP Asmt Expenditure: 0.00
 FCSAP Remed Expenditure: 0.00
 FCSAP Care/Maint Expenditur: 0.00
 FCSAP Mntring Expenditure: 0.00

Annual Data

Fiscal Year: 2006-2007
 Reporting Organization: IIA
 Reporting Organization (EN): IIA

Map Key	Number of Records	Direction/ Distance (m)	Elev/Diff (m)	Site	DB
Reporting Organization (FR): IIA					
Class Type:					
Class (EN):					
Class (FR):					
CCME Flag:					
CCME NCS Year:					
Step Name (EN):					
Step Name (FR):					
Highest Step Completed: 01					
Highest Step Completed Desc:					
Planned Compl Date Step7:					
Planned Compl Date Step8:					
Planned Compl Date Step9:					
Created:					
Modified:					
NCSCS Year:					
Closed:					
Actual Cubic Metres Rem: 0.0000					
Actual Hectares Rem: 0.0000					
Actual Tons Remediated: 0.0000					
Total Asmt Expenditure: 0.00					
Total Remediation Expenditure: 0.00					
Total Care/Maint Expenditur: 0.00					
Total Mntring Expenditure: 0.00					
Ttl Expenditure Reduc Liabil:					
FCSAP Asmt Expenditure: 0.00					
FCSAP Remed Expenditure: 0.00					
FCSAP Care/Maint Expenditur: 0.00					
FCSAP Mntring Expenditure: 0.00					
 Annual Data					
Fiscal Year: 2005-2006					
Reporting Organization: IIA					
Reporting Organization (EN): IIA					
Reporting Organization (FR): IIA					
Class Type:					
Class (EN):					
Class (FR):					
CCME Flag:					
CCME NCS Year:					
Step Name (EN):					
Step Name (FR):					
Highest Step Completed: 01					
Highest Step Completed Desc:					
Planned Compl Date Step7:					
Planned Compl Date Step8:					
Planned Compl Date Step9:					
Created:					
Modified:					
NCSCS Year:					
Closed:					
Actual Cubic Metres Rem: 0.0000					
Actual Hectares Rem: 0.0000					
Actual Tons Remediated: 0.0000					
Total Asmt Expenditure: 0.00					
Total Remediation Expenditure: 0.00					
Total Care/Maint Expenditur: 0.00					
Total Mntring Expenditure: 0.00					
Ttl Expenditure Reduc Liabil:					
FCSAP Asmt Expenditure: 0.00					
FCSAP Remed Expenditure: 0.00					
FCSAP Care/Maint Expenditur: 0.00					
FCSAP Mntring Expenditure: 0.00					

Map Key	Number of Records	Direction/ Distance (m)	Elev/Diff (m)	Site	DB
53	1 of 1	WNW/231.4	49.9 / -0.06	207 - Bearskin Lake - 06319 - BEARSKIN LAKE / 0402384905 Ottawa ON	FCS
SGC: 3506008 Site ID: 00003640 Departmental ID: 0402384905 Depart Code: IIA Class Type: Class: Site Name: 207 - Bearskin Lake - 06319 - BEARSKIN LAKE / 0402384905 Site Name (FR): 207 - Bearskin Lake - 06319 - BEARSKIN LAKE / 0402384905 Site Status: Site Status Desc: Site Status (FR): Description (FR): Involv Code: Census Division: Ottawa Municipality: Ottawa Census Sub Class: 1 Latitude: 45.420210 Longitude: -75.720190 Location: Protected Data: 0 FED: 062 Fed Electoral District: Ottawa Centre Fed Electoral District (FR): Metro: Nearest Pop. Area: Highest Step Cmpltd: 1 Site Deleted Flag: Created: 2007-04-27T19:26:00 Modified: 2014-02-21T16:23:00 Property No.: Est m³ Contmnted: 0.0000 Est Ha Contmnted: 0.0000 Est Tons Contamin: 0.0000 Est Population at 1 Km: Est Population at 5 Km: Est Population at 10 Km: Est Population at 25 Km: Est Population at 50 Km: Reporting Org: Indigenous and Northern Affairs Canada (Indian and Inuit Affairs Program) Reporting Org (FR): Affaires autochtones et du Nord Canada (Programme des affaires indiennes et inuites) Reason for Involv: A reserve as defined in the Indian Act Reason for Involv (FR): Une réserve au sens de la Loi sur les Indiens Liabile Third Party: Class (FR): Action Plan: Action Plan (FR): Site Mgmt Strategy: Additional assessment Minimap URL: Additional Info: Additional Info (FR):					

Management

Management Code: 5
Management Type (EN): Additional assessment
Management Type (FR): Évaluation complémentaire

Annual Data

Map Key	Number of Records	Direction/ Distance (m)	Elev/Diff (m)	Site	DB
Fiscal Year:		2012-2013			
Reporting Organization:		IIA			
Reporting Organization (EN):		IIA			
Reporting Organization (FR):		IIA			
Class Type:					
Class (EN):					
Class (FR):					
CCME Flag:					
CCME NCS Year:					
Step Name (EN):					
Step Name (FR):					
Highest Step Completed:		01			
Highest Step Completed Desc:					
Planned Compl Date Step7:					
Planned Compl Date Step8:					
Planned Compl Date Step9:					
Created:					
Modified:					
NCSCS Year:					
Closed:					
Actual Cubic Metres Rem:		0.0000			
Actual Hectares Rem:		0.0000			
Actual Tons Remediated:		0.0000			
Total Asmt Expenditure:		0.00			
Total Remediation Expenditure:		0.00			
Total Care/Maint Expenditur:		0.00			
Total Mntring Expenditure:		0.00			
Ttl Expenditure Reduc Liabil:					
FCSAP Asmt Expenditure:		0.00			
FCSAP Remed Expenditure:		0.00			
FCSAP Care/Maint Expenditur:		0.00			
FCSAP Mntring Expenditure:		0.00			
<u>Annual Data</u>					
Fiscal Year:		2011-2012			
Reporting Organization:		IIA			
Reporting Organization (EN):		IIA			
Reporting Organization (FR):		IIA			
Class Type:					
Class (EN):					
Class (FR):					
CCME Flag:					
CCME NCS Year:					
Step Name (EN):					
Step Name (FR):					
Highest Step Completed:		01			
Highest Step Completed Desc:					
Planned Compl Date Step7:					
Planned Compl Date Step8:					
Planned Compl Date Step9:					
Created:					
Modified:					
NCSCS Year:					
Closed:					
Actual Cubic Metres Rem:		0.0000			
Actual Hectares Rem:		0.0000			
Actual Tons Remediated:		0.0000			
Total Asmt Expenditure:		0.00			
Total Remediation Expenditure:		0.00			
Total Care/Maint Expenditur:		0.00			
Total Mntring Expenditure:		0.00			
Ttl Expenditure Reduc Liabil:					
FCSAP Asmt Expenditure:		0.00			

Map Key	Number of Records	Direction/ Distance (m)	Elev/Diff (m)	Site	DB
FCSAP Remed Expenditure:		0.00			
FCSAP Care/Maint Expenditur:		0.00			
FCSAP Mntring Expenditure:		0.00			

Annual Data

Fiscal Year: 2010-2011
Reporting Organization: IIA
Reporting Organization (EN): IIA
Reporting Organization (FR): IIA
Class Type:
Class (EN):
Class (FR):
CCME Flag:
CCME NCS Year:
Step Name (EN):
Step Name (FR):
Highest Step Completed: 01
Highest Step Completed Desc:
Planned Compl Date Step7:
Planned Compl Date Step8:
Planned Compl Date Step9:
Created:
Modified:
NCSCS Year:
Closed:
Actual Cubic Metres Rem: 0.0000
Actual Hectares Rem: 0.0000
Actual Tons Remediated: 0.0000
Total Asmt Expenditure: 0.00
Total Remediation Expenditure: 0.00
Total Care/Maint Expenditur: 0.00
Total Mntring Expenditure: 0.00
Ttl Expenditure Reduc Liabil:
FCSAP Asmt Expenditure: 0.00
FCSAP Remed Expenditure: 0.00
FCSAP Care/Maint Expenditur: 0.00
FCSAP Mntring Expenditure: 0.00

Annual Data

Fiscal Year: 2009-2010
Reporting Organization: IIA
Reporting Organization (EN): IIA
Reporting Organization (FR): IIA
Class Type:
Class (EN):
Class (FR):
CCME Flag:
CCME NCS Year:
Step Name (EN):
Step Name (FR):
Highest Step Completed: 01
Highest Step Completed Desc:
Planned Compl Date Step7:
Planned Compl Date Step8:
Planned Compl Date Step9:
Created:
Modified:
NCSCS Year:
Closed:
Actual Cubic Metres Rem: 0.0000
Actual Hectares Rem: 0.0000
Actual Tons Remediated: 0.0000

Map Key	Number of Records	Direction/ Distance (m)	Elev/Diff (m)	Site	DB
Total Asmt Expenditure:		0.00			
Total Remediation Expenditure:		0.00			
Total Care/Maint Expenditur:		0.00			
Total Mntring Expenditure:		0.00			
Ttl Expenditure Reduc Liabil:					
FCSAP Asmt Expenditure:		0.00			
FCSAP Remed Expenditure:		0.00			
FCSAP Care/Maint Expenditur:		0.00			
FCSAP Mntring Expenditure:		0.00			

Annual Data

Fiscal Year: 2008-2009
Reporting Organization: IIA
Reporting Organization (EN): IIA
Reporting Organization (FR): IIA
Class Type:
Class (EN):
Class (FR):
CCME Flag:
CCME NCS Year:
Step Name (EN):
Step Name (FR):
Highest Step Completed: 01
Highest Step Completed Desc:
Planned Compl Date Step7:
Planned Compl Date Step8:
Planned Compl Date Step9:
Created:
Modified:
NCSCS Year:
Closed:
Actual Cubic Metres Rem: 0.0000
Actual Hectares Rem: 0.0000
Actual Tons Remediated: 0.0000
Total Asmt Expenditure: 0.00
Total Remediation Expenditure: 0.00
Total Care/Maint Expenditur: 0.00
Total Mntring Expenditure: 0.00
Ttl Expenditure Reduc Liabil:
FCSAP Asmt Expenditure: 0.00
FCSAP Remed Expenditure: 0.00
FCSAP Care/Maint Expenditur: 0.00
FCSAP Mntring Expenditure: 0.00

Annual Data

Fiscal Year: 2007-2008
Reporting Organization: IIA
Reporting Organization (EN): IIA
Reporting Organization (FR): IIA
Class Type:
Class (EN):
Class (FR):
CCME Flag:
CCME NCS Year:
Step Name (EN):
Step Name (FR):
Highest Step Completed: 01
Highest Step Completed Desc:
Planned Compl Date Step7:
Planned Compl Date Step8:
Planned Compl Date Step9:
Created:

Map Key	Number of Records	Direction/ Distance (m)	Elev/Diff (m)	Site	DB
---------	-------------------	-------------------------	---------------	------	----

Modified:

NCSCS Year:

Closed:

Actual Cubic Metres Rem: 0.0000

Actual Hectares Rem: 0.0000

Actual Tons Remediated: 0.0000

Total Asmt Expenditure: 0.00

Total Remediation Expenditure: 0.00

Total Care/Maint Expenditur: 0.00

Total Mntring Expenditure: 0.00

Ttl Expenditure Reduc Liabil:

FCSAP Asmt Expenditure: 0.00

FCSAP Remed Expenditure: 0.00

FCSAP Care/Maint Expenditur: 0.00

FCSAP Mntring Expenditure: 0.00

Annual Data

Fiscal Year: 2006-2007

Reporting Organization: IIA

Reporting Organization (EN): IIA

Reporting Organization (FR): IIA

Class Type:

Class (EN):

Class (FR):

CCME Flag:

CCME NCS Year:

Step Name (EN):

Step Name (FR):

Highest Step Completed: 01

Highest Step Completed Desc:

Planned Compl Date Step7:

Planned Compl Date Step8:

Planned Compl Date Step9:

Created:

Modified:

NCSCS Year:

Closed:

Actual Cubic Metres Rem: 0.0000

Actual Hectares Rem: 0.0000

Actual Tons Remediated: 0.0000

Total Asmt Expenditure: 0.00

Total Remediation Expenditure: 0.00

Total Care/Maint Expenditur: 0.00

Total Mntring Expenditure: 0.00

Ttl Expenditure Reduc Liabil:

FCSAP Asmt Expenditure: 0.00

FCSAP Remed Expenditure: 0.00

FCSAP Care/Maint Expenditur: 0.00

FCSAP Mntring Expenditure: 0.00

Annual Data

Fiscal Year: 2005-2006

Reporting Organization: IIA

Reporting Organization (EN): IIA

Reporting Organization (FR): IIA

Class Type:

Class (EN):

Class (FR):

CCME Flag:

CCME NCS Year:

Step Name (EN):

Step Name (FR):

Map Key	Number of Records	Direction/ Distance (m)	Elev/Diff (m)	Site	DB
Highest Step Completed:		01			
Highest Step Completed Desc:					
Planned Compl Date Step7:					
Planned Compl Date Step8:					
Planned Compl Date Step9:					
Created:					
Modified:					
NCSCS Year:					
Closed:					
Actual Cubic Metres Rem:		0.0000			
Actual Hectares Rem:		0.0000			
Actual Tons Remediated:		0.0000			
Total Asmt Expenditure:		0.00			
Total Remediation Expenditure:		0.00			
Total Care/Maint Expenditur:		0.00			
Total Mntring Expenditure:		0.00			
Ttl Expenditure Reduc Liabil:					
FCSAP Asmt Expenditure:		0.00			
FCSAP Remed Expenditure:		0.00			
FCSAP Care/Maint Expenditur:		0.00			
FCSAP Mntring Expenditure:		0.00			

54	1 of 1	WNW/232.6	49.9 / -0.06	Ottawa ON	FCS
--------------------	--------	-----------	--------------	-----------	-----

SGC: 3506008
Site ID: 00004452
Departmental ID: 0902466005
Depart Code: IIA
Class Type:
Class:
Site Name:
Site Name (FR):
Site Status:
Site Status Desc:
Site Status (FR):
Description (FR):
Involv Code:
Census Division: Ottawa
Municipality: Ottawa
Census Sub Class: Urban
Latitude: 45.420210
Longitude: -75.720210
Location:
Protected Data: 0
FED: 062
Fed Electoral District: Ottawa Centre
Fed Electoral District (FR):
Metro: Ottawa - Gatineau
Nearest Pop. Area: Ottawa
Highest Step Cmpltd: 1
Site Deleted Flag:
Created: 2007-04-27T20:42:00
Modified: 2013-07-19T16:09:42.307
Property No.:
Est m³ Contmnted: 0.0000
Est Ha Contmnted:
Est Tons Contamin:
Est Population at 1 Km:
Est Population at 5 Km:
Est Population at 10 Km:
Est Population at 25 Km:
Est Population at 50 Km:
Reporting Org: Indigenous and Northern Affairs Canada (Indian and Inuit Affairs Program)
Reporting Org (FR): Affaires autochtones et du Nord Canada (Programme des affaires indiennes et inuites)

Map Key	Number of Records	Direction/ Distance (m)	Elev/Diff (m)	Site	DB
Reason for Involv:				A reserve as defined in the Indian Act	
Reason for Involv (FR):				Une réserve au sens de la Loi sur les Indiens	
Liabile Third Party:					
Class (FR):					
Action Plan:					
Action Plan (FR):					
Site Mgmt Strategy:					
Minimap URL:					
Additional Info:					
Additional Info (FR):					

Annual Data

Fiscal Year:	2008-2009
Reporting Organization:	IIA
Reporting Organization (EN):	IIA
Reporting Organization (FR):	IIA
Class Type:	
Class (EN):	
Class (FR):	
CCME Flag:	
CCME NCS Year:	
Step Name (EN):	
Step Name (FR):	
Highest Step Completed:	01
Highest Step Completed Desc:	
Planned Compl Date Step7:	
Planned Compl Date Step8:	
Planned Compl Date Step9:	
Created:	
Modified:	
NCSCS Year:	
Closed:	
Actual Cubic Metres Rem:	0.0000
Actual Hectares Rem:	0.0000
Actual Tons Remediated:	0.0000
Total Asmt Expenditure:	0.00
Total Remediation Expenditure:	0.00
Total Care/Maint Expenditur:	0.00
Total Mntring Expenditure:	0.00
Ttl Expenditure Reduc Liabil:	
FCSAP Asmt Expenditure:	0.00
FCSAP Remed Expenditure:	0.00
FCSAP Care/Maint Expenditur:	0.00
FCSAP Mntring Expenditure:	0.00

Annual Data

Fiscal Year:	2007-2008
Reporting Organization:	IIA
Reporting Organization (EN):	IIA
Reporting Organization (FR):	IIA
Class Type:	
Class (EN):	
Class (FR):	
CCME Flag:	
CCME NCS Year:	
Step Name (EN):	
Step Name (FR):	
Highest Step Completed:	01
Highest Step Completed Desc:	
Planned Compl Date Step7:	
Planned Compl Date Step8:	
Planned Compl Date Step9:	

Map Key	Number of Records	Direction/ Distance (m)	Elev/Diff (m)	Site	DB
---------	-------------------	-------------------------	---------------	------	----

Created:
 Modified:
 NCSCS Year:
 Closed:
 Actual Cubic Metres Rem: 0.0000
 Actual Hectares Rem: 0.0000
 Actual Tons Remediated: 0.0000
 Total Asmt Expenditure: 0.00
 Total Remediation Expenditure: 0.00
 Total Care/Maint Expenditur: 0.00
 Total Mntring Expenditure: 0.00
 Ttl Expenditure Reduc Liabil:
 FCSAP Asmt Expenditure: 0.00
 FCSAP Remed Expenditure: 0.00
 FCSAP Care/Maint Expenditur: 0.00
 FCSAP Mntring Expenditure: 0.00

Annual Data

Fiscal Year: 2006-2007
 Reporting Organization: IIA
 Reporting Organization (EN): IIA
 Reporting Organization (FR): IIA
 Class Type:
 Class (EN):
 Class (FR):
 CCME Flag:
 CCME NCS Year:
 Step Name (EN):
 Step Name (FR):
 Highest Step Completed: 01
 Highest Step Completed Desc:
 Planned Compl Date Step7:
 Planned Compl Date Step8:
 Planned Compl Date Step9:
 Created:
 Modified:
 NCSCS Year:
 Closed:
 Actual Cubic Metres Rem: 0.0000
 Actual Hectares Rem: 0.0000
 Actual Tons Remediated: 0.0000
 Total Asmt Expenditure: 0.00
 Total Remediation Expenditure: 0.00
 Total Care/Maint Expenditur: 0.00
 Total Mntring Expenditure: 0.00
 Ttl Expenditure Reduc Liabil:
 FCSAP Asmt Expenditure: 0.00
 FCSAP Remed Expenditure: 0.00
 FCSAP Care/Maint Expenditur: 0.00
 FCSAP Mntring Expenditure: 0.00

Annual Data

Fiscal Year: 2005-2006
 Reporting Organization: IIA
 Reporting Organization (EN): IIA
 Reporting Organization (FR): IIA
 Class Type:
 Class (EN):
 Class (FR):
 CCME Flag:
 CCME NCS Year:
 Step Name (EN):

Map Key	Number of Records	Direction/ Distance (m)	Elev/Diff (m)	Site	DB
Step Name (FR):					
Highest Step Completed:		01			
Highest Step Completed Desc:					
Planned Compl Date Step7:					
Planned Compl Date Step8:					
Planned Compl Date Step9:					
Created:					
Modified:					
NCSCS Year:					
Closed:					
Actual Cubic Metres Rem:		0.0000			
Actual Hectares Rem:		0.0000			
Actual Tons Remediated:		0.0000			
Total Asmt Expenditure:		0.00			
Total Remediation Expenditure:		0.00			
Total Care/Maint Expenditur:		0.00			
Total Mntring Expenditure:		0.00			
Ttl Expenditure Reduc Liabil:					
FCSAP Asmt Expenditure:		0.00			
FCSAP Remed Expenditure:		0.00			
FCSAP Care/Maint Expenditur:		0.00			
FCSAP Mntring Expenditure:		0.00			

55	1 of 101	WNW/241.7	49.8 / -0.09	Papiers de spécialité Eddy Ltée, Division Domtar	EEM
ON					

Environment Type: River
Mill Name: Usine Ottawa-Hull
Process Type: Wastepaper recycling
Mill ID: PP1186
Status: Toxicity
Receiving Waterbody: OTTAWA RIVER
Mill Address: 3, rue Eddy, C.P. 600, Hull, QC J8X 3Y7
Treatment Type: Secondary
Status As Of: Nov 2005
Latitude: 452512.000
Cycle: Summer 1998
Longitude : 0754314.000
EEM Cycle: 2
Effluent: effluent final
Collection Date: 19980818
Consultant Lab: Beak International incorporated
Species Tested: Ceriodaphnia dubia
Test Type: Reproduction
Flag LC50: >
LC50: 100.00
LC50 Lower 95cl:
LC50 Upper 95cl:
Flag EC25/IC25: >
EC25/IC25: 100.00
EC25/IC25 Lower 95cl:
EC25/IC25 Upper 95cl:
Comments: CI25: interpolation linéaire

55	2 of 101	WNW/241.7	49.8 / -0.09	Papiers de spécialité Eddy Ltée, Division Domtar	EEM
ON					

Environment Type: River
Mill Name: Usine Ottawa-Hull
Process Type: Wastepaper recycling
Mill ID: PP1186

Map Key	Number of Records	Direction/ Distance (m)	Elev/Diff (m)	Site	DB
		Status:	Toxicity		
		Receiving Waterbody:	OTTAWA RIVER		
		Mill Address:	3, rue Eddy, C.P. 600, Hull, QC J8X 3Y7		
		Treatment Type:	Secondary		
		Status As Of:	Nov 2005		
		Latitude:	452512.000		
		Cycle:	Summer 1998		
		Longitude :	0754314.000		
		EEM Cycle:	2		
		Effluent:	effluent final		
		Collection Date:	19980818		
		Consultant Lab:	Beak International incorporated		
		Species Tested:	Pimephales promelas		
		Test Type:	Growth		
		Flag LC50:	>		
		LC50:	100.00		
		LC50 Lower 95cl:			
		LC50 Upper 95cl:			
		Flag EC25/IC25:	>		
		EC25/IC25:	100.00		
		EC25/IC25 Lower 95cl:			
		EC25/IC25 Upper 95cl:			
		Comments:	CI25: interpolation linéaire		

55	3 of 101	WNW/241.7	49.8 / -0.09	Papiers de spécialité Eddy Ltée, Division Domtar	EEM
ON					

		Environment Type:	River		
		Mill Name:	Usine Ottawa-Hull		
		Process Type:	Wastepaper recycling		
		Mill ID:	PP1186		
		Status:	Toxicity		
		Receiving Waterbody:	OTTAWA RIVER		
		Mill Address:	3, rue Eddy, C.P. 600, Hull, QC J8X 3Y7		
		Treatment Type:	Secondary		
		Status As Of:	Nov 2005		
		Latitude:	452512.000		
		Cycle:	Summer 1998		
		Longitude :	0754314.000		
		EEM Cycle:	2		
		Effluent:	effluent final		
		Collection Date:	19980928		
		Consultant Lab:	Beak International incorporated		
		Species Tested:	Selenastrum capricornutum		
		Test Type:	Growth		
		Flag LC50:			
		LC50:			
		LC50 Lower 95cl:			
		LC50 Upper 95cl:			
		Flag EC25/IC25:	>		
		EC25/IC25:	100.00		
		EC25/IC25 Lower 95cl:			
		EC25/IC25 Upper 95cl:			
		Comments:	CI25: interpolation linéaire		

55	4 of 101	WNW/241.7	49.8 / -0.09	Papiers de spécialité Eddy Ltée, Division Domtar	EEM
ON					

		Environment Type:	River		
		Mill Name:	Usine Ottawa-Hull		

Map Key	Number of Records	Direction/ Distance (m)	Elev/Diff (m)	Site	DB
Process Type: Wastepaper recycling Mill ID: PP1186 Status: Toxicity Receiving Waterbody: OTTAWA RIVER Mill Address: 3, rue Eddy, C.P. 600, Hull, QC J8X 3Y7 Treatment Type: Secondary Status As Of: Nov 2005 Latitude: 452512.000 Cycle: Winter 1998 Longitude : 0754314.000 EEM Cycle: 2 Effluent: effluent final Collection Date: 19980223 Consultant Lab: Beak International incorporated Species Tested: Pimephales promelas Test Type: Growth Flag LC50: > LC50: 100.00 LC50 Lower 95cl: LC50 Upper 95cl: Flag EC25/IC25: > EC25/IC25: 100.00 EC25/IC25 Lower 95cl: EC25/IC25 Upper 95cl: Comments: CI25: interpolation linéaire					
55	5 of 101	WNW/241.7	49.8 / -0.09	Papiers de spécialité Eddy Ltée, Division Domtar	EEM
				ON	
Environment Type: River Mill Name: Usine Ottawa-Hull Process Type: Wastepaper recycling Mill ID: PP1186 Status: Toxicity Receiving Waterbody: OTTAWA RIVER Mill Address: 3, rue Eddy, C.P. 600, Hull, QC J8X 3Y7 Treatment Type: Secondary Status As Of: Nov 2005 Latitude: 452512.000 Cycle: Winter 1998 Longitude : 0754314.000 EEM Cycle: 2 Effluent: effluent final Collection Date: 19980223 Consultant Lab: Beak International incorporated Species Tested: Selenastrum capricornutum Test Type: Growth Flag LC50: LC50: LC50 Lower 95cl: LC50 Upper 95cl: Flag EC25/IC25: > EC25/IC25: 100.00 EC25/IC25 Lower 95cl: EC25/IC25 Upper 95cl: Comments: CI25: interpolation linéaire					
55	6 of 101	WNW/241.7	49.8 / -0.09	Papiers de spécialité Eddy Ltée, Division Domtar	EEM
				ON	

Map Key	Number of Records	Direction/ Distance (m)	Elev/Diff (m)	Site	DB
Environment Type: Mill Name: Process Type: Mill ID: Status: Receiving Waterbody: Mill Address: Treatment Type: Status As Of: Latitude: Cycle: Longitude : EEM Cycle: Effluent: Collection Date: Consultant Lab: Species Tested: Test Type: Flag LC50: LC50: LC50 Lower 95cl: LC50 Upper 95cl: Flag EC25/IC25: EC25/IC25: EC25/IC25 Lower 95cl: EC25/IC25 Upper 95cl: Comments:		River Usine Ottawa-Hull Wastepaper recycling PP1186 Toxicity OTTAWA RIVER 3, rue Eddy, C.P. 600, Hull, QC J8X 3Y7 Secondary Nov 2005 452512.000 Winter 1998 0754314.000 2 effluent final 19980330 Beak International incorporated Ceriodaphnia dubia Reproduction > 100.00 47.00 36.90 58.70 CI25: interpolation linéaire, échantillon différent de celui utilisé pour les tests avec S. capricornutum et P. promelas, car le premier test n'était pas valable.			

[55](#)

7 of 101

WNW/241.7

49.8 / -0.09

Papiers de spécialité Eddy Ltée, Division Domtar

EEM

ON

Environment Type: Mill Name: Process Type: Mill ID: Status: Receiving Waterbody: Mill Address: Treatment Type: Status As Of: Latitude: Cycle: Longitude : EEM Cycle: Effluent: Collection Date: Consultant Lab: Species Tested: Test Type: Flag LC50: LC50: LC50 Lower 95cl: LC50 Upper 95cl: Flag EC25/IC25: EC25/IC25: EC25/IC25 Lower 95cl: EC25/IC25 Upper 95cl: Comments:		River Usine Ottawa-Hull Wastepaper recycling PP1186 Toxicity OTTAWA RIVER 3, rue Eddy, C.P. 600, Hull, QC J8X 3Y7 Secondary Nov 2005 452512.000 Winter 1999 0754314.000 2 effluent final 19990126 Beak International incorporated Ceriodaphnia dubia Reproduction > 100.00 CI25: interpolation linéaire	
---	--	---	--

Map Key	Number of Records	Direction/ Distance (m)	Elev/Diff (m)	Site	DB
55	8 of 101	WNW/241.7	49.8 / -0.09	Papiers de spécialité Eddy Ltée, Division Domtar ON	EEM
Environment Type:		River			
Mill Name:		Usine Ottawa-Hull			
Process Type:		Wastepaper recycling			
Mill ID:		PP1186			
Status:		Toxicity			
Receiving Waterbody:		OTTAWA RIVER			
Mill Address:		3, rue Eddy, C.P. 600, Hull, QC J8X 3Y7			
Treatment Type:		Secondary			
Status As Of:		Nov 2005			
Latitude:		452512.000			
Cycle:		Winter 1999			
Longitude :		0754314.000			
EEM Cycle:		2			
Effluent:		effluent final			
Collection Date:		19990126			
Consultant Lab:		Beak International incorporated			
Species Tested:		Ceriodaphnia dubia			
Test Type:		Survival			
Flag LC50:		>			
LC50:		100.00			
LC50 Lower 95cl:					
LC50 Upper 95cl:					
Flag EC25/IC25:					
EC25/IC25:					
EC25/IC25 Lower 95cl:					
EC25/IC25 Upper 95cl:					
Comments:					

55	9 of 101	WNW/241.7	49.8 / -0.09	Papiers de spécialité Eddy Ltée, Division Domtar ON	EEM
Environment Type:		River			
Mill Name:		Usine Ottawa-Hull			
Process Type:		Wastepaper recycling			
Mill ID:		PP1186			
Status:		Toxicity			
Receiving Waterbody:		OTTAWA RIVER			
Mill Address:		3, rue Eddy, C.P. 600, Hull, QC J8X 3Y7			
Treatment Type:		Secondary			
Status As Of:		Nov 2005			
Latitude:		452512.000			
Cycle:		Winter 1999			
Longitude :		0754314.000			
EEM Cycle:		2			
Effluent:		effluent final			
Collection Date:		19990126			
Consultant Lab:		Beak International incorporated			
Species Tested:		Pimephales promelas			
Test Type:		Growth			
Flag LC50:		>			
LC50:		100.00			
LC50 Lower 95cl:					
LC50 Upper 95cl:					
Flag EC25/IC25:		>			
EC25/IC25:		100.00			
EC25/IC25 Lower 95cl:					
EC25/IC25 Upper 95cl:					
Comments:		CI25: interpolation linéaire			

Map Key	Number of Records	Direction/ Distance (m)	Elev/Diff (m)	Site	DB
55	10 of 101	WNW/241.7	49.8 / -0.09	Papiers de spécialité Eddy Ltée, Division Domtar ON	EEM
Environment Type:		River			
Mill Name:		Usine Ottawa-Hull			
Process Type:		Wastepaper recycling			
Mill ID:		PP1186			
Status:		Toxicity			
Receiving Waterbody:		OTTAWA RIVER			
Mill Address:		3, rue Eddy, C.P. 600, Hull, QC J8X 3Y7			
Treatment Type:		Secondary			
Status As Of:		Nov 2005			
Latitude:		452512.000			
Cycle:		Winter 1999			
Longitude :		0754314.000			
EEM Cycle:		2			
Effluent:		effluent final			
Collection Date:		19990126			
Consultant Lab:		Beak International incorporated			
Species Tested:		Pimephales promelas			
Test Type:		Survival			
Flag LC50:		>			
LC50:		100.00			
LC50 Lower 95cl:					
LC50 Upper 95cl:					
Flag EC25/IC25:					
EC25/IC25:					
EC25/IC25 Lower 95cl:					
EC25/IC25 Upper 95cl:					
Comments:					
55	11 of 101	WNW/241.7	49.8 / -0.09	Papiers de spécialité Eddy Ltée, Division Domtar ON	EEM
Environment Type:		River			
Mill Name:		Usine Ottawa-Hull			
Process Type:		Wastepaper recycling			
Mill ID:		PP1186			
Status:		Toxicity			
Receiving Waterbody:		OTTAWA RIVER			
Mill Address:		3, rue Eddy, C.P. 600, Hull, QC J8X 3Y7			
Treatment Type:		Secondary			
Status As Of:		Nov 2005			
Latitude:		452512.000			
Cycle:		Winter 1999			
Longitude :		0754314.000			
EEM Cycle:		2			
Effluent:		effluent final			
Collection Date:		19990126			
Consultant Lab:		Beak International incorporated			
Species Tested:		Selenastrum capricornutum			
Test Type:		Growth			
Flag LC50:		>			
LC50:		100.00			
LC50 Lower 95cl:					
LC50 Upper 95cl:					
Flag EC25/IC25:		>			
EC25/IC25:		100.00			
EC25/IC25 Lower 95cl:					
EC25/IC25 Upper 95cl:					

Map Key	Number of Records	Direction/ Distance (m)	Elev/Diff (m)	Site	DB
Comments:		CI25: interpolation linéaire			
55	12 of 101	WNW/241.7	49.8 / -0.09	Papiers de spécialité Eddy Ltée, Division Domtar ON	EEM
Environment Type:		River			
Mill Name:		Usine Ottawa-Hull			
Process Type:		Wastepaper recycling			
Mill ID:		PP1186			
Status:		Toxicity			
Receiving Waterbody:		OTTAWA RIVER			
Mill Address:		3, rue Eddy, C.P. 600, Hull, QC J8X 3Y7			
Treatment Type:		Secondary			
Status As Of:		Nov 2005			
Latitude:		452512.000			
Cycle:		Summer 1997			
Longitude :		0754314.000			
EEM Cycle:		2			
Effluent:		effluent final			
Collection Date:		19971006			
Consultant Lab:		Beak International incorporated			
Species Tested:		Selenastrum capricornutum			
Test Type:		Growth			
Flag LC50:					
LC50:					
LC50 Lower 95cl:					
LC50 Upper 95cl:					
Flag EC25/IC25:		>			
EC25/IC25:		100.00			
EC25/IC25 Lower 95cl:					
EC25/IC25 Upper 95cl:					
Comments:		CI25: interpolation linéaire			

55	13 of 101	WNW/241.7	49.8 / -0.09	Papiers de spécialité Eddy Ltée, Division Domtar ON	EEM
Environment Type:		River			
Mill Name:		Usine Ottawa-Hull			
Process Type:		Wastepaper recycling			
Mill ID:		PP1186			
Status:		Toxicity			
Receiving Waterbody:		OTTAWA RIVER			
Mill Address:		3, rue Eddy, C.P. 600, Hull, QC J8X 3Y7			
Treatment Type:		Secondary			
Status As Of:		Nov 2005			
Latitude:		452512.000			
Cycle:		Summer 1997			
Longitude :		0754314.000			
EEM Cycle:		2			
Effluent:		effluent final			
Collection Date:		19971006			
Consultant Lab:		Beak International incorporated			
Species Tested:		Ceriodaphnia dubia			
Test Type:		Survival			
Flag LC50:		>			
LC50:		100.00			
LC50 Lower 95cl:					
LC50 Upper 95cl:					
Flag EC25/IC25:					
EC25/IC25:					

Map Key	Number of Records	Direction/ Distance (m)	Elev/Diff (m)	Site	DB
EC25/IC25 Lower 95cl: EC25/IC25 Upper 95cl: Comments:					
55	14 of 101	WNW/241.7	49.8 / -0.09	Papiers de spécialité Eddy Ltée, Division Domtar ON	EEM
Environment Type: Mill Name: Process Type: Mill ID: Status: Receiving Waterbody: Mill Address: Treatment Type: Status As Of: Latitude: Cycle: Longitude : EEM Cycle: Effluent: Collection Date: Consultant Lab: Species Tested: Test Type: Flag LC50: LC50: LC50 Lower 95cl: LC50 Upper 95cl: Flag EC25/IC25: EC25/IC25: EC25/IC25 Lower 95cl: EC25/IC25 Upper 95cl: Comments:		River Usine Ottawa-Hull Wastepaper recycling PP1186 Toxicity OTTAWA RIVER 3, rue Eddy, C.P. 600, Hull, QC J8X 3Y7 Secondary Nov 2005 452512.000 Summer 1997 0754314.000 2 effluent final 19971006 Beak International incorporated Ceriodaphnia dubia Reproduction > 100.00 CI25: interpolation linéaire			

55	15 of 101	WNW/241.7	49.8 / -0.09	Papiers de spécialité Eddy Ltée, Division Domtar ON	EEM
Environment Type: Mill Name: Process Type: Mill ID: Status: Receiving Waterbody: Mill Address: Treatment Type: Status As Of: Latitude: Cycle: Longitude : EEM Cycle: Effluent: Collection Date: Consultant Lab: Species Tested: Test Type: Flag LC50: LC50: LC50 Lower 95cl: LC50 Upper 95cl:		River Usine Ottawa-Hull Wastepaper recycling PP1186 Toxicity OTTAWA RIVER 3, rue Eddy, C.P. 600, Hull, QC J8X 3Y7 Secondary Nov 2005 452512.000 Summer 1997 0754314.000 2 effluent final 19971006 Beak International incorporated Pimephales promelas Survival > 100.00			

Map Key	Number of Records	Direction/ Distance (m)	Elev/Diff (m)	Site	DB
Flag EC25/IC25: EC25/IC25: EC25/IC25 Lower 95cl: EC25/IC25 Upper 95cl: Comments:					
55	16 of 101	WNW/241.7	49.8 / -0.09	Papiers de spécialité Eddy Ltée, Division Domtar ON	EEM
Environment Type:		River			
Mill Name:		Usine Ottawa-Hull			
Process Type:		Wastepaper recycling			
Mill ID:		PP1186			
Status:		Toxicity			
Receiving Waterbody:		OTTAWA RIVER			
Mill Address:		3, rue Eddy, C.P. 600, Hull, QC J8X 3Y7			
Treatment Type:		Secondary			
Status As Of:		Nov 2005			
Latitude:		452512.000			
Cycle:		Summer 1997			
Longitude :		0754314.000			
EEM Cycle:		2			
Effluent:		effluent final			
Collection Date:		19971006			
Consultant Lab:		Beak International incorporated			
Species Tested:		Pimephales promelas			
Test Type:		Growth			
Flag LC50:					
LC50:					
LC50 Lower 95cl:					
LC50 Upper 95cl:					
Flag EC25/IC25:		>			
EC25/IC25:		100.00			
EC25/IC25 Lower 95cl:					
EC25/IC25 Upper 95cl:					
Comments:		CI25: interpolation linéaire			

55	17 of 101	WNW/241.7	49.8 / -0.09	Papiers de spécialité Eddy Ltée, Division Domtar ON	EEM
Environment Type:		River			
Mill Name:		Usine Ottawa-Hull			
Process Type:		Wastepaper recycling			
Mill ID:		PP1186			
Status:		Toxicity			
Receiving Waterbody:		OTTAWA RIVER			
Mill Address:		3, rue Eddy, C.P. 600, Hull, QC J8X 3Y7			
Treatment Type:		Secondary			
Status As Of:		Nov 2005			
Latitude:		452512.000			
Cycle:		Summer 1999			
Longitude :		0754314.000			
EEM Cycle:		2			
Effluent:		effluent final			
Collection Date:		19990803			
Consultant Lab:		Beak International incorporated			
Species Tested:		Selenastrum capricornutum			
Test Type:		Growth			
Flag LC50:					
LC50:					

Map Key	Number of Records	Direction/ Distance (m)	Elev/Diff (m)	Site	DB
LC50 Lower 95cl: LC50 Upper 95cl: Flag EC25/IC25: EC25/IC25: EC25/IC25 Lower 95cl: EC25/IC25 Upper 95cl: Comments:		> 100.00			
		CI25: interpolation linéaire			

55	18 of 101	WNW/241.7	49.8 / -0.09	Papiers de spécialité Eddy Ltée, Division Domtar ON	EEM
Environment Type:		River			
Mill Name:		Usine Ottawa-Hull			
Process Type:		Wastepaper recycling			
Mill ID:		PP1186			
Status:		Toxicity			
Receiving Waterbody:		OTTAWA RIVER			
Mill Address:		3, rue Eddy, C.P. 600, Hull, QC J8X 3Y7			
Treatment Type:		Secondary			
Status As Of:		Nov 2005			
Latitude:		452512.000			
Cycle:		Summer 1999			
Longitude :		0754314.000			
EEM Cycle:		2			
Effluent:		effluent final			
Collection Date:		19990803			
Consultant Lab:		Beak International incorporated			
Species Tested:		Ceriodaphnia dubia			
Test Type:		Survival			
Flag LC50:		>			
LC50:		100.00			
LC50 Lower 95cl:					
LC50 Upper 95cl:					
Flag EC25/IC25:					
EC25/IC25:					
EC25/IC25 Lower 95cl:					
EC25/IC25 Upper 95cl:					
Comments:					

55	19 of 101	WNW/241.7	49.8 / -0.09	Papiers de spécialité Eddy Ltée, Division Domtar ON	EEM
Environment Type:		River			
Mill Name:		Usine Ottawa-Hull			
Process Type:		Wastepaper recycling			
Mill ID:		PP1186			
Status:		Toxicity			
Receiving Waterbody:		OTTAWA RIVER			
Mill Address:		3, rue Eddy, C.P. 600, Hull, QC J8X 3Y7			
Treatment Type:		Secondary			
Status As Of:		Nov 2005			
Latitude:		452512.000			
Cycle:		Summer 1999			
Longitude :		0754314.000			
EEM Cycle:		2			
Effluent:		effluent final			
Collection Date:		19990803			
Consultant Lab:		Beak International incorporated			
Species Tested:		Ceriodaphnia dubia			
Test Type:		Reproduction			

Map Key	Number of Records	Direction/ Distance (m)	Elev/Diff (m)	Site	DB
Flag LC50: LC50: LC50 Lower 95cl: LC50 Upper 95cl: Flag EC25/IC25: EC25/IC25: EC25/IC25 Lower 95cl: EC25/IC25 Upper 95cl: Comments:			62.50 52.40 68.80		
			CI25: interpolation linéaire		

55	20 of 101	WNW/241.7	49.8 / -0.09	Papiers de spécialité Eddy Ltée, Division Domtar ON	EEM
Environment Type:		River			
Mill Name:		Usine Ottawa-Hull			
Process Type:		Wastepaper recycling			
Mill ID:		PP1186			
Status:		Toxicity			
Receiving Waterbody:		OTTAWA RIVER			
Mill Address:		3, rue Eddy, C.P. 600, Hull, QC J8X 3Y7			
Treatment Type:		Secondary			
Status As Of:		Nov 2005			
Latitude:		452512.000			
Cycle:		Summer 1999			
Longitude :		0754314.000			
EEM Cycle:		2			
Effluent:		effluent final			
Collection Date:		19990803			
Consultant Lab:		Beak International incorporated			
Species Tested:		Pimephales promelas			
Test Type:		Survival			
Flag LC50:		>			
LC50:		100.00			
LC50 Lower 95cl:					
LC50 Upper 95cl:					
Flag EC25/IC25:					
EC25/IC25:					
EC25/IC25 Lower 95cl:					
EC25/IC25 Upper 95cl:					
Comments:					

55	21 of 101	WNW/241.7	49.8 / -0.09	Papiers de spécialité Eddy Ltée, Division Domtar ON	EEM
Environment Type:		River			
Mill Name:		Usine Ottawa-Hull			
Process Type:		Wastepaper recycling			
Mill ID:		PP1186			
Status:		Toxicity			
Receiving Waterbody:		OTTAWA RIVER			
Mill Address:		3, rue Eddy, C.P. 600, Hull, QC J8X 3Y7			
Treatment Type:		Secondary			
Status As Of:		Nov 2005			
Latitude:		452512.000			
Cycle:		Summer 1999			
Longitude :		0754314.000			
EEM Cycle:		2			
Effluent:		effluent final			
Collection Date:		19990803			
Consultant Lab:		Beak International incorporated			

Map Key	Number of Records	Direction/ Distance (m)	Elev/Diff (m)	Site	DB
Species Tested:		Pimephales promelas			
Test Type:		Growth			
Flag LC50:					
LC50:					
LC50 Lower 95cl:					
LC50 Upper 95cl:					
Flag EC25/IC25:		>			
EC25/IC25:		100.00			
EC25/IC25 Lower 95cl:					
EC25/IC25 Upper 95cl:					
Comments:		CI25: interpolation linéaire			

55	22 of 101	WNW/241.7	49.8 / -0.09	Papiers de spécialité Eddy Ltée, Division Domtar	EEM
ON					
Environment Type:		River			
Mill Name:		Usine Ottawa-Hull			
Process Type:		Wastepaper recycling			
Mill ID:		PP1186			
Status:		Toxicity			
Receiving Waterbody:		OTTAWA RIVER			
Mill Address:		3, rue Eddy, C.P. 600, Hull, QC J8X 3Y7			
Treatment Type:		Secondary			
Status As Of:		Nov 2005			
Latitude:		452512.000			
Cycle:		Winter 2000			
Longitude :		0754314.000			
EEM Cycle:		2			
Effluent:		Final			
Collection Date:		20000229			
Consultant Lab:		BEAK Brampton			
Species Tested:		Ceriodaphnia dubia			
Test Type:		Survival			
Flag LC50:		>			
LC50:		100.00			
LC50 Lower 95cl:					
LC50 Upper 95cl:					
Flag EC25/IC25:					
EC25/IC25:					
EC25/IC25 Lower 95cl:					
EC25/IC25 Upper 95cl:					
Comments:					

55	23 of 101	WNW/241.7	49.8 / -0.09	Papiers de spécialité Eddy Ltée, Division Domtar	EEM
ON					
Environment Type:		River			
Mill Name:		Usine Ottawa-Hull			
Process Type:		Wastepaper recycling			
Mill ID:		PP1186			
Status:		Toxicity			
Receiving Waterbody:		OTTAWA RIVER			
Mill Address:		3, rue Eddy, C.P. 600, Hull, QC J8X 3Y7			
Treatment Type:		Secondary			
Status As Of:		Nov 2005			
Latitude:		452512.000			
Cycle:		Winter 2000			
Longitude :		0754314.000			
EEM Cycle:		2			
Effluent:		Final			

Map Key	Number of Records	Direction/ Distance (m)	Elev/Diff (m)	Site	DB
Collection Date:		20000229			
Consultant Lab:		BEAK Brampton			
Species Tested:		Ceriodaphnia dubia			
Test Type:		Reproduction			
Flag LC50:					
LC50:					
LC50 Lower 95cl:					
LC50 Upper 95cl:					
Flag EC25/IC25:					
EC25/IC25:		34.00			
EC25/IC25 Lower 95cl:		24.50			
EC25/IC25 Upper 95cl:		45.20			
Comments:					

55	24 of 101	WNW/241.7	49.8 / -0.09	Papiers de spécialité Eddy Ltée, Division Domtar	EEM
ON					
Environment Type:		River			
Mill Name:		Usine Ottawa-Hull			
Process Type:		Wastepaper recycling			
Mill ID:		PP1186			
Status:		Toxicity			
Receiving Waterbody:		OTTAWA RIVER			
Mill Address:		3, rue Eddy, C.P. 600, Hull, QC J8X 3Y7			
Treatment Type:		Secondary			
Status As Of:		Nov 2005			
Latitude:		452512.000			
Cycle:		Winter 2000			
Longitude :		0754314.000			
EEM Cycle:		2			
Effluent:		Final			
Collection Date:		20000229			
Consultant Lab:		BEAK Brampton			
Species Tested:		Pimephales promelas			
Test Type:		Survival			
Flag LC50:		>			
LC50:		100.00			
LC50 Lower 95cl:					
LC50 Upper 95cl:					
Flag EC25/IC25:					
EC25/IC25:					
EC25/IC25 Lower 95cl:					
EC25/IC25 Upper 95cl:					
Comments:					

55	25 of 101	WNW/241.7	49.8 / -0.09	Papiers de spécialité Eddy Ltée, Division Domtar	EEM
ON					
Environment Type:		River			
Mill Name:		Usine Ottawa-Hull			
Process Type:		Wastepaper recycling			
Mill ID:		PP1186			
Status:		Toxicity			
Receiving Waterbody:		OTTAWA RIVER			
Mill Address:		3, rue Eddy, C.P. 600, Hull, QC J8X 3Y7			
Treatment Type:		Secondary			
Status As Of:		Nov 2005			
Latitude:		452512.000			
Cycle:		Winter 2000			
Longitude :		0754314.000			

Map Key	Number of Records	Direction/ Distance (m)	Elev/Diff (m)	Site	DB
EEM Cycle: 2 Effluent: Final Collection Date: 20000229 Consultant Lab: BEAK Brampton Species Tested: Pimephales promelas Test Type: Growth Flag LC50: LC50: LC50 Lower 95cl: LC50 Upper 95cl: Flag EC25/IC25: > EC25/IC25: 100.00 EC25/IC25 Lower 95cl: EC25/IC25 Upper 95cl: Comments:					
55	26 of 101	WNW/241.7	49.8 / -0.09	Papiers de spécialité Eddy Ltée, Division Domtar ON	EEM
Environment Type: River Mill Name: Usine Ottawa-Hull Process Type: Wastepaper recycling Mill ID: PP1186 Status: Toxicity Receiving Waterbody: OTTAWA RIVER Mill Address: 3, rue Eddy, C.P. 600, Hull, QC J8X 3Y7 Treatment Type: Secondary Status As Of: Nov 2005 Latitude: 452512.000 Cycle: Winter 2000 Longitude : 0754314.000 EEM Cycle: 2 Effluent: Final Collection Date: 20000229 Consultant Lab: BEAK Brampton Species Tested: Selenastrum capricornutum Test Type: Growth Flag LC50: LC50: LC50 Lower 95cl: LC50 Upper 95cl: Flag EC25/IC25: > EC25/IC25: 100.00 EC25/IC25 Lower 95cl: EC25/IC25 Upper 95cl: Comments:					
55	27 of 101	WNW/241.7	49.8 / -0.09	Papiers de spécialité Eddy Ltée, Division Domtar ON	EEM
Environment Type: River Mill Name: Usine Ottawa-Hull Process Type: Wastepaper recycling Mill ID: PP1186 Status: Toxicity Receiving Waterbody: OTTAWA RIVER Mill Address: 3, rue Eddy, C.P. 600, Hull, QC J8X 3Y7 Treatment Type: Secondary Status As Of: Nov 2005 Latitude: 452512.000					

Map Key	Number of Records	Direction/ Distance (m)	Elev/Diff (m)	Site	DB
Cycle:		Summer 2002			
Longitude :		0754314.000			
EEM Cycle:		3			
Effluent:		Fil Effluent - Pt01			
Collection Date:		20020703			
Consultant Lab:		BODYCOTE - Ste-Foy			
Species Tested:		Pimephales promelas			
Test Type:		Growth			
Flag LC50:					
LC50:					
LC50 Lower 95cl:					
LC50 Upper 95cl:					
Flag EC25/IC25:					
EC25/IC25:		70.40			
EC25/IC25 Lower 95cl:		52.60			
EC25/IC25 Upper 95cl:		85.50			
Comments:					

55	28 of 101	WNW/241.7	49.8 / -0.09	Papiers de spécialité Eddy Ltée, Division Domtar	EEM
				ON	
Environment Type:		River			
Mill Name:		Usine Ottawa-Hull			
Process Type:		Wastepaper recycling			
Mill ID:		PP1186			
Status:		Toxicity			
Receiving Waterbody:		OTTAWA RIVER			
Mill Address:		3, rue Eddy, C.P. 600, Hull, QC J8X 3Y7			
Treatment Type:		Secondary			
Status As Of:		Nov 2005			
Latitude:		452512.000			
Cycle:		Summer 2002			
Longitude :		0754314.000			
EEM Cycle:		3			
Effluent:		Fil Effluent - Pt01			
Collection Date:		20020703			
Consultant Lab:		BODYCOTE - Ste-Foy			
Species Tested:		Pimephales promelas			
Test Type:		Survival			
Flag LC50:		>			
LC50:		100.00			
LC50 Lower 95cl:					
LC50 Upper 95cl:					
Flag EC25/IC25:					
EC25/IC25:					
EC25/IC25 Lower 95cl:					
EC25/IC25 Upper 95cl:					
Comments:					

55	29 of 101	WNW/241.7	49.8 / -0.09	Papiers de spécialité Eddy Ltée, Division Domtar	EEM
				ON	
Environment Type:		River			
Mill Name:		Usine Ottawa-Hull			
Process Type:		Wastepaper recycling			
Mill ID:		PP1186			
Status:		Toxicity			
Receiving Waterbody:		OTTAWA RIVER			
Mill Address:		3, rue Eddy, C.P. 600, Hull, QC J8X 3Y7			
Treatment Type:		Secondary			

Map Key	Number of Records	Direction/ Distance (m)	Elev/Diff (m)	Site	DB
Status As Of:		Nov 2005			
Latitude:		452512.000			
Cycle:		Summer 2002			
Longitude :		0754314.000			
EEM Cycle:		3			
Effluent:		Fil Effluent - Pt01			
Collection Date:		20020703			
Consultant Lab:		BODYCOTE - Ste-Foy			
Species Tested:		Selenastrum capricornutum			
Test Type:		Growth			
Flag LC50:					
LC50:					
LC50 Lower 95cl:					
LC50 Upper 95cl:					
Flag EC25/IC25:		>			
EC25/IC25:		100.00			
EC25/IC25 Lower 95cl:					
EC25/IC25 Upper 95cl:					
Comments:					

55	30 of 101	WNW/241.7	49.8 / -0.09	Papiers de spécialité Eddy Ltée, Division Domtar ON	EEM
Environment Type:		River			
Mill Name:		Usine Ottawa-Hull			
Process Type:		Wastepaper recycling			
Mill ID:		PP1186			
Status:		Toxicity			
Receiving Waterbody:		OTTAWA RIVER			
Mill Address:		3, rue Eddy, C.P. 600, Hull, QC J8X 3Y7			
Treatment Type:		Secondary			
Status As Of:		Nov 2005			
Latitude:		452512.000			
Cycle:		Summer 2002			
Longitude :		0754314.000			
EEM Cycle:		3			
Effluent:		Fil Effluent - Pt01			
Collection Date:		20020703			
Consultant Lab:		BODYCOTE - Ste-Foy			
Species Tested:		Ceriodaphnia dubia			
Test Type:		Reproduction			
Flag LC50:					
LC50:					
LC50 Lower 95cl:					
LC50 Upper 95cl:					
Flag EC25/IC25:					
EC25/IC25:		23.30			
EC25/IC25 Lower 95cl:		18.20			
EC25/IC25 Upper 95cl:		33.40			
Comments:					

55	31 of 101	WNW/241.7	49.8 / -0.09	Papiers de spécialité Eddy Ltée, Division Domtar ON	EEM
Environment Type:		River			
Mill Name:		Usine Ottawa-Hull			
Process Type:		Wastepaper recycling			
Mill ID:		PP1186			
Status:		Toxicity			
Receiving Waterbody:		OTTAWA RIVER			

Map Key	Number of Records	Direction/ Distance (m)	Elev/Diff (m)	Site	DB
Mill Address:		3, rue Eddy, C.P. 600, Hull, QC J8X 3Y7			
Treatment Type:		Secondary			
Status As Of:		Nov 2005			
Latitude:		452512.000			
Cycle:		Summer 2002			
Longitude :		0754314.000			
EEM Cycle:		3			
Effluent:		Fil Effluent - Pt01			
Collection Date:		20020703			
Consultant Lab:		BODYCOTE - Ste-Foy			
Species Tested:		Ceriodaphnia dubia			
Test Type:		Survival			
Flag LC50:		>			
LC50:		100.00			
LC50 Lower 95cl:					
LC50 Upper 95cl:					
Flag EC25/IC25:					
EC25/IC25:					
EC25/IC25 Lower 95cl:					
EC25/IC25 Upper 95cl:					
Comments:					

55	32 of 101	WNW/241.7	49.8 / -0.09	Papiers de spécialité Eddy Ltée, Division Domtar	EEM
ON					
Environment Type:		River			
Mill Name:		Usine Ottawa-Hull			
Process Type:		Wastepaper recycling			
Mill ID:		PP1186			
Status:		Toxicity			
Receiving Waterbody:		OTTAWA RIVER			
Mill Address:		3, rue Eddy, C.P. 600, Hull, QC J8X 3Y7			
Treatment Type:		Secondary			
Status As Of:		Nov 2005			
Latitude:		452512.000			
Cycle:		Winter 2002			
Longitude :		0754314.000			
EEM Cycle:		3			
Effluent:		Fil Effluent			
Collection Date:		20020219			
Consultant Lab:		BODYCOTE - Ste-Foy			
Species Tested:		Pimephales promelas			
Test Type:		Growth			
Flag LC50:					
LC50:					
LC50 Lower 95cl:					
LC50 Upper 95cl:					
Flag EC25/IC25:					
EC25/IC25:		41.70			
EC25/IC25 Lower 95cl:		41.50			
EC25/IC25 Upper 95cl:		41.90			
Comments:					

55	33 of 101	WNW/241.7	49.8 / -0.09	Papiers de spécialité Eddy Ltée, Division Domtar	EEM
ON					
Environment Type:		River			
Mill Name:		Usine Ottawa-Hull			
Process Type:		Wastepaper recycling			
Mill ID:		PP1186			

Map Key	Number of Records	Direction/ Distance (m)	Elev/Diff (m)	Site	DB
Status:		Toxicity			
Receiving Waterbody:		OTTAWA RIVER			
Mill Address:		3, rue Eddy, C.P. 600, Hull, QC J8X 3Y7			
Treatment Type:		Secondary			
Status As Of:		Nov 2005			
Latitude:		452512.000			
Cycle:		Winter 2002			
Longitude :		0754314.000			
EEM Cycle:		3			
Effluent:		Fil Effluent			
Collection Date:		20020219			
Consultant Lab:		BODYCOTE - Ste-Foy			
Species Tested:		Pimephales promelas			
Test Type:		Survival			
Flag LC50:					
LC50:		1.30			
LC50 Lower 95cl:		0.80			
LC50 Upper 95cl:		1.90			
Flag EC25/IC25:					
EC25/IC25:					
EC25/IC25 Lower 95cl:					
EC25/IC25 Upper 95cl:					
Comments:					

55	34 of 101	WNW/241.7	49.8 / -0.09	Papiers de spécialité Eddy Ltée, Division Domtar	EEM
ON					

Environment Type:		River			
Mill Name:		Usine Ottawa-Hull			
Process Type:		Wastepaper recycling			
Mill ID:		PP1186			
Status:		Toxicity			
Receiving Waterbody:		OTTAWA RIVER			
Mill Address:		3, rue Eddy, C.P. 600, Hull, QC J8X 3Y7			
Treatment Type:		Secondary			
Status As Of:		Nov 2005			
Latitude:		452512.000			
Cycle:		Winter 2002			
Longitude :		0754314.000			
EEM Cycle:		3			
Effluent:		Fil Effluent			
Collection Date:		20020129			
Consultant Lab:		BODYCOTE - Ste-Foy			
Species Tested:		Selenastrum capricornutum			
Test Type:		Growth			
Flag LC50:					
LC50:					
LC50 Lower 95cl:					
LC50 Upper 95cl:					
Flag EC25/IC25:					
EC25/IC25:		8.00			
EC25/IC25 Lower 95cl:		7.90			
EC25/IC25 Upper 95cl:		8.20			
Comments:					

55	35 of 101	WNW/241.7	49.8 / -0.09	Papiers de spécialité Eddy Ltée, Division Domtar	EEM
ON					

Environment Type:		River			
Mill Name:		Usine Ottawa-Hull			

Map Key	Number of Records	Direction/ Distance (m)	Elev/Diff (m)	Site	DB
Process Type: Mill ID: Status: Receiving Waterbody: Mill Address: Treatment Type: Status As Of: Latitude: Cycle: Longitude : EEM Cycle: Effluent: Collection Date: Consultant Lab: Species Tested: Test Type: Flag LC50: LC50: LC50 Lower 95cl: LC50 Upper 95cl: Flag EC25/IC25: EC25/IC25: EC25/IC25 Lower 95cl: EC25/IC25 Upper 95cl: Comments:		Wastepaper recycling PP1186 Toxicity OTTAWA RIVER 3, rue Eddy, C.P. 600, Hull, QC J8X 3Y7 Secondary Nov 2005 452512.000 Winter 2002 0754314.000 3 Fil Effluent 20020129 BODYCOTE - Ste-Foy Ceriodaphnia dubia Reproduction 4.50 2.60 7.00			
55	36 of 101	WNW/241.7	49.8 / -0.09	Papiers de spécialité Eddy Ltée, Division Domtar ON	EEM
Environment Type: Mill Name: Process Type: Mill ID: Status: Receiving Waterbody: Mill Address: Treatment Type: Status As Of: Latitude: Cycle: Longitude : EEM Cycle: Effluent: Collection Date: Consultant Lab: Species Tested: Test Type: Flag LC50: LC50: LC50 Lower 95cl: LC50 Upper 95cl: Flag EC25/IC25: EC25/IC25: EC25/IC25 Lower 95cl: EC25/IC25 Upper 95cl: Comments:		River Usine Ottawa-Hull Wastepaper recycling PP1186 Toxicity OTTAWA RIVER 3, rue Eddy, C.P. 600, Hull, QC J8X 3Y7 Secondary Nov 2005 452512.000 Winter 2002 0754314.000 3 Fil Effluent 20020129 BODYCOTE - Ste-Foy Ceriodaphnia dubia Survival 70.70 27.60 100.00			
55	37 of 101	WNW/241.7	49.8 / -0.09	Papiers de spécialité Eddy Ltée, Division Domtar ON	EEM

Map Key	Number of Records	Direction/ Distance (m)	Elev/Diff (m)	Site	DB
Environment Type:		River			
Mill Name:		Usine Ottawa-Hull			
Process Type:		Wastepaper recycling			
Mill ID:		PP1186			
Status:		Toxicity			
Receiving Waterbody:		OTTAWA RIVER			
Mill Address:		3, rue Eddy, C.P. 600, Hull, QC J8X 3Y7			
Treatment Type:		Secondary			
Status As Of:		Nov 2005			
Latitude:		452512.000			
Cycle:		Summer 2001			
Longitude :		0754314.000			
EEM Cycle:		3			
Effluent:		Fil Effluent			
Collection Date:		20010822			
Consultant Lab:		BODYCOTE- Pointe -Claire			
Species Tested:		Pimephales promelas			
Test Type:		Growth			
Flag LC50:					
LC50:					
LC50 Lower 95cl:					
LC50 Upper 95cl:					
Flag EC25/IC25:					
EC25/IC25:		77.50			
EC25/IC25 Lower 95cl:		77.30			
EC25/IC25 Upper 95cl:		77.70			
Comments:					

[55](#) 38 of 101 **WNW/241.7** **49.8 / -0.09** **Papiers de spécialité Eddy Ltée, Division Domtar** **EEM**

ON

Environment Type:		River			
Mill Name:		Usine Ottawa-Hull			
Process Type:		Wastepaper recycling			
Mill ID:		PP1186			
Status:		Toxicity			
Receiving Waterbody:		OTTAWA RIVER			
Mill Address:		3, rue Eddy, C.P. 600, Hull, QC J8X 3Y7			
Treatment Type:		Secondary			
Status As Of:		Nov 2005			
Latitude:		452512.000			
Cycle:		Summer 2001			
Longitude :		0754314.000			
EEM Cycle:		3			
Effluent:		Fil Effluent			
Collection Date:		20010822			
Consultant Lab:		BODYCOTE- Pointe -Claire			
Species Tested:		Pimephales promelas			
Test Type:		Survival			
Flag LC50:		>			
LC50:		100.00			
LC50 Lower 95cl:					
LC50 Upper 95cl:					
Flag EC25/IC25:					
EC25/IC25:					
EC25/IC25 Lower 95cl:					
EC25/IC25 Upper 95cl:					
Comments:					

[55](#) 39 of 101 **WNW/241.7** **49.8 / -0.09** **Papiers de spécialité Eddy Ltée, Division Domtar** **EEM**

Map Key	Number of Records	Direction/ Distance (m)	Elev/Diff (m)	Site	DB
				ON	
Environment Type:		River			
Mill Name:		Usine Ottawa-Hull			
Process Type:		Wastepaper recycling			
Mill ID:		PP1186			
Status:		Toxicity			
Receiving Waterbody:		OTTAWA RIVER			
Mill Address:		3, rue Eddy, C.P. 600, Hull, QC J8X 3Y7			
Treatment Type:		Secondary			
Status As Of:		Nov 2005			
Latitude:		452512.000			
Cycle:		Summer 2001			
Longitude :		0754314.000			
EEM Cycle:		3			
Effluent:		Fil Effluent			
Collection Date:		20010822			
Consultant Lab:		BODYCOTE - Ste-Foy			
Species Tested:		Selenastrum capricornutum			
Test Type:		Growth			
Flag LC50:					
LC50:					
LC50 Lower 95cl:					
LC50 Upper 95cl:					
Flag EC25/IC25:		>			
EC25/IC25:		100.00			
EC25/IC25 Lower 95cl:					
EC25/IC25 Upper 95cl:					
Comments:					

55	40 of 101	WNW/241.7	49.8 / -0.09	Papiers de spécialité Eddy Ltée, Division Domtar	EEM
				ON	
Environment Type:		River			
Mill Name:		Usine Ottawa-Hull			
Process Type:		Wastepaper recycling			
Mill ID:		PP1186			
Status:		Toxicity			
Receiving Waterbody:		OTTAWA RIVER			
Mill Address:		3, rue Eddy, C.P. 600, Hull, QC J8X 3Y7			
Treatment Type:		Secondary			
Status As Of:		Nov 2005			
Latitude:		452512.000			
Cycle:		Summer 2001			
Longitude :		0754314.000			
EEM Cycle:		3			
Effluent:		Fil Effluent			
Collection Date:		20010822			
Consultant Lab:		BODYCOTE- Pointe -Claire			
Species Tested:		Ceriodaphnia dubia			
Test Type:		Reproduction			
Flag LC50:					
LC50:					
LC50 Lower 95cl:					
LC50 Upper 95cl:					
Flag EC25/IC25:					
EC25/IC25:		36.50			
EC25/IC25 Lower 95cl:		31.90			
EC25/IC25 Upper 95cl:		50.30			
Comments:					

Map Key	Number of Records	Direction/ Distance (m)	Elev/Diff (m)	Site	DB
55	41 of 101	WNW/241.7	49.8 / -0.09	Papiers de spécialité Eddy Ltée, Division Domtar ON	EEM
Environment Type:		River			
Mill Name:		Usine Ottawa-Hull			
Process Type:		Wastepaper recycling			
Mill ID:		PP1186			
Status:		Toxicity			
Receiving Waterbody:		OTTAWA RIVER			
Mill Address:		3, rue Eddy, C.P. 600, Hull, QC J8X 3Y7			
Treatment Type:		Secondary			
Status As Of:		Nov 2005			
Latitude:		452512.000			
Cycle:		Summer 2001			
Longitude :		0754314.000			
EEM Cycle:		3			
Effluent:		Fil Effluent			
Collection Date:		20010822			
Consultant Lab:		BODYCOTE- Pointe -Claire			
Species Tested:		Ceriodaphnia dubia			
Test Type:		Survival			
Flag LC50:		>			
LC50:		100.00			
LC50 Lower 95cl:					
LC50 Upper 95cl:					
Flag EC25/IC25:					
EC25/IC25:					
EC25/IC25 Lower 95cl:					
EC25/IC25 Upper 95cl:					
Comments:					

55	42 of 101	WNW/241.7	49.8 / -0.09	Papiers de spécialité Eddy Ltée, Division Domtar ON	EEM
Environment Type:		River			
Mill Name:		Usine Ottawa-Hull			
Process Type:		Wastepaper recycling			
Mill ID:		PP1186			
Status:		Toxicity			
Receiving Waterbody:		OTTAWA RIVER			
Mill Address:		3, rue Eddy, C.P. 600, Hull, QC J8X 3Y7			
Treatment Type:		Secondary			
Status As Of:		Nov 2005			
Latitude:		452512.000			
Cycle:		Winter 2001			
Longitude :		0754314.000			
EEM Cycle:		3			
Effluent:		Fil Effluent			
Collection Date:		20010306			
Consultant Lab:		BODYCOTE- Pointe -Claire			
Species Tested:		Pimephales promelas			
Test Type:		Growth			
Flag LC50:		>			
LC50:		100.00			
LC50 Lower 95cl:					
LC50 Upper 95cl:					
Flag EC25/IC25:		>			
EC25/IC25:		100.00			
EC25/IC25 Lower 95cl:					
EC25/IC25 Upper 95cl:					
Comments:					

Map Key	Number of Records	Direction/ Distance (m)	Elev/Diff (m)	Site	DB
55	43 of 101	WNW/241.7	49.8 / -0.09	Papiers de spécialité Eddy Ltée, Division Domtar ON	EEM
Environment Type: River Mill Name: Usine Ottawa-Hull Process Type: Wastepaper recycling Mill ID: PP1186 Status: Toxicity Receiving Waterbody: OTTAWA RIVER Mill Address: 3, rue Eddy, C.P. 600, Hull, QC J8X 3Y7 Treatment Type: Secondary Status As Of: Nov 2005 Latitude: 452512.000 Cycle: Winter 2001 Longitude : 0754314.000 EEM Cycle: 3 Effluent: Fil Effluent Collection Date: 20010306 Consultant Lab: BODYCOTE- Pointe -Claire Species Tested: Pimephales promelas Test Type: Survival Flag LC50: > LC50: 100.00 LC50 Lower 95cl: LC50 Upper 95cl: Flag EC25/IC25: EC25/IC25: EC25/IC25 Lower 95cl: EC25/IC25 Upper 95cl: Comments:					
55	44 of 101	WNW/241.7	49.8 / -0.09	Papiers de spécialité Eddy Ltée, Division Domtar ON	EEM
Environment Type: River Mill Name: Usine Ottawa-Hull Process Type: Wastepaper recycling Mill ID: PP1186 Status: Toxicity Receiving Waterbody: OTTAWA RIVER Mill Address: 3, rue Eddy, C.P. 600, Hull, QC J8X 3Y7 Treatment Type: Secondary Status As Of: Nov 2005 Latitude: 452512.000 Cycle: Winter 2001 Longitude : 0754314.000 EEM Cycle: 3 Effluent: Fil Effluent Collection Date: 20010306 Consultant Lab: BODYCOTE- Pointe -Claire Species Tested: Selenastrum capricornutum Test Type: Growth Flag LC50: LC50: LC50 Lower 95cl: LC50 Upper 95cl: Flag EC25/IC25: > EC25/IC25: 100.00 EC25/IC25 Lower 95cl:					

Map Key	Number of Records	Direction/ Distance (m)	Elev/Diff (m)	Site	DB
EC25/IC25 Upper 95cl:					
Comments:					
55	45 of 101	WNW/241.7	49.8 / -0.09	Papiers de spécialité Eddy Ltée, Division Domtar ON	EEM
Environment Type:		River			
Mill Name:		Usine Ottawa-Hull			
Process Type:		Wastepaper recycling			
Mill ID:		PP1186			
Status:		Toxicity			
Receiving Waterbody:		OTTAWA RIVER			
Mill Address:		3, rue Eddy, C.P. 600, Hull, QC J8X 3Y7			
Treatment Type:		Secondary			
Status As Of:		Nov 2005			
Latitude:		452512.000			
Cycle:		Winter 2001			
Longitude :		0754314.000			
EEM Cycle:		3			
Effluent:		Fil Effluent			
Collection Date:		20010306			
Consultant Lab:		BODYCOTE - Ste-Foy			
Species Tested:		Ceriodaphnia dubia			
Test Type:		Reproduction			
Flag LC50:					
LC50:					
LC50 Lower 95cl:					
LC50 Upper 95cl:					
Flag EC25/IC25:					
EC25/IC25:		41.20			
EC25/IC25 Lower 95cl:		32.60			
EC25/IC25 Upper 95cl:		50.80			
Comments:					
55	46 of 101	WNW/241.7	49.8 / -0.09	Papiers de spécialité Eddy Ltée, Division Domtar ON	EEM
Environment Type:		River			
Mill Name:		Usine Ottawa-Hull			
Process Type:		Wastepaper recycling			
Mill ID:		PP1186			
Status:		Toxicity			
Receiving Waterbody:		OTTAWA RIVER			
Mill Address:		3, rue Eddy, C.P. 600, Hull, QC J8X 3Y7			
Treatment Type:		Secondary			
Status As Of:		Nov 2005			
Latitude:		452512.000			
Cycle:		Winter 2001			
Longitude :		0754314.000			
EEM Cycle:		3			
Effluent:		Fil Effluent			
Collection Date:		20010306			
Consultant Lab:		BODYCOTE - Ste-Foy			
Species Tested:		Ceriodaphnia dubia			
Test Type:		Survival			
Flag LC50:		>			
LC50:		100.00			
LC50 Lower 95cl:					
LC50 Upper 95cl:					
Flag EC25/IC25:					

Map Key	Number of Records	Direction/ Distance (m)	Elev/Diff (m)	Site	DB
EC25/IC25: EC25/IC25 Lower 95cl: EC25/IC25 Upper 95cl: Comments:					
55	47 of 101	WNW/241.7	49.8 / -0.09	Papiers de spécialité Eddy Ltée, Division Domtar ON	EEM
Environment Type: Mill Name: Process Type: Mill ID: Status: Receiving Waterbody: Mill Address: Treatment Type: Status As Of: Latitude: Cycle: Longitude : EEM Cycle: Effluent: Collection Date: Consultant Lab: Species Tested: Test Type: Flag LC50: LC50: LC50 Lower 95cl: LC50 Upper 95cl: Flag EC25/IC25: EC25/IC25: EC25/IC25 Lower 95cl: EC25/IC25 Upper 95cl: Comments:		River Usine Ottawa-Hull Wastepaper recycling PP1186 Toxicity OTTAWA RIVER 3, rue Eddy, C.P. 600, Hull, QC J8X 3Y7 Secondary Nov 2005 452512.000 Summer 2000 0754314.000 3 Fil Effluent 20000829 BODYCOTE-TECHNITROL Pimephales promelas Growth > 100.00			
55	48 of 101	WNW/241.7	49.8 / -0.09	Papiers de spécialité Eddy Ltée, Division Domtar ON	EEM
Environment Type: Mill Name: Process Type: Mill ID: Status: Receiving Waterbody: Mill Address: Treatment Type: Status As Of: Latitude: Cycle: Longitude : EEM Cycle: Effluent: Collection Date: Consultant Lab: Species Tested: Test Type: Flag LC50: LC50: LC50 Lower 95cl:		River Usine Ottawa-Hull Wastepaper recycling PP1186 Toxicity OTTAWA RIVER 3, rue Eddy, C.P. 600, Hull, QC J8X 3Y7 Secondary Nov 2005 452512.000 Summer 2000 0754314.000 3 Fil Effluent 20000829 BODYCOTE-TECHNITROL Pimephales promelas Survival > 100.00			

Map Key	Number of Records	Direction/ Distance (m)	Elev/Diff (m)	Site	DB
LC50: LC50 Lower 95cl: LC50 Upper 95cl: Flag EC25/IC25: EC25/IC25: 51.30 EC25/IC25 Lower 95cl: 36.30 EC25/IC25 Upper 95cl: 56.40 Comments:					
55	51 of 101	WNW/241.7	49.8 / -0.09	Papiers de spécialité Eddy Ltée, Division Domtar ON	EEM
Environment Type: River Mill Name: Usine Ottawa-Hull Process Type: Wastepaper recycling Mill ID: PP1186 Status: Toxicity Receiving Waterbody: OTTAWA RIVER Mill Address: 3, rue Eddy, C.P. 600, Hull, QC J8X 3Y7 Treatment Type: Secondary Status As Of: Nov 2005 Latitude: 452512.000 Cycle: Summer 2000 Longitude : 0754314.000 EEM Cycle: 3 Effluent: Fil Effluent Collection Date: 20000829 Consultant Lab: BODYCOTE-TECHNITROL Species Tested: Ceriodaphnia dubia Test Type: Survival Flag LC50: > LC50: 100.00 LC50 Lower 95cl: LC50 Upper 95cl: Flag EC25/IC25: EC25/IC25: EC25/IC25 Lower 95cl: EC25/IC25 Upper 95cl: Comments:					
55	52 of 101	WNW/241.7	49.8 / -0.09	Papiers de spécialité Eddy Ltée, Division Domtar ON	EEM
Environment Type: River Mill Name: Usine Ottawa-Hull Process Type: Wastepaper recycling Mill ID: pp1186 Status: Toxicity Receiving Waterbody: OTTAWA RIVER Mill Address: 3, rue Eddy, C.P. 600, Hull, QC J8X 3Y7 Treatment Type: Secondary Status As Of: Nov 2005 Latitude: 452512.000 Cycle: Winter 2003 Longitude : 0754314.000 EEM Cycle: 3 Effluent: effluent final Collection Date: 20030107 Consultant Lab: Bodycote - Ste-Foy Species Tested: Pimephales promelas					

Map Key	Number of Records	Direction/ Distance (m)	Elev/Diff (m)	Site	DB
Test Type:		Survival			
Flag LC50:		>			
LC50:		100.00			
LC50 Lower 95cl:		0.00			
LC50 Upper 95cl:		0.00			
Flag EC25/IC25:		0.00			
EC25/IC25:		0.00			
EC25/IC25 Lower 95cl:		0.00			
EC25/IC25 Upper 95cl:		0.00			
Comments:					

[55](#) 53 of 101 **WNW/241.7** **49.8 / -0.09** **Papiers de spécialité Eddy Ltée, Division Domtar** **EEM**
ON

Environment Type: River
Mill Name: Usine Ottawa-Hull
Process Type: Wastepaper recycling
Mill ID: pp1186
Status: Toxicity
Receiving Waterbody: OTTAWA RIVER
Mill Address: 3, rue Eddy, C.P. 600, Hull, QC J8X 3Y7
Treatment Type: Secondary
Status As Of: Nov 2005
Latitude: 452512.000
Cycle: Winter 2003
Longitude : 0754314.000
EEM Cycle: 3
Effluent: effluent final
Collection Date: 20030107
Consultant Lab: Bodycote - Ste-Foy
Species Tested: Pimephales promelas
Test Type: Growth
Flag LC50:
LC50: 0.00
LC50 Lower 95cl: 0.00
LC50 Upper 95cl: 0.00
Flag EC25/IC25: >
EC25/IC25: 100.00
EC25/IC25 Lower 95cl: 0.00
EC25/IC25 Upper 95cl: 0.00
Comments:

[55](#) 54 of 101 **WNW/241.7** **49.8 / -0.09** **Papiers de spécialité Eddy Ltée, Division Domtar** **EEM**
ON

Environment Type: River
Mill Name: Usine Ottawa-Hull
Process Type: Wastepaper recycling
Mill ID: pp1186
Status: Toxicity
Receiving Waterbody: OTTAWA RIVER
Mill Address: 3, rue Eddy, C.P. 600, Hull, QC J8X 3Y7
Treatment Type: Secondary
Status As Of: Nov 2005
Latitude: 452512.000
Cycle: Winter 2003
Longitude : 0754314.000
EEM Cycle: 3
Effluent: effluent final
Collection Date: 20030107

Map Key	Number of Records	Direction/ Distance (m)	Elev/Diff (m)	Site	DB
Consultant Lab:		Bodycote - Ste-Foy			
Species Tested:		Ceriodaphnia dubia			
Test Type:		Survival			
Flag LC50:		>			
LC50:		100.00			
LC50 Lower 95cl:		0.00			
LC50 Upper 95cl:		0.00			
Flag EC25/IC25:					
EC25/IC25:		0.00			
EC25/IC25 Lower 95cl:		0.00			
EC25/IC25 Upper 95cl:		0.00			
Comments:					

55	55 of 101	WNW/241.7	49.8 / -0.09	Papiers de spécialité Eddy Ltée, Division Domtar	EEM
ON					
Environment Type:		River			
Mill Name:		Usine Ottawa-Hull			
Process Type:		Wastepaper recycling			
Mill ID:		pp1186			
Status:		Toxicity			
Receiving Waterbody:		OTTAWA RIVER			
Mill Address:		3, rue Eddy, C.P. 600, Hull, QC J8X 3Y7			
Treatment Type:		Secondary			
Status As Of:		Nov 2005			
Latitude:		452512.000			
Cycle:		Winter 2003			
Longitude :		0754314.000			
EEM Cycle:		3			
Effluent:		effluent final			
Collection Date:		20030107			
Consultant Lab:		Bodycote - Ste-Foy			
Species Tested:		Ceriodaphnia dubia			
Test Type:		Reproduction			
Flag LC50:					
LC50:		0.00			
LC50 Lower 95cl:		0.00			
LC50 Upper 95cl:		0.00			
Flag EC25/IC25:					
EC25/IC25:		26.00			
EC25/IC25 Lower 95cl:		17.50			
EC25/IC25 Upper 95cl:		31.60			
Comments:					

55	56 of 101	WNW/241.7	49.8 / -0.09	Papiers de spécialité Eddy Ltée, Division Domtar	EEM
ON					
Environment Type:		River			
Mill Name:		Usine Ottawa-Hull			
Process Type:		Wastepaper recycling			
Mill ID:		pp1186			
Status:		Toxicity			
Receiving Waterbody:		OTTAWA RIVER			
Mill Address:		3, rue Eddy, C.P. 600, Hull, QC J8X 3Y7			
Treatment Type:		Secondary			
Status As Of:		Nov 2005			
Latitude:		452512.000			
Cycle:		Winter 2003			
Longitude :		0754314.000			
EEM Cycle:		3			

Map Key	Number of Records	Direction/ Distance (m)	Elev/Diff (m)	Site	DB
Effluent:		effluent final			
Collection Date:		20030107			
Consultant Lab:		Bodycote - Ste-Foy			
Species Tested:		Selenastrum capricornutum			
Test Type:		Growth			
Flag LC50:					
LC50:		0.00			
LC50 Lower 95cl:		0.00			
LC50 Upper 95cl:		0.00			
Flag EC25/IC25:		>			
EC25/IC25:		100.00			
EC25/IC25 Lower 95cl:		0.00			
EC25/IC25 Upper 95cl:		0.00			
Comments:					

[55](#) 57 of 101 **WNW/241.7** **49.8 / -0.09** **Papiers de spécialité Eddy Ltée, Division Domtar** **EEM**
ON

Environment Type: River
Mill Name: Usine Ottawa-Hull
Process Type: Wastepaper recycling
Mill ID: PP1186
Status: Toxicity
Receiving Waterbody: OTTAWA RIVER
Mill Address: 3, rue Eddy, C.P. 600, Hull, QC J8X 3Y7
Treatment Type: Secondary
Status As Of: Nov 2005
Latitude: 452512.000
Cycle: Summer 2003
Longitude : 0754314.000
EEM Cycle: 3
Effluent: Effluent final (PT:01)
Collection Date: 20030708
Consultant Lab: Bodycote Essais de Matériaux Canada Inc.
Species Tested: Selenastrum capricornutum
Test Type: Growth
Flag LC50:
LC50: 0.00
LC50 Lower 95cl: 0.00
LC50 Upper 95cl: 0.00
Flag EC25/IC25:
EC25/IC25: 25.30
EC25/IC25 Lower 95cl: 20.90
EC25/IC25 Upper 95cl: 28.00
Comments:

[55](#) 58 of 101 **WNW/241.7** **49.8 / -0.09** **Papiers de spécialité Eddy Ltée, Division Domtar** **EEM**
ON

Environment Type: River
Mill Name: Usine Ottawa-Hull
Process Type: Wastepaper recycling
Mill ID: PP1186
Status: Toxicity
Receiving Waterbody: OTTAWA RIVER
Mill Address: 3, rue Eddy, C.P. 600, Hull, QC J8X 3Y7
Treatment Type: Secondary
Status As Of: Nov 2005
Latitude: 452512.000
Cycle: Summer 2003

Map Key	Number of Records	Direction/ Distance (m)	Elev/Diff (m)	Site	DB
Longitude :		0754314.000			
EEM Cycle:		3			
Effluent:		Effluent final (PT:01)			
Collection Date:		20030708			
Consultant Lab:		Bodycote Essais de Matériaux Canada Inc.			
Species Tested:		Pimephales promelas			
Test Type:		Survival			
Flag LC50:		>			
LC50:		100.00			
LC50 Lower 95cl:		0.00			
LC50 Upper 95cl:		0.00			
Flag EC25/IC25:		0.00			
EC25/IC25:		0.00			
EC25/IC25 Lower 95cl:		0.00			
EC25/IC25 Upper 95cl:		0.00			
Comments:					

55	59 of 101	WNW/241.7	49.8 / -0.09	Papiers de spécialité Eddy Ltée, Division Domtar ON	EEM
Environment Type:		River			
Mill Name:		Usine Ottawa-Hull			
Process Type:		Wastepaper recycling			
Mill ID:		PP1186			
Status:		Toxicity			
Receiving Waterbody:		OTTAWA RIVER			
Mill Address:		3, rue Eddy, C.P. 600, Hull, QC J8X 3Y7			
Treatment Type:		Secondary			
Status As Of:		Nov 2005			
Latitude:		452512.000			
Cycle:		Summer 2003			
Longitude :		0754314.000			
EEM Cycle:		3			
Effluent:		Effluent Final (PT:01)			
Collection Date:		20030708			
Consultant Lab:		Bodycote Essais de Matériaux Canada Inc.			
Species Tested:		Pimephales promelas			
Test Type:		Growth			
Flag LC50:					
LC50:		0.00			
LC50 Lower 95cl:		0.00			
LC50 Upper 95cl:		0.00			
Flag EC25/IC25:					
EC25/IC25:		32.70			
EC25/IC25 Lower 95cl:		12.50			
EC25/IC25 Upper 95cl:		40.10			
Comments:					

55	60 of 101	WNW/241.7	49.8 / -0.09	Papiers de spécialité Eddy Ltée, Division Domtar ON	EEM
Environment Type:		River			
Mill Name:		Usine Ottawa-Hull			
Process Type:		Wastepaper recycling			
Mill ID:		PP1186			
Status:		Toxicity			
Receiving Waterbody:		OTTAWA RIVER			
Mill Address:		3, rue Eddy, C.P. 600, Hull, QC J8X 3Y7			
Treatment Type:		Secondary			
Status As Of:		Nov 2005			

Map Key	Number of Records	Direction/ Distance (m)	Elev/Diff (m)	Site	DB
Latitude:		452512.000			
Cycle:		Summer 2003			
Longitude :		0754314.000			
EEM Cycle:		3			
Effluent:		Effluent Final (PT:01)			
Collection Date:		20030708			
Consultant Lab:		Bodycote Essais de Matériaux Canada Inc.			
Species Tested:		Ceriodaphnia dubia			
Test Type:		Survival			
Flag LC50:					
LC50:		59.50			
LC50 Lower 95cl:		38.60			
LC50 Upper 95cl:		91.60			
Flag EC25/IC25:					
EC25/IC25:		0.00			
EC25/IC25 Lower 95cl:		0.00			
EC25/IC25 Upper 95cl:		0.00			
Comments:					

55	61 of 101	WNW/241.7	49.8 / -0.09	Papiers de spécialité Eddy Ltée, Division Domtar ON	EEM
Environment Type:		River			
Mill Name:		Usine Ottawa-Hull			
Process Type:		Wastepaper recycling			
Mill ID:		PP1186			
Status:		Toxicity			
Receiving Waterbody:		OTTAWA RIVER			
Mill Address:		3, rue Eddy, C.P. 600, Hull, QC J8X 3Y7			
Treatment Type:		Secondary			
Status As Of:		Nov 2005			
Latitude:		452512.000			
Cycle:		Summer 2003			
Longitude :		0754314.000			
EEM Cycle:		3			
Effluent:		Effluent Final (PT:01)			
Collection Date:		20030708			
Consultant Lab:		Bodycote Essais de Matériaux Canada Inc.			
Species Tested:		Ceriodaphnia dubia			
Test Type:		Reproduction			
Flag LC50:					
LC50:		0.00			
LC50 Lower 95cl:		0.00			
LC50 Upper 95cl:		0.00			
Flag EC25/IC25:					
EC25/IC25:		12.30			
EC25/IC25 Lower 95cl:		5.00			
EC25/IC25 Upper 95cl:		27.70			
Comments:					

55	62 of 101	WNW/241.7	49.8 / -0.09	Papiers de spécialité Eddy Ltée, Division Domtar ON	EEM
Environment Type:		River			
Mill Name:		Usine Ottawa-Hull			
Process Type:		Wastepaper recycling			
Mill ID:		pp1186			
Status:		Toxicity			
Receiving Waterbody:		OTTAWA RIVER			
Mill Address:		3, rue Eddy, C.P. 600, Hull, QC J8X 3Y7			

Map Key	Number of Records	Direction/ Distance (m)	Elev/Diff (m)	Site	DB
Treatment Type:		Secondary			
Status As Of:		Nov 2005			
Latitude:		452512.000			
Cycle:		Winter 2004			
Longitude :		0754314.000			
EEM Cycle:		3			
Effluent:		Effluent final (PT:01)			
Collection Date:		20040106			
Consultant Lab:		Bodycote Essais de Matériaux Canada Inc			
Species Tested:		Selenastrum capricornutum			
Test Type:		Growth			
Flag LC50:					
LC50:		0.00			
LC50 Lower 95cl:		0.00			
LC50 Upper 95cl:		0.00			
Flag EC25/IC25:		>			
EC25/IC25:		100.00			
EC25/IC25 Lower 95cl:		0.00			
EC25/IC25 Upper 95cl:		0.00			
Comments:					

[55](#) 63 of 101 **WNW/241.7** **49.8 / -0.09** **Papiers de spécialité Eddy Ltée, Division Domtar** **EEM**
ON

Environment Type: River
Mill Name: Usine Ottawa-Hull
Process Type: Wastepaper recycling
Mill ID: pp1186
Status: Toxicity
Receiving Waterbody: OTTAWA RIVER
Mill Address: 3, rue Eddy, C.P. 600, Hull, QC J8X 3Y7
Treatment Type: Secondary
Status As Of: Nov 2005
Latitude: 452512.000
Cycle: Winter 2004
Longitude : 0754314.000
EEM Cycle: 3
Effluent: Effluent final (PT:01)
Collection Date: 20040106
Consultant Lab: Bodycote Essais de Matériaux Canada Inc.
Species Tested: Ceriodaphnia dubia
Test Type: Survival
Flag LC50: >
LC50: 100.00
LC50 Lower 95cl: 0.00
LC50 Upper 95cl: 0.00
Flag EC25/IC25:
EC25/IC25: 0.00
EC25/IC25 Lower 95cl: 0.00
EC25/IC25 Upper 95cl: 0.00
Comments:

[55](#) 64 of 101 **WNW/241.7** **49.8 / -0.09** **Papiers de spécialité Eddy Ltée, Division Domtar** **EEM**
ON

Environment Type: River
Mill Name: Usine Ottawa-Hull
Process Type: Wastepaper recycling
Mill ID: pp1186
Status: Toxicity

Map Key	Number of Records	Direction/ Distance (m)	Elev/Diff (m)	Site	DB
Receiving Waterbody:		OTTAWA RIVER			
Mill Address:		3, rue Eddy, C.P. 600, Hull, QC J8X 3Y7			
Treatment Type:		Secondary			
Status As Of:		Nov 2005			
Latitude:		452512.000			
Cycle:		Winter 2004			
Longitude :		0754314.000			
EEM Cycle:		3			
Effluent:		Effluent final (PT:01)			
Collection Date:		20040106			
Consultant Lab:		Bodycote Essais de Matériaux Canada Inc			
Species Tested:		Ceriodaphnia dubia			
Test Type:		Reproduction			
Flag LC50:					
LC50:		0.00			
LC50 Lower 95cl:		0.00			
LC50 Upper 95cl:		0.00			
Flag EC25/IC25:					
EC25/IC25:		35.40			
EC25/IC25 Lower 95cl:		20.00			
EC25/IC25 Upper 95cl:		51.60			
Comments:					

55	65 of 101	WNW/241.7	49.8 / -0.09	Papiers de spécialité Eddy Ltée, Division Domtar	EEM
ON					
Environment Type:		River			
Mill Name:		Usine Ottawa-Hull			
Process Type:		Wastepaper recycling			
Mill ID:		pp1186			
Status:		Toxicity			
Receiving Waterbody:		OTTAWA RIVER			
Mill Address:		3, rue Eddy, C.P. 600, Hull, QC J8X 3Y7			
Treatment Type:		Secondary			
Status As Of:		Nov 2005			
Latitude:		452512.000			
Cycle:		Winter 2004			
Longitude :		0754314.000			
EEM Cycle:		3			
Effluent:		Effluent final (PT:01)			
Collection Date:		20040106			
Consultant Lab:		Bodycote Essais de Matériaux Canada Inc			
Species Tested:		Pimephales promelas			
Test Type:		Survival			
Flag LC50:		>			
LC50:		100.00			
LC50 Lower 95cl:		0.00			
LC50 Upper 95cl:		0.00			
Flag EC25/IC25:					
EC25/IC25:		0.00			
EC25/IC25 Lower 95cl:		0.00			
EC25/IC25 Upper 95cl:		0.00			
Comments:					

55	66 of 101	WNW/241.7	49.8 / -0.09	Papiers de spécialité Eddy Ltée, Division Domtar	EEM
ON					
Environment Type:		River			
Mill Name:		Usine Ottawa-Hull			
Process Type:		Wastepaper recycling			

Map Key	Number of Records	Direction/ Distance (m)	Elev/Diff (m)	Site	DB
Mill ID:		pp1186			
Status:		Toxicity			
Receiving Waterbody:		OTTAWA RIVER			
Mill Address:		3, rue Eddy, C.P. 600, Hull, QC J8X 3Y7			
Treatment Type:		Secondary			
Status As Of:		Nov 2005			
Latitude:		452512.000			
Cycle:		Winter 2004			
Longitude :		0754314.000			
EEM Cycle:		3			
Effluent:		Effluent final (PT:01)			
Collection Date:		20040106			
Consultant Lab:		Bodycote Essais de Matériaux Canada Inc			
Species Tested:		Pimephales promelas			
Test Type:		Growth			
Flag LC50:					
LC50:		0.00			
LC50 Lower 95cl:		0.00			
LC50 Upper 95cl:		0.00			
Flag EC25/IC25:		>			
EC25/IC25:		100.00			
EC25/IC25 Lower 95cl:		0.00			
EC25/IC25 Upper 95cl:		0.00			
Comments:					

[55](#) 67 of 101 **WNW/241.7** 49.8 / -0.09 **Papiers de spécialité Eddy Ltée, Division Domtar** **EEM**
ON

Environment Type:	River
Mill Name:	Usine Ottawa-Hull
Process Type:	Wastepaper recycling
Mill ID:	pp1186
Status:	Toxicity
Receiving Waterbody:	OTTAWA RIVER
Mill Address:	3, rue Eddy, C.P. 600, Hull, QC J8X 3Y7
Treatment Type:	Secondary
Status As Of:	Nov 2005
Latitude:	452512.000
Cycle:	Summer 2004
Longitude :	0754314.000
EEM Cycle:	4
Effluent:	Effluent final
Collection Date:	20040810
Consultant Lab:	Bodycote Essais de matériaux Canada Inc. (Ste-Foy)
Species Tested:	Pimephales promelas
Test Type:	Survival
Flag LC50:	>
LC50:	100.00
LC50 Lower 95cl:	0.00
LC50 Upper 95cl:	0.00
Flag EC25/IC25:	
EC25/IC25:	0.00
EC25/IC25 Lower 95cl:	0.00
EC25/IC25 Upper 95cl:	0.00
Comments:	

[55](#) 68 of 101 **WNW/241.7** 49.8 / -0.09 **Papiers de spécialité Eddy Ltée, Division Domtar** **EEM**
ON

Environment Type: River

Map Key	Number of Records	Direction/ Distance (m)	Elev/Diff (m)	Site	DB
Mill Name: Usine Ottawa-Hull Process Type: Wastepaper recycling Mill ID: pp1186 Status: Toxicity Receiving Waterbody: OTTAWA RIVER Mill Address: 3, rue Eddy, C.P. 600, Hull, QC J8X 3Y7 Treatment Type: Secondary Status As Of: Nov 2005 Latitude: 452512.000 Cycle: Summer 2004 Longitude : 0754314.000 EEM Cycle: 4 Effluent: Effluent final Collection Date: 20040810 Consultant Lab: Bodycote Essais de matériaux Canada Inc. (Ste-Foy) Species Tested: Pimephales promelas Test Type: Growth Flag LC50: LC50: 0.00 LC50 Lower 95cl: 0.00 LC50 Upper 95cl: 0.00 Flag EC25/IC25: EC25/IC25: 60.60 EC25/IC25 Lower 95cl: 48.60 EC25/IC25 Upper 95cl: 76.70 Comments: Aucun					

[55](#) 69 of 101 **WNW/241.7** **49.8 / -0.09** **Papiers de spécialité Eddy Ltée, Division Domtar** **EEM**
ON

Environment Type: River
Mill Name: Usine Ottawa-Hull
Process Type: Wastepaper recycling
Mill ID: pp1186
Status: Toxicity
Receiving Waterbody: OTTAWA RIVER
Mill Address: 3, rue Eddy, C.P. 600, Hull, QC J8X 3Y7
Treatment Type: Secondary
Status As Of: Nov 2005
Latitude: 452512.000
Cycle: Summer 2004
Longitude : 0754314.000
EEM Cycle: 4
Effluent: Effluent final
Collection Date: 20040810
Consultant Lab: Bodycote Essais de matériaux Canada Inc. (Ste-Foy)
Species Tested: Ceriodaphnia dubia
Test Type: Survival
Flag LC50: >
LC50: 100.00
LC50 Lower 95cl: 0.00
LC50 Upper 95cl: 0.00
Flag EC25/IC25:
EC25/IC25: 0.00
EC25/IC25 Lower 95cl: 0.00
EC25/IC25 Upper 95cl: 0.00
Comments:

[55](#) 70 of 101 **WNW/241.7** **49.8 / -0.09** **Papiers de spécialité Eddy Ltée, Division Domtar** **EEM**
ON

Map Key	Number of Records	Direction/ Distance (m)	Elev/Diff (m)	Site	DB
Environment Type:		River			
Mill Name:		Usine Ottawa-Hull			
Process Type:		Wastepaper recycling			
Mill ID:		pp1186			
Status:		Toxicity			
Receiving Waterbody:		OTTAWA RIVER			
Mill Address:		3, rue Eddy, C.P. 600, Hull, QC J8X 3Y7			
Treatment Type:		Secondary			
Status As Of:		Nov 2005			
Latitude:		452512.000			
Cycle:		Summer 2004			
Longitude :		0754314.000			
EEM Cycle:		4			
Effluent:		Effluent final			
Collection Date:		20040810			
Consultant Lab:		Bodycote Essais de matériaux Canada Inc. (Ste-Foy)			
Species Tested:		Ceriodaphnia dubia			
Test Type:		Reproduction			
Flag LC50:					
LC50:		0.00			
LC50 Lower 95cl:		0.00			
LC50 Upper 95cl:		0.00			
Flag EC25/IC25:					
EC25/IC25:		6.20			
EC25/IC25 Lower 95cl:		4.60			
EC25/IC25 Upper 95cl:		13.40			
Comments:		Aucun			

55 71 of 101 **WNW/241.7** **49.8 / -0.09** **Papiers de spécialité Eddy Ltée, Division Domtar** **EEM**
ON

Environment Type:		River			
Mill Name:		Usine Ottawa-Hull			
Process Type:		Wastepaper recycling			
Mill ID:		pp1186			
Status:		Toxicity			
Receiving Waterbody:		OTTAWA RIVER			
Mill Address:		3, rue Eddy, C.P. 600, Hull, QC J8X 3Y7			
Treatment Type:		Secondary			
Status As Of:		Nov 2005			
Latitude:		452512.000			
Cycle:		Summer 2004			
Longitude :		0754314.000			
EEM Cycle:		4			
Effluent:		Effluent final			
Collection Date:		20040810			
Consultant Lab:		Bodycote Essais de matériaux Canada Inc. (Ste-Foy)			
Species Tested:		Selenastrum capricornutum			
Test Type:		Growth			
Flag LC50:					
LC50:		0.00			
LC50 Lower 95cl:		0.00			
LC50 Upper 95cl:		0.00			
Flag EC25/IC25:		>			
EC25/IC25:		100.00			
EC25/IC25 Lower 95cl:		0.00			
EC25/IC25 Upper 95cl:		0.00			
Comments:		Aucun			

Map Key	Number of Records	Direction/ Distance (m)	Elev/Diff (m)	Site	DB
55	72 of 101	WNW/241.7	49.8 / -0.09	Papiers de spécialité Eddy Ltée, Division Domtar	EEM
ON					
Environment Type:		River			
Mill Name:		Usine Ottawa-Hull			
Process Type:		Wastepaper recycling			
Mill ID:		pp1186			
Status:					
Receiving Waterbody:		OTTAWA RIVER			
Mill Address:		3, rue Eddy, C.P. 600, Hull, QC J8X 3Y7			
Treatment Type:		Secondary			
Status As Of:					
Latitude:		452512.000			
Cycle:		Winter 2005			
Longitude :		0754314.000			
EEM Cycle:		3			
Effluent:		Effluent final			
Collection Date:		20050308			
Consultant Lab:		Bodycote Essais de matériaux Canada Inc. (Ste-Foy)			
Species Tested:		Pimephales promelas			
Test Type:		G			
Flag LC50:					
LC50:		0.00			
LC50 Lower 95cl:		0.00			
LC50 Upper 95cl:		0.00			
Flag EC25/IC25:		>			
EC25/IC25:		100.00			
EC25/IC25 Lower 95cl:		0.00			
EC25/IC25 Upper 95cl:		0.00			
Comments:		Aucun			

55	73 of 101	WNW/241.7	49.8 / -0.09	Papiers de spécialité Eddy Ltée, Division Domtar	EEM
ON					
Environment Type:		River			
Mill Name:		Usine Ottawa-Hull			
Process Type:		Wastepaper recycling			
Mill ID:		pp1186			
Status:					
Receiving Waterbody:		OTTAWA RIVER			
Mill Address:		3, rue Eddy, C.P. 600, Hull, QC J8X 3Y7			
Treatment Type:		Secondary			
Status As Of:					
Latitude:		452512.000			
Cycle:		Winter 2005			
Longitude :		0754314.000			
EEM Cycle:		3			
Effluent:		Effluent final			
Collection Date:		20050308			
Consultant Lab:		Bodycote Essais de matériaux Canada Inc. (Ste-Foy)			
Species Tested:		Pimephales promelas			
Test Type:		S			
Flag LC50:		>			
LC50:		100.00			
LC50 Lower 95cl:		0.00			
LC50 Upper 95cl:		0.00			
Flag EC25/IC25:					
EC25/IC25:		0.00			
EC25/IC25 Lower 95cl:		0.00			
EC25/IC25 Upper 95cl:		0.00			
Comments:		Aucun			

Map Key	Number of Records	Direction/ Distance (m)	Elev/Diff (m)	Site	DB
55	74 of 101	WNW/241.7	49.8 / -0.09	Papiers de spécialité Eddy Ltée, Division Domtar ON	EEM
Environment Type:		River			
Mill Name:		Usine Ottawa-Hull			
Process Type:		Wastepaper recycling			
Mill ID:		pp1186			
Status:					
Receiving Waterbody:		OTTAWA RIVER			
Mill Address:		3, rue Eddy, C.P. 600, Hull, QC J8X 3Y7			
Treatment Type:		Secondary			
Status As Of:					
Latitude:		452512.000			
Cycle:		Winter 2005			
Longitude :		0754314.000			
EEM Cycle:		3			
Effluent:		Effluent final			
Collection Date:		20050308			
Consultant Lab:		Bodycote Essais de matériaux Canada Inc. (Ste-Foy)			
Species Tested:		Ceriodaphnia dubia			
Test Type:		S			
Flag LC50:					
LC50:		85.70			
LC50 Lower 95cl:		49.90			
LC50 Upper 95cl:		147.30			
Flag EC25/IC25:					
EC25/IC25:		0.00			
EC25/IC25 Lower 95cl:		0.00			
EC25/IC25 Upper 95cl:		0.00			
Comments:		Aucun			
55	75 of 101	WNW/241.7	49.8 / -0.09	Papiers de spécialité Eddy Ltée, Division Domtar ON	EEM
Environment Type:		River			
Mill Name:		Usine Ottawa-Hull			
Process Type:		Wastepaper recycling			
Mill ID:		pp1186			
Status:					
Receiving Waterbody:		OTTAWA RIVER			
Mill Address:		3, rue Eddy, C.P. 600, Hull, QC J8X 3Y7			
Treatment Type:		Secondary			
Status As Of:					
Latitude:		452512.000			
Cycle:		Winter 2005			
Longitude :		0754314.000			
EEM Cycle:		3			
Effluent:		Effluent final			
Collection Date:		20050308			
Consultant Lab:		Bodycote Essais de matériaux Canada Inc. (Ste-Foy)			
Species Tested:		Ceriodaphnia dubia			
Test Type:		R			
Flag LC50:					
LC50:		0.00			
LC50 Lower 95cl:		0.00			
LC50 Upper 95cl:		0.00			
Flag EC25/IC25:					
EC25/IC25:		15.70			
EC25/IC25 Lower 95cl:		3.50			
EC25/IC25 Upper 95cl:		20.10			

Map Key	Number of Records	Direction/ Distance (m)	Elev/Diff (m)	Site	DB
Comments:		Aucun			
55	76 of 101	WNW/241.7	49.8 / -0.09	Papiers de spécialité Eddy Ltée, Division Domtar ON	EEM
Environment Type:		River			
Mill Name:		Usine Ottawa-Hull			
Process Type:		Wastepaper recycling			
Mill ID:		pp1186			
Status:					
Receiving Waterbody:		OTTAWA RIVER			
Mill Address:		3, rue Eddy, C.P. 600, Hull, QC J8X 3Y7			
Treatment Type:		Secondary			
Status As Of:					
Latitude:		452512.000			
Cycle:		Winter 2005			
Longitude :		0754314.000			
EEM Cycle:		3			
Effluent:		Effluent final			
Collection Date:		20050308			
Consultant Lab:		Bodycote Essais de matériaux Canada Inc. (Ste-Foy)			
Species Tested:		Selenastrum capricornutum			
Test Type:		G			
Flag LC50:					
LC50:		0.00			
LC50 Lower 95cl:		0.00			
LC50 Upper 95cl:		0.00			
Flag EC25/IC25:		>			
EC25/IC25:		100.00			
EC25/IC25 Lower 95cl:		0.00			
EC25/IC25 Upper 95cl:		0.00			
Comments:		Aucun			
55	77 of 101	WNW/241.7	49.8 / -0.09	Papiers de spécialité Eddy Ltée, Division Domtar ON	EEM
Environment Type:		River			
Mill Name:		Usine Ottawa-Hull			
Process Type:		Wastepaper recycling			
Mill ID:		pp1186			
Status:					
Receiving Waterbody:		OTTAWA RIVER			
Mill Address:		3, rue Eddy, C.P. 600, Hull, QC J8X 3Y7			
Treatment Type:		Secondary			
Status As Of:					
Latitude:		452512.000			
Cycle:		Summer 2005			
Longitude :		0754314.000			
EEM Cycle:		3			
Effluent:		Effluent final			
Collection Date:		20050809			
Consultant Lab:		Bodycote Essais de matériaux Canada Inc. (Ste-Foy)			
Species Tested:		Pimephales promelas			
Test Type:		S			
Flag LC50:					
LC50:		23.60			
LC50 Lower 95cl:		15.50			
LC50 Upper 95cl:		35.80			
Flag EC25/IC25:					
EC25/IC25:		0.00			

Map Key	Number of Records	Direction/ Distance (m)	Elev/Diff (m)	Site	DB
EC25/IC25 Lower 95cl:		0.00			
EC25/IC25 Upper 95cl:		0.00			
Comments:		Aucun			

55	78 of 101	WNW/241.7	49.8 / -0.09	Papiers de spécialité Eddy Ltée, Division Domtar ON	EEM
Environment Type:		River			
Mill Name:		Usine Ottawa-Hull			
Process Type:		Wastepaper recycling			
Mill ID:		pp1186			
Status:					
Receiving Waterbody:		OTTAWA RIVER			
Mill Address:		3, rue Eddy, C.P. 600, Hull, QC J8X 3Y7			
Treatment Type:		Secondary			
Status As Of:					
Latitude:		452512.000			
Cycle:		Summer 2005			
Longitude :		0754314.000			
EEM Cycle:		3			
Effluent:		Effluent final			
Collection Date:		20050809			
Consultant Lab:		Bodycote Essais de matériaux Canada Inc. (Ste-Foy)			
Species Tested:		Pimephales promelas			
Test Type:		G			
Flag LC50:					
LC50:		0.00			
LC50 Lower 95cl:		0.00			
LC50 Upper 95cl:		0.00			
Flag EC25/IC25:		>			
EC25/IC25:		100.00			
EC25/IC25 Lower 95cl:		0.00			
EC25/IC25 Upper 95cl:		0.00			
Comments:		Aucun			

55	79 of 101	WNW/241.7	49.8 / -0.09	Papiers de spécialité Eddy Ltée, Division Domtar ON	EEM
Environment Type:		River			
Mill Name:		Usine Ottawa-Hull			
Process Type:		Wastepaper recycling			
Mill ID:		pp1186			
Status:					
Receiving Waterbody:		OTTAWA RIVER			
Mill Address:		3, rue Eddy, C.P. 600, Hull, QC J8X 3Y7			
Treatment Type:		Secondary			
Status As Of:					
Latitude:		452512.000			
Cycle:		Summer 2005			
Longitude :		0754314.000			
EEM Cycle:		3			
Effluent:		Effluent final			
Collection Date:		20050809			
Consultant Lab:		Bodycote Essais de matériaux Canada Inc. (Ste-Foy)			
Species Tested:		Ceriodaphnia dubia			
Test Type:		S			
Flag LC50:					
LC50:		43.20			
LC50 Lower 95cl:		25.70			
LC50 Upper 95cl:		72.60			

Map Key	Number of Records	Direction/ Distance (m)	Elev/Diff (m)	Site	DB
Flag EC25/IC25:					
EC25/IC25:		0.00			
EC25/IC25 Lower 95cl:		0.00			
EC25/IC25 Upper 95cl:		0.00			
Comments:		Aucun			

55	80 of 101	WNW/241.7	49.8 / -0.09	Papiers de spécialité Eddy Ltée, Division Domtar	EEM
ON					

Environment Type: River
Mill Name: Usine Ottawa-Hull
Process Type: Wastepaper recycling
Mill ID: pp1186
Status:
Receiving Waterbody: OTTAWA RIVER
Mill Address: 3, rue Eddy, C.P. 600, Hull, QC J8X 3Y7
Treatment Type: Secondary
Status As Of:
Latitude: 452512.000
Cycle: Summer 2005
Longitude : 0754314.000
EEM Cycle: 3
Effluent: Effluent final
Collection Date: 20050809
Consultant Lab: Bodycote Essais de matériaux Canada Inc. (Ste-Foy)
Species Tested: Ceriodaphnia dubia
Test Type: R
Flag LC50:
LC50: 0.00
LC50 Lower 95cl: 0.00
LC50 Upper 95cl: 0.00
Flag EC25/IC25:
EC25/IC25: 14.10
EC25/IC25 Lower 95cl: 3.00
EC25/IC25 Upper 95cl: 15.20
Comments: Aucun

55	81 of 101	WNW/241.7	49.8 / -0.09	Papiers de spécialité Eddy Ltée, Division Domtar	EEM
ON					

Environment Type: River
Mill Name: Usine Ottawa-Hull
Process Type: Wastepaper recycling
Mill ID: pp1186
Status:
Receiving Waterbody: OTTAWA RIVER
Mill Address: 3, rue Eddy, C.P. 600, Hull, QC J8X 3Y7
Treatment Type: Secondary
Status As Of:
Latitude: 452512.000
Cycle: Summer 2005
Longitude : 0754314.000
EEM Cycle: 3
Effluent: Effluent final
Collection Date: 20050809
Consultant Lab: Bodycote Essais de matériaux Canada Inc. (Ste-Foy)
Species Tested: Selenastrum capricornutum
Test Type: G
Flag LC50:
LC50: 0.00

Map Key	Number of Records	Direction/ Distance (m)	Elev/Diff (m)	Site	DB
LC50 Lower 95cl:		0.00			
LC50 Upper 95cl:		0.00			
Flag EC25/IC25:					
EC25/IC25:		23.80			
EC25/IC25 Lower 95cl:		19.00			
EC25/IC25 Upper 95cl:		31.10			
Comments:		Aucun			

55	82 of 101	WNW/241.7	49.8 / -0.09	Papiers de spécialité Eddy Ltée, Division Domtar ON	EEM
Environment Type:		River			
Mill Name:		Usine Ottawa-Hull			
Process Type:		Wastepaper recycling			
Mill ID:		pp1186			
Status:					
Receiving Waterbody:		OTTAWA RIVER			
Mill Address:		3, rue Eddy, C.P. 600, Hull, QC J8X 3Y7			
Treatment Type:		Secondary			
Status As Of:					
Latitude:		452512.000			
Cycle:		Winter 2006			
Longitude :		0754314.000			
EEM Cycle:		3			
Effluent:		effluent final			
Collection Date:		20060207			
Consultant Lab:		Bodycote Essais de materiaux Canada Inc (Ste-Foy)			
Species Tested:		Selenastrum capricornutum			
Test Type:		G			
Flag LC50:					
LC50:		0.00			
LC50 Lower 95cl:		0.00			
LC50 Upper 95cl:		0.00			
Flag EC25/IC25:		>			
EC25/IC25:		100.00			
EC25/IC25 Lower 95cl:		0.00			
EC25/IC25 Upper 95cl:		0.00			
Comments:		L'analyse à été effectuée sur les Pseudokirchneriella subcapitata. Le rapport mentionne qu'il s'agit d'une nouvelle nomenclature pour les Selenastrum Capricornutum			

55	83 of 101	WNW/241.7	49.8 / -0.09	Papiers de spécialité Eddy Ltée, Division Domtar ON	EEM
Environment Type:		River			
Mill Name:		Usine Ottawa-Hull			
Process Type:		Wastepaper recycling			
Mill ID:		pp1186			
Status:					
Receiving Waterbody:		OTTAWA RIVER			
Mill Address:		3, rue Eddy, C.P. 600, Hull, QC J8X 3Y7			
Treatment Type:		Secondary			
Status As Of:					
Latitude:		452512.000			
Cycle:		Winter 2006			
Longitude :		0754314.000			
EEM Cycle:		3			
Effluent:		Effluent final			
Collection Date:		20060207			
Consultant Lab:		Bodycote Essais de matériaux Canada Inc. (Ste-Foy)			
Species Tested:		Pimephales promelas			

Map Key	Number of Records	Direction/ Distance (m)	Elev/Diff (m)	Site	DB
Test Type:		G			
Flag LC50:					
LC50:		0.00			
LC50 Lower 95cl:		0.00			
LC50 Upper 95cl:		0.00			
Flag EC25/IC25:					
EC25/IC25:		77.10			
EC25/IC25 Lower 95cl:		76.90			
EC25/IC25 Upper 95cl:		77.30			
Comments:					

55	84 of 101	WNW/241.7	49.8 / -0.09	Papiers de spécialité Eddy Ltée, Division Domtar	EEM
				ON	
Environment Type:		River			
Mill Name:		Usine Ottawa-Hull			
Process Type:		Wastepaper recycling			
Mill ID:		pp1186			
Status:					
Receiving Waterbody:		OTTAWA RIVER			
Mill Address:		3, rue Eddy, C.P. 600, Hull, QC J8X 3Y7			
Treatment Type:		Secondary			
Status As Of:					
Latitude:		452512.000			
Cycle:		Winter 2006			
Longitude :		0754314.000			
EEM Cycle:		3			
Effluent:		Effluent final			
Collection Date:		20060207			
Consultant Lab:		Bodycote Essais de matériaux inc (Ste-Foy)			
Species Tested:		Ceriodaphnia dubia			
Test Type:		S			
Flag LC50:		>			
LC50:		100.00			
LC50 Lower 95cl:		0.00			
LC50 Upper 95cl:		0.00			
Flag EC25/IC25:					
EC25/IC25:		0.00			
EC25/IC25 Lower 95cl:		0.00			
EC25/IC25 Upper 95cl:		0.00			
Comments:					

55	85 of 101	WNW/241.7	49.8 / -0.09	Papiers de spécialité Eddy Ltée, Division Domtar	EEM
				ON	
Environment Type:		River			
Mill Name:		Usine Ottawa-Hull			
Process Type:		Wastepaper recycling			
Mill ID:		pp1186			
Status:					
Receiving Waterbody:		OTTAWA RIVER			
Mill Address:		3, rue Eddy, C.P. 600, Hull, QC J8X 3Y7			
Treatment Type:		Secondary			
Status As Of:					
Latitude:		452512.000			
Cycle:		Winter 2006			
Longitude :		0754314.000			
EEM Cycle:		3			
Effluent:		effluent final			
Collection Date:		20060207			

Map Key	Number of Records	Direction/ Distance (m)	Elev/Diff (m)	Site	DB
Consultant Lab:		Bodycote Essais de matériaux Canada Inc (Ste-Foy)			
Species Tested:		Pimephales promelas			
Test Type:		S			
Flag LC50:		>			
LC50:		100.00			
LC50 Lower 95cl:		0.00			
LC50 Upper 95cl:		0.00			
Flag EC25/IC25:					
EC25/IC25:		0.00			
EC25/IC25 Lower 95cl:		0.00			
EC25/IC25 Upper 95cl:		0.00			
Comments:					

55	86 of 101	WNW/241.7	49.8 / -0.09	Papiers de spécialité Eddy Ltée, Division Domtar	EEM
ON					
Environment Type:		River			
Mill Name:		Usine Ottawa-Hull			
Process Type:		Wastepaper recycling			
Mill ID:		pp1186			
Status:					
Receiving Waterbody:		OTTAWA RIVER			
Mill Address:		3, rue Eddy, C.P. 600, Hull, QC J8X 3Y7			
Treatment Type:		Secondary			
Status As Of:					
Latitude:		452512.000			
Cycle:		Winter 2006			
Longitude :		0754314.000			
EEM Cycle:		3			
Effluent:		effluent final			
Collection Date:		20060207			
Consultant Lab:		Bodycote Essais de matériaux Canada Inc. (Ste-Foy)			
Species Tested:		Ceriodaphnia dubia			
Test Type:		R			
Flag LC50:					
LC50:		0.00			
LC50 Lower 95cl:		0.00			
LC50 Upper 95cl:		0.00			
Flag EC25/IC25:					
EC25/IC25:		20.40			
EC25/IC25 Lower 95cl:		13.90			
EC25/IC25 Upper 95cl:		25.30			
Comments:					

55	87 of 101	WNW/241.7	49.8 / -0.09	Papiers de spécialité Eddy Ltée, Division Domtar	EEM
ON					
Environment Type:		River			
Mill Name:		Usine Ottawa-Hull			
Process Type:		Wastepaper recycling			
Mill ID:		pp1186			
Status:					
Receiving Waterbody:		OTTAWA RIVER			
Mill Address:		3, rue Eddy, C.P. 600, Hull, QC J8X 3Y7			
Treatment Type:		Secondary			
Status As Of:					
Latitude:		452512.000			
Cycle:		Summer 2006			
Longitude :		0754314.000			
EEM Cycle:		3			

Map Key	Number of Records	Direction/ Distance (m)	Elev/Diff (m)	Site	DB
Effluent:		effluent final			
Collection Date:		20060815			
Consultant Lab:		Bodycote essais de matériaux Canada inc (Ste-Foy0			
Species Tested:		Pimephales promelas			
Test Type:		G			
Flag LC50:					
LC50:		0.00			
LC50 Lower 95cl:		0.00			
LC50 Upper 95cl:		0.00			
Flag EC25/IC25:		>			
EC25/IC25:		100.00			
EC25/IC25 Lower 95cl:		0.00			
EC25/IC25 Upper 95cl:		0.00			
Comments:					

[55](#) 88 of 101 **WNW/241.7** **49.8 / -0.09** **Papiers de spécialité Eddy Ltée, Division Domtar** **EEM**
ON

Environment Type: River
Mill Name: Usine Ottawa-Hull
Process Type: Wastepaper recycling
Mill ID: pp1186
Status:
Receiving Waterbody: OTTAWA RIVER
Mill Address: 3, rue Eddy, C.P. 600, Hull, QC J8X 3Y7
Treatment Type: Secondary
Status As Of:
Latitude: 452512.000
Cycle: Summer 2006
Longitude : 0754314.000
EEM Cycle: 3
Effluent: effluent final
Collection Date: 20060815
Consultant Lab: Bodycote essais de matériaux Canada Inc (Ste-Foy)
Species Tested: Ceriodaphnia dubia
Test Type: S
Flag LC50: >
LC50: 100.00
LC50 Lower 95cl: 0.00
LC50 Upper 95cl: 0.00
Flag EC25/IC25:
EC25/IC25: 0.00
EC25/IC25 Lower 95cl: 0.00
EC25/IC25 Upper 95cl: 0.00
Comments:

[55](#) 89 of 101 **WNW/241.7** **49.8 / -0.09** **Papiers de spécialité Eddy Ltée, Division Domtar** **EEM**
ON

Environment Type: River
Mill Name: Usine Ottawa-Hull
Process Type: Wastepaper recycling
Mill ID: pp1186
Status:
Receiving Waterbody: OTTAWA RIVER
Mill Address: 3, rue Eddy, C.P. 600, Hull, QC J8X 3Y7
Treatment Type: Secondary
Status As Of:
Latitude: 452512.000
Cycle: Summer 2006

Map Key	Number of Records	Direction/ Distance (m)	Elev/Diff (m)	Site	DB
Longitude :		0754314.000			
EEM Cycle:		3			
Effluent:		effluent final			
Collection Date:		20060815			
Consultant Lab:		Bodycote essais de matériaux Canada Inc			
Species Tested:		Ceriodaphnia dubia			
Test Type:		R			
Flag LC50:		0.00			
LC50:		0.00			
LC50 Lower 95cl:		0.00			
LC50 Upper 95cl:		0.00			
Flag EC25/IC25:		>			
EC25/IC25:		100.00			
EC25/IC25 Lower 95cl:		0.00			
EC25/IC25 Upper 95cl:		0.00			
Comments:					

55	90 of 101	WNW/241.7	49.8 / -0.09	Papiers de spécialité Eddy Ltée, Division Domtar	EEM
ON					
Environment Type:		River			
Mill Name:		Usine Ottawa-Hull			
Process Type:		Wastepaper recycling			
Mill ID:		pp1186			
Status:					
Receiving Waterbody:		OTTAWA RIVER			
Mill Address:		3, rue Eddy, C.P. 600, Hull, QC J8X 3Y7			
Treatment Type:		Secondary			
Status As Of:					
Latitude:		452512.000			
Cycle:		Summer 2006			
Longitude :		0754314.000			
EEM Cycle:		3			
Effluent:		Effluent final			
Collection Date:		20060815			
Consultant Lab:		Bodycote essais de matériaux Canada inc (Ste-Foy)			
Species Tested:		Pimephales promelas			
Test Type:		S			
Flag LC50:		>			
LC50:		100.00			
LC50 Lower 95cl:		0.00			
LC50 Upper 95cl:		0.00			
Flag EC25/IC25:					
EC25/IC25:		0.00			
EC25/IC25 Lower 95cl:		0.00			
EC25/IC25 Upper 95cl:		0.00			
Comments:					

55	91 of 101	WNW/241.7	49.8 / -0.09	Papiers de spécialité Eddy Ltée, Division Domtar	EEM
ON					
Environment Type:		River			
Mill Name:		Usine Ottawa-Hull			
Process Type:		Wastepaper recycling			
Mill ID:		pp1186			
Status:					
Receiving Waterbody:		OTTAWA RIVER			
Mill Address:		3, rue Eddy, C.P. 600, Hull, QC J8X 3Y7			
Treatment Type:		Secondary			
Status As Of:					

Map Key	Number of Records	Direction/ Distance (m)	Elev/Diff (m)	Site	DB
Latitude:		452512.000			
Cycle:		Summer 2006			
Longitude :		0754314.000			
EEM Cycle:		3			
Effluent:		effluent final			
Collection Date:		20060815			
Consultant Lab:		Bodycote essais de matériaux Canada Inc (Ste-Foy)			
Species Tested:		Selenastrum capricornutum			
Test Type:		G			
Flag LC50:		0.00			
LC50:		0.00			
LC50 Lower 95cl:		0.00			
LC50 Upper 95cl:		0.00			
Flag EC25/IC25:		>			
EC25/IC25:		100.00			
EC25/IC25 Lower 95cl:		0.00			
EC25/IC25 Upper 95cl:		0.00			
Comments:		Correspond aux Pseudokirchneriella sub. sur le rapport d'analyse			

55	92 of 101	WNW/241.7	49.8 / -0.09	Papiers de spécialité Eddy Ltée, Division Domtar ON	EEM
Environment Type:		River			
Mill Name:		Usine Ottawa-Hull			
Process Type:		Wastepaper recycling			
Mill ID:		pp1186			
Status:					
Receiving Waterbody:		OTTAWA RIVER			
Mill Address:		3, rue Eddy, C.P. 600, Hull, QC J8X 3Y7			
Treatment Type:		Secondary			
Status As Of:					
Latitude:		452512.000			
Cycle:		Winter 2007			
Longitude :		0754314.000			
EEM Cycle:		3			
Effluent:		Effluent final (pt01)			
Collection Date:		20070206			
Consultant Lab:		Bodycote			
Species Tested:		Ceriodaphnia dubia			
Test Type:		S			
Flag LC50:		>			
LC50:		100.00			
LC50 Lower 95cl:		0.00			
LC50 Upper 95cl:		0.00			
Flag EC25/IC25:		>			
EC25/IC25:		0.00			
EC25/IC25 Lower 95cl:		0.00			
EC25/IC25 Upper 95cl:		0.00			
Comments:					

55	93 of 101	WNW/241.7	49.8 / -0.09	Papiers de spécialité Eddy Ltée, Division Domtar ON	EEM
Environment Type:		River			
Mill Name:		Usine Ottawa-Hull			
Process Type:		Wastepaper recycling			
Mill ID:		pp1186			
Status:					
Receiving Waterbody:		OTTAWA RIVER			
Mill Address:		3, rue Eddy, C.P. 600, Hull, QC J8X 3Y7			

Map Key	Number of Records	Direction/ Distance (m)	Elev/Diff (m)	Site	DB
Treatment Type:		Secondary			
Status As Of:					
Latitude:		452512.000			
Cycle:		Winter 2007			
Longitude :		0754314.000			
EEM Cycle:		3			
Effluent:		Effluent final (pt01)			
Collection Date:		20070206			
Consultant Lab:		Bodycote			
Species Tested:		Pimephales promelas			
Test Type:		S			
Flag LC50:		>			
LC50:		100.00			
LC50 Lower 95cl:		0.00			
LC50 Upper 95cl:		0.00			
Flag EC25/IC25:					
EC25/IC25:		0.00			
EC25/IC25 Lower 95cl:		0.00			
EC25/IC25 Upper 95cl:		0.00			
Comments:					

[55](#) 94 of 101 **WNW/241.7** 49.8 / -0.09 **Papiers de spécialité Eddy Ltée, Division Domtar** **EEM**
ON

Environment Type: River
Mill Name: Usine Ottawa-Hull
Process Type: Wastepaper recycling
Mill ID: pp1186
Status:
Receiving Waterbody: OTTAWA RIVER
Mill Address: 3, rue Eddy, C.P. 600, Hull, QC J8X 3Y7
Treatment Type: Secondary
Status As Of:
Latitude: 452512.000
Cycle: Winter 2007
Longitude : 0754314.000
EEM Cycle: 3
Effluent: Effluent final (pt01)
Collection Date: 20070206
Consultant Lab: Bodycote
Species Tested: Pimephales promelas
Test Type: G
Flag LC50:
LC50: 0.00
LC50 Lower 95cl: 0.00
LC50 Upper 95cl: 0.00
Flag EC25/IC25: >
EC25/IC25: 100.00
EC25/IC25 Lower 95cl: 0.00
EC25/IC25 Upper 95cl: 0.00
Comments:

[55](#) 95 of 101 **WNW/241.7** 49.8 / -0.09 **Papiers de spécialité Eddy Ltée, Division Domtar** **EEM**
ON

Environment Type: River
Mill Name: Usine Ottawa-Hull
Process Type: Wastepaper recycling
Mill ID: pp1186
Status:

Map Key	Number of Records	Direction/ Distance (m)	Elev/Diff (m)	Site	DB
Receiving Waterbody:		OTTAWA RIVER			
Mill Address:		3, rue Eddy, C.P. 600, Hull, QC J8X 3Y7			
Treatment Type:		Secondary			
Status As Of:					
Latitude:		452512.000			
Cycle:		Winter 2007			
Longitude :		0754314.000			
EEM Cycle:		3			
Effluent:		Effluent final (pt01)			
Collection Date:		20070206			
Consultant Lab:		Bodycote			
Species Tested:		Selenastrum capricornutum			
Test Type:		G			
Flag LC50:					
LC50:		0.00			
LC50 Lower 95cl:		0.00			
LC50 Upper 95cl:		0.00			
Flag EC25/IC25:		>			
EC25/IC25:		100.00			
EC25/IC25 Lower 95cl:		0.00			
EC25/IC25 Upper 95cl:		0.00			
Comments:		Analyse effectu�e sur Pseudokirchneriella subcapitata			

55	96 of 101	WNW/241.7	49.8 / -0.09	Papiers de sp�cialit� Eddy Lt�e, Division Domtar	EEM
ON					
Environment Type:		River			
Mill Name:		Usine Ottawa-Hull			
Process Type:		Wastepaper recycling			
Mill ID:		pp1186			
Status:					
Receiving Waterbody:		OTTAWA RIVER			
Mill Address:		3, rue Eddy, C.P. 600, Hull, QC J8X 3Y7			
Treatment Type:		Secondary			
Status As Of:					
Latitude:		452512.000			
Cycle:		Winter 2007			
Longitude :		0754314.000			
EEM Cycle:		3			
Effluent:		effluent final (pt01)			
Collection Date:		20070206			
Consultant Lab:		Bodycote			
Species Tested:		Ceriodaphnia dubia			
Test Type:		R			
Flag LC50:					
LC50:		0.00			
LC50 Lower 95cl:		0.00			
LC50 Upper 95cl:		0.00			
Flag EC25/IC25:					
EC25/IC25:		14.20			
EC25/IC25 Lower 95cl:		10.80			
EC25/IC25 Upper 95cl:		15.30			
Comments:					

55	97 of 101	WNW/241.7	49.8 / -0.09	Papiers de sp�cialit� Eddy Lt�e, Division Domtar	EEM
ON					
Environment Type:		River			
Mill Name:		Usine Ottawa-Hull			
Process Type:		Wastepaper recycling			

Map Key	Number of Records	Direction/ Distance (m)	Elev/Diff (m)	Site	DB
Mill ID:		pp1186			
Status:					
Receiving Waterbody:		OTTAWA RIVER			
Mill Address:		3, rue Eddy, C.P. 600, Hull, QC J8X 3Y7			
Treatment Type:		Secondary			
Status As Of:					
Latitude:		452512.000			
Cycle:		Summer 2007			
Longitude :		0754314.000			
EEM Cycle:		3			
Effluent:		Final Effluent DOMTAR HULL			
Collection Date:		20070814			
Consultant Lab:		Bodycote			
Species Tested:		Pimephales promelas			
Test Type:		S			
Flag LC50:		>			
LC50:		100.00			
LC50 Lower 95cl:		0.00			
LC50 Upper 95cl:		0.00			
Flag EC25/IC25:					
EC25/IC25:		0.00			
EC25/IC25 Lower 95cl:		0.00			
EC25/IC25 Upper 95cl:		0.00			
Comments:					

[55](#) 98 of 101 **WNW/241.7** **49.8 / -0.09** **Papiers de spécialité Eddy Ltée, Division Domtar** **EEM**
ON

Environment Type:	River
Mill Name:	Usine Ottawa-Hull
Process Type:	Wastepaper recycling
Mill ID:	pp1186
Status:	
Receiving Waterbody:	OTTAWA RIVER
Mill Address:	3, rue Eddy, C.P. 600, Hull, QC J8X 3Y7
Treatment Type:	Secondary
Status As Of:	
Latitude:	452512.000
Cycle:	Summer 2007
Longitude :	0754314.000
EEM Cycle:	3
Effluent:	Effluent Final DOMTAR HULL
Collection Date:	20070814
Consultant Lab:	Bodycote
Species Tested:	Ceriodaphnia dubia
Test Type:	S
Flag LC50:	>
LC50:	100.00
LC50 Lower 95cl:	0.00
LC50 Upper 95cl:	0.00
Flag EC25/IC25:	
EC25/IC25:	0.00
EC25/IC25 Lower 95cl:	0.00
EC25/IC25 Upper 95cl:	0.00
Comments:	

[55](#) 99 of 101 **WNW/241.7** **49.8 / -0.09** **Papiers de spécialité Eddy Ltée, Division Domtar** **EEM**
ON

Environment Type:	River
--------------------------	-------

Map Key	Number of Records	Direction/ Distance (m)	Elev/Diff (m)	Site	DB
Mill Name:		Usine Ottawa-Hull			
Process Type:		Wastepaper recycling			
Mill ID:		pp1186			
Status:					
Receiving Waterbody:		OTTAWA RIVER			
Mill Address:		3, rue Eddy, C.P. 600, Hull, QC J8X 3Y7			
Treatment Type:		Secondary			
Status As Of:					
Latitude:		452512.000			
Cycle:		Summer 2007			
Longitude :		0754314.000			
EEM Cycle:		3			
Effluent:		Effluent Final DOMTAR HULL			
Collection Date:		20070814			
Consultant Lab:		Bodycote			
Species Tested:		Selenastrum capricornutum			
Test Type:		G			
Flag LC50:					
LC50:		0.00			
LC50 Lower 95cl:		0.00			
LC50 Upper 95cl:		0.00			
Flag EC25/IC25:		>			
EC25/IC25:		100.00			
EC25/IC25 Lower 95cl:		0.00			
EC25/IC25 Upper 95cl:		0.00			
Comments:					

[55](#) 100 of 101 **WNW/241.7** **49.8 / -0.09** **Papiers de spécialité Eddy Ltée, Division Domtar** **EEM**

ON

Environment Type: River
Mill Name: Usine Ottawa-Hull
Process Type: Wastepaper recycling
Mill ID: PP1186
Status:
Receiving Waterbody: OTTAWA RIVER
Mill Address: 3, rue Eddy, C.P. 600, Hull, QC J8X 3Y7
Treatment Type: Secondary
Status As Of:
Latitude: 452512.000
Cycle: Summer 2007
Longitude : 0754314.000
EEM Cycle: 3
Effluent: Effluent final DOMTAR HULL
Collection Date: 20070814
Consultant Lab: Bodycote
Species Tested: Ceriodaphnia dubia
Test Type: R
Flag LC50:
LC50: 0.00
LC50 Lower 95cl: 0.00
LC50 Upper 95cl: 0.00
Flag EC25/IC25:
EC25/IC25: 19.30
EC25/IC25 Lower 95cl: 7.50
EC25/IC25 Upper 95cl: 27.80
Comments:

[55](#) 101 of 101 **WNW/241.7** **49.8 / -0.09** **Papiers de spécialité Eddy Ltée, Division Domtar** **EEM**

ON

Map Key	Number of Records	Direction/ Distance (m)	Elev/Diff (m)	Site	DB
Environment Type:		River			
Mill Name:		Usine Ottawa-Hull			
Process Type:		Wastepaper recycling			
Mill ID:		PP1186			
Status:					
Receiving Waterbody:		OTTAWA RIVER			
Mill Address:		3, rue Eddy, C.P. 600, Hull, QC J8X 3Y7			
Treatment Type:		Secondary			
Status As Of:					
Latitude:		452512.000			
Cycle:		Summer 2007			
Longitude :		0754314.000			
EEM Cycle:		3			
Effluent:		Effluent final DOMTAR HULL			
Collection Date:		20070814			
Consultant Lab:		Bodycote			
Species Tested:		Pimephales promelas			
Test Type:		G			
Flag LC50:					
LC50:		0.00			
LC50 Lower 95cl:		0.00			
LC50 Upper 95cl:		0.00			
Flag EC25/IC25:					
EC25/IC25:		96.70			
EC25/IC25 Lower 95cl:		96.60			
EC25/IC25 Upper 95cl:		96.80			
Comments:					

56 1 of 1 **SE/245.4** **51.9 / 1.94** **ON** **BORE**

Borehole ID:	613311	Inclin FLG:	No
OGF ID:	215514612	SP Status:	Initial Entry
Status:		Surv Elev:	No
Type:	Borehole	Piezometer:	No
Use:		Primary Name:	
Completion Date:	NOV-1945	Municipality:	
Static Water Level:	-8.9	Lot:	
Primary Water Use:		Township:	
Sec. Water Use:		Latitude DD:	45.416974
Total Depth m:	3	Longitude DD:	-75.716363
Depth Ref:	Ground Surface	UTM Zone:	18
Depth Elev:		Easting:	443951
Drill Method:		Northing:	5029522
Orig Ground Elev m:	57.9	Location Accuracy:	
Elev Reliabil Note:		Accuracy:	Not Applicable
DEM Ground Elev m:	55.4		
Concession:			
Location D:			
Survey D:			
Comments:			

Borehole Geology Stratum

Geology Stratum ID:	218394598	Mat Consistency:	Firm
Top Depth:	2.4	Material Moisture:	
Bottom Depth:	3	Material Texture:	
Material Color:	Grey	Non Geo Mat Type:	
Material 1:	Bedrock	Geologic Formation:	
Material 2:	Limestone	Geologic Group:	
Material 3:		Geologic Period:	
Material 4:		Depositional Gen:	

Map Key	Number of Records	Direction/ Distance (m)	Elev/Diff (m)	Site	DB
Gsc Material Description:					
Stratum Description:		BEDROCK. RD. TILL. GREY,FIRM. BEDROCK. GREY,FRACTURED, WATER STABLE AT 219.4 FEET.ER **Note: Many records provided by the department have a truncated [Stratum Description] field.			
Geology Stratum ID:	218394597			Mat Consistency:	
Top Depth:	0			Material Moisture:	
Bottom Depth:	2.4			Material Texture:	
Material Color:				Non Geo Mat Type:	
Material 1:				Geologic Formation:	
Material 2:	Granuls			Geologic Group:	
Material 3:	Bedrock			Geologic Period:	
Material 4:				Depositional Gen:	
Gsc Material Description:					
Stratum Description:		ARTIFICIAL. BROKEN.			
Source					
Source Type:	Data Survey			Source Appl:	Spatial/Tabular
Source Orig:	Geological Survey of Canada			Source Ident:	1
Source Date:	1956-1972			Scale or Res:	Varies
Confidence:	H			Horizontal:	NAD27
Observatio:				Verticalda:	Mean Average Sea Level
Source Name:	Urban Geology Automated Information System (UGAIS)				
Source Details:	File: OTTAWA2.txt RecordID: 058190 NTS_Sheet: 31G05G				
Confiden 1:	Logged by professional. Exact and complete description of material and properties.				
Source List					
Source Identifier:	1			Horizontal Datum:	NAD27
Source Type:	Data Survey			Vertical Datum:	Mean Average Sea Level
Source Date:	1956-1972			Projection Name:	Universal Transverse Mercator
Scale or Resolution:	Varies				
Source Name:	Urban Geology Automated Information System (UGAIS)				
Source Originators:	Geological Survey of Canada				

57	1 of 1	NNE/246.1	49.2 / -0.75	Chalidiere Island Ottawa ON	WWIS
Well ID:	7333857			Data Entry Status:	
Construction Date:				Data Src:	
Primary Water Use:	Monitoring and Test Hole			Date Received:	4/15/2019
Sec. Water Use:				Selected Flag:	Yes
Final Well Status:	Monitoring and Test Hole			Abandonment Rec:	
Water Type:				Contractor:	7241
Casing Material:				Form Version:	7
Audit No:	Z231205			Owner:	
Tag:	A261065			Street Name:	Chalidiere Island
Construction Method:				County:	OTTAWA
Elevation (m):				Municipality:	OTTAWA CITY
Elevation Reliability:				Site Info:	
Depth to Bedrock:				Lot:	
Well Depth:				Concession:	
Overburden/Bedrock:				Concession Name:	
Pump Rate:				Easting NAD83:	
Static Water Level:				Northing NAD83:	
Flowing (Y/N):				Zone:	
Flow Rate:				UTM Reliability:	
Clear/Cloudy:					

PDF URL (Map):

Bore Hole Information

Map Key	Number of Records	Direction/ Distance (m)	Elev/Diff (m)	Site	DB
Bore Hole ID:	1007435380			Elevation:	
DP2BR:				Elevrc:	
Spatial Status:				Zone:	18
Code OB:				East83:	443939
Code OB Desc:				North83:	5029960
Open Hole:				Org CS:	UTM83
Cluster Kind:				UTMRC:	4
Date Completed:	9/12/2018			UTMRC Desc:	margin of error : 30 m - 100 m
Remarks:				Location Method:	wwr
Elevrc Desc:					
Location Source Date:					
Improvement Location Source:					
Improvement Location Method:					
Source Revision Comment:					
Supplier Comment:					

Overburden and Bedrock
Materials Interval

Formation ID:	1007811070
Layer:	2
Color:	2
General Color:	GREY
Mat1:	15
Most Common Material:	LIMESTONE
Mat2:	
Mat2 Desc:	
Mat3:	
Mat3 Desc:	
Formation Top Depth:	1.2
Formation End Depth:	11
Formation End Depth UOM:	m

Overburden and Bedrock
Materials Interval

Formation ID:	1007811069
Layer:	1
Color:	2
General Color:	GREY
Mat1:	28
Most Common Material:	SAND
Mat2:	11
Mat2 Desc:	GRAVEL
Mat3:	01
Mat3 Desc:	FILL
Formation Top Depth:	0
Formation End Depth:	1.2
Formation End Depth UOM:	m

Annular Space/Abandonment
Sealing Record

Plug ID:	1007812238
Layer:	1
Plug From:	0
Plug To:	5.75
Plug Depth UOM:	m

Annular Space/Abandonment
Sealing Record

Map Key	Number of Records	Direction/ Distance (m)	Elev/Diff (m)	Site	DB
Plug ID:		1007812239			
Layer:		2			
Plug From:		5.75			
Plug To:		11			
Plug Depth UOM:		m			
<u>Method of Construction & Well Use</u>					
Method Construction ID:		1007813406			
Method Construction Code:		5			
Method Construction:		Air Percussion			
Other Method Construction:					
<u>Pipe Information</u>					
Pipe ID:		1007809958			
Casing No:		0			
Comment:					
Alt Name:					
<u>Construction Record - Casing</u>					
Casing ID:		1007813799			
Layer:		1			
Material:		5			
Open Hole or Material:		PLASTIC			
Depth From:		0			
Depth To:		65			
Casing Diameter:		5.2			
Casing Diameter UOM:		cm			
Casing Depth UOM:		m			
<u>Construction Record - Screen</u>					
Screen ID:		1007814293			
Layer:		1			
Slot:		10			
Screen Top Depth:		6.5			
Screen End Depth:		11			
Screen Material:		5			
Screen Depth UOM:		m			
Screen Diameter UOM:		cm			
Screen Diameter:		6.03			
<u>Results of Well Yield Testing</u>					
Pump Test ID:		1007814655			
Pump Set At:					
Static Level:					
Final Level After Pumping:					
Recommended Pump Depth:					
Pumping Rate:					
Flowing Rate:					
Recommended Pump Rate:					
Levels UOM:		m			
Rate UOM:		LPM			
Water State After Test Code:					
Water State After Test:					
Pumping Test Method:		0			
Pumping Duration HR:					

Map Key	Number of Records	Direction/ Distance (m)	Elev/Diff (m)	Site	DB
Pumping Duration MIN:					
Flowing:					
<u>Hole Diameter</u>					
Hole ID:		1007813125			
Diameter:		11.43			
Depth From:		0			
Depth To:		1.22			
Hole Depth UOM:		m			
Hole Diameter UOM:		cm			
<u>Hole Diameter</u>					
Hole ID:		1007813126			
Diameter:		7.62			
Depth From:		1.22			
Depth To:		11			
Hole Depth UOM:		m			
Hole Diameter UOM:		cm			
<u>58</u>	1 of 13	ENE/249.4	49.9 / -0.06	OTTAWA HYDRO 156 MIDDLE STREET OTTAWA ON K1R 6K4	GEN
Generator No:	ON0456611			PO Box No:	
Status:				Country:	
Approval Years:	96,97,98,99,00,01			Choice of Contact:	
Contam. Facility:				Co Admin:	
MHSW Facility:				Phone No Admin:	
SIC Code:	4911				
SIC Description:	ELECT. POWER SYS.				
<u>Detail(s)</u>					
Waste Class:	212				
Waste Class Desc:	ALIPHATIC SOLVENTS				
Waste Class:	213				
Waste Class Desc:	PETROLEUM DISTILLATES				
Waste Class:	251				
Waste Class Desc:	OIL SKIMMINGS & SLUDGES				
<u>58</u>	2 of 13	ENE/249.4	49.9 / -0.06	HYDRO OTTAWA 156 MIDDLE ST OTTAWA ON K1R 6K4	GEN
Generator No:	ON6737803			PO Box No:	
Status:				Country:	
Approval Years:	03,04			Choice of Contact:	
Contam. Facility:				Co Admin:	
MHSW Facility:				Phone No Admin:	
SIC Code:					
SIC Description:					
<u>58</u>	3 of 13	ENE/249.4	49.9 / -0.06	Energy Ottawa Inc. 156 Middle Street Ottawa ON K1R 6K4	GEN
Generator No:	ON8471713			PO Box No:	

Map Key	Number of Records	Direction/ Distance (m)	Elev/Diff (m)	Site	DB
Status: Approval Years: 04,05,06,07,08 Contam. Facility: MHSW Facility: SIC Code: 221111 SIC Description: Hydro-Electric Power Generation				Country: Choice of Contact: Co Admin: Phone No Admin:	
<u>Detail(s)</u>					
Waste Class: 221					
Waste Class Desc: LIGHT FUELS					
Waste Class: 252					
Waste Class Desc: WASTE OILS & LUBRICANTS					
Waste Class: 251					
Waste Class Desc: OIL SKIMMINGS & SLUDGES					
Waste Class: 213					
Waste Class Desc: PETROLEUM DISTILLATES					
58	4 of 13	ENE/249.4	49.9 / -0.06	Energy Ottawa Inc. 156 Middle Street Ottawa ON K1R 6K4	GEN
Generator No: ON8471713 Status: Approval Years: 2009 Contam. Facility: MHSW Facility: SIC Code: 221111 SIC Description: Hydro-Electric Power Generation				PO Box No: Country: Choice of Contact: Co Admin: Phone No Admin:	
<u>Detail(s)</u>					
Waste Class: 252					
Waste Class Desc: WASTE OILS & LUBRICANTS					
Waste Class: 213					
Waste Class Desc: PETROLEUM DISTILLATES					
Waste Class: 221					
Waste Class Desc: LIGHT FUELS					
58	5 of 13	ENE/249.4	49.9 / -0.06	Energy Ottawa Inc. 156 Middle Street Ottawa ON K1R 6K4	GEN
Generator No: ON8471713 Status: Approval Years: 2010 Contam. Facility: MHSW Facility: SIC Code: 221111 SIC Description: Hydro-Electric Power Generation				PO Box No: Country: Choice of Contact: Co Admin: Phone No Admin:	
<u>Detail(s)</u>					
Waste Class: 221					
Waste Class Desc: LIGHT FUELS					
Waste Class: 252					

Map Key	Number of Records	Direction/ Distance (m)	Elev/Diff (m)	Site	DB
Waste Class Desc:		WASTE OILS & LUBRICANTS			
Waste Class:		213			
Waste Class Desc:		PETROLEUM DISTILLATES			
58	6 of 13	ENE/249.4	49.9 / -0.06	Energy Ottawa Inc. 156 Middle Street Ottawa ON K1R 6K4	GEN
Generator No:	ON8471713			PO Box No:	
Status:				Country:	
Approval Years:	2011			Choice of Contact:	
Contam. Facility:				Co Admin:	
MHSW Facility:				Phone No Admin:	
SIC Code:	221111				
SIC Description:	Hydro-Electric Power Generation				
<u>Detail(s)</u>					
Waste Class:		221			
Waste Class Desc:		LIGHT FUELS			
Waste Class:		252			
Waste Class Desc:		WASTE OILS & LUBRICANTS			
Waste Class:		213			
Waste Class Desc:		PETROLEUM DISTILLATES			
58	7 of 13	ENE/249.4	49.9 / -0.06	Energy Ottawa Inc. 156 Middle Street Ottawa ON K1R 6K4	GEN
Generator No:	ON8471713			PO Box No:	
Status:				Country:	
Approval Years:	2012			Choice of Contact:	
Contam. Facility:				Co Admin:	
MHSW Facility:				Phone No Admin:	
SIC Code:	221111				
SIC Description:	Hydro-Electric Power Generation				
<u>Detail(s)</u>					
Waste Class:		252			
Waste Class Desc:		WASTE OILS & LUBRICANTS			
Waste Class:		213			
Waste Class Desc:		PETROLEUM DISTILLATES			
Waste Class:		221			
Waste Class Desc:		LIGHT FUELS			
58	8 of 13	ENE/249.4	49.9 / -0.06	Energy Ottawa Inc. 156 Middle Street Ottawa ON	GEN
Generator No:	ON8471713			PO Box No:	
Status:				Country:	
Approval Years:	2013			Choice of Contact:	
Contam. Facility:				Co Admin:	
MHSW Facility:				Phone No Admin:	
SIC Code:	221111				
SIC Description:	HYDRO-ELECTRIC POWER GENERATION				

Map Key	Number of Records	Direction/ Distance (m)	Elev/Diff (m)	Site	DB
<u>Detail(s)</u>					
Waste Class:		145			
Waste Class Desc:		PAINT/PIGMENT/COATING RESIDUES			
Waste Class:		253			
Waste Class Desc:		EMULSIFIED OILS			
Waste Class:		112			
Waste Class Desc:		ACID WASTE - HEAVY METALS			
Waste Class:		213			
Waste Class Desc:		PETROLEUM DISTILLATES			
Waste Class:		122			
Waste Class Desc:		ALKALINE WASTES - OTHER METALS			
Waste Class:		252			
Waste Class Desc:		WASTE OILS & LUBRICANTS			
Waste Class:		331			
Waste Class Desc:		WASTE COMPRESSED GASES			
Waste Class:		221			
Waste Class Desc:		LIGHT FUELS			

58	9 of 13	ENE/249.4	49.9 / -0.06	Energy Ottawa Inc. 156 Middle Street Ottawa ON K1R 6K4	GEN
Generator No:	ON8471713			PO Box No:	
Status:				Country:	Canada
Approval Years:	2016			Choice of Contact:	CO_OFFICIAL
Contam. Facility:	No			Co Admin:	
MHSW Facility:	No			Phone No Admin:	
SIC Code:	221111				
SIC Description:	HYDRO-ELECTRIC POWER GENERATION				

Detail(s)

Waste Class:	253
Waste Class Desc:	EMULSIFIED OILS
Waste Class:	213
Waste Class Desc:	PETROLEUM DISTILLATES
Waste Class:	112
Waste Class Desc:	ACID WASTE - HEAVY METALS
Waste Class:	331
Waste Class Desc:	WASTE COMPRESSED GASES
Waste Class:	122
Waste Class Desc:	ALKALINE WASTES - OTHER METALS
Waste Class:	252
Waste Class Desc:	WASTE OILS & LUBRICANTS
Waste Class:	221
Waste Class Desc:	LIGHT FUELS
Waste Class:	145

Map Key	Number of Records	Direction/ Distance (m)	Elev/Diff (m)	Site	DB
Waste Class Desc:		PAINT/PIGMENT/COATING RESIDUES			
Waste Class:		148			
Waste Class Desc:		INORGANIC LABORATORY CHEMICALS			
Waste Class:		212			
Waste Class Desc:		ALIPHATIC SOLVENTS			
58	10 of 13	ENE/249.4	49.9 / -0.06	Energy Ottawa Inc. 156 Middle Street Ottawa ON K1R 6K4	GEN
Generator No:		ON8471713		PO Box No:	
Status:				Country: Canada	
Approval Years:		2015		Choice of Contact: CO_OFFICIAL	
Contam. Facility:		No		Co Admin:	
MHSW Facility:		No		Phone No Admin:	
SIC Code:		221111			
SIC Description:		HYDRO-ELECTRIC POWER GENERATION			
<u>Detail(s)</u>					
Waste Class:		145			
Waste Class Desc:		PAINT/PIGMENT/COATING RESIDUES			
Waste Class:		252			
Waste Class Desc:		WASTE OILS & LUBRICANTS			
Waste Class:		112			
Waste Class Desc:		ACID WASTE - HEAVY METALS			
Waste Class:		331			
Waste Class Desc:		WASTE COMPRESSED GASES			
Waste Class:		148			
Waste Class Desc:		INORGANIC LABORATORY CHEMICALS			
Waste Class:		122			
Waste Class Desc:		ALKALINE WASTES - OTHER METALS			
Waste Class:		221			
Waste Class Desc:		LIGHT FUELS			
Waste Class:		212			
Waste Class Desc:		ALIPHATIC SOLVENTS			
Waste Class:		213			
Waste Class Desc:		PETROLEUM DISTILLATES			
Waste Class:		253			
Waste Class Desc:		EMULSIFIED OILS			

58	11 of 13	ENE/249.4	49.9 / -0.06	Energy Ottawa Inc. 156 Middle Street Ottawa ON K1R 6K4	GEN
Generator No:		ON8471713		PO Box No:	
Status:				Country: Canada	
Approval Years:		2014		Choice of Contact: CO_ADMIN	
Contam. Facility:		No		Co Admin: Joel Stairs	
MHSW Facility:		No		Phone No Admin: (613) 738-5499 Ext.7612	
SIC Code:		221111			
SIC Description:		HYDRO-ELECTRIC POWER GENERATION			

Map Key	Number of Records	Direction/ Distance (m)	Elev/Diff (m)	Site	DB
<u>Detail(s)</u>					
Waste Class:		253			
Waste Class Desc:		EMULSIFIED OILS			
Waste Class:		122			
Waste Class Desc:		ALKALINE WASTES - OTHER METALS			
Waste Class:		212			
Waste Class Desc:		ALIPHATIC SOLVENTS			
Waste Class:		252			
Waste Class Desc:		WASTE OILS & LUBRICANTS			
Waste Class:		112			
Waste Class Desc:		ACID WASTE - HEAVY METALS			
Waste Class:		148			
Waste Class Desc:		INORGANIC LABORATORY CHEMICALS			
Waste Class:		213			
Waste Class Desc:		PETROLEUM DISTILLATES			
Waste Class:		145			
Waste Class Desc:		PAINT/PIGMENT/COATING RESIDUES			
Waste Class:		221			
Waste Class Desc:		LIGHT FUELS			
Waste Class:		331			
Waste Class Desc:		WASTE COMPRESSED GASES			

58	12 of 13	ENE/249.4	49.9 / -0.06	Energy Ottawa Inc. 156 Middle Street Ottawa ON K1R 6K4	GEN
Generator No:	ON8471713			PO Box No:	
Status:	Registered			Country:	Canada
Approval Years:	As of Dec 2018			Choice of Contact:	
Contam. Facility:				Co Admin:	
MHSW Facility:				Phone No Admin:	
SIC Code:					
SIC Description:					

<u>Detail(s)</u>					
Waste Class:		122 C			
Waste Class Desc:		Alkaline slutions - containing other metals and non-metals (not cyanide)			
Waste Class:		145 I			
Waste Class Desc:		Wastes from the use of pigments, coatings and paints			
Waste Class:		112 C			
Waste Class Desc:		Acid solutions - containing heavy metals			
Waste Class:		148 C			
Waste Class Desc:		Misc. wastes and inorganic chemicals			
Waste Class:		212 L			
Waste Class Desc:		Aliphatic solvents and residues			
Waste Class:		213 I			

Map Key	Number of Records	Direction/ Distance (m)	Elev/Diff (m)	Site	DB
Waste Class Desc:		Petroleum distillates			
Waste Class:		252 L			
Waste Class Desc:		Waste crankcase oils and lubricants			
Waste Class:		253 L			
Waste Class Desc:		Emulsified oils			
Waste Class:		331 I			
Waste Class Desc:		Waste compressed gases including cylinders			

58	13 of 13	ENE/249.4	49.9 / -0.06	Hydro Ottawa Ltd. Hydro Ottawa Ltd. 156 Middle Street Ottawa ON K1R 6K4	GEN
--------------------	----------	------------------	---------------------	--	------------

Generator No:	ON8471713	PO Box No:	
Status:	Registered	Country:	Canada
Approval Years:	As of Jul 2020	Choice of Contact:	
Contam. Facility:		Co Admin:	
MHSW Facility:		Phone No Admin:	
SIC Code:			
SIC Description:			

Detail(s)

Waste Class:	122 C
Waste Class Desc:	Alkaline slutions - containing other metals and non-metals (not cyanide)
Waste Class:	148 C
Waste Class Desc:	Misc. wastes and inorganic chemicals
Waste Class:	252 L
Waste Class Desc:	Waste crankcase oils and lubricants
Waste Class:	253 L
Waste Class Desc:	Emulsified oils
Waste Class:	112 C
Waste Class Desc:	Acid solutions - containing heavy metals
Waste Class:	212 L
Waste Class Desc:	Aliphatic solvents and residues
Waste Class:	331 I
Waste Class Desc:	Waste compressed gases including cylinders
Waste Class:	213 I
Waste Class Desc:	Petroleum distillates
Waste Class:	145 I
Waste Class Desc:	Wastes from the use of pigments, coatings and paints

Unplottable Summary

Total: **17** Unplottable sites

DB	Company Name/Site Name	Address	City	Postal
CA	R.M. OF OTTAWA-CARLETON TRANSPORTATION	BOOTH ST.	OTTAWA CITY ON	
CA		Plan 63, Part of Lots 40 and 41	Ottawa ON	
CONV	DOMTAR INC.		ON	
EBR	1248826 Ontario Inc.	Plan 63, Part of Lots 40 and 41 Ottawa Ontario CITY OF OTTAWA	ON	
EBR	Bradley Kelly Construction Ltd.	Mobile sewage works Ottawa CITY OF OTTAWA	ON	
ECA	Bradley Kelly Construction Ltd.	Mobile sewage works	Ottawa ON	
ECA	SNC-Lavalin Constructors (Pacific) Inc., Dragados Canada, Inc. and EllisDon	Corporation operating as OLRT Constructors Booth St	Ottawa ON	K1Z 1G3
ECA	Bradley Kelly Construction Ltd.	Mobile sewage works	Ottawa ON	
FRST	W.O. Stinson & Son Ltd	Middle St	Ottawa ON	
LIMO		Lot 40 Concession A ON OTTAWA RIVER NEPEAN Ottawa	ON	
NCPL	E.B. Eddy Forest Products Limited		Ottawa ON	
NCPL	E.B. Eddy Forest Products Ltd.		Ottawa ON	
PAP	Domtar Eddy Specialty Papers		Ottawa ON	K1Y 4L5
SPL	City of Ottawa	Booth Street	Ottawa ON	
SPL		on Booth Street	Ottawa ON	
SPL	OTTAWA-CARLETON, R.M. OF	OTTAWA RIVER, FROM TRIBUTARY AT THE BOOTH ST. REGULATOR SANITARY SEWER SYSTEM	OTTAWA CITY ON	
SPL	OTTAWA-CARLETON, R.M. OF	BOOTH ST GATE SANITARY SEWER SYSTEM	OTTAWA CITY ON	

Unplottable Report

Site: R.M. OF OTTAWA-CARLETON TRANSPORTATION
BOOTH ST. OTTAWA CITY ON

Database:
CA

Certificate #: 7-1059-88-
Application Year: 88
Issue Date: 7/13/1988
Approval Type: Municipal water
Status: Approved
Application Type:
Client Name:
Client Address:
Client City:
Client Postal Code:
Project Description:
Contaminants:
Emission Control:

Site: Plan 63, Part of Lots 40 and 41 Ottawa ON

Database:
CA

Certificate #: 8128-4LRQZL
Application Year: 00
Issue Date: 7/17/00
Approval Type: Industrial air
Status: Approved
Application Type: New Certificate of Approval
Client Name: 1248826 Ontario Inc.
Client Address: 1555 St. Laurent Blvd., Unit A
Client City: Ottawa
Client Postal Code: K1G 1A1
Project Description: The application is for an air Certificate of Approval for one spray paint booth with dry type filters, discharging to the atmosphere.
Contaminants:
Emission Control: Panel Filter

Site: DOMTAR INC.
ON

Database:
CONV

File No: 96-0211-0126
Crown Brief No: 96-0211-0126
Court Location:
Publication City:
Publication Title:
Act:
Act(s):
First Matter:
Second Matter:
Investigation 1:
Investigation 2:
Penalty Imposed:
Description: VIOLATIONS INVOLVING THE EXCEEDANCE OF THE MONTHLY AVERAGE PROCESS EFFLUENT, SAMPLES COLLECTED WERE NOT WITHIN RANGE AND FAILED TO REPORT
Background:
URL:

Location:
Region: EASTERN REGION
Ministry District: BELLEVILLE

Additional Details

Publication Date:
Count: 1
Act: EPA
Regulation: 760/93
Section: 14(1)
Act/Regulation/Section: EPA-760/93-14(1)
Date of Offence:
Date of Conviction:
Date Charged: 9/11/98
Charge Disposition: SUSPENDED SENTENCE
Fine: \$5,000.00
Synopsis:

Additional Details

Publication Date:
Count: 1
Act: EPA
Regulation: 760/93
Section: 14(8)
Act/Regulation/Section: EPA-760/93-14(8)
Date of Offence:
Date of Conviction:
Date Charged: 9/11/98
Charge Disposition: SUSPENDED SENTENCE
Fine: \$5,000.00
Synopsis:

Additional Details

Publication Date:
Count: 1
Act: EPA
Regulation: 760/93
Section: 33(3)
Act/Regulation/Section: EPA-760/93-33(3)
Date of Offence:
Date of Conviction:
Date Charged: 9/11/98
Charge Disposition: SUSPENDED SENTENCE
Fine: \$2,000.00
Synopsis:

Site: 1248826 Ontario Inc.
Plan 63, Part of Lots 40 and 41 Ottawa Ontario CITY OF OTTAWA ON

Database:
[EBR](#)

EBR Registry No: IA00E0757
Ministry Ref No: 4635-4JWQZD
Notice Type: Instrument Decision
Notice Stage: 800476650
Notice Date: July 18, 2000
Proposal Date: May 02, 2000
Year: 2000
Decision Posted:
Exception Posted:
Section:
Act 1:
Act 2:
Site Location Map:
Instrument Type: (EPA s. 9) - Approval for discharge into the natural environment other than water (i.e. Air)
Off Instrument Name:
Posted By:
Company Name: 1248826 Ontario Inc.
Site Address:
Location Other:
Proponent Name:
Proponent Address: 1555 St. Laurent Blvd., Unit A, Ottawa Ontario, K1G 1A1
Comment Period:
URL:

Site Location Details:

Plan 63, Part of Lots 40 and 41 Ottawa Ontario CITY OF OTTAWA

Site: *Bradley Kelly Construction Ltd.*
Mobile sewage works Ottawa CITY OF OTTAWA ON

Database:
[EBR](#)

EBR Registry No: 011-7578
Ministry Ref No: 5284-8ZUL4L
Notice Type: Instrument Decision
Notice Stage: 804307588
Notice Date: January 08, 2013
Proposal Date: November 15, 2012
Year: 2012
Instrument Type: (EPA Part II.1-sewage) - Environmental Compliance Approval (project type: sewage)
Off Instrument Name:
Posted By:
Company Name: Bradley Kelly Construction Ltd.
Site Address:
Location Other:
Proponent Name:
Proponent Address: 5622 Doncaster Road Road, Gloucester Ontario, Canada K1G 3N4
Comment Period:
URL:

Decision Posted:
Exception Posted:
Section:
Act 1:
Act 2:
Site Location Map:

Site Location Details:

Mobile sewage works Ottawa CITY OF OTTAWA

Site: *Bradley Kelly Construction Ltd.*
Mobile sewage works Ottawa ON

Database:
[ECA](#)

Approval No: 5145-8ZZLCX
Approval Date: 2013-01-02
Status: Revoked and/or Replaced
Record Type: ECA
Link Source: IDS
SWP Area Name:
Approval Type: ECA-INDUSTRIAL SEWAGE WORKS
Project Type: INDUSTRIAL SEWAGE WORKS
Address: Mobile sewage works
Full Address:
Full PDF Link: <https://www.accessenvironment.ene.gov.on.ca/instruments/5284-8ZUL4L-14.pdf>

MOE District:
City:
Longitude:
Latitude:
Geometry X:
Geometry Y:

Site: *SNC-Lavalin Constructors (Pacific) Inc., Dragados Canada, Inc. and EllisDon Corporation operating as OLRT Constructors Booth St Ottawa ON K1Z 1G3*

Database:
[ECA](#)

Approval No: 2119-A39JCV
Approval Date: 2015-10-14
Status: Approved
Record Type: ECA
Link Source: IDS
SWP Area Name:
Approval Type: ECA-MUNICIPAL AND PRIVATE SEWAGE WORKS
Project Type: MUNICIPAL AND PRIVATE SEWAGE WORKS
Address: Booth St
Full Address:
Full PDF Link: <https://www.accessenvironment.ene.gov.on.ca/instruments/0563-A33SMJ-14.pdf>

MOE District:
City:
Longitude:
Latitude:
Geometry X:
Geometry Y:

Site: *Bradley Kelly Construction Ltd.*
Mobile sewage works Ottawa ON

Database:
[ECA](#)

Approval No: 9615-9WVJS9
Approval Date: 2015-05-28
Status: Approved

MOE District:
City:
Longitude:

Record Type: ECA
Link Source: IDS
SWP Area Name:
Approval Type: ECA-INDUSTRIAL SEWAGE WORKS
Project Type: INDUSTRIAL SEWAGE WORKS
Address: Mobile sewage works
Full Address:
Full PDF Link: <https://www.accessenvironment.ene.gov.on.ca/instruments/2440-9WBND9-14.pdf>

Latitude:
Geometry X:
Geometry Y:

Site: **W.O. Stinson & Son Ltd**
Middle St Ottawa ON

Database:
FRST

Tank System ID:	42666	Tank Sys Prov F:	Ontario
EC No:	00042666	Tank Sys PO BOX:	
Internal No:		Tank Sys Postal Cd:	
Is Perm Withdrwl:	False	Sys Record City:	
Removed Date:		Sys Record Prov E:	
Withdrawn Date:		Sys Record Prov F:	
Temp Withdrawn Dt:		Sys Record PO BOX:	
Tank Use E:		Sys Rec Postal Cd:	
Tank Use F:		System Rec Same as:	True
Year of Manufact:		Location Latitude:	
Emerg Plan Same as:	True	Location Longitude:	
Operator Contact:	S.19(1)	Creation Date:	42740
Owner Contact:	S.19(1)	Creation By:	S.19(1)
Tank System City:	Ottawa	Modified Date:	42740
Tank Sys Prov E:	Ontario	Modified By:	S.19(1)
Tank Use:			
Tank Manufacturer:			
Tank System Address:	Middle St		
Sys Record Address:			
System Descr:			
Certification System Installer:			
Certification System Remover:			
Group Name:	W.O. Stinson & Son Ltd		
Master Group Name:	W.O. Stinson & Son Ltd		
Owner Email:	S.19(1)		
Operator Email:	S.19(1)		
Land Owner E:			
Land Owner F:			

Service Months

Service Months E:	January
Service Months F:	Janvier
Service Months E:	October
Service Months F:	Octobre
Service Months E:	April
Service Months F:	Avril
Service Months E:	August
Service Months F:	Août
Service Months E:	December
Service Months F:	Décembre
Service Months E:	July
Service Months F:	Juillet
Service Months E:	November
Service Months F:	Novembre
Service Months E:	February
Service Months F:	Février

Service Months E: September
Service Months F: Septembre

Service Months E: June
Service Months F: Juin

Service Months E: March
Service Months F: Mars

Service Months E: May
Service Months F: Mai

Tanks Details

Tank ID:	72882	Dt Wthdrwn Piping:	
Tank Capacity:	2270	Date Remvd Piping:	
Tank Type E:	Aboveground	Tk Type of Pump E:	No oil-water separator
Tank Type F:	Hors sol	Tk Type of Pump F:	Aucun Séparateur huile-eau
Date of Install:	2016	Piping Type E:	None
Date Withdrawn Tk:		Piping Type F:	Aucun
Date Removed Tank:		Piping Diam Unit:	inch
Tank Desc:			
Tank Stdd No E:	ULC-S643 (withdrawn and superseded by S601)		
Tank Std No F:	ULC-S643 (retiré et remplacé par S601)		
Tank Std No Other:			
Tank Constr Material E:	Steel		
Tank Constr Material F:	Acier		
Tank Constr Material Other:			
Internal No:			
Tank Content E:	Diesel		
Tank Content F:	Diesel		
Tank Content Other:			
Piping Diameter:	none		
Spill Containment E:	Spill box at fill point (aboveground tank)		
Spill Containment F:	Boîte de confinement de déversement au site de remplissage (réservoir hors sol)		
Spill Containment Other:			
Product Transfer Area:	Spill box at fill point		
Date Wthdrwn Other Component:			
Date Removed Other Component:			

Tank Corrosion Protection

Component E: Painted
Component F: Peinturé

Tank Leak Detection

Component E: Interstitial monitoring - double walled tank
Component F: Surveillance interstitielle- réservoir à double paroi

Sump Leak Detection

Component E: None
Component F: Aucun

Tank Secondary Containment

Component E: Double Walled
Component F: Double paroi

Site: Lot 40 Concession A ON OTTAWA RIVER NEPEAN Ottawa ON

Database:
LIMO

ECA/Instrument No:	X1023	Natural Attenuation:	
Oper Status 2016:	Historic	Liners:	
C of A Issue Date:		Cover Material:	
C of A Issued to:		Leachate Off-Site:	
Lndfl Gas Mgmt (P):		Leachate On Site:	
Lndfl Gas Mgmt (F):		Req Coll Lndfl Gas:	
Lndfl Gas Mgmt (E):		Lndfl Gas Coll:	
Lndfl Gas Mgmt Sys:		Total Waste Rec:	
Landfill Gas Mntr:		TWR Methodology:	
Leachate Coll Sys:		TWR Unit:	
ERC Est Vol (m3):		Tot Aprv Cap Unit:	
ERC Volume Unit:		Financial Assurance:	
ERC Dt Last Det:		Last Report Year:	
Landfill Type:		MOE Region:	
Source File Type:	Historic and Closed Landfills	MOE District:	
Fill Rate:		Site County:	
Fill Rate Unit:		Lot:	
Tot Fill Area (ha):		Concession:	
Tot Site Area (ha):		Latitude:	
Footprint:		Longitude:	
Tot Apprv Cap (m3):		Easting:	
Contam Atten Zone:		Northing:	
Grndwtr Mntr:		UTM Zone:	
Surf Wtr Mntr:		Data Source:	
Air Emis Monitor:			
Approved Waste Type:			
Client Site Name:			
ERC Methodology:			
Site Name:			
Site Location Details:	Lot 40 Concession A ON OTTAWA RIVER NEPEAN		
	Ottawa		

Service Area:
Page URL:

Site:	E.B. Eddy Forest Products Limited Ottawa ON	Database: NCPL
Year:	1994	
Site Name:		
Facility Owner:		
Discharge Type:	Wastewater	
Sector:	Pulp and Paper	
District Area:		
Type of Concern:	Policy and Guidelines	
Contaminant:	see "Status Report"	
Status Report:	Exceeded the annual objective for biochemical oxygen demand and the monthly objective for total phosphorus three times. The company is constructing wastewater treatment facilities in Hull, Quebec. The treatment plant now receives the process wastewater produced at the Ottawa mill.	

Site:	E.B. Eddy Forest Products Ltd. Ottawa ON	Database: NCPL
Year:	1995	
Site Name:		
Facility Owner:		
Discharge Type:	Wastewater	
Sector:	Pulp and Paper	
District Area:		
Type of Concern:	Policy and Guidelines	
Contaminant:	see "Status Report"	
Status Report:	Exceeded the annual guideline for biochemical oxygen demand. The wastewater from this site is now piped to a new treatment facility in Hull, Quebec.	

Site:	Domtar Eddy Specialty Papers Ottawa ON K1Y 4L5	Database: PAP
--------------	--	-------------------------

Company ID: 2014 **Year:** 1999
Status: **Description:** Mills
Type: Head Office **Website:**
Operation: Wood
Status Desc:
Effluent Pollution Control:
Company Name:
Division:
Company Mailing Address:
Mailing Address: P.O. Box 3521, Station C
Mill Mailing Address:
Mill Notes:
History:
Company History:

Site: **City of Ottawa** **Database:**
Booth Street Ottawa ON **SPL**

Ref No: 4201-9VWVK8 **Discharger Report:**
Site No: NA **Material Group:**
Incident Dt: 4/25/2015 **Health/Env Conseq:**
Year: **Client Type:**
Incident Cause: Leak/Break **Sector Type:**
Incident Event: **Agency Involved:**
Contaminant Code: 27 **Nearest Watercourse:**
Contaminant Name: COOLANT N.O.S. **Site Address:** Booth Street
Contaminant Limit 1: **Site District Office:**
Contam Limit Freq 1: **Site Postal Code:**
Contaminant UN No 1: **Site Region:**
Environment Impact: **Site Municipality:** Ottawa
Nature of Impact: Land **Site Lot:**
Receiving Medium: **Site Conc:**
Receiving Env: **Northing:** 5028023
MOE Response: N **Easting:** 445543
Dt MOE Arvl on Scn: **Site Geo Ref Accu:**
MOE Reported Dt: 4/25/2015 **Site Map Datum:**
Dt Document Closed: 5/7/2015 **SAC Action Class:** Land Spills
Incident Reason: Unknown / N/A **Source Type:**
Site Name: Ottawa Roads and Sewers<UNOFFICIAL>
Site County/District:
Site Geo Ref Meth:
Incident Summary: Coolant to road and some to catch basin.
Contaminant Qty: 10 L

Site: **on Booth Street Ottawa ON** **Database:**
SPL

Ref No: 6061-85EN4C **Discharger Report:**
Site No: **Material Group:**
Incident Dt: **Health/Env Conseq:**
Year: **Client Type:**
Incident Cause: Other Discharges **Sector Type:** Other
Incident Event: **Agency Involved:**
Contaminant Code: 13 **Nearest Watercourse:**
Contaminant Name: DIESEL FUEL **Site Address:**
Contaminant Limit 1: **Site District Office:**
Contam Limit Freq 1: **Site Postal Code:**
Contaminant UN No 1: **Site Region:**
Environment Impact: Confirmed **Site Municipality:**
Nature of Impact: Soil Contamination **Site Lot:**
Receiving Medium: **Site Conc:**
Receiving Env: **Northing:**
MOE Response: No Field Response **Easting:**
Dt MOE Arvl on Scn: **Site Geo Ref Accu:**
MOE Reported Dt: 5/13/2010 **Site Map Datum:**
Dt Document Closed: 6/17/2010 **SAC Action Class:** Land Spills
Incident Reason: **Source Type:**

Site Name: S 21 (1)(f) of FIPPA
Site County/District:
Site Geo Ref Meth:
Incident Summary: Chaudiere Bridge: 0.5 L of diesel to gravel.
Contaminant Qty: 0.5 L

Site: OTTAWA-CARLETON, R.M. OF
OTTAWA RIVER, FROM TRIBUTARY AT THE BOOTH ST. REGULATOR SANITARY SEWER SYSTEM OTTAWA CITY ON

Database:
SPL

Ref No: 168657
Site No:
Incident Dt: 6/3/1999
Year:
Incident Cause: WASTEWATER DISCHARGE TO WATERCOURSE

Discharger Report:
Material Group:
Health/Env Conseq:
Client Type:
Sector Type:

Incident Event:
Contaminant Code:
Contaminant Name:
Contaminant Limit 1:
Contam Limit Freq 1:
Contaminant UN No 1:

Agency Involved:
Nearest Watercourse:
Site Address:
Site District Office:
Site Postal Code:
Site Region:

Environment Impact: POSSIBLE
Nature of Impact: Water course or lake
Receiving Medium: WATER

Site Municipality: 20101

Receiving Env:
MOE Response:
Dt MOE Arvl on Scn:
MOE Reported Dt: 6/8/1999

Site Lot:
Site Conc:
Northing:
Easting:
Site Geo Ref Accu:
Site Map Datum:
SAC Action Class:
Source Type:

Dt Document Closed:
Incident Reason: EQUIPMENT FAILURE

Site Name:
Site County/District:
Site Geo Ref Meth:
Incident Summary:
Contaminant Qty:

RMOC- COMBINED SEWER OVERFLOW TO OTTAWA R. FROM CLOSED REGULATOR.

Site: OTTAWA-CARLETON, R.M. OF
BOOTH ST GATE SANITARY SEWER SYSTEM OTTAWA CITY ON

Database:
SPL

Ref No: 153868
Site No:
Incident Dt: 3/28/1998
Year:
Incident Cause: WASTEWATER DISCHARGE TO WATERCOURSE

Discharger Report:
Material Group:
Health/Env Conseq:
Client Type:
Sector Type:

Incident Event:
Contaminant Code:
Contaminant Name:
Contaminant Limit 1:
Contam Limit Freq 1:
Contaminant UN No 1:

Agency Involved:
Nearest Watercourse:
Site Address:
Site District Office:
Site Postal Code:
Site Region:

Environment Impact: POSSIBLE
Nature of Impact: Water course or lake
Receiving Medium: WATER

Site Municipality: 20101

Receiving Env:
MOE Response:
Dt MOE Arvl on Scn:
MOE Reported Dt: 3/28/1998

Site Lot:
Site Conc:
Northing:
Easting:
Site Geo Ref Accu:
Site Map Datum:
SAC Action Class:
Source Type:

Dt Document Closed:
Incident Reason: STORM/FLOOD/WIND

Site Name:
Site County/District:
Site Geo Ref Meth:
Incident Summary:
Contaminant Qty:

OTTAWA CARLETON R.M.- BYPASS OF RAW UNCHLORINATED SEWAGE,RAIN

Appendix: Database Descriptions

Environmental Risk Information Services (ERIS) can search the following databases. The extent of historical information varies with each database and current information is determined by what is publicly available to ERIS at the time of update. **Note:** Databases denoted with " * " indicates that the database will no longer be updated. See the individual database description for more information.

Abandoned Aggregate Inventory:

Provincial

[AAGR](#)

The MAAP Program maintains a database of abandoned pits and quarries. Please note that the database is only referenced by lot and concession and city/town location. The database provides information regarding the location, type, size, land use, status and general comments.*

Government Publication Date: Sept 2002*

Aggregate Inventory:

Provincial

[AGR](#)

The Ontario Ministry of Natural Resources maintains a database of all active pits and quarries. The database provides information regarding the registered owner/operator, location name, operation type, approval type, and maximum annual tonnage.

Government Publication Date: Up to Sep 2020

Abandoned Mine Information System:

Provincial

[AMIS](#)

The Abandoned Mines Information System contains data on known abandoned and inactive mines located on both Crown and privately held lands. The information was provided by the Ministry of Northern Development and Mines (MNDM), with the following disclaimer: "the database provided has been compiled from various sources, and the Ministry of Northern Development and Mines makes no representation and takes no responsibility that such information is accurate, current or complete". Reported information includes official mine name, status, background information, mine start/end date, primary commodity, mine features, hazards and remediation.

Government Publication Date: 1800-Oct 2018

Anderson's Waste Disposal Sites:

Private

[ANDR](#)

The information provided in this database was collected by examining various historical documents which aimed to characterize the likely position of former waste disposal sites from 1860 to present. The research initiative behind the creation of this database was to identify those sites that are missing from the Ontario MOE Waste Disposal Site Inventory, as well as to provide revisions and corrections to the positions and descriptions of sites currently listed in the MOE inventory. In addition to historic waste disposal facilities, the database also identifies certain auto wreckers and scrap yards that have been extrapolated from documentary sources. Please note that the data is not warranted to be complete, exhaustive or authoritative. The information was collected for research purposes only.

Government Publication Date: 1860s-Present

Aboveground Storage Tanks:

Provincial

[AST](#)

Historical listing of aboveground storage tanks made available by the Department of Natural Resources and Forestry. Includes tanks used to hold water or petroleum. This dataset has been retired as of September 25, 2014 and will no longer be updated.

Government Publication Date: May 31, 2014

Automobile Wrecking & Supplies:

Private

[AUWR](#)

This database provides an inventory of known locations that are involved in the scrap metal, automobile wrecking/recycling, and automobile parts & supplies industry. Information is provided on the company name, location and business type.

Government Publication Date: 1999-Jun 30, 2020

Borehole:

Provincial

[BORE](#)

A borehole is the generalized term for any narrow shaft drilled in the ground, either vertically or horizontally. The information here includes geotechnical investigations or environmental site assessments, mineral exploration, or as a pilot hole for installing piers or underground utilities. Information is from many sources such as the Ministry of Transportation (MTO) boreholes from engineering reports and projects from the 1950 to 1990's in Southern Ontario. Boreholes from the Ontario Geological Survey (OGS) including The Urban Geology Analysis Information System (UGAIS) and the York Peel Durham Toronto (YPDT) database of the Conservation Authority Moraine Coalition. This database will include fields such as location, stratigraphy, depth, elevation, year drilled, etc. For all water well data or oil and gas well data for Ontario please refer to WWIS and OOGW.

Government Publication Date: 1875-Jul 2018

Certificates of Approval:

Provincial CA

This database contains the following types of approvals: Air & Noise, Industrial Sewage, Municipal & Private Sewage, Waste Management Systems and Renewable Energy Approvals. The MOE in Ontario states that any facility that releases emissions to the atmosphere, discharges contaminants to ground or surface water, provides potable water supplies, or stores, transports or disposes of waste, must have a Certificate of Approval before it can operate lawfully. Fields include approval number, business name, address, approval date, approval type and status. This database will no longer be updated, as CofA's have been replaced by either Environmental Activity and Sector Registry (EASR) or Environmental Compliance Approval (ECA). Please refer to those individual databases for any information after Oct.31, 2011.

Government Publication Date: 1985-Oct 30, 2011*

Dry Cleaning Facilities:

Federal CDRY

List of dry cleaning facilities made available by Environment and Climate Change Canada. Environment and Climate Change Canada's Tetrachloroethylene (Use in Dry Cleaning and Reporting Requirements) Regulations (SOR/2003-79) are intended to reduce releases of tetrachloroethylene to the environment from dry cleaning facilities.

Environment and Climate Change Canada cites the coronavirus pandemic as an explanation for delays in releasing data pursuant to requests.

Government Publication Date: Jan 2004-Dec 2017

Commercial Fuel Oil Tanks:

Provincial CFOT

Locations of commercial underground fuel oil tanks. This is not a comprehensive or complete inventory of commercial fuel tanks in the province; this listing is a copy of records of registered commercial underground fuel oil tanks obtained under Access to Public Information.

Note that the following types of tanks do not require registration: waste oil tanks in apartments, office buildings, residences, etc.; aboveground gas or diesel tanks. Records are not verified for accuracy or completeness.

Government Publication Date: Jul 31, 2020

Chemical Manufacturers and Distributors:

Private CHEM

This database includes information from both a one time study conducted in 1992 and private source and is a listing of facilities that manufacture or distribute chemicals. The production of these chemical substances may involve one or more chemical reactions and/or chemical separation processes (i.e. fractionation, solvent extraction, crystallization, etc.).

Government Publication Date: 1999-Jan 31, 2020

Chemical Register:

Private CHM

This database includes a listing of locations of facilities within the Province or Territory that either manufacture and/or distributes chemicals.

Government Publication Date: 1999-Jun 30, 2020

Compressed Natural Gas Stations:

Private CNG

Canada has a network of public access compressed natural gas (CNG) refuelling stations. These stations dispense natural gas in compressed form at 3,000 pounds per square inch (psi), the pressure which is allowed within the current Canadian codes and standards. The majority of natural gas refuelling is located at existing retail gasoline that have a separate refuelling island for natural gas. This list of stations is made available by the Canadian Natural Gas Vehicle Alliance.

Government Publication Date: Dec 2012 - Sep 2020

Inventory of Coal Gasification Plants and Coal Tar Sites:

Provincial COAL

This inventory includes both the "Inventory of Coal Gasification Plant Waste Sites in Ontario-April 1987" and the Inventory of Industrial Sites Producing or Using Coal Tar and Related Tars in Ontario-November 1988) collected by the MOE. It identifies industrial sites that produced and continue to produce or use coal tar and other related tars. Detailed information is available and includes: facility type, size, land use, information on adjoining properties, soil condition, site operators/occupants, site description, potential environmental impacts and historic maps available. This was a one-time inventory.*

Government Publication Date: Apr 1987 and Nov 1988*

Compliance and Convictions:

Provincial CONV

This database summarizes the fines and convictions handed down by the Ontario courts beginning in 1989. Companies and individuals named here have been found guilty of environmental offenses in Ontario courts of law.

Government Publication Date: 1989-Dec 2019

Certificates of Property Use:

Provincial CPU

This is a subset taken from Ontario's Environmental Registry (EBR) database. It will include all CPU's on the registry such as (EPA s. 168.6) - Certificate of Property Use.

Government Publication Date: 1994-Sep 30, 2020

Drill Hole Database:

Provincial [DRL](#)

The Ontario Drill Hole Database contains information on more than 113,000 percussion, overburden, sonic and diamond drill holes from assessment files on record with the department of Mines and Minerals. Please note that limited data is available for southern Ontario, as it was the last area to be completed. The database was created when surveys submitted to the Ministry were converted in the Assessment File Research Image Database (AFRI) project. However, the degree of accuracy (coordinates) as to the exact location of drill holes is dependent upon the source document submitted to the MNDM. Levels of accuracy used to locate holes are: centering on the mining claim; a sketch of the mining claim; a 1:50,000 map; a detailed company map; or from submitted a "Report of Work".

Government Publication Date: 1886 - Sep 2019

Delisted Fuel Tanks:

Provincial [DTNK](#)

List of fuel storage tank sites that were once found in - and have since been removed from - the list of fuel storage tanks made available by the regulatory agency under Access to Public Information.

Government Publication Date: Jul 31, 2020

Environmental Activity and Sector Registry:

Provincial [EASR](#)

On October 31, 2011, a smarter, faster environmental approvals system came into effect in Ontario. The EASR allows businesses to register certain activities with the ministry, rather than apply for an approval. The registry is available for common systems and processes, to which preset rules of operation can be applied. The EASR is currently available for: heating systems, standby power systems and automotive refinishing. Businesses whose activities aren't subject to the EASR may apply for an ECA (Environmental Compliance Approval), Please see our ECA database.

Government Publication Date: Oct 2011-Sep 30, 2020

Environmental Registry:

Provincial [EBR](#)

The Environmental Registry lists proposals, decisions and exceptions regarding policies, Acts, instruments, or regulations that could significantly affect the environment. Through the Registry, thirteen provincial ministries notify the public of upcoming proposals and invite their comments. For example, if a local business is requesting a permit, license, or certificate of approval to release substances into the air or water; these are notified on the registry. Data includes: Approval for discharge into the natural environment other than water (i.e. Air) - EPA s. 9, Approval for sewage works - OWRA s. 53(1), and EPA s. 27 - Approval for a waste disposal site. For information regarding Permit to Take Water (PTTW), Certificate of Property Use (CPU) and (ORD) Orders please refer to those individual databases.

Government Publication Date: 1994-Sep 30, 2020

Environmental Compliance Approval:

Provincial [ECA](#)

On October 31, 2011, a smarter, faster environmental approvals system came into effect in Ontario. In the past, a business had to apply for multiple approvals (known as certificates of approval) for individual processes and pieces of equipment. Today, a business either registers itself, or applies for a single approval, depending on the types of activities it conducts. Businesses whose activities aren't subject to the EASR may apply for an ECA. A single ECA addresses all of a business's emissions, discharges and wastes. Separate approvals for air, noise and waste are no longer required. This database will also include Renewable Energy Approvals. For certificates of approval prior to Nov 1st, 2011, please refer to the CA database. For all Waste Disposal Sites please refer to the WDS database.

Government Publication Date: Oct 2011-Sep 30, 2020

Environmental Effects Monitoring:

Federal [EEM](#)

The Environmental Effects Monitoring program assesses the effects of effluent from industrial or other sources on fish, fish habitat and human usage of fisheries resources. Since 1992, pulp and paper mills have been required to conduct EEM studies under the Pulp and Paper Effluent Regulations. This database provides information on the mill name, geographical location and sub-lethal toxicity data.

Government Publication Date: 1992-2007*

ERIS Historical Searches:

Private [EHS](#)

ERIS has compiled a database of all environmental risk reports completed since March 1999. Available fields for this database include: site location, date of report, type of report, and search radius. As per all other databases, the ERIS database can be referenced on both the map and "Statistical Profile" page.

Government Publication Date: 1999-Jul 31, 2020

Environmental Issues Inventory System:

Federal [EIIS](#)

The Environmental Issues Inventory System was developed through the implementation of the Environmental Issues and Remediation Plan. This plan was established to determine the location and severity of contaminated sites on inhabited First Nation reserves, and where necessary, to remediate those that posed a risk to health and safety; and to prevent future environmental problems. The EIIS provides information on the reserve under investigation, inventory number, name of site, environmental issue, site action (Remediation, Site Assessment), and date investigation completed.

Government Publication Date: 1992-2001*

Emergency Management Historical Event:

Provincial **EMHE**

List of locations of historical occurrences of emergency events, including those assigned to the Ministry of Natural Resources by Order-In-Council (OIC) under the Emergency Management and Civil Protection Act, as well as events where MNR provided requested emergency response assistance. Many of these events will have involved community evacuations, significant structural loss, and/or involvement of MNR emergency response staff. These events fall into one of ten (10) type categories: Dam Failure; Drought / Low Water; Erosion; Flood; Forest Fire; Soil and Bedrock Instability; Petroleum Resource Center Event, EMO Requested Assistance, Continuity of Operations Event, Other Requested Assistance. EMHE record details are reproduced by ERIS under License with the Ontario Ministry of Natural Resources © Queen's Printer for Ontario, 2017.

Government Publication Date: Dec 31, 2016

Environmental Penalty Annual Report:

Provincial **EPAR**

This database contains data from Ontario's annual environmental penalty report published by the Ministry of the Environment and Climate Change. These reports provide information on environmental penalties for land / water violations issued to companies in one of the nine industrial sectors covered by the Municipal Industrial Strategy for Abatement (MISA) regulations.

Government Publication Date: Jan 1, 2011 - Dec 31, 2019

List of Expired Fuels Safety Facilities:

Provincial **EXP**

List of facilities and tanks for which there was once a fuel registration. This is not a comprehensive or complete inventory of expired tanks/tank facilities in the province; this listing is a copy of previously registered tanks and facilities obtained under Access to Public Information. Includes private fuel outlets, bulk plants, fuel oil tanks, gasoline stations, marinas, propane filling stations, liquid fuel tanks, piping systems, etc; includes tanks which have been removed from the ground.

Notes: registration was not required for private fuel underground/aboveground storage tanks prior to January 1990, nor for furnace oil tanks prior to May 1, 2002; registration is not required for waste oil tanks in apartments, office buildings, residences, etc., or aboveground gas or diesel tanks. Records are not verified for accuracy or completeness.

Government Publication Date: Jul 31, 2020

Federal Convictions:

Federal **FCON**

Environment Canada maintains a database referred to as the "Environmental Registry" that details prosecutions under the Canadian Environmental Protection Act (CEPA) and the Fisheries Act (FA). Information is provided on the company name, location, charge date, offence and penalty.

Government Publication Date: 1988-Jun 2007*

Contaminated Sites on Federal Land:

Federal **FCS**

The Federal Contaminated Sites Inventory includes information on known federal contaminated sites under the custodianship of departments, agencies and consolidated Crown corporations as well as those that are being or have been investigated to determine whether they have contamination arising from past use that could pose a risk to human health or the environment. The inventory also includes non-federal contaminated sites for which the Government of Canada has accepted some or all financial responsibility. It does not include sites where contamination has been caused by, and which are under the control of, enterprise Crown corporations, private individuals, firms or other levels of government. Includes fire training sites and sites at which Per- and Polyfluoroalkyl Substances (PFAS) are a concern.

Government Publication Date: Jun 2000-Apr 2020

Fisheries & Oceans Fuel Tanks:

Federal **FOFT**

Fisheries & Oceans Canada maintains an inventory of aboveground & underground fuel storage tanks located on Fisheries & Oceans property or controlled by DFO. Our inventory provides information on the site name, location, tank owner, tank operator, facility type, storage tank location, tank contents & capacity, and date of tank installation.

Government Publication Date: 1964-Sep 2019

Federal Identification Registry for Storage Tank Systems (FIRSTS):

Federal **FRST**

A list of federally regulated Storage tanks from the Federal Identification Registry for Storage Tank Systems (FIRSTS). FIRSTS is Environment and Climate Change Canada's database of storage tank systems subject to the Storage Tank for Petroleum Products and Allied Petroleum Products Regulations. The main objective of the Regulations is to prevent soil and groundwater contamination from storage tank systems located on federal and aboriginal lands. Storage tank systems that do not have a valid identification number displayed in a readily visible location on or near the storage tank system may be refused product delivery.

Government Publication Date: May 31, 2018

Fuel Storage Tank:

Provincial **FST**

List of registered private and retail fuel storage tanks. This is not a comprehensive or complete inventory of private and retail fuel storage tanks in the province; this listing is a copy of registered private and retail fuel storage tanks, obtained under Access to Public Information.

Notes: registration was not required for private fuel underground/aboveground storage tanks prior to January 1990, nor for furnace oil tanks prior to May 1, 2002; registration is not required for waste oil tanks in apartments, office buildings, residences, etc., or aboveground gas or diesel tanks. Records are not verified for accuracy or completeness.

Government Publication Date: Jul 31, 2020

Fuel Storage Tank - Historic:

Provincial

[FSTH](#)

The Fuels Safety Branch of the Ontario Ministry of Consumer and Commercial Relations maintained a database of all registered private fuel storage tanks. Public records of private fuel storage tanks are only available since the registration became effective in September 1989. This information is now collected by the Technical Standards and Safety Authority.

Government Publication Date: Pre-Jan 2010*

Ontario Regulation 347 Waste Generators Summary:

Provincial

[GEN](#)

Regulation 347 of the Ontario EPA defines a waste generation site as any site, equipment and/or operation involved in the production, collection, handling and/or storage of regulated wastes. A generator of regulated waste is required to register the waste generation site and each waste produced, collected, handled, or stored at the site. This database contains the registration number, company name and address of registered generators including the types of hazardous wastes generated. It includes data on waste generating facilities such as: drycleaners, waste treatment and disposal facilities, machine shops, electric power distribution etc. This information is a summary of all years from 1986 including the most currently available data. Some records may contain, within the company name, the phrase "See & Use..." followed by a series of letters and numbers. This occurs when one company is amalgamated with or taken over by another registered company. The number listed as "See & Use", refers to the new ownership and the other identification number refers to the original ownership. This phrase serves as a link between the 2 companies until operations have been fully transferred.

Government Publication Date: 1986-Jul 31, 2020

Greenhouse Gas Emissions from Large Facilities:

Federal

[GHG](#)

List of greenhouse gas emissions from large facilities made available by Environment Canada. Greenhouse gas emissions in kilotonnes of carbon dioxide equivalents (kt CO2 eq).

Government Publication Date: 2013-Dec 2017

TSSA Historic Incidents:

Provincial

[HINC](#)

List of historic incidences of spills and leaks of diesel, fuel oil, gasoline, natural gas, propane, and hydrogen recorded by the TSSA in their previous incident tracking system. The TSSA's Fuels Safety Program administers the Technical Standards & Safety Act 2000, providing fuel-related safety services associated with the safe transportation, storage, handling and use of fuels such as gasoline, diesel, propane, natural gas and hydrogen. Under this Act, the TSSA regulates fuel suppliers, storage facilities, transport trucks, pipelines, contractors and equipment or appliances that use fuels. Records are not verified for accuracy or completeness. This is not a comprehensive or complete inventory of historical fuel spills and leaks in the province. This listing is a copy of the data captured at one moment in time and is hence limited by the record date provided here.

Government Publication Date: 2006-June 2009*

Indian & Northern Affairs Fuel Tanks:

Federal

[IAFT](#)

The Department of Indian & Northern Affairs Canada (INAC) maintains an inventory of aboveground & underground fuel storage tanks located on both federal and crown land. Our inventory provides information on the reserve name, location, facility type, site/facility name, tank type, material & ID number, tank contents & capacity, and date of tank installation.

Government Publication Date: 1950-Aug 2003*

Fuel Oil Spills and Leaks:

Provincial

[INC](#)

Listing of spills and leaks of diesel, fuel oil, gasoline, natural gas, propane, and hydrogen reported to the Spills Action Centre (SAC). This is not a comprehensive or complete inventory of fuel-related leaks, spills, and incidents in the province; this listing is a copy of incidents reported to the SAC, obtained under Access to Public Information. Includes incidents from fuel-related hazards such as spills, fires, and explosions. Records are not verified for accuracy or completeness.

Government Publication Date: Jul 31, 2020

Landfill Inventory Management Ontario:

Provincial

[LIMO](#)

The Landfill Inventory Management Ontario (LIMO) database is updated every year, as the Ministry of the Environment, Conservation and Parks compiles new and updated information. Includes small and large landfills currently operating as well as those which are closed and historic. Operators of larger landfills provide landfill information for the previous operating year to the ministry for LIMO including: estimated amount of total waste received, landfill capacity, estimated total remaining landfill capacity, fill rates, engineering designs, reporting and monitoring details, size of location, service area, approved waste types, leachate of site treatment, contaminant attenuation zone and more. The small landfills include information such as site owner, site location and certificate of approval # and status.

Government Publication Date: Feb 28, 2019

Canadian Mine Locations:

Private

[MINE](#)

This information is collected from the Canadian & American Mines Handbook. The Mines database is a national database that provides over 290 listings on mines (listed as public companies) dealing primarily with precious metals and hard rocks. Listed are mines that are currently in operation, closed, suspended, or are still being developed (advanced projects). Their locations are provided as geographic coordinates (x, y and/or longitude, latitude). As of 2002, data pertaining to Canadian smelters and refineries has been appended to this database.

Government Publication Date: 1998-2009*

Mineral Occurrences:

Provincial

[MNR](#)

In the early 70's, the Ministry of Northern Development and Mines created an inventory of approximately 19,000 mineral occurrences in Ontario, in regard to metallic and industrial minerals, as well as some information on building stones and aggregate deposits. Please note that the "Horizontal Positional Accuracy" is approximately +/- 200 m. Many reference elements for each record were derived from field sketches using pace or chain/tape measurements against claim posts or topographic features in the area. The primary limiting factor for the level of positional accuracy is the scale of the source material. The testing of horizontal accuracy of the source materials was accomplished by comparing the plan metric (X and Y) coordinates of that point with the coordinates of the same point as defined from a source of higher accuracy.

Government Publication Date: 1846-Jan 2020

National Analysis of Trends in Emergencies System (NATES):

Federal

[NATE](#)

In 1974 Environment Canada established the National Analysis of Trends in Emergencies System (NATES) database, for the voluntary reporting of significant spill incidents. The data was to be used to assist in directing the work of the emergencies program. NATES ran from 1974 to 1994. Extensive information is available within this database including company names, place where the spill occurred, date of spill, cause, reason and source of spill, damage incurred, and amount, concentration, and volume of materials released.

Government Publication Date: 1974-1994*

Non-Compliance Reports:

Provincial

[NCPL](#)

The Ministry of the Environment provides information about non-compliant discharges of contaminants to air and water that exceed legal allowable limits, from regulated industrial and municipal facilities. A reported non-compliance failure may be in regard to a Control Order, Certificate of Approval, Sectoral Regulation or specific regulation/act.

Government Publication Date: Dec 31, 2018

National Defense & Canadian Forces Fuel Tanks:

Federal

[NDFT](#)

The Department of National Defense and the Canadian Forces maintains an inventory of all aboveground & underground fuel storage tanks located on DND lands. Our inventory provides information on the base name, location, tank type & capacity, tank contents, tank class, date of tank installation, date tank last used, and status of tank as of May 2001. This database will no longer be updated due to the new National Security protocols which have prohibited any release of this database.

Government Publication Date: Up to May 2001*

National Defense & Canadian Forces Spills:

Federal

[NDSP](#)

The Department of National Defense and the Canadian Forces maintains an inventory of spills to land and water. All spill sites have been classified under the "Transportation of Dangerous Goods Act - 1992". Our inventory provides information on the facility name, location, spill ID #, spill date, type of spill, as well as the quantity of substance spilled & recovered.

Government Publication Date: Mar 1999-Apr 2018

National Defence & Canadian Forces Waste Disposal Sites:

Federal

[NDWD](#)

The Department of National Defence and the Canadian Forces maintains an inventory of waste disposal sites located on DND lands. Where available, our inventory provides information on the base name, location, type of waste received, area of site, depth of site, year site opened/closed and status.

Government Publication Date: 2001-Apr 2007*

National Energy Board Pipeline Incidents:

Federal

[NEBI](#)

Locations of pipeline incidents from 2008 to present, made available by the Canada Energy Regulator (CER) - previously the National Energy Board (NEB). Includes incidents reported under the Onshore Pipeline Regulations and the Processing Plant Regulations related to pipelines under federal jurisdiction, does not include incident data related to pipelines under provincial or territorial jurisdiction.

Government Publication Date: 2008-Mar 31, 2020

National Energy Board Wells:

Federal

[NEBP](#)

The NEBW database contains information on onshore & offshore oil and gas wells that are outside provincial jurisdiction(s) and are thereby regulated by the National Energy Board. Data is provided regarding the operator, well name, well ID No./UWI, status, classification, well depth, spud and release date.

Government Publication Date: 1920-Feb 2003*

National Environmental Emergencies System (NEES):

Federal

NEES

In 2000, the Emergencies program implemented NEES, a reporting system for spills of hazardous substances. For the most part, this system only captured data from the Atlantic Provinces, some from Quebec and Ontario and a portion from British Columbia. Data for Alberta, Saskatchewan, Manitoba and the Territories was not captured. However, NEES is also a repository for previous Environment Canada spill datasets. NEES is composed of the historic datasets ' or Trends ' which dates from approximately 1974 to present. NEES Trends is a compilation of historic databases, which were merged and includes data from NATES (National Analysis of Trends in Emergencies System), ARTS (Atlantic Regional Trends System), and NEES. In 2001, the Emergencies Program determined that variations in reporting regimes and requirements between federal and provincial agencies made national spill reporting and trend analysis difficult to achieve. As a consequence, the department has focused efforts on capturing data on spills of substances which fall under its legislative authority only (CEPA and FA). As such, the NEES database will be decommissioned in December 2004.

Government Publication Date: 1974-2003*

National PCB Inventory:

Federal

NPCB

Environment Canada's National PCB inventory includes information on in-use PCB containing equipment in Canada including federal, provincial and private facilities. Federal out-of-service PCB containing equipment and PCB waste owned by the federal government or by federally regulated industries such as airlines, railway companies, broadcasting companies, telephone and telecommunications companies, pipeline companies, etc. are also listed. Although it is not Environment Canada's mandate to collect data on non-federal PCB waste, the National PCB inventory includes some information on provincial and private PCB waste and storage sites. Some addresses provided may be Head Office addresses and are not necessarily the location of where the waste is being used or stored.

Government Publication Date: 1988-2008*

National Pollutant Release Inventory:

Federal

NPRI

Environment Canada has defined the National Pollutant Release Inventory ("NPRI") as a federal government initiative designed to collect comprehensive national data regarding releases to air, water, or land, and waste transfers for recycling for more than 300 listed substances.

Government Publication Date: 1993-May 2017

Oil and Gas Wells:

Private

OGWE

The Nickle's Energy Group (publisher of the Daily Oil Bulletin) collects information on drilling activity including operator and well statistics. The well information database includes name, location, class, status and depth. The main Nickle's database is updated on a daily basis, however, this database is updated on a monthly basis. More information is available at www.nickles.com.

Government Publication Date: 1988-Aug 31, 2020

Ontario Oil and Gas Wells:

Provincial

OOGW

In 1998, the MNR handed over to the Ontario Oil, Gas and Salt Resources Corporation, the responsibility of maintaining a database of oil and gas wells drilled in Ontario. The OGSR Library has over 20,000+ wells in their database. Information available for all wells in the ERIS database include well owner/operator, location, permit issue date, and well cap date, license No., status, depth and the primary target (rock unit) of the well being drilled. All geology/stratigraphy table information, plus all water table information is also provide for each well record.

Government Publication Date: 1800-Jun 2020

Inventory of PCB Storage Sites:

Provincial

OPCB

The Ontario Ministry of Environment, Waste Management Branch, maintains an inventory of PCB storage sites within the province. Ontario Regulation 11/82 (Waste Management - PCB) and Regulation 347 (Generator Waste Management) under the Ontario EPA requires the registration of inactive PCB storage equipment and/or disposal sites of PCB waste with the Ontario Ministry of Environment. This database contains information on: 1) waste quantities; 2) major and minor sites storing liquid or solid waste; and 3) a waste storage inventory.

Government Publication Date: 1987-Oct 2004; 2012-Dec 2013

Orders:

Provincial

ORD

This is a subset taken from Ontario's Environmental Registry (EBR) database. It will include all Orders on the registry such as (EPA s. 17) - Order for remedial work, (EPA s. 18) - Order for preventative measures, (EPA s. 43) - Order for removal of waste and restoration of site, (EPA s. 44) - Order for conformity with Act for waste disposal sites, (EPA s. 136) - Order for performance of environmental measures.

Government Publication Date: 1994-Sep 30, 2020

Canadian Pulp and Paper:

Private

PAP

This information is part of the Pulp and Paper Canada Directory. The Directory provides a comprehensive listing of the locations of pulp and paper mills and the products that they produce.

Government Publication Date: 1999, 2002, 2004, 2005, 2009-2014

Parks Canada Fuel Storage Tanks:

Federal

PCFT

Canadian Heritage maintains an inventory of known fuel storage tanks operated by Parks Canada, in both National Parks and at National Historic Sites. The database details information on site name, location, tank install/removal date, capacity, fuel type, facility type, tank design and owner/operator.

Government Publication Date: 1920-Jan 2005*

Pesticide Register:

Provincial PES

The Ontario Ministry of the Environment and Climate Change maintains a database of licensed operators and vendors of registered pesticides.

Government Publication Date: Oct 2011-Sep 30, 2020

Pipeline Incidents:

Provincial PINC

List of pipeline incidents (strikes, leaks, spills). This is not a comprehensive or complete inventory of pipeline incidents in the province; this listing in an historical copy of records previously obtained under Access to Public Information. Records are not verified for accuracy or completeness.

The coronavirus pandemic is cited by the agency responsible for tank regulations and data as an explanation for delays in releasing data pursuant to requests.

Government Publication Date: Feb 28, 2017

Private and Retail Fuel Storage Tanks:

Provincial PRT

The Fuels Safety Branch of the Ontario Ministry of Consumer and Commercial Relations maintained a database of all registered private fuel storage tanks and licensed retail fuel outlets. This database includes an inventory of locations that have gasoline, oil, waste oil, natural gas and/or propane storage tanks on their property. The MCCR no longer collects this information. This information is now collected by the Technical Standards and Safety Authority (TSSA).

Government Publication Date: 1989-1996*

Permit to Take Water:

Provincial PTTW

This is a subset taken from Ontario's Environmental Registry (EBR) database. It will include all PTTW's on the registry such as OWRA s. 34 - Permit to take water.

Government Publication Date: 1994-Sep 30, 2020

Ontario Regulation 347 Waste Receivers Summary:

Provincial REC

Part V of the Ontario Environmental Protection Act ("EPA") regulates the disposal of regulated waste through an operating waste management system or a waste disposal site operated or used pursuant to the terms and conditions of a Certificate of Approval or a Provisional Certificate of Approval. Regulation 347 of the Ontario EPA defines a waste receiving site as any site or facility to which waste is transferred by a waste carrier. A receiver of regulated waste is required to register the waste receiving facility. This database represents registered receivers of regulated wastes, identified by registration number, company name and address, and includes receivers of waste such as: landfills, incinerators, transfer stations, PCB storage sites, sludge farms and water pollution control plants. This information is a summary of all years from 1986 including the most currently available data.

Government Publication Date: 1986-2016

Record of Site Condition:

Provincial RSC

The Record of Site Condition (RSC) is part of the Ministry of the Environment's Brownfields Environmental Site Registry. Protection from environmental cleanup orders for property owners is contingent upon documentation known as a record of site condition (RSC) being filed in the Environmental Site Registry. In order to file an RSC, the property must have been properly assessed and shown to meet the soil, sediment and groundwater standards appropriate for the use (such as residential) proposed to take place on the property. The Record of Site Condition Regulation (O. Reg. 153/04) details requirements related to site assessment and clean up.

RSCs filed after July 1, 2011 will also be included as part of the new (O.Reg. 511/09).

Government Publication Date: 1997-Sept 2001, Oct 2004-Sep 2020

Retail Fuel Storage Tanks:

Private RST

This database includes an inventory of retail fuel outlet locations (including marinas) that have on their property gasoline, oil, waste oil, natural gas and / or propane storage tanks.

Government Publication Date: 1999-Jun 30, 2020

Scott's Manufacturing Directory:

Private SCT

Scott's Directories is a data bank containing information on over 200,000 manufacturers across Canada. Even though Scott's listings are voluntary, it is the most comprehensive database of Canadian manufacturers available. Information concerning a company's address, plant size, and main products are included in this database.

Government Publication Date: 1992-Mar 2011*

Ontario Spills:

Provincial SPL

List of spills and incidents made available the Ministry of the Environment, Conservation and Parks. This database identifies information such as location (approximate), type and quantity of contaminant, date of spill, environmental impact, cause, nature of impact, etc. Information from 1988-2002 was part of the ORIS (Occurrence Reporting Information System). The SAC (Spills Action Centre) handles all spills reported in Ontario. Regulations for spills in Ontario are part of the MOE's Environmental Protection Act, Part X.

The Ministry of the Environment, Conservation and Parks cites the coronavirus pandemic as an explanation for delays in releasing data pursuant to requests.

Government Publication Date: 1988-Nov 2019

Wastewater Discharger Registration Database:

Provincial [SRDS](#)

Information under this heading is combination of the following 2 programs. The Municipal/Industrial Strategy for Abatement (MISA) division of the Ontario Ministry of Environment maintained a database of all direct dischargers of toxic pollutants within nine sectors including: Electric Power Generation; Mining; Petroleum Refining; Organic Chemicals; Inorganic Chemicals; Pulp & Paper; Metal Casting; Iron & Steel; and Quarries. All sampling information is now collected and stored within the Sample Result Data Store (SRDS).

Government Publication Date: 1990-Dec 31, 2017

Anderson's Storage Tanks:

Private [TANK](#)

The information provided in this database was collected by examining various historical documents, which identified the location of former storage tanks, containing substances such as fuel, water, gas, oil, and other various types of miscellaneous products. Information is available in regard to business operating at tank site, tank location, permit year, permit & installation type, no. of tanks installed & configuration and tank capacity. Data contained within this database pertains only to the city of Toronto and is not warranted to be complete, exhaustive or authoritative. The information was collected for research purposes only.

Government Publication Date: 1915-1953*

Transport Canada Fuel Storage Tanks:

Federal [TCFT](#)

List of fuel storage tanks currently or previously owned or operated by Transport Canada. This inventory also includes tanks on The Pickering Lands, which refers to 7,530 hectares (18,600 acres) of land in Pickering, Markham, and Uxbridge owned by the Government of Canada since 1972; properties on this land has been leased by the government since 1975, and falls under the Site Management Policy of Transport Canada, but is administered by Public Works and Government Services Canada. This inventory provides information on the site name, location, tank age, capacity and fuel type.

Government Publication Date: 1970-Aug 2018

Variances for Abandonment of Underground Storage Tanks:

Provincial [VAR](#)

Listing of variances granted for storage tank abandonment. This is not a comprehensive or complete inventory of tank abandonment variances in the province; this listing is a copy of tank abandonment variance records previously obtained under Access to Public Information. In Ontario, registered underground storage tanks must be removed within two years of disuse; if removal of a tank is not feasible, an application may be sought for a variance from this code requirement.

Records are not verified for accuracy or completeness.

Government Publication Date: Jul 31, 2020

Waste Disposal Sites - MOE CA Inventory:

Provincial [WDS](#)

The Ontario Ministry of Environment, Waste Management Branch, maintains an inventory of known open (active or inactive) and closed disposal sites in the Province of Ontario. Active sites maintain a Certificate of Approval, are approved to receive and are receiving waste. Inactive sites maintain Certificate(s) of Approval but are not receiving waste. Closed sites are not receiving waste. The data contained within this database was compiled from the MOE's Certificate of Approval database. Locations of these sites may be cross-referenced to the Anderson database described under ERIS's Private Source Database section, by the CA number. All new Environmental Compliance Approvals handed out after Oct 31, 2011 for Waste Disposal Sites will still be found in this database.

Government Publication Date: Oct 2011-Sep 30, 2020

Waste Disposal Sites - MOE 1991 Historical Approval Inventory:

Provincial [WDSH](#)

In June 1991, the Ontario Ministry of Environment, Waste Management Branch, published the "June 1991 Waste Disposal Site Inventory", of all known active and closed waste disposal sites as of October 30th, 1990. For each "active" site as of October 31st 1990, information is provided on site location, site/CA number, waste type, site status and site classification. For each "closed" site as of October 31st 1990, information is provided on site location, site/CA number, closure date and site classification. Locations of these sites may be cross-referenced to the Anderson database described under ERIS's Private Source Database section, by the CA number.

Government Publication Date: Up to Oct 1990*

Water Well Information System:

Provincial [WWIS](#)

This database describes locations and characteristics of water wells found within Ontario in accordance with Regulation 903. It includes such information as coordinates, construction date, well depth, primary and secondary use, pump rate, static water level, well status, etc. Also included are detailed stratigraphy information, approximate depth to bedrock and the approximate depth to the water table.

Government Publication Date: Apr 30, 2020

Definitions

Database Descriptions: This section provides a detailed explanation for each database including: source, information available, time coverage, and acronyms used. They are listed in alphabetic order.

Detail Report: This is the section of the report which provides the most detail for each individual record. Records are summarized by location, starting with the project property followed by records in closest proximity.

Distance: The distance value is the distance between plotted points, not necessarily the distance between the sites' boundaries. All values are an approximation.

Direction: The direction value is the compass direction of the site in respect to the project property and/or center point of the report.

Elevation: The elevation value is taken from the location at which the records for the site address have been plotted. All values are an approximation. Source: Google Elevation API.

Executive Summary: This portion of the report is divided into 3 sections:

'Report Summary'- Displays a chart indicating how many records fall on the project property and, within the report search radii.

'Site Report Summary'-Project Property'- This section lists all the records which fall on the project property. For more details, see the 'Detail Report' section.

'Site Report Summary-Surrounding Properties'- This section summarizes all records on adjacent properties, listing them in order of proximity from the project property. For more details, see the 'Detail Report' section.

Map Key: The map key number is assigned according to closest proximity from the project property. Map Key numbers always start at #1. The project property will always have a map key of '1' if records are available. If there is a number in brackets beside the main number, this will indicate the number of records on that specific property. If there is no number in brackets, there is only one record for that property.

The symbol and colour used indicates 'elevation': the red inverted triangle will dictate 'ERIS Sites with Lower Elevation', the yellow triangle will dictate 'ERIS Sites with Higher Elevation' and the orange square will dictate 'ERIS Sites with Same Elevation.'

Unplottables: These are records that could not be mapped due to various reasons, including limited geographic information. These records may or may not be in your study area, and are included as reference.



DATABASE REPORT

Project Property: *Phase One ESA
East Chaudiere Island, 3 Booth
Ottawa ON K1R*

Project No: *OTT-00250193-N0*

Report Type: *Standard Report*

Order No: *20320300231*

Requested by: *exp Services Inc.*

Date Completed: *December 8, 2020*

Table of Contents

Table of Contents.....	2
Executive Summary.....	3
Executive Summary: Report Summary.....	4
Executive Summary: Site Report Summary - Project Property.....	6
Executive Summary: Site Report Summary - Surrounding Properties.....	7
Executive Summary: Summary By Data Source.....	21
Map.....	40
Aerial.....	41
Topographic Map.....	42
Detail Report.....	43
Unplottable Summary.....	198
Unplottable Report.....	199
Appendix: Database Descriptions.....	207
Definitions.....	216

Notice: IMPORTANT LIMITATIONS and YOUR LIABILITY

Reliance on information in Report: This report DOES NOT replace a full Phase I Environmental Site Assessment but is solely intended to be used as a database review of environmental records.

License for use of information in Report: No page of this report can be used without this cover page, this notice and the project property identifier. The information in Report(s) may not be modified or re-sold.

Your Liability for misuse: Using this Service and/or its reports in a manner contrary to this Notice or your agreement will be in breach of copyright and contract and ERIS may obtain damages for such mis-use, including damages caused to third parties, and gives ERIS the right to terminate your account, rescind your license to any previous reports and to bar you from future use of the Service.

No warranty of Accuracy or Liability for ERIS: The information contained in this report has been produced by ERIS Information Limited Partnership ("ERIS") using various sources of information, including information provided by Federal and Provincial government departments. The report applies only to the address and up to the date specified on the cover of this report, and any alterations or deviation from this description will require a new report. This report and the data contained herein does not purport to be and does not constitute a guarantee of the accuracy of the information contained herein and does not constitute a legal opinion nor medical advice. Although ERIS has endeavored to present you with information that is accurate, ERIS disclaims, any and all liability for any errors, omissions, or inaccuracies in such information and data, whether attributable to inadvertence, negligence or otherwise, and for any consequences arising therefrom. Liability on the part of ERIS is limited to the monetary value paid for this report.

Trademark and Copyright: You may not use the ERIS trademarks or attribute any work to ERIS other than as outlined above. This Service and Report (s) are protected by copyright owned by ERIS Information Limited Partnership. Copyright in data used in the Service or Report(s) (the "Data") is owned by ERIS or its licensors. The Service, Report(s) and Data may not be copied or reproduced in whole or in any substantial part without prior written consent of ERIS.

Executive Summary

Property Information:

Project Property: *Phase One ESA
East Chaudiere Island, 3 Booth Ottawa ON K1R*

Project No: *OTT-00250193-N0*

Coordinates:

Latitude: *45.4205376*
Longitude: *-75.7163563*
UTM Northing: *5,029,918.09*
UTM Easting: *443,954.72*
UTM Zone: *18T*

Elevation: *164 FT
49.91 M*

Order Information:

Order No: *20320300231*
Date Requested: *December 3, 2020*
Requested by: *exp Services Inc.*
Report Type: *Standard Report*

Historical/Products:

Executive Summary: Report Summary

<i>Database</i>	<i>Name</i>	<i>Searched</i>	<i>Project Property</i>	<i>Within 0.25 km</i>	<i>Total</i>
AAGR	<i>Abandoned Aggregate Inventory</i>	Y	0	0	0
AGR	<i>Aggregate Inventory</i>	Y	0	0	0
AMIS	<i>Abandoned Mine Information System</i>	Y	0	0	0
ANDR	<i>Anderson's Waste Disposal Sites</i>	Y	0	0	0
AST	<i>Aboveground Storage Tanks</i>	Y	0	1	1
AUWR	<i>Automobile Wrecking & Supplies</i>	Y	0	0	0
BORE	<i>Borehole</i>	Y	0	0	0
CA	<i>Certificates of Approval</i>	Y	0	6	6
CDRY	<i>Dry Cleaning Facilities</i>	Y	0	0	0
CFOT	<i>Commercial Fuel Oil Tanks</i>	Y	0	0	0
CHEM	<i>Chemical Manufacturers and Distributors</i>	Y	0	0	0
CHM	<i>Chemical Register</i>	Y	0	0	0
CNG	<i>Compressed Natural Gas Stations</i>	Y	0	0	0
COAL	<i>Inventory of Coal Gasification Plants and Coal Tar Sites</i>	Y	0	0	0
CONV	<i>Compliance and Convictions</i>	Y	0	0	0
CPU	<i>Certificates of Property Use</i>	Y	0	0	0
DRL	<i>Drill Hole Database</i>	Y	0	0	0
DTNK	<i>Delisted Fuel Tanks</i>	Y	0	2	2
EASR	<i>Environmental Activity and Sector Registry</i>	Y	0	2	2
EBR	<i>Environmental Registry</i>	Y	0	4	4
ECA	<i>Environmental Compliance Approval</i>	Y	0	10	10
EEM	<i>Environmental Effects Monitoring</i>	Y	0	0	0
EHS	<i>ERIS Historical Searches</i>	Y	0	7	7
EIIS	<i>Environmental Issues Inventory System</i>	Y	0	0	0
EMHE	<i>Emergency Management Historical Event</i>	Y	0	0	0
EPAR	<i>Environmental Penalty Annual Report</i>	Y	0	0	0
EXP	<i>List of Expired Fuels Safety Facilities</i>	Y	0	1	1
FCON	<i>Federal Convictions</i>	Y	0	0	0
FCS	<i>Contaminated Sites on Federal Land</i>	Y	3	10	13
FOFT	<i>Fisheries & Oceans Fuel Tanks</i>	Y	0	0	0
FRST	<i>Federal Identification Registry for Storage Tank Systems (FIRSTS)</i>	Y	0	0	0
FST	<i>Fuel Storage Tank</i>	Y	0	1	1
FSTH	<i>Fuel Storage Tank - Historic</i>	Y	0	0	0
GEN	<i>Ontario Regulation 347 Waste Generators Summary</i>	Y	0	55	55
GHG	<i>Greenhouse Gas Emissions from Large Facilities</i>	Y	0	0	0
HINC	<i>TSSA Historic Incidents</i>	Y	0	0	0

Database	Name	Searched	Project Property	Within 0.25 km	Total
IAFT	<i>Indian & Northern Affairs Fuel Tanks</i>	Y	0	0	0
INC	<i>Fuel Oil Spills and Leaks</i>	Y	0	0	0
LIMO	<i>Landfill Inventory Management Ontario</i>	Y	0	0	0
MINE	<i>Canadian Mine Locations</i>	Y	0	0	0
MNR	<i>Mineral Occurrences</i>	Y	0	1	1
NATE	<i>National Analysis of Trends in Emergencies System (NATES)</i>	Y	0	0	0
NCPL	<i>Non-Compliance Reports</i>	Y	0	0	0
NDFT	<i>National Defense & Canadian Forces Fuel Tanks</i>	Y	0	0	0
NDSP	<i>National Defense & Canadian Forces Spills</i>	Y	0	0	0
NDWD	<i>National Defence & Canadian Forces Waste Disposal Sites</i>	Y	0	0	0
NEBI	<i>National Energy Board Pipeline Incidents</i>	Y	0	0	0
NEBP	<i>National Energy Board Wells</i>	Y	0	0	0
NEES	<i>National Environmental Emergencies System (NEES)</i>	Y	0	0	0
NPCB	<i>National PCB Inventory</i>	Y	0	5	5
NPRI	<i>National Pollutant Release Inventory</i>	Y	0	1	1
OGWE	<i>Oil and Gas Wells</i>	Y	0	0	0
OOGW	<i>Ontario Oil and Gas Wells</i>	Y	0	0	0
OPCB	<i>Inventory of PCB Storage Sites</i>	Y	0	6	6
ORD	<i>Orders</i>	Y	0	0	0
PAP	<i>Canadian Pulp and Paper</i>	Y	0	10	10
PCFT	<i>Parks Canada Fuel Storage Tanks</i>	Y	0	0	0
PES	<i>Pesticide Register</i>	Y	0	0	0
PINC	<i>Pipeline Incidents</i>	Y	0	0	0
PRT	<i>Private and Retail Fuel Storage Tanks</i>	Y	0	2	2
PTTW	<i>Permit to Take Water</i>	Y	0	5	5
REC	<i>Ontario Regulation 347 Waste Receivers Summary</i>	Y	0	0	0
RSC	<i>Record of Site Condition</i>	Y	0	1	1
RST	<i>Retail Fuel Storage Tanks</i>	Y	0	0	0
SCT	<i>Scott's Manufacturing Directory</i>	Y	0	2	2
SPL	<i>Ontario Spills</i>	Y	0	32	32
SRDS	<i>Wastewater Discharger Registration Database</i>	Y	0	4	4
TANK	<i>Anderson's Storage Tanks</i>	Y	0	0	0
TCFT	<i>Transport Canada Fuel Storage Tanks</i>	Y	0	0	0
VAR	<i>Variances for Abandonment of Underground Storage Tanks</i>	Y	0	0	0
WDS	<i>Waste Disposal Sites - MOE CA Inventory</i>	Y	0	0	0
WDSH	<i>Waste Disposal Sites - MOE 1991 Historical Approval Inventory</i>	Y	0	0	0
WWIS	<i>Water Well Information System</i>	Y	5	7	12
Total:			8	175	183

Executive Summary: Site Report Summary - Project Property

<i>Map Key</i>	<i>DB</i>	<i>Company/Site Name</i>	<i>Address</i>	<i>Dir/Dist (m)</i>	<i>Elev diff (m)</i>	<i>Page Number</i>
1	WWIS		Chalidiere Island Ottawa ON <i>Well ID: 7333857</i>	NNW/44.8	-1.03	43
2	WWIS		Chaudiere Isalnd Ottawa ON <i>Well ID: 7333858</i>	NE/70.9	-1.03	45
3	FCS	Chaudiere Island Lot P	Ottawa ON	ENE/71.9	-1.06	49
4	WWIS		ON <i>Well ID: 7335688</i>	W/73.9	-0.73	52
5	WWIS		ON <i>Well ID: 7339940</i>	WNW/83.2	-0.73	52
7	FCS	Chaudiere Island Lot Pa	Ottawa ON	ENE/97.4	-1.03	53
12	WWIS		3 BOOTH ST ON <i>Well ID: 7338525</i>	W/113.2	-0.73	56
15	FCS	Booth Street East, West of Wellington	Ottawa ON	ENE/124.4	-1.03	56

Executive Summary: Site Report Summary - Surrounding Properties

<i>Map Key</i>	<i>DB</i>	<i>Company/Site Name</i>	<i>Address</i>	<i>Dir/Dist (m)</i>	<i>Elev Diff (m)</i>	<i>Page Number</i>
6	FCS	Middle Street	Ottawa ON	SE/96.8	0.05	59
8	MNR	VICTORIA ISLAND	ON	SSW/98.8	-0.45	62
9	EHS		3 Booth Street Ottawa ON K1R	W/100.5	0.00	62
10	GEN	OTTAWA HYDRO	156 MIDDLE STREET OTTAWA ON K1R 6K4	ESE/105.8	0.00	62
10	GEN	HYDRO OTTAWA	156 MIDDLE ST OTTAWA ON K1R 6K4	ESE/105.8	0.00	63
10	GEN	Energy Ottawa Inc.	156 Middle Street Ottawa ON K1R 6K4	ESE/105.8	0.00	63
10	GEN	Energy Ottawa Inc.	156 Middle Street Ottawa ON K1R 6K4	ESE/105.8	0.00	63
10	GEN	Energy Ottawa Inc.	156 Middle Street Ottawa ON K1R 6K4	ESE/105.8	0.00	64
10	GEN	Energy Ottawa Inc.	156 Middle Street Ottawa ON K1R 6K4	ESE/105.8	0.00	64
10	GEN	Energy Ottawa Inc.	156 Middle Street Ottawa ON K1R 6K4	ESE/105.8	0.00	64
10	GEN	Energy Ottawa Inc.	156 Middle Street Ottawa ON	ESE/105.8	0.00	65
10	GEN	Energy Ottawa Inc.	156 Middle Street Ottawa ON K1R 6K4	ESE/105.8	0.00	65

Map Key	DB	Company/Site Name	Address	Dir/Dist (m)	Elev Diff (m)	Page Number
10	GEN	Energy Ottawa Inc.	156 Middle Street Ottawa ON K1R 6K4	ESE/105.8	0.00	66
10	GEN	Energy Ottawa Inc.	156 Middle Street Ottawa ON K1R 6K4	ESE/105.8	0.00	67
10	GEN	Energy Ottawa Inc.	156 Middle Street Ottawa ON K1R 6K4	ESE/105.8	0.00	68
10	GEN	Hydro Ottawa Ltd. Hydro Ottawa Ltd.	156 Middle Street Ottawa ON K1R 6K4	ESE/105.8	0.00	68
11	FCS	161 Middle Street	Ottawa ON	SSE/110.8	-0.10	69
13	SPL	Cascades Recovery Inc.	5550 Booth Street Ottawa ON	W/117.0	0.00	71
14	GEN	Demolition Plus	8 Booth St. Ottawa ON K1R7K6	WSW/124.3	-0.03	72
14	GEN	Demolition Plus	8 Booth St. Ottawa ON K1R7K6	WSW/124.3	-0.03	72
16	WWIS		156 MIDDLE ST Ottawa ON Well ID: 7222998	E/128.4	0.00	72
17	EASR	OTTAWA GREENBELT CONSTRUCTION COMPANY LIMITED	ON	W/136.0	0.00	74
18	EHS		Rue Eddy Ottawa ON	WSW/143.1	-0.03	75
19	EHS		Booth St Ottawa ON	W/143.4	-1.03	75
20	FCS	Middle Street to Booth Street	Ottawa ON	S/146.8	-0.03	75

Map Key	DB	Company/Site Name	Address	Dir/Dist (m)	Elev Diff (m)	Page Number
21	GEN	National Capital Commission	150 Middle Street Ottawa ON K1R 6K4	ESE/154.6	-0.03	77
21	GEN	National Capital Commission	150 Middle Street Ottawa ON K1R 6K4	ESE/154.6	-0.03	78
21	GEN	National Capital Commission	150 Middle Street Ottawa ON K1R 6K4	ESE/154.6	-0.03	78
22	FCS	160 Middle Street	Ottawa ON	ESE/156.4	-0.03	78
23	PTTW	Windmill Dream ON Holdings GP Inc., (Windmill Dream ON Holdings LP)	ON	SSW/158.8	-1.12	81
24	PTTW	Chaudiere Hydro Inc.	ON	W/160.8	-0.73	82
24	PTTW	Chaudiere Hydro Inc.	ON	W/160.8	-0.73	82
24	GEN	Chaudiere Water Power Inc.	4 Booth St. Ottawa ON	W/160.8	-0.73	83
24	GEN	Chaudiere Hydro Limited Partnership	4 Booth St. Ottawa ON	W/160.8	-0.73	84
24	PTTW	Chaudiere Hydro Inc.	Ottawa River near 4 Booth Street Ottawa, Ontario CITY OF OTTAWA ON	W/160.8	-0.73	84
24	EBR	Chaudiere Hydro Inc.	4 Booth Street Ottawa CITY OF OTTAWA ON	W/160.8	-0.73	85
24	ECA	Chaudiere Hydro Inc.	4 Booth St Ottawa ON K1G 3S4	W/160.8	-0.73	85
24	EASR	CHAUDIÈRE HYDRO L.P. /HYDRO CHAUDIÈRE S.E.C.	4 Booth ST Ottawa ON K1R 6K8	W/160.8	-0.73	85

Map Key	DB	Company/Site Name	Address	Dir/Dist (m)	Elev Diff (m)	Page Number
24	ECA	Chaudiere Hydro Inc.	4 Booth St Ottawa ON K1G 3S4	W/160.8	-0.73	85
24	SPL	EBC Inc.	4 Booth St Ottawa ON	W/160.8	-0.73	86
24	SPL		4 Booth St Ottawa ON NA	W/160.8	-0.73	86
24	SPL		4 Booth Street Ottawa ON	W/160.8	-0.73	87
24	SPL		4 Boot Street Ottawa ON	W/160.8	-0.73	87
24	SPL		4 Booth St Ottawa ON NA	W/160.8	-0.73	88
24	SPL	Chaudiere Hydro Inc.	4 Booth St Ottawa ON NA	W/160.8	-0.73	88
24	SPL	Norhec Construction Inc.	4 Booth Street; Booth (from Somerset Street to Primrose) Ottawa; Ottawa ON NA	W/160.8	-0.73	89
24	GEN	Chaudiere Water Power Inc.	4 Booth St. Ottawa ON K1R 6KR	W/160.8	-0.73	89
24	GEN	Norhec Construction	4 Booth Street Ottawa ON K1R 6K8	W/160.8	-0.73	90
24	GEN	Norhec Construction	4 Booth Street Ottawa ON K1R 6K8	W/160.8	-0.73	90
24	GEN	Chaudiere Water Power Inc.	4 Booth St. Ottawa ON K1R 6KR	W/160.8	-0.73	91
24	GEN	Windmill DREAM Ontario LP	4 Booth Street Ottawa ON K1R 6K8	W/160.8	-0.73	91

Map Key	DB	Company/Site Name	Address	Dir/Dist (m)	Elev Diff (m)	Page Number
24	GEN	Chaudiere Hydro Limited Partnership	4 Booth St. Ottawa ON K1R 6K8	W/160.8	-0.73	91
24	GEN	Chaudiere Hydro Limited Partnership	4 Booth St. Ottawa ON K1R 6K8	W/160.8	-0.73	92
24	GEN	Chaudiere Hydro Limited Partnership	4 Booth St. Ottawa ON K1R 6K8	W/160.8	-0.73	93
24	GEN	Chaudiere Water Power Inc.	4 Booth St. Ottawa ON K1R 6KR	W/160.8	-0.73	93
24	GEN	Chaudiere Hydro Limited Partnership	4 Booth St. Ottawa ON K1R 6K8	W/160.8	-0.73	94
24	GEN	Northeq Construction	4 Booth Street Ottawa ON K1R 6K8	W/160.8	-0.73	94
24	GEN	Chaudiere Water Power Inc.	4 Booth St. Ottawa ON K1R 6KR	W/160.8	-0.73	95
24	SPL		4 Booth Street, Ottawa Ottawa ON	W/160.8	-0.73	95
24	ECA	Windmill Dream ON Holdings GP Inc., as general partner for and on behalf of	Windmill Dream ON Holdings LP 3 and 4 Booth Street Ottawa ON K1R 6K8	W/160.8	-0.73	96
24	ECA	Windmill Dream ON Holdings GP Inc., as general partner for and on behalf of	Windmill Dream ON Holdings LP 3 and 4 Booth Street Ottawa ON K1R 6K8	W/160.8	-0.73	96
24	GEN	Hydro Ottawa Ltd. Hydro Ottawa Ltd.	4 Booth St. Ottawa ON K1R 6K8	W/160.8	-0.73	96
24	GEN	Chaudiere Water Power Inc.	4 Booth St. Ottawa ON K1R 6KR	W/160.8	-0.73	97
24	RSC	WINDMILL DREAM ZIBI ONTARIO INC.	PART OF 4 BOOTH STREET, OTTAWA, ON K1R 6K8 Ottawa ON	W/160.8	-0.73	98

Map Key	DB	Company/Site Name	Address	Dir/Dist (m)	Elev Diff (m)	Page Number
25	GEN	National Capital Commission	195 Middle Street Ottawa ON K1R 6K4	S/161.8	-0.03	99
26	EHS		150 Middle St Ottawa On Ottawa ON	ESE/164.9	-0.03	99
27	FCS	156 Middle Street	Ottawa ON	ESE/167.2	-0.03	100
28	FCS	160 Middle Street	Ottawa ON	SSE/168.0	0.00	103
29	EHS		6 Booth St Ottawa ON K1R6K8	WSW/171.6	-0.03	110
30	WWIS		ON Well ID: 1508503	ESE/173.5	-0.03	110
30	WWIS		ON Well ID: 1508504	ESE/173.5	-0.03	113
31	WWIS		Chaudiere Island Ottawa ON Well ID: 7333859	SE/180.2	-0.03	115
32	FCS	150 Middle Street	Ottawa ON	ESE/187.2	-0.03	119
33	CA	E.B. EDDY FOREST PRODUCTS LTD.	6 BOOTH STREET OTTAWA CITY ON K1R 6K8	SW/195.6	-0.85	122
33	CA	E.B. EDDY FOREST PRODUCTS LTD.	6 BOOTH ST., SPECIALTY MILL OTTAWA CITY ON K1R 6K8	SW/195.6	-0.85	123
33	SRDS	E.B. EDDY FOREST PRODUCTS LTD.	OTTAWA ON	SW/195.6	-0.85	123
33	SPL	E.B. EDDY FOREST PRODUCTS LTD.	OTTAWA RIVER OTTAWA MILL 6 BOOTH STREET OTTAWA CITY ON	SW/195.6	-0.85	124

<i>Map Key</i>	<i>DB</i>	<i>Company/Site Name</i>	<i>Address</i>	<i>Dir/Dist (m)</i>	<i>Elev Diff (m)</i>	<i>Page Number</i>
33	SPL	E.B. EDDY FOREST PRODUCTS LTD.	OTTAWA RIVER OTTAWA MILL 6 BOOTH STREET OTTAWA CITY ON	SW/195.6	-0.85	124
33	SPL	E.B. EDDY FOREST PRODUCTS LTD.	OTTAWA RIVER OTTAWA MILL 6 BOOTH STREET OTTAWA CITY ON	SW/195.6	-0.85	125
33	SCT	Domtar Inc.	6 Booth St Ottawa ON K1R 6K8	SW/195.6	-0.85	125
33	NPCB	E.B. EDDY FOREST PRODUCTS LTD.	6 BOOTH STREET; BOX 3521, STATION C OTTAWA ON K1R 6K8	SW/195.6	-0.85	125
33	NPCB	E.B. EDDY FOREST PRODUCTS LTD.	BOX 3521 STATION C; 6 BOOTH STREET BOX 3521 STATION C; 6 BOOTH STREET OTTAWA ON K1R 6K8	SW/195.6	-0.85	125
33	NPCB	E.B. EDDY FOREST PRODUCTS LIMITED	6 BOOTH STREET OTTAWA ON K1R 6K8	SW/195.6	-0.85	126
33	SPL	E.B. EDDY FOREST PRODUCTS LTD.	OTTAWA RIVER AT THE EDDY, E.B. MILLS OTTAWA MILL 6 BOOTH STREET OTTAWA CITY ON	SW/195.6	-0.85	126
33	SPL	E.B. EDDY FOREST PRODUCTS LTD.	OTTAWA RIVER BY PLACE DU PORTAGE, HULL QC OTTAWA MILL 6 BOOTH STREET OTTAWA CITY ON	SW/195.6	-0.85	127
33	SPL	E.B. EDDY FOREST PRODUCTS LTD.	OTTAWA MILL 6 BOOTH STREET OTTAWA CITY ON K1R 6K8	SW/195.6	-0.85	127
33	SPL	E.B. EDDY FOREST PRODUCTS LTD.	OTTAWA RIVER OTTAWA MILL 6 BOOTH STREET OTTAWA CITY ON	SW/195.6	-0.85	128
33	SPL	E.B. EDDY FOREST PRODUCTS LTD.	OTTAWA RIVER OTTAWA MILL 6 BOOTH STREET OTTAWA CITY ON	SW/195.6	-0.85	128
33	SPL	E.B. EDDY FOREST PRODUCTS LTD.	OTTAWA MILL 6 BOOTH STREET OTTAWA CITY ON K1R 6K8	SW/195.6	-0.85	129

Map Key	DB	Company/Site Name	Address	Dir/Dist (m)	Elev Diff (m)	Page Number
33	SPL	E.B. EDDY FOREST PRODUCTS LTD.	OTTAWA RIVER OTTAWA MILL 6 BOOTH STREET OTTAWA CITY ON	SW/195.6	-0.85	129
33	SPL	E.B. EDDY FOREST PRODUCTS LT	OTTAWA MILL 6 BOOTH STREET OTTAWA CITY ON K1R 6K8	SW/195.6	-0.85	130
33	SPL	E.B. EDDY FOREST PRODUCTS LTD.	OTTAWA RIVER OTTAWA MILL 6 BOOTH STREET OTTAWA CITY ON	SW/195.6	-0.85	130
33	SPL	E.B. EDDY FOREST PRODUCTS LTD.	OTTAWA RIVER OTTAWA MILL 6 BOOTH STREET OTTAWA CITY ON	SW/195.6	-0.85	131
33	SPL	E.B. EDDY FOREST PRODUCTS LTD.	OTTAWA MILL 6 BOOTH STREET OTTAWA CITY ON K1R 6K8	SW/195.6	-0.85	131
33	SPL	E.B. EDDY FOREST PRODUCTS LTD.	OTTAWA RIVER OTTAWA MILL 6 BOOTH STREET OTTAWA CITY ON	SW/195.6	-0.85	132
33	SPL	E.B. EDDY FOREST PRODUCTS LTD.	OTTAWA RIVER OTTAWA MILL 6 BOOTH STREET OTTAWA CITY ON	SW/195.6	-0.85	132
33	PRT	E.B. EDDY FOREST PRODUCTS LTD. MR. C.H. DIFFIN	6 BOOTH ST OTTAWA ON K1R 6K8	SW/195.6	-0.85	133
33	PRT	E.B. EDDY FOREST PRODUCTS LTD. MR. C.H. DIFFIN	6 BOOTH ST OTTAWA ON K1R6K8	SW/195.6	-0.85	133
33	PAP	Domtar Eddy Specialty Papers	6 Booth Street Ottawa ON K1R 6K8	SW/195.6	-0.85	133
33	NPCB	E.B. EDDY FOREST PRODUCTS LIMITED	6 BOOTH STREET BOOTH STREET OTTAWA ON K1R 6K8	SW/195.6	-0.85	133
33	SPL	E.B. EDDY FOREST PRODUCTS LTD.	OTTAWA RIVER OTTAWA MILL 6 BOOTH STREET OTTAWA CITY ON K1R 6K8	SW/195.6	-0.85	134

Map Key	DB	Company/Site Name	Address	Dir/Dist (m)	Elev Diff (m)	Page Number
33	SCT	Domtar Inc. - Eddy Specialty Papers Division	6 Booth St Ottawa ON K1R 6K8	SW/195.6	-0.85	134
33	PAP	Domtar Inc.	6 Booth Street Ottawa ON K1R 6K8	SW/195.6	-0.85	134
33	EBR	Domtar Inc.	6 Booth Street Ottawa Ontario K1R 6K8 Ottawa ON	SW/195.6	-0.85	136
33	OPCB	E.B. EDDY SPECIALTY PAPER DIVISION - DOM	6 BOOTH STREET OTTAWA ON K1R 6K8	SW/195.6	-0.85	137
33	OPCB	E.B. EDDY FOREST PRODUCTS LIMITED	6 BOOTH STREET OTTAWA ON K1R 6K8	SW/195.6	-0.85	137
33	OPCB	E.B. EDDY FOREST PRODUCTS LIMITED	6 BOOTH STREET OTTAWA ON K1R 6K8	SW/195.6	-0.85	137
33	OPCB	E.B. EDDY FOREST PRODUCTS LIMITED	6 BOOTH STREET OTTAWA ON K1R 6K8	SW/195.6	-0.85	137
33	OPCB	E.B. EDDY FOREST PRODUCTS LIMITED	6 BOOTH STREET OTTAWA ON K1R 6K8	SW/195.6	-0.85	137
33	OPCB	E.B. EDDY FOREST PRODUCTS LIMITED	6 BOOTH STREET OTTAWA ON K1R 6K8	SW/195.6	-0.85	138
33	GEN	E.B. EDDY FOREST PRODUCTS LTD	6 BOOTH STREET OTTAWA ON K1R 6K8	SW/195.6	-0.85	138
33	GEN	E.B. EDDY FOREST PRODUCTS LTD	6 BOOTH STREET OTTAWA ON K1R 6K8	SW/195.6	-0.85	139
33	GEN	E.B. EDDY FOREST PRODUCTS LTD.	6 BOOTH STREET OTTAWA ON K1R 6K8	SW/195.6	-0.85	139
33	GEN	E.B. EDDY FOREST PRODUCTS LTD. 14-088	6 BOOTH STREET OTTAWA ON K1R 6K8	SW/195.6	-0.85	141
33	GEN	E.B. EDDY FOREST PRODUCTS LIMITED	6 BOOTH STREET OTTAWA ON K1R 6K8	SW/195.6	-0.85	142

Map Key	DB	Company/Site Name	Address	Dir/Dist (m)	Elev Diff (m)	Page Number
33	GEN	DOMTAR INC	6 BOOTH STREET OTTAWA ON K1R 6K8	SW/195.6	-0.85	143
33	NPRI	DOMTAR INC	6 RUE BOOTH NOT AVAILABLE OTTAWA ON K1R 6K8	SW/195.6	-0.85	144
33	PAP	Domtar	6 Booth Street Ottawa ON K1R 6K8	SW/195.6	-0.85	146
33	PAP	Domtar Inc.	6 Booth Street Ottawa ON K1R 6K8	SW/195.6	-0.85	148
33	OPCB	E.B. EDDY SPECIALTY PAPER DIVISION - DOM	6 BOOTH STREET OTTAWA ON K1R 6K8	SW/195.6	-0.85	150
33	EBR	Domtar Inc.	6 Booth Street Ottawa Ontario K1R 6K8 Ottawa ON	SW/195.6	-0.85	150
33	SPL	Domtar Inc.	6 Booth Street, Ottawa, Ontario, K1R 6K8 Ottawa ON	SW/195.6	-0.85	150
33	SPL	Domtar Inc.	6 Booth St Ottawa ON K1R 6K8	SW/195.6	-0.85	151
33	SPL	Domtar Inc.	6 Booth St. Ottawa ON K1R 6K8	SW/195.6	-0.85	151
33	SRDS	E.B. EDDY FOREST PRODUCTS LTD.	OTTAWA ON	SW/195.6	-0.85	152
33	SRDS	E.B. EDDY FOREST PRODUCTS LTD.	OTTAWA ON	SW/195.6	-0.85	153
33	SRDS	E.B. EDDY FOREST PRODUCTS LTD.	OTTAWA ON	SW/195.6	-0.85	154
33	GEN	DST Consulting Engineers Inc.	6 Booth Street Ottawa ON K1R 6K8	SW/195.6	-0.85	155

Map Key	DB	Company/Site Name	Address	Dir/Dist (m)	Elev Diff (m)	Page Number
33	GEN	DST Consulting Engineers Inc.	6 Booth Street Ottawa ON K1R 6K8	SW/195.6	-0.85	156
33	NPCB	DOMTAR INC.(E.B.EDDY FOREST PRODUCTS LTD.)	BOX 3521 STATION C 6 BOOTH STREET OTTAWA ON K1R 6K8	SW/195.6	-0.85	156
33	PAP	Domtar Corp. - Hull/Ottawa Mill	6 Booth St Ottawa ON K1R 6K8	SW/195.6	-0.85	156
33	GEN	DOMTAR INC	6 Booth St. Ottawa ON K1R 6K8	SW/195.6	-0.85	157
33	SPL	Domtar Inc.	6 Booth St Ottawa ON K1R 6K8	SW/195.6	-0.85	158
33	CA	Domtar Inc.	6 Booth Street Ottawa ON K1R 6K8	SW/195.6	-0.85	159
33	CA	Chaudiere Water Power Inc.	6 Booth Street Ottawa ON K1R 6K8	SW/195.6	-0.85	159
33	CA	Domtar Inc.	6 Booth Street Ottawa ON K1R 6K8	SW/195.6	-0.85	159
33	CA	Domtar Inc.	6 Booth Street Ottawa ON K1R 6K8	SW/195.6	-0.85	160
33	DTNK	E.B. EDDY FOREST PRODUCTS LTD.	6 BOOTH ST OTTAWA ON	SW/195.6	-0.85	160
33	DTNK	E.B. EDDY FOREST PRODUCTS LTD.	6 BOOTH ST OTTAWA ON	SW/195.6	-0.85	160
33	GEN	DOMTAR INC	6 Booth St. Ottawa ON K1R 6K8	SW/195.6	-0.85	161
33	EHS		6 Booth Street Ottawa ON K1R 6K8	SW/195.6	-0.85	162

Map Key	DB	Company/Site Name	Address	Dir/Dist (m)	Elev Diff (m)	Page Number
33	GEN	DOMTAR INC	6 Booth St. Ottawa ON K1R 6K8	SW/195.6	-0.85	162
33	GEN	DOMTAR INC	6 Booth St. Ottawa ON K1R 6K8	SW/195.6	-0.85	163
33	GEN	DOMTAR INC	6 Booth St. Ottawa ON K1R 6K8	SW/195.6	-0.85	164
33	SPL	Domtar Inc.	6 Booth St Ottawa ON	SW/195.6	-0.85	165
33	GEN	DOMTAR INC	6 Booth St. Ottawa ON	SW/195.6	-0.85	165
33	EXP	E.B. EDDY FOREST PRODUCTS LTD.	6 BOOTH ST OTTAWA K1R 6K8 ON CA ON	SW/195.6	-0.85	166
33	SPL		6 Booth Street Ottawa ON	SW/195.6	-0.85	167
33	PTTW	Windmill Dream ON Holdings GP Inc	3 4 and 6 Booth St, Ottawa, City CITY OF OTTAWA ON	SW/195.6	-0.85	167
33	ECA	Domtar Inc.	6 Booth Street Ottawa ON K1R 6K8	SW/195.6	-0.85	167
33	ECA	Domtar Inc.	6 Booth Street Ottawa ON K1R 6K8	SW/195.6	-0.85	168
33	ECA	Chaudiere Water Power Inc.	6 Booth Street Ottawa ON K1R 6K8	SW/195.6	-0.85	168
33	ECA	Domtar Inc.	6 Booth Street Ottawa ON K1R 6K8	SW/195.6	-0.85	168
33	GEN	Windmill DREAM Ontario LP	6 Booth Street Ottawa ON K1R 6K8	SW/195.6	-0.85	169

Map Key	DB	Company/Site Name	Address	Dir/Dist (m)	Elev Diff (m)	Page Number
33	GEN	DOMTAR INC	6 Booth St. Ottawa ON K1R 6K8	SW/195.6	-0.85	169
33	GEN	DOMTAR INC	6 Booth St. Ottawa ON K1R 6K8	SW/195.6	-0.85	170
33	GEN	Windmill DREAM Ontario LP	6 Booth Street Ottawa ON K1R 6K8	SW/195.6	-0.85	171
33	PAP	DOMTAR CORP.	6 Booth St Ottawa ON K1R 6K8 ON	SW/195.6	-0.85	171
33	PAP	DOMTAR CORP.	6 Booth St Ottawa ON K1R 6K8 ON	SW/195.6	-0.85	172
33	PAP	DOMTAR CORP.	6 Booth St Ottawa ON K1R 6K8 ON	SW/195.6	-0.85	172
33	PAP	DOMTAR CORP.	6 Booth St Ottawa ON K1R 6K8 ON	SW/195.6	-0.85	173
33	PAP	DOMTAR CORP.	6 Booth St Ottawa ON K1R 6K8 ON	SW/195.6	-0.85	173
33	GEN	Windmill DREAM Ontario LP	6 Booth Street Ottawa ON K1R 6K8	SW/195.6	-0.85	174
33	FST	E.B. EDDY FOREST PRODUCTS LTD.	6 BOOTH ST OTTAWA K1R 6K8 ON CA ON	SW/195.6	-0.85	174
34	AST		ON	W/197.0	0.00	174
35	FCS	Ottawa River	Ottawa ON	SE/200.2	-0.03	175
36	FCS	Middle Street	Ottawa ON	ESE/203.0	-0.03	178

Map Key	DB	Company/Site Name	Address	Dir/Dist (m)	Elev Diff (m)	Page Number
37	FCS	Victoria Island	Ottawa ON	E/206.3	-0.03	181
38	WWIS		MIDDLE ST. ON <i>Well ID:</i> 7150373	E/215.7	-0.03	187
39	WWIS		3,4,6 BOOTH STREET lot 40 OTTAWA ON <i>Well ID:</i> 1536666	SW/220.4	0.03	190
40	WWIS		MIDDLE ST. ON <i>Well ID:</i> 7150374	E/233.7	0.02	192
41	GEN	Bradley Kelly Construction	3 Booth Str Ottawa ON K1R 6K8	SW/235.5	0.03	195
41	EBR	Windmill Dream ON Holdings GP Inc.	3 Booth Street Ottawa, ON K1R 7W1 Canada ON	SW/235.5	0.03	195
41	ECA	Windmill Dream ON Holdings GP Inc.	3 Booth St Ottawa ON K1R 6K8	SW/235.5	0.03	196
41	ECA	Windmill Dream ON Holdings GP Inc., as general partner for and on behalf of	Windmill Dream ON Holdings LP 3 Booth St Ottawa ON K1R 6K8	SW/235.5	0.03	196
42	EHS		Chadiere Island Ottawa ON	WSW/238.4	-0.03	196

Executive Summary: Summary By Data Source

AST - Aboveground Storage Tanks

A search of the AST database, dated May 31, 2014 has found that there are 1 AST site(s) within approximately 0.25 kilometers of the project property.

<u>Equal/Higher Elevation</u>	<u>Address</u>	<u>Direction</u>	<u>Distance (m)</u>	<u>Map Key</u>
	ON	W	197.03	<u>34</u>

CA - Certificates of Approval

A search of the CA database, dated 1985-Oct 30, 2011* has found that there are 6 CA site(s) within approximately 0.25 kilometers of the project property.

<u>Lower Elevation</u>	<u>Address</u>	<u>Direction</u>	<u>Distance (m)</u>	<u>Map Key</u>
E.B. EDDY FOREST PRODUCTS LTD.	6 BOOTH STREET OTTAWA CITY ON K1R 6K8	SW	195.59	<u>33</u>
E.B. EDDY FOREST PRODUCTS LTD.	6 BOOTH ST., SPECIALTY MILL OTTAWA CITY ON K1R 6K8	SW	195.59	<u>33</u>
Domtar Inc.	6 Booth Street Ottawa ON K1R 6K8	SW	195.59	<u>33</u>
Chaudiere Water Power Inc.	6 Booth Street Ottawa ON K1R 6K8	SW	195.59	<u>33</u>
Domtar Inc.	6 Booth Street Ottawa ON K1R 6K8	SW	195.59	<u>33</u>
Domtar Inc.	6 Booth Street Ottawa ON K1R 6K8	SW	195.59	<u>33</u>

DTNK - Delisted Fuel Tanks

A search of the DTNK database, dated Jul 31, 2020 has found that there are 2 DTNK site(s) within approximately 0.25 kilometers of the project property.

<u>Lower Elevation</u>	<u>Address</u>	<u>Direction</u>	<u>Distance (m)</u>	<u>Map Key</u>
E.B. EDDY FOREST PRODUCTS LTD.	6 BOOTH ST OTTAWA ON	SW	195.59	33
E.B. EDDY FOREST PRODUCTS LTD.	6 BOOTH ST OTTAWA ON	SW	195.59	33

EASR - Environmental Activity and Sector Registry

A search of the EASR database, dated Oct 2011-Nov 30, 2020 has found that there are 2 EASR site(s) within approximately 0.25 kilometers of the project property.

<u>Equal/Higher Elevation</u>	<u>Address</u>	<u>Direction</u>	<u>Distance (m)</u>	<u>Map Key</u>
OTTAWA GREENBELT CONSTRUCTION COMPANY LIMITED	ON	W	136.05	17

<u>Lower Elevation</u>	<u>Address</u>	<u>Direction</u>	<u>Distance (m)</u>	<u>Map Key</u>
CHAUDIÈRE HYDRO L.P. /HYDRO CHAUDIÈRE S.E.C.	4 Booth ST Ottawa ON K1R 6K8	W	160.80	24

EBR - Environmental Registry

A search of the EBR database, dated 1994-Oct 31, 2020 has found that there are 4 EBR site(s) within approximately 0.25 kilometers of the project property.

<u>Equal/Higher Elevation</u>	<u>Address</u>	<u>Direction</u>	<u>Distance (m)</u>	<u>Map Key</u>
Windmill Dream ON Holdings GP Inc.	3 Booth Street Ottawa, ON K1R 7W1 Canada ON	SW	235.54	41

<u>Lower Elevation</u>	<u>Address</u>	<u>Direction</u>	<u>Distance (m)</u>	<u>Map Key</u>
Chaudiere Hydro Inc.	4 Booth Street Ottawa CITY OF OTTAWA ON	W	160.80	24
Domtar Inc.	6 Booth Street Ottawa Ontario K1R 6K8 Ottawa ON	SW	195.59	33

Domtar Inc.	6 Booth Street Ottawa Ontario K1R 6K8 Ottawa ON	SW	195.59	33
-------------	---	----	--------	--------------------

ECA - Environmental Compliance Approval

A search of the ECA database, dated Oct 2011-Nov 30, 2020 has found that there are 10 ECA site(s) within approximately 0.25 kilometers of the project property.

<u>Equal/Higher Elevation</u>	<u>Address</u>	<u>Direction</u>	<u>Distance (m)</u>	<u>Map Key</u>
Windmill Dream ON Holdings GP Inc., as general partner for and on behalf of	Windmill Dream ON Holdings LP 3 Booth St Ottawa ON K1R 6K8	SW	235.54	41

Windmill Dream ON Holdings GP Inc.	3 Booth St Ottawa ON K1R 6K8	SW	235.54	41
------------------------------------	---------------------------------	----	--------	--------------------

<u>Lower Elevation</u>	<u>Address</u>	<u>Direction</u>	<u>Distance (m)</u>	<u>Map Key</u>
Windmill Dream ON Holdings GP Inc., as general partner for and on behalf of	Windmill Dream ON Holdings LP 3 and 4 Booth Street Ottawa ON K1R 6K8	W	160.80	24

Windmill Dream ON Holdings GP Inc., as general partner for and on behalf of	Windmill Dream ON Holdings LP 3 and 4 Booth Street Ottawa ON K1R 6K8	W	160.80	24
---	--	---	--------	--------------------

Chaudiere Hydro Inc.	4 Booth St Ottawa ON K1G 3S4	W	160.80	24
----------------------	---------------------------------	---	--------	--------------------

Chaudiere Hydro Inc.	4 Booth St Ottawa ON K1G 3S4	W	160.80	24
----------------------	---------------------------------	---	--------	--------------------

Domtar Inc.	6 Booth Street Ottawa ON K1R 6K8	SW	195.59	33
-------------	-------------------------------------	----	--------	--------------------

Chaudiere Water Power Inc.	6 Booth Street Ottawa ON K1R 6K8	SW	195.59	33
----------------------------	-------------------------------------	----	--------	--------------------

Domtar Inc.	6 Booth Street Ottawa ON K1R 6K8	SW	195.59	33
-------------	-------------------------------------	----	--------	--------------------

Domtar Inc.	6 Booth Street Ottawa ON K1R 6K8	SW	195.59	33
-------------	-------------------------------------	----	--------	--------------------

EHS - ERIS Historical Searches

A search of the EHS database, dated 1999-Jul 31, 2020 has found that there are 7 EHS site(s) within approximately 0.25 kilometers of the project property.

<u>Equal/Higher Elevation</u>	<u>Address</u>	<u>Direction</u>	<u>Distance (m)</u>	<u>Map Key</u>
	3 Booth Street Ottawa ON K1R	W	100.51	9

<u>Lower Elevation</u>	<u>Address</u>	<u>Direction</u>	<u>Distance (m)</u>	<u>Map Key</u>
	Rue Eddy Ottawa ON	WSW	143.10	18
	Booth St Ottawa ON	W	143.38	19
	150 Middle St Ottawa On Ottawa ON	ESE	164.87	26
	6 Booth St Ottawa ON K1R6K8	WSW	171.62	29
	6 Booth Street Ottawa ON K1R 6K8	SW	195.59	33
	Chadiere Island Ottawa ON	WSW	238.38	42

EXP - List of Expired Fuels Safety Facilities

A search of the EXP database, dated Jul 31, 2020 has found that there are 1 EXP site(s) within approximately 0.25 kilometers of the project property.

<u>Lower Elevation</u>	<u>Address</u>	<u>Direction</u>	<u>Distance (m)</u>	<u>Map Key</u>
E.B. EDDY FOREST PRODUCTS LTD.	6 BOOTH ST OTTAWA K1R 6K8 ON CA ON	SW	195.59	33

FCS - Contaminated Sites on Federal Land

A search of the FCS database, dated Jun 2000-Sep 2020 has found that there are 13 FCS site(s) within approximately 0.25 kilometers of the project property.

<u>Equal/Higher Elevation</u>	<u>Address</u>	<u>Direction</u>	<u>Distance (m)</u>	<u>Map Key</u>
Middle Street	Ottawa ON	SE	96.80	6
160 Middle Street	Ottawa ON	SSE	168.03	28

<u>Lower Elevation</u>	<u>Address</u>	<u>Direction</u>	<u>Distance (m)</u>	<u>Map Key</u>
Chaudiere Island Lot P	Ottawa ON	ENE	71.88	3
Chaudiere Island Lot Pa	Ottawa ON	ENE	97.43	7
161 Middle Street	Ottawa ON	SSE	110.77	11
Booth Street East, West of Wellington	Ottawa ON	ENE	124.42	15
Middle Street to Booth Street	Ottawa ON	S	146.76	20
160 Middle Street	Ottawa ON	ESE	156.35	22
156 Middle Street	Ottawa ON	ESE	167.22	27

150 Middle Street	Ottawa ON	ESE	187.16	32
Ottawa River	Ottawa ON	SE	200.16	35
Middle Street	Ottawa ON	ESE	202.97	36
Victoria Island	Ottawa ON	E	206.31	37

FST - Fuel Storage Tank

A search of the FST database, dated Jul 31, 2020 has found that there are 1 FST site(s) within approximately 0.25 kilometers of the project property.

<u>Lower Elevation</u>	<u>Address</u>	<u>Direction</u>	<u>Distance (m)</u>	<u>Map Key</u>
E.B. EDDY FOREST PRODUCTS LTD.	6 BOOTH ST OTTAWA K1R 6K8 ON CA ON	SW	195.59	33

GEN - Ontario Regulation 347 Waste Generators Summary

A search of the GEN database, dated 1986-Jul 31, 2020 has found that there are 55 GEN site(s) within approximately 0.25 kilometers of the project property.

<u>Equal/Higher Elevation</u>	<u>Address</u>	<u>Direction</u>	<u>Distance (m)</u>	<u>Map Key</u>
OTTAWA HYDRO	156 MIDDLE STREET OTTAWA ON K1R 6K4	ESE	105.81	10
HYDRO OTTAWA	156 MIDDLE ST OTTAWA ON K1R 6K4	ESE	105.81	10
Energy Ottawa Inc.	156 Middle Street Ottawa ON K1R 6K4	ESE	105.81	10
Energy Ottawa Inc.	156 Middle Street Ottawa ON K1R 6K4	ESE	105.81	10

<u>Equal/Higher Elevation</u>	<u>Address</u>	<u>Direction</u>	<u>Distance (m)</u>	<u>Map Key</u>
Energy Ottawa Inc.	156 Middle Street Ottawa ON K1R 6K4	ESE	105.81	<u>10</u>
Energy Ottawa Inc.	156 Middle Street Ottawa ON K1R 6K4	ESE	105.81	<u>10</u>
Energy Ottawa Inc.	156 Middle Street Ottawa ON K1R 6K4	ESE	105.81	<u>10</u>
Energy Ottawa Inc.	156 Middle Street Ottawa ON	ESE	105.81	<u>10</u>
Energy Ottawa Inc.	156 Middle Street Ottawa ON K1R 6K4	ESE	105.81	<u>10</u>
Energy Ottawa Inc.	156 Middle Street Ottawa ON K1R 6K4	ESE	105.81	<u>10</u>
Energy Ottawa Inc.	156 Middle Street Ottawa ON K1R 6K4	ESE	105.81	<u>10</u>
Energy Ottawa Inc.	156 Middle Street Ottawa ON K1R 6K4	ESE	105.81	<u>10</u>
Energy Ottawa Inc.	156 Middle Street Ottawa ON K1R 6K4	ESE	105.81	<u>10</u>
Hydro Ottawa Ltd. Hydro Ottawa Ltd.	156 Middle Street Ottawa ON K1R 6K4	ESE	105.81	<u>10</u>
Bradley Kelly Construction	3 Booth Str Ottawa ON K1R 6K8	SW	235.54	<u>41</u>
<u>Lower Elevation</u>	<u>Address</u>	<u>Direction</u>	<u>Distance (m)</u>	<u>Map Key</u>
Demolition Plus	8 Booth St. Ottawa ON K1R7K6	WSW	124.33	<u>14</u>

Demolition Plus	8 Booth St. Ottawa ON K1R7K6	WSW	124.33	14
National Capital Commission	150 Middle Street Ottawa ON K1R 6K4	ESE	154.60	21
National Capital Commission	150 Middle Street Ottawa ON K1R 6K4	ESE	154.60	21
National Capital Commission	150 Middle Street Ottawa ON K1R 6K4	ESE	154.60	21
Chaudiere Water Power Inc.	4 Booth St. Ottawa ON	W	160.80	24
Chaudiere Hydro Limited Partnership	4 Booth St. Ottawa ON	W	160.80	24
Chaudiere Water Power Inc.	4 Booth St. Ottawa ON K1R 6KR	W	160.80	24
Northecon Construction	4 Booth Street Ottawa ON K1R 6K8	W	160.80	24
Northecon Construction	4 Booth Street Ottawa ON K1R 6K8	W	160.80	24
Chaudiere Water Power Inc.	4 Booth St. Ottawa ON K1R 6KR	W	160.80	24
Windmill DREAM Ontario LP	4 Booth Street Ottawa ON K1R 6K8	W	160.80	24
Chaudiere Hydro Limited Partnership	4 Booth St. Ottawa ON K1R 6K8	W	160.80	24

Chaudiere Hydro Limited Partnership	4 Booth St. Ottawa ON K1R 6K8	W	160.80	24
Chaudiere Hydro Limited Partnership	4 Booth St. Ottawa ON K1R 6K8	W	160.80	24
Chaudiere Water Power Inc.	4 Booth St. Ottawa ON K1R 6KR	W	160.80	24
Chaudiere Hydro Limited Partnership	4 Booth St. Ottawa ON K1R 6K8	W	160.80	24
Northecon Construction	4 Booth Street Ottawa ON K1R 6K8	W	160.80	24
Chaudiere Water Power Inc.	4 Booth St. Ottawa ON K1R 6KR	W	160.80	24
Hydro Ottawa Ltd. Hydro Ottawa Ltd.	4 Booth St. Ottawa ON K1R 6K8	W	160.80	24
Chaudiere Water Power Inc.	4 Booth St. Ottawa ON K1R 6KR	W	160.80	24
National Capital Commission	195 Middle Street Ottawa ON K1R 6K4	S	161.76	25
E.B. EDDY FOREST PRODUCTS LTD	6 BOOTH STREET OTTAWA ON K1R 6K8	SW	195.59	33
E.B. EDDY FOREST PRODUCTS LTD	6 BOOTH STREET OTTAWA ON K1R 6K8	SW	195.59	33
E.B. EDDY FOREST PRODUCTS LTD.	6 BOOTH STREET OTTAWA ON K1R 6K8	SW	195.59	33
E.B. EDDY FOREST PRODUCTS LTD. 14-088	6 BOOTH STREET OTTAWA ON K1R 6K8	SW	195.59	33

E.B. EDDY FOREST PRODUCTS LIMITED	6 BOOTH STREET OTTAWA ON K1R 6K8	SW	195.59	33
DOMTAR INC	6 BOOTH STREET OTTAWA ON K1R 6K8	SW	195.59	33
DST Consulting Engineers Inc.	6 Booth Street Ottawa ON K1R 6K8	SW	195.59	33
DST Consulting Engineers Inc.	6 Booth Street Ottawa ON K1R 6K8	SW	195.59	33
DOMTAR INC	6 Booth St. Ottawa ON K1R 6K8	SW	195.59	33
DOMTAR INC	6 Booth St. Ottawa ON K1R 6K8	SW	195.59	33
DOMTAR INC	6 Booth St. Ottawa ON K1R 6K8	SW	195.59	33
DOMTAR INC	6 Booth St. Ottawa ON K1R 6K8	SW	195.59	33
DOMTAR INC	6 Booth St. Ottawa ON K1R 6K8	SW	195.59	33
DOMTAR INC	6 Booth St. Ottawa ON	SW	195.59	33
Windmill DREAM Ontario LP	6 Booth Street Ottawa ON K1R 6K8	SW	195.59	33
DOMTAR INC	6 Booth St. Ottawa ON K1R 6K8	SW	195.59	33

DOMTAR INC	6 Booth St. Ottawa ON K1R 6K8	SW	195.59	33
Windmill DREAM Ontario LP	6 Booth Street Ottawa ON K1R 6K8	SW	195.59	33
Windmill DREAM Ontario LP	6 Booth Street Ottawa ON K1R 6K8	SW	195.59	33

MNR - Mineral Occurrences

A search of the MNR database, dated 1846-Jan 2020 has found that there are 1 MNR site(s) within approximately 0.25 kilometers of the project property.

<u>Lower Elevation</u>	<u>Address</u>	<u>Direction</u>	<u>Distance (m)</u>	<u>Map Key</u>
VICTORIA ISLAND	ON	SSW	98.82	8

NPCB - National PCB Inventory

A search of the NPCB database, dated 1988-2008* has found that there are 5 NPCB site(s) within approximately 0.25 kilometers of the project property.

<u>Lower Elevation</u>	<u>Address</u>	<u>Direction</u>	<u>Distance (m)</u>	<u>Map Key</u>
E.B. EDDY FOREST PRODUCTS LTD.	6 BOOTH STREET; BOX 3521, STATION C OTTAWA ON K1R 6K8	SW	195.59	33
E.B. EDDY FOREST PRODUCTS LTD.	BOX 3521 STATION C; 6 BOOTH STREET BOX 3521 STATION C; 6 BOOTH STREET OTTAWA ON K1R 6K8	SW	195.59	33
DOMTAR INC.(E.B.EDDY FOREST PRODUCTS LTD.)	BOX 3521 STATION C 6 BOOTH STREET OTTAWA ON K1R 6K8	SW	195.59	33
E.B. EDDY FOREST PRODUCTS LIMITED	6 BOOTH STREET BOOTH STREET OTTAWA ON K1R 6K8	SW	195.59	33
E.B. EDDY FOREST PRODUCTS LIMITED	6 BOOTH STREET OTTAWA ON K1R 6K8	SW	195.59	33

NPRI - National Pollutant Release Inventory

A search of the NPRI database, dated 1993-May 2017 has found that there are 1 NPRI site(s) within approximately 0.25 kilometers of the project property.

<u>Lower Elevation</u>	<u>Address</u>	<u>Direction</u>	<u>Distance (m)</u>	<u>Map Key</u>
DOMTAR INC	6 RUE BOOTH NOT AVAILABLE OTTAWA ON K1R 6K8	SW	195.59	<u>33</u>

OPCB - Inventory of PCB Storage Sites

A search of the OPCB database, dated 1987-Oct 2004; 2012-Dec 2013 has found that there are 6 OPCB site(s) within approximately 0.25 kilometers of the project property.

<u>Lower Elevation</u>	<u>Address</u>	<u>Direction</u>	<u>Distance (m)</u>	<u>Map Key</u>
E.B. EDDY SPECIALTY PAPER DIVISION - DOM	6 BOOTH STREET OTTAWA ON K1R 6K8	SW	195.59	<u>33</u>
E.B. EDDY FOREST PRODUCTS LIMITED	6 BOOTH STREET OTTAWA ON K1R 6K8	SW	195.59	<u>33</u>
E.B. EDDY SPECIALTY PAPER DIVISION - DOM	6 BOOTH STREET OTTAWA ON K1R 6K8	SW	195.59	<u>33</u>
E.B. EDDY FOREST PRODUCTS LIMITED	6 BOOTH STREET OTTAWA ON K1R 6K8	SW	195.59	<u>33</u>
E.B. EDDY FOREST PRODUCTS LIMITED	6 BOOTH STREET OTTAWA ON K1R 6K8	SW	195.59	<u>33</u>
E.B. EDDY FOREST PRODUCTS LIMITED	6 BOOTH STREET OTTAWA ON K1R 6K8	SW	195.59	<u>33</u>

PAP - Canadian Pulp and Paper

A search of the PAP database, dated 1999, 2002, 2004, 2005, 2009-2014 has found that there are 10 PAP site(s) within approximately 0.25 kilometers of the project property.

<u>Lower Elevation</u>	<u>Address</u>	<u>Direction</u>	<u>Distance (m)</u>	<u>Map Key</u>
Domtar	6 Booth Street Ottawa ON K1R 6K8	SW	195.59	<u>33</u>

DOMTAR CORP.	6 Booth St Ottawa ON K1R 6K8 ON	SW	195.59	33
DOMTAR CORP.	6 Booth St Ottawa ON K1R 6K8 ON	SW	195.59	33
DOMTAR CORP.	6 Booth St Ottawa ON K1R 6K8 ON	SW	195.59	33
DOMTAR CORP.	6 Booth St Ottawa ON K1R 6K8 ON	SW	195.59	33
Domtar Corp. - Hull/Ottawa Mill	6 Booth St Ottawa ON K1R 6K8	SW	195.59	33
Domtar Inc.	6 Booth Street Ottawa ON K1R 6K8	SW	195.59	33
Domtar Eddy Specialty Papers	6 Booth Street Ottawa ON K1R 6K8	SW	195.59	33
Domtar Inc.	6 Booth Street Ottawa ON K1R 6K8	SW	195.59	33
DOMTAR CORP.	6 Booth St Ottawa ON K1R 6K8 ON	SW	195.59	33

PRT - Private and Retail Fuel Storage Tanks

A search of the PRT database, dated 1989-1996* has found that there are 2 PRT site(s) within approximately 0.25 kilometers of the project property.

<u>Lower Elevation</u>	<u>Address</u>	<u>Direction</u>	<u>Distance (m)</u>	<u>Map Key</u>
E.B. EDDY FOREST PRODUCTS LTD. MR. C.H. DIFFIN	6 BOOTH ST OTTAWA ON K1R6K8	SW	195.59	33

E.B. EDDY FOREST PRODUCTS LTD. MR. C.H. DIFFIN	6 BOOTH ST OTTAWA ON K1R 6K8	SW	195.59	33
---	---------------------------------	----	--------	--------------------

PTTW - Permit to Take Water

A search of the PTTW database, dated 1994-Oct 31, 2020 has found that there are 5 PTTW site(s) within approximately 0.25 kilometers of the project property.

<u>Lower Elevation</u>	<u>Address</u>	<u>Direction</u>	<u>Distance (m)</u>	<u>Map Key</u>
Windmill Dream ON Holdings GP Inc., (Windmill Dream ON Holdings LP)	ON	SSW	158.84	23
Chaudiere Hydro Inc.	Ottawa River near 4 Booth Street Ottawa, Ontario CITY OF OTTAWA ON	W	160.80	24
Chaudiere Hydro Inc.	ON	W	160.80	24
Chaudiere Hydro Inc.	ON	W	160.80	24
Windmill Dream ON Holdings GP Inc	3 4 and 6 Booth St, Ottawa, City CITY OF OTTAWA ON	SW	195.59	33

RSC - Record of Site Condition

A search of the RSC database, dated 1997-Sept 2001, Oct 2004-Sep 2020 has found that there are 1 RSC site(s) within approximately 0.25 kilometers of the project property.

<u>Lower Elevation</u>	<u>Address</u>	<u>Direction</u>	<u>Distance (m)</u>	<u>Map Key</u>
WINDMILL DREAM ZIBI ONTARIO INC.	PART OF 4 BOOTH STREET, OTTAWA, ON K1R 6K8 Ottawa ON	W	160.80	24

SCT - Scott's Manufacturing Directory

A search of the SCT database, dated 1992-Mar 2011* has found that there are 2 SCT site(s) within approximately 0.25 kilometers of the project property.

<u>Lower Elevation</u>	<u>Address</u>	<u>Direction</u>	<u>Distance (m)</u>	<u>Map Key</u>
-------------------------------	-----------------------	-------------------------	----------------------------	-----------------------

Domtar Inc.	6 Booth St Ottawa ON K1R 6K8	SW	195.59	33
Domtar Inc. - Eddy Specialty Papers Division	6 Booth St Ottawa ON K1R 6K8	SW	195.59	33

SPL - Ontario Spills

A search of the SPL database, dated 1988-Nov 2019 has found that there are 32 SPL site(s) within approximately 0.25 kilometers of the project property.

<u>Equal/Higher Elevation</u>	<u>Address</u>	<u>Direction</u>	<u>Distance (m)</u>	<u>Map Key</u>
Cascades Recovery Inc.	5550 Booth Street Ottawa ON	W	116.96	13

<u>Lower Elevation</u>	<u>Address</u>	<u>Direction</u>	<u>Distance (m)</u>	<u>Map Key</u>
	4 Booth St Ottawa ON NA	W	160.80	24
	4 Booth Street Ottawa ON	W	160.80	24
	4 Booth Street Ottawa ON	W	160.80	24
	4 Booth St Ottawa ON NA	W	160.80	24
Chaudiere Hydro Inc.	4 Booth St Ottawa ON NA	W	160.80	24
Northeq Construction Inc.	4 Booth Street; Booth (from Somerset Street to Primrose) Ottawa; Ottawa ON NA	W	160.80	24
	4 Booth Street, Ottawa Ottawa ON	W	160.80	24

EBC Inc.	4 Booth St Ottawa ON	W	160.80	24
E.B. EDDY FOREST PRODUCTS LTD.	OTTAWA RIVER OTTAWA MILL 6 BOOTH STREET OTTAWA CITY ON	SW	195.59	33
E.B. EDDY FOREST PRODUCTS LTD.	OTTAWA RIVER OTTAWA MILL 6 BOOTH STREET OTTAWA CITY ON	SW	195.59	33
E.B. EDDY FOREST PRODUCTS LTD.	OTTAWA RIVER OTTAWA MILL 6 BOOTH STREET OTTAWA CITY ON	SW	195.59	33
E.B. EDDY FOREST PRODUCTS LTD.	OTTAWA RIVER AT THE EDDY, E.B. MILLS OTTAWA MILL 6 BOOTH STREET OTTAWA CITY ON	SW	195.59	33
E.B. EDDY FOREST PRODUCTS LTD.	OTTAWA RIVER BY PLACE DU PORTAGE, HULL QC OTTAWA MILL 6 BOOTH STREET OTTAWA CITY ON	SW	195.59	33
E.B. EDDY FOREST PRODUCTS LTD.	OTTAWA MILL 6 BOOTH STREET OTTAWA CITY ON K1R 6K8	SW	195.59	33
E.B. EDDY FOREST PRODUCTS LTD.	OTTAWA RIVER OTTAWA MILL 6 BOOTH STREET OTTAWA CITY ON	SW	195.59	33
E.B. EDDY FOREST PRODUCTS LTD.	OTTAWA RIVER OTTAWA MILL 6 BOOTH STREET OTTAWA CITY ON	SW	195.59	33
E.B. EDDY FOREST PRODUCTS LTD.	OTTAWA MILL 6 BOOTH STREET OTTAWA CITY ON K1R 6K8	SW	195.59	33
E.B. EDDY FOREST PRODUCTS LTD.	OTTAWA RIVER OTTAWA MILL 6 BOOTH STREET OTTAWA CITY ON	SW	195.59	33
E.B. EDDY FOREST PRODUCTS LT	OTTAWA MILL 6 BOOTH STREET OTTAWA CITY ON K1R 6K8	SW	195.59	33

E.B. EDDY FOREST PRODUCTS LTD.	OTTAWA RIVER OTTAWA MILL 6 BOOTH STREET OTTAWA CITY ON	SW	195.59	33
E.B. EDDY FOREST PRODUCTS LTD.	OTTAWA RIVER OTTAWA MILL 6 BOOTH STREET OTTAWA CITY ON	SW	195.59	33
E.B. EDDY FOREST PRODUCTS LTD.	OTTAWA MILL 6 BOOTH STREET OTTAWA CITY ON K1R 6K8	SW	195.59	33
E.B. EDDY FOREST PRODUCTS LTD.	OTTAWA RIVER OTTAWA MILL 6 BOOTH STREET OTTAWA CITY ON	SW	195.59	33
E.B. EDDY FOREST PRODUCTS LTD.	OTTAWA RIVER OTTAWA MILL 6 BOOTH STREET OTTAWA CITY ON	SW	195.59	33
E.B. EDDY FOREST PRODUCTS LTD.	OTTAWA RIVER OTTAWA MILL 6 BOOTH STREET OTTAWA CITY ON K1R 6K8	SW	195.59	33
	6 Booth Street Ottawa ON	SW	195.59	33
Domtar Inc.	6 Booth St Ottawa ON	SW	195.59	33
Domtar Inc.	6 Booth St Ottawa ON K1R 6K8	SW	195.59	33
Domtar Inc.	6 Booth St. Ottawa ON K1R 6K8	SW	195.59	33
Domtar Inc.	6 Booth Street, Ottawa, Ontario, K1R 6K8 Ottawa ON	SW	195.59	33
Domtar Inc.	6 Booth St Ottawa ON K1R 6K8	SW	195.59	33

SRDS - Wastewater Discharger Registration Database

A search of the SRDS database, dated 1990-Dec 31, 2017 has found that there are 4 SRDS site(s) within approximately 0.25 kilometers of the project property.

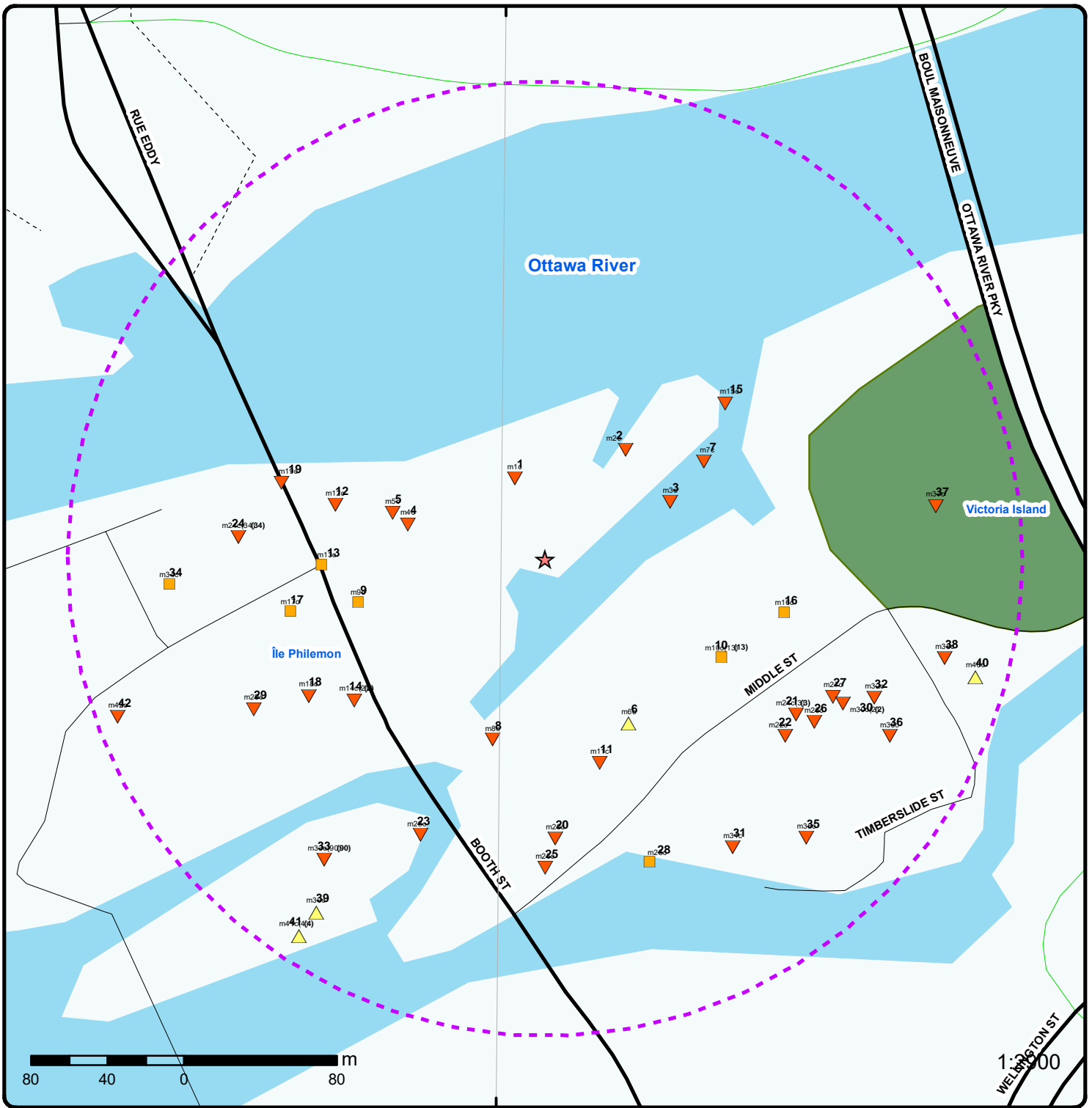
<u>Lower Elevation</u>	<u>Address</u>	<u>Direction</u>	<u>Distance (m)</u>	<u>Map Key</u>
E.B. EDDY FOREST PRODUCTS LTD.	OTTAWA ON	SW	195.59	<u>33</u>
E.B. EDDY FOREST PRODUCTS LTD.	OTTAWA ON	SW	195.59	<u>33</u>
E.B. EDDY FOREST PRODUCTS LTD.	OTTAWA ON	SW	195.59	<u>33</u>
E.B. EDDY FOREST PRODUCTS LTD.	OTTAWA ON	SW	195.59	<u>33</u>

WWIS - Water Well Information System

A search of the WWIS database, dated Apr 30, 2020 has found that there are 12 WWIS site(s) within approximately 0.25 kilometers of the project property.

<u>Equal/Higher Elevation</u>	<u>Address</u>	<u>Direction</u>	<u>Distance (m)</u>	<u>Map Key</u>
	156 MIDDLE ST Ottawa ON <i>Well ID: 7222998</i>	E	128.39	<u>16</u>
	3,4,6 BOOTH STREET lot 40 OTTAWA ON <i>Well ID: 1536666</i>	SW	220.43	<u>39</u>
	MIDDLE ST. ON <i>Well ID: 7150374</i>	E	233.68	<u>40</u>
<u>Lower Elevation</u>	<u>Address</u>	<u>Direction</u>	<u>Distance (m)</u>	<u>Map Key</u>
	Chalidiere Island Ottawa ON <i>Well ID: 7333857</i>	NNW	44.77	<u>1</u>
	Chaudiere Isalnd Ottawa ON	NE	70.90	<u>2</u>

Well ID: 7333858			
ON	W	73.93	<u>4</u>
Well ID: 7335688			
ON	WNW	83.23	<u>5</u>
Well ID: 7339940			
3 BOOTH ST ON	W	113.22	<u>12</u>
Well ID: 7338525			
ON	ESE	173.54	<u>30</u>
Well ID: 1508503			
ON	ESE	173.54	<u>30</u>
Well ID: 1508504			
Chaudiere Island Ottawa ON	SE	180.24	<u>31</u>
Well ID: 7333859			
MIDDLE ST. ON	E	215.66	<u>38</u>
Well ID: 7150373			



Map : 0.25 Kilometer Radius

Order Number: 20320300231

Address: East Chaudiere Island, 3 Booth, Ottawa, ON

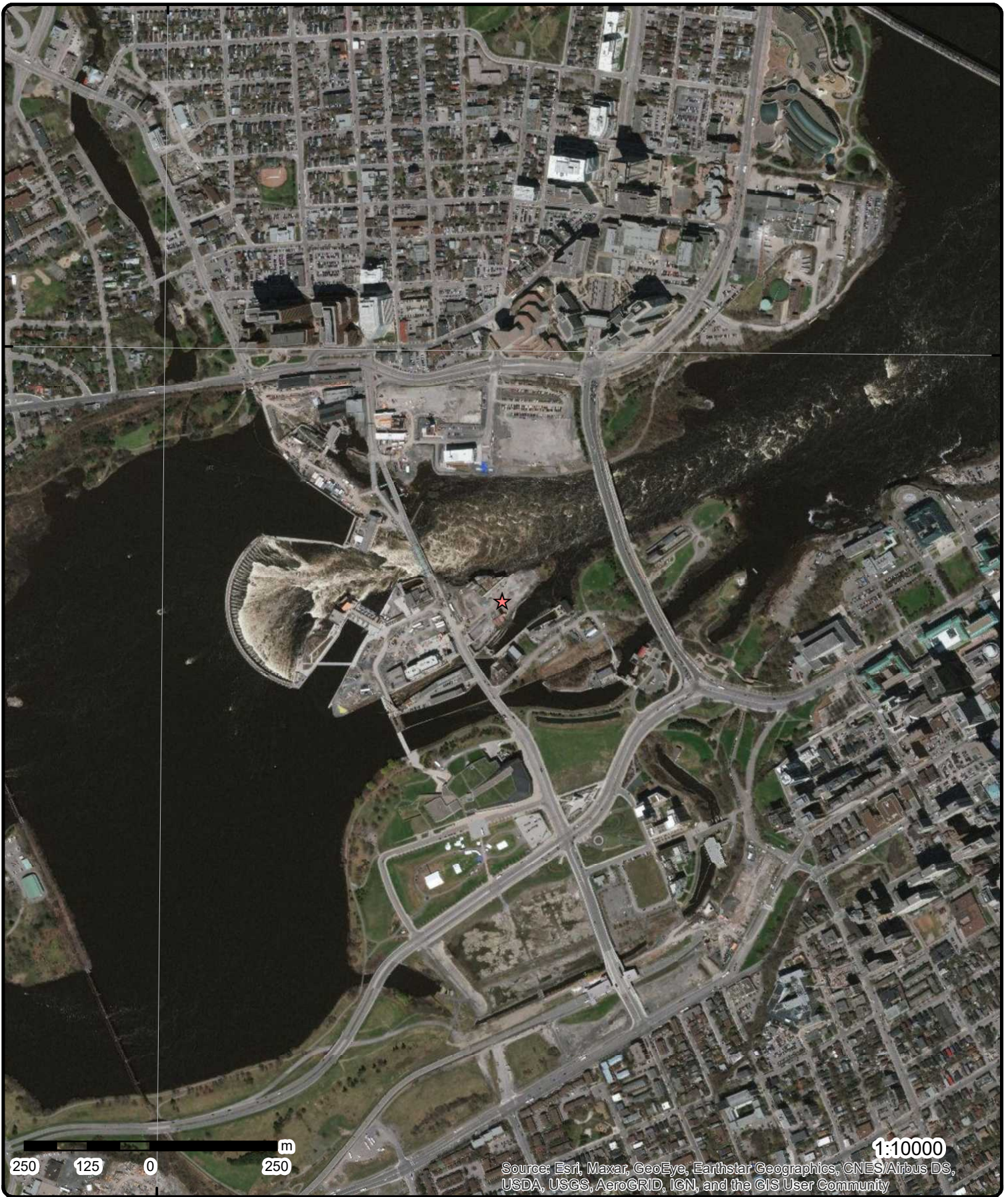


Project Property	Expressway	Industrial and Resource - Regions	National Park
Buffer Outline	Principal Highway	Main Line	Provincial or Territorial Park
Eris Sites with Higher Elevation	Secondary Highway	Sidetrack	Other Park
Eris Sites with Same Elevation	Major Road	Transit Line	Golf Course or Driving Range
Eris Sites with Lower Elevation	Local road	Abandoned Line	Park or Sports Field
Eris Sites with Unknown Elevation	Trail	Proposed Road	Other Recreation Area
	Ferry Route/Ice Road		

75°43'30"W

45°25'30"N

45°25'30"N



Aerial Year: 2015

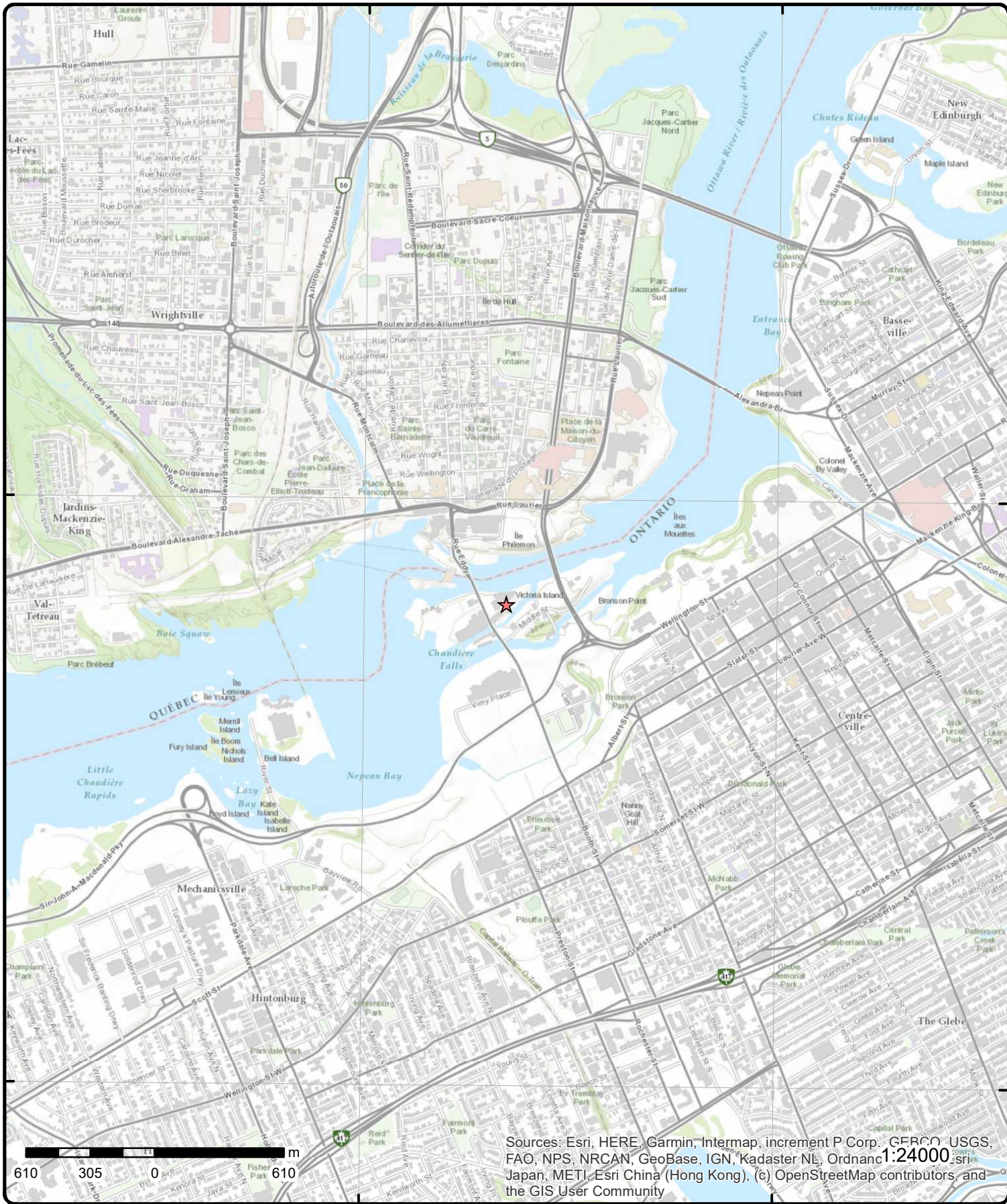
Address: East Chaudiere Island, 3 Booth, Ottawa, ON

Source: ESRI World Imagery

Order Number: 20320300231



© ERIS Information Limited Partnership



Topographic Map

Address: East Chaudière Island, 3 Booth, ON

Source: ESRI World Topographic Map

Order Number: 20320300231



© ERIS Information Limited Partnership

Detail Report

Map Key	Number of Records	Direction/ Distance (m)	Elev/Diff (m)	Site	DB
1	1 of 1	NNW/44.8	48.9 / -1.03	Chalidiere Island Ottawa ON	WWIS

Well ID: 7333857
Construction Date:
Primary Water Use: Monitoring and Test Hole
Sec. Water Use:
Final Well Status: Monitoring and Test Hole
Water Type:
Casing Material:
Audit No: Z231205
Tag: A261065
Construction Method:
Elevation (m):
Elevation Reliability:
Depth to Bedrock:
Well Depth:
Overburden/Bedrock:
Pump Rate:
Static Water Level:
Flowing (Y/N):
Flow Rate:
Clear/Cloudy:

Data Entry Status:
Data Src:
Date Received: 4/15/2019
Selected Flag: Yes
Abandonment Rec:
Contractor: 7241
Form Version: 7
Owner:
Street Name: Chalidiere Island
County: OTTAWA
Municipality: OTTAWA CITY
Site Info:
Lot:
Concession:
Concession Name:
Easting NAD83:
Northing NAD83:
Zone:
UTM Reliability:

PDF URL (Map):

Bore Hole Information

Bore Hole ID: 1007435380
DP2BR:
Spatial Status:
Code OB:
Code OB Desc:
Open Hole:
Cluster Kind:
Date Completed: 9/12/2018
Remarks:
Elevrc Desc:
Location Source Date:
Improvement Location Source:
Improvement Location Method:
Source Revision Comment:
Supplier Comment:

Elevation:
Elevrc:
Zone: 18
East83: 443939
North83: 5029960
Org CS: UTM83
UTMRC: 4
UTMRC Desc: margin of error : 30 m - 100 m
Location Method: wwr

Overburden and Bedrock Materials Interval

Formation ID: 1007811070
Layer: 2
Color: 2
General Color: GREY
Mat1: 15
Most Common Material: LIMESTONE

Map Key	Number of Records	Direction/ Distance (m)	Elev/Diff (m)	Site	DB
Mat2:					
Mat2 Desc:					
Mat3:					
Mat3 Desc:					
Formation Top Depth:		1.2			
Formation End Depth:		11			
Formation End Depth UOM:		m			
<u>Overburden and Bedrock</u>					
<u>Materials Interval</u>					
Formation ID:		1007811069			
Layer:		1			
Color:		2			
General Color:		GREY			
Mat1:		28			
Most Common Material:		SAND			
Mat2:		11			
Mat2 Desc:		GRAVEL			
Mat3:		01			
Mat3 Desc:		FILL			
Formation Top Depth:		0			
Formation End Depth:		1.2			
Formation End Depth UOM:		m			
<u>Annular Space/Abandonment</u>					
<u>Sealing Record</u>					
Plug ID:		1007812238			
Layer:		1			
Plug From:		0			
Plug To:		5.75			
Plug Depth UOM:		m			
<u>Annular Space/Abandonment</u>					
<u>Sealing Record</u>					
Plug ID:		1007812239			
Layer:		2			
Plug From:		5.75			
Plug To:		11			
Plug Depth UOM:		m			
<u>Method of Construction & Well</u>					
<u>Use</u>					
Method Construction ID:		1007813406			
Method Construction Code:		5			
Method Construction:		Air Percussion			
Other Method Construction:					
<u>Pipe Information</u>					
Pipe ID:		1007809958			
Casing No:		0			
Comment:					
Alt Name:					
<u>Construction Record - Casing</u>					
Casing ID:		1007813799			

Map Key	Number of Records	Direction/ Distance (m)	Elev/Diff (m)	Site	DB
Layer:		1			
Material:		5			
Open Hole or Material:		PLASTIC			
Depth From:		0			
Depth To:		65			
Casing Diameter:		5.2			
Casing Diameter UOM:		cm			
Casing Depth UOM:		m			
<u>Construction Record - Screen</u>					
Screen ID:		1007814293			
Layer:		1			
Slot:		10			
Screen Top Depth:		6.5			
Screen End Depth:		11			
Screen Material:		5			
Screen Depth UOM:		m			
Screen Diameter UOM:		cm			
Screen Diameter:		6.03			
<u>Results of Well Yield Testing</u>					
Pump Test ID:		1007814655			
Pump Set At:					
Static Level:					
Final Level After Pumping:					
Recommended Pump Depth:					
Pumping Rate:					
Flowing Rate:					
Recommended Pump Rate:					
Levels UOM:		m			
Rate UOM:		LPM			
Water State After Test Code:					
Water State After Test:					
Pumping Test Method:		0			
Pumping Duration HR:					
Pumping Duration MIN:					
Flowing:					
<u>Hole Diameter</u>					
Hole ID:		1007813125			
Diameter:		11.43			
Depth From:		0			
Depth To:		1.22			
Hole Depth UOM:		m			
Hole Diameter UOM:		cm			
<u>Hole Diameter</u>					
Hole ID:		1007813126			
Diameter:		7.62			
Depth From:		1.22			
Depth To:		11			
Hole Depth UOM:		m			
Hole Diameter UOM:		cm			

Map Key	Number of Records	Direction/ Distance (m)	Elev/Diff (m)	Site	DB
Well ID:	7333858			Data Entry Status:	
Construction Date:				Data Src:	
Primary Water Use:	Monitoring and Test Hole			Date Received:	4/15/2019
Sec. Water Use:				Selected Flag:	Yes
Final Well Status:	Monitoring and Test Hole			Abandonment Rec:	
Water Type:				Contractor:	7241
Casing Material:				Form Version:	7
Audit No:	Z231206			Owner:	
Tag:	A261066			Street Name:	Chaudiere Isalnd
Construction Method:				County:	OTTAWA
Elevation (m):				Municipality:	OTTAWA CITY
Elevation Reliability:				Site Info:	
Depth to Bedrock:				Lot:	
Well Depth:				Concession:	
Overburden/Bedrock:				Concession Name:	
Pump Rate:				Easting NAD83:	
Static Water Level:				Northing NAD83:	
Flowing (Y/N):				Zone:	
Flow Rate:				UTM Reliability:	
Clear/Cloudy:					

PDF URL (Map):

Bore Hole Information

Bore Hole ID:	1007435383	Elevation:	
DP2BR:		Elevrc:	
Spatial Status:		Zone:	18
Code OB:		East83:	443997
Code OB Desc:		North83:	5029975
Open Hole:		Org CS:	UTM83
Cluster Kind:		UTMRC:	4
Date Completed:	9/15/2018	UTMRC Desc:	margin of error : 30 m - 100 m
Remarks:		Location Method:	wwr
Elevrc Desc:			
Location Source Date:			
Improvement Location Source:			
Improvement Location Method:			
Source Revision Comment:			
Supplier Comment:			

Overburden and Bedrock

Materials Interval

Formation ID:	1007811074
Layer:	4
Color:	8
General Color:	BLACK
Mat1:	28
Most Common Material:	SAND
Mat2:	11
Mat2 Desc:	GRAVEL
Mat3:	01
Mat3 Desc:	FILL
Formation Top Depth:	15
Formation End Depth:	20
Formation End Depth UOM:	ft

Overburden and Bedrock

Materials Interval

Formation ID:	1007811075
----------------------	------------

Map Key	Number of Records	Direction/ Distance (m)	Elev/Diff (m)	Site	DB
Layer:		5			
Color:		6			
General Color:		BROWN			
Mat1:		28			
Most Common Material:		SAND			
Mat2:		11			
Mat2 Desc:		GRAVEL			
Mat3:		91			
Mat3 Desc:		WATER-BEARING			
Formation Top Depth:		20			
Formation End Depth:		24			
Formation End Depth UOM:		ft			
<u>Overburden and Bedrock</u>					
<u>Materials Interval</u>					
Formation ID:		1007811072			
Layer:		2			
Color:		8			
General Color:		BLACK			
Mat1:		28			
Most Common Material:		SAND			
Mat2:		11			
Mat2 Desc:		GRAVEL			
Mat3:		01			
Mat3 Desc:		FILL			
Formation Top Depth:		5			
Formation End Depth:		10			
Formation End Depth UOM:		ft			
<u>Overburden and Bedrock</u>					
<u>Materials Interval</u>					
Formation ID:		1007811071			
Layer:		1			
Color:		6			
General Color:		BROWN			
Mat1:		28			
Most Common Material:		SAND			
Mat2:		11			
Mat2 Desc:		GRAVEL			
Mat3:		01			
Mat3 Desc:		FILL			
Formation Top Depth:		0			
Formation End Depth:		5			
Formation End Depth UOM:		ft			
<u>Overburden and Bedrock</u>					
<u>Materials Interval</u>					
Formation ID:		1007811073			
Layer:		3			
Color:		8			
General Color:		BLACK			
Mat1:		28			
Most Common Material:		SAND			
Mat2:		11			
Mat2 Desc:		GRAVEL			
Mat3:		01			
Mat3 Desc:		FILL			
Formation Top Depth:		10			
Formation End Depth:		15			
Formation End Depth UOM:		ft			

<i>Map Key</i>	<i>Number of Records</i>	<i>Direction/ Distance (m)</i>	<i>Elev/Diff (m)</i>	<i>Site</i>	<i>DB</i>
<u>Annular Space/Abandonment Sealing Record</u>					
Plug ID:			1007812240		
Layer:			1		
Plug From:					
Plug To:					
Plug Depth UOM:					
<u>Annular Space/Abandonment Sealing Record</u>					
Plug ID:			1007812241		
Layer:			1		
Plug From:			0		
Plug To:			3		
Plug Depth UOM:			ft		
<u>Annular Space/Abandonment Sealing Record</u>					
Plug ID:			1007812242		
Layer:			2		
Plug From:			3		
Plug To:			8.1		
Plug Depth UOM:			ft		
<u>Method of Construction & Well Use</u>					
Method Construction ID:			1007813407		
Method Construction Code:			5		
Method Construction:			Air Percussion		
Other Method Construction:					
<u>Pipe Information</u>					
Pipe ID:			1007809959		
Casing No:			0		
Comment:					
Alt Name:					
<u>Construction Record - Casing</u>					
Casing ID:			1007813800		
Layer:			1		
Material:			5		
Open Hole or Material:			PLASTIC		
Depth From:			0		
Depth To:			3.5		
Casing Diameter:			5.2		
Casing Diameter UOM:			Inch		
Casing Depth UOM:			ft		
<u>Construction Record - Screen</u>					
Screen ID:			1007814294		
Layer:			1		
Slot:			10		

Map Key	Number of Records	Direction/ Distance (m)	Elev/Diff (m)	Site	DB
Screen Top Depth:		3.5			
Screen End Depth:		8.1			
Screen Material:		5			
Screen Depth UOM:		ft			
Screen Diameter UOM:		Inch			
Screen Diameter:		6.03			
<u>Results of Well Yield Testing</u>					
Pump Test ID:		1007814656			
Pump Set At:					
Static Level:					
Final Level After Pumping:					
Recommended Pump Depth:					
Pumping Rate:					
Flowing Rate:					
Recommended Pump Rate:					
Levels UOM:		ft			
Rate UOM:		GPM			
Water State After Test Code:					
Water State After Test:					
Pumping Test Method:		0			
Pumping Duration HR:					
Pumping Duration MIN:					
Flowing:					
<u>Hole Diameter</u>					
Hole ID:		1007813127			
Diameter:		11.43			
Depth From:		0			
Depth To:		24.5			
Hole Depth UOM:		ft			
Hole Diameter UOM:		Inch			

3	1 of 1	ENE/71.9	48.8 / -1.06	Chaudiere Island Lot P Ottawa ON	FCS
SGC:		3506008			
Site ID:		00024015			
Departmental ID:					
Depart Code:		NCC			
Class Type:		2			
Class:		Medium Priority for Action			
Site Name:		Chaudiere Island Lot P			
Site Name (FR):		île de la chaudière, Lot P			
Site Status:		Active			
Site Status Desc:		Detailed testing completed. Remedial action plan under development.			
Site Status (FR):		Active			
Description (FR):		Analyse détaillée terminée. Élaboration du plan d'assainissement en cours.			
Involv Code:					
Census Division:					
Municipality:		Ottawa			
Census Sub Class:					
Latitude:		45.420810			
Longitude:		-75.715523			
Location:					
Protected Data:					
FED:		075			
Fed Electoral District:		Ottawa Centre			
Fed Electoral District (FR):		Ottawa-Centre			
Metro:					

<i>Map Key</i>	<i>Number of Records</i>	<i>Direction/ Distance (m)</i>	<i>Elev/Diff (m)</i>	<i>Site</i>	<i>DB</i>
Nearest Pop. Area:					
Highest Step Cmpltd:	6				
Site Deleted Flag:					
Created:		2019-05-14T11:47:00			
Modified:		2020-07-10T09:57:00			
Property No.:		25720			
Est m³ Contmnted:					
Est Ha Contmnted:	0.0450				
Est Tons Contamin:					
Est Population at 1 Km:	6,066				
Est Population at 5 Km:	222,799				
Est Population at 10 Km:	639,003				
Est Population at 25 Km:	1,219,032				
Est Population at 50 Km:	1,437,322				
Reporting Org:					
Reporting Org (FR):					
Reason for Involv:		Federal Real Property			
Reason for Involv (FR):		Biens immobiliers fédéraux			
Liabile Third Party:					
Class (FR):		Priorité d'intervention moyenne			
Action Plan:		Installation of an engineered cap. Periodic monitoring.			
Action Plan (FR):		Installation d'un terrain de recouvrement conçu.			
Site Mgmt Strategy:		Periodic Monitoring, Risk Management			
Minimap URL:		http://www.tbs-sct.gc.ca/fcsi-rscf/minimap.aspx?fsi=00024015			
Additional Info:					
Additional Info (FR):					
<u>Management</u>					
Management Code:	4				
Management Type (EN):		Periodic Monitoring			
Management Type (FR):		Surveillance périodique			
Management Code:	B				
Management Type (EN):		Risk Management			
Management Type (FR):		Gestion du risque			
<u>Contamination</u>					
Contaminant:		Other Physical/Chemical (pH, temperature, dissolved solids, turbidity, etc.)			
Contamination (FR):		Autre agent physique/chimique (pH, température, matières dissoutes, turbidité, etc.)			
Medium Code:	5				
Medium:		Soil			
Medium (FR):		Sol			
Contaminant:		Other organics			
Contamination (FR):		Autre matériel organique			
Medium Code:	5				
Medium:		Soil			
Medium (FR):		Sol			
Contaminant:		PAHs (polycyclic aromatic hydrocarbon)			
Contamination (FR):		HAP (hydrocarbures aromatiques polycycliques)			
Medium Code:	5				
Medium:		Soil			
Medium (FR):		Sol			
Contaminant:		Metal, metalloid, and organometallic			
Contamination (FR):		Métaux, métalloïdes, et organométalliques			
Medium Code:	5				
Medium:		Soil			
Medium (FR):		Sol			
Contaminant:		PAHs (polycyclic aromatic hydrocarbon)			

Map Key	Number of Records	Direction/ Distance (m)	Elev/Diff (m)	Site	DB
Contamination (FR): HAP (hydrocarbures aromatiques polycycliques)					
Medium Code: 2					
Medium: Groundwater					
Medium (FR): Eau souterraine					
<u>Annual Data</u>					
Fiscal Year: 2019-2020					
Reporting Organization: NCC					
Reporting Organization (EN): National Capital Commission					
Reporting Organization (FR): Commission de la Capitale nationale					
Class Type:					
Class (EN):					
Class (FR):					
CCME Flag:					
CCME NCS Year:					
Step Name (EN):					
Step Name (FR):					
Highest Step Completed: 06					
Highest Step Completed Desc:					
Planned Compl Date Step7:					
Planned Compl Date Step8:					
Planned Compl Date Step9:					
Created:					
Modified:					
NCSCS Year:					
Closed: No					
Actual Cubic Metres Rem: 0.0000					
Actual Hectares Rem: 0.0000					
Actual Tons Remediated: 0.0000					
Total Asmt Expenditure: 0.00					
Total Remediation Expenditure: 0.00					
Total Care/Maint Expenditur: 0.00					
Total Mntring Expenditure: 0.00					
Ttl Expenditure Reduc Liabil:					
FCSAP Asmt Expenditure: 0.00					
FCSAP Remed Expenditure: 0.00					
FCSAP Care/Maint Expenditur: 0.00					
FCSAP Mntring Expenditure: 0.00					
<u>Annual Data</u>					
Fiscal Year: 2018-2019					
Reporting Organization: NCC					
Reporting Organization (EN): National Capital Commission					
Reporting Organization (FR): Commission de la Capitale nationale					
Class Type:					
Class (EN):					
Class (FR):					
CCME Flag:					
CCME NCS Year:					
Step Name (EN):					
Step Name (FR):					
Highest Step Completed: 03					
Highest Step Completed Desc:					
Planned Compl Date Step7:					
Planned Compl Date Step8:					
Planned Compl Date Step9:					
Created:					
Modified:					
NCSCS Year:					
Closed: No					
Actual Cubic Metres Rem: 0.0000					
Actual Hectares Rem: 0.0000					

Map Key	Number of Records	Direction/ Distance (m)	Elev/Diff (m)	Site	DB
Actual Tons Remediated:		0.0000			
Total Asmt Expenditure:		0.00			
Total Remediation Expenditure:		0.00			
Total Care/Maint Expenditur:		0.00			
Total Mntring Expenditure:		0.00			
Ttl Expenditure Reduc Liabil:					
FCSAP Asmt Expenditure:		0.00			
FCSAP Remed Expenditure:		0.00			
FCSAP Care/Maint Expenditur:		0.00			
FCSAP Mntring Expenditure:		0.00			

<u>4</u>	1 of 1	W/73.9	49.2 / -0.73	ON	WWIS
Well ID:	7335688			Data Entry Status:	Yes
Construction Date:				Data Src:	
Primary Water Use:				Date Received:	6/20/2019
Sec. Water Use:				Selected Flag:	Yes
Final Well Status:				Abandonment Rec:	
Water Type:				Contractor:	1844
Casing Material:				Form Version:	8
Audit No:	C40392			Owner:	
Tag:	A251329			Street Name:	
Construction Method:				County:	OTTAWA
Elevation (m):				Municipality:	OTTAWA CITY
Elevation Reliability:				Site Info:	
Depth to Bedrock:				Lot:	
Well Depth:				Concession:	
Overburden/Bedrock:				Concession Name:	
Pump Rate:				Easting NAD83:	
Static Water Level:				Northing NAD83:	
Flowing (Y/N):				Zone:	
Flow Rate:				UTM Reliability:	
Clear/Cloudy:					

PDF URL (Map):

Bore Hole Information

Bore Hole ID:	1007488487	Elevation:	
DP2BR:		Elevrc:	
Spatial Status:		Zone:	18
Code OB:		East83:	443883
Code OB Desc:		North83:	5029936
Open Hole:		Org CS:	UTM83
Cluster Kind:		UTMRC:	4
Date Completed:	2/25/2019	UTMRC Desc:	margin of error : 30 m - 100 m
Remarks:		Location Method:	wwr
Elevrc Desc:			
Location Source Date:			
Improvement Location Source:			
Improvement Location Method:			
Source Revision Comment:			
Supplier Comment:			

<u>5</u>	1 of 1	WNW/83.2	49.2 / -0.73	ON	WWIS
Well ID:	7339940			Data Entry Status:	Yes
Construction Date:				Data Src:	
Primary Water Use:				Date Received:	8/22/2019
Sec. Water Use:				Selected Flag:	Yes

Map Key	Number of Records	Direction/ Distance (m)	Elev/Diff (m)	Site	DB
Final Well Status: Water Type: Casing Material: Audit No: C35492 Tag: A251329 Construction Method: Elevation (m): Elevation Reliability: Depth to Bedrock: Well Depth: Overburden/Bedrock: Pump Rate: Static Water Level: Flowing (Y/N): Flow Rate: Clear/Cloudy:		Abandonment Rec: Contractor: 1844 Form Version: 8 Owner: Street Name: County: OTTAWA Municipality: OTTAWA CITY Site Info: Lot: Concession: Concession Name: Easting NAD83: Northing NAD83: Zone: UTM Reliability:			
PDF URL (Map):					
<u>Bore Hole Information</u>					
Bore Hole ID: 1007598076 DP2BR: Spatial Status: Code OB: Code OB Desc: Open Hole: Cluster Kind: Date Completed: 6/12/2019 Remarks: Elevrc Desc: Location Source Date: Improvement Location Source: Improvement Location Method: Source Revision Comment: Supplier Comment:		Elevation: Elevrc: Zone: 18 East83: 443875 North83: 5029942 Org CS: UTM83 UTMRC: 5 UTMRC Desc: margin of error : 100 m - 300 m Location Method: wwr			

7	1 of 1	ENE/97.4	48.9 / -1.03	Chaudiere Island Lot Pa Ottawa ON	FCS
SGC: 3506008 Site ID: 00024014 Departmental ID: Depart Code: NCC Class Type: 2 Class: Medium Priority for Action Site Name: Chaudiere Island Lot Pa Site Name (FR): île de la chaudière, Lot Pa Site Status: Active Site Status Desc: Detailed testing completed. Remedial action plan under development. Site Status (FR): Active Description (FR): Analyse détaillée terminée. Élaboration du plan d'assainissement en cours. Involv Code: Census Division: Municipality: Ottawa Census Sub Class: Latitude: 45.421002 Longitude: -75.715300 Location: Protected Data: FED: 075 Fed Electoral District: Ottawa Centre					

Map Key	Number of Records	Direction/ Distance (m)	Elev/Diff (m)	Site	DB
Fed Electoral District (FR):		Ottawa-Centre			
Metro:					
Nearest Pop. Area:					
Highest Step Cmpltd:	6				
Site Deleted Flag:					
Created:		2019-05-14T11:41:00			
Modified:		2020-07-10T09:56:00			
Property No.:		25723			
Est m² Contmnted:					
Est Ha Contmnted:	0.0432				
Est Tons Contamin:					
Est Population at 1 Km:	6,085				
Est Population at 5 Km:	222,943				
Est Population at 10 Km:	638,369				
Est Population at 25 Km:	1,218,763				
Est Population at 50 Km:	1,437,249				
Reporting Org:					
Reporting Org (FR):					
Reason for Involv:		Federal Real Property			
Reason for Involv (FR):		Biens immobiliers fédéraux			
Liabile Third Party:					
Class (FR):		Priorité d'intervention moyenne			
Action Plan:		Installation of an engineered cap. Periodic monitoring.			
Action Plan (FR):		Installation d'un terrain de recouvrement conçu.			
Site Mgmt Strategy:		Periodic Monitoring, Risk Management			
Minimap URL:		http://www.tbs-sct.gc.ca/fcsi-rscf/minimap.aspx?fsi=00024014			
Additional Info:					
Additional Info (FR):					
<u>Management</u>					
Management Code:		B			
Management Type (EN):		Risk Management			
Management Type (FR):		Gestion du risque			
Management Code:		4			
Management Type (EN):		Periodic Monitoring			
Management Type (FR):		Surveillance périodique			
<u>Contamination</u>					
Contaminant:		Metal, metalloid, and organometallic			
Contamination (FR):		Métaux, métalloïdes, et organométalliques			
Medium Code:		5			
Medium:		Soil			
Medium (FR):		Sol			
Contaminant:		Other organics			
Contamination (FR):		Autre matériel organique			
Medium Code:		5			
Medium:		Soil			
Medium (FR):		Sol			
Contaminant:		PAHs (polycyclic aromatic hydrocarbon)			
Contamination (FR):		HAP (hydrocarbures aromatiques polycycliques)			
Medium Code:		5			
Medium:		Soil			
Medium (FR):		Sol			
Contaminant:		PAHs (polycyclic aromatic hydrocarbon)			
Contamination (FR):		HAP (hydrocarbures aromatiques polycycliques)			
Medium Code:		2			
Medium:		Groundwater			
Medium (FR):		Eau souterraine			

Map Key	Number of Records	Direction/ Distance (m)	Elev/Diff (m)	Site	DB
Contaminant:				Other Physical/Chemical (pH, temperature, dissolved solids, turbidity, etc.)	
Contamination (FR):				Autre agent physique/chimique (pH, température, matières dissoutes, turbidité, etc.)	
Medium Code:				5	
Medium:				Soil	
Medium (FR):				Sol	
<u>Annual Data</u>					
Fiscal Year:				2019-2020	
Reporting Organization:				NCC	
Reporting Organization (EN):				National Capital Commission	
Reporting Organization (FR):				Commission de la Capitale nationale	
Class Type:					
Class (EN):					
Class (FR):					
CCME Flag:					
CCME NCS Year:					
Step Name (EN):					
Step Name (FR):					
Highest Step Completed:			06		
Highest Step Completed Desc:					
Planned Compl Date Step7:					
Planned Compl Date Step8:					
Planned Compl Date Step9:					
Created:					
Modified:					
NCSCS Year:					
Closed:				No	
Actual Cubic Metres Rem:			0.0000		
Actual Hectares Rem:			0.0000		
Actual Tons Remediated:			0.0000		
Total Asmt Expenditure:			0.00		
Total Remediation Expenditure:			0.00		
Total Care/Maint Expenditur:			0.00		
Total Mntring Expenditure:			0.00		
Ttl Expenditure Reduc Liabil:					
FCSAP Asmt Expenditure:			0.00		
FCSAP Remed Expenditure:			0.00		
FCSAP Care/Maint Expenditur:			0.00		
FCSAP Mntring Expenditure:			0.00		
<u>Annual Data</u>					
Fiscal Year:				2018-2019	
Reporting Organization:				NCC	
Reporting Organization (EN):				National Capital Commission	
Reporting Organization (FR):				Commission de la Capitale nationale	
Class Type:					
Class (EN):					
Class (FR):					
CCME Flag:					
CCME NCS Year:					
Step Name (EN):					
Step Name (FR):					
Highest Step Completed:			03		
Highest Step Completed Desc:					
Planned Compl Date Step7:					
Planned Compl Date Step8:					
Planned Compl Date Step9:					
Created:					
Modified:					
NCSCS Year:					
Closed:				No	

Map Key	Number of Records	Direction/ Distance (m)	Elev/Diff (m)	Site	DB
Actual Cubic Metres Rem:		0.0000			
Actual Hectares Rem:		0.0000			
Actual Tons Remediated:		0.0000			
Total Asmt Expenditure:		0.00			
Total Remediation Expenditure:		0.00			
Total Care/Maint Expenditur:		0.00			
Total Mntring Expenditure:		0.00			
Ttl Expenditure Reduc Liabil:					
FCSAP Asmt Expenditure:		0.00			
FCSAP Remed Expenditure:		0.00			
FCSAP Care/Maint Expenditur:		0.00			
FCSAP Mntring Expenditure:		0.00			

12	1 of 1	W/113.2	49.2 / -0.73	3 BOOTH ST ON	WWIS
Well ID:	7338525			Data Entry Status:	Yes
Construction Date:				Data Src:	
Primary Water Use:	Monitoring			Date Received:	7/29/2019
Sec. Water Use:				Selected Flag:	Yes
Final Well Status:	Abandoned-Other			Abandonment Rec:	Yes
Water Type:				Contractor:	1844
Casing Material:				Form Version:	7
Audit No:	Z191670			Owner:	
Tag:				Street Name:	3 BOOTH ST
Construction Method:				County:	OTTAWA
Elevation (m):				Municipality:	OTTAWA CITY
Elevation Reliability:				Site Info:	
Depth to Bedrock:				Lot:	
Well Depth:				Concession:	
Overburden/Bedrock:				Concession Name:	
Pump Rate:				Easting NAD83:	
Static Water Level:				Northing NAD83:	
Flowing (Y/N):				Zone:	
Flow Rate:				UTM Reliability:	
Clear/Cloudy:					

PDF URL (Map):

Bore Hole Information

Bore Hole ID:	1007565613	Elevation:	
DP2BR:		Elevrc:	
Spatial Status:		Zone:	18
Code OB:		East83:	443845
Code OB Desc:		North83:	5029946
Open Hole:		Org CS:	UTM83
Cluster Kind:		UTMRC:	5
Date Completed:	5/29/2019	UTMRC Desc:	margin of error : 100 m - 300 m
Remarks:		Location Method:	wwr
Elevrc Desc:			
Location Source Date:			
Improvement Location Source:			
Improvement Location Method:			
Source Revision Comment:			
Supplier Comment:			

15	1 of 1	ENE/124.4	48.9 / -1.03	Booth Street East, West of Wellington Ottawa ON	FCS
--------------------	--------	-----------	--------------	--	-----

SGC: 3506008

<i>Map Key</i>	<i>Number of Records</i>	<i>Direction/ Distance (m)</i>	<i>Elev/Diff (m)</i>	<i>Site</i>	<i>DB</i>
Site ID:		00024013			
Departmental ID:					
Depart Code:		NCC			
Class Type:		2			
Class:		Medium Priority for Action			
Site Name:		Booth Street East, West of Wellington			
Site Name (FR):		Rue Booth est, ouest de Wellington			
Site Status:		Active			
Site Status Desc:		Detailed testing completed. Remedial action plan under development.			
Site Status (FR):		Active			
Description (FR):		Analyse détaillée terminée. Élaboration du plan d'assainissement en cours.			
Involv Code:					
Census Division:					
Municipality:		Ottawa			
Census Sub Class:					
Latitude:		45.421277			
Longitude:		-75.715162			
Location:					
Protected Data:					
FED:		075			
Fed Electoral District:		Ottawa Centre			
Fed Electoral District (FR):		Ottawa-Centre			
Metro:					
Nearest Pop. Area:					
Highest Step Cmpltd:		6			
Site Deleted Flag:					
Created:		2019-05-14T11:34:00			
Modified:		2020-07-10T08:53:00			
Property No.:		25885			
Est m³ Contmnted:					
Est Ha Contmnted:		0.2473			
Est Tons Contamin:					
Est Population at 1 Km:		5,759			
Est Population at 5 Km:		223,019			
Est Population at 10 Km:		637,533			
Est Population at 25 Km:		1,218,479			
Est Population at 50 Km:		1,437,169			
Reporting Org:					
Reporting Org (FR):					
Reason for Involv:		Federal Real Property			
Reason for Involv (FR):		Biens immobiliers fédéraux			
Liable Third Party:					
Class (FR):		Priorité d'intervention moyenne			
Action Plan:		Installation of an engineered cap. Periodic monitoring.			
Action Plan (FR):		Installation d'un terrain de recouvrement conçu.			
Site Mgmt Strategy:		Periodic Monitoring, Risk Management			
Minimap URL:		http://www.tbs-sct.gc.ca/fcsi-rscf/minimap.aspx?fsi=00024013			
Additional Info:					
Additional Info (FR):					
<u>Management</u>					
Management Code:		4			
Management Type (EN):		Periodic Monitoring			
Management Type (FR):		Surveillance périodique			
Management Code:		B			
Management Type (EN):		Risk Management			
Management Type (FR):		Gestion du risque			
<u>Contamination</u>					
Contaminant:		Metal, metalloid, and organometallic			
Contamination (FR):		Métaux, métalloïdes, et organométalliques			

Map Key	Number of Records	Direction/ Distance (m)	Elev/Diff (m)	Site	DB
Medium Code:	5				
Medium:	Soil				
Medium (FR):	Sol				
Contaminant:	Other organics				
Contamination (FR):	Autre matériel organique				
Medium Code:	5				
Medium:	Soil				
Medium (FR):	Sol				
Contaminant:	PAHs (polycyclic aromatic hydrocarbon)				
Contamination (FR):	HAP (hydrocarbures aromatiques polycycliques)				
Medium Code:	2				
Medium:	Groundwater				
Medium (FR):	Eau souterraine				
Contaminant:	Other Physical/Chemical (pH, temperature, dissolved solids, turbidity, etc.)				
Contamination (FR):	Autre agent physique/chimique (pH, température, matières dissoutes, turbidité, etc.)				
Medium Code:	5				
Medium:	Soil				
Medium (FR):	Sol				
Contaminant:	PAHs (polycyclic aromatic hydrocarbon)				
Contamination (FR):	HAP (hydrocarbures aromatiques polycycliques)				
Medium Code:	5				
Medium:	Soil				
Medium (FR):	Sol				
<u>Annual Data</u>					
Fiscal Year:	2019-2020				
Reporting Organization:	NCC				
Reporting Organization (EN):	National Capital Commission				
Reporting Organization (FR):	Commission de la Capitale nationale				
Class Type:					
Class (EN):					
Class (FR):					
CCME Flag:					
CCME NCS Year:					
Step Name (EN):					
Step Name (FR):					
Highest Step Completed:	06				
Highest Step Completed Desc:					
Planned Compl Date Step7:					
Planned Compl Date Step8:					
Planned Compl Date Step9:					
Created:					
Modified:					
NCSCS Year:					
Closed:	No				
Actual Cubic Metres Rem:	0.0000				
Actual Hectares Rem:	0.0000				
Actual Tons Remediated:	0.0000				
Total Asmt Expenditure:	118.25				
Total Remediation Expenditure:	0.00				
Total Care/Maint Expenditur:	0.00				
Total Mntring Expenditure:	0.00				
Ttl Expenditure Reduc Liabil:					
FCSAP Asmt Expenditure:	94.60				
FCSAP Remed Expenditure:	0.00				
FCSAP Care/Maint Expenditur:	0.00				
FCSAP Mntring Expenditure:	0.00				

Annual Data

Map Key	Number of Records	Direction/ Distance (m)	Elev/Diff (m)	Site	DB
Fiscal Year:		2018-2019			
Reporting Organization:		NCC			
Reporting Organization (EN):		National Capital Commission			
Reporting Organization (FR):		Commission de la Capitale nationale			
Class Type:					
Class (EN):					
Class (FR):					
CCME Flag:					
CCME NCS Year:					
Step Name (EN):					
Step Name (FR):					
Highest Step Completed:		03			
Highest Step Completed Desc:					
Planned Compl Date Step7:					
Planned Compl Date Step8:					
Planned Compl Date Step9:					
Created:					
Modified:					
NCSCS Year:					
Closed:		No			
Actual Cubic Metres Rem:		0.0000			
Actual Hectares Rem:		0.0000			
Actual Tons Remediated:		0.0000			
Total Asmt Expenditure:		38342.47			
Total Remediation Expenditure:		0.00			
Total Care/Maint Expenditur:		0.00			
Total Mntring Expenditure:		0.00			
Ttl Expenditure Reduc Liabil:					
FCSAP Asmt Expenditure:		30673.98			
FCSAP Remed Expenditure:		0.00			
FCSAP Care/Maint Expenditur:		0.00			
FCSAP Mntring Expenditure:		0.00			
<u>6</u>	1 of 1	SE/96.8	50.0 / 0.05	Middle Street Ottawa ON	FCS
SGC:		3506008			
Site ID:		00027617			
Departmental ID:					
Depart Code:		NCC			
Class Type:		1			
Class:		High Priority for Action			
Site Name:		Middle Street			
Site Name (FR):		rue Middle			
Site Status:		Active			
Site Status Desc:		Detailed testing completed. Remedial action plan under development.			
Site Status (FR):		Active			
Description (FR):		Analyse détaillée terminée. Élaboration du plan d'assainissement en cours.			
Involv Code:					
Census Division:					
Municipality:		Ottawa			
Census Sub Class:					
Latitude:		45.419764			
Longitude:		-75.715787			
Location:					
Protected Data:					
FED:		075			
Fed Electoral District:		Ottawa Centre			
Fed Electoral District (FR):		Ottawa-Centre			
Metro:					
Nearest Pop. Area:					
Highest Step Cmpltd:		6			
Site Deleted Flag:					

Map Key	Number of Records	Direction/ Distance (m)	Elev/Diff (m)	Site	DB
Created:				2019-02-26T14:34:00	
Modified:				2020-06-09T09:23:05.487	
Property No.:				25788	
Est m³ Contmnted:					
Est Ha Contmnted:		0.0843			
Est Tons Contamin:					
Est Population at 1 Km:		7,362			
Est Population at 5 Km:		222,806			
Est Population at 10 Km:		641,738			
Est Population at 25 Km:		1,220,089			
Est Population at 50 Km:		1,437,588			
Reporting Org:					
Reporting Org (FR):					
Reason for Involv:				Federal Real Property	
Reason for Involv (FR):				Biens immobiliers fédéraux	
Liabile Third Party:					
Class (FR):				Priorité d'intervention élevée	
Action Plan:				Risk assessment to determine risk management measures.	
Action Plan (FR):				Évaluation des risques pour déterminer les mesures d'atténuation des risques.	
Site Mgmt Strategy:				Additional assessment, Remediation, Risk Management	
Minimap URL:				http://www.tbs-sct.gc.ca/fcsi-rscf/minimap.aspx?fsi=00027617	
Additional Info:					
Additional Info (FR):					
<u>Management</u>					
Management Code:				5	
Management Type (EN):				Additional assessment	
Management Type (FR):				Évaluation complémentaire	
Management Code:				B	
Management Type (EN):				Risk Management	
Management Type (FR):				Gestion du risque	
Management Code:				2	
Management Type (EN):				Remediation	
Management Type (FR):				Restauration	
<u>Contamination</u>					
Contaminant:				Metal, metalloid, and organometallic	
Contamination (FR):				Métaux, métalloïdes, et organométalliques	
Medium Code:				5	
Medium:				Soil	
Medium (FR):				Sol	
Contaminant:				PHCs (petroleum hydrocarbons)	
Contamination (FR):				HCP (hydrocarbures pétroliers)	
Medium Code:				5	
Medium:				Soil	
Medium (FR):				Sol	
Contaminant:				PAHs (polycyclic aromatic hydrocarbon)	
Contamination (FR):				HAP (hydrocarbures aromatiques polycycliques)	
Medium Code:				5	
Medium:				Soil	
Medium (FR):				Sol	
Contaminant:				Metal, metalloid, and organometallic	
Contamination (FR):				Métaux, métalloïdes, et organométalliques	
Medium Code:				2	
Medium:				Groundwater	
Medium (FR):				Eau souterraine	

Map Key	Number of Records	Direction/ Distance (m)	Elev/Diff (m)	Site	DB
----------------	--------------------------	--------------------------------	----------------------	-------------	-----------

Annual Data

Fiscal Year: 2019-2020
Reporting Organization: NCC
Reporting Organization (EN): National Capital Commission
Reporting Organization (FR): Commission de la Capitale nationale
Class Type:
Class (EN):
Class (FR):
CCME Flag:
CCME NCS Year:
Step Name (EN):
Step Name (FR):
Highest Step Completed: 06
Highest Step Completed Desc:
Planned Compl Date Step7:
Planned Compl Date Step8:
Planned Compl Date Step9:
Created:
Modified:
NCSCS Year:
Closed: No
Actual Cubic Metres Rem: 0.0000
Actual Hectares Rem: 0.0000
Actual Tons Remediated: 0.0000
Total Asmt Expenditure: 0.00
Total Remediation Expenditure: 714.00
Total Care/Maint Expenditur: 0.00
Total Mntring Expenditure: 0.00
Ttl Expenditure Reduc Liabil:
FCSAP Asmt Expenditure: 0.00
FCSAP Remed Expenditure: 607.00
FCSAP Care/Maint Expenditur: 0.00
FCSAP Mntring Expenditure: 0.00

Annual Data

Fiscal Year: 2018-2019
Reporting Organization: NCC
Reporting Organization (EN): National Capital Commission
Reporting Organization (FR): Commission de la Capitale nationale
Class Type:
Class (EN):
Class (FR):
CCME Flag:
CCME NCS Year:
Step Name (EN):
Step Name (FR):
Highest Step Completed: 06
Highest Step Completed Desc:
Planned Compl Date Step7:
Planned Compl Date Step8:
Planned Compl Date Step9:
Created:
Modified:
NCSCS Year:
Closed: No
Actual Cubic Metres Rem: 0.0000
Actual Hectares Rem: 0.0000
Actual Tons Remediated: 0.0000
Total Asmt Expenditure: 0.00
Total Remediation Expenditure: 0.00
Total Care/Maint Expenditur: 0.00
Total Mntring Expenditure: 0.00

Map Key	Number of Records	Direction/ Distance (m)	Elev/Diff (m)	Site	DB
Ttl Expenditure Reduc Liabil: FCSAP Asmt Expenditure: 0.00 FCSAP Remed Expenditure: 0.00 FCSAP Care/Maint Expenditur: 0.00 FCSAP Mntring Expenditure: 0.00					
8	1 of 1	SSW/98.8	49.5 / -0.45	VICTORIA ISLAND ON	MNR
MDI No:	MDI31G05NE00068	Twp Area:	NEPEAN		
OGF ID:	205265631	Dep Class:			
Deposit Status:	DISCRETIONARY OCCURRENCE	Zone:	18		
Claim Map:	T-2383	Easting:	443927.336		
Geological District:	SOUTHEASTERN ONTARIO	Northing:	5029823.035		
Mining Division:	SOUTHERN ONTARIO	Effective Dt/time:	13-Jun-2005		
Name:	VICTORIA ISLAND	Date Last Modified:			
P Commod:	LIMESTONE (BUILDING STONES)	Geo Update Dt/time:			
S Commod:					
Class Sub Type No:	2496				
Class Sub Type:	Discretionary Mineral Occurrence				
Source Map:	DEM R 1987, NTS 31G05 OTTAWA				
Detail:	http://www.geologyontario.mndm.gov.on.ca/mndmfiles/mdi/data/records/MDI31G05NE00068.html				
All Names:	VICTORIA ISLAND				
Access Description:	N/A**Note: Many records provided by the department have a truncated [Access Description] field.				
Status:	DISCRETIONARY OCCURRENCE				
<u>Deposit Details</u>					
Deposit Year:	1993				
Deposit Character:					
Commodity:	LIMESTONE (BUILDING STONES)				
Ranking:	1				
Twp/Area:	NEPEAN				
Con/Lot/Sec:	LOT: NA Con: NA				
Legal Desc:	City of Ottawa				
Township Area Ranking:	1				
Mndm Township Area No:	1758				
Effective Date/Time:	12/7/2005 12:32:36 PM				
9	1 of 1	W/100.5	49.9 / 0.00	3 Booth Street Ottawa ON K1R	EHS
Order No:	20190403086	Nearest Intersection:			
Status:	C	Municipality:			
Report Type:	Standard Report	Client Prov/State:	ON		
Report Date:	10-APR-19	Search Radius (km):	.25		
Date Received:	03-APR-19	X:	-75.717605		
Previous Site Name:		Y:	45.420325		
Lot/Building Size:					
Additional Info Ordered:	Fire Insur. Maps and/or Site Plans; City Directory; Aerial Photos				
10	1 of 13	ESE/105.8	49.9 / 0.00	OTTAWA HYDRO 156 MIDDLE STREET OTTAWA ON K1R 6K4	GEN
Generator No:	ON0456611	PO Box No:			
Status:		Country:			
Approval Years:	96,97,98,99,00,01	Choice of Contact:			
Contam. Facility:		Co Admin:			
MHSW Facility:		Phone No Admin:			
SIC Code:	4911				

Map Key	Number of Records	Direction/ Distance (m)	Elev/Diff (m)	Site	DB
SIC Description:		ELECT. POWER SYS.			
<u>Detail(s)</u>					
Waste Class:		212			
Waste Class Desc:		ALIPHATIC SOLVENTS			
Waste Class:		213			
Waste Class Desc:		PETROLEUM DISTILLATES			
Waste Class:		251			
Waste Class Desc:		OIL SKIMMINGS & SLUDGES			
10	2 of 13	ESE/105.8	49.9 / 0.00	HYDRO OTTAWA 156 MIDDLE ST OTTAWA ON K1R 6K4	GEN
Generator No:		ON6737803		PO Box No:	
Status:				Country:	
Approval Years:		03,04		Choice of Contact:	
Contam. Facility:				Co Admin:	
MHSW Facility:				Phone No Admin:	
SIC Code:					
SIC Description:					
10	3 of 13	ESE/105.8	49.9 / 0.00	Energy Ottawa Inc. 156 Middle Street Ottawa ON K1R 6K4	GEN
Generator No:		ON8471713		PO Box No:	
Status:				Country:	
Approval Years:		04,05,06,07,08		Choice of Contact:	
Contam. Facility:				Co Admin:	
MHSW Facility:				Phone No Admin:	
SIC Code:		221111			
SIC Description:		Hydro-Electric Power Generation			
<u>Detail(s)</u>					
Waste Class:		221			
Waste Class Desc:		LIGHT FUELS			
Waste Class:		252			
Waste Class Desc:		WASTE OILS & LUBRICANTS			
Waste Class:		251			
Waste Class Desc:		OIL SKIMMINGS & SLUDGES			
Waste Class:		213			
Waste Class Desc:		PETROLEUM DISTILLATES			
10	4 of 13	ESE/105.8	49.9 / 0.00	Energy Ottawa Inc. 156 Middle Street Ottawa ON K1R 6K4	GEN
Generator No:		ON8471713		PO Box No:	
Status:				Country:	
Approval Years:		2009		Choice of Contact:	
Contam. Facility:				Co Admin:	
MHSW Facility:				Phone No Admin:	
SIC Code:		221111			
SIC Description:		Hydro-Electric Power Generation			

Map Key	Number of Records	Direction/ Distance (m)	Elev/Diff (m)	Site	DB
<u>Detail(s)</u>					
Waste Class:		252			
Waste Class Desc:		WASTE OILS & LUBRICANTS			
Waste Class:		213			
Waste Class Desc:		PETROLEUM DISTILLATES			
Waste Class:		221			
Waste Class Desc:		LIGHT FUELS			
10	5 of 13	ESE/105.8	49.9 / 0.00	Energy Ottawa Inc. 156 Middle Street Ottawa ON K1R 6K4	GEN
Generator No:		ON8471713		PO Box No:	
Status:				Country:	
Approval Years:		2010		Choice of Contact:	
Contam. Facility:				Co Admin:	
MHSW Facility:				Phone No Admin:	
SIC Code:		221111			
SIC Description:		Hydro-Electric Power Generation			
<u>Detail(s)</u>					
Waste Class:		221			
Waste Class Desc:		LIGHT FUELS			
Waste Class:		252			
Waste Class Desc:		WASTE OILS & LUBRICANTS			
Waste Class:		213			
Waste Class Desc:		PETROLEUM DISTILLATES			
10	6 of 13	ESE/105.8	49.9 / 0.00	Energy Ottawa Inc. 156 Middle Street Ottawa ON K1R 6K4	GEN
Generator No:		ON8471713		PO Box No:	
Status:				Country:	
Approval Years:		2011		Choice of Contact:	
Contam. Facility:				Co Admin:	
MHSW Facility:				Phone No Admin:	
SIC Code:		221111			
SIC Description:		Hydro-Electric Power Generation			
<u>Detail(s)</u>					
Waste Class:		221			
Waste Class Desc:		LIGHT FUELS			
Waste Class:		252			
Waste Class Desc:		WASTE OILS & LUBRICANTS			
Waste Class:		213			
Waste Class Desc:		PETROLEUM DISTILLATES			
10	7 of 13	ESE/105.8	49.9 / 0.00	Energy Ottawa Inc. 156 Middle Street Ottawa ON K1R 6K4	GEN

Map Key	Number of Records	Direction/ Distance (m)	Elev/Diff (m)	Site	DB
---------	-------------------	----------------------------	------------------	------	----

Generator No: ON8471713
Status:
Approval Years: 2012
Contam. Facility:
MHSW Facility:
SIC Code: 221111
SIC Description: Hydro-Electric Power Generation

PO Box No:
Country:
Choice of Contact:
Co Admin:
Phone No Admin:

Detail(s)

Waste Class: 252
Waste Class Desc: WASTE OILS & LUBRICANTS

Waste Class: 213
Waste Class Desc: PETROLEUM DISTILLATES

Waste Class: 221
Waste Class Desc: LIGHT FUELS

10	8 of 13	ESE/105.8	49.9 / 0.00	Energy Ottawa Inc. 156 Middle Street Ottawa ON	GEN
--------------------	---------	-----------	-------------	--	-----

Generator No: ON8471713
Status:
Approval Years: 2013
Contam. Facility:
MHSW Facility:
SIC Code: 221111
SIC Description: HYDRO-ELECTRIC POWER GENERATION

PO Box No:
Country:
Choice of Contact:
Co Admin:
Phone No Admin:

Detail(s)

Waste Class: 145
Waste Class Desc: PAINT/PIGMENT/COATING RESIDUES

Waste Class: 253
Waste Class Desc: EMULSIFIED OILS

Waste Class: 112
Waste Class Desc: ACID WASTE - HEAVY METALS

Waste Class: 213
Waste Class Desc: PETROLEUM DISTILLATES

Waste Class: 122
Waste Class Desc: ALKALINE WASTES - OTHER METALS

Waste Class: 252
Waste Class Desc: WASTE OILS & LUBRICANTS

Waste Class: 331
Waste Class Desc: WASTE COMPRESSED GASES

Waste Class: 221
Waste Class Desc: LIGHT FUELS

10	9 of 13	ESE/105.8	49.9 / 0.00	Energy Ottawa Inc. 156 Middle Street Ottawa ON K1R 6K4	GEN
--------------------	---------	-----------	-------------	--	-----

Generator No: ON8471713
PO Box No:

Map Key	Number of Records	Direction/ Distance (m)	Elev/Diff (m)	Site	DB
Status:				Country:	Canada
Approval Years:	2016			Choice of Contact:	CO_OFFICIAL
Contam. Facility:	No			Co Admin:	
MHSW Facility:	No			Phone No Admin:	
SIC Code:	221111				
SIC Description:		HYDRO-ELECTRIC POWER GENERATION			
<u>Detail(s)</u>					
Waste Class:		253			
Waste Class Desc:		EMULSIFIED OILS			
Waste Class:		213			
Waste Class Desc:		PETROLEUM DISTILLATES			
Waste Class:		112			
Waste Class Desc:		ACID WASTE - HEAVY METALS			
Waste Class:		331			
Waste Class Desc:		WASTE COMPRESSED GASES			
Waste Class:		122			
Waste Class Desc:		ALKALINE WASTES - OTHER METALS			
Waste Class:		252			
Waste Class Desc:		WASTE OILS & LUBRICANTS			
Waste Class:		221			
Waste Class Desc:		LIGHT FUELS			
Waste Class:		145			
Waste Class Desc:		PAINT/PIGMENT/COATING RESIDUES			
Waste Class:		148			
Waste Class Desc:		INORGANIC LABORATORY CHEMICALS			
Waste Class:		212			
Waste Class Desc:		ALIPHATIC SOLVENTS			

<u>10</u>	10 of 13	ESE/105.8	49.9 / 0.00	Energy Ottawa Inc. 156 Middle Street Ottawa ON K1R 6K4	GEN
-----------	----------	-----------	-------------	--	-----

Generator No:	ON8471713	PO Box No:	
Status:		Country:	Canada
Approval Years:	2015	Choice of Contact:	CO_OFFICIAL
Contam. Facility:	No	Co Admin:	
MHSW Facility:	No	Phone No Admin:	
SIC Code:	221111		
SIC Description:	HYDRO-ELECTRIC POWER GENERATION		

Detail(s)

Waste Class:	145
Waste Class Desc:	PAINT/PIGMENT/COATING RESIDUES
Waste Class:	252
Waste Class Desc:	WASTE OILS & LUBRICANTS
Waste Class:	112
Waste Class Desc:	ACID WASTE - HEAVY METALS
Waste Class:	331

Map Key	Number of Records	Direction/ Distance (m)	Elev/Diff (m)	Site	DB
Waste Class Desc:		WASTE COMPRESSED GASES			
Waste Class:		148			
Waste Class Desc:		INORGANIC LABORATORY CHEMICALS			
Waste Class:		122			
Waste Class Desc:		ALKALINE WASTES - OTHER METALS			
Waste Class:		221			
Waste Class Desc:		LIGHT FUELS			
Waste Class:		212			
Waste Class Desc:		ALIPHATIC SOLVENTS			
Waste Class:		213			
Waste Class Desc:		PETROLEUM DISTILLATES			
Waste Class:		253			
Waste Class Desc:		EMULSIFIED OILS			

10	11 of 13	ESE/105.8	49.9 / 0.00	Energy Ottawa Inc. 156 Middle Street Ottawa ON K1R 6K4	GEN
Generator No:	ON8471713			PO Box No:	
Status:				Country:	Canada
Approval Years:	2014			Choice of Contact:	CO_ADMIN
Contam. Facility:	No			Co Admin:	Joel Stairs
MHSW Facility:	No			Phone No Admin:	(613) 738-5499 Ext.7612
SIC Code:	221111				
SIC Description:	HYDRO-ELECTRIC POWER GENERATION				

Detail(s)

Waste Class:	253
Waste Class Desc:	EMULSIFIED OILS
Waste Class:	122
Waste Class Desc:	ALKALINE WASTES - OTHER METALS
Waste Class:	212
Waste Class Desc:	ALIPHATIC SOLVENTS
Waste Class:	252
Waste Class Desc:	WASTE OILS & LUBRICANTS
Waste Class:	112
Waste Class Desc:	ACID WASTE - HEAVY METALS
Waste Class:	148
Waste Class Desc:	INORGANIC LABORATORY CHEMICALS
Waste Class:	213
Waste Class Desc:	PETROLEUM DISTILLATES
Waste Class:	145
Waste Class Desc:	PAINT/PIGMENT/COATING RESIDUES
Waste Class:	221
Waste Class Desc:	LIGHT FUELS
Waste Class:	331
Waste Class Desc:	WASTE COMPRESSED GASES

Map Key	Number of Records	Direction/ Distance (m)	Elev/Diff (m)	Site	DB
10	12 of 13	ESE/105.8	49.9 / 0.00	Energy Ottawa Inc. 156 Middle Street Ottawa ON K1R 6K4	GEN
Generator No:	ON8471713			PO Box No:	
Status:	Registered			Country:	Canada
Approval Years:	As of Dec 2018			Choice of Contact:	
Contam. Facility:				Co Admin:	
MHSW Facility:				Phone No Admin:	
SIC Code:					
SIC Description:					
<u>Detail(s)</u>					
Waste Class:	122 C				
Waste Class Desc:	Alkaline slutions - containing other metals and non-metals (not cyanide)				
Waste Class:	145 I				
Waste Class Desc:	Wastes from the use of pigments, coatings and paints				
Waste Class:	112 C				
Waste Class Desc:	Acid solutions - containing heavy metals				
Waste Class:	148 C				
Waste Class Desc:	Misc. wastes and inorganic chemicals				
Waste Class:	212 L				
Waste Class Desc:	Aliphatic solvents and residues				
Waste Class:	213 I				
Waste Class Desc:	Petroleum distillates				
Waste Class:	252 L				
Waste Class Desc:	Waste crankcase oils and lubricants				
Waste Class:	253 L				
Waste Class Desc:	Emulsified oils				
Waste Class:	331 I				
Waste Class Desc:	Waste compressed gases including cylinders				
10	13 of 13	ESE/105.8	49.9 / 0.00	Hydro Ottawa Ltd. Hydro Ottawa Ltd. 156 Middle Street Ottawa ON K1R 6K4	GEN
Generator No:	ON8471713			PO Box No:	
Status:	Registered			Country:	Canada
Approval Years:	As of Jul 2020			Choice of Contact:	
Contam. Facility:				Co Admin:	
MHSW Facility:				Phone No Admin:	
SIC Code:					
SIC Description:					
<u>Detail(s)</u>					
Waste Class:	122 C				
Waste Class Desc:	Alkaline slutions - containing other metals and non-metals (not cyanide)				
Waste Class:	148 C				
Waste Class Desc:	Misc. wastes and inorganic chemicals				
Waste Class:	252 L				

Map Key	Number of Records	Direction/ Distance (m)	Elev/Diff (m)	Site	DB
Waste Class Desc:		Waste crankcase oils and lubricants			
Waste Class:		253 L			
Waste Class Desc:		Emulsified oils			
Waste Class:		112 C			
Waste Class Desc:		Acid solutions - containing heavy metals			
Waste Class:		212 L			
Waste Class Desc:		Aliphatic solvents and residues			
Waste Class:		331 I			
Waste Class Desc:		Waste compressed gases including cylinders			
Waste Class:		213 I			
Waste Class Desc:		Petroleum distillates			
Waste Class:		145 I			
Waste Class Desc:		Wastes from the use of pigments, coatings and paints			

[11](#) 1 of 1 **SSE/110.8** **49.8 / -0.10** **161 Middle Street** **FCS**
Ottawa ON

SGC: 3506008
Site ID: 00027616
Departmental ID:
Depart Code: NCC
Class Type: 1
Class: High Priority for Action
Site Name: 161 Middle Street
Site Name (FR): 161 rue Middle
Site Status: Active
Site Status Desc: Detailed testing completed. Remedial action plan under development.
Site Status (FR): Active
Description (FR): Analyse détaillée terminée. Élaboration du plan d'assainissement en cours.
Involv Code:
Census Division:
Municipality: Ottawa
Census Sub Class:
Latitude: 45.419577
Longitude: -75.715977
Location:
Protected Data:
FED: 075
Fed Electoral District: Ottawa Centre
Fed Electoral District (FR): Ottawa-Centre
Metro:
Nearest Pop. Area:
Highest Step Cmpltd: 6
Site Deleted Flag:
Created: 2019-02-26T14:28:00
Modified: 2020-06-09T09:23:05.487
Property No.: 24853
Est m³ Contmnted:
Est Ha Contmnted: 0.0959
Est Tons Contamin:
Est Population at 1 Km: 7,321
Est Population at 5 Km: 222,768
Est Population at 10 Km: 642,306
Est Population at 25 Km: 1,220,365
Est Population at 50 Km: 1,437,655
Reporting Org:
Reporting Org (FR):
Reason for Involv: Federal Real Property

Map Key	Number of Records	Direction/ Distance (m)	Elev/Diff (m)	Site	DB
Reason for Involv (FR): Liable Third Party: Class (FR): Action Plan: Action Plan (FR): Site Mgmt Strategy: Minimap URL: Additional Info: Additional Info (FR):				Biens immobiliers fédéraux Priorité d'intervention élevée Risk assessment to determine risk management measures. Évaluation des risques pour déterminer les mesures d'atténuation des risques. Additional assessment, Remediation, Risk Management http://www.tbs-sct.gc.ca/fcsi-rscf/minimap.aspx?fsi=00027616	
<u>Management</u>					
Management Code: Management Type (EN): Management Type (FR):				B Risk Management Gestion du risque	
Management Code: Management Type (EN): Management Type (FR):				2 Remediation Restauration	
Management Code: Management Type (EN): Management Type (FR):				5 Additional assessment Évaluation complémentaire	
<u>Contamination</u>					
Contaminant: Contamination (FR): Medium Code: Medium: Medium (FR):				PAHs (polycyclic aromatic hydrocarbon) HAP (hydrocarbures aromatiques polycycliques) 5 Soil Sol	
Contaminant: Contamination (FR): Medium Code: Medium: Medium (FR):				PHCs (petroleum hydrocarbons) HCP (hydrocarbures pétroliers) 5 Soil Sol	
Contaminant: Contamination (FR): Medium Code: Medium: Medium (FR):				Metal, metalloid, and organometallic Métaux, métalloïdes, et organométalliques 5 Soil Sol	
Contaminant: Contamination (FR): Medium Code: Medium: Medium (FR):				Metal, metalloid, and organometallic Métaux, métalloïdes, et organométalliques 2 Groundwater Eau souterraine	
<u>Annual Data</u>					
Fiscal Year: Reporting Organization: Reporting Organization (EN): Reporting Organization (FR): Class Type: Class (EN): Class (FR): CCME Flag: CCME NCS Year: Step Name (EN): Step Name (FR):				2019-2020 NCC National Capital Commission Commission de la Capitale nationale	

Map Key	Number of Records	Direction/ Distance (m)	Elev/Diff (m)	Site	DB
Highest Step Completed:		06			
Highest Step Completed Desc:					
Planned Compl Date Step7:					
Planned Compl Date Step8:					
Planned Compl Date Step9:					
Created:					
Modified:					
NCSCS Year:					
Closed:		No			
Actual Cubic Metres Rem:		0.0000			
Actual Hectares Rem:		0.0000			
Actual Tons Remediated:		0.0000			
Total Asmt Expenditure:		0.00			
Total Remediation Expenditure:		714.00			
Total Care/Maint Expenditur:		0.00			
Total Mntring Expenditure:		0.00			
Ttl Expenditure Reduc Liabil:					
FCSAP Asmt Expenditure:		0.00			
FCSAP Remed Expenditure:		607.00			
FCSAP Care/Maint Expenditur:		0.00			
FCSAP Mntring Expenditure:		0.00			
 <u>Annual Data</u>					
Fiscal Year:		2018-2019			
Reporting Organization:		NCC			
Reporting Organization (EN):		National Capital Commission			
Reporting Organization (FR):		Commission de la Capitale nationale			
Class Type:					
Class (EN):					
Class (FR):					
CCME Flag:					
CCME NCS Year:					
Step Name (EN):					
Step Name (FR):					
Highest Step Completed:		06			
Highest Step Completed Desc:					
Planned Compl Date Step7:					
Planned Compl Date Step8:					
Planned Compl Date Step9:					
Created:					
Modified:					
NCSCS Year:					
Closed:		No			
Actual Cubic Metres Rem:		0.0000			
Actual Hectares Rem:		0.0000			
Actual Tons Remediated:		0.0000			
Total Asmt Expenditure:		0.00			
Total Remediation Expenditure:		0.00			
Total Care/Maint Expenditur:		0.00			
Total Mntring Expenditure:		0.00			
Ttl Expenditure Reduc Liabil:					
FCSAP Asmt Expenditure:		0.00			
FCSAP Remed Expenditure:		0.00			
FCSAP Care/Maint Expenditur:		0.00			
FCSAP Mntring Expenditure:		0.00			

13	1 of 1	W/117.0	49.9 / 0.00	Cascades Recovery Inc. 5550 Booth Street Ottawa ON	SPL
Ref No:	5554-8ZFN2T			Discharger Report:	
Site No:				Material Group:	
Incident Dt:	26-OCT-12			Health/Env Conseq:	

Map Key	Number of Records	Direction/ Distance (m)	Elev/Diff (m)	Site	DB
<p>Year: Incident Cause: Leak/Break Incident Event: Contaminant Code: 15 Contaminant Name: STEERING FLUID Contaminant Limit 1: Contam Limit Freq 1: Contaminant UN No 1: Environment Impact: Confirmed Nature of Impact: Soil Contamination Receiving Medium: Receiving Env: MOE Response: No Field Response Dt MOE Arvl on Scn: MOE Reported Dt: 26-OCT-12 Dt Document Closed: Incident Reason: Equipment Failure Site Name: power steering fluid spill<UNOFFICIAL> Site County/District: Site Geo Ref Meth: Incident Summary: Cascades Recovery: 8L power steering fluid to grnd, clng Contaminant Qty: 8 L</p>					
14	1 of 2	WSW/124.3	49.9 / -0.03	Demolition Plus 8 Booth St. Ottawa ON K1R7K6	GEN
<p>Generator No: ON7990058 Status: Approval Years: 2016 Contam. Facility: No MHSW Facility: No SIC Code: 237990 SIC Description: OTHER HEAVY AND CIVIL ENGINEERING CONSTRUCTION</p> <p>PO Box No: Country: Canada Choice of Contact: CO_ADMIN Co Admin: Matt Wiens Phone No Admin: 613-822-2700 Ext.232</p>					
Detail(s)					
<p>Waste Class: 222 Waste Class Desc: HEAVY FUELS</p>					
14	2 of 2	WSW/124.3	49.9 / -0.03	Demolition Plus 8 Booth St. Ottawa ON K1R7K6	GEN
<p>Generator No: ON7990058 Status: Registered Approval Years: As of Dec 2017 Contam. Facility: MHSW Facility: SIC Code: SIC Description:</p> <p>PO Box No: Country: Canada Choice of Contact: Co Admin: Phone No Admin:</p>					
Detail(s)					
<p>Waste Class: 222 I Waste Class Desc: Heavy fuels</p>					
16	1 of 1	E/128.4	49.9 / 0.00	156 MIDDLE ST Ottawa ON	WWIS
<p>Well ID: 7222998 Data Entry Status:</p>					

Map Key	Number of Records	Direction/ Distance (m)	Elev/Diff (m)	Site	DB
Construction Date: Primary Water Use: Sec. Water Use: Final Well Status: Abandoned-Supply Water Type: Casing Material: Audit No: Z184231 Tag: Construction Method: Elevation (m): Elevation Reliability: Depth to Bedrock: Well Depth: Overburden/Bedrock: Pump Rate: Static Water Level: Flowing (Y/N): Flow Rate: Clear/Cloudy:		Data Src: Date Received: 6/30/2014 Selected Flag: Yes Abandonment Rec: Contractor: 6574 Form Version: 7 Owner: Street Name: 156 MIDDLE ST County: OTTAWA Municipality: OTTAWA CITY Site Info: Lot: Concession: Concession Name: Easting NAD83: Northing NAD83: Zone: UTM Reliability:			

PDF URL (Map): https://d2khazk8e83rdv.cloudfront.net/moe_mapping/downloads/2Water/Wells_pdfs/722\7222998.pdf

Bore Hole Information

Bore Hole ID:	1004896958	Elevation:	48.183258
DP2BR:		Elevrc:	
Spatial Status:		Zone:	18
Code OB:		East83:	444080
Code OB Desc:		North83:	5029890
Open Hole:		Org CS:	UTM83
Cluster Kind:		UTMRC:	4
Date Completed:	6/26/2014	UTMRC Desc:	margin of error : 30 m - 100 m
Remarks:		Location Method:	wwr
Elevrc Desc:			
Location Source Date:			
Improvement Location Source:			
Improvement Location Method:			
Source Revision Comment:			
Supplier Comment:			

Annular Space/Abandonment Sealing Record

Plug ID:	1005132632
Layer:	1
Plug From:	45
Plug To:	0
Plug Depth UOM:	ft

Method of Construction & Well Use

Method Construction ID:	1005132631
Method Construction Code:	
Method Construction:	
Other Method Construction:	

Pipe Information

Pipe ID:	1005132625
Casing No:	0
Comment:	

Map Key	Number of Records	Direction/ Distance (m)	Elev/Diff (m)	Site	DB
Alt Name:					
<u>Construction Record - Casing</u>					
Casing ID:		1005132629			
Layer:					
Material:					
Open Hole or Material:					
Depth From:					
Depth To:					
Casing Diameter:					
Casing Diameter UOM:		inch			
Casing Depth UOM:		ft			
<u>Construction Record - Screen</u>					
Screen ID:		1005132630			
Layer:					
Slot:					
Screen Top Depth:					
Screen End Depth:					
Screen Material:					
Screen Depth UOM:		ft			
Screen Diameter UOM:		inch			
Screen Diameter:					
<u>Water Details</u>					
Water ID:		1005132628			
Layer:					
Kind Code:					
Kind:					
Water Found Depth:					
Water Found Depth UOM:		ft			
<u>Hole Diameter</u>					
Hole ID:		1005132627			
Diameter:					
Depth From:					
Depth To:					
Hole Depth UOM:		ft			
Hole Diameter UOM:		inch			

[17](#)

1 of 1

W/136.0

49.9 / 0.00

OTTAWA GREENBELT CONSTRUCTION
COMPANY LIMITED

EASR

ON

Approval No: R-009-7111288695
Status: REGISTERED
Date: 2019-05-06
Record Type: EASR
Link Source: MOFA
Project Type: Water Taking - Construction Dewatering
Full Address:
Approval Type: EASR-Water Taking - Construction Dewatering
Full PDF Link: <http://www.accessenvironment.ene.gov.on.ca/AEWeb/ae/ViewDocument.action?documentRefID=2150144>

SWP Area Name: Rideau Valley
MOE District: Ottawa
Municipality:
Latitude: 45.42027778
Longitude: -75.71805556
Geometry X:
Geometry Y:

Map Key	Number of Records	Direction/ Distance (m)	Elev/Diff (m)	Site	DB
18	1 of 1	WSW/143.1	49.9 / -0.03	Rue Eddy Ottawa ON	EHS
Order No:	20130703005			Nearest Intersection:	
Status:	C			Municipality:	
Report Type:	Custom Report			Client Prov/State:	ON
Report Date:	11-JUL-13			Search Radius (km):	.25
Date Received:	03-JUL-13			X:	-75.717929
Previous Site Name:				Y:	45.41988
Lot/Building Size:					
Additional Info Ordered:					
19	1 of 1	W/143.4	48.9 / -1.03	Booth St Ottawa ON	EHS
Order No:	20060615009			Nearest Intersection:	
Status:	C			Municipality:	
Report Type:	Custom Report			Client Prov/State:	ON
Report Date:	6/22/2006			Search Radius (km):	0.25
Date Received:	6/15/2006			X:	-75.718122
Previous Site Name:				Y:	45.420883
Lot/Building Size:					
Additional Info Ordered:					
20	1 of 1	S/146.8	49.9 / -0.03	Middle Street to Booth Street Ottawa ON	FCS
SGC:	3506008				
Site ID:	00027615				
Departmental ID:					
Depart Code:	NCC				
Class Type:	1				
Class:	High Priority for Action				
Site Name:	Middle Street to Booth Street				
Site Name (FR):	Rue Middle a rue Booth				
Site Status:	Active				
Site Status Desc:	Detailed testing completed. Remedial action plan under development.				
Site Status (FR):	Active				
Description (FR):	Analyse détaillée terminée. Élaboration du plan d'assainissement en cours.				
Involv Code:					
Census Division:					
Municipality:	Ottawa				
Census Sub Class:					
Latitude:	45.419218				
Longitude:	-75.716271				
Location:					
Protected Data:					
FED:	075				
Fed Electoral District:	Ottawa Centre				
Fed Electoral District (FR):	Ottawa-Centre				
Metro:					
Nearest Pop. Area:					
Highest Step Cmpltd:	6				
Site Deleted Flag:					
Created:	2019-02-26T14:29:00				
Modified:	2020-06-09T09:23:05.487				
Property No.:	25787				
Est m³ Contmnted:					
Est Ha Contmnted:	0.0637				
Est Tons Contamin:					
Est Population at 1 Km:	7,317				

Map Key	Number of Records	Direction/ Distance (m)	Elev/Diff (m)	Site	DB
Est Population at 5 Km:		222,792			
Est Population at 10 Km:		643,416			
Est Population at 25 Km:		1,220,861			
Est Population at 50 Km:		1,437,772			
Reporting Org:					
Reporting Org (FR):					
Reason for Involv:		Federal Real Property			
Reason for Involv (FR):		Biens immobiliers fédéraux			
Liabile Third Party:					
Class (FR):		Priorité d'intervention élevée			
Action Plan:		Risk assessment to determine risk management measures.			
Action Plan (FR):		Évaluation des risques pour déterminer les mesures d'atténuation des risques.			
Site Mgmt Strategy:		Additional assessment, Remediation, Risk Management			
Minimap URL:		http://www.tbs-sct.gc.ca/fcsi-rscf/minimap.aspx?fsi=00027615			
Additional Info:					
Additional Info (FR):					
<u>Management</u>					
Management Code:		B			
Management Type (EN):		Risk Management			
Management Type (FR):		Gestion du risque			
Management Code:		2			
Management Type (EN):		Remediation			
Management Type (FR):		Restauration			
Management Code:		5			
Management Type (EN):		Additional assessment			
Management Type (FR):		Évaluation complémentaire			
<u>Contamination</u>					
Contaminant:		Metal, metalloid, and organometallic			
Contamination (FR):		Métaux, métalloïdes, et organométalliques			
Medium Code:		5			
Medium:		Soil			
Medium (FR):		Sol			
Contaminant:		PAHs (polycyclic aromatic hydrocarbon)			
Contamination (FR):		HAP (hydrocarbures aromatiques polycycliques)			
Medium Code:		5			
Medium:		Soil			
Medium (FR):		Sol			
<u>Annual Data</u>					
Fiscal Year:		2019-2020			
Reporting Organization:		NCC			
Reporting Organization (EN):		National Capital Commission			
Reporting Organization (FR):		Commission de la Capitale nationale			
Class Type:					
Class (EN):					
Class (FR):					
CCME Flag:					
CCME NCS Year:					
Step Name (EN):					
Step Name (FR):					
Highest Step Completed:		06			
Highest Step Completed Desc:					
Planned Compl Date Step7:					
Planned Compl Date Step8:					
Planned Compl Date Step9:					

Map Key	Number of Records	Direction/ Distance (m)	Elev/Diff (m)	Site	DB
Created:					
Modified:					
NCSCS Year:					
Closed: No					
Actual Cubic Metres Rem: 0.0000					
Actual Hectares Rem: 0.0000					
Actual Tons Remediated: 0.0000					
Total Asmt Expenditure: 0.00					
Total Remediation Expenditure: 714.00					
Total Care/Maint Expenditur: 0.00					
Total Mntring Expenditure: 0.00					
Ttl Expenditure Reduc Liabil:					
FCSAP Asmt Expenditure: 0.00					
FCSAP Remed Expenditure: 607.00					
FCSAP Care/Maint Expenditur: 0.00					
FCSAP Mntring Expenditure: 0.00					
Annual Data					
Fiscal Year: 2018-2019					
Reporting Organization: NCC					
Reporting Organization (EN): National Capital Commission					
Reporting Organization (FR): Commission de la Capitale nationale					
Class Type:					
Class (EN):					
Class (FR):					
CCME Flag:					
CCME NCS Year:					
Step Name (EN):					
Step Name (FR):					
Highest Step Completed: 06					
Highest Step Completed Desc:					
Planned Compl Date Step7:					
Planned Compl Date Step8:					
Planned Compl Date Step9:					
Created:					
Modified:					
NCSCS Year:					
Closed: No					
Actual Cubic Metres Rem: 0.0000					
Actual Hectares Rem: 0.0000					
Actual Tons Remediated: 0.0000					
Total Asmt Expenditure: 0.00					
Total Remediation Expenditure: 0.00					
Total Care/Maint Expenditur: 0.00					
Total Mntring Expenditure: 0.00					
Ttl Expenditure Reduc Liabil:					
FCSAP Asmt Expenditure: 0.00					
FCSAP Remed Expenditure: 0.00					
FCSAP Care/Maint Expenditur: 0.00					
FCSAP Mntring Expenditure: 0.00					

21

1 of 3

ESE/154.6

49.9 / -0.03

National Capital Commission
150 Middle Street
Ottawa ON K1R 6K4

GEN

Generator No: ON4891995

Status:

Approval Years: 2016

Contam. Facility: No

MHSW Facility: No

SIC Code: 911910

SIC Description: 911910

PO Box No:

Country: Canada

Choice of Contact: CO_OFFICIAL

Co Admin:

Phone No Admin:

Map Key	Number of Records	Direction/ Distance (m)	Elev/Diff (m)	Site	DB
<u>Detail(s)</u>					
Waste Class:		146			
Waste Class Desc:		OTHER SPECIFIED INORGANICS			
<u>21</u>	2 of 3	ESE/154.6	49.9 / -0.03	National Capital Commission 150 Middle Street Ottawa ON K1R 6K4	GEN
Generator No:		ON4891995		PO Box No:	
Status:		Registered		Country: Canada	
Approval Years:		As of Dec 2018		Choice of Contact:	
Contam. Facility:				Co Admin:	
MHSW Facility:				Phone No Admin:	
SIC Code:					
SIC Description:					
<u>Detail(s)</u>					
Waste Class:		146 L			
Waste Class Desc:		Other specified inorganic sludges, slurries or solids			
Waste Class:		146 T			
Waste Class Desc:		Other specified inorganic sludges, slurries or solids			
Waste Class:		213 L			
Waste Class Desc:		Petroleum distillates			
<u>21</u>	3 of 3	ESE/154.6	49.9 / -0.03	National Capital Commission 150 Middle Street Ottawa ON K1R 6K4	GEN
Generator No:		ON4891995		PO Box No:	
Status:		Registered		Country: Canada	
Approval Years:		As of Jul 2020		Choice of Contact:	
Contam. Facility:				Co Admin:	
MHSW Facility:				Phone No Admin:	
SIC Code:					
SIC Description:					
<u>Detail(s)</u>					
Waste Class:		213 L			
Waste Class Desc:		Petroleum distillates			
Waste Class:		146 T			
Waste Class Desc:		Other specified inorganic sludges, slurries or solids			
Waste Class:		146 L			
Waste Class Desc:		Other specified inorganic sludges, slurries or solids			
<u>22</u>	1 of 1	ESE/156.4	49.9 / -0.03	160 Middle Street Ottawa ON	FCS
SGC:		3506008			
Site ID:		00027601			
Departmental ID:					
Depart Code:		NCC			
Class Type:		1			
Class:		High Priority for Action			

Map Key	Number of Records	Direction/ Distance (m)	Elev/Diff (m)	Site	DB
Site Name:		160 Middle Street			
Site Name (FR):		160 rue Middle			
Site Status:		Active			
Site Status Desc:		Detailed testing completed. Remedial action plan under development.			
Site Status (FR):		Active			
Description (FR):		Analyse détaillée terminée. Élaboration du plan d'assainissement en cours.			
Involv Code:					
Census Division:					
Municipality:		Ottawa			
Census Sub Class:					
Latitude:		45.419711			
Longitude:		-75.714739			
Location:					
Protected Data:					
FED:		075			
Fed Electoral District:		Ottawa Centre			
Fed Electoral District (FR):		Ottawa-Centre			
Metro:					
Nearest Pop. Area:					
Highest Step Cmpltd:		6			
Site Deleted Flag:					
Created:		2018-05-10T11:14:00			
Modified:		2020-06-09T09:23:05.487			
Property No.:		04633			
Est m³ Contmnted:					
Est Ha Contmnted:		0.0929			
Est Tons Contamin:					
Est Population at 1 Km:		8,471			
Est Population at 5 Km:		223,608			
Est Population at 10 Km:		641,207			
Est Population at 25 Km:		1,219,557			
Est Population at 50 Km:		1,437,475			
Reporting Org:					
Reporting Org (FR):					
Reason for Involv:		Federal Real Property			
Reason for Involv (FR):		Biens immobiliers fédéraux			
Liable Third Party:					
Class (FR):		Priorité d'intervention élevée			
Action Plan:					
Action Plan (FR):					
Site Mgmt Strategy:		Additional assessment, Risk Management			
Minimap URL:		http://www.tbs-sct.gc.ca/fcsi-rscf/minimap.aspx?fsi=00027601			
Additional Info:					
Additional Info (FR):					
<u>Management</u>					
Management Code:		5			
Management Type (EN):		Additional assessment			
Management Type (FR):		Évaluation complémentaire			
Management Code:		B			
Management Type (EN):		Risk Management			
Management Type (FR):		Gestion du risque			
<u>Contamination</u>					
Contaminant:		Metal, metalloid, and organometallic			
Contamination (FR):		Métaux, métalloïdes, et organométalliques			
Medium Code:		2			
Medium:		Groundwater			
Medium (FR):		Eau souterraine			
Contaminant:		PHCs (petroleum hydrocarbons)			

Map Key	Number of Records	Direction/ Distance (m)	Elev/Diff (m)	Site	DB
Contamination (FR):		HCP (hydrocarbures pétroliers)			
Medium Code:		5			
Medium:		Soil			
Medium (FR):		Sol			
Contaminant:		PAHs (polycyclic aromatic hydrocarbon)			
Contamination (FR):		HAP (hydrocarbures aromatiques polycycliques)			
Medium Code:		5			
Medium:		Soil			
Medium (FR):		Sol			
Contaminant:		Metal, metalloid, and organometallic			
Contamination (FR):		Métaux, métalloïdes, et organométalliques			
Medium Code:		5			
Medium:		Soil			
Medium (FR):		Sol			
<u>Annual Data</u>					
Fiscal Year:		2018-2019			
Reporting Organization:		NCC			
Reporting Organization (EN):		National Capital Commission			
Reporting Organization (FR):		Commission de la Capitale nationale			
Class Type:					
Class (EN):					
Class (FR):					
CCME Flag:					
CCME NCS Year:					
Step Name (EN):					
Step Name (FR):					
Highest Step Completed:		06			
Highest Step Completed Desc:					
Planned Compl Date Step7:					
Planned Compl Date Step8:					
Planned Compl Date Step9:					
Created:					
Modified:					
NCSCS Year:					
Closed:		No			
Actual Cubic Metres Rem:		0.0000			
Actual Hectares Rem:		0.0000			
Actual Tons Remediated:		0.0000			
Total Asmt Expenditure:		0.00			
Total Remediation Expenditure:		15955.00			
Total Care/Maint Expenditur:		0.00			
Total Mntring Expenditure:		0.00			
Ttl Expenditure Reduc Liabil:					
FCSAP Asmt Expenditure:		0.00			
FCSAP Remed Expenditure:		13562.00			
FCSAP Care/Maint Expenditur:		0.00			
FCSAP Mntring Expenditure:		0.00			

Annual Data

Fiscal Year: 2017-2018
Reporting Organization: NCC
Reporting Organization (EN): National Capital Commission
Reporting Organization (FR): Commission de la Capitale nationale
Class Type:
Class (EN):
Class (FR):
CCME Flag:
CCME NCS Year:
Step Name (EN):

Map Key	Number of Records	Direction/ Distance (m)	Elev/Diff (m)	Site	DB
---------	-------------------	-------------------------	---------------	------	----

Step Name (FR):
Highest Step Completed: 04
Highest Step Completed Desc:
Planned Compl Date Step7:
Planned Compl Date Step8:
Planned Compl Date Step9:
Created:
Modified:
NCSCS Year:
Closed: No
Actual Cubic Metres Rem: 0.0000
Actual Hectares Rem: 0.0000
Actual Tons Remediated: 0.0000
Total Asmt Expenditure: 3327.26
Total Remediation Expenditure: 0.00
Total Care/Maint Expenditur: 0.00
Total Mntring Expenditure: 0.00
Ttl Expenditure Reduc Liabil:
FCSAP Asmt Expenditure: 2661.81
FCSAP Remed Expenditure: 0.00
FCSAP Care/Maint Expenditur: 0.00
FCSAP Mntring Expenditure: 0.00

Annual Data

Fiscal Year: 2019-2020
Reporting Organization: NCC
Reporting Organization (EN): National Capital Commission
Reporting Organization (FR): Commission de la Capitale nationale
Class Type:
Class (EN):
Class (FR):
CCME Flag:
CCME NCS Year:
Step Name (EN):
Step Name (FR):
Highest Step Completed: 06
Highest Step Completed Desc:
Planned Compl Date Step7:
Planned Compl Date Step8:
Planned Compl Date Step9:
Created:
Modified:
NCSCS Year:
Closed: No
Actual Cubic Metres Rem: 0.0000
Actual Hectares Rem: 0.0000
Actual Tons Remediated: 0.0000
Total Asmt Expenditure: 0.00
Total Remediation Expenditure: 714.00
Total Care/Maint Expenditur: 0.00
Total Mntring Expenditure: 0.00
Ttl Expenditure Reduc Liabil:
FCSAP Asmt Expenditure: 0.00
FCSAP Remed Expenditure: 607.00
FCSAP Care/Maint Expenditur: 0.00
FCSAP Mntring Expenditure: 0.00

23	1 of 1	SSW/158.8	48.8 / -1.12	Windmill Dream ON Holdings GP Inc., (Windmill Dream ON Holdings LP)	PTTW
--------------------	--------	-----------	--------------	---	------

ON

EBR Registry No: 013-5232 Decision Posted: March 27, 2020

Map Key	Number of Records	Direction/ Distance (m)	Elev/Diff (m)	Site	DB
Ministry Ref No:	4082-BBWJQL			Exception Posted:	
Notice Type:	Instrument			Section:	Section 34
Notice Stage:	Decision Updated			Act 1:	Ontario Water Resources Act, R.S.O. 1990
Notice Date:				Act 2:	Ontario Water Resources Act
Proposal Date:	September 13, 2019			Site Location Map:	45.419229,-75.717174
Year:	2019				
Instrument Type:	Permit to take water				
Off Instrument Name:	Permit to Take Water (OWRA s. 34)				
Posted By:	Ministry of the Environment, Conservation and Parks				
Company Name:					
Site Address:					
Location Other:					
Proponent Name:	Windmill Dream ON Holdings GP Inc., (Windmill Dream ON Holdings LP)				
Proponent Address:	6 Booth Street Ottawa, ON K1R 6K8 Canada				
Comment Period:	September 13, 2019 - October 13, 2019 (30 days) Closed				
URL:	https://ero.ontario.ca/notice/013-5232				
Site Location Details:					
3 4 and 6 Booth Street Ottawa, Ontario K1R 6K8					

24	1 of 34	W/160.8	49.2 / -0.73	Chaudiere Hydro Inc.	PTTW
				ON	
EBR Registry No:	012-2026			Decision Posted:	
Ministry Ref No:	0124-9L9PQX			Exception Posted:	
Notice Type:	Instrument Decision			Section:	
Notice Stage:				Act 1:	
Notice Date:	September 26, 2014			Act 2:	
Proposal Date:	June 25, 2014			Site Location Map:	
Year:	2014				
Instrument Type:	(OWRA s. 34) - Permit to Take Water				
Off Instrument Name:					
Posted By:					
Company Name:	Chaudiere Hydro Inc.				
Site Address:					
Location Other:					
Proponent Name:					
Proponent Address:	Ottawa, 3025 Albion Road North, Ottawa Ontario, Canada K1G 3S4				
Comment Period:					
URL:					
Site Location Details:					
Excavation Areas in Ottawa Address: 4 Booth St, Ottawa, City, K1R 6K8 District Office: Ottawa GeoReference: Map Datum: NAD83, Zone: 18, Accuracy Estimate: 10 -100 metres eg. Topographic Map, Method: Map, UTM Easting: 443673, UTM Northing: 5029866, , LIO GeoReference: Zone: , UTM Easting: , UTM Northing: , Latitude: , Longitude: CITY OF OTTAWA					

24	2 of 34	W/160.8	49.2 / -0.73	Chaudiere Hydro Inc.	PTTW
				ON	
EBR Registry No:	012-2025			Decision Posted:	
Ministry Ref No:	1062-9L9L2M			Exception Posted:	

Map Key	Number of Records	Direction/ Distance (m)	Elev/Diff (m)	Site	DB
Notice Type:		Instrument Decision		Section:	
Notice Stage:				Act 1:	
Notice Date:		September 26, 2014		Act 2:	
Proposal Date:		June 25, 2014		Site Location Map:	
Year:		2014			
Instrument Type:		(OWRA s. 34) - Permit to Take Water			
Off Instrument Name:					
Posted By:					
Company Name:		Chaudiere Hydro Inc.			
Site Address:					
Location Other:					
Proponent Name:					
Proponent Address:		Ottawa, 3025 Albion Road North, Ottawa Ontario, Canada K1G 3S4			
Comment Period:					
URL:					
Site Location Details:					
Ottawa River Address: Ottawa No. 1 and 2 GSs Intake Channel near 4 Booth Street, Ottawa, City District Office: Ottawa GeoReference: Map Datum: NAD83, Zone: 18, Accuracy Estimate: 10 -100 metres eg. Topographic Map, Method: Map, UTM Easting: 443673, UTM Northing: 5029866, , LIO GeoReference: Zone: , UTM Easting: , UTM Northing: , Latitude: , Longitude: CITY OF OTTAWA					

24	3 of 34	W/160.8	49.2 / -0.73	Chaudiere Water Power Inc. 4 Booth St. Ottawa ON	GEN
Generator No:		ON2617699		PO Box No:	
Status:				Country:	
Approval Years:		2013		Choice of Contact:	
Contam. Facility:				Co Admin:	
MHSW Facility:				Phone No Admin:	
SIC Code:		221111			
SIC Description:		HYDRO-ELECTRIC POWER GENERATION			
Detail(s)					
Waste Class:		123			
Waste Class Desc:		ALKALINE PHOSPHATES			
Waste Class:		251			
Waste Class Desc:		OIL SKIMMINGS & SLUDGES			
Waste Class:		252			
Waste Class Desc:		WASTE OILS & LUBRICANTS			
Waste Class:		146			
Waste Class Desc:		OTHER SPECIFIED INORGANICS			
Waste Class:		212			
Waste Class Desc:		ALIPHATIC SOLVENTS			
Waste Class:		331			
Waste Class Desc:		WASTE COMPRESSED GASES			
Waste Class:		145			
Waste Class Desc:		PAINT/PIGMENT/COATING RESIDUES			
Waste Class:		221			
Waste Class Desc:		LIGHT FUELS			

Map Key	Number of Records	Direction/ Distance (m)	Elev/Diff (m)	Site	DB
24	4 of 34	W/160.8	49.2 / -0.73	Chaudiere Hydro Limited Partnership 4 Booth St. Ottawa ON	GEN
Generator No:		ON7275937		PO Box No:	
Status:				Country:	
Approval Years:		2013		Choice of Contact:	
Contam. Facility:				Co Admin:	
MHSW Facility:				Phone No Admin:	
SIC Code:		221111			
SIC Description:		HYDRO-ELECTRIC POWER GENERATION			
<u>Detail(s)</u>					
Waste Class:		251			
Waste Class Desc:		OIL SKIMMINGS & SLUDGES			
Waste Class:		213			
Waste Class Desc:		PETROLEUM DISTILLATES			
Waste Class:		221			
Waste Class Desc:		LIGHT FUELS			
Waste Class:		212			
Waste Class Desc:		ALIPHATIC SOLVENTS			
Waste Class:		123			
Waste Class Desc:		ALKALINE PHOSPHATES			
Waste Class:		145			
Waste Class Desc:		PAINT/PIGMENT/COATING RESIDUES			
Waste Class:		252			
Waste Class Desc:		WASTE OILS & LUBRICANTS			

24	5 of 34	W/160.8	49.2 / -0.73	Chaudiere Hydro Inc. Ottawa River near 4 Booth Street Ottawa, Ontario CITY OF OTTAWA ON	PTTW
EBR Registry No:		012-3246		Decision Posted:	
Ministry Ref No:		0286-9RUJWQ		Exception Posted:	
Notice Type:		Instrument Decision		Section:	
Notice Stage:				Act 1:	
Notice Date:		February 03, 2016		Act 2:	
Proposal Date:		December 16, 2014		Site Location Map:	
Year:		2014			
Instrument Type:		(OWRA s. 34) - Permit to Take Water			
Off Instrument Name:					
Posted By:					
Company Name:		Chaudiere Hydro Inc.			
Site Address:					
Location Other:					
Proponent Name:					
Proponent Address:		Ottawa, 3025 Albion Road North, Ottawa Ontario, Canada K1G 3S4			
Comment Period:					
URL:					
Site Location Details:					
Ottawa River near 4 Booth Street Ottawa, Ontario CITY OF OTTAWA					

Map Key	Number of Records	Direction/ Distance (m)	Elev/Diff (m)	Site	DB
24	6 of 34	W/160.8	49.2 / -0.73	Chaudiere Hydro Inc. 4 Booth Street Ottawa CITY OF OTTAWA ON	EBR
EBR Registry No: 012-4895 Ministry Ref No: 3800-9VZT2S Notice Type: Instrument Decision Notice Stage: 825117895 Notice Date: March 15, 2016 Proposal Date: August 11, 2015 Year: 2015 Instrument Type: (EPA Part II.1-air) - Environmental Compliance Approval (project type: air) Off Instrument Name: Posted By: Company Name: Chaudiere Hydro Inc. Site Address: Location Other: Proponent Name: Proponent Address: 3025 Albion Road North, Ottawa Ontario, Canada K1G 3S4 Comment Period: URL: Site Location Details: 4 Booth Street Ottawa CITY OF OTTAWA					
24	7 of 34	W/160.8	49.2 / -0.73	Chaudiere Hydro Inc. 4 Booth St Ottawa ON K1G 3S4	ECA
Approval No: 3388-A3NR6P Approval Date: 2016-02-23 Status: Approved Record Type: ECA Link Source: IDS SWP Area Name: Approval Type: ECA-INDUSTRIAL SEWAGE WORKS Project Type: INDUSTRIAL SEWAGE WORKS Address: 4 Booth St Full Address: Full PDF Link: https://www.accessenvironment.ene.gov.on.ca/instruments/7975-9SYP9T-14.pdf MOE District: City: Longitude: Latitude: Geometry X: Geometry Y:					
24	8 of 34	W/160.8	49.2 / -0.73	CHAUDIERE HYDRO L.P./HYDRO CHAUDIERE S. E.C. 4 Booth ST Ottawa ON K1R 6K8	EASR
Approval No: R-002-1572188753 Status: REGISTERED Date: 2016-02-23 Record Type: EASR Link Source: MOFA Project Type: Standby Power System Full Address: Approval Type: EASR-Standby Power System Full PDF Link: http://www.accessenvironment.ene.gov.on.ca/AEWeb/ae/ViewDocument.action?documentRefID=2019572 SWP Area Name: Rideau Valley MOE District: Ottawa Municipality: Ottawa Latitude: 45.42083333 Longitude: -75.71805556 Geometry X: Geometry Y:					
24	9 of 34	W/160.8	49.2 / -0.73	Chaudiere Hydro Inc.	ECA

Map Key	Number of Records	Direction/ Distance (m)	Elev/Diff (m)	Site	DB
				4 Booth St Ottawa ON K1G 3S4	
Approval No:	3223-A6KPGU			MOE District:	
Approval Date:	2016-03-10			City:	
Status:	Approved			Longitude:	
Record Type:	ECA			Latitude:	
Link Source:	IDS			Geometry X:	
SWP Area Name:				Geometry Y:	
Approval Type:	ECA-AIR				
Project Type:	AIR				
Address:	4 Booth St				
Full Address:					
Full PDF Link:	https://www.accessenvironment.ene.gov.on.ca/instruments/3800-9VZT2S-14.pdf				

24	10 of 34	W/160.8	49.2 / -0.73	EBC Inc. 4 Booth St Ottawa ON	SPL
Ref No:	7820-9ZCNZ4			Discharger Report:	
Site No:	NA			Material Group:	
Incident Dt:	8/13/2015			Health/Env Conseq:	
Year:				Client Type:	
Incident Cause:				Sector Type:	Miscellaneous Industrial
Incident Event:				Agency Involved:	
Contaminant Code:	43			Nearest Watercourse:	Ottawa River
Contaminant Name:	SEDIMENT(SUSPENDED SOLIDS/ SAND/ SILT)			Site Address:	4 Booth St
Contaminant Limit 1:				Site District Office:	
Contam Limit Freq 1:				Site Postal Code:	
Contaminant UN No 1:				Site Region:	
Environment Impact:				Site Municipality:	Ottawa
Nature of Impact:				Site Lot:	
Receiving Medium:				Site Conc:	
Receiving Env:				Northing:	
MOE Response:	No			Easting:	
Dt MOE Arvl on Scrn:				Site Geo Ref Accu:	
MOE Reported Dt:	8/13/2015			Site Map Datum:	
Dt Document Closed:				SAC Action Class:	Watercourse Spills
Incident Reason:	Material Failure - Poor Design/Substandard Material			Source Type:	
Site Name:	Contruction Site<UNOFFICIAL>				
Site County/District:					
Site Geo Ref Meth:					
Incident Summary:	EBC- Sediment release to Ottawa River				
Contaminant Qty:	0 other - see incident description				

24	11 of 34	W/160.8	49.2 / -0.73	4 Booth St Ottawa ON NA	SPL
Ref No:	3812-9YVQFN			Discharger Report:	
Site No:	1375-9SYP8V			Material Group:	
Incident Dt:	7/29/2015			Health/Env Conseq:	
Year:				Client Type:	
Incident Cause:				Sector Type:	Miscellaneous Industrial
Incident Event:				Agency Involved:	
Contaminant Code:	28			Nearest Watercourse:	
Contaminant Name:	ASBESTOS (BLUE)			Site Address:	4 Booth St
Contaminant Limit 1:				Site District Office:	
Contam Limit Freq 1:				Site Postal Code:	NA
Contaminant UN No 1:				Site Region:	
Environment Impact:				Site Municipality:	Ottawa

Map Key	Number of Records	Direction/ Distance (m)	Elev/Diff (m)	Site	DB
Nature of Impact: Receiving Medium: Receiving Env: MOE Response: No Dt MOE Arvl on Scn: MOE Reported Dt: 7/29/2015 Dt Document Closed: 9/15/2015 Incident Reason: Operator/Human Error Site Name: 4 Booth Street Site County/District: Site Geo Ref Meth: NA Incident Summary: EBC, Asbestos to ground, cld Contaminant Qty: 0 other - see incident description				Site Lot: Site Conc: Northing: NA Easting: NA Site Geo Ref Accu: NA Site Map Datum: NA SAC Action Class: Land Spills Source Type:	

24	12 of 34	W/160.8	49.2 / -0.73	4 Booth Street Ottawa ON	SPL
Ref No: 4660-A4UMWN Site No: NA Incident Dt: 12/3/2015 Year: Incident Cause: Incident Event: Contaminant Code: 51 Contaminant Name: TURBIDITY 1.0 Contaminant Limit 1: Contam Limit Freq 1: Contaminant UN No 1: Environment Impact: Nature of Impact: Receiving Medium: Receiving Env: MOE Response: No Dt MOE Arvl on Scn: MOE Reported Dt: 12/3/2015 Dt Document Closed: Incident Reason: Unknown / N/A Site Name: Construction Site <UNOFFICIAL> Site County/District: Site Geo Ref Meth: Incident Summary: High turbidity water from construction site to Ottawa River Contaminant Qty: 0 other - see incident description				Discharger Report: Material Group: Health/Env Conseq: Client Type: Sector Type: Unknown / N/A Agency Involved: Nearest Watercourse: Site Address: 4 Booth Street Site District Office: Site Postal Code: Site Region: Site Municipality: Ottawa Site Lot: Site Conc: Northing: 5029961 Easting: 443817 Site Geo Ref Accu: GPS Site Map Datum: SAC Action Class: Watercourse Spills Source Type:	

24	13 of 34	W/160.8	49.2 / -0.73	4 Boot Street Ottawa ON	SPL
Ref No: 0300-A4YMHS Site No: NA Incident Dt: 12/7/2015 Year: Incident Cause: Incident Event: Contaminant Code: 51 Contaminant Name: TURBIDITY 1.0 Contaminant Limit 1: Contam Limit Freq 1: Contaminant UN No 1: Environment Impact: Nature of Impact: Receiving Medium: Receiving Env: MOE Response: No				Discharger Report: Material Group: Health/Env Conseq: Client Type: Sector Type: Unknown / N/A Agency Involved: Nearest Watercourse: Ottawa River Site Address: 4 Boot Street Site District Office: Site Postal Code: Site Region: Site Municipality: Ottawa Site Lot: Site Conc: Northing: 5029961 Easting: 443817	

Map Key	Number of Records	Direction/ Distance (m)	Elev/Diff (m)	Site	DB
<p>Dt MOE Arvl on Scn: MOE Reported Dt: 12/7/2015 Dt Document Closed: Incident Reason: Unknown / N/A Site Name: Construction Site<UNOFFICIAL> Site County/District: Site Geo Ref Meth: Incident Summary: High turbidity water from construction site to Ottawa River Contaminant Qty: 0 other - see incident description</p>					
24	14 of 34	W/160.8	49.2 / -0.73	4 Booth St Ottawa ON NA	SPL
<p>Ref No: 6082-ADJSPS Site No: 1375-9SYP8V Incident Dt: 9/6/2016 Year: Incident Cause: Incident Event: Unknown / N/A Contaminant Code: 98 Contaminant Name: UNKNOWN Contaminant Limit 1: Contam Limit Freq 1: Contaminant UN No 1: Environment Impact: Nature of Impact: Receiving Medium: Receiving Env: Land MOE Response: Dt MOE Arvl on Scn: MOE Reported Dt: 9/6/2016 Dt Document Closed: Incident Reason: Unknown / N/A Site Name: 4 Booth Street Site County/District: Site Geo Ref Meth: NA Incident Summary: Northec Construction- Unknown Oily Material While Drilling 25m,Depth Contaminant Qty: 0 other - see incident description</p>					
24	15 of 34	W/160.8	49.2 / -0.73	Chaudiere Hydro Inc. 4 Booth St Ottawa ON NA	SPL
<p>Ref No: 3061-AAT2UE Site No: 1375-9SYP8V Incident Dt: 2016/06/10 Year: Incident Cause: Incident Event: Overflow/Surcharge Contaminant Code: 15 Contaminant Name: OIL/GREASE Contaminant Limit 1: Contam Limit Freq 1: Contaminant UN No 1: Environment Impact: Nature of Impact: Receiving Medium: Receiving Env: Surface Water MOE Response: Yes Dt MOE Arvl on Scn: 2016/06/11 MOE Reported Dt: 2016/06/10 Dt Document Closed:</p>					

Map Key	Number of Records	Direction/ Distance (m)	Elev/Diff (m)	Site	DB
				Incident Reason: Other Site Name: 4 Booth Street Site County/District: Site Geo Ref Meth: NA Incident Summary: Ongoing discharge of excavation water to Ottawa R. Contaminant Qty: 170 µg/L	
24	16 of 34	W/160.8	49.2 / -0.73	Norhec Construction Inc. 4 Booth Street; Booth (from Somerset Street to Primrose) Ottawa; Ottawa ON NA	SPL
				Ref No: 1438-AB6LX5 Site No: NA; 6657-6EQK3L Incident Dt: 2016/06/22 Year: Incident Cause: Incident Event: Other Contaminant Code: 41 Contaminant Name: WATER/SEDIMENT Contaminant Limit 1: Contam Limit Freq 1: Contaminant UN No 1: Environment Impact: Nature of Impact: Receiving Medium: Receiving Env: Surface Water MOE Response: No Dt MOE Arvl on Scn: MOE Reported Dt: 2016/06/22 Dt Document Closed: Incident Reason: Other Site Name: Construction site<UNOFFICIAL>; Booth Street Site County/District: Site Geo Ref Meth: 1-10 metres eg. Good Quality GPS Incident Summary: Norhec: discharge water to Ottawa River Contaminant Qty: 0 other - see incident description	
				Discharger Report: Material Group: Health/Env Conseq: Client Type: Sector Type: Miscellaneous Industrial Agency Involved: Nearest Watercourse: Ottawa River Site Address: 4 Booth Street; Booth (from Somerset Street to Primrose) Site District Office: Site Postal Code: NA Site Region: Site Municipality: Ottawa; Ottawa Site Lot: Site Conc: Northing: NA Easting: NA Site Geo Ref Accu: Survey Site Map Datum: NAD83 SAC Action Class: Watercourse Spills Source Type:	
24	17 of 34	W/160.8	49.2 / -0.73	Chaudiere Water Power Inc. 4 Booth St. Ottawa ON K1R 6KR	GEN
				Generator No: ON2617699 Status: Approval Years: 2016 Contam. Facility: No MHSW Facility: No SIC Code: 221111 SIC Description: HYDRO-ELECTRIC POWER GENERATION	
				PO Box No: Country: Canada Choice of Contact: CO_OFFICIAL Co Admin: Phone No Admin:	
				Detail(s) Waste Class: 221 Waste Class Desc: LIGHT FUELS Waste Class: 123 Waste Class Desc: ALKALINE PHOSPHATES Waste Class: 145 Waste Class Desc: PAINT/PIGMENT/COATING RESIDUES	

Map Key	Number of Records	Direction/ Distance (m)	Elev/Diff (m)	Site	DB
Waste Class:		331			
Waste Class Desc:		WASTE COMPRESSED GASES			
Waste Class:		212			
Waste Class Desc:		ALIPHATIC SOLVENTS			
Waste Class:		252			
Waste Class Desc:		WASTE OILS & LUBRICANTS			
Waste Class:		251			
Waste Class Desc:		OIL SKIMMINGS & SLUDGES			
Waste Class:		146			
Waste Class Desc:		OTHER SPECIFIED INORGANICS			

24	18 of 34	W/160.8	49.2 / -0.73	Northec Construction 4 Booth Street Ottawa ON K1R 6K8	GEN
Generator No:	ON7352120			PO Box No:	
Status:				Country:	Canada
Approval Years:	2016			Choice of Contact:	CO_OFFICIAL
Contam. Facility:	No			Co Admin:	Richard R.S. Schiavo
MHSW Facility:	No			Phone No Admin:	613-686-6348 Ext.204
SIC Code:	237990				
SIC Description:	OTHER HEAVY AND CIVIL ENGINEERING CONSTRUCTION				

Detail(s)

Waste Class:	212				
Waste Class Desc:	ALIPHATIC SOLVENTS				
Waste Class:	251				
Waste Class Desc:	OIL SKIMMINGS & SLUDGES				
Waste Class:	331				
Waste Class Desc:	WASTE COMPRESSED GASES				
Waste Class:	252				
Waste Class Desc:	WASTE OILS & LUBRICANTS				

24	19 of 34	W/160.8	49.2 / -0.73	Northec Construction 4 Booth Street Ottawa ON K1R 6K8	GEN
Generator No:	ON7352120			PO Box No:	
Status:				Country:	Canada
Approval Years:	2015			Choice of Contact:	CO_OFFICIAL
Contam. Facility:	No			Co Admin:	Richard R.S. Schiavo
MHSW Facility:	No			Phone No Admin:	613-686-6348 Ext.204
SIC Code:	237990				
SIC Description:	OTHER HEAVY AND CIVIL ENGINEERING CONSTRUCTION				

Detail(s)

Waste Class:	331				
Waste Class Desc:	WASTE COMPRESSED GASES				
Waste Class:	212				
Waste Class Desc:	ALIPHATIC SOLVENTS				
Waste Class:	251				

Map Key	Number of Records	Direction/ Distance (m)	Elev/Diff (m)	Site	DB
Waste Class Desc:		OIL SKIMMINGS & SLUDGES			
Waste Class:		252			
Waste Class Desc:		WASTE OILS & LUBRICANTS			
24	20 of 34	W/160.8	49.2 / -0.73	Chaudiere Water Power Inc. 4 Booth St. Ottawa ON K1R 6KR	GEN
Generator No:	ON2617699			PO Box No:	
Status:				Country:	Canada
Approval Years:	2015			Choice of Contact:	CO_OFFICIAL
Contam. Facility:	No			Co Admin:	
MHSW Facility:	No			Phone No Admin:	
SIC Code:	221111				
SIC Description:	HYDRO-ELECTRIC POWER GENERATION				
Detail(s)					
Waste Class:		221			
Waste Class Desc:		LIGHT FUELS			
Waste Class:		123			
Waste Class Desc:		ALKALINE PHOSPHATES			
Waste Class:		252			
Waste Class Desc:		WASTE OILS & LUBRICANTS			
Waste Class:		331			
Waste Class Desc:		WASTE COMPRESSED GASES			
Waste Class:		251			
Waste Class Desc:		OIL SKIMMINGS & SLUDGES			
Waste Class:		145			
Waste Class Desc:		PAINT/PIGMENT/COATING RESIDUES			
Waste Class:		212			
Waste Class Desc:		ALIPHATIC SOLVENTS			
Waste Class:		146			
Waste Class Desc:		OTHER SPECIFIED INORGANICS			
24	21 of 34	W/160.8	49.2 / -0.73	Windmill DREAM Ontario LP 4 Booth Street Ottawa ON K1R 6K8	GEN
Generator No:	ON8375676			PO Box No:	
Status:				Country:	Canada
Approval Years:	2015			Choice of Contact:	CO_OFFICIAL
Contam. Facility:	No			Co Admin:	
MHSW Facility:	No			Phone No Admin:	
SIC Code:	236110, 236220				
SIC Description:	RESIDENTIAL BUILDING CONSTRUCTION, COMMERCIAL AND INSTITUTIONAL BUILDING CONSTRUCTION				
Detail(s)					
Waste Class:		145			
Waste Class Desc:		PAINT/PIGMENT/COATING RESIDUES			
24	22 of 34	W/160.8	49.2 / -0.73	Chaudiere Hydro Limited Partnership 4 Booth St.	GEN

Map Key	Number of Records	Direction/ Distance (m)	Elev/Diff (m)	Site	DB
---------	-------------------	----------------------------	------------------	------	----

Ottawa ON K1R 6K8

Generator No: ON7275937
Status:
Approval Years: 2016
Contam. Facility: No
MHSW Facility: No
SIC Code: 221111
SIC Description: HYDRO-ELECTRIC POWER GENERATION
PO Box No:
Country: Canada
Choice of Contact: CO_OFFICIAL
Co Admin:
Phone No Admin:

Detail(s)

Waste Class: 212
Waste Class Desc: ALIPHATIC SOLVENTS
Waste Class: 213
Waste Class Desc: PETROLEUM DISTILLATES
Waste Class: 123
Waste Class Desc: ALKALINE PHOSPHATES
Waste Class: 145
Waste Class Desc: PAINT/PIGMENT/COATING RESIDUES
Waste Class: 252
Waste Class Desc: WASTE OILS & LUBRICANTS
Waste Class: 251
Waste Class Desc: OIL SKIMMINGS & SLUDGES
Waste Class: 221
Waste Class Desc: LIGHT FUELS

24	23 of 34	W/160.8	49.2 / -0.73	Chaudiere Hydro Limited Partnership 4 Booth St. Ottawa ON K1R 6K8	GEN
--------------------	----------	---------	--------------	---	-----

Generator No: ON7275937
Status:
Approval Years: 2015
Contam. Facility: No
MHSW Facility: No
SIC Code: 221111
SIC Description: HYDRO-ELECTRIC POWER GENERATION
PO Box No:
Country: Canada
Choice of Contact: CO_OFFICIAL
Co Admin:
Phone No Admin:

Detail(s)

Waste Class: 251
Waste Class Desc: OIL SKIMMINGS & SLUDGES
Waste Class: 213
Waste Class Desc: PETROLEUM DISTILLATES
Waste Class: 212
Waste Class Desc: ALIPHATIC SOLVENTS
Waste Class: 123
Waste Class Desc: ALKALINE PHOSPHATES
Waste Class: 221
Waste Class Desc: LIGHT FUELS
Waste Class: 145

Map Key	Number of Records	Direction/ Distance (m)	Elev/Diff (m)	Site	DB
Waste Class Desc:		PAINT/PIGMENT/COATING RESIDUES			
Waste Class:		252			
Waste Class Desc:		WASTE OILS & LUBRICANTS			
24	24 of 34	W/160.8	49.2 / -0.73	Chaudiere Hydro Limited Partnership 4 Booth St. Ottawa ON K1R 6K8	GEN
Generator No:	ON7275937			PO Box No:	
Status:				Country:	Canada
Approval Years:	2014			Choice of Contact:	CO_ADMIN
Contam. Facility:	No			Co Admin:	Joel Stairs
MHSW Facility:	No			Phone No Admin:	613-738-5499 Ext.7612
SIC Code:	221111				
SIC Description:	HYDRO-ELECTRIC POWER GENERATION				
<u>Detail(s)</u>					
Waste Class:		213			
Waste Class Desc:		PETROLEUM DISTILLATES			
Waste Class:		251			
Waste Class Desc:		OIL SKIMMINGS & SLUDGES			
Waste Class:		252			
Waste Class Desc:		WASTE OILS & LUBRICANTS			
Waste Class:		123			
Waste Class Desc:		ALKALINE PHOSPHATES			
Waste Class:		212			
Waste Class Desc:		ALIPHATIC SOLVENTS			
Waste Class:		145			
Waste Class Desc:		PAINT/PIGMENT/COATING RESIDUES			
Waste Class:		221			
Waste Class Desc:		LIGHT FUELS			
24	25 of 34	W/160.8	49.2 / -0.73	Chaudiere Water Power Inc. 4 Booth St. Ottawa ON K1R 6KR	GEN
Generator No:	ON2617699			PO Box No:	
Status:				Country:	Canada
Approval Years:	2014			Choice of Contact:	CO_ADMIN
Contam. Facility:	No			Co Admin:	Joel Stairs
MHSW Facility:	No			Phone No Admin:	613-738-5499 Ext.7612
SIC Code:	221111				
SIC Description:	HYDRO-ELECTRIC POWER GENERATION				
<u>Detail(s)</u>					
Waste Class:		251			
Waste Class Desc:		OIL SKIMMINGS & SLUDGES			
Waste Class:		252			
Waste Class Desc:		WASTE OILS & LUBRICANTS			
Waste Class:		212			
Waste Class Desc:		ALIPHATIC SOLVENTS			

Map Key	Number of Records	Direction/ Distance (m)	Elev/Diff (m)	Site	DB
Waste Class:		123			
Waste Class Desc:		ALKALINE PHOSPHATES			
Waste Class:		331			
Waste Class Desc:		WASTE COMPRESSED GASES			
Waste Class:		221			
Waste Class Desc:		LIGHT FUELS			
Waste Class:		145			
Waste Class Desc:		PAINT/PIGMENT/COATING RESIDUES			
Waste Class:		146			
Waste Class Desc:		OTHER SPECIFIED INORGANICS			

[24](#) 26 of 34 **W/160.8** **49.2 / -0.73** **Chaudiere Hydro Limited Partnership
4 Booth St.
Ottawa ON K1R 6K8** **GEN**

Generator No:	ON7275937	PO Box No:	
Status:	Registered	Country:	Canada
Approval Years:	As of Dec 2018	Choice of Contact:	
Contam. Facility:		Co Admin:	
MHSW Facility:		Phone No Admin:	
SIC Code:			
SIC Description:			

Detail(s)

Waste Class:	123 C
Waste Class Desc:	Alkaline phosphates
Waste Class:	145 I
Waste Class Desc:	Wastes from the use of pigments, coatings and paints
Waste Class:	212 L
Waste Class Desc:	Aliphatic solvents and residues
Waste Class:	213 I
Waste Class Desc:	Petroleum distillates
Waste Class:	221 I
Waste Class Desc:	Light fuels
Waste Class:	251 L
Waste Class Desc:	Waste oils/sludges (petroleum based)
Waste Class:	252 L
Waste Class Desc:	Waste crankcase oils and lubricants
Waste Class:	331 I
Waste Class Desc:	Waste compressed gases including cylinders

[24](#) 27 of 34 **W/160.8** **49.2 / -0.73** **Norhec Construction
4 Booth Street
Ottawa ON K1R 6K8** **GEN**

Generator No:	ON7352120	PO Box No:	
Status:	Registered	Country:	Canada
Approval Years:	As of Jun 2017	Choice of Contact:	
Contam. Facility:		Co Admin:	
MHSW Facility:		Phone No Admin:	
SIC Code:			

Map Key	Number of Records	Direction/ Distance (m)	Elev/Diff (m)	Site	DB
---------	-------------------	-------------------------	---------------	------	----

SIC Description:

Detail(s)

Waste Class:	252 L
Waste Class Desc:	Waste crankcase oils and lubricants
Waste Class:	331 I
Waste Class Desc:	Waste compressed gases including cylinders
Waste Class:	212 L
Waste Class Desc:	Aliphatic solvents and residues
Waste Class:	251 L
Waste Class Desc:	Waste oils/sludges (petroleum based)

24	28 of 34	W/160.8	49.2 / -0.73	Chaudiere Water Power Inc. 4 Booth St. Ottawa ON K1R 6KR	GEN
--------------------	----------	---------	--------------	--	-----

Generator No:	ON2617699	PO Box No:	
Status:	Registered	Country:	Canada
Approval Years:	As of Dec 2018	Choice of Contact:	
Contam. Facility:		Co Admin:	
MHSW Facility:		Phone No Admin:	
SIC Code:			
SIC Description:			

Detail(s)

Waste Class:	123 C
Waste Class Desc:	Alkaline phosphates
Waste Class:	145 I
Waste Class Desc:	Wastes from the use of pigments, coatings and paints
Waste Class:	146 L
Waste Class Desc:	Other specified inorganic sludges, slurries or solids
Waste Class:	212 L
Waste Class Desc:	Aliphatic solvents and residues
Waste Class:	221 I
Waste Class Desc:	Light fuels
Waste Class:	251 L
Waste Class Desc:	Waste oils/sludges (petroleum based)
Waste Class:	252 L
Waste Class Desc:	Waste crankcase oils and lubricants
Waste Class:	331 I
Waste Class Desc:	Waste compressed gases including cylinders

24	29 of 34	W/160.8	49.2 / -0.73	4 Booth Street, Ottawa Ottawa ON	SPL
--------------------	----------	---------	--------------	-------------------------------------	-----

Ref No:	7640-B4WG7A	Discharger Report:	
Site No:	NA	Material Group:	
Incident Dt:	2018/09/22	Health/Env Conseq:	2 - Minor Environment
Year:		Client Type:	
Incident Cause:		Sector Type:	Miscellaneous Industrial
Incident Event:	Leak/Break	Agency Involved:	

Map Key	Number of Records	Direction/ Distance (m)	Elev/Diff (m)	Site	DB
<p>Contaminant Code: 13 Contaminant Name: DIESEL FUEL Contaminant Limit 1: Contam Limit Freq 1: Contaminant UN No 1: 1202 Environment Impact: Nature of Impact: Receiving Medium: Receiving Env: Land; Surface Water; Source Water Zone MOE Response: No Dt MOE Arvl on Scn: MOE Reported Dt: 2018/09/24 Dt Document Closed: Incident Reason: Flooding Site Name: 4 Booth Street, Ottawa<UNOFFICIAL> Site County/District: Site Geo Ref Meth: Incident Summary: Eddy Lands Construction: 20L Diesel to construction pit Contaminant Qty: 20 L</p> <p>Nearest Watercourse: Site Address: 4 Booth Street, Ottawa Site District Office: Ottawa Site Postal Code: Site Region: Eastern Site Municipality: Ottawa Site Lot: Site Conc: Northing: 5029856.19 Easting: 443856.21 Site Geo Ref Accu: Site Map Datum: SAC Action Class: Land Spills Source Type: Other</p>					
24	30 of 34	W/160.8	49.2 / -0.73	Windmill Dream ON Holdings GP Inc., as general partner for and on behalf of Windmill Dream ON Holdings LP 3 and 4 Booth Street Ottawa ON K1R 6K8	ECA
<p>Approval No: 5960-B6VL5J Approval Date: 2018-12-08 Status: Approved Record Type: ECA Link Source: IDS SWP Area Name: Approval Type: ECA-MUNICIPAL AND PRIVATE SEWAGE WORKS Project Type: MUNICIPAL AND PRIVATE SEWAGE WORKS Address: 3 and 4 Booth Street Full Address: Full PDF Link: https://www.accessenvironment.ene.gov.on.ca/instruments/2144-B6CNMG-13.pdf</p> <p>MOE District: City: Longitude: Latitude: Geometry X: Geometry Y:</p>					
24	31 of 34	W/160.8	49.2 / -0.73	Windmill Dream ON Holdings GP Inc., as general partner for and on behalf of Windmill Dream ON Holdings LP 3 and 4 Booth Street Ottawa ON K1R 6K8	ECA
<p>Approval No: 1505-B96UCV Approval Date: 2019-02-26 Status: Approved Record Type: ECA Link Source: IDS SWP Area Name: Approval Type: ECA-MUNICIPAL AND PRIVATE SEWAGE WORKS Project Type: MUNICIPAL AND PRIVATE SEWAGE WORKS Address: 3 and 4 Booth Street Full Address: Full PDF Link: https://www.accessenvironment.ene.gov.on.ca/instruments/4219-B7UNSG-13.pdf</p> <p>MOE District: City: Longitude: Latitude: Geometry X: Geometry Y:</p>					
24	32 of 34	W/160.8	49.2 / -0.73	Hydro Ottawa Ltd. Hydro Ottawa Ltd. 4 Booth St. Ottawa ON K1R 6K8	GEN

Map Key	Number of Records	Direction/ Distance (m)	Elev/Diff (m)	Site	DB
Generator No: Status: Approval Years: Contam. Facility: MHSW Facility: SIC Code: SIC Description:	ON7275937 Registered As of Jul 2020			PO Box No: Country: Choice of Contact: Co Admin: Phone No Admin:	Canada
<u>Detail(s)</u>					
Waste Class: Waste Class Desc:		331 I Waste compressed gases including cylinders			
Waste Class: Waste Class Desc:		212 L Aliphatic solvents and residues			
Waste Class: Waste Class Desc:		145 I Wastes from the use of pigments, coatings and paints			
Waste Class: Waste Class Desc:		252 L Waste crankcase oils and lubricants			
Waste Class: Waste Class Desc:		123 C Alkaline phosphates			
Waste Class: Waste Class Desc:		221 I Light fuels			
Waste Class: Waste Class Desc:		146 T Other specified inorganic sludges, slurries or solids			
Waste Class: Waste Class Desc:		213 I Petroleum distillates			
Waste Class: Waste Class Desc:		251 L Waste oils/sludges (petroleum based)			

[24](#) 33 of 34 **W/160.8** **49.2 / -0.73** **Chaudiere Water Power Inc.**
4 Booth St.
Ottawa ON K1R 6KR **GEN**

Generator No: ON2617699
Status: Registered
Approval Years: As of Jul 2020
Contam. Facility:
MHSW Facility:
SIC Code:
SIC Description:

PO Box No:
Country: Canada
Choice of Contact:
Co Admin:
Phone No Admin:

Detail(s)

Waste Class: 123 C
Waste Class Desc: Alkaline phosphates

Waste Class: 252 L
Waste Class Desc: Waste crankcase oils and lubricants

Waste Class: 331 I
Waste Class Desc: Waste compressed gases including cylinders

Waste Class: 145 T
Waste Class Desc: Wastes from the use of pigments, coatings and paints

Map Key	Number of Records	Direction/ Distance (m)	Elev/Diff (m)	Site	DB
Waste Class:		146 L			
Waste Class Desc:		Other specified inorganic sludges, slurries or solids			
Waste Class:		146 T			
Waste Class Desc:		Other specified inorganic sludges, slurries or solids			
Waste Class:		145 I			
Waste Class Desc:		Wastes from the use of pigments, coatings and paints			
Waste Class:		251 L			
Waste Class Desc:		Waste oils/sludges (petroleum based)			
Waste Class:		221 I			
Waste Class Desc:		Light fuels			
Waste Class:		212 L			
Waste Class Desc:		Aliphatic solvents and residues			

24	34 of 34	W/160.8	49.2 / -0.73	WINDMILL DREAM ZIBI ONTARIO INC. PART OF 4 BOOTH STREET, OTTAWA, ON K1R 6K8 Ottawa ON	RSC
RSC ID:	226108			Cert Date:	
RA No:				Cert Prop Use No:	
RSC Type:	Phase 1 and 2 RSC			Intended Prop Use:	Residential
Curr Property Use:	Industrial			Qual Person Name:	CARLOS DA SILVA
Ministry District:	Ottawa District Office			Stratified (Y/N):	
Filing Date:	2019/10/21			Audit (Y/N):	
Date Ack:				Entire Leg Prop. (Y/N):	
Date Returned:				Accuracy Estimate:	
Restoration Type:				Telephone:	
Soil Type:				Fax:	
Criteria:				Email:	
CPU Issued Sect 1686:					
Asmt Roll No:	0614062901449000010, 061406290145100				
Prop ID No (PIN):	04097-0227 (LT), 04280-0148 (LT), 04097-0216 (LT)				
Property Municipal Address:	PART OF 4 BOOTH STREET, OTTAWA, ON K1R 6K8				
Mailing Address:					
Latitude & Latitide:					
UTM Coordinates:					
Consultant:					
Legal Desc:					
Measurement Method:					
Applicable Standards:					
RSC PDF:	https://www.lrcsde.lrc.gov.on.ca/BFISWebPublic/pub/viewDocument.action?attachmentId=118410&fileName=BROWNFIELDS-E.pdf				
<u>Document(s) Detail</u>					
Document Heading:	Supporting Documents				
Document Name:	Certificate of Status.pdf				
Document Type:	Certificate of Status				
Document Link:	https://www.lrcsde.lrc.gov.on.ca/BFISWebPublic/pub/viewDocument.action?attachmentId=118406&fileName=Certificate+of+Status.pdf				
Document Heading:	Supporting Documents				
Document Name:	APEC Table.pdf				
Document Type:	Area(s) of Potential Environmental Concern				
Document Link:	https://www.lrcsde.lrc.gov.on.ca/BFISWebPublic/pub/viewDocument.action?				

Map Key	Number of Records	Direction/ Distance (m)	Elev/Diff (m)	Site	DB
				attachmentId=118411&fileName=APEC+Table.pdf	
Document Heading:				Supporting Documents	
Document Name:				Conceptual Site Model.pdf	
Document Type:				Phase 2 Conceptual Site Model	
Document Link:				https://www.lrcsde.lrc.gov.on.ca/BFISWebPublic/pub/viewDocument.action?attachmentId=118404&fileName=Conceptual+Site+Model.pdf	
Document Heading:				Supporting Documents	
Document Name:				Survey Plan.pdf	
Document Type:				A Current plan of Survey	
Document Link:				https://www.lrcsde.lrc.gov.on.ca/BFISWebPublic/pub/viewDocument.action?attachmentId=118407&fileName=Survey+Plan.pdf	
Document Heading:				Supporting Documents	
Document Name:				Lawyers Letter.pdf	
Document Type:				Lawyer's letter consisting of a legal description of the property	
Document Link:				https://www.lrcsde.lrc.gov.on.ca/BFISWebPublic/pub/viewDocument.action?attachmentId=118409&fileName=Lawyers+Letter.pdf	
Document Heading:				Supporting Documents	
Document Name:				Current and Past Uses.pdf	
Document Type:				Table of Current and Past Property Use	
Document Link:				https://www.lrcsde.lrc.gov.on.ca/BFISWebPublic/pub/viewDocument.action?attachmentId=118412&fileName=Current+and+Past+Uses.pdf	
Document Heading:				Supporting Documents	
Document Name:				Parcel Register.pdf	
Document Type:				Copy of any deed(s), transfer(s) or other document(s)	
Document Link:				https://www.lrcsde.lrc.gov.on.ca/BFISWebPublic/pub/viewDocument.action?attachmentId=118405&fileName=Parcel+Register.pdf	

[25](#) 1 of 1 **S/161.8** **49.9 / -0.03** **National Capital Commission**
195 Middle Street
Ottawa ON K1R 6K4 **GEN**

Generator No:	ON9068299	PO Box No:	
Status:	Registered	Country:	Canada
Approval Years:	As of Jul 2020	Choice of Contact:	
Contam. Facility:		Co Admin:	
MHSW Facility:		Phone No Admin:	
SIC Code:			
SIC Description:			

Detail(s)

Waste Class: 251 L
Waste Class Desc: Waste oils/sludges (petroleum based)

[26](#) 1 of 1 **ESE/164.9** **49.9 / -0.03** **150 Middle St Ottawa On**
Ottawa ON **EHS**

Order No:	20170413073	Nearest Intersection:	
Status:	C	Municipality:	
Report Type:	Custom Report	Client Prov/State:	ON
Report Date:	21-APR-17	Search Radius (km):	.2
Date Received:	13-APR-17	X:	-75.714546
Previous Site Name:		Y:	45.419778
Lot/Building Size:			
Additional Info Ordered:	City Directory		

Map Key	Number of Records	Direction/ Distance (m)	Elev/Diff (m)	Site	DB
27	1 of 1	ESE/167.2	49.9 / -0.03	156 Middle Street Ottawa ON	FCS

SGC: 3506008
Site ID: 00027600
Departmental ID:
Depart Code: NCC
Class Type: 1
Class: High Priority for Action
Site Name: 156 Middle Street
Site Name (FR): 156 rue Middle
Site Status: Active
Site Status Desc: Detailed testing completed. Remedial action plan under development.
Site Status (FR): Active
Description (FR): Analyse détaillée terminée. Élaboration du plan d'assainissement en cours.
Involv Code:
Census Division:
Municipality: Ottawa
Census Sub Class:
Latitude: 45.419899
Longitude: -75.714421
Location:
Protected Data:
FED: 075
Fed Electoral District: Ottawa Centre
Fed Electoral District (FR): Ottawa-Centre
Metro:
Nearest Pop. Area:
Highest Step Cmpltd: 9
Site Deleted Flag:
Created: 2018-05-10T11:01:00
Modified: 2020-06-09T09:23:05.487
Property No.: 01985
Est m² Contmnted:
Est Ha Contmnted: 0.0610
Est Tons Contamin:
Est Population at 1 Km: 8,495
Est Population at 5 Km: 223,768
Est Population at 10 Km: 640,552
Est Population at 25 Km: 1,219,232
Est Population at 50 Km: 1,437,401
Reporting Org:
Reporting Org (FR):
Reason for Involv: Federal Real Property
Reason for Involv (FR): Biens immobiliers fédéraux
Liable Third Party:
Class (FR): Priorité d'intervention élevée
Action Plan:
Action Plan (FR):
Site Mgmt Strategy: Additional assessment, Risk Management
Minimap URL: <http://www.tbs-sct.gc.ca/fcsi-rscf/minimap.aspx?fsi=00027600>
Additional Info:
Additional Info (FR):

Management

Management Code: 5
Management Type (EN): Additional assessment
Management Type (FR): Évaluation complémentaire

Management Code: B
Management Type (EN): Risk Management
Management Type (FR): Gestion du risque

<i>Map Key</i>	<i>Number of Records</i>	<i>Direction/ Distance (m)</i>	<i>Elev/Diff (m)</i>	<i>Site</i>	<i>DB</i>
<u>Contamination</u>					
Contaminant:		PAHs (polycyclic aromatic hydrocarbon)			
Contamination (FR):		HAP (hydrocarbures aromatiques polycycliques)			
Medium Code:		5			
Medium:		Soil			
Medium (FR):		Sol			
Contaminant:		Metal, metalloid, and organometallic			
Contamination (FR):		Métaux, métalloïdes, et organométalliques			
Medium Code:		5			
Medium:		Soil			
Medium (FR):		Sol			
Contaminant:		PHCs (petroleum hydrocarbons)			
Contamination (FR):		HCP (hydrocarbures pétroliers)			
Medium Code:		5			
Medium:		Soil			
Medium (FR):		Sol			
Contaminant:		Metal, metalloid, and organometallic			
Contamination (FR):		Métaux, métalloïdes, et organométalliques			
Medium Code:		2			
Medium:		Groundwater			
Medium (FR):		Eau souterraine			
<u>Annual Data</u>					
Fiscal Year:		2018-2019			
Reporting Organization:		NCC			
Reporting Organization (EN):		National Capital Commission			
Reporting Organization (FR):		Commission de la Capitale nationale			
Class Type:					
Class (EN):					
Class (FR):					
CCME Flag:					
CCME NCS Year:					
Step Name (EN):					
Step Name (FR):					
Highest Step Completed:		06			
Highest Step Completed Desc:					
Planned Compl Date Step7:					
Planned Compl Date Step8:					
Planned Compl Date Step9:					
Created:					
Modified:					
NCSCS Year:					
Closed:		No			
Actual Cubic Metres Rem:		0.0000			
Actual Hectares Rem:		0.0000			
Actual Tons Remediated:		0.0000			
Total Asmt Expenditure:		0.00			
Total Remediation Expenditure:		15955.00			
Total Care/Maint Expenditur:		0.00			
Total Mntring Expenditure:		0.00			
Ttl Expenditure Reduc Liabil:					
FCSAP Asmt Expenditure:		0.00			
FCSAP Remed Expenditure:		13562.00			
FCSAP Care/Maint Expenditur:		0.00			
FCSAP Mntring Expenditure:		0.00			

Annual Data

Map Key	Number of Records	Direction/ Distance (m)	Elev/Diff (m)	Site	DB
Fiscal Year:		2017-2018			
Reporting Organization:		NCC			
Reporting Organization (EN):		National Capital Commission			
Reporting Organization (FR):		Commission de la Capitale nationale			
Class Type:					
Class (EN):					
Class (FR):					
CCME Flag:					
CCME NCS Year:					
Step Name (EN):					
Step Name (FR):					
Highest Step Completed:		09			
Highest Step Completed Desc:					
Planned Compl Date Step7:					
Planned Compl Date Step8:					
Planned Compl Date Step9:					
Created:					
Modified:					
NCSCS Year:					
Closed:		No			
Actual Cubic Metres Rem:		0.0000			
Actual Hectares Rem:		0.0000			
Actual Tons Remediated:		0.0000			
Total Asmt Expenditure:		2184.74			
Total Remediation Expenditure:		0.00			
Total Care/Maint Expenditur:		0.00			
Total Mntring Expenditure:		0.00			
Ttl Expenditure Reduc Liabil:					
FCSAP Asmt Expenditure:		1747.79			
FCSAP Remed Expenditure:		0.00			
FCSAP Care/Maint Expenditur:		0.00			
FCSAP Mntring Expenditure:		0.00			

Annual Data

Fiscal Year:		2019-2020			
Reporting Organization:		NCC			
Reporting Organization (EN):		National Capital Commission			
Reporting Organization (FR):		Commission de la Capitale nationale			
Class Type:					
Class (EN):					
Class (FR):					
CCME Flag:					
CCME NCS Year:					
Step Name (EN):					
Step Name (FR):					
Highest Step Completed:		06			
Highest Step Completed Desc:					
Planned Compl Date Step7:					
Planned Compl Date Step8:					
Planned Compl Date Step9:					
Created:					
Modified:					
NCSCS Year:					
Closed:		No			
Actual Cubic Metres Rem:		0.0000			
Actual Hectares Rem:		0.0000			
Actual Tons Remediated:		0.0000			
Total Asmt Expenditure:		0.00			
Total Remediation Expenditure:		0.00			
Total Care/Maint Expenditur:		0.00			
Total Mntring Expenditure:		0.00			
Ttl Expenditure Reduc Liabil:					
FCSAP Asmt Expenditure:		0.00			
FCSAP Remed Expenditure:		0.00			

Map Key	Number of Records	Direction/ Distance (m)	Elev/Diff (m)	Site	DB
FCSAP Care/Maint Expenditur:		0.00			
FCSAP Mntring Expenditure:		0.00			

28	1 of 1	SSE/168.0	49.9 / 0.00	160 Middle Street Ottawa ON	FCS
--------------------	--------	-----------	-------------	--------------------------------	-----

SGC: 3506008
Site ID: 00023977
Departmental ID: 786
Depart Code: NCC
Class Type: 1
Class: High Priority for Action
Site Name: 160 Middle Street
Site Name (FR): 160 rue Middle
Site Status: Active
Site Status Desc: Detailed testing completed. Remedial action plan under development.
Site Status (FR): Active
Description (FR): Analyse détaillée terminée. Élaboration du plan d'assainissement en cours.
Involv Code:
Census Division: Ottawa
Municipality: Ottawa
Census Sub Class: 1
Latitude: 45.419112
Longitude: -75.715639
Location:
Protected Data: 0
FED: 075
Fed Electoral District: Ottawa Centre
Fed Electoral District (FR): Ottawa-Centre
Metro:
Nearest Pop. Area:
Highest Step Cmpltd: 9
Site Deleted Flag:
Created: 2009-06-30T09:50:00
Modified: 2020-06-09T09:23:05.487
Property No.: 01918
Est m³ Contmnted:
Est Ha Contmnted: 0.2850
Est Tons Contamin:
Est Population at 1 Km: 8,252
Est Population at 5 Km: 223,239
Est Population at 10 Km: 643,239
Est Population at 25 Km: 1,220,598
Est Population at 50 Km: 1,437,710
Reporting Org:
Reporting Org (FR):
Reason for Involv: Federal Real Property
Reason for Involv (FR): Biens immobiliers fédéraux
Liable Third Party:
Class (FR): Priorité d'intervention élevée
Action Plan:
Action Plan (FR):
Site Mgmt Strategy: Additional assessment, Risk Management
Minimap URL: <http://www.tbs-sct.gc.ca/fcsi-rscf/minimap.aspx?fsi=00023977>
Additional Info:
Additional Info (FR):

Management

Management Code: B
Management Type (EN): Risk Management
Management Type (FR): Gestion du risque

<i>Map Key</i>	<i>Number of Records</i>	<i>Direction/ Distance (m)</i>	<i>Elev/Diff (m)</i>	<i>Site</i>	<i>DB</i>
Management Code:	5				
Management Type (EN):				Additional assessment	
Management Type (FR):				Évaluation complémentaire	
<u>Contamination</u>					
Contaminant:				Metal, metalloid, and organometallic	
Contamination (FR):				Métaux, métalloïdes, et organométalliques	
Medium Code:	2				
Medium:				Groundwater	
Medium (FR):				Eau souterraine	
Contaminant:				Metal, metalloid, and organometallic	
Contamination (FR):				Métaux, métalloïdes, et organométalliques	
Medium Code:	5				
Medium:				Soil	
Medium (FR):				Sol	
Contaminant:				PAHs (polycyclic aromatic hydrocarbon)	
Contamination (FR):				HAP (hydrocarbures aromatiques polycycliques)	
Medium Code:	5				
Medium:				Soil	
Medium (FR):				Sol	
Contaminant:				PHCs (petroleum hydrocarbons)	
Contamination (FR):				HCP (hydrocarbures pétroliers)	
Medium Code:	5				
Medium:				Soil	
Medium (FR):				Sol	
<u>Annual Data</u>					
Fiscal Year:				2019-2020	
Reporting Organization:				NCC	
Reporting Organization (EN):				National Capital Commission	
Reporting Organization (FR):				Commission de la Capitale nationale	
Class Type:					
Class (EN):					
Class (FR):					
CCME Flag:					
CCME NCS Year:					
Step Name (EN):					
Step Name (FR):					
Highest Step Completed:	06				
Highest Step Completed Desc:					
Planned Compl Date Step7:					
Planned Compl Date Step8:					
Planned Compl Date Step9:					
Created:					
Modified:					
NCSCS Year:					
Closed:	No				
Actual Cubic Metres Rem:	0.0000				
Actual Hectares Rem:	0.0000				
Actual Tons Remediated:	0.0000				
Total Asmt Expenditure:	0.00				
Total Remediation Expenditure:	714.00				
Total Care/Maint Expenditur:	0.00				
Total Mntring Expenditure:	0.00				
Ttl Expenditure Reduc Liabil:					
FCSAP Asmt Expenditure:	0.00				
FCSAP Remed Expenditure:	607.00				
FCSAP Care/Maint Expenditur:	0.00				
FCSAP Mntring Expenditure:	0.00				

Map Key	Number of Records	Direction/ Distance (m)	Elev/Diff (m)	Site	DB
---------	-------------------	----------------------------	------------------	------	----

Annual Data

Fiscal Year: 2016-2017
Reporting Organization: NCC
Reporting Organization (EN): National Capital Commission
Reporting Organization (FR): Commission de la Capitale nationale
Class Type:
Class (EN):
Class (FR):
CCME Flag:
CCME NCS Year:
Step Name (EN):
Step Name (FR):
Highest Step Completed: 09
Highest Step Completed Desc:
Planned Compl Date Step7:
Planned Compl Date Step8:
Planned Compl Date Step9:
Created:
Modified:
NCSCS Year:
Closed: No
Actual Cubic Metres Rem: 0.0000
Actual Hectares Rem: 0.0000
Actual Tons Remediated: 0.0000
Total Asmt Expenditure: 0.00
Total Remediation Expenditure: 0.00
Total Care/Maint Expenditur: 0.00
Total Mntring Expenditure: 0.00
Ttl Expenditure Reduc Liabil:
FCSAP Asmt Expenditure: 0.00
FCSAP Remed Expenditure: 0.00
FCSAP Care/Maint Expenditur: 0.00
FCSAP Mntring Expenditure: 0.00

Annual Data

Fiscal Year: 2010-2011
Reporting Organization: NCC
Reporting Organization (EN): National Capital Commission
Reporting Organization (FR): Commission de la Capitale nationale
Class Type:
Class (EN):
Class (FR):
CCME Flag:
CCME NCS Year:
Step Name (EN):
Step Name (FR):
Highest Step Completed: 09
Highest Step Completed Desc:
Planned Compl Date Step7:
Planned Compl Date Step8:
Planned Compl Date Step9:
Created:
Modified:
NCSCS Year:
Closed: No
Actual Cubic Metres Rem: 0.0000
Actual Hectares Rem: 0.0000
Actual Tons Remediated: 0.0000
Total Asmt Expenditure: 26383.00
Total Remediation Expenditure: 0.00
Total Care/Maint Expenditur: 0.00

Map Key	Number of Records	Direction/ Distance (m)	Elev/Diff (m)	Site	DB
Total Mntring Expenditure:		0.00			
Ttl Expenditure Reduc Liabil:					
FCSAP Asmt Expenditure:		26383.00			
FCSAP Remed Expenditure:		0.00			
FCSAP Care/Maint Expenditur:		0.00			
FCSAP Mntring Expenditure:		0.00			

Annual Data

Fiscal Year: 2013-2014
Reporting Organization: NCC
Reporting Organization (EN): National Capital Commission
Reporting Organization (FR): Commission de la Capitale nationale
Class Type:
Class (EN):
Class (FR):
CCME Flag:
CCME NCS Year:
Step Name (EN):
Step Name (FR):
Highest Step Completed: 09
Highest Step Completed Desc:
Planned Compl Date Step7:
Planned Compl Date Step8:
Planned Compl Date Step9:
Created:
Modified:
NCSCS Year:
Closed: No
Actual Cubic Metres Rem: 0.0000
Actual Hectares Rem: 0.0000
Actual Tons Remediated: 0.0000
Total Asmt Expenditure: 0.00
Total Remediation Expenditure: 0.00
Total Care/Maint Expenditur: 0.00
Total Mntring Expenditure: 0.00
Ttl Expenditure Reduc Liabil:
FCSAP Asmt Expenditure: 0.00
FCSAP Remed Expenditure: 0.00
FCSAP Care/Maint Expenditur: 0.00
FCSAP Mntring Expenditure: 0.00

Annual Data

Fiscal Year: 2014-2015
Reporting Organization: NCC
Reporting Organization (EN): National Capital Commission
Reporting Organization (FR): Commission de la Capitale nationale
Class Type:
Class (EN):
Class (FR):
CCME Flag:
CCME NCS Year:
Step Name (EN):
Step Name (FR):
Highest Step Completed: 09
Highest Step Completed Desc:
Planned Compl Date Step7:
Planned Compl Date Step8:
Planned Compl Date Step9:
Created:
Modified:
NCSCS Year:
Closed: No

Map Key	Number of Records	Direction/ Distance (m)	Elev/Diff (m)	Site	DB
Actual Cubic Metres Rem:		0.0000			
Actual Hectares Rem:		0.0000			
Actual Tons Remediated:		0.0000			
Total Asmt Expenditure:		0.00			
Total Remediation Expenditure:		0.00			
Total Care/Maint Expenditur:		0.00			
Total Mntring Expenditure:		0.00			
Ttl Expenditure Reduc Liabil:					
FCSAP Asmt Expenditure:		0.00			
FCSAP Remed Expenditure:		0.00			
FCSAP Care/Maint Expenditur:		0.00			
FCSAP Mntring Expenditure:		0.00			

Annual Data

Fiscal Year: 2012-2013
Reporting Organization: NCC
Reporting Organization (EN): National Capital Commission
Reporting Organization (FR): Commission de la Capitale nationale
Class Type:
Class (EN):
Class (FR):
CCME Flag:
CCME NCS Year:
Step Name (EN):
Step Name (FR):
Highest Step Completed: 09
Highest Step Completed Desc:
Planned Compl Date Step7:
Planned Compl Date Step8:
Planned Compl Date Step9:
Created:
Modified:
NCSCS Year:
Closed: No
Actual Cubic Metres Rem: 0.0000
Actual Hectares Rem: 0.0000
Actual Tons Remediated: 0.0000
Total Asmt Expenditure: 0.00
Total Remediation Expenditure: 0.00
Total Care/Maint Expenditur: 0.00
Total Mntring Expenditure: 0.00
Ttl Expenditure Reduc Liabil:
FCSAP Asmt Expenditure: 0.00
FCSAP Remed Expenditure: 0.00
FCSAP Care/Maint Expenditur: 0.00
FCSAP Mntring Expenditure: 0.00

Annual Data

Fiscal Year: 2009-2010
Reporting Organization: NCC
Reporting Organization (EN): National Capital Commission
Reporting Organization (FR): Commission de la Capitale nationale
Class Type:
Class (EN):
Class (FR):
CCME Flag:
CCME NCS Year:
Step Name (EN):
Step Name (FR):
Highest Step Completed: 01
Highest Step Completed Desc:
Planned Compl Date Step7:

Map Key	Number of Records	Direction/ Distance (m)	Elev/Diff (m)	Site	DB
---------	-------------------	----------------------------	------------------	------	----

Planned Compl Date Step8:
Planned Compl Date Step9:
Created:
Modified:
NCSCS Year:
Closed: No
Actual Cubic Metres Rem: 0.0000
Actual Hectares Rem: 0.0000
Actual Tons Remediated: 0.0000
Total Asmt Expenditure: 6211.80
Total Remediation Expenditure: 0.00
Total Care/Maint Expenditur: 0.00
Total Mntring Expenditure: 0.00
Ttl Expenditure Reduc Liabil:
FCSAP Asmt Expenditure: 6211.80
FCSAP Remed Expenditure: 0.00
FCSAP Care/Maint Expenditur: 0.00
FCSAP Mntring Expenditure: 0.00

Annual Data

Fiscal Year: 2015-2016
Reporting Organization: NCC
Reporting Organization (EN): National Capital Commission
Reporting Organization (FR): Commission de la Capitale nationale
Class Type:
Class (EN):
Class (FR):
CCME Flag:
CCME NCS Year:
Step Name (EN):
Step Name (FR):
Highest Step Completed: 09
Highest Step Completed Desc:
Planned Compl Date Step7:
Planned Compl Date Step8:
Planned Compl Date Step9:
Created:
Modified:
NCSCS Year:
Closed: No
Actual Cubic Metres Rem: 0.0000
Actual Hectares Rem: 0.0000
Actual Tons Remediated: 0.0000
Total Asmt Expenditure: 0.00
Total Remediation Expenditure: 0.00
Total Care/Maint Expenditur: 0.00
Total Mntring Expenditure: 0.00
Ttl Expenditure Reduc Liabil:
FCSAP Asmt Expenditure: 0.00
FCSAP Remed Expenditure: 0.00
FCSAP Care/Maint Expenditur: 0.00
FCSAP Mntring Expenditure: 0.00

Annual Data

Fiscal Year: 2018-2019
Reporting Organization: NCC
Reporting Organization (EN): National Capital Commission
Reporting Organization (FR): Commission de la Capitale nationale
Class Type:
Class (EN):
Class (FR):
CCME Flag:

Map Key	Number of Records	Direction/ Distance (m)	Elev/Diff (m)	Site	DB
CCME NCS Year:					
Step Name (EN):					
Step Name (FR):					
Highest Step Completed: 06					
Highest Step Completed Desc:					
Planned Compl Date Step7:					
Planned Compl Date Step8:					
Planned Compl Date Step9:					
Created:					
Modified:					
NCSCS Year:					
Closed: No					
Actual Cubic Metres Rem: 0.0000					
Actual Hectares Rem: 0.0000					
Actual Tons Remediated: 0.0000					
Total Asmt Expenditure: 0.00					
Total Remediation Expenditure: 15955.00					
Total Care/Maint Expenditur: 0.00					
Total Mntring Expenditure: 0.00					
Ttl Expenditure Reduc Liabil:					
FCSAP Asmt Expenditure: 0.00					
FCSAP Remed Expenditure: 13562.00					
FCSAP Care/Maint Expenditur: 0.00					
FCSAP Mntring Expenditure: 0.00					
 <u>Annual Data</u>					
Fiscal Year: 2017-2018					
Reporting Organization: NCC					
Reporting Organization (EN): National Capital Commission					
Reporting Organization (FR): Commission de la Capitale nationale					
Class Type:					
Class (EN):					
Class (FR):					
CCME Flag:					
CCME NCS Year:					
Step Name (EN):					
Step Name (FR):					
Highest Step Completed: 09					
Highest Step Completed Desc:					
Planned Compl Date Step7:					
Planned Compl Date Step8:					
Planned Compl Date Step9:					
Created:					
Modified:					
NCSCS Year:					
Closed: No					
Actual Cubic Metres Rem: 0.0000					
Actual Hectares Rem: 0.0000					
Actual Tons Remediated: 0.0000					
Total Asmt Expenditure: 10207.38					
Total Remediation Expenditure: 0.00					
Total Care/Maint Expenditur: 0.00					
Total Mntring Expenditure: 0.00					
Ttl Expenditure Reduc Liabil:					
FCSAP Asmt Expenditure: 8165.90					
FCSAP Remed Expenditure: 0.00					
FCSAP Care/Maint Expenditur: 0.00					
FCSAP Mntring Expenditure: 0.00					
 <u>Annual Data</u>					
Fiscal Year: 2011-2012					
Reporting Organization: NCC					

Map Key	Number of Records	Direction/ Distance (m)	Elev/Diff (m)	Site	DB
Reporting Organization (EN):		National Capital Commission			
Reporting Organization (FR):		Commission de la Capitale nationale			
Class Type:					
Class (EN):					
Class (FR):					
CCME Flag:					
CCME NCS Year:					
Step Name (EN):					
Step Name (FR):					
Highest Step Completed:		09			
Highest Step Completed Desc:					
Planned Compl Date Step7:					
Planned Compl Date Step8:					
Planned Compl Date Step9:					
Created:					
Modified:					
NCSCS Year:					
Closed:		No			
Actual Cubic Metres Rem:		0.0000			
Actual Hectares Rem:		0.0000			
Actual Tons Remediated:		0.0000			
Total Asmt Expenditure:		0.00			
Total Remediation Expenditure:		0.00			
Total Care/Maint Expenditur:		0.00			
Total Mntring Expenditure:		0.00			
Ttl Expenditure Reduc Liabil:					
FCSAP Asmt Expenditure:		0.00			
FCSAP Remed Expenditure:		0.00			
FCSAP Care/Maint Expenditur:		0.00			
FCSAP Mntring Expenditure:		0.00			

[29](#) 1 of 1 **WSW/171.6** **49.9 / -0.03** **6 Booth St**
Ottawa ON K1R6K8 **EHS**

Order No:	20131205059	Nearest Intersection:	
Status:	C	Municipality:	Ottawa
Report Type:	RSC Report (Urban)	Client Prov/State:	ON
Report Date:	03-APR-14	Search Radius (km):	.35
Date Received:	05-DEC-13	X:	-75.718295
Previous Site Name:		Y:	45.419815
Lot/Building Size:	7.6 Hec		
Additional Info Ordered:	Fire Insur. Maps and/or Site Plans; Title Searches; City Directory		

[30](#) 1 of 2 **ESE/173.5** **49.9 / -0.03** **ON** **WWIS**

Well ID:	1508503	Data Entry Status:	
Construction Date:		Data Src:	1
Primary Water Use:	Industrial	Date Received:	12/2/1953
Sec. Water Use:	0	Selected Flag:	Yes
Final Well Status:	Water Supply	Abandonment Rec:	
Water Type:		Contractor:	4216
Casing Material:		Form Version:	1
Audit No:		Owner:	
Tag:		Street Name:	
Construction Method:		County:	OTTAWA
Elevation (m):		Municipality:	OTTAWA CITY
Elevation Reliability:		Site Info:	
Depth to Bedrock:		Lot:	
Well Depth:		Concession:	
Overburden/Bedrock:		Concession Name:	
Pump Rate:		Easting NAD83:	
Static Water Level:		Northing NAD83:	

Map Key	Number of Records	Direction/ Distance (m)	Elev/Diff (m)	Site	DB
Flowing (Y/N):				Zone:	
Flow Rate:				UTM Reliability:	
Clear/Cloudy:					
PDF URL (Map):		https://d2khazk8e83rdv.cloudfront.net/moe_mapping/downloads/2Water/Wells_pdfs/150\1508503.pdf			
<u>Bore Hole Information</u>					
Bore Hole ID:	10030537			Elevation:	51.462432
DP2BR:	4			Elevrc:	
Spatial Status:				Zone:	18
Code OB:	r			East83:	444110.7
Code OB Desc:	Bedrock			North83:	5029842
Open Hole:				Org CS:	
Cluster Kind:				UTMRC:	5
Date Completed:	11/13/1953			UTMRC Desc:	margin of error : 100 m - 300 m
Remarks:				Location Method:	p5
Elevrc Desc:					
Location Source Date:					
Improvement Location Source:					
Improvement Location Method:					
Source Revision Comment:					
Supplier Comment:					
<u>Overburden and Bedrock Materials Interval</u>					
Formation ID:	931009831				
Layer:	1				
Color:					
General Color:					
Mat1:	05				
Most Common Material:	CLAY				
Mat2:					
Mat2 Desc:					
Mat3:					
Mat3 Desc:					
Formation Top Depth:	0				
Formation End Depth:	4				
Formation End Depth UOM:	ft				
<u>Overburden and Bedrock Materials Interval</u>					
Formation ID:	931009832				
Layer:	2				
Color:					
General Color:					
Mat1:	15				
Most Common Material:	LIMESTONE				
Mat2:					
Mat2 Desc:					
Mat3:					
Mat3 Desc:					
Formation Top Depth:	4				
Formation End Depth:	140				
Formation End Depth UOM:	ft				
<u>Method of Construction & Well Use</u>					
Method Construction ID:	961508503				

<i>Map Key</i>	<i>Number of Records</i>	<i>Direction/ Distance (m)</i>	<i>Elev/Diff (m)</i>	<i>Site</i>	<i>DB</i>
<i>Method Construction Code:</i>	1				
<i>Method Construction:</i>	Cable Tool				
<i>Other Method Construction:</i>					
<u>Pipe Information</u>					
<i>Pipe ID:</i>	10579107				
<i>Casing No:</i>	1				
<i>Comment:</i>					
<i>Alt Name:</i>					
<u>Construction Record - Casing</u>					
<i>Casing ID:</i>	930053718				
<i>Layer:</i>	2				
<i>Material:</i>	4				
<i>Open Hole or Material:</i>	OPEN HOLE				
<i>Depth From:</i>					
<i>Depth To:</i>	140				
<i>Casing Diameter:</i>	6				
<i>Casing Diameter UOM:</i>	inch				
<i>Casing Depth UOM:</i>	ft				
<u>Construction Record - Casing</u>					
<i>Casing ID:</i>	930053717				
<i>Layer:</i>	1				
<i>Material:</i>	1				
<i>Open Hole or Material:</i>	STEEL				
<i>Depth From:</i>					
<i>Depth To:</i>	8				
<i>Casing Diameter:</i>	6				
<i>Casing Diameter UOM:</i>	inch				
<i>Casing Depth UOM:</i>	ft				
<u>Results of Well Yield Testing</u>					
<i>Pump Test ID:</i>	991508503				
<i>Pump Set At:</i>					
<i>Static Level:</i>	40				
<i>Final Level After Pumping:</i>	60				
<i>Recommended Pump Depth:</i>					
<i>Pumping Rate:</i>	13				
<i>Flowing Rate:</i>					
<i>Recommended Pump Rate:</i>					
<i>Levels UOM:</i>	ft				
<i>Rate UOM:</i>	GPM				
<i>Water State After Test Code:</i>	1				
<i>Water State After Test:</i>	CLEAR				
<i>Pumping Test Method:</i>	1				
<i>Pumping Duration HR:</i>	1				
<i>Pumping Duration MIN:</i>	0				
<i>Flowing:</i>	No				
<u>Water Details</u>					
<i>Water ID:</i>	933463031				
<i>Layer:</i>	2				
<i>Kind Code:</i>	1				
<i>Kind:</i>	FRESH				
<i>Water Found Depth:</i>	140				
<i>Water Found Depth UOM:</i>	ft				

Map Key	Number of Records	Direction/ Distance (m)	Elev/Diff (m)	Site	DB
Water Details					
Water ID:		933463030			
Layer:		1			
Kind Code:		1			
Kind:		FRESH			
Water Found Depth:		100			
Water Found Depth UOM:		ft			

30	2 of 2	ESE/173.5	49.9 / -0.03	ON	WWIS
Well ID:	1508504			Data Entry Status:	
Construction Date:				Data Src:	1
Primary Water Use:	Industrial			Date Received:	1/19/1954
Sec. Water Use:	0			Selected Flag:	Yes
Final Well Status:	Water Supply			Abandonment Rec:	
Water Type:				Contractor:	4216
Casing Material:				Form Version:	1
Audit No:				Owner:	
Tag:				Street Name:	
Construction Method:				County:	OTTAWA
Elevation (m):				Municipality:	OTTAWA CITY
Elevation Reliability:				Site Info:	
Depth to Bedrock:				Lot:	
Well Depth:				Concession:	
Overburden/Bedrock:				Concession Name:	
Pump Rate:				Easting NAD83:	
Static Water Level:				Northing NAD83:	
Flowing (Y/N):				Zone:	
Flow Rate:				UTM Reliability:	
Clear/Cloudy:					

PDF URL (Map): https://d2khazk8e83rdv.cloudfront.net/moe_mapping/downloads/2Water/Wells_pdfs/150\1508504.pdf

Bore Hole Information

Bore Hole ID:	10030538	Elevation:	51.462432
DP2BR:	140	Elevrc:	
Spatial Status:		Zone:	18
Code OB:	r	East83:	444110.7
Code OB Desc:	Bedrock	North83:	5029842
Open Hole:		Org CS:	
Cluster Kind:		UTMRC:	5
Date Completed:	1/15/1954	UTMRC Desc:	margin of error : 100 m - 300 m
Remarks:		Location Method:	p5
Elevrc Desc:			
Location Source Date:			
Improvement Location Source:			
Improvement Location Method:			
Source Revision Comment:			
Supplier Comment:			

Overburden and Bedrock

Materials Interval

Formation ID:	931009833
Layer:	1
Color:	
General Color:	
Mat1:	24

Map Key	Number of Records	Direction/ Distance (m)	Elev/Diff (m)	Site	DB
Most Common Material:		PREV. DRILLED			
Mat2:					
Mat2 Desc:					
Mat3:					
Mat3 Desc:					
Formation Top Depth:		0			
Formation End Depth:		140			
Formation End Depth UOM:		ft			
<u>Overburden and Bedrock</u>					
<u>Materials Interval</u>					
Formation ID:		931009834			
Layer:		2			
Color:		1			
General Color:		WHITE			
Mat1:		15			
Most Common Material:		LIMESTONE			
Mat2:					
Mat2 Desc:					
Mat3:					
Mat3 Desc:					
Formation Top Depth:		140			
Formation End Depth:		452			
Formation End Depth UOM:		ft			
<u>Method of Construction & Well Use</u>					
Method Construction ID:		961508504			
Method Construction Code:		1			
Method Construction:		Cable Tool			
Other Method Construction:					
<u>Pipe Information</u>					
Pipe ID:		10579108			
Casing No:		1			
Comment:					
Alt Name:					
<u>Construction Record - Casing</u>					
Casing ID:		930053719			
Layer:		1			
Material:		1			
Open Hole or Material:		STEEL			
Depth From:					
Depth To:		8			
Casing Diameter:		6			
Casing Diameter UOM:		inch			
Casing Depth UOM:		ft			
<u>Construction Record - Casing</u>					
Casing ID:		930053720			
Layer:		2			
Material:		4			
Open Hole or Material:		OPEN HOLE			
Depth From:					
Depth To:		452			
Casing Diameter:		6			

Map Key	Number of Records	Direction/ Distance (m)	Elev/Diff (m)	Site	DB
Casing Diameter UOM:		inch			
Casing Depth UOM:		ft			
<u>Results of Well Yield Testing</u>					
Pump Test ID:		991508504			
Pump Set At:					
Static Level:		42			
Final Level After Pumping:		85			
Recommended Pump Depth:					
Pumping Rate:		8			
Flowing Rate:					
Recommended Pump Rate:					
Levels UOM:		ft			
Rate UOM:		GPM			
Water State After Test Code:		1			
Water State After Test:		CLEAR			
Pumping Test Method:		1			
Pumping Duration HR:		3			
Pumping Duration MIN:		0			
Flowing:		No			
<u>Water Details</u>					
Water ID:		933463032			
Layer:		1			
Kind Code:		5			
Kind:		Not stated			
Water Found Depth:		61			
Water Found Depth UOM:		ft			
<u>Water Details</u>					
Water ID:		933463033			
Layer:		2			
Kind Code:		1			
Kind:		FRESH			
Water Found Depth:		452			
Water Found Depth UOM:		ft			
31	1 of 1	SE/180.2	49.9 / -0.03	Chaudiere Island Ottawa ON	WWIS
Well ID:		7333859		Data Entry Status:	
Construction Date:				Data Src:	
Primary Water Use:		Monitoring and Test Hole		Date Received: 4/15/2019	
Sec. Water Use:				Selected Flag: Yes	
Final Well Status:		Monitoring and Test Hole		Abandonment Rec:	
Water Type:				Contractor: 7241	
Casing Material:				Form Version: 7	
Audit No:		Z231202		Owner:	
Tag:		A261067		Street Name: Chaudiere Island	
Construction Method:				County: OTTAWA	
Elevation (m):				Municipality: OTTAWA CITY	
Elevation Reliability:				Site Info:	
Depth to Bedrock:				Lot:	
Well Depth:				Concession:	
Overburden/Bedrock:				Concession Name:	
Pump Rate:				Easting NAD83:	
Static Water Level:				Northing NAD83:	
Flowing (Y/N):				Zone:	
Flow Rate:				UTM Reliability:	

Map Key	Number of Records	Direction/ Distance (m)	Elev/Diff (m)	Site	DB
---------	-------------------	----------------------------	------------------	------	----

Clear/Cloudy:

PDF URL (Map):

Bore Hole Information

Bore Hole ID:	1007435386	Elevation:	
DP2BR:		Elevrc:	
Spatial Status:		Zone:	18
Code OB:		East83:	444053
Code OB Desc:		North83:	5029767
Open Hole:		Org CS:	UTM83
Cluster Kind:		UTMRC:	4
Date Completed:	9/15/2018	UTMRC Desc:	margin of error : 30 m - 100 m
Remarks:		Location Method:	wwr
Elevrc Desc:			
Location Source Date:			
Improvement Location Source:			
Improvement Location Method:			
Source Revision Comment:			
Supplier Comment:			

Overburden and Bedrock

Materials Interval

Formation ID:	1007811080
Layer:	5
Color:	2
General Color:	GREY
Mat1:	15
Most Common Material:	LIMESTONE
Mat2:	
Mat2 Desc:	
Mat3:	
Mat3 Desc:	
Formation Top Depth:	18
Formation End Depth:	36
Formation End Depth UOM:	ft

Overburden and Bedrock

Materials Interval

Formation ID:	1007811077
Layer:	2
Color:	6
General Color:	BROWN
Mat1:	28
Most Common Material:	SAND
Mat2:	11
Mat2 Desc:	GRAVEL
Mat3:	01
Mat3 Desc:	FILL
Formation Top Depth:	5
Formation End Depth:	10
Formation End Depth UOM:	ft

Overburden and Bedrock

Materials Interval

Formation ID:	1007811078
Layer:	3
Color:	6

Map Key	Number of Records	Direction/ Distance (m)	Elev/Diff (m)	Site	DB
General Color:		BROWN			
Mat1:		28			
Most Common Material:		SAND			
Mat2:		11			
Mat2 Desc:		GRAVEL			
Mat3:		01			
Mat3 Desc:		FILL			
Formation Top Depth:		10			
Formation End Depth:		15			
Formation End Depth UOM:		ft			
<u>Overburden and Bedrock Materials Interval</u>					
Formation ID:		1007811076			
Layer:		1			
Color:		6			
General Color:		BROWN			
Mat1:		28			
Most Common Material:		SAND			
Mat2:					
Mat2 Desc:					
Mat3:		68			
Mat3 Desc:		DRY			
Formation Top Depth:		0			
Formation End Depth:		5			
Formation End Depth UOM:		ft			
<u>Overburden and Bedrock Materials Interval</u>					
Formation ID:		1007811079			
Layer:		4			
Color:		6			
General Color:		BROWN			
Mat1:		28			
Most Common Material:		SAND			
Mat2:		11			
Mat2 Desc:		GRAVEL			
Mat3:		26			
Mat3 Desc:		ROCK			
Formation Top Depth:		15			
Formation End Depth:		18			
Formation End Depth UOM:		ft			
<u>Annular Space/Abandonment Sealing Record</u>					
Plug ID:		1007812243			
Layer:		1			
Plug From:		0			
Plug To:		7.5			
Plug Depth UOM:		ft			
<u>Annular Space/Abandonment Sealing Record</u>					
Plug ID:		1007812244			
Layer:		2			
Plug From:		7.5			
Plug To:		11			
Plug Depth UOM:		ft			

Map Key	Number of Records	Direction/ Distance (m)	Elev/Diff (m)	Site	DB
---------	-------------------	----------------------------	------------------	------	----

Method of Construction & Well Use

Method Construction ID: 1007813408
Method Construction Code: 5
Method Construction: Air Percussion
Other Method Construction:

Pipe Information

Pipe ID: 1007809960
Casing No: 0
Comment:
Alt Name:

Construction Record - Casing

Casing ID: 1007813801
Layer: 1
Material: 5
Open Hole or Material: PLASTIC
Depth From: 0
Depth To: 6.5
Casing Diameter: 5.2
Casing Diameter UOM: Inch
Casing Depth UOM: ft

Construction Record - Screen

Screen ID: 1007814295
Layer: 1
Slot: 10
Screen Top Depth: 6.5
Screen End Depth: 11
Screen Material: 5
Screen Depth UOM: ft
Screen Diameter UOM: Inch
Screen Diameter: 6.03

Results of Well Yield Testing

Pump Test ID: 1007814657
Pump Set At:
Static Level:
Final Level After Pumping:
Recommended Pump Depth:
Pumping Rate:
Flowing Rate:
Recommended Pump Rate:
Levels UOM: ft
Rate UOM: GPM
Water State After Test Code:
Water State After Test:
Pumping Test Method: 0
Pumping Duration HR:
Pumping Duration MIN:
Flowing:

Hole Diameter

Map Key	Number of Records	Direction/ Distance (m)	Elev/Diff (m)	Site	DB
<hr/>					
Hole ID:		1007813128			
Diameter:		11.43			
Depth From:		0			
Depth To:		5.49			
Hole Depth UOM:		ft			
Hole Diameter UOM:		Inch			
<u>Hole Diameter</u>					
Hole ID:		1007813129			
Diameter:		7.62			
Depth From:		5.49			
Depth To:		6			
Hole Depth UOM:		ft			
Hole Diameter UOM:		Inch			
<hr/>					
<u>32</u>	1 of 1	ESE/187.2	49.9 / -0.03	150 Middle Street	FCS
				Ottawa ON	
SGC:		3506008			
Site ID:		00024007			
Departmental ID:					
Depart Code:		NCC			
Class Type:		1			
Class:		High Priority for Action			
Site Name:		150 Middle Street			
Site Name (FR):		150 Rue Middle			
Site Status:		Active			
Site Status Desc:		Detailed testing completed. Remedial action plan under development.			
Site Status (FR):		Active			
Description (FR):		Analyse détaillée terminée. Élaboration du plan d'assainissement en cours.			
Involv Code:					
Census Division:					
Municipality:		Ottawa			
Census Sub Class:					
Latitude:		45.419895			
Longitude:		-75.714145			
Location:					
Protected Data:					
FED:		075			
Fed Electoral District:		Ottawa Centre			
Fed Electoral District (FR):		Ottawa-Centre			
Metro:					
Nearest Pop. Area:					
Highest Step Cmpltd:		6			
Site Deleted Flag:					
Created:		2017-05-17T11:57:00			
Modified:		2020-06-11T21:08:39.870			
Property No.:		01939			
Est m³ Contmnted:					
Est Ha Contmnted:		0.2200			
Est Tons Contamin:					
Est Population at 1 Km:		8,648			
Est Population at 5 Km:		223,980			
Est Population at 10 Km:		640,394			
Est Population at 25 Km:		1,219,095			
Est Population at 50 Km:		1,437,377			
Reporting Org:					
Reporting Org (FR):					
Reason for Involv:		Federal Real Property			
Reason for Involv (FR):		Biens immobiliers fédéraux			
Liabile Third Party:					
Class (FR):		Priorité d'intervention élevée			

Map Key	Number of Records	Direction/ Distance (m)	Elev/Diff (m)	Site	DB
Action Plan:					
Action Plan (FR):					
Site Mgmt Strategy:		Additional assessment, Risk Management			
Minimap URL:		http://www.tbs-sct.gc.ca/fcsi-rscf/minimap.aspx?fsi=00024007			
Additional Info:					
Additional Info (FR):					
<u>Management</u>					
Management Code:		B			
Management Type (EN):		Risk Management			
Management Type (FR):		Gestion du risque			
Management Code:		5			
Management Type (EN):		Additional assessment			
Management Type (FR):		Évaluation complémentaire			
<u>Contamination</u>					
Contaminant:		PHCs (petroleum hydrocarbons)			
Contamination (FR):		HCP (hydrocarbures pétroliers)			
Medium Code:		5			
Medium:		Soil			
Medium (FR):		Sol			
Contaminant:		Metal, metalloid, and organometallic			
Contamination (FR):		Métaux, métalloïdes, et organométalliques			
Medium Code:		5			
Medium:		Soil			
Medium (FR):		Sol			
Contaminant:		PAHs (polycyclic aromatic hydrocarbon)			
Contamination (FR):		HAP (hydrocarbures aromatiques polycycliques)			
Medium Code:		5			
Medium:		Soil			
Medium (FR):		Sol			
Contaminant:		Metal, metalloid, and organometallic			
Contamination (FR):		Métaux, métalloïdes, et organométalliques			
Medium Code:		2			
Medium:		Groundwater			
Medium (FR):		Eau souterraine			
Contaminant:		Energetics			
Contamination (FR):		Matériel énergétique			
Medium Code:		9			
Medium:		Other medium			
Medium (FR):		Autre milieu			
<u>Annual Data</u>					
Fiscal Year:		2016-2017			
Reporting Organization:		NCC			
Reporting Organization (EN):		National Capital Commission			
Reporting Organization (FR):		Commission de la Capitale nationale			
Class Type:					
Class (EN):					
Class (FR):					
CCME Flag:					
CCME NCS Year:					
Step Name (EN):					
Step Name (FR):					
Highest Step Completed:		01			

Map Key	Number of Records	Direction/ Distance (m)	Elev/Diff (m)	Site	DB
---------	-------------------	----------------------------	------------------	------	----

Highest Step Completed Desc:

Planned Compl Date Step7:

Planned Compl Date Step8:

Planned Compl Date Step9:

Created:

Modified:

NCSCS Year:

Closed: No

Actual Cubic Metres Rem: 0.0000

Actual Hectares Rem: 0.0000

Actual Tons Remediated: 0.0000

Total Asmt Expenditure: 23153.18

Total Remediation Expenditure: 0.00

Total Care/Maint Expenditur: 0.00

Total Mntring Expenditure: 0.00

Ttl Expenditure Reduc Liabil:

FCSAP Asmt Expenditure: 18522.54

FCSAP Remed Expenditure: 0.00

FCSAP Care/Maint Expenditur: 0.00

FCSAP Mntring Expenditure: 0.00

Annual Data

Fiscal Year: 2019-2020

Reporting Organization: NCC

Reporting Organization (EN): National Capital Commission

Reporting Organization (FR): Commission de la Capitale nationale

Class Type:

Class (EN):

Class (FR):

CCME Flag:

CCME NCS Year:

Step Name (EN):

Step Name (FR):

Highest Step Completed: 06

Highest Step Completed Desc:

Planned Compl Date Step7:

Planned Compl Date Step8:

Planned Compl Date Step9:

Created:

Modified:

NCSCS Year:

Closed: No

Actual Cubic Metres Rem: 0.0000

Actual Hectares Rem: 0.0000

Actual Tons Remediated: 0.0000

Total Asmt Expenditure: 0.00

Total Remediation Expenditure: 174479.00

Total Care/Maint Expenditur: 0.00

Total Mntring Expenditure: 0.00

Ttl Expenditure Reduc Liabil:

FCSAP Asmt Expenditure: 0.00

FCSAP Remed Expenditure: 148307.00

FCSAP Care/Maint Expenditur: 0.00

FCSAP Mntring Expenditure: 0.00

Annual Data

Fiscal Year: 2017-2018

Reporting Organization: NCC

Reporting Organization (EN): National Capital Commission

Reporting Organization (FR): Commission de la Capitale nationale

Class Type:

Class (EN):

Map Key	Number of Records	Direction/ Distance (m)	Elev/Diff (m)	Site	DB
Class (FR): CCME Flag: CCME NCS Year: Step Name (EN): Step Name (FR): Highest Step Completed: 04 Highest Step Completed Desc: Planned Compl Date Step7: Planned Compl Date Step8: Planned Compl Date Step9: Created: Modified: NCSCS Year: Closed: No Actual Cubic Metres Rem: 0.0000 Actual Hectares Rem: 0.0000 Actual Tons Remediated: 0.0000 Total Asmt Expenditure: 14438.00 Total Remediation Expenditure: 0.00 Total Care/Maint Expenditur: 0.00 Total Mntring Expenditure: 0.00 Ttl Expenditure Reduc Liabil: FCSAP Asmt Expenditure: 11550.40 FCSAP Remed Expenditure: 0.00 FCSAP Care/Maint Expenditur: 0.00 FCSAP Mntring Expenditure: 0.00					
<u>Annual Data</u>					
Fiscal Year: 2018-2019 Reporting Organization: NCC Reporting Organization (EN): National Capital Commission Reporting Organization (FR): Commission de la Capitale nationale Class Type: Class (EN): Class (FR): CCME Flag: CCME NCS Year: Step Name (EN): Step Name (FR): Highest Step Completed: 06 Highest Step Completed Desc: Planned Compl Date Step7: Planned Compl Date Step8: Planned Compl Date Step9: Created: Modified: NCSCS Year: Closed: No Actual Cubic Metres Rem: 0.0000 Actual Hectares Rem: 0.0000 Actual Tons Remediated: 0.0000 Total Asmt Expenditure: 0.00 Total Remediation Expenditure: 34696.99 Total Care/Maint Expenditur: 0.00 Total Mntring Expenditure: 0.00 Ttl Expenditure Reduc Liabil: FCSAP Asmt Expenditure: 0.00 FCSAP Remed Expenditure: 29492.44 FCSAP Care/Maint Expenditur: 0.00 FCSAP Mntring Expenditure: 0.00					
33	1 of 90	SW/195.6	49.1 / -0.85	E.B. EDDY FOREST PRODUCTS LTD. 6 BOOTH STREET	CA

Map Key	Number of Records	Direction/ Distance (m)	Elev/Diff (m)	Site	DB
---------	-------------------	----------------------------	------------------	------	----

OTTAWA CITY ON K1R 6K8

Certificate #: 8-4012-92-
Application Year: 92
Issue Date: 3/5/1992
Approval Type: Industrial air
Status: Approved
Application Type:
Client Name:
Client Address:
Client City:
Client Postal Code:
Project Description: 2 NG DRYERS FOR PAPER COATING
Contaminants: Ammonia, Nitrogen Oxides
Emission Control:

33	2 of 90	SW/195.6	49.1 / -0.85	E.B. EDDY FOREST PRODUCTS LTD. 6 BOOTH ST., SPECIALTY MILL OTTAWA CITY ON K1R 6K8	CA
--------------------	---------	----------	--------------	---	----

Certificate #: 4-0035-94-
Application Year: 94
Issue Date: 5/17/1994
Approval Type: Industrial wastewater
Status: Approved
Application Type:
Client Name:
Client Address:
Client City:
Client Postal Code:
Project Description: PUMPING STATION AT PRESENT CLARIFIER
Contaminants:
Emission Control:

33	3 of 90	SW/195.6	49.1 / -0.85	E.B. EDDY FOREST PRODUCTS LTD. OTTAWA ON	SRDS
--------------------	---------	----------	--------------	---	------

Company Code: Works ID: 186 SIC: 2711 SIC1: 2711 SIC1 Desc: PULP INDUSTRY SIC2: SIC2 Desc: SIC3: SIC3 Desc: Body of Water: Terminal Stream: SIC Desc: PULP INDUSTRY Mailing Address: 6 BOOT ST. BUILDING 540, OTTAWA K1Y 4L5 Corp Address: 6 BOOT ST. BUILDING 540	Sector: Region: MOE EASTERN REGION District: MOE OTTAWA DISTRICT UTM Zone: 18 UTM Easting: 443750 UTM Northing: 5029500 UTM Precision: Minor Basin: ST. LAWRENCE R. Major Basin: GREAT LAKES Report Year: 1990-1994
---	--

MISA Industrial Wastewater Discharge

Company Code: Control Point Id: 14 Sample Date: Regulation: Value:	Result Structure: Param Reported As: Frequency: Sector: PULP AND PAPER Component Type:
---	---

Map Key	Number of Records	Direction/ Distance (m)	Elev/Diff (m)	Site	DB
Unit Of Measure:					
Control Point Name:		WATER INTAKE			
Parameter Name:					
33	4 of 90	SW/195.6	49.1 / -0.85	E.B. EDDY FOREST PRODUCTS LTD. OTTAWA RIVER OTTAWA MILL 6 BOOTH STREET OTTAWA CITY ON	SPL
Ref No:	95404			Discharger Report:	
Site No:				Material Group:	
Incident Dt:	1/17/1994			Health/Env Conseq:	
Year:				Client Type:	
Incident Cause:	VALVE/FITTING LEAK OR FAILURE			Sector Type:	
Incident Event:				Agency Involved:	
Contaminant Code:				Nearest Watercourse:	
Contaminant Name:				Site Address:	
Contaminant Limit 1:				Site District Office:	
Contam Limit Freq 1:				Site Postal Code:	
Contaminant UN No 1:				Site Region:	
Environment Impact:	NOT ANTICIPATED			Site Municipality:	20101
Nature of Impact:				Site Lot:	
Receiving Medium:	WATER			Site Conc:	
Receiving Env:				Northing:	5029600.00
MOE Response:				Easting:	443800.00
Dt MOE Arvl on Scn:				Site Geo Ref Accu:	
MOE Reported Dt:	1/17/1994			Site Map Datum:	
Dt Document Closed:				SAC Action Class:	
Incident Reason:	EQUIPMENT FAILURE			Source Type:	
Site Name:					
Site County/District:					
Site Geo Ref Meth:					
Incident Summary:	E.B. EDDY FOREST PROD. -450 L OF BIOCIDES SPILT, 20 L TO CLARIFIER.				
Contaminant Qty:					

33	5 of 90	SW/195.6	49.1 / -0.85	E.B. EDDY FOREST PRODUCTS LTD. OTTAWA RIVER OTTAWA MILL 6 BOOTH STREET OTTAWA CITY ON	SPL
Ref No:	112333			Discharger Report:	
Site No:				Material Group:	
Incident Dt:	4/25/1995			Health/Env Conseq:	
Year:				Client Type:	
Incident Cause:	PIPE/HOSE LEAK			Sector Type:	
Incident Event:				Agency Involved:	
Contaminant Code:				Nearest Watercourse:	
Contaminant Name:				Site Address:	
Contaminant Limit 1:				Site District Office:	
Contam Limit Freq 1:				Site Postal Code:	
Contaminant UN No 1:				Site Region:	
Environment Impact:	NOT ANTICIPATED			Site Municipality:	20101
Nature of Impact:				Site Lot:	
Receiving Medium:	LAND / WATER			Site Conc:	
Receiving Env:				Northing:	5029600.00
MOE Response:				Easting:	443800.00
Dt MOE Arvl on Scn:				Site Geo Ref Accu:	
MOE Reported Dt:	4/25/1995			Site Map Datum:	
Dt Document Closed:				SAC Action Class:	
Incident Reason:	EQUIPMENT FAILURE			Source Type:	
Site Name:					
Site County/District:					
Site Geo Ref Meth:					

Map Key	Number of Records	Direction/ Distance (m)	Elev/Diff (m)	Site	DB
Incident Summary:		E.B.EDDY-4.5 M3 PAPER EFFLUENT TO OTTAWA RIVER,LINE LEAK,LINE SHUTDOWN.			
Contaminant Qty:					
33	6 of 90	SW/195.6	49.1 / -0.85	E.B. EDDY FOREST PRODUCTS LTD. OTTAWA RIVER OTTAWA MILL 6 BOOTH STREET OTTAWA CITY ON	SPL
Ref No:	115274			Discharger Report:	
Site No:				Material Group:	
Incident Dt:	7/4/1995			Health/Env Conseq:	
Year:				Client Type:	
Incident Cause:	PIPE/HOSE LEAK			Sector Type:	
Incident Event:				Agency Involved:	
Contaminant Code:				Nearest Watercourse:	
Contaminant Name:				Site Address:	
Contaminant Limit 1:				Site District Office:	
Contam Limit Freq 1:				Site Postal Code:	
Contaminant UN No 1:				Site Region:	
Environment Impact:	POSSIBLE			Site Municipality:	20101
Nature of Impact:	Water course or lake			Site Lot:	
Receiving Medium:	WATER			Site Conc:	
Receiving Env:				Northing:	5029600.00
MOE Response:				Easting:	443800.00
Dt MOE Arvl on Scn:				Site Geo Ref Accu:	
MOE Reported Dt:	7/4/1995			Site Map Datum:	
Dt Document Closed:				SAC Action Class:	
Incident Reason:	OVERSTRESS/OVERPRESSURE			Source Type:	
Site Name:					
Site County/District:					
Site Geo Ref Meth:					
Incident Summary:	EB EDDY:WASTE PIPELINE TO QUEBEC LEAKED TO RIVER. CAUSED BY WATER HAMMER.				
Contaminant Qty:					
33	7 of 90	SW/195.6	49.1 / -0.85	Domtar Inc. 6 Booth St Ottawa ON K1R 6K8	SCT
Established:	1851				
Plant Size (ft²):					
Employment:					
--Details--					
Description:	Paper (except Newsprint) Mills				
SIC/NAICS Code:	322121				
33	8 of 90	SW/195.6	49.1 / -0.85	E.B. EDDY FOREST PRODUCTS LTD. 6 BOOTH STREET; BOX 3521, STATION C OTTAWA ON K1R 6K8	NPCB
Company Code:	00102				
Industry:	Forestry/Pulp/Paper				
Site Status:					
Transaction Date:	12/7/1990				
Inspection Date:					
33	9 of 90	SW/195.6	49.1 / -0.85	E.B. EDDY FOREST PRODUCTS LTD. BOX 3521 STATION C; 6 BOOTH STREET BOX	NPCB

Map Key	Number of Records	Direction/ Distance (m)	Elev/Diff (m)	Site	DB
				3521 STATION C; 6 BOOTH STREET OTTAWA ON K1R 6K8	
Company Code:		O0102			
Industry:		Forestry/Pulp/Paper			
Site Status:					
Transaction Date:		10/8/1993			
Inspection Date:					
33	10 of 90	SW/195.6	49.1 / -0.85	E.B. EDDY FOREST PRODUCTS LIMITED 6 BOOTH STREET OTTAWA ON K1R 6K8	NPCB
Company Code:		F1481			
Industry:					
Site Status:					
Transaction Date:		1/29/1996			
Inspection Date:					
--Details--					
Label:					
Serial No.:					
PCB Type/Code:		Askarel			
Location:					
Item/State:					
No. of Items:					
Manufacturer:					
Status:		Stored for Disposal			
Contents:		0.00 KG			
33	11 of 90	SW/195.6	49.1 / -0.85	E.B. EDDY FOREST PRODUCTS LTD. OTTAWA RIVER AT THE EDDY, E.B. MILLS OTTAWA MILL 6 BOOTH STREET OTTAWA CITY ON	SPL
Ref No:	3745			Discharger Report:	
Site No:				Material Group:	
Incident Dt:	5/15/1988			Health/Env Conseq:	
Year:				Client Type:	
Incident Cause:	WASTEWATER DISCHARGE TO WATERCOURSE			Sector Type:	
Incident Event:				Agency Involved:	
Contaminant Code:				Nearest Watercourse:	
Contaminant Name:				Site Address:	
Contaminant Limit 1:				Site District Office:	
Contam Limit Freq 1:				Site Postal Code:	
Contaminant UN No 1:				Site Region:	
Environment Impact:				Site Municipality:	20101
Nature of Impact:				Site Lot:	
Receiving Medium:	WATER			Site Conc:	
Receiving Env:				Northing:	5029600.00
MOE Response:				Easting:	443800.00
Dt MOE Arvl on Scn:				Site Geo Ref Accu:	
MOE Reported Dt:	5/15/1988			Site Map Datum:	
Dt Document Closed:				SAC Action Class:	
Incident Reason:	EQUIPMENT FAILURE			Source Type:	
Site Name:					
Site County/District:					
Site Geo Ref Meth:					
Incident Summary:	EDDY, E. B. MILLS - 1.5 TONNES OF SUSP. SOLIDS IN OTTAWA RIVER.				
Contaminant Qty:					

Map Key	Number of Records	Direction/ Distance (m)	Elev/Diff (m)	Site	DB
33	12 of 90	SW/195.6	49.1 / -0.85	E.B. EDDY FOREST PRODUCTS LTD. OTTAWA RIVER BY PLACE DU PORTAGE, HULL QC OTTAWA MILL 6 BOOTH STREET OTTAWA CITY ON	SPL
Ref No:	4988			Discharger Report:	
Site No:				Material Group:	
Incident Dt:	6/10/1988			Health/Env Conseq:	
Year:				Client Type:	
Incident Cause:	WASTEWATER DISCHARGE TO WATERCOURSE			Sector Type:	
Incident Event:				Agency Involved:	
Contaminant Code:				Nearest Watercourse:	
Contaminant Name:				Site Address:	
Contaminant Limit 1:				Site District Office:	
Contam Limit Freq 1:				Site Postal Code:	
Contaminant UN No 1:				Site Region:	
Environment Impact:	NOT ANTICIPATED			Site Municipality:	20101
Nature of Impact:				Site Lot:	
Receiving Medium:	WATER			Site Conc:	
Receiving Env:				Northing:	5029600.00
MOE Response:				Easting:	443800.00
Dt MOE Arvl on Scn:				Site Geo Ref Accu:	
MOE Reported Dt:	6/10/1988			Site Map Datum:	
Dt Document Closed:				SAC Action Class:	
Incident Reason:	EQUIPMENT FAILURE			Source Type:	
Site Name:					
Site County/District:					
Site Geo Ref Meth:					
Incident Summary:	E. B. EDDY - 1330 L TITANIUM DIOXIDE TO OTTAWA RIVER.				
Contaminant Qty:					

33	13 of 90	SW/195.6	49.1 / -0.85	E.B. EDDY FOREST PRODUCTS LTD. OTTAWA MILL 6 BOOTH STREET OTTAWA CITY ON K1R 6K8	SPL
Ref No:	24387			Discharger Report:	
Site No:				Material Group:	
Incident Dt:	8/26/1989			Health/Env Conseq:	
Year:				Client Type:	
Incident Cause:	VALVE/FITTING LEAK OR FAILURE			Sector Type:	
Incident Event:				Agency Involved:	
Contaminant Code:				Nearest Watercourse:	
Contaminant Name:				Site Address:	
Contaminant Limit 1:				Site District Office:	
Contam Limit Freq 1:				Site Postal Code:	
Contaminant UN No 1:				Site Region:	
Environment Impact:				Site Municipality:	20101
Nature of Impact:				Site Lot:	
Receiving Medium:	WATER			Site Conc:	
Receiving Env:				Northing:	5029600.00
MOE Response:				Easting:	443800.00
Dt MOE Arvl on Scn:				Site Geo Ref Accu:	
MOE Reported Dt:	8/28/1989			Site Map Datum:	
Dt Document Closed:				SAC Action Class:	
Incident Reason:	ERROR			Source Type:	
Site Name:					
Site County/District:					
Site Geo Ref Meth:					
Incident Summary:	E.B. EDDY- SPILL OF 330 KG OF TITANIUM DIOXIDE TORIVER				
Contaminant Qty:					

Map Key	Number of Records	Direction/ Distance (m)	Elev/Diff (m)	Site	DB
33	14 of 90	SW/195.6	49.1 / -0.85	E.B. EDDY FOREST PRODUCTS LTD. OTTAWA RIVER OTTAWA MILL 6 BOOTH STREET OTTAWA CITY ON	SPL
Ref No:	25133			Discharger Report:	
Site No:				Material Group:	
Incident Dt:	9/11/1989			Health/Env Conseq:	
Year:				Client Type:	
Incident Cause:	CONTAINER OVERFLOW			Sector Type:	
Incident Event:				Agency Involved:	
Contaminant Code:				Nearest Watercourse:	
Contaminant Name:				Site Address:	
Contaminant Limit 1:				Site District Office:	
Contam Limit Freq 1:				Site Postal Code:	
Contaminant UN No 1:				Site Region:	
Environment Impact:				Site Municipality:	20101
Nature of Impact:				Site Lot:	
Receiving Medium:	WATER			Site Conc:	
Receiving Env:				Northing:	5029600.00
MOE Response:				Easting:	443800.00
Dt MOE Arvl on Scn:				Site Geo Ref Accu:	
MOE Reported Dt:	9/11/1989			Site Map Datum:	
Dt Document Closed:				SAC Action Class:	
Incident Reason:	ERROR			Source Type:	
Site Name:					
Site County/District:					
Site Geo Ref Meth:					
Incident Summary:	E.B. EDDY - 85 LITRES OF LUBE OIL TO OTTAWA RIVER.				
Contaminant Qty:					

33	15 of 90	SW/195.6	49.1 / -0.85	E.B. EDDY FOREST PRODUCTS LTD. OTTAWA RIVER OTTAWA MILL 6 BOOTH STREET OTTAWA CITY ON	SPL
Ref No:	25976			Discharger Report:	
Site No:				Material Group:	
Incident Dt:	9/30/1989			Health/Env Conseq:	
Year:				Client Type:	
Incident Cause:	VALVE/FITTING LEAK OR FAILURE			Sector Type:	
Incident Event:				Agency Involved:	
Contaminant Code:				Nearest Watercourse:	
Contaminant Name:				Site Address:	
Contaminant Limit 1:				Site District Office:	
Contam Limit Freq 1:				Site Postal Code:	
Contaminant UN No 1:				Site Region:	
Environment Impact:				Site Municipality:	20101
Nature of Impact:				Site Lot:	
Receiving Medium:	LAND / WATER			Site Conc:	
Receiving Env:				Northing:	5029600.00
MOE Response:				Easting:	443800.00
Dt MOE Arvl on Scn:				Site Geo Ref Accu:	
MOE Reported Dt:	9/30/1989			Site Map Datum:	
Dt Document Closed:				SAC Action Class:	
Incident Reason:	GASKET/JOINT			Source Type:	
Site Name:					
Site County/District:					
Site Geo Ref Meth:					
Incident Summary:	E.B. EDDY - LOST 135L OF HYDRAULIC OIL TO CLARIFIER.				
Contaminant Qty:					

Map Key	Number of Records	Direction/ Distance (m)	Elev/Diff (m)	Site	DB
33	16 of 90	SW/195.6	49.1 / -0.85	E.B. EDDY FOREST PRODUCTS LTD. OTTAWA MILL 6 BOOTH STREET OTTAWA CITY ON K1R 6K8	SPL
Ref No:	33024			Discharger Report:	
Site No:				Material Group:	
Incident Dt:	4/9/1990			Health/Env Conseq:	
Year:				Client Type:	
Incident Cause:	OTHER CAUSE (N.O.S.)			Sector Type:	
Incident Event:				Agency Involved:	
Contaminant Code:				Nearest Watercourse:	
Contaminant Name:				Site Address:	
Contaminant Limit 1:				Site District Office:	
Contam Limit Freq 1:				Site Postal Code:	
Contaminant UN No 1:				Site Region:	
Environment Impact:	NOT ANTICIPATED			Site Municipality:	20101
Nature of Impact:				Site Lot:	
Receiving Medium:	LAND			Site Conc:	
Receiving Env:				Northing:	5029600.00
MOE Response:				Easting:	443800.00
Dt MOE Arvl on Scn:				Site Geo Ref Accu:	
MOE Reported Dt:	4/9/1990			Site Map Datum:	
Dt Document Closed:				SAC Action Class:	
Incident Reason:	ERROR			Source Type:	
Site Name:					
Site County/District:					
Site Geo Ref Meth:					
Incident Summary:	GLENGARRY TRANSPORT - 10 L ORTHODICHLOROBENZENETO GROUND.				
Contaminant Qty:					

33	17 of 90	SW/195.6	49.1 / -0.85	E.B. EDDY FOREST PRODUCTS LTD. OTTAWA RIVER OTTAWA MILL 6 BOOTH STREET OTTAWA CITY ON	SPL
Ref No:	38098			Discharger Report:	
Site No:				Material Group:	
Incident Dt:	7/23/1990			Health/Env Conseq:	
Year:				Client Type:	
Incident Cause:	VALVE/FITTING LEAK OR FAILURE			Sector Type:	
Incident Event:				Agency Involved:	
Contaminant Code:				Nearest Watercourse:	
Contaminant Name:				Site Address:	
Contaminant Limit 1:				Site District Office:	
Contam Limit Freq 1:				Site Postal Code:	
Contaminant UN No 1:				Site Region:	
Environment Impact:	CONFIRMED			Site Municipality:	88405
Nature of Impact:	Water course or lake			Site Lot:	
Receiving Medium:	WATER			Site Conc:	
Receiving Env:				Northing:	5029600.00
MOE Response:				Easting:	443800.00
Dt MOE Arvl on Scn:				Site Geo Ref Accu:	
MOE Reported Dt:	7/23/1990			Site Map Datum:	
Dt Document Closed:				SAC Action Class:	
Incident Reason:	ERROR			Source Type:	
Site Name:					
Site County/District:					
Site Geo Ref Meth:					
Incident Summary:	E.B. EDDY-100 L HYDRAULICOIL TO OTTAWA RIVER.				
Contaminant Qty:					

Map Key	Number of Records	Direction/ Distance (m)	Elev/Diff (m)	Site	DB
33	18 of 90	SW/195.6	49.1 / -0.85	E.B. EDDY FOREST PRODUCTS LT OTTAWA MILL 6 BOOTH STREET OTTAWA CITY ON K1R 6K8	SPL
Ref No:	43814			Discharger Report:	
Site No:				Material Group:	
Incident Dt:	11/22/1990			Health/Env Conseq:	
Year:				Client Type:	
Incident Cause:	VALVE/FITTING LEAK OR FAILURE			Sector Type:	
Incident Event:				Agency Involved:	
Contaminant Code:				Nearest Watercourse:	
Contaminant Name:				Site Address:	
Contaminant Limit 1:				Site District Office:	
Contam Limit Freq 1:				Site Postal Code:	
Contaminant UN No 1:				Site Region:	
Environment Impact:	NOT ANTICIPATED			Site Municipality:	20101
Nature of Impact:				Site Lot:	
Receiving Medium:	LAND			Site Conc:	
Receiving Env:				Northing:	5029600.00
MOE Response:				Easting:	443800.00
Dt MOE Arvl on Scn:				Site Geo Ref Accu:	
MOE Reported Dt:	11/22/1990			Site Map Datum:	
Dt Document Closed:				SAC Action Class:	
Incident Reason:	NEGLIGENCE (APPARENT)			Source Type:	
Site Name:					
Site County/District:					
Site Geo Ref Meth:					
Incident Summary:	E.B. EDDY FOREST PRODUCTS- .5 L OF PAPER DYE TO PAVEMENT FROM BARREL.				
Contaminant Qty:					

33	19 of 90	SW/195.6	49.1 / -0.85	E.B. EDDY FOREST PRODUCTS LTD. OTTAWA RIVER OTTAWA MILL 6 BOOTH STREET OTTAWA CITY ON	SPL
Ref No:	76942			Discharger Report:	
Site No:				Material Group:	
Incident Dt:	9/29/1992			Health/Env Conseq:	
Year:				Client Type:	
Incident Cause:	UNKNOWN			Sector Type:	
Incident Event:				Agency Involved:	
Contaminant Code:				Nearest Watercourse:	
Contaminant Name:				Site Address:	
Contaminant Limit 1:				Site District Office:	
Contam Limit Freq 1:				Site Postal Code:	
Contaminant UN No 1:				Site Region:	
Environment Impact:	POSSIBLE			Site Municipality:	20101
Nature of Impact:	Water course or lake			Site Lot:	
Receiving Medium:	WATER			Site Conc:	
Receiving Env:				Northing:	5029600.00
MOE Response:				Easting:	443800.00
Dt MOE Arvl on Scn:				Site Geo Ref Accu:	
MOE Reported Dt:	9/30/1992			Site Map Datum:	
Dt Document Closed:				SAC Action Class:	
Incident Reason:	EQUIPMENT FAILURE			Source Type:	
Site Name:					
Site County/District:					
Site Geo Ref Meth:					
Incident Summary:	E.B. EDDY: EFFLUENT WITH PH OF 11 DISCHARGED TO OTTAWA RIVER.				
Contaminant Qty:					

Map Key	Number of Records	Direction/ Distance (m)	Elev/Diff (m)	Site	DB
33	20 of 90	SW/195.6	49.1 / -0.85	E.B. EDDY FOREST PRODUCTS LTD. OTTAWA RIVER OTTAWA MILL 6 BOOTH STREET OTTAWA CITY ON	SPL
Ref No:	78834			Discharger Report:	
Site No:				Material Group:	
Incident Dt:	11/14/1992			Health/Env Conseq:	
Year:				Client Type:	
Incident Cause:	VALVE/FITTING LEAK OR FAILURE			Sector Type:	
Incident Event:				Agency Involved:	
Contaminant Code:				Nearest Watercourse:	
Contaminant Name:				Site Address:	
Contaminant Limit 1:				Site District Office:	
Contam Limit Freq 1:				Site Postal Code:	
Contaminant UN No 1:				Site Region:	
Environment Impact:	NOT ANTICIPATED			Site Municipality:	20101
Nature of Impact:				Site Lot:	
Receiving Medium:	WATER			Site Conc:	
Receiving Env:				Northing:	5029600.00
MOE Response:				Easting:	443800.00
Dt MOE Arvl on Scn:				Site Geo Ref Accu:	
MOE Reported Dt:	11/14/1992			Site Map Datum:	
Dt Document Closed:				SAC Action Class:	
Incident Reason:	ERROR			Source Type:	
Site Name:					
Site County/District:					
Site Geo Ref Meth:					
Incident Summary:	E.B. EDDY FOREST PROD. - 180KG DRY STARCH TO CLAR-IFIER: OPERATOR ERROR.				
Contaminant Qty:					

33	21 of 90	SW/195.6	49.1 / -0.85	E.B. EDDY FOREST PRODUCTS LTD. OTTAWA MILL 6 BOOTH STREET OTTAWA CITY ON K1R 6K8	SPL
Ref No:	79524			Discharger Report:	
Site No:				Material Group:	
Incident Dt:	12/3/1992			Health/Env Conseq:	
Year:				Client Type:	
Incident Cause:	PIPE/HOSE LEAK			Sector Type:	
Incident Event:				Agency Involved:	
Contaminant Code:				Nearest Watercourse:	
Contaminant Name:				Site Address:	
Contaminant Limit 1:				Site District Office:	
Contam Limit Freq 1:				Site Postal Code:	
Contaminant UN No 1:				Site Region:	
Environment Impact:	NOT ANTICIPATED			Site Municipality:	20101
Nature of Impact:				Site Lot:	
Receiving Medium:	WATER			Site Conc:	
Receiving Env:				Northing:	5029600.00
MOE Response:				Easting:	443800.00
Dt MOE Arvl on Scn:				Site Geo Ref Accu:	
MOE Reported Dt:	12/3/1992			Site Map Datum:	
Dt Document Closed:				SAC Action Class:	
Incident Reason:	EQUIPMENT FAILURE			Source Type:	
Site Name:					
Site County/District:					
Site Geo Ref Meth:					
Incident Summary:	E.B. EDDY - 900 L OF COATING TO CLARIFIER				
Contaminant Qty:					

Map Key	Number of Records	Direction/ Distance (m)	Elev/Diff (m)	Site	DB
33	22 of 90	SW/195.6	49.1 / -0.85	E.B. EDDY FOREST PRODUCTS LTD. OTTAWA RIVER OTTAWA MILL 6 BOOTH STREET OTTAWA CITY ON	SPL
Ref No:	85645			Discharger Report:	
Site No:				Material Group:	
Incident Dt:	5/15/1993			Health/Env Conseq:	
Year:				Client Type:	
Incident Cause:	OTHER CAUSE (N.O.S.)			Sector Type:	
Incident Event:				Agency Involved:	
Contaminant Code:				Nearest Watercourse:	
Contaminant Name:				Site Address:	
Contaminant Limit 1:				Site District Office:	
Contam Limit Freq 1:				Site Postal Code:	
Contaminant UN No 1:				Site Region:	
Environment Impact:	NOT ANTICIPATED			Site Municipality:	20101
Nature of Impact:				Site Lot:	
Receiving Medium:	WATER			Site Conc:	
Receiving Env:				Northing:	5029600.00
MOE Response:				Easting:	443800.00
Dt MOE Arvl on Scn:				Site Geo Ref Accu:	
MOE Reported Dt:	5/16/1993			Site Map Datum:	
Dt Document Closed:				SAC Action Class:	
Incident Reason:	STORM/FLOOD/WIND			Source Type:	
Site Name:					
Site County/District:					
Site Geo Ref Meth:					
Incident Summary:	E.B. EDDY FOREST PRODUCTS- 1 L OF OIL TO OTTAWA RIVER				
Contaminant Qty:					

33	23 of 90	SW/195.6	49.1 / -0.85	E.B. EDDY FOREST PRODUCTS LTD. OTTAWA RIVER OTTAWA MILL 6 BOOTH STREET OTTAWA CITY ON	SPL
Ref No:	85832			Discharger Report:	
Site No:				Material Group:	
Incident Dt:	5/20/1993			Health/Env Conseq:	
Year:				Client Type:	
Incident Cause:	VALVE/FITTING LEAK OR FAILURE			Sector Type:	
Incident Event:				Agency Involved:	
Contaminant Code:				Nearest Watercourse:	
Contaminant Name:				Site Address:	
Contaminant Limit 1:				Site District Office:	
Contam Limit Freq 1:				Site Postal Code:	
Contaminant UN No 1:				Site Region:	
Environment Impact:	NOT ANTICIPATED			Site Municipality:	20101
Nature of Impact:				Site Lot:	
Receiving Medium:	WATER			Site Conc:	
Receiving Env:				Northing:	5029600.00
MOE Response:				Easting:	443800.00
Dt MOE Arvl on Scn:				Site Geo Ref Accu:	
MOE Reported Dt:	5/20/1993			Site Map Datum:	
Dt Document Closed:				SAC Action Class:	
Incident Reason:	ERROR			Source Type:	
Site Name:					
Site County/District:					
Site Geo Ref Meth:					
Incident Summary:	E.B. EDDY FOREST PRODUCTS- 55 L OF BLUE DYE TO CLARIFIER				
Contaminant Qty:					

Map Key	Number of Records	Direction/ Distance (m)	Elev/Diff (m)	Site	DB
33	24 of 90	SW/195.6	49.1 / -0.85	E.B. EDDY FOREST PRODUCTS LTD. MR. C.H. DIFFIN 6 BOOTH ST OTTAWA ON K1R 6K8	PRT
Location ID: Type: Expiry Date: Capacity (L): Licence #:		10881 private 36368.00 0001051664			
33	25 of 90	SW/195.6	49.1 / -0.85	E.B. EDDY FOREST PRODUCTS LTD. MR. C.H. DIFFIN 6 BOOTH ST OTTAWA ON K1R6K8	PRT
Location ID: Type: Expiry Date: Capacity (L): Licence #:		10881 retail 1995-07-31 5000 0076427277			
33	26 of 90	SW/195.6	49.1 / -0.85	Domtar Eddy Specialty Papers 6 Booth Street Ottawa ON K1R 6K8	PAP
Company ID: Status: Type: Operation: Status Desc: Effluent Pollution Control: Company Name: Division: Company Mailing Address: Mailing Address: Mill Mailing Address: Mill Notes: History: Company History:		1833 Division HULL/OTTAWA DIVISION		Year: Description: Website:	
				1999 Mills	
33	27 of 90	SW/195.6	49.1 / -0.85	E.B. EDDY FOREST PRODUCTS LIMITED 6 BOOTH STREET BOOTH STREET OTTAWA ON K1R 6K8	NPCB
Company Code: Industry: Site Status: Transaction Date: Inspection Date:		F1302			
--Details--					
Label: Serial No.: PCB Type/Code: Location: Item/State: No. of Items: Manufacturer: Status:		In-Storage			

Map Key	Number of Records	Direction/ Distance (m)	Elev/Diff (m)	Site	DB
Contents:					
33	28 of 90	SW/195.6	49.1 / -0.85	E.B. EDDY FOREST PRODUCTS LTD. OTTAWA RIVER OTTAWA MILL 6 BOOTH STREET OTTAWA CITY ON K1R 6K8	SPL
Ref No:	219995			Discharger Report:	
Site No:				Material Group:	
Incident Dt:	1/18/2002			Health/Env Conseq:	
Year:				Client Type:	
Incident Cause:	PIPE/HOSE LEAK			Sector Type:	
Incident Event:				Agency Involved:	
Contaminant Code:				Nearest Watercourse:	
Contaminant Name:				Site Address:	
Contaminant Limit 1:				Site District Office:	
Contam Limit Freq 1:				Site Postal Code:	
Contaminant UN No 1:				Site Region:	
Environment Impact:	NOT ANTICIPATED			Site Municipality:	20107
Nature of Impact:				Site Lot:	
Receiving Medium:	WATER			Site Conc:	
Receiving Env:				Northing:	5029600
MOE Response:				Easting:	443800
Dt MOE Arvl on Scn:				Site Geo Ref Accu:	
MOE Reported Dt:	1/18/2002			Site Map Datum:	
Dt Document Closed:				SAC Action Class:	
Incident Reason:	EQUIPMENT FAILURE			Source Type:	
Site Name:					
Site County/District:					
Site Geo Ref Meth:					
Incident Summary:	E.B. EDDY/DOMTAR- ONGOINGCONDENSATE WATER TO OTTA-WA RIVER FROM BROKEN PIPE				
Contaminant Qty:					
33	29 of 90	SW/195.6	49.1 / -0.85	Domtar Inc. - Eddy Specialty Papers Division 6 Booth St Ottawa ON K1R 6K8	SCT
Established:	1851				
Plant Size (ft²):					
Employment:	450				
33	30 of 90	SW/195.6	49.1 / -0.85	Domtar Inc. 6 Booth Street Ottawa ON K1R 6K8	PAP
Company ID:	1833			Year:	2002
Status:				Description:	Mills
Type:	Division			Website:	
Operation:	Mill				
Status Desc:					
Effluent Pollution Control:					
Company Name:					
Division:	HULL/OTTAWA				
Company Mailing Address:					
Mailing Address:					
Mill Mailing Address:					
Mill Notes:	Paper Capacities: Total capacity 425 t/d; Secondary fibre: 100 t/d (pulping & screening); Fine papers: 50 000 t/y. Recycled Pulp Capacity: 75 t/d. Products: Business papers, publication, offsets, specialty packaging, coated papers. ISO Quality Registration: 9001 (2000).				
History:					
Company History:					

<i>Map Key</i>	<i>Number of Records</i>	<i>Direction/ Distance (m)</i>	<i>Elev/Diff (m)</i>	<i>Site</i>	<i>DB</i>
--Details--					
Equipment:				Infra Red Dryers	
Description:				4 rows Solaronics	
Equipment:				Can Dryers	
Description:				63	
Equipment:				Hull -- Specialty Mill -	
Description:				-	
Equipment:				Pulpers	
Description:				4, 2 -- 20' & 1 -- 14' HV, 1 -- 25 cu m. helico	
Equipment:				Refiners	
Description:				3, 34" Jones DD	
Equipment:				Screens	
Description:				3, Voith VPS35, VPS20, VPS10	
Equipment:				Cleaners	
Description:				126, 6 Celleco, 118 Bauer 606-110P, 1 Aikawa	
Equipment:				Savealls	
Description:				1, 12.5' Jones Polydisc	
Equipment:				Paper Machine	
Description:				1 Beloit fourdrinier 199" wide, 178" trim, 3200 ftpmin	
Equipment:				Wet Lap Machines	
Description:				1 - 1 m Field & Boyd, 75 t/d	
Equipment:				Power Plant/Water & Waste Data -	
Description:				-	
Equipment:				Fuel	
Description:				Gas/Oil	
Equipment:				Power Boilers	
Description:				3 steam generated 545 000 lb/h	
Equipment:				Turbines	
Description:				6 -- 23 000 kva	
Equipment:				Electricity	
Description:				Purchased 10%, Generated 90%	
Equipment:				Water Consump	
Description:				4 000 000 Usgalpd	
Equipment:				Source	
Description:				Ottawa River	
Equipment:				Rewinders	
Description:				1, 88" Goebel	
Equipment:				Domtar Ottawa Converting Centre -	
Description:				-	
Equipment:				Cutters	
Description:				1, -- 80" Clark-Aiken, 1 -- 67" Masson Scott, 1 -- 73" Lenox Rotary, 1 -- 65" Maxson	
Equipment:				Pulpers	
Description:				6, 3 - 15' Hydrapulpers, 2 - 10' broke, 1 - 14' Barracuda broke	

Map Key	Number of Records	Direction/ Distance (m)	Elev/Diff (m)	Site	DB
Equipment: Description:				Ream Wrapping & Cartoning 2 Hayssen cut-size wrappers and 2 Hayssen Telescope cartoners; 1 Southworth flying carpet, 1 palletizer, 1 vacuum sealer, 2 skid stackers	
Equipment: Description:				Effluent System Primary & Secondary Process Water Treatment	
Equipment: Description:				Ottawa - Specialty Mill - -	
Equipment: Description:				Refiners 4 26" Sprout -Waldron; 4.	
Equipment: Description:				Screens 2 Jonsson, 1 BCK 48 NPV, 1 BCK Ultra-V	
Equipment: Description:				Savealls 2, 12' Impco	
Equipment: Description:				Regulators 14, 3 DeZurik, 9 Valmet	
Equipment: Description:				Cleaners 44 Bauer, 3 stages, 138 Celleco	
Equipment: Description:				Paper Machines 2 Fourdrinier (1 - 152" width, 135" trim, 1400 ftpmin; 1 - 152" width, 135" trim, 1800 ftpmin)	
Equipment: Description:				Winders 2	
Equipment: Description:				Size Presses 3, 1-puddled inclined, 2 LAS coaters	
Equipment: Description:				Trimmers 1 -- 110" Lawson	

[33](#)

31 of 90

SW/195.6

49.1 / -0.85

Domtar Inc.
6 Booth Street Ottawa Ontario K1R 6K8 Ottawa
ON

EBR

EBR Registry No: IA03E0429
Ministry Ref No: 5405-5KRNE7
Notice Type: Instrument Decision
Notice Stage: 800719388
Notice Date: December 01, 2003
Proposal Date: March 28, 2003
Year: 2003

Decision Posted:
Exception Posted:
Section:
Act 1:
Act 2:
Site Location Map:

Instrument Type: (EPA s. 9) - Approval for discharge into the natural environment other than water (i.e. Air)

Off Instrument Name:

Posted By:

Company Name: Domtar Inc.

Site Address:

Location Other:

Proponent Name:

Proponent Address: 6 Booth Street, Ottawa Ontario, K1R 6K8

Comment Period:

URL:

Site Location Details:

6 Booth Street Ottawa Ontario K1R 6K8 Ottawa

Map Key	Number of Records	Direction/ Distance (m)	Elev/Diff (m)	Site	DB
33	32 of 90	SW/195.6	49.1 / -0.85	E.B. EDDY SPECIALTY PAPER DIVISION - DOM 6 BOOTH STREET OTTAWA ON K1R 6K8	OPCB
Year:		2003			
Site Number:		40288A224			
Name Owner:					
Additional Site Information:					
33	33 of 90	SW/195.6	49.1 / -0.85	E.B. EDDY FOREST PRODUCTS LIMITED 6 BOOTH STREET OTTAWA ON K1R 6K8	OPCB
Year:		1998			
Site Number:		40288A224			
Name Owner:					
Additional Site Information:					
--Details--					
Quantity:		3407.00			
Address Site:					
Description:		Weight of Bulk Liquid with High Level PCBs (>1000 ppm) kg			
Quantity:		5.00			
Address Site:					
Description:		Number of Transformers with High Level PCBs (>1000 ppm)			
Quantity:		2.00			
Address Site:					
Description:		Number of Drums of Other Material with Low Level PCBs (< 1000 ppm) kg			
Quantity:		300.00			
Address Site:					
Description:		Calculated Weight of Drums of Other Material with Low Level PCBs (< 1000 ppm) kg			
33	34 of 90	SW/195.6	49.1 / -0.85	E.B. EDDY FOREST PRODUCTS LIMITED 6 BOOTH STREET OTTAWA ON K1R 6K8	OPCB
Year:		1999			
Site Number:		40288A224			
Name Owner:					
Additional Site Information:					
--Details--					
Quantity:		2.00			
Address Site:					
Description:		Number of Drums of Other Material with Low Level PCBs (< 1000 ppm) kg			
Quantity:		300.00			
Address Site:					
Description:		Calculated Weight of Drums of Other Material with Low Level PCBs (< 1000 ppm) kg			
33	35 of 90	SW/195.6	49.1 / -0.85	E.B. EDDY FOREST PRODUCTS LIMITED 6 BOOTH STREET OTTAWA ON K1R 6K8	OPCB

Map Key	Number of Records	Direction/ Distance (m)	Elev/Diff (m)	Site	DB
Year: 2000 Site Number: 40288A224 Name Owner: Additional Site Information:					
--Details--					
Quantity: 2.00					
Address Site:					
Description: Number of Drums of Other Material with Low Level PCBs (< 1000 ppm) kg					
Quantity: 300.00					
Address Site:					
Description: Calculated Weight of Drums of Other Material with Low Level PCBs (< 1000 ppm) kg					
33	36 of 90	SW/195.6	49.1 / -0.85	E.B. EDDY FOREST PRODUCTS LIMITED 6 BOOTH STREET OTTAWA ON K1R 6K8	OPCB
Year: 1995 Site Number: 40288A224 Name Owner: Additional Site Information:					
--Details--					
Quantity: 4429.00					
Address Site:					
Description: Weight of Bulk Liquid with High Level PCBs (>1000 ppm) kg					
Quantity: 5.00					
Address Site:					
Description: Number of Transformers with High Level PCBs (>1000 ppm)					
Quantity: 2.00					
Address Site:					
Description: Number of Drums of Other Material with Low Level PCBs (< 1000 ppm) kg					
Quantity: 300.00					
Address Site:					
Description: Weight of Drums of Other Material with Low Level PCBs (< 1000 ppm) kg					
33	37 of 90	SW/195.6	49.1 / -0.85	E.B. EDDY FOREST PRODUCTS LTD 6 BOOTH STREET OTTAWA ON K1R 6K8	GEN
Generator No: ON0009802 Status: Approval Years: 86,87 Contam. Facility: MHSW Facility: SIC Code: 2719 SIC Description: OTHER PAPER IND.					
PO Box No: Country: Choice of Contact: Co Admin: Phone No Admin:					
Detail(s)					
Waste Class: 252					
Waste Class Desc: WASTE OILS & LUBRICANTS					
Waste Class: 145					
Waste Class Desc: PAINT/PIGMENT/COATING RESIDUES					

Map Key	Number of Records	Direction/ Distance (m)	Elev/Diff (m)	Site	DB
Waste Class:		148			
Waste Class Desc:		INORGANIC LABORATORY CHEMICALS			
Waste Class:		213			
Waste Class Desc:		PETROLEUM DISTILLATES			

33	38 of 90	SW/195.6	49.1 / -0.85	E.B. EDDY FOREST PRODUCTS LTD 6 BOOTH STREET OTTAWA ON K1R 6K8	GEN
--------------------	----------	----------	--------------	---	------------

Generator No:	ON0009802	PO Box No:	
Status:		Country:	
Approval Years:	88,89,90	Choice of Contact:	
Contam. Facility:		Co Admin:	
MHSW Facility:		Phone No Admin:	
SIC Code:	2719		
SIC Description:	OTHER PAPER IND.		

Detail(s)

Waste Class:	114
Waste Class Desc:	OTHER INORGANIC ACID WASTES
Waste Class:	145
Waste Class Desc:	PAINT/PIGMENT/COATING RESIDUES
Waste Class:	148
Waste Class Desc:	INORGANIC LABORATORY CHEMICALS
Waste Class:	213
Waste Class Desc:	PETROLEUM DISTILLATES
Waste Class:	221
Waste Class Desc:	LIGHT FUELS
Waste Class:	222
Waste Class Desc:	HEAVY FUELS
Waste Class:	231
Waste Class Desc:	LATEX WASTES
Waste Class:	232
Waste Class Desc:	POLYMERIC RESINS
Waste Class:	241
Waste Class Desc:	HALOGENATED SOLVENTS
Waste Class:	251
Waste Class Desc:	OIL SKIMMINGS & SLUDGES
Waste Class:	252
Waste Class Desc:	WASTE OILS & LUBRICANTS
Waste Class:	263
Waste Class Desc:	ORGANIC LABORATORY CHEMICALS
Waste Class:	267
Waste Class Desc:	ORGANIC ACIDS

33	39 of 90	SW/195.6	49.1 / -0.85	E.B. EDDY FOREST PRODUCTS LTD. 6 BOOTH STREET OTTAWA ON K1R 6K8	GEN
--------------------	----------	----------	--------------	--	------------

Map Key	Number of Records	Direction/ Distance (m)	Elev/Diff (m)	Site	DB
Generator No:	ON0009802			PO Box No:	
Status:				Country:	
Approval Years:	92,93,96,97			Choice of Contact:	
Contam. Facility:				Co Admin:	
MHSW Facility:				Phone No Admin:	
SIC Code:	2719				
SIC Description:		OTHER PAPER IND.			
<u>Detail(s)</u>					
Waste Class:		114			
Waste Class Desc:		OTHER INORGANIC ACID WASTES			
Waste Class:		145			
Waste Class Desc:		PAINT/PIGMENT/COATING RESIDUES			
Waste Class:		123			
Waste Class Desc:		ALKALINE PHOSPHATES			
Waste Class:		121			
Waste Class Desc:		ALKALINE WASTES - HEAVY METALS			
Waste Class:		122			
Waste Class Desc:		ALKALINE WASTES - OTHER METALS			
Waste Class:		146			
Waste Class Desc:		OTHER SPECIFIED INORGANICS			
Waste Class:		148			
Waste Class Desc:		INORGANIC LABORATORY CHEMICALS			
Waste Class:		213			
Waste Class Desc:		PETROLEUM DISTILLATES			
Waste Class:		221			
Waste Class Desc:		LIGHT FUELS			
Waste Class:		222			
Waste Class Desc:		HEAVY FUELS			
Waste Class:		231			
Waste Class Desc:		LATEX WASTES			
Waste Class:		232			
Waste Class Desc:		POLYMERIC RESINS			
Waste Class:		233			
Waste Class Desc:		OTHER POLYMERIC WASTES			
Waste Class:		241			
Waste Class Desc:		HALOGENATED SOLVENTS			
Waste Class:		243			
Waste Class Desc:		PCB'S			
Waste Class:		251			
Waste Class Desc:		OIL SKIMMINGS & SLUDGES			
Waste Class:		252			
Waste Class Desc:		WASTE OILS & LUBRICANTS			
Waste Class:		263			
Waste Class Desc:		ORGANIC LABORATORY CHEMICALS			
Waste Class:		267			

Map Key	Number of Records	Direction/ Distance (m)	Elev/Diff (m)	Site	DB
Waste Class Desc:		ORGANIC ACIDS			
Waste Class:		331			
Waste Class Desc:		WASTE COMPRESSED GASES			

33	40 of 90	SW/195.6	49.1 / -0.85	E.B. EDDY FOREST PRODUCTS LTD. 14-088 6 BOOTH STREET OTTAWA ON K1R 6K8	GEN
Generator No:	ON0009802			PO Box No:	
Status:				Country:	
Approval Years:	94,95			Choice of Contact:	
Contam. Facility:				Co Admin:	
MHSW Facility:				Phone No Admin:	
SIC Code:	2719				
SIC Description:	OTHER PAPER IND.				

Detail(s)

Waste Class:	251	
Waste Class Desc:	OIL SKIMMINGS & SLUDGES	
Waste Class:	252	
Waste Class Desc:	WASTE OILS & LUBRICANTS	
Waste Class:	145	
Waste Class Desc:	PAINT/PIGMENT/COATING RESIDUES	
Waste Class:	123	
Waste Class Desc:	ALKALINE PHOSPHATES	
Waste Class:	148	
Waste Class Desc:	INORGANIC LABORATORY CHEMICALS	
Waste Class:	263	
Waste Class Desc:	ORGANIC LABORATORY CHEMICALS	
Waste Class:	267	
Waste Class Desc:	ORGANIC ACIDS	
Waste Class:	114	
Waste Class Desc:	OTHER INORGANIC ACID WASTES	
Waste Class:	122	
Waste Class Desc:	ALKALINE WASTES - OTHER METALS	
Waste Class:	213	
Waste Class Desc:	PETROLEUM DISTILLATES	
Waste Class:	221	
Waste Class Desc:	LIGHT FUELS	
Waste Class:	222	
Waste Class Desc:	HEAVY FUELS	
Waste Class:	231	
Waste Class Desc:	LATEX WASTES	
Waste Class:	232	
Waste Class Desc:	POLYMERIC RESINS	
Waste Class:	233	
Waste Class Desc:	OTHER POLYMERIC WASTES	

Map Key	Number of Records	Direction/ Distance (m)	Elev/Diff (m)	Site	DB
Waste Class:		241			
Waste Class Desc:		HALOGENATED SOLVENTS			
Waste Class:		243			
Waste Class Desc:		PCB'S			

33	41 of 90	SW/195.6	49.1 / -0.85	E.B. EDDY FOREST PRODUCTS LIMITED 6 BOOTH STREET OTTAWA ON K1R 6K8	GEN
--------------------	----------	----------	--------------	---	------------

Generator No:	ON0009802	PO Box No:	
Status:		Country:	
Approval Years:	98,99,00,01	Choice of Contact:	
Contam. Facility:		Co Admin:	
MHSW Facility:		Phone No Admin:	
SIC Code:	2719		
SIC Description:	OTHER PAPER IND.		

Detail(s)

Waste Class:	114
Waste Class Desc:	OTHER INORGANIC ACID WASTES
Waste Class:	121
Waste Class Desc:	ALKALINE WASTES - HEAVY METALS
Waste Class:	241
Waste Class Desc:	HALOGENATED SOLVENTS
Waste Class:	243
Waste Class Desc:	PCB'S
Waste Class:	251
Waste Class Desc:	OIL SKIMMINGS & SLUDGES
Waste Class:	252
Waste Class Desc:	WASTE OILS & LUBRICANTS
Waste Class:	263
Waste Class Desc:	ORGANIC LABORATORY CHEMICALS
Waste Class:	267
Waste Class Desc:	ORGANIC ACIDS
Waste Class:	331
Waste Class Desc:	WASTE COMPRESSED GASES
Waste Class:	122
Waste Class Desc:	ALKALINE WASTES - OTHER METALS
Waste Class:	213
Waste Class Desc:	PETROLEUM DISTILLATES
Waste Class:	145
Waste Class Desc:	PAINT/PIGMENT/COATING RESIDUES
Waste Class:	146
Waste Class Desc:	OTHER SPECIFIED INORGANICS
Waste Class:	148
Waste Class Desc:	INORGANIC LABORATORY CHEMICALS
Waste Class:	221
Waste Class Desc:	LIGHT FUELS

Map Key	Number of Records	Direction/ Distance (m)	Elev/Diff (m)	Site	DB
Waste Class:		222			
Waste Class Desc:		HEAVY FUELS			
Waste Class:		231			
Waste Class Desc:		LATEX WASTES			
Waste Class:		232			
Waste Class Desc:		POLYMERIC RESINS			
Waste Class:		233			
Waste Class Desc:		OTHER POLYMERIC WASTES			
Waste Class:		123			
Waste Class Desc:		ALKALINE PHOSPHATES			

<u>33</u>	42 of 90	SW/195.6	49.1 / -0.85	DOMTAR INC 6 BOOTH STREET OTTAWA ON K1R 6K8	GEN
Generator No:	ON0009802			PO Box No:	
Status:				Country:	
Approval Years:	02,03,04,05,06			Choice of Contact:	
Contam. Facility:				Co Admin:	
MHSW Facility:				Phone No Admin:	
SIC Code:					
SIC Description:					

Detail(s)

Waste Class:	267
Waste Class Desc:	ORGANIC ACIDS
Waste Class:	269
Waste Class Desc:	NON-HALOGENATED PESTICIDES
Waste Class:	312
Waste Class Desc:	PATHOLOGICAL WASTES
Waste Class:	331
Waste Class Desc:	WASTE COMPRESSED GASES
Waste Class:	263
Waste Class Desc:	ORGANIC LABORATORY CHEMICALS
Waste Class:	146
Waste Class Desc:	OTHER SPECIFIED INORGANICS
Waste Class:	213
Waste Class Desc:	PETROLEUM DISTILLATES
Waste Class:	251
Waste Class Desc:	OIL SKIMMINGS & SLUDGES
Waste Class:	252
Waste Class Desc:	WASTE OILS & LUBRICANTS
Waste Class:	123
Waste Class Desc:	ALKALINE PHOSPHATES
Waste Class:	145
Waste Class Desc:	PAINT/PIGMENT/COATING RESIDUES
Waste Class:	114

Map Key	Number of Records	Direction/ Distance (m)	Elev/Diff (m)	Site	DB
Waste Class Desc:		OTHER INORGANIC ACID WASTES			
Waste Class:		121			
Waste Class Desc:		ALKALINE WASTES - HEAVY METALS			
Waste Class:		122			
Waste Class Desc:		ALKALINE WASTES - OTHER METALS			
Waste Class:		148			
Waste Class Desc:		INORGANIC LABORATORY CHEMICALS			
Waste Class:		211			
Waste Class Desc:		AROMATIC SOLVENTS			
Waste Class:		212			
Waste Class Desc:		ALIPHATIC SOLVENTS			
Waste Class:		221			
Waste Class Desc:		LIGHT FUELS			
Waste Class:		222			
Waste Class Desc:		HEAVY FUELS			
Waste Class:		231			
Waste Class Desc:		LATEX WASTES			
Waste Class:		232			
Waste Class Desc:		POLYMERIC RESINS			
Waste Class:		233			
Waste Class Desc:		OTHER POLYMERIC WASTES			
Waste Class:		241			
Waste Class Desc:		HALOGENATED SOLVENTS			
Waste Class:		243			
Waste Class Desc:		PCB'S			
Waste Class:		254			
Waste Class Desc:		TRANSFER STATION OILS WASTES			

33	43 of 90	SW/195.6	49.1 / -0.85	DOMTAR INC 6 RUE BOOTH NOT AVAILABLE OTTAWA ON K1R 6K8	NPRI
NPRI ID:	1980	Org ID:	45869		
Other ID:	*	Submit Date:	7/7/2003		
No Other ID:	0	Last Modified:	5/29/2015 3:28:24 PM		
Track ID:	76118	Contact ID:	195366		
Report ID:	160510	Cont Type:	MED		
Report Type:	NPRI	Contact Title:			
Rpt Type ID:	1	Cont First Name:	PATRICE		
Report Year:	2002	Cont Last Name:	LEGER BOURGOIN		
Not-Current Rpt?:	No	Contact Position:	CONSEILLÉ PRINCIPAL AUX COMMUNICATIONS		
Yr of Last Filed Rpt:	2007	Contact Fax:	6137822591		
Fac ID:	110508	Contact Ph.:	6137822600		
Fac Name:	USINE OTTAWA/HULL	Cont Area Code:	613		
Fac Address1:	6 RUE BOOTH	Contact Tel.:	37822600		
Fac Address2:	NOT AVAILABLE	Contact Ext.:	336		
Fac Postal Zip:	K1R 6K8	Cont Fax Area Cde:	613		
Facility Lat:		Contact Fax:	37822591		
Facility Long:		Contact Email:	PATRICE.LEGER-BOURGOIN@DOMTAR.COM		
DLS (Last Filed Rpt):		Latitude:	45.4238		

Map Key	Number of Records	Direction/ Distance (m)	Elev/Diff (m)	Site	DB
Facility DLS:				Longitude:	-75.7198
Datum:	1983			UTM Zone:	
Facility Cmnts:	False			UTM Northing:	
URL:	www.domtar.com			UTM Easting:	
No of Empl.:	469			Waste Streams:	False
Parent Co.:	Y			No Streams:	0
No Parent Co.:	1			Waste Off Sites:	False
Pollut Prev Cmnts:	False			No Off Sites:	0
Stacks:	False			Shutdown:	False
No of Stacks:				No of Shutdown:	0
Canadian SIC Code (2 digit):					
Canadian SIC Code:					
SIC Code Description:					
American SIC Code:					
NAICS Code (2 digit):					
32					
NAICS 2 Description:					
Manufacturing					
NAICS Code (4 digit):					
3221					
NAICS 4 Description:					
Pulp, paper and paperboard mills					
NAICS Code (6 digit):					
322121					
NAICS 6 Description:					
Paper (except newsprint) mills					
 <u>Substance Release Report</u>					
Category Type ID:					
1					
Category Type Desc:					
Stack / Point					
Category Type Desc (fr):					
Rejets de cheminée ou ponctuels					
Grouping:					
Total Air					
Trans Code:					
ASta					
Chem:					
PM2.5 - Particulate Matter <= 2.5 Microns					
Chem (fr):					
PM2,5 - Matière particulaire <= 2,5 microns					
Quantity:					
38					
Unit:					
tonnes					
Basis of Estimate Cd:					
E E2					
Basis of Estimate Desc:					
E- Emission Factor - In use from 1994 to 2002 ; E2- Published Emission Factors - In use from 2003 and onward					
 Category Type ID:					
1					
Category Type Desc:					
Stack / Point					
Category Type Desc (fr):					
Rejets de cheminée ou ponctuels					
Grouping:					
Total Air					
Trans Code:					
ASta					
Chem:					
Sulphur dioxide					
Chem (fr):					
Dioxyde de soufre					
Quantity:					
1035					
Unit:					
tonnes					
Basis of Estimate Cd:					
E E2					
Basis of Estimate Desc:					
E- Emission Factor - In use from 1994 to 2002 ; E2- Published Emission Factors - In use from 2003 and onward					
 Category Type ID:					
1					
Category Type Desc:					
Stack / Point					
Category Type Desc (fr):					
Rejets de cheminée ou ponctuels					
Grouping:					
Total Air					
Trans Code:					
ASta					
Chem:					
Nitrogen oxides (expressed as NO2)					
Chem (fr):					
Oxydes d'azote (exprimés en NO2)					
Quantity:					
247					
Unit:					
tonnes					
Basis of Estimate Cd:					
E E2					
Basis of Estimate Desc:					
E- Emission Factor - In use from 1994 to 2002 ; E2- Published Emission Factors - In use from 2003 and onward					
 Category Type ID:					
1					
Category Type Desc:					
Stack / Point					
Category Type Desc (fr):					
Rejets de cheminée ou ponctuels					
Grouping:					
Total Air					
Trans Code:					
ASta					
Chem:					
PM - Total Particulate Matter					

Map Key	Number of Records	Direction/ Distance (m)	Elev/Diff (m)	Site	DB
Chem (fr): Quantity: Unit: Basis of Estimate Cd: Basis of Estimate Desc:		PM - Particules totales 74 tonnes E E2			
Basis of Estimate Desc:		E- Emission Factor - In use from 1994 to 2002 ; E2- Published Emission Factors - In use from 2003 and onward			
Category Type ID: Category Type Desc: Category Type Desc (fr): Grouping: Trans Code: Chem: Chem (fr): Quantity: Unit: Basis of Estimate Cd: Basis of Estimate Desc:		1 Stack / Point Rejets de cheminée ou ponctuels Total Air ASta PM10 - Particulate Matter <= 10 Microns PM10 - Matière particulaire <= 10 microns 65 tonnes E E2			
Basis of Estimate Desc:		E- Emission Factor - In use from 1994 to 2002 ; E2- Published Emission Factors - In use from 2003 and onward			
Category Type ID: Category Type Desc: Category Type Desc (fr): Grouping: Trans Code: Chem: Chem (fr): Quantity: Unit: Basis of Estimate Cd: Basis of Estimate Desc:		1 Stack / Point Rejets de cheminée ou ponctuels Total Air ASta Carbon monoxide Monoxyde de carbone 44 tonnes E E2			
Basis of Estimate Desc:		E- Emission Factor - In use from 1994 to 2002 ; E2- Published Emission Factors - In use from 2003 and onward			

[33](#)

44 of 90

SW/195.6

49.1 / -0.85

Domtar
6 Booth Street
Ottawa ON K1R 6K8

PAP

Company ID: 1833
Status:
Type: Division
Operation: Mill
Status Desc:
Effluent Pollution Control:
Company Name:
Division:
Company Mailing Address:
Mailing Address:
Mill Mailing Address:
Mill Notes:

HULL/OTTAWA

Year: 2004
Description: MIL
Website:

Paper Capacities: Total capacity: 542 t/d; 195 000 t/y., Recycled Pulp Capacity: 75 t/d., Products: Business papers, publication, offsets, specialty packaging, coated papers., ISO Quality Registration: 9001 (2000), 14001., Transportation: Railroad, Highway.

History:
Company History:

--Details--

Equipment:
Description: Cleaners
44 Bauer, 3 stages, 138 Celleco

Equipment:
Description: Paper Machines
2 Fourdrinier (1 - 152" width, 135" trim, 1400 ftpmin; 1 - 152" width, 135" trim, 1800 ftpmin)

Equipment:
Description: Winders
2

Equipment:
Description: Size Presses
3, 1-puddled inclined, 2 LAS coaters

Map Key	Number of Records	Direction/ Distance (m)	Elev/Diff (m)	Site	DB
Equipment: Description:				Infra Red Dryers 4 rows Solaronics	
Equipment: Description:				Can Dryers 63	
Equipment: Description:				Rewinders 1, 88" Goebel	
Equipment: Description:				Domtar Ottawa Converting Centre	
Equipment: Description:				Cutters 1, -- 80" Clark-Aiken, 1 -- 67" Masson Scott, 1 -- 73" Lenox Rotary, 1 -- 65" Maxson	
Equipment: Description:				Trimmers 1 -- 110" Lawson, 1 - 63" Jagenberg	
Equipment: Description:				Ream Wrapping & Cartonning 2 Hayssen cut-size wrappers and 2 Hayssen Telescope cartoners; 1 Southworth flying carpet, 1 palletizer, 1 vacuum sealer, 2 skid stackers	
Equipment: Description:				Savealls 1, 12.5' Jones Polydisc	
Equipment: Description:				Paper Machine 1 Beloit fourdrinier 199" wide, 178" trim, 3200 ftpmin	
Equipment: Description:				Wet Lap Machines 1 - 1 m Field & Boyd, 75 t/d	
Equipment: Description:				Power Plant/Water & Waste Data	
Equipment: Description:				Fuel Gas/Oil	
Equipment: Description:				Power Boilers 3 steam generated 545 000 lb/h	
Equipment: Description:				Turbines 6 -- 23 000 kva	
Equipment: Description:				Electricity Purchased 10%, Generated 90%	
Equipment: Description:				Water Consump 4 000 000 Usgalpd	
Equipment: Description:				Source Ottawa River	
Equipment: Description:				Effluent System Primary & Secondary Process Water Treatment	
Equipment: Description:				Ottawa - Specialty Mill	
Equipment: Description:				Pulpers 6, 3 - 15' Hydrapulpers, 2 - 10' broke, 1 - 14' Barracuda broke	
Equipment: Description:				Refiners 4 26" Sprout -Waldron; 4.	
Equipment: Description:				Screens 2 Jonsson, 1 BCK 48 NPV, 1 BCK Ultra-V	

Map Key	Number of Records	Direction/ Distance (m)	Elev/Diff (m)	Site	DB
Equipment:		Savealls			
Description:		2, 12' Impco			
Equipment:		Hull -- Specialty Mill			
Description:					
Equipment:		Pulpers			
Description:		4, 2 -- 20' & 1 -- 14' HV, 1 -- 25 cu m. helico			
Equipment:		Refiners			
Description:		3, 34" Jones DD			
Equipment:		Screens			
Description:		3, Voith VPS35, VPS20, VPS10			
Equipment:		Cleaners			
Description:		126, 6 Celleco, 118 Bauer 606-110P, 1 Aikawa			
Equipment:		Regulators			
Description:		14, 3 DeZurik, 9 Valmet			

33	45 of 90	SW/195.6	49.1 / -0.85	Domtar Inc. 6 Booth Street Ottawa ON K1R 6K8	PAP
Company ID:	1833			Year:	2005
Status:				Description:	MIL
Type:	Division			Website:	
Operation:	Mill				
Status Desc:					
Effluent Pollution Control:					
Company Name:					
Division:					
Company Mailing Address:					
Mailing Address:					
Mill Mailing Address:					
Mill Notes:		Products: Business papers, publication, offsets, specialty packaging, coated papers. Transportation: Railroad, Highway. ISO Quality Registration: 9001 (2000), 14001. Recycled Pulp Capacity: 75 t/d.			
History:					
Company History:					
--Details--					
Equipment:		Cleaners			
Description:		126, 6 Celleco, 118 Bauer 606-110P, 1 Aikawa			
Equipment:		Hull -- Specialty Mill			
Description:					
Equipment:		Pulpers			
Description:		4, 2 -- 20' & 1 -- 14' HV, 1 -- 25 cu m. helico			
Equipment:		Refiners			
Description:		3, 34" Jones DD			
Equipment:		Screens			
Description:		3, Voith VPS35, VPS20, VPS10			
Equipment:		Can Dryers			
Description:		63			
Equipment:		Rewinders			
Description:		1, 88" Goebel			

Map Key	Number of Records	Direction/ Distance (m)	Elev/Diff (m)	Site	DB
Equipment: Description:		Savealls			
		1, 12.5' Jones Polydisc			
Equipment: Description:		Paper Machine			
		1 Beloit fourdrinier 199" wide, 178" trim, 3200 ft/min			
Equipment: Description:		Wet Lap Machines			
		1 - 1 m Field & Boyd, 75 t/d			
Equipment: Description:		Power Plant/Water & Waste Data			
Equipment: Description:		Fuel			
		Gas/Oil			
Equipment: Description:		Power Boilers			
		3 steam generated 545 000 lb/h			
Equipment: Description:		Turbines			
		6 -- 23 000 kva			
Equipment: Description:		Electricity			
		Purchased 10%, Generated 90%			
Equipment: Description:		Water Consumption			
		4 000 000 USgal/d			
Equipment: Description:		Source			
		Ottawa River			
Equipment: Description:		Effluent System			
		Primary & Secondary Process Water Treatment			
Equipment: Description:		Ottawa - Specialty Mill			
Equipment: Description:		Pulpers			
		6, 3 - 15' Hydrapulpers, 2 - 10' broke, 1 - 14' Barracuda broke			
Equipment: Description:		Refiners			
		4 26" Sprout -Waldron; 4.			
Equipment: Description:		Screens			
		2 Jonsson, 1 BCK 48 NPV, 1 BCK Ultra-V			
Equipment: Description:		Savealls			
		2, 12' Impco			
Equipment: Description:		Regulators			
		14, 3 DeZurik, 9 Valmet			
Equipment: Description:		Cleaners			
		44 Bauer, 3 stages, 138 Celleco			
Equipment: Description:		Paper Machines			
		2 Fourdrinier (1 - 152" width, 135" trim, 1400 ft/min; 1 - 152" width, 135" trim, 1800 ft/min)			
Equipment: Description:		Winders			
		2			
Equipment: Description:		Size Presses			
		3, 1-puddled inclined, 2 LAS coaters			
Equipment: Description:		Infra Red Dryers			
		4 rows Solaronics			

Map Key	Number of Records	Direction/ Distance (m)	Elev/Diff (m)	Site	DB
33	46 of 90	SW/195.6	49.1 / -0.85	E.B. EDDY SPECIALTY PAPER DIVISION - DOM 6 BOOTH STREET OTTAWA ON K1R 6K8	OPCB
<p>Year: 2004 Site Number: 40288A224 Name Owner: Additional Site Information:</p>					
33	47 of 90	SW/195.6	49.1 / -0.85	Domtar Inc. 6 Booth Street Ottawa Ontario K1R 6K8 Ottawa ON	EBR
<p>EBR Registry No: IA04E0832 Ministry Ref No: 5758-5ZBN8V Notice Type: Instrument Decision Notice Stage: 803003416 Notice Date: February 14, 2005 Proposal Date: May 28, 2004 Year: 2004 Instrument Type: (EPA s. 9) - Approval for discharge into the natural environment other than water (i.e. Air) Off Instrument Name: Posted By: Company Name: Domtar Inc. Site Address: Location Other: Proponent Name: Proponent Address: 6 Booth Street, Ottawa Ontario, K1R 6K8 Comment Period: URL: Site Location Details: 6 Booth Street Ottawa Ontario K1R 6K8 Ottawa</p> <p>Decision Posted: Exception Posted: Section: Act 1: Act 2: Site Location Map:</p>					
33	48 of 90	SW/195.6	49.1 / -0.85	Domtar Inc. 6 Booth Street, Ottawa, Ontario, K1R 6K8 Ottawa ON	SPL
<p>Ref No: 5431-5HENSV Site No: Incident Dt: 1/2/2003 Year: Incident Cause: Incident Event: Contaminant Code: 15 Contaminant Name: HYDRAULIC OIL Contaminant Limit 1: Contam Limit Freq 1: Contaminant UN No 1: Environment Impact: Possible Nature of Impact: Surface Water Pollution Receiving Medium: Water Receiving Env: MOE Response: Dt MOE Arvl on Scn: MOE Reported Dt: 1/2/2003 Dt Document Closed:</p> <p>Discharger Report: Material Group: Oil Health/Env Conseq: Client Type: Sector Type: Agency Involved: Nearest Watercourse: Site Address: Site District Office: Ottawa Site Postal Code: Site Region: Eastern Site Municipality: Ottawa Site Lot: Site Conc: Northing: NA Easting: NA Site Geo Ref Accu: Site Map Datum: SAC Action Class: Spill to Inland Watercourses</p>					

Map Key	Number of Records	Direction/ Distance (m)	Elev/Diff (m)	Site	DB
---------	-------------------	-------------------------	---------------	------	----

Incident Reason:
Site Name: DOMTAR INC.
Site County/District:
Site Geo Ref Meth:
Incident Summary: <2 GAL HYDRAULIC OIL TO OTTAWA R
Contaminant Qty: 9.1 L

33	49 of 90	SW/195.6	49.1 / -0.85	Domtar Inc. 6 Booth St Ottawa ON K1R 6K8	SPL
Ref No:	8186-5N2PJ4			Discharger Report:	
Site No:				Material Group:	Oil
Incident Dt:	5/30/2003			Health/Env Conseq:	
Year:				Client Type:	
Incident Cause:	Tank (Above Ground) Leak			Sector Type:	Other Plant - Pulp and Paper (MISA)
Incident Event:				Agency Involved:	
Contaminant Code:	13			Nearest Watercourse:	
Contaminant Name:	DIESEL FUEL			Site Address:	
Contaminant Limit 1:				Site District Office:	Ottawa
Contam Limit Freq 1:				Site Postal Code:	
Contaminant UN No 1:				Site Region:	Eastern
Environment Impact:	Not Anticipated			Site Municipality:	Ottawa
Nature of Impact:	Surface Water Pollution			Site Lot:	
Receiving Medium:	Water			Site Conc:	
Receiving Env:				Northing:	
MOE Response:				Easting:	
Dt MOE Arvl on Scn:				Site Geo Ref Accu:	
MOE Reported Dt:	5/30/2003			Site Map Datum:	
Dt Document Closed:				SAC Action Class:	Adverse Water Sample Results
Incident Reason:	Error- Operator error			Source Type:	
Site Name:	DOMTAR INC<UNOFFICIAL>				
Site County/District:					
Site Geo Ref Meth:					
Incident Summary:	Spill: Domtar<1gal Diesel Spill				
Contaminant Qty:	3.785 L				

33	50 of 90	SW/195.6	49.1 / -0.85	Domtar Inc. 6 Booth St Ottawa ON K1R 6K8	SPL
Ref No:	1780-64XP6R			Discharger Report:	
Site No:				Material Group:	Chemical
Incident Dt:	9/19/2004			Health/Env Conseq:	
Year:				Client Type:	
Incident Cause:	Valve / Fitting Leak Or Failure			Sector Type:	Other Plant
Incident Event:				Agency Involved:	
Contaminant Code:	28			Nearest Watercourse:	
Contaminant Name:	CALCIUM CARBONATE (LIMESTONE)			Site Address:	
Contaminant Limit 1:				Site District Office:	Ottawa
Contam Limit Freq 1:				Site Postal Code:	
Contaminant UN No 1:				Site Region:	Eastern
Environment Impact:	Possible			Site Municipality:	Ottawa
Nature of Impact:	Other Impact(s)			Site Lot:	
Receiving Medium:	Land			Site Conc:	
Receiving Env:				Northing:	
MOE Response:				Easting:	
Dt MOE Arvl on Scn:				Site Geo Ref Accu:	
MOE Reported Dt:	9/18/2004			Site Map Datum:	
Dt Document Closed:				SAC Action Class:	Notification
Incident Reason:	Error- Operator error			Source Type:	
Site Name:	DOMTAR INC<UNOFFICIAL>				

Map Key	Number of Records	Direction/ Distance (m)	Elev/Diff (m)	Site	DB
Site County/District:					
Site Geo Ref Meth:					
Incident Summary:		Domtar Inc. - calcium carbonate spill			
Contaminant Qty:		113.75 L			

33	51 of 90	SW/195.6	49.1 / -0.85	E.B. EDDY FOREST PRODUCTS LTD. OTTAWA ON	SRDS
Company Code:	0000980201			Sector:	
Works ID:	186			Region:	MOE EASTERN REGION
SIC:	2711			District:	MOE OTTAWA DISTRICT
SIC1:	2711			UTM Zone:	
SIC1 Desc:	PULP INDUSTRY			UTM Easting:	
SIC2:				UTM Northing:	
SIC2 Desc:				UTM Precision:	
SIC3:				Minor Basin:	
SIC3 Desc:				Major Basin:	
Body of Water:	OTTAWA R.			Report Year:	1995
Terminal Stream:					
SIC Desc:	PULP INDUSTRY				
Mailing Address:					
Corp Address:					

MISA Industrial Wastewater Discharge

Company Code:	0000980201			Result Structure:	
Control Point Id:	0600			Param Reported As:	
Sample Date:				Frequency:	
Regulation:				Sector:	PULP AND PAPER
Value:				Component Type:	
Unit Of Measure:					
Control Point Name:	ONCE-THROUGH COOLING WATER				
Parameter Name:					

MISA Industrial Wastewater Discharge

Company Code:	0000980201			Result Structure:	
Control Point Id:	0100			Param Reported As:	
Sample Date:				Frequency:	
Regulation:				Sector:	PULP AND PAPER
Value:				Component Type:	
Unit Of Measure:					
Control Point Name:	PROCESS EFFLUENT				
Parameter Name:					

MISA Industrial Wastewater Discharge

Company Code:	0000980201			Result Structure:	
Control Point Id:	0800			Param Reported As:	
Sample Date:				Frequency:	
Regulation:				Sector:	PULP AND PAPER
Value:				Component Type:	
Unit Of Measure:					
Control Point Name:	ONCE-THROUGH COOLING WATER				
Parameter Name:					

MISA Industrial Wastewater

Map Key	Number of Records	Direction/ Distance (m)	Elev/Diff (m)	Site	DB
<u>Discharge</u>					
Company Code:	0000980201			Result Structure:	
Control Point Id:	0500			Param Reported As:	
Sample Date:				Frequency:	
Regulation:				Sector:	PULP AND PAPER
Value:				Component Type:	
Unit Of Measure:					
Control Point Name:		PLANT - PROCESS EFFLUENT			
Parameter Name:					

33	52 of 90	SW/195.6	49.1 / -0.85	E.B. EDDY FOREST PRODUCTS LTD.	SRDS
OTTAWA ON					
Company Code:	0000980201			Sector:	
Works ID:	186			Region:	MOE EASTERN REGION
SIC:	2711			District:	MOE OTTAWA DISTRICT
SIC1:	2711			UTM Zone:	
SIC1 Desc:	PULP INDUSTRY			UTM Easting:	
SIC2:				UTM Northing:	
SIC2 Desc:				UTM Precision:	
SIC3:				Minor Basin:	
SIC3 Desc:				Major Basin:	
Body of Water:	OTTAWA R.			Report Year:	1996
Terminal Stream:					
SIC Desc:	PULP INDUSTRY				
Mailing Address:					
Corp Address:					

MISA Industrial Wastewater Discharge

Company Code:	0000980201			Result Structure:	
Control Point Id:	0100			Param Reported As:	
Sample Date:				Frequency:	
Regulation:				Sector:	PULP AND PAPER
Value:				Component Type:	
Unit Of Measure:					
Control Point Name:		PROCESS EFFLUENT			
Parameter Name:					

MISA Industrial Wastewater Discharge

Company Code:	0000980201			Result Structure:	
Control Point Id:	0800			Param Reported As:	
Sample Date:				Frequency:	
Regulation:				Sector:	PULP AND PAPER
Value:				Component Type:	
Unit Of Measure:					
Control Point Name:		ONCE-THROUGH COOLING WATER			
Parameter Name:					

MISA Industrial Wastewater Discharge

Company Code:	0000980201			Result Structure:	
Control Point Id:	0500			Param Reported As:	
Sample Date:				Frequency:	
Regulation:				Sector:	PULP AND PAPER
Value:				Component Type:	

Map Key	Number of Records	Direction/ Distance (m)	Elev/Diff (m)	Site	DB
Unit Of Measure:					
Control Point Name:		PLANT - PROCESS EFFLUENT			
Parameter Name:					
<u>MISA Industrial Wastewater Discharge</u>					
Company Code:		0000980201		Result Structure:	
Control Point Id:		0600		Param Reported As:	
Sample Date:					
Regulation:					
Value:		Sector: PULP AND PAPER			
Unit Of Measure:					
Control Point Name:		ONCE-THROUGH COOLING WATER			
Parameter Name:					
<u>MISA Industrial Wastewater Discharge</u>					
Company Code:		0000980201		Result Structure:	
Control Point Id:		0700		Param Reported As:	
Sample Date:					
Regulation:					
Value:		Sector: PULP AND PAPER			
Unit Of Measure:					
Control Point Name:		PLANT - O.T.C.W.			
Parameter Name:					
33	53 of 90	SW/195.6	49.1 / -0.85	E.B. EDDY FOREST PRODUCTS LTD. OTTAWA ON	SRDS
Company Code:		0000980201		Sector:	
Works ID:		186		Region: MOE EASTERN REGION	
SIC:		2711		District: MOE OTTAWA DISTRICT	
SIC1:		2711		UTM Zone:	
SIC1 Desc:		PULP INDUSTRY		UTM Easting:	
SIC2:				UTM Northing:	
SIC2 Desc:				UTM Precision:	
SIC3:				Minor Basin:	
SIC3 Desc:				Major Basin:	
Body of Water:		OTTAWA R.		Report Year: 1997	
Terminal Stream:					
SIC Desc:		PULP INDUSTRY			
Mailing Address:					
Corp Address:					
<u>MISA Industrial Wastewater Discharge</u>					
Company Code:		0000980201		Result Structure:	
Control Point Id:		0600		Param Reported As:	
Sample Date:					
Regulation:					
Value:		Sector: PULP AND PAPER			
Unit Of Measure:					
Control Point Name:		ONCE-THROUGH COOLING WATER			
Parameter Name:					
<u>MISA Industrial Wastewater Discharge</u>					

Map Key	Number of Records	Direction/ Distance (m)	Elev/Diff (m)	Site	DB
<hr/>					
Company Code:	0000980201			Result Structure:	
Control Point Id:	0500			Param Reported As:	
Sample Date:				Frequency:	
Regulation:				Sector:	PULP AND PAPER
Value:				Component Type:	
Unit Of Measure:					
Control Point Name:		PLANT - PROCESS EFFLUENT			
Parameter Name:					
<u>MISA Industrial Wastewater Discharge</u>					
Company Code:	0000980201			Result Structure:	
Control Point Id:	0800			Param Reported As:	
Sample Date:				Frequency:	
Regulation:				Sector:	PULP AND PAPER
Value:				Component Type:	
Unit Of Measure:					
Control Point Name:		ONCE-THROUGH COOLING WATER			
Parameter Name:					
<u>MISA Industrial Wastewater Discharge</u>					
Company Code:	0000980201			Result Structure:	
Control Point Id:	0100			Param Reported As:	
Sample Date:				Frequency:	
Regulation:				Sector:	PULP AND PAPER
Value:				Component Type:	
Unit Of Measure:					
Control Point Name:		PROCESS EFFLUENT			
Parameter Name:					
<u>MISA Industrial Wastewater Discharge</u>					
Company Code:	0000980201			Result Structure:	
Control Point Id:	0700			Param Reported As:	
Sample Date:				Frequency:	
Regulation:				Sector:	PULP AND PAPER
Value:				Component Type:	
Unit Of Measure:					
Control Point Name:		PLANT - O.T.C.W.			
Parameter Name:					

[33](#)

54 of 90

SW/195.6

49.1 / -0.85

DST Consulting Engineers Inc.
6 Booth Street
Ottawa ON K1R 6K8

GEN

Generator No: ON4359464
Status:
Approval Years: 06
Contam. Facility:
MHSW Facility:
SIC Code: 541330 541380 541620
SIC Description: Engineering Services, Testing Laboratories, Environmental Consulting Services

PO Box No:
Country:
Choice of Contact:
Co Admin:
Phone No Admin:

Detail(s)

Waste Class: 221
Waste Class Desc: LIGHT FUELS

Map Key	Number of Records	Direction/ Distance (m)	Elev/Diff (m)	Site	DB
33	55 of 90	SW/195.6	49.1 / -0.85	DST Consulting Engineers Inc. 6 Booth Street Ottawa ON K1R 6K8	GEN
Generator No:	ON5054015			PO Box No:	
Status:				Country:	
Approval Years:	06			Choice of Contact:	
Contam. Facility:				Co Admin:	
MHSW Facility:				Phone No Admin:	
SIC Code:	322111				
SIC Description:	Mechanical Pulp Mills				
33	56 of 90	SW/195.6	49.1 / -0.85	DOMTAR INC.(E.B.EDDY FOREST PRODUCTS LTD.) BOX 3521 STATION C 6 BOOTH STREET OTTAWA ON K1R 6K8	NPCB
Company Code:	O0102				
Industry:	FORESTRY/PULP/PAPER				
Site Status:	NO MORE PCB'S ON THIS SITE				
Transaction Date:	11/6/1996				
Inspection Date:					
33	57 of 90	SW/195.6	49.1 / -0.85	Domtar Corp. - Hull/Ottawa Mill 6 Booth St Ottawa ON K1R 6K8	PAP
Company ID:	4379107687			Year:	2009
Status:	Inactive			Description:	
Type:				Website:	
Operation:					
Status Desc:	Permanent closure of the mill as of October 2007.				
Effluent Pollution Control:					
Company Name:					
Division:					
Company Mailing Address:					
Mailing Address:	6 Booth St, Ottawa ON K1R 6K8				
Mill Mailing Address:					
Mill Notes:	Products: Business papers, publication, offsets, specialty packaging, coated papers Transportation: Railroad, Highway Paper Capacities: Total capacity: 542 t/d; 195,000 t/y Recycled Pulp Capacity: 75 t/d				
History:	E.B. Eddy established in 1851. Purchased by G. Weston in 1943. J.R. Booth Paper Mills purchased in 1946. Purchased by Domtar Inc. in 1998.				
Company History:					
--Details--					
Equipment:	Pulpers				
Description:	4 2 - 20' & 1 - 14' HV, 1 - 25 cu m. helico				
Equipment:	Refiners				
Description:	3 34" Jones DD				
Equipment:	Screens				
Description:	3 Voith VPS35, VPS20, VPS10				
Equipment:	Cleaners				
Description:	126 6 Celleco, 118 Bauer 606-110P, 1 Aikawa				
Equipment:	Savealls				
Description:	1 12.5' Jones Polydisc				
Equipment:	Paper Machine				
Description:	1 Beloit fourdrinier 199" wide, 178" trim, 3,200 ft/min				

Map Key	Number of Records	Direction/ Distance (m)	Elev/Diff (m)	Site	DB
Equipment: Description:		Wet Lap Machines 1 1 m Field & Boyd, 75 t/d			
Equipment: Description:		Fuel Gas/Oil			
Equipment: Description:		Power Boilers 3 steam generated 545,000 lb/h			
Equipment: Description:		Turbines 6 - 23 000 KVA			
Equipment: Description:		Electricity Purchased 10%, Generated 90%			
Equipment: Description:		Water Consumption 4,000,000 USgal/d			
Equipment: Description:		Source Ottawa River			
Equipment: Description:		Effluent System Primary & secondary process water treatment			

33	58 of 90	SW/195.6	49.1 / -0.85	DOMTAR INC 6 Booth St. Ottawa ON K1R 6K8	GEN
Generator No:	ON0009802			PO Box No:	
Status:				Country:	
Approval Years:	07,08			Choice of Contact:	
Contam. Facility:				Co Admin:	
MHSW Facility:				Phone No Admin:	
SIC Code:	221111 322121				
SIC Description:	Hydro-Electric Power Generation, Paper (except Newsprint) Mills				

Detail(s)

Waste Class:	114
Waste Class Desc:	OTHER INORGANIC ACID WASTES
Waste Class:	121
Waste Class Desc:	ALKALINE WASTES - HEAVY METALS
Waste Class:	122
Waste Class Desc:	ALKALINE WASTES - OTHER METALS
Waste Class:	123
Waste Class Desc:	ALKALINE PHOSPHATES
Waste Class:	145
Waste Class Desc:	PAINT/PIGMENT/COATING RESIDUES
Waste Class:	146
Waste Class Desc:	OTHER SPECIFIED INORGANICS
Waste Class:	148
Waste Class Desc:	INORGANIC LABORATORY CHEMICALS
Waste Class:	211
Waste Class Desc:	AROMATIC SOLVENTS

<i>Map Key</i>	<i>Number of Records</i>	<i>Direction/ Distance (m)</i>	<i>Elev/Diff (m)</i>	<i>Site</i>	<i>DB</i>
<i>Waste Class:</i> <i>Waste Class Desc:</i>		212 ALIPHATIC SOLVENTS			
<i>Waste Class:</i> <i>Waste Class Desc:</i>		213 PETROLEUM DISTILLATES			
<i>Waste Class:</i> <i>Waste Class Desc:</i>		221 LIGHT FUELS			
<i>Waste Class:</i> <i>Waste Class Desc:</i>		222 HEAVY FUELS			
<i>Waste Class:</i> <i>Waste Class Desc:</i>		231 LATEX WASTES			
<i>Waste Class:</i> <i>Waste Class Desc:</i>		232 POLYMERIC RESINS			
<i>Waste Class:</i> <i>Waste Class Desc:</i>		233 OTHER POLYMERIC WASTES			
<i>Waste Class:</i> <i>Waste Class Desc:</i>		241 HALOGENATED SOLVENTS			
<i>Waste Class:</i> <i>Waste Class Desc:</i>		243 PCB'S			
<i>Waste Class:</i> <i>Waste Class Desc:</i>		251 OIL SKIMMINGS & SLUDGES			
<i>Waste Class:</i> <i>Waste Class Desc:</i>		252 WASTE OILS & LUBRICANTS			
<i>Waste Class:</i> <i>Waste Class Desc:</i>		254 TRANSFER STATION OILS WASTES			
<i>Waste Class:</i> <i>Waste Class Desc:</i>		263 ORGANIC LABORATORY CHEMICALS			
<i>Waste Class:</i> <i>Waste Class Desc:</i>		267 ORGANIC ACIDS			
<i>Waste Class:</i> <i>Waste Class Desc:</i>		269 NON-HALOGENATED PESTICIDES			
<i>Waste Class:</i> <i>Waste Class Desc:</i>		312 PATHOLOGICAL WASTES			
<i>Waste Class:</i> <i>Waste Class Desc:</i>		331 WASTE COMPRESSED GASES			

[33](#)

59 of 90

SW/195.6

49.1 / -0.85

Domtar Inc.
6 Booth St
Ottawa ON K1R 6K8

SPL

Ref No: 4736-7X3JTQ

Site No:

Incident Dt:

Year:

Incident Cause: Other Discharges

Incident Event:

Contaminant Code: 44

Contaminant Name: SEWAGE,RAW UNCHLORINATED

Contaminant Limit 1:

Contam Limit Freq 1:

Discharger Report:

Material Group:

Health/Env Conseq:

Client Type:

Sector Type: Other

Agency Involved:

Nearest Watercourse:

Site Address:

Site District Office:

Site Postal Code:

Map Key	Number of Records	Direction/ Distance (m)	Elev/Diff (m)	Site	DB
Contaminant UN No 1: Environment Impact: Not Anticipated Nature of Impact: Soil Contamination Receiving Medium: Receiving Env: MOE Response: No Field Response Dt MOE Arvl on Scn: MOE Reported Dt: 10/22/2009 Dt Document Closed: 11/10/2009 Incident Reason: Equipment Failure Site Name: Domtar<UNOFFICIAL> Site County/District: Site Geo Ref Meth: Incident Summary: Domtar:15 L Sewage to grnd, cln Contaminant Qty: 15 L				Site Region: Site Municipality: Site Lot: Site Conc: Northing: Easting: Site Geo Ref Accu: Site Map Datum: SAC Action Class: Land Spills Source Type:	
33	60 of 90	SW/195.6	49.1 / -0.85	Domtar Inc. 6 Booth Street Ottawa ON K1R 6K8	CA
Certificate #: 0130-697TCZ Application Year: 2005 Issue Date: 2/2/2005 Approval Type: Air Status: Revoked and/or Replaced Application Type: Client Name: Client Address: Client City: Client Postal Code: Project Description: Contaminants: Emission Control:					
33	61 of 90	SW/195.6	49.1 / -0.85	Chaudiere Water Power Inc. 6 Booth Street Ottawa ON K1R 6K8	CA
Certificate #: 2468-5VSHST Application Year: 2004 Issue Date: 2/2/2004 Approval Type: Air Status: Approved Application Type: Client Name: Client Address: Client City: Client Postal Code: Project Description: Contaminants: Emission Control:					
33	62 of 90	SW/195.6	49.1 / -0.85	Domtar Inc. 6 Booth Street Ottawa ON K1R 6K8	CA
Certificate #: 4-0035-94-006 Application Year: 2006 Issue Date: 11/1/2006 Approval Type: Industrial Sewage Works					

Map Key	Number of Records	Direction/ Distance (m)	Elev/Diff (m)	Site	DB
Status: Application Type: Client Name: Client Address: Client City: Client Postal Code: Project Description: Contaminants: Emission Control:		Approved			
33	63 of 90	SW/195.6	49.1 / -0.85	Domtar Inc. 6 Booth Street Ottawa ON K1R 6K8	CA
Certificate #: Application Year: Issue Date: Approval Type: Status: Application Type: Client Name: Client Address: Client City: Client Postal Code: Project Description: Contaminants: Emission Control:		7569-5NUQNR 2003 11/22/2003 Air Revoked and/or Replaced			
33	64 of 90	SW/195.6	49.1 / -0.85	E.B. EDDY FOREST PRODUCTS LTD. 6 BOOTH ST OTTAWA ON	DTNK
<u>Delisted Expired Fuel Safety Facilities</u>					
Instance No: Status: Instance ID: Instance Type: Description: TSSA Program Area: Maximum Hazard Rank: Facility Type: Expired Date: Original Source: Record Date:		9389943 EXPIRED 386292 FS Facility Fuels Safety Private Fuel Outlet - Self Serve EXP Up to Mar 2012			
33	65 of 90	SW/195.6	49.1 / -0.85	E.B. EDDY FOREST PRODUCTS LTD. 6 BOOTH ST OTTAWA ON	DTNK
<u>Delisted Expired Fuel Safety Facilities</u>					
Instance No: Status: Instance ID: Instance Type:		10901259 EXPIRED 50737 FS Piping			

Map Key	Number of Records	Direction/ Distance (m)	Elev/Diff (m)	Site	DB
Description:		FS Piping			
TSSA Program Area:					
Maximum Hazard Rank:					
Facility Type:					
Expired Date:					
Original Source:		EXP			
Record Date:		Up to Mar 2012			

33	66 of 90	SW/195.6	49.1 / -0.85	DOMTAR INC 6 Booth St. Ottawa ON K1R 6K8	GEN
Generator No:	ON0009802			PO Box No:	
Status:				Country:	
Approval Years:	2009			Choice of Contact:	
Contam. Facility:				Co Admin:	
MHSW Facility:				Phone No Admin:	
SIC Code:	221111, 322121				
SIC Description:	Hydro-Electric Power Generation, Paper (except Newsprint) Mills				

Detail(s)

Waste Class:	113
Waste Class Desc:	ACID WASTE - OTHER METALS
Waste Class:	131
Waste Class Desc:	NEUTRALIZED WASTES - HEAVY METALS
Waste Class:	145
Waste Class Desc:	PAINT/PIGMENT/COATING RESIDUES
Waste Class:	146
Waste Class Desc:	OTHER SPECIFIED INORGANICS
Waste Class:	148
Waste Class Desc:	INORGANIC LABORATORY CHEMICALS
Waste Class:	213
Waste Class Desc:	PETROLEUM DISTILLATES
Waste Class:	221
Waste Class Desc:	LIGHT FUELS
Waste Class:	231
Waste Class Desc:	LATEX WASTES
Waste Class:	263
Waste Class Desc:	ORGANIC LABORATORY CHEMICALS
Waste Class:	232
Waste Class Desc:	POLYMERIC RESINS
Waste Class:	251
Waste Class Desc:	OIL SKIMMINGS & SLUDGES
Waste Class:	252
Waste Class Desc:	WASTE OILS & LUBRICANTS
Waste Class:	312
Waste Class Desc:	PATHOLOGICAL WASTES
Waste Class:	331
Waste Class Desc:	WASTE COMPRESSED GASES

Map Key	Number of Records	Direction/ Distance (m)	Elev/Diff (m)	Site	DB
33	67 of 90	SW/195.6	49.1 / -0.85	6 Booth Street Ottawa ON K1R 6K8	EHS
Order No:	20111018047			Nearest Intersection:	
Status:	C			Municipality:	
Report Type:	Standard Report			Client Prov/State:	ON
Report Date:	10/27/2011			Search Radius (km):	0.25
Date Received:	10/18/2011 3:08:16 PM			X:	-75.718337
Previous Site Name:				Y:	45.419692
Lot/Building Size:					
Additional Info Ordered:	Fire Insur. Maps and/or Site Plans; Title Searches; Aerial Photos; City Directory				

33	68 of 90	SW/195.6	49.1 / -0.85	DOMTAR INC 6 Booth St. Ottawa ON K1R 6K8	GEN
Generator No:	ON0009802			PO Box No:	
Status:				Country:	
Approval Years:	2010			Choice of Contact:	
Contam. Facility:				Co Admin:	
MHSW Facility:				Phone No Admin:	
SIC Code:	221111, 322121				
SIC Description:	Hydro-Electric Power Generation, Paper (except Newsprint) Mills				

Detail(s)

Waste Class:	331
Waste Class Desc:	WASTE COMPRESSED GASES
Waste Class:	221
Waste Class Desc:	LIGHT FUELS
Waste Class:	263
Waste Class Desc:	ORGANIC LABORATORY CHEMICALS
Waste Class:	251
Waste Class Desc:	OIL SKIMMINGS & SLUDGES
Waste Class:	148
Waste Class Desc:	INORGANIC LABORATORY CHEMICALS
Waste Class:	131
Waste Class Desc:	NEUTRALIZED WASTES - HEAVY METALS
Waste Class:	252
Waste Class Desc:	WASTE OILS & LUBRICANTS
Waste Class:	232
Waste Class Desc:	POLYMERIC RESINS
Waste Class:	113
Waste Class Desc:	ACID WASTE - OTHER METALS
Waste Class:	146
Waste Class Desc:	OTHER SPECIFIED INORGANICS
Waste Class:	213
Waste Class Desc:	PETROLEUM DISTILLATES
Waste Class:	231
Waste Class Desc:	LATEX WASTES

Map Key	Number of Records	Direction/ Distance (m)	Elev/Diff (m)	Site	DB
Waste Class:		312			
Waste Class Desc:		PATHOLOGICAL WASTES			
Waste Class:		262			
Waste Class Desc:		DETERGENTS/SOAPS			
Waste Class:		212			
Waste Class Desc:		ALIPHATIC SOLVENTS			
Waste Class:		145			
Waste Class Desc:		PAINT/PIGMENT/COATING RESIDUES			

<u>33</u>	69 of 90	SW/195.6	49.1 / -0.85	DOMTAR INC 6 Booth St. Ottawa ON K1R 6K8	GEN
Generator No:	ON0009802			PO Box No:	
Status:				Country:	
Approval Years:	2011			Choice of Contact:	
Contam. Facility:				Co Admin:	
MHSW Facility:				Phone No Admin:	
SIC Code:	221111, 322121				
SIC Description:	Hydro-Electric Power Generation, Paper (except Newsprint) Mills				

Detail(s)

Waste Class:	212
Waste Class Desc:	ALIPHATIC SOLVENTS
Waste Class:	251
Waste Class Desc:	OIL SKIMMINGS & SLUDGES
Waste Class:	131
Waste Class Desc:	NEUTRALIZED WASTES - HEAVY METALS
Waste Class:	148
Waste Class Desc:	INORGANIC LABORATORY CHEMICALS
Waste Class:	113
Waste Class Desc:	ACID WASTE - OTHER METALS
Waste Class:	145
Waste Class Desc:	PAINT/PIGMENT/COATING RESIDUES
Waste Class:	231
Waste Class Desc:	LATEX WASTES
Waste Class:	146
Waste Class Desc:	OTHER SPECIFIED INORGANICS
Waste Class:	312
Waste Class Desc:	PATHOLOGICAL WASTES
Waste Class:	221
Waste Class Desc:	LIGHT FUELS
Waste Class:	252
Waste Class Desc:	WASTE OILS & LUBRICANTS
Waste Class:	213
Waste Class Desc:	PETROLEUM DISTILLATES
Waste Class:	331
Waste Class Desc:	WASTE COMPRESSED GASES

Map Key	Number of Records	Direction/ Distance (m)	Elev/Diff (m)	Site	DB
Waste Class:		262			
Waste Class Desc:		DETERGENTS/SOAPS			
Waste Class:		232			
Waste Class Desc:		POLYMERIC RESINS			
Waste Class:		263			
Waste Class Desc:		ORGANIC LABORATORY CHEMICALS			
33	70 of 90	SW/195.6	49.1 / -0.85	DOMTAR INC 6 Booth St. Ottawa ON K1R 6K8	GEN
Generator No:	ON0009802			PO Box No:	
Status:				Country:	
Approval Years:	2012			Choice of Contact:	
Contam. Facility:				Co Admin:	
MHSW Facility:				Phone No Admin:	
SIC Code:	221111, 322121				
SIC Description:	Hydro-Electric Power Generation, Paper (except Newsprint) Mills				
<u>Detail(s)</u>					
Waste Class:		145			
Waste Class Desc:		PAINT/PIGMENT/COATING RESIDUES			
Waste Class:		312			
Waste Class Desc:		PATHOLOGICAL WASTES			
Waste Class:		251			
Waste Class Desc:		OIL SKIMMINGS & SLUDGES			
Waste Class:		262			
Waste Class Desc:		DETERGENTS/SOAPS			
Waste Class:		331			
Waste Class Desc:		WASTE COMPRESSED GASES			
Waste Class:		231			
Waste Class Desc:		LATEX WASTES			
Waste Class:		232			
Waste Class Desc:		POLYMERIC RESINS			
Waste Class:		252			
Waste Class Desc:		WASTE OILS & LUBRICANTS			
Waste Class:		213			
Waste Class Desc:		PETROLEUM DISTILLATES			
Waste Class:		148			
Waste Class Desc:		INORGANIC LABORATORY CHEMICALS			
Waste Class:		113			
Waste Class Desc:		ACID WASTE - OTHER METALS			
Waste Class:		221			
Waste Class Desc:		LIGHT FUELS			
Waste Class:		263			
Waste Class Desc:		ORGANIC LABORATORY CHEMICALS			
Waste Class:		131			

Map Key	Number of Records	Direction/ Distance (m)	Elev/Diff (m)	Site	DB
Waste Class Desc:		NEUTRALIZED WASTES - HEAVY METALS			
Waste Class:		212			
Waste Class Desc:		ALIPHATIC SOLVENTS			
Waste Class:		146			
Waste Class Desc:		OTHER SPECIFIED INORGANICS			

33	71 of 90	SW/195.6	49.1 / -0.85	Domtar Inc. 6 Booth St Ottawa ON	SPL
Ref No:	6107-9F4UNB			Discharger Report:	
Site No:				Material Group:	
Incident Dt:	2014/01/06			Health/Env Conseq:	
Year:				Client Type:	
Incident Cause:	Leak/Break			Sector Type:	Sewer (Private or Municipal)
Incident Event:				Agency Involved:	
Contaminant Code:	99			Nearest Watercourse:	
Contaminant Name:	WATER			Site Address:	6 Booth St
Contaminant Limit 1:				Site District Office:	
Contam Limit Freq 1:				Site Postal Code:	
Contaminant UN No 1:				Site Region:	
Environment Impact:	Possible			Site Municipality:	Ottawa
Nature of Impact:	Surface Water Pollution			Site Lot:	
Receiving Medium:				Site Conc:	
Receiving Env:				Northing:	NA
MOE Response:	No Field Response			Easting:	NA
Dt MOE Arvl on Scr:				Site Geo Ref Accu:	
MOE Reported Dt:	2014/01/06			Site Map Datum:	
Dt Document Closed:				SAC Action Class:	Watercourse Spills
Incident Reason:	Flooding			Source Type:	
Site Name:	6 Booth Street				
Site County/District:					
Site Geo Ref Meth:					
Incident Summary:	Domtar: water and sewage to Ottawa River				
Contaminant Qty:	1500 m ³				

33	72 of 90	SW/195.6	49.1 / -0.85	DOMTAR INC 6 Booth St Ottawa ON	GEN
Generator No:	ON0009802			PO Box No:	
Status:				Country:	
Approval Years:	2013			Choice of Contact:	
Contam. Facility:				Co Admin:	
MHSW Facility:				Phone No Admin:	
SIC Code:	221111, 322121				
SIC Description:	HYDRO-ELECTRIC POWER GENERATION, PAPER (EXCEPT NEWSPRINT) MILLS				

Detail(s)

Waste Class:	131
Waste Class Desc:	NEUTRALIZED WASTES - HEAVY METALS
Waste Class:	252
Waste Class Desc:	WASTE OILS & LUBRICANTS
Waste Class:	263
Waste Class Desc:	ORGANIC LABORATORY CHEMICALS
Waste Class:	221

Map Key	Number of Records	Direction/ Distance (m)	Elev/Diff (m)	Site	DB
Waste Class Desc:		LIGHT FUELS			
Waste Class:		146			
Waste Class Desc:		OTHER SPECIFIED INORGANICS			
Waste Class:		212			
Waste Class Desc:		ALIPHATIC SOLVENTS			
Waste Class:		241			
Waste Class Desc:		HALOGENATED SOLVENTS			
Waste Class:		312			
Waste Class Desc:		PATHOLOGICAL WASTES			
Waste Class:		148			
Waste Class Desc:		INORGANIC LABORATORY CHEMICALS			
Waste Class:		232			
Waste Class Desc:		POLYMERIC RESINS			
Waste Class:		145			
Waste Class Desc:		PAINT/PIGMENT/COATING RESIDUES			
Waste Class:		251			
Waste Class Desc:		OIL SKIMMINGS & SLUDGES			
Waste Class:		331			
Waste Class Desc:		WASTE COMPRESSED GASES			
Waste Class:		262			
Waste Class Desc:		DETERGENTS/SOAPS			
Waste Class:		113			
Waste Class Desc:		ACID WASTE - OTHER METALS			
Waste Class:		231			
Waste Class Desc:		LATEX WASTES			
Waste Class:		213			
Waste Class Desc:		PETROLEUM DISTILLATES			

<u>33</u>	73 of 90	SW/195.6	49.1 / -0.85	E.B. EDDY FOREST PRODUCTS LTD. 6 BOOTH ST OTTAWA K1R 6K8 ON CA ON	EXP
Instance No:	10901243			Model:	NULL
Status:	EXPIRED			Quantity:	1
Instance ID:				Unit of Measure:	EA
Instance Type:				Fuel Type2:	NULL
Instance Creation Dt:	12/21/1990			Fuel Type3:	NULL
Instance Install Dt:	12/21/1990			Piping Steel:	
Item:				Piping Galvanized:	
Item Description:	FS Liquid Fuel Tank			Tank Single Wall St:	
Facility Type:	FS LIQUID FUEL TANK			Piping Underground:	
Overfill Prot Type:	NULL			Tank Underground:	
Creation Date:	7/5/2009 1:22:05 AM			Panam Related:	NULL
Expired Date:				Panam Venue Nm:	NULL
Manufacturer:	NULL				
Source:	FS Liquid Fuel Tank				
Description:	UNDERGROUND TANK				
Serial No:	NULL				
Ulc Standard:	NULL				
Facility Location:	6 BOOTH ST OTTAWA K1R 6K8 ON CA				

Map Key	Number of Records	Direction/ Distance (m)	Elev/Diff (m)	Site	DB
33	74 of 90	SW/195.6	49.1 / -0.85	6 Booth Street Ottawa ON	SPL
Ref No:	6054-A5FSKE			Discharger Report:	
Site No:	NA			Material Group:	
Incident Dt:	12/22/2015			Health/Env Conseq:	
Year:				Client Type:	
Incident Cause:				Sector Type:	Miscellaneous Industrial
Incident Event:				Agency Involved:	
Contaminant Code:	44			Nearest Watercourse:	
Contaminant Name:	SEWAGE,PRIMARY UNCHLORINATED			Site Address:	6 Booth Street
Contaminant Limit 1:				Site District Office:	
Contam Limit Freq 1:				Site Postal Code:	
Contaminant UN No 1:				Site Region:	
Environment Impact:				Site Municipality:	Ottawa
Nature of Impact:				Site Lot:	
Receiving Medium:				Site Conc:	
Receiving Env:				Northing:	5029904
MOE Response:	No			Easting:	443840
Dt MOE Arvl on Scr:				Site Geo Ref Accu:	
MOE Reported Dt:	12/22/2015			Site Map Datum:	
Dt Document Closed:				SAC Action Class:	Land Spills
Incident Reason:	Unknown / N/A			Source Type:	
Site Name:	Windmill Developement <UNOFFICIAL>				
Site County/District:					
Site Geo Ref Meth:	10 -100 metres eg. Topographic Map				
Incident Summary:	Windmill Developments - Broken Sanitary Coupling				
Contaminant Qty:	0 other - see incident description				
33	75 of 90	SW/195.6	49.1 / -0.85	Windmill Dream ON Holdings GP Inc 3 4 and 6 Booth St, Ottawa, City CITY OF OTTAWA ON	PTTW
EBR Registry No:	012-7779			Decision Posted:	
Ministry Ref No:	4553-A9UGEN			Exception Posted:	
Notice Type:	Instrument Decision			Section:	
Notice Stage:				Act 1:	
Notice Date:	January 04, 2017			Act 2:	
Proposal Date:	June 06, 2016			Site Location Map:	
Year:	2016				
Instrument Type:	(OWRA s. 34) - Permit to Take Water				
Off Instrument Name:					
Posted By:					
Company Name:	Windmill Dream ON Holdings GP Inc				
Site Address:					
Location Other:					
Proponent Name:					
Proponent Address:	6 Booth Street, Ottawa Ontario, Canada K1R 6K8				
Comment Period:					
URL:					
Site Location Details:					
	3 4 and 6 Booth St, Ottawa, City CITY OF OTTAWA				
33	76 of 90	SW/195.6	49.1 / -0.85	Domtar Inc. 6 Booth Street Ottawa ON K1R 6K8	ECA

Map Key	Number of Records	Direction/ Distance (m)	Elev/Diff (m)	Site	DB
<p>Approval No: 0130-697TCZ Approval Date: 2005-02-02 Status: Revoked and/or Replaced Record Type: ECA Link Source: IDS SWP Area Name: Rideau Valley Approval Type: ECA-AIR Project Type: AIR Address: 6 Booth Street Full Address: Full PDF Link: https://www.accessenvironment.ene.gov.on.ca/instruments/5758-5ZBN8V-14.pdf</p>					
33	77 of 90	SW/195.6	49.1 / -0.85	Domtar Inc. 6 Booth Street Ottawa ON K1R 6K8	ECA
<p>Approval No: 7569-5NUQNR Approval Date: 2003-11-22 Status: Revoked and/or Replaced Record Type: ECA Link Source: IDS SWP Area Name: Rideau Valley Approval Type: ECA-AIR Project Type: AIR Address: 6 Booth Street Full Address: Full PDF Link: https://www.accessenvironment.ene.gov.on.ca/instruments/5405-5KRNE7-14.pdf</p>					
33	78 of 90	SW/195.6	49.1 / -0.85	Chaudiere Water Power Inc. 6 Booth Street Ottawa ON K1R 6K8	ECA
<p>Approval No: 2468-5VSHST Approval Date: 2004-02-02 Status: Approved Record Type: ECA Link Source: IDS SWP Area Name: Rideau Valley Approval Type: ECA-AIR Project Type: AIR Address: 6 Booth Street Full Address: Full PDF Link: https://www.accessenvironment.ene.gov.on.ca/instruments/6625-5TVNW8-14.pdf</p>					
33	79 of 90	SW/195.6	49.1 / -0.85	Domtar Inc. 6 Booth Street Ottawa ON K1R 6K8	ECA
<p>Approval No: 4-0035-94-006 Approval Date: 2006-11-01 Status: Approved Record Type: ECA Link Source: IDS SWP Area Name: Rideau Valley Approval Type: ECA-INDUSTRIAL SEWAGE WORKS Project Type: INDUSTRIAL SEWAGE WORKS Address: 6 Booth Street Full Address: Full PDF Link: https://www.accessenvironment.ene.gov.on.ca/instruments/2311-6S8QM9-14.pdf</p>					

Map Key	Number of Records	Direction/ Distance (m)	Elev/Diff (m)	Site	DB
33	80 of 90	SW/195.6	49.1 / -0.85	Windmill DREAM Ontario LP 6 Booth Street Ottawa ON K1R 6K8	GEN
Generator No:	ON8375676			PO Box No:	
Status:				Country:	Canada
Approval Years:	2016			Choice of Contact:	CO_ADMIN
Contam. Facility:	No			Co Admin:	Stephanie Haley
MHSW Facility:	No			Phone No Admin:	613-820-5600 Ext.102
SIC Code:	236110, 236220				
SIC Description:	RESIDENTIAL BUILDING CONSTRUCTION, COMMERCIAL AND INSTITUTIONAL BUILDING CONSTRUCTION				
Detail(s)					
Waste Class:	145				
Waste Class Desc:	PAINT/PIGMENT/COATING RESIDUES				

33	81 of 90	SW/195.6	49.1 / -0.85	DOMTAR INC 6 Booth St. Ottawa ON K1R 6K8	GEN
Generator No:	ON0009802			PO Box No:	
Status:				Country:	Canada
Approval Years:	2015			Choice of Contact:	CO_ADMIN
Contam. Facility:	No			Co Admin:	Marianne Loney
MHSW Facility:	No			Phone No Admin:	613-738-5499 Ext.7064
SIC Code:	221111, 322121				
SIC Description:	HYDRO-ELECTRIC POWER GENERATION, PAPER (EXCEPT NEWSPRINT) MILLS				
Detail(s)					
Waste Class:	131				
Waste Class Desc:	NEUTRALIZED WASTES - HEAVY METALS				
Waste Class:	221				
Waste Class Desc:	LIGHT FUELS				
Waste Class:	312				
Waste Class Desc:	PATHOLOGICAL WASTES				
Waste Class:	148				
Waste Class Desc:	INORGANIC LABORATORY CHEMICALS				
Waste Class:	145				
Waste Class Desc:	PAINT/PIGMENT/COATING RESIDUES				
Waste Class:	212				
Waste Class Desc:	ALIPHATIC SOLVENTS				
Waste Class:	241				
Waste Class Desc:	HALOGENATED SOLVENTS				
Waste Class:	213				
Waste Class Desc:	PETROLEUM DISTILLATES				
Waste Class:	263				
Waste Class Desc:	ORGANIC LABORATORY CHEMICALS				
Waste Class:	331				
Waste Class Desc:	WASTE COMPRESSED GASES				
Waste Class:	113				

Map Key	Number of Records	Direction/ Distance (m)	Elev/Diff (m)	Site	DB
Waste Class Desc:		ACID WASTE - OTHER METALS			
Waste Class:		231			
Waste Class Desc:		LATEX WASTES			
Waste Class:		262			
Waste Class Desc:		DETERGENTS/SOAPS			
Waste Class:		252			
Waste Class Desc:		WASTE OILS & LUBRICANTS			
Waste Class:		146			
Waste Class Desc:		OTHER SPECIFIED INORGANICS			
Waste Class:		232			
Waste Class Desc:		POLYMERIC RESINS			
Waste Class:		251			
Waste Class Desc:		OIL SKIMMINGS & SLUDGES			

33 82 of 90 **SW/195.6** **49.1 / -0.85** **DOMTAR INC**
6 Booth St. **GEN**
Ottawa ON K1R 6K8

Generator No:	ON0009802	PO Box No:	
Status:		Country:	Canada
Approval Years:	2014	Choice of Contact:	CO_ADMIN
Contam. Facility:	No	Co Admin:	Marianne Loney
MHSW Facility:	No	Phone No Admin:	613-738-5499 Ext.7064
SIC Code:	221111, 322121		
SIC Description:	HYDRO-ELECTRIC POWER GENERATION, PAPER (EXCEPT NEWSPRINT) MILLS		

Detail(s)

Waste Class:	148
Waste Class Desc:	INORGANIC LABORATORY CHEMICALS
Waste Class:	241
Waste Class Desc:	HALOGENATED SOLVENTS
Waste Class:	252
Waste Class Desc:	WASTE OILS & LUBRICANTS
Waste Class:	113
Waste Class Desc:	ACID WASTE - OTHER METALS
Waste Class:	221
Waste Class Desc:	LIGHT FUELS
Waste Class:	213
Waste Class Desc:	PETROLEUM DISTILLATES
Waste Class:	262
Waste Class Desc:	DETERGENTS/SOAPS
Waste Class:	131
Waste Class Desc:	NEUTRALIZED WASTES - HEAVY METALS
Waste Class:	212
Waste Class Desc:	ALIPHATIC SOLVENTS
Waste Class:	331
Waste Class Desc:	WASTE COMPRESSED GASES

Map Key	Number of Records	Direction/ Distance (m)	Elev/Diff (m)	Site	DB
Waste Class:		231			
Waste Class Desc:		LATEX WASTES			
Waste Class:		146			
Waste Class Desc:		OTHER SPECIFIED INORGANICS			
Waste Class:		312			
Waste Class Desc:		PATHOLOGICAL WASTES			
Waste Class:		263			
Waste Class Desc:		ORGANIC LABORATORY CHEMICALS			
Waste Class:		145			
Waste Class Desc:		PAINT/PIGMENT/COATING RESIDUES			
Waste Class:		232			
Waste Class Desc:		POLYMERIC RESINS			
Waste Class:		251			
Waste Class Desc:		OIL SKIMMINGS & SLUDGES			

[33](#) 83 of 90 SW/195.6 49.1 / -0.85 Windmill DREAM Ontario LP
6 Booth Street
Ottawa ON K1R 6K8 GEN

Generator No: ON8375676
Status: Registered
Approval Years: As of Dec 2018
Contam. Facility:
MHSW Facility:
SIC Code:
SIC Description:

PO Box No:
Country: Canada
Choice of Contact:
Co Admin:
Phone No Admin:

Detail(s)

Waste Class: 145 T
Waste Class Desc: Wastes from the use of pigments, coatings and paints

[33](#) 84 of 90 SW/195.6 49.1 / -0.85 DOMTAR CORP.
6 Booth St Ottawa ON K1R 6K8
ON PAP

Company ID:
Status:
Type:
Operation:
Status Desc: Permanent closure of the mill as of October 2007.
Effluent Pollution Control:
Company Name: DOMTAR CORP.
Division: HULL/OTTAWA MILL
Company Mailing Address: 395 boul de Maisonneuve O Montréal QC H3A 1L6
Mailing Address:
Mill Mailing Address:
Mill Notes:
History: E.B. Eddy established in 1851. Purchased by G. Weston in 1943. J.R. Booth Paper Mills purchased in 1946. Purchased by Domtar Inc. in 1998.
Company History: Domtar was incorporated in 1929 as Dominion Tar & Chemical Company Limited, but the organization's roots go back a further quarter of century to 1903 as a British company and the construction of a coal tar distillation plant at Sydney, Nova Scotia. In 1961, a complex multiple-merger involving Dominion Tar, fine paper manufacturer Howard Smith Paper, newsprint maker St. Lawrence Corporation Limited and pack-aging specialist Hinde & Dauch Ltd. resulted in the formation of one of Canada's first conglomerates. Domtar's name was officially adopted in 1965. Initiatives which helped shape today's dynamic, globally- oriented Domtar included construction during the late 1980s of the world-scale business and print-ing paper mill at Windsor, Québec. In July 1998, Domtar Inc. acquired from George Weston Ltd. E. B. Eddy the specialty paper company. In July 2000, Ris Paper, the third largest

Year: 2010
Description:
Website: www.domtar.com

Map Key	Number of Records	Direction/ Distance (m)	Elev/Diff (m)	Site	DB
				independent paper merchant in the United States. In August 2001, four mills in the United States from Georgia-Pacific Corporation. In August 2006, Domtar signed a definitive agreement to combine with Weyerhaeuser's fine paper business and related assets. The transaction closed on March 7, 2007.	
				Board: Bingleman, Gignac, Levitt, MacKay, Moore, Onustock, Steacy, Stivers, Strobel, Tan, Turcotte, John D. Williams	

33	85 of 90	SW/195.6	49.1 / -0.85	DOMTAR CORP. 6 Booth St Ottawa ON K1R 6K8 ON	PAP
Company ID:				Year: 2011	
Status:				Description:	
Type:				Website: www.domtar.com	
Operation:					
Status Desc:				Permanent closure of the mill as of October 2007.	
Effluent Pollution Control:					
Company Name:				DOMTAR CORP.	
Division:				HULL/OTTAWA MILL	
Company Mailing Address:				395 boul de Maisonneuve O Montréal QC H3A 1L6	
Mailing Address:					
Mill Mailing Address:					
Mill Notes:					
History:				E.B. Eddy established in 1851. Purchased by G. Weston in 1943. J.R. Booth Paper Mills purchased in 1946. Purchased by Domtar Inc. in 1998.	
Company History:				Domtar was incorporated in 1929 as Dominion Tar & Chemical Company Limited, but the organization's roots go back a further quarter of century to 1903 as a British company and the construction of a coal tar distillation plant at Sydney, Nova Scotia. In 1961, a complex multiple-merger involving Dominion Tar, fine paper manufacturer Howard Smith Paper, newsprint maker St. Lawrence Corporation Limited and pack-aging specialist Hinde & Dauch Ltd. resulted in the formation of one of Canada's first conglomerates. Domtar's name was officially adopted in 1965. Initiatives which helped shape today's dynamic, globally-oriented Domtar included construction during the late 1980s of the world-scale business and printing paper mill at Windsor, Québec. In July 1998, Domtar Inc. acquired from George Weston Ltd. E. B. Eddy the specialty paper company. In July 2000, Ris Paper, the third largest independent paper merchant in the United States. In August 2001, four mills in the United States from Georgia-Pacific Corporation. In August 2006, Domtar signed a definitive agreement to combine with Weyerhaeuser's fine paper business and related assets. The transaction closed on March 7, 2007.	

33	86 of 90	SW/195.6	49.1 / -0.85	DOMTAR CORP. 6 Booth St Ottawa ON K1R 6K8 ON	PAP
Company ID:				Year: 2013	
Status:				Description:	
Type:				Website: www.domtar.com	
Operation:					
Status Desc:				Permanent closure of the mill as of October 2007.	
Effluent Pollution Control:					
Company Name:				DOMTAR CORP.	
Division:				HULL/OTTAWA MILL	
Company Mailing Address:				395 boul de Maisonneuve O Montréal QC H3A 1L6	
Mailing Address:					
Mill Mailing Address:					
Mill Notes:					
History:				E.B. Eddy established in 1851. Purchased by G. Weston in 1943. J.R. Booth Paper Mills purchased in 1946. Purchased by Domtar Inc. in 1998.	
Company History:				Domtar was incorporated in 1929 as Dominion Tar & Chemical Company Limited, but the organization's roots go back a further quarter of century to 1903 as a British company and the construction of a coal tar distillation plant at Sydney, Nova Scotia. In 1961, a complex multiple-merger involving Dominion Tar, fine paper manufacturer Howard Smith Paper, newsprint maker St. Lawrence Corporation Limited and pack-aging specialist Hinde & Dauch Ltd. resulted in the formation of one of Canada's first conglomerates. Domtar's name was officially adopted in 1965. Initiatives which helped shape today's dynamic, globally-oriented Domtar included construction during the late 1980s of the world-scale business and printing paper mill at Windsor, Québec. In July 1998, Domtar Inc. acquired from George Weston Ltd. E. B. Eddy the specialty paper company. In July 2000, Ris Paper, the third largest	

Map Key	Number of Records	Direction/ Distance (m)	Elev/Diff (m)	Site	DB
independent paper merchant in the United States. In August 2001, four mills in the United States from Georgia-Pacific Corporation. In August 2006, Domtar signed a definitive agreement to combine with Weyerhaeuser's fine paper business and related assets. The transaction closed on March 7, 2007.					
33	87 of 90	SW/195.6	49.1 / -0.85	DOMTAR CORP. 6 Booth St Ottawa ON K1R 6K8 ON	PAP
Company ID:		Year:		2014	
Status:		Description:			
Type:		Website:		www.domtar.com	
Operation:		Permanent closure of the mill as of October 2007.			
Status Desc:					
Effluent Pollution Control:					
Company Name:		DOMTAR CORP.			
Division:		HULL/OTTAWA MILL			
Company Mailing Address:		395 boul de Maisonneuve O Montréal QC H3A 1L6			
Mailing Address:					
Mill Mailing Address:					
Mill Notes:					
History:					
Company History:		Domtar was incorporated in 1929 as Dominion Tar & Chemical Company Limited, but the organization's roots go back a further quarter of century to 1903 as a British company and the construction of a coal tar distillation plant at Sydney, Nova Scotia. In 1961, a complex multiple-merger involving Dominion Tar, fine paper manufacturer Howard Smith Paper, newsprint maker St. Lawrence Corporation Limited and packaging specialist Hinde & Dauch Ltd. resulted in the formation of one of Canada's first conglomerates. Domtar's name was officially adopted in 1965. Initiatives which helped shape today's dynamic, globally-oriented Domtar included construction during the late 1980s of the world-scale business and printing paper mill at Windsor, Québec. In July 1998, Domtar Inc. acquired from George Weston Ltd. E. B. Eddy the specialty paper company. In July 2000, Ris Paper, the third largest independent paper merchant in the United States. In August 2001, four mills in the United States from Georgia-Pacific Corporation. In August 2006, Domtar signed a definitive agreement to combine with Weyerhaeuser's fine paper business and related assets. The transaction closed on March 7, 2007.			
33	88 of 90	SW/195.6	49.1 / -0.85	DOMTAR CORP. 6 Booth St Ottawa ON K1R 6K8 ON	PAP
Company ID:		Year:		2012	
Status:		Description:			
Type:		Website:		www.domtar.com	
Operation:		Permanent closure of the mill as of October 2007.			
Status Desc:					
Effluent Pollution Control:					
Company Name:		DOMTAR CORP.			
Division:		HULL/OTTAWA MILL			
Company Mailing Address:		395 boul de Maisonneuve O Montréal QC H3A 1L6			
Mailing Address:					
Mill Mailing Address:					
Mill Notes:					
History:		E.B. Eddy established in 1851. Purchased by G. Weston in 1943. J.R. Booth Paper Mills purchased in 1946. Purchased by Domtar Inc. in 1998.			
Company History:		Domtar was incorporated in 1929 as Dominion Tar & Chemical Company Limited, but the organization's roots go back a further quarter of century to 1903 as a British company and the construction of a coal tar distillation plant at Sydney, Nova Scotia. In 1961, a complex multiple-merger involving Dominion Tar, fine paper manufacturer Howard Smith Paper, newsprint maker St. Lawrence Corporation Limited and packaging specialist Hinde & Dauch Ltd. resulted in the formation of one of Canada's first conglomerates. Domtar's name was officially adopted in 1965. Initiatives which helped shape today's dynamic, globally-oriented Domtar included construction during the late 1980s of the world-scale business and printing paper mill at Windsor, Québec. In July 1998, Domtar Inc. acquired from George Weston Ltd. E. B. Eddy the specialty paper company. In July 2000, Ris Paper, the third largest independent paper merchant in the United States. In August 2001, four mills in the United States from Georgia-Pacific Corporation. In August 2006, Domtar signed a definitive agreement to combine with Weyerhaeuser's fine paper business and related assets. The transaction closed on March 7, 2007.			

Map Key	Number of Records	Direction/ Distance (m)	Elev/Diff (m)	Site	DB
33	89 of 90	SW/195.6	49.1 / -0.85	Windmill DREAM Ontario LP 6 Booth Street Ottawa ON K1R 6K8	GEN
Generator No:	ON8375676			PO Box No:	
Status:	Registered			Country:	Canada
Approval Years:	As of Jul 2020			Choice of Contact:	
Contam. Facility:				Co Admin:	
MHSW Facility:				Phone No Admin:	
SIC Code:					
SIC Description:					
<u>Detail(s)</u>					
Waste Class:	331 I				
Waste Class Desc:	Waste compressed gases including cylinders				
Waste Class:	145 T				
Waste Class Desc:	Wastes from the use of pigments, coatings and paints				
Waste Class:	331 L				
Waste Class Desc:	Waste compressed gases including cylinders				
Waste Class:	252 L				
Waste Class Desc:	Waste crankcase oils and lubricants				
33	90 of 90	SW/195.6	49.1 / -0.85	E.B. EDDY FOREST PRODUCTS LTD. 6 BOOTH ST OTTAWA K1R 6K8 ON CA ON	FST
Instance No:	10901243			Manufacturer:	
Status:				Serial No:	
Cont Name:				Ulc Standard:	
Instance Type:				Quantity:	
Item:	FS LIQUID FUEL TANK			Unit of Measure:	
Item Description:	FS Liquid Fuel Tank			Fuel Type:	Diesel
Tank Type:	Liquid Fuel Single Wall UST			Fuel Type2:	NULL
Install Date:	12/21/1990			Fuel Type3:	NULL
Install Year:	1980			Piping Steel:	
Years in Service:				Piping Galvanized:	
Model:	NULL			Tanks Single Wall St:	
Description:				Piping Underground:	
Capacity:	36368			Num Underground:	
Tank Material:	Steel			Panam Related:	
Corrosion Protect:				Panam Venue:	
Overfill Protect:					
Facility Type:	FS Liquid Fuel Tank				
Parent Facility Type:					
Facility Location:					
Device Installed Location:	6 BOOTH ST OTTAWA K1R 6K8 ON CA				
<u>Fuel Storage Tank Details</u>					
Owner Account Name:	E.B. EDDY FOREST PRODUCTS LTD.				
34	1 of 1	W/197.0	49.9 / 0.00	ON	AST
OGF ID:	250551909				
Sub Type:	Petroleum Tank				
Sub Type No:	1332				

Map Key	Number of Records	Direction/ Distance (m)	Elev/Diff (m)	Site	DB
Location Accuracy:		Within 10 metres			
Sensitivity Class:		Non-Sensitive			
Sensitivity Date:		20070106			
Sensitivity Rationale:		No Restriction Needed			
Verification Flag:		Verified			
Verification Date:		19971023			
Business Effective Dt Flag:		Estimated			
Business Effective Dt:		19971023			
Sys Calcu Area:		207.5			
Sys Calcu Length:		0.0			
User Calc Metric:		0.0			
Effective Date/Time:		19971023			

35	1 of 1	SE/200.2	49.9 / -0.03	Ottawa River	FCS
				Ottawa ON	

SGC: 3506008
Site ID: 00027614
Departmental ID:
Depart Code: NCC
Class Type: 1
Class: High Priority for Action
Site Name: Ottawa River
Site Name (FR): Riviere Ottawa
Site Status: Active
Site Status Desc: Detailed testing completed. Remedial action plan under development.
Site Status (FR): Active
Description (FR): Analyse détaillée terminée. Élaboration du plan d'assainissement en cours.
Involv Code:
Census Division:
Municipality: Ottawa
Census Sub Class:
Latitude: 45.419233
Longitude: -75.714592
Location:
Protected Data:
FED: 075
Fed Electoral District: Ottawa Centre
Fed Electoral District (FR): Ottawa-Centre
Metro:
Nearest Pop. Area:
Highest Step Cmpltd: 6
Site Deleted Flag:
Created: 2018-08-01T11:12:00
Modified: 2020-06-09T09:23:05.487
Property No.: 02735
Est m³ Contmnted:
Est Ha Contmnted: 0.5000
Est Tons Contamin:
Est Population at 1 Km: 9,003
Est Population at 5 Km: 224,001
Est Population at 10 Km: 642,295
Est Population at 25 Km: 1,219,900
Est Population at 50 Km: 1,437,563
Reporting Org:
Reporting Org (FR):
Reason for Involv: Federal Real Property
Reason for Involv (FR): Biens immobiliers fédéraux
Liabile Third Party:
Class (FR): Priorité d'intervention élevée
Action Plan: Risk assessment to determine risk mitigation measures.
Action Plan (FR): Évaluation des risques pour déterminer les mesures d'atténuation des risques.
Site Mgmt Strategy: Additional assessment, Remediation, Risk Management

Map Key	Number of Records	Direction/ Distance (m)	Elev/Diff (m)	Site	DB
Minimap URL:		http://www.tbs-sct.gc.ca/fcsi-rscf/minimap.aspx?fsi=00027614			
Additional Info:					
Additional Info (FR):					
<u>Management</u>					
Management Code:		B			
Management Type (EN):		Risk Management			
Management Type (FR):		Gestion du risque			
Management Code:		2			
Management Type (EN):		Remediation			
Management Type (FR):		Restauration			
Management Code:		5			
Management Type (EN):		Additional assessment			
Management Type (FR):		Évaluation complémentaire			
<u>Contamination</u>					
Contaminant:		PAHs (polycyclic aromatic hydrocarbon)			
Contamination (FR):		HAP (hydrocarbures aromatiques polycycliques)			
Medium Code:		5			
Medium:		Soil			
Medium (FR):		Sol			
Contaminant:		Metal, metalloid, and organometallic			
Contamination (FR):		Métaux, métalloïdes, et organométalliques			
Medium Code:		3			
Medium:		Sediment			
Medium (FR):		Sédiment			
Contaminant:		Energetics			
Contamination (FR):		Matériel énergétique			
Medium Code:		9			
Medium:		Other medium			
Medium (FR):		Autre milieu			
Contaminant:		Metal, metalloid, and organometallic			
Contamination (FR):		Métaux, métalloïdes, et organométalliques			
Medium Code:		5			
Medium:		Soil			
Medium (FR):		Sol			
Contaminant:		Metal, metalloid, and organometallic			
Contamination (FR):		Métaux, métalloïdes, et organométalliques			
Medium Code:		1			
Medium:		Surface water			
Medium (FR):		Eau de surface			
Contaminant:		Metal, metalloid, and organometallic			
Contamination (FR):		Métaux, métalloïdes, et organométalliques			
Medium Code:		2			
Medium:		Groundwater			
Medium (FR):		Eau souterraine			
<u>Annual Data</u>					
Fiscal Year:		2019-2020			
Reporting Organization:		NCC			
Reporting Organization (EN):		National Capital Commission			
Reporting Organization (FR):		Commission de la Capitale nationale			
Class Type:					

Map Key	Number of Records	Direction/ Distance (m)	Elev/Diff (m)	Site	DB
Class (EN):					
Class (FR):					
CCME Flag:					
CCME NCS Year:					
Step Name (EN):					
Step Name (FR):					
Highest Step Completed: 06					
Highest Step Completed Desc:					
Planned Compl Date Step7:					
Planned Compl Date Step8:					
Planned Compl Date Step9:					
Created:					
Modified:					
NCSCS Year:					
Closed: No					
Actual Cubic Metres Rem: 0.0000					
Actual Hectares Rem: 0.0000					
Actual Tons Remediated: 1300.0000					
Total Asmt Expenditure: 0.00					
Total Remediation Expenditure: 607152.00					
Total Care/Maint Expenditur: 0.00					
Total Mntring Expenditure: 0.00					
Ttl Expenditure Reduc Liabil:					
FCSAP Asmt Expenditure: 0.00					
FCSAP Remed Expenditure: 516079.00					
FCSAP Care/Maint Expenditur: 0.00					
FCSAP Mntring Expenditure: 0.00					
<u>Annual Data</u>					
Fiscal Year: 2018-2019					
Reporting Organization: NCC					
Reporting Organization (EN): National Capital Commission					
Reporting Organization (FR): Commission de la Capitale nationale					
Class Type:					
Class (EN):					
Class (FR):					
CCME Flag:					
CCME NCS Year:					
Step Name (EN):					
Step Name (FR):					
Highest Step Completed: 06					
Highest Step Completed Desc:					
Planned Compl Date Step7:					
Planned Compl Date Step8:					
Planned Compl Date Step9:					
Created:					
Modified:					
NCSCS Year:					
Closed: No					
Actual Cubic Metres Rem: 0.0000					
Actual Hectares Rem: 0.0000					
Actual Tons Remediated: 0.0000					
Total Asmt Expenditure: 0.00					
Total Remediation Expenditure: 178380.00					
Total Care/Maint Expenditur: 0.00					
Total Mntring Expenditure: 0.00					
Ttl Expenditure Reduc Liabil:					
FCSAP Asmt Expenditure: 0.00					
FCSAP Remed Expenditure: 151623.00					
FCSAP Care/Maint Expenditur: 0.00					
FCSAP Mntring Expenditure: 0.00					

Map Key	Number of Records	Direction/ Distance (m)	Elev/Diff (m)	Site	DB
36	1 of 1	ESE/203.0	49.9 / -0.03	Middle Street Ottawa ON	FCS

SGC: 3506008
Site ID: 00027602
Departmental ID:
Depart Code: NCC
Class Type: 1
Class: High Priority for Action
Site Name: Middle Street
Site Name (FR): rue Middle
Site Status: Active
Site Status Desc: Detailed testing completed. Remedial action plan under development.
Site Status (FR): Active
Description (FR): Analyse détaillée terminée. Élaboration du plan d'assainissement en cours.
Involv Code:
Census Division:
Municipality: Ottawa
Census Sub Class:
Latitude: 45.419715
Longitude: -75.714040
Location:
Protected Data:
FED: 075
Fed Electoral District: Ottawa Centre
Fed Electoral District (FR): Ottawa-Centre
Metro:
Nearest Pop. Area:
Highest Step Cmpltd: 6
Site Deleted Flag:
Created: 2018-05-10T11:20:00
Modified: 2020-06-09T09:23:05.487
Property No.: 23810
Est m² Contmnted:
Est Ha Contmnted: 1.1301
Est Tons Contamin:
Est Population at 1 Km: 8,870
Est Population at 5 Km: 224,164
Est Population at 10 Km: 640,793
Est Population at 25 Km: 1,219,192
Est Population at 50 Km: 1,437,406
Reporting Org:
Reporting Org (FR):
Reason for Involv: Federal Real Property
Reason for Involv (FR): Biens immobiliers fédéraux
Liable Third Party:
Class (FR): Priorité d'intervention élevée
Action Plan:
Action Plan (FR):
Site Mgmt Strategy: Additional assessment, Risk Management
Minimap URL: <http://www.tbs-sct.gc.ca/fcsi-rscf/minimap.aspx?fsi=00027602>
Additional Info:
Additional Info (FR):

Management

Management Code: 5
Management Type (EN): Additional assessment
Management Type (FR): Évaluation complémentaire

Management Code: B
Management Type (EN): Risk Management
Management Type (FR): Gestion du risque

<i>Map Key</i>	<i>Number of Records</i>	<i>Direction/ Distance (m)</i>	<i>Elev/Diff (m)</i>	<i>Site</i>	<i>DB</i>
<u>Contamination</u>					
Contaminant:		PAHs (polycyclic aromatic hydrocarbon)			
Contamination (FR):		HAP (hydrocarbures aromatiques polycycliques)			
Medium Code:		5			
Medium:		Soil			
Medium (FR):		Sol			
Contaminant:		PHCs (petroleum hydrocarbons)			
Contamination (FR):		HCP (hydrocarbures pétroliers)			
Medium Code:		5			
Medium:		Soil			
Medium (FR):		Sol			
Contaminant:		Metal, metalloid, and organometallic			
Contamination (FR):		Métaux, métalloïdes, et organométalliques			
Medium Code:		2			
Medium:		Groundwater			
Medium (FR):		Eau souterraine			
Contaminant:		Energetics			
Contamination (FR):		Matériel énergétique			
Medium Code:		9			
Medium:		Other medium			
Medium (FR):		Autre milieu			
Contaminant:		Metal, metalloid, and organometallic			
Contamination (FR):		Métaux, métalloïdes, et organométalliques			
Medium Code:		5			
Medium:		Soil			
Medium (FR):		Sol			
<u>Annual Data</u>					
Fiscal Year:		2017-2018			
Reporting Organization:		NCC			
Reporting Organization (EN):		National Capital Commission			
Reporting Organization (FR):		Commission de la Capitale nationale			
Class Type:					
Class (EN):					
Class (FR):					
CCME Flag:					
CCME NCS Year:					
Step Name (EN):					
Step Name (FR):					
Highest Step Completed:		04			
Highest Step Completed Desc:					
Planned Compl Date Step7:					
Planned Compl Date Step8:					
Planned Compl Date Step9:					
Created:					
Modified:					
NCSCS Year:					
Closed:		No			
Actual Cubic Metres Rem:		0.0000			
Actual Hectares Rem:		0.0000			
Actual Tons Remediated:		0.0000			
Total Asmt Expenditure:		21286.69			
Total Remediation Expenditure:		0.00			
Total Care/Maint Expenditur:		0.00			
Total Mntring Expenditure:		0.00			
Ttl Expenditure Reduc Liabil:					
FCSAP Asmt Expenditure:		17029.35			
FCSAP Remed Expenditure:		0.00			

Map Key	Number of Records	Direction/ Distance (m)	Elev/Diff (m)	Site	DB
FCSAP Care/Maint Expenditur:		0.00			
FCSAP Mntring Expenditure:		0.00			
<u>Annual Data</u>					
Fiscal Year:		2019-2020			
Reporting Organization:		NCC			
Reporting Organization (EN):		National Capital Commission			
Reporting Organization (FR):		Commission de la Capitale nationale			
Class Type:					
Class (EN):					
Class (FR):					
CCME Flag:					
CCME NCS Year:					
Step Name (EN):					
Step Name (FR):					
Highest Step Completed:		06			
Highest Step Completed Desc:					
Planned Compl Date Step7:					
Planned Compl Date Step8:					
Planned Compl Date Step9:					
Created:					
Modified:					
NCSCS Year:					
Closed:		No			
Actual Cubic Metres Rem:		0.0000			
Actual Hectares Rem:		0.0000			
Actual Tons Remediated:		11700.0000			
Total Asmt Expenditure:		0.00			
Total Remediation Expenditure:		2013345.00			
Total Care/Maint Expenditur:		0.00			
Total Mntring Expenditure:		0.00			
Ttl Expenditure Reduc Liabil:					
FCSAP Asmt Expenditure:		0.00			
FCSAP Remed Expenditure:		1711343.00			
FCSAP Care/Maint Expenditur:		0.00			
FCSAP Mntring Expenditure:		0.00			
<u>Annual Data</u>					
Fiscal Year:		2018-2019			
Reporting Organization:		NCC			
Reporting Organization (EN):		National Capital Commission			
Reporting Organization (FR):		Commission de la Capitale nationale			
Class Type:					
Class (EN):					
Class (FR):					
CCME Flag:					
CCME NCS Year:					
Step Name (EN):					
Step Name (FR):					
Highest Step Completed:		06			
Highest Step Completed Desc:					
Planned Compl Date Step7:					
Planned Compl Date Step8:					
Planned Compl Date Step9:					
Created:					
Modified:					
NCSCS Year:					
Closed:		No			
Actual Cubic Metres Rem:		0.0000			
Actual Hectares Rem:		0.0000			
Actual Tons Remediated:		0.0000			
Total Asmt Expenditure:		2461.00			

Map Key	Number of Records	Direction/ Distance (m)	Elev/Diff (m)	Site	DB
Total Remediation Expenditure:		66197.00			
Total Care/Maint Expenditur:		0.00			
Total Mntring Expenditure:		0.00			
Ttl Expenditure Reduc Liabil:					
FCSAP Asmt Expenditure:		1969.00			
FCSAP Remed Expenditure:		56267.00			
FCSAP Care/Maint Expenditur:		0.00			
FCSAP Mntring Expenditure:		0.00			

[37](#) 1 of 1 E/206.3 49.9 / -0.03 Victoria Island Ottawa ON **FCS**

SGC: 3506008
Site ID: 00023990
Departmental ID: 839
Depart Code: NCC
Class Type: 1
Class: High Priority for Action
Site Name: Victoria Island
Site Name (FR): Victoria Island
Site Status: Active
Site Status Desc: Detailed testing completed. Remedial action plan under development.
Site Status (FR): Active
Description (FR): Analyse détaillée terminée. Élaboration du plan d'assainissement en cours.
Involv Code:
Census Division: Ottawa
Municipality: Ottawa
Census Sub Class: 1
Latitude: 45.420801
Longitude: -75.713746
Location:
Protected Data: 0
FED: 075
Fed Electoral District: Ottawa Centre
Fed Electoral District (FR): Ottawa-Centre
Metro:
Nearest Pop. Area:
Highest Step Cmpltd: 10
Site Deleted Flag:
Created: 2013-05-28T11:37:00
Modified: 2020-06-09T09:23:05.487
Property No.: 02025
Est m³ Contmnted: 0.0000
Est Ha Contmnted: 1.2200
Est Tons Contamin:
Est Population at 1 Km: 8,016
Est Population at 5 Km: 224,064
Est Population at 10 Km: 637,760
Est Population at 25 Km: 1,218,193
Est Population at 50 Km: 1,437,141
Reporting Org:
Reporting Org (FR):
Reason for Involv: Federal Real Property
Reason for Involv (FR): Biens immobiliers fédéraux
Liable Third Party:
Class (FR): Priorité d'intervention élevée
Action Plan:
Action Plan (FR):
Site Mgmt Strategy: Additional assessment, Continous Monitoring
Minimap URL: <http://www.tbs-sct.gc.ca/fcsi-rscf/minimap.aspx?fsi=00023990>
Additional Info:
Additional Info (FR):

<i>Map Key</i>	<i>Number of Records</i>	<i>Direction/ Distance (m)</i>	<i>Elev/Diff (m)</i>	<i>Site</i>	<i>DB</i>
<u>Management</u>					
Management Code:	5				
Management Type (EN):		Additional assessment			
Management Type (FR):		Évaluation complémentaire			
Management Code:	3				
Management Type (EN):		Continuous Monitoring			
Management Type (FR):		Surveillance constante			
<u>Contamination</u>					
Contaminant:		Metal, metalloid, and organometallic			
Contamination (FR):		Métaux, métalloïdes, et organométalliques			
Medium Code:	2				
Medium:		Groundwater			
Medium (FR):		Eau souterraine			
Contaminant:		Metal, metalloid, and organometallic			
Contamination (FR):		Métaux, métalloïdes, et organométalliques			
Medium Code:	4				
Medium:		Surface soil			
Medium (FR):		Sol de surface			
Contaminant:		PAHs (polycyclic aromatic hydrocarbon)			
Contamination (FR):		HAP (hydrocarbures aromatiques polycycliques)			
Medium Code:	2				
Medium:		Groundwater			
Medium (FR):		Eau souterraine			
Contaminant:		PAHs (polycyclic aromatic hydrocarbon)			
Contamination (FR):		HAP (hydrocarbures aromatiques polycycliques)			
Medium Code:	5				
Medium:		Soil			
Medium (FR):		Sol			
Contaminant:		Metal, metalloid, and organometallic			
Contamination (FR):		Métaux, métalloïdes, et organométalliques			
Medium Code:	5				
Medium:		Soil			
Medium (FR):		Sol			
Contaminant:		PAHs (polycyclic aromatic hydrocarbon)			
Contamination (FR):		HAP (hydrocarbures aromatiques polycycliques)			
Medium Code:	4				
Medium:		Surface soil			
Medium (FR):		Sol de surface			
<u>Annual Data</u>					
Fiscal Year:	2014-2015				
Reporting Organization:	NCC				
Reporting Organization (EN):	National Capital Commission				
Reporting Organization (FR):	Commission de la Capitale nationale				
Class Type:					
Class (EN):					
Class (FR):					
CCME Flag:					
CCME NCS Year:					
Step Name (EN):					
Step Name (FR):					
Highest Step Completed:	04				
Highest Step Completed Desc:					
Planned Compl Date Step7:					

Map Key	Number of Records	Direction/ Distance (m)	Elev/Diff (m)	Site	DB
---------	-------------------	----------------------------	------------------	------	----

Planned Compl Date Step8:
Planned Compl Date Step9:
Created:
Modified:
NCSCS Year:
Closed: No
Actual Cubic Metres Rem: 0.0000
Actual Hectares Rem: 0.0000
Actual Tons Remediated: 0.0000
Total Asmt Expenditure: 61647.00
Total Remediation Expenditure: 0.00
Total Care/Maint Expenditur: 0.00
Total Mntring Expenditure: 0.00
Ttl Expenditure Reduc Liabil:
FCSAP Asmt Expenditure: 49318.00
FCSAP Remed Expenditure: 0.00
FCSAP Care/Maint Expenditur: 0.00
FCSAP Mntring Expenditure: 0.00

Annual Data

Fiscal Year: 2017-2018
Reporting Organization: NCC
Reporting Organization (EN): National Capital Commission
Reporting Organization (FR): Commission de la Capitale nationale
Class Type:
Class (EN):
Class (FR):
CCME Flag:
CCME NCS Year:
Step Name (EN):
Step Name (FR):
Highest Step Completed: 06
Highest Step Completed Desc:
Planned Compl Date Step7:
Planned Compl Date Step8:
Planned Compl Date Step9:
Created:
Modified:
NCSCS Year:
Closed: No
Actual Cubic Metres Rem: 0.0000
Actual Hectares Rem: 0.0000
Actual Tons Remediated: 0.0000
Total Asmt Expenditure: 0.00
Total Remediation Expenditure: 0.00
Total Care/Maint Expenditur: 0.00
Total Mntring Expenditure: 0.00
Ttl Expenditure Reduc Liabil:
FCSAP Asmt Expenditure: 0.00
FCSAP Remed Expenditure: 0.00
FCSAP Care/Maint Expenditur: 0.00
FCSAP Mntring Expenditure: 0.00

Annual Data

Fiscal Year: 2019-2020
Reporting Organization: NCC
Reporting Organization (EN): National Capital Commission
Reporting Organization (FR): Commission de la Capitale nationale
Class Type:
Class (EN):
Class (FR):
CCME Flag:

Map Key	Number of Records	Direction/ Distance (m)	Elev/Diff (m)	Site	DB
CCME NCS Year:					
Step Name (EN):					
Step Name (FR):					
Highest Step Completed: 06					
Highest Step Completed Desc:					
Planned Compl Date Step7:					
Planned Compl Date Step8:					
Planned Compl Date Step9:					
Created:					
Modified:					
NCSCS Year:					
Closed: No					
Actual Cubic Metres Rem: 0.0000					
Actual Hectares Rem: 0.0000					
Actual Tons Remediated: 0.0000					
Total Asmt Expenditure: 0.00					
Total Remediation Expenditure: 63061.00					
Total Care/Maint Expenditur: 0.00					
Total Mntring Expenditure: 0.00					
Ttl Expenditure Reduc Liabil:					
FCSAP Asmt Expenditure: 0.00					
FCSAP Remed Expenditure: 53602.00					
FCSAP Care/Maint Expenditur: 0.00					
FCSAP Mntring Expenditure: 0.00					
 <u>Annual Data</u>					
Fiscal Year: 2013-2014					
Reporting Organization: NCC					
Reporting Organization (EN): National Capital Commission					
Reporting Organization (FR): Commission de la Capitale nationale					
Class Type:					
Class (EN):					
Class (FR):					
CCME Flag:					
CCME NCS Year:					
Step Name (EN):					
Step Name (FR):					
Highest Step Completed: 10					
Highest Step Completed Desc:					
Planned Compl Date Step7:					
Planned Compl Date Step8:					
Planned Compl Date Step9:					
Created:					
Modified:					
NCSCS Year:					
Closed: No					
Actual Cubic Metres Rem: 0.0000					
Actual Hectares Rem: 0.0000					
Actual Tons Remediated: 0.0000					
Total Asmt Expenditure: 1512.00					
Total Remediation Expenditure: 0.00					
Total Care/Maint Expenditur: 0.00					
Total Mntring Expenditure: 0.00					
Ttl Expenditure Reduc Liabil:					
FCSAP Asmt Expenditure: 1209.60					
FCSAP Remed Expenditure: 0.00					
FCSAP Care/Maint Expenditur: 0.00					
FCSAP Mntring Expenditure: 0.00					
 <u>Annual Data</u>					
Fiscal Year: 2018-2019					
Reporting Organization: NCC					

<i>Map Key</i>	<i>Number of Records</i>	<i>Direction/ Distance (m)</i>	<i>Elev/Diff (m)</i>	<i>Site</i>	<i>DB</i>
Reporting Organization (EN):				National Capital Commission	
Reporting Organization (FR):				Commission de la Capitale nationale	
Class Type:					
Class (EN):					
Class (FR):					
CCME Flag:					
CCME NCS Year:					
Step Name (EN):					
Step Name (FR):					
Highest Step Completed:	06				
Highest Step Completed Desc:					
Planned Compl Date Step7:					
Planned Compl Date Step8:					
Planned Compl Date Step9:					
Created:					
Modified:					
NCSCS Year:					
Closed:	No				
Actual Cubic Metres Rem:	0.0000				
Actual Hectares Rem:	0.0000				
Actual Tons Remediated:	0.0000				
Total Asmt Expenditure:	3653.84				
Total Remediation Expenditure:	61331.00				
Total Care/Maint Expenditur:	0.00				
Total Mntring Expenditure:	0.00				
Ttl Expenditure Reduc Liabil:					
FCSAP Asmt Expenditure:	2923.07				
FCSAP Remed Expenditure:	52132.00				
FCSAP Care/Maint Expenditur:	0.00				
FCSAP Mntring Expenditure:	0.00				

Annual Data

Fiscal Year:	2015-2016				
Reporting Organization:	NCC				
Reporting Organization (EN):	National Capital Commission				
Reporting Organization (FR):	Commission de la Capitale nationale				
Class Type:					
Class (EN):					
Class (FR):					
CCME Flag:					
CCME NCS Year:					
Step Name (EN):					
Step Name (FR):					
Highest Step Completed:	04				
Highest Step Completed Desc:					
Planned Compl Date Step7:					
Planned Compl Date Step8:					
Planned Compl Date Step9:					
Created:					
Modified:					
NCSCS Year:					
Closed:	No				
Actual Cubic Metres Rem:	0.0000				
Actual Hectares Rem:	0.0000				
Actual Tons Remediated:	0.0000				
Total Asmt Expenditure:	35269.00				
Total Remediation Expenditure:	0.00				
Total Care/Maint Expenditur:	0.00				
Total Mntring Expenditure:	0.00				
Ttl Expenditure Reduc Liabil:					
FCSAP Asmt Expenditure:	28215.00				
FCSAP Remed Expenditure:	0.00				
FCSAP Care/Maint Expenditur:	0.00				
FCSAP Mntring Expenditure:	0.00				

Map Key	Number of Records	Direction/ Distance (m)	Elev/Diff (m)	Site	DB
----------------	--------------------------	--------------------------------	----------------------	-------------	-----------

Annual Data

Fiscal Year: 2012-2013
Reporting Organization: NCC
Reporting Organization (EN): National Capital Commission
Reporting Organization (FR): Commission de la Capitale nationale
Class Type:
Class (EN):
Class (FR):
CCME Flag:
CCME NCS Year:
Step Name (EN):
Step Name (FR):
Highest Step Completed: 10
Highest Step Completed Desc:
Planned Compl Date Step7:
Planned Compl Date Step8:
Planned Compl Date Step9:
Created:
Modified:
NCSCS Year:
Closed: No
Actual Cubic Metres Rem: 0.0000
Actual Hectares Rem: 0.0000
Actual Tons Remediated: 0.0000
Total Asmt Expenditure: 18758.00
Total Remediation Expenditure: 0.00
Total Care/Maint Expenditur: 0.00
Total Mntring Expenditure: 0.00
Ttl Expenditure Reduc Liabil:
FCSAP Asmt Expenditure: 15006.40
FCSAP Remed Expenditure: 0.00
FCSAP Care/Maint Expenditur: 0.00
FCSAP Mntring Expenditure: 0.00

Annual Data

Fiscal Year: 2016-2017
Reporting Organization: NCC
Reporting Organization (EN): National Capital Commission
Reporting Organization (FR): Commission de la Capitale nationale
Class Type:
Class (EN):
Class (FR):
CCME Flag:
CCME NCS Year:
Step Name (EN):
Step Name (FR):
Highest Step Completed: 06
Highest Step Completed Desc:
Planned Compl Date Step7:
Planned Compl Date Step8:
Planned Compl Date Step9:
Created:
Modified:
NCSCS Year:
Closed: No
Actual Cubic Metres Rem: 0.0000
Actual Hectares Rem: 0.0000
Actual Tons Remediated: 0.0000
Total Asmt Expenditure: 7000.00
Total Remediation Expenditure: 0.00
Total Care/Maint Expenditur: 0.00

Map Key	Number of Records	Direction/ Distance (m)	Elev/Diff (m)	Site	DB
Total Mntring Expenditure:		0.00			
Ttl Expenditure Reduc Liabil:					
FCSAP Asmt Expenditure:		5600.00			
FCSAP Remed Expenditure:		0.00			
FCSAP Care/Maint Expenditur:		0.00			
FCSAP Mntring Expenditure:		0.00			

38	1 of 1	E/215.7	49.9 / -0.03	MIDDLE ST. ON	WWIS
Well ID:	7150373			Data Entry Status:	
Construction Date:				Data Src:	
Primary Water Use:	Monitoring and Test Hole			Date Received:	8/25/2010
Sec. Water Use:	0			Selected Flag:	Yes
Final Well Status:	Monitoring and Test Hole			Abandonment Rec:	
Water Type:				Contractor:	7241
Casing Material:				Form Version:	7
Audit No:	Z113154			Owner:	
Tag:	A092458			Street Name:	MIDDLE ST.
Construction Method:				County:	OTTAWA
Elevation (m):				Municipality:	OTTAWA CITY
Elevation Reliability:				Site Info:	
Depth to Bedrock:				Lot:	
Well Depth:				Concession:	
Overburden/Bedrock:				Concession Name:	
Pump Rate:				Easting NAD83:	
Static Water Level:				Northing NAD83:	
Flowing (Y/N):				Zone:	
Flow Rate:				UTM Reliability:	
Clear/Cloudy:					

PDF URL (Map): https://d2khazk8e83rdv.cloudfront.net/moe_mapping/downloads/2Water/Wells_pdfs/715\7150373.pdf

Bore Hole Information

Bore Hole ID:	1003307217	Elevation:	48.122329
DP2BR:		Elevrc:	
Spatial Status:		Zone:	18
Code OB:		East83:	444164
Code OB Desc:		North83:	5029866
Open Hole:		Org CS:	UTM83
Cluster Kind:		UTMRC:	4
Date Completed:	8/5/2010	UTMRC Desc:	margin of error : 30 m - 100 m
Remarks:		Location Method:	wwr
Elevrc Desc:			
Location Source Date:			
Improvement Location Source:			
Improvement Location Method:			
Source Revision Comment:			
Supplier Comment:			

Overburden and Bedrock Materials Interval

Formation ID:	1003324868
Layer:	1
Color:	8
General Color:	BLACK
Mat1:	02
Most Common Material:	TOPSOIL
Mat2:	85
Mat2 Desc:	SOFT
Mat3:	77

Map Key	Number of Records	Direction/ Distance (m)	Elev/Diff (m)	Site	DB
Mat3 Desc:		LOOSE			
Formation Top Depth:		0			
Formation End Depth:		.31			
Formation End Depth UOM:		m			
<u>Overburden and Bedrock Materials Interval</u>					
Formation ID:		1003324870			
Layer:		3			
Color:		2			
General Color:		GREY			
Mat1:		15			
Most Common Material:		LIMESTONE			
Mat2:					
Mat2 Desc:					
Mat3:		73			
Mat3 Desc:		HARD			
Formation Top Depth:		2.43			
Formation End Depth:		10.67			
Formation End Depth UOM:		m			
<u>Overburden and Bedrock Materials Interval</u>					
Formation ID:		1003324869			
Layer:		2			
Color:					
General Color:					
Mat1:		05			
Most Common Material:		CLAY			
Mat2:		28			
Mat2 Desc:		SAND			
Mat3:		85			
Mat3 Desc:		SOFT			
Formation Top Depth:		.31			
Formation End Depth:		2.43			
Formation End Depth UOM:		m			
<u>Annular Space/Abandonment Sealing Record</u>					
Plug ID:		1003324873			
Layer:		1			
Plug From:		0			
Plug To:		5.79			
Plug Depth UOM:		m			
<u>Annular Space/Abandonment Sealing Record</u>					
Plug ID:		1003324874			
Layer:		2			
Plug From:		5.79			
Plug To:		10.67			
Plug Depth UOM:		m			
<u>Method of Construction & Well Use</u>					
Method Construction ID:		1003324880			
Method Construction Code:		5			

Map Key	Number of Records	Direction/ Distance (m)	Elev/Diff (m)	Site	DB
Method Construction:		Air Percussion			
Other Method Construction:					
<u>Pipe Information</u>					
Pipe ID:		1003324867			
Casing No:		0			
Comment:					
Alt Name:					
<u>Construction Record - Casing</u>					
Casing ID:		1003324876			
Layer:		1			
Material:		5			
Open Hole or Material:		PLASTIC			
Depth From:		0			
Depth To:		6.1			
Casing Diameter:		4.09			
Casing Diameter UOM:		cm			
Casing Depth UOM:		m			
<u>Construction Record - Screen</u>					
Screen ID:		1003324877			
Layer:		1			
Slot:		10			
Screen Top Depth:		6.1			
Screen End Depth:		10.67			
Screen Material:		5			
Screen Depth UOM:		m			
Screen Diameter UOM:		cm			
Screen Diameter:		4.83			
<u>Water Details</u>					
Water ID:		1003324875			
Layer:					
Kind Code:					
Kind:					
Water Found Depth:					
Water Found Depth UOM:		m			
<u>Hole Diameter</u>					
Hole ID:		1003324871			
Diameter:		11.43			
Depth From:		0			
Depth To:		3.35			
Hole Depth UOM:		m			
Hole Diameter UOM:		cm			
<u>Hole Diameter</u>					
Hole ID:		1003324872			
Diameter:		7.62			
Depth From:		3.35			
Depth To:		10.67			
Hole Depth UOM:		m			
Hole Diameter UOM:		cm			

Map Key	Number of Records	Direction/ Distance (m)	Elev/Diff (m)	Site	DB
---------	-------------------	-------------------------	---------------	------	----

39	1 of 1	SW/220.4	49.9 / 0.03	3,4,6 BOOTH STREET lot 40 OTTAWA ON	WWIS
--------------------	--------	----------	-------------	--	------

Well ID:	1536666	Data Entry Status:	
Construction Date:		Data Src:	
Primary Water Use:	Not Used	Date Received:	9/7/2006
Sec. Water Use:		Selected Flag:	Yes
Final Well Status:	Test Hole	Abandonment Rec:	
Water Type:		Contractor:	1844
Casing Material:		Form Version:	3
Audit No:	Z19280	Owner:	
Tag:	A019068	Street Name:	3,4,6 BOOTH STREET
Construction Method:		County:	OTTAWA
Elevation (m):		Municipality:	OTTAWA CITY
Elevation Reliability:		Site Info:	
Depth to Bedrock:		Lot:	040
Well Depth:		Concession:	
Overburden/Bedrock:		Concession Name:	
Pump Rate:		Easting NAD83:	
Static Water Level:		Northing NAD83:	
Flowing (Y/N):		Zone:	
Flow Rate:		UTM Reliability:	
Clear/Cloudy:			

PDF URL (Map): https://d2khazk8e83rdv.cloudfront.net/moe_mapping/downloads/2Water/Wells_pdfs/153\1536666.pdf

Bore Hole Information

Bore Hole ID:	11691760	Elevation:	52.471611
DP2BR:	2	Elevrc:	
Spatial Status:		Zone:	18
Code OB:	r	East83:	443835
Code OB Desc:	Bedrock	North83:	5029733
Open Hole:		Org CS:	UTM83
Cluster Kind:		UTMRC:	3
Date Completed:	7/24/2006	UTMRC Desc:	margin of error : 10 - 30 m
Remarks:		Location Method:	wwr
Elevrc Desc:			
Location Source Date:			
Improvement Location Source:			
Improvement Location Method:			
Source Revision Comment:			
Supplier Comment:			

**Overburden and Bedrock
Materials Interval**

Formation ID:	933070645
Layer:	1
Color:	8
General Color:	BLACK
Mat1:	
Most Common Material:	
Mat2:	
Mat2 Desc:	
Mat3:	
Mat3 Desc:	
Formation Top Depth:	0
Formation End Depth:	.1
Formation End Depth UOM:	m

Overburden and Bedrock

Map Key	Number of Records	Direction/ Distance (m)	Elev/Diff (m)	Site	DB
<u>Materials Interval</u>					
Formation ID:		933070647			
Layer:		3			
Color:		2			
General Color:		GREY			
Mat1:		15			
Most Common Material:		LIMESTONE			
Mat2:					
Mat2 Desc:					
Mat3:					
Mat3 Desc:					
Formation Top Depth:		.5			
Formation End Depth:		6			
Formation End Depth UOM:		m			
<u>Overburden and Bedrock</u>					
<u>Materials Interval</u>					
Formation ID:		933070646			
Layer:		2			
Color:		2			
General Color:		GREY			
Mat1:		28			
Most Common Material:		SAND			
Mat2:		11			
Mat2 Desc:		GRAVEL			
Mat3:					
Mat3 Desc:					
Formation Top Depth:		.1			
Formation End Depth:		.5			
Formation End Depth UOM:		m			
<u>Annular Space/Abandonment</u>					
<u>Sealing Record</u>					
Plug ID:		933302003			
Layer:		1			
Plug From:		0			
Plug To:		2.6			
Plug Depth UOM:		m			
<u>Method of Construction & Well</u>					
<u>Use</u>					
Method Construction ID:		961536666			
Method Construction Code:		7			
Method Construction:		Diamond			
Other Method Construction:					
<u>Pipe Information</u>					
Pipe ID:		11696626			
Casing No:		1			
Comment:					
Alt Name:					
<u>Construction Record - Casing</u>					
Casing ID:		930886770			
Layer:		1			
Material:					

Map Key	Number of Records	Direction/ Distance (m)	Elev/Diff (m)	Site	DB
Open Hole or Material:					
Depth From:		0			
Depth To:		2.9			
Casing Diameter:		5.2			
Casing Diameter UOM:		cm			
Casing Depth UOM:		m			
Construction Record - Screen					
Screen ID:		933420729			
Layer:		1			
Slot:		10			
Screen Top Depth:		2.9			
Screen End Depth:		6			
Screen Material:					
Screen Depth UOM:		m			
Screen Diameter UOM:		cm			
Screen Diameter:		6			
Hole Diameter					
Hole ID:		11755308			
Diameter:		20			
Depth From:		0			
Depth To:		6			
Hole Depth UOM:		m			
Hole Diameter UOM:		cm			

40	1 of 1	E/233.7	49.9 / 0.02	MIDDLE ST. ON	WWIS
Well ID:	7150374			Data Entry Status:	
Construction Date:				Data Src:	
Primary Water Use:	Monitoring and Test Hole			Date Received:	8/25/2010
Sec. Water Use:	0			Selected Flag:	Yes
Final Well Status:	Monitoring and Test Hole			Abandonment Rec:	
Water Type:				Contractor:	7241
Casing Material:				Form Version:	7
Audit No:	Z113153			Owner:	
Tag:	A092459			Street Name:	MIDDLE ST.
Construction Method:				County:	OTTAWA
Elevation (m):				Municipality:	OTTAWA CITY
Elevation Reliability:				Site Info:	
Depth to Bedrock:				Lot:	
Well Depth:				Concession:	
Overburden/Bedrock:				Concession Name:	
Pump Rate:				Easting NAD83:	
Static Water Level:				Northing NAD83:	
Flowing (Y/N):				Zone:	
Flow Rate:				UTM Reliability:	
Clear/Cloudy:					

PDF URL (Map): https://d2khazk8e83rdv.cloudfront.net/moe_mapping/downloads/2Water/Wells_pdfs/715\7150374.pdf

Bore Hole Information

Bore Hole ID:	1003307219	Elevation:	44.82537
DP2BR:		Elevrc:	
Spatial Status:		Zone:	18
Code OB:		East83:	444180
Code OB Desc:		North83:	5029856
Open Hole:		Org CS:	UTM83

Map Key	Number of Records	Direction/ Distance (m)	Elev/Diff (m)	Site	DB
Cluster Kind:				UTMRC:	4
Date Completed:	8/5/2010			UTMRC Desc:	margin of error : 30 m - 100 m
Remarks:				Location Method:	wwr
Elevrc Desc:					
Location Source Date:					
Improvement Location Source:					
Improvement Location Method:					
Source Revision Comment:					
Supplier Comment:					

**Overburden and Bedrock
Materials Interval**

Formation ID: 1003324883
Layer: 1
Color: 8
General Color: BLACK
Mat1: 02
Most Common Material: TOPSOIL
Mat2: 85
Mat2 Desc: SOFT
Mat3: 77
Mat3 Desc: LOOSE
Formation Top Depth: 0
Formation End Depth: .31
Formation End Depth UOM: m

**Overburden and Bedrock
Materials Interval**

Formation ID: 1003324885
Layer: 3
Color: 2
General Color: GREY
Mat1: 15
Most Common Material: LIMESTONE
Mat2:
Mat2 Desc:
Mat3: 73
Mat3 Desc: HARD
Formation Top Depth: 2.74
Formation End Depth: 10.67
Formation End Depth UOM: m

**Overburden and Bedrock
Materials Interval**

Formation ID: 1003324884
Layer: 2
Color: 6
General Color: BROWN
Mat1: 05
Most Common Material: CLAY
Mat2: 28
Mat2 Desc: SAND
Mat3: 85
Mat3 Desc: SOFT
Formation Top Depth: .31
Formation End Depth: 2.74
Formation End Depth UOM: m

Annular Space/Abandonment

<i>Map Key</i>	<i>Number of Records</i>	<i>Direction/ Distance (m)</i>	<i>Elev/Diff (m)</i>	<i>Site</i>	<i>DB</i>
<u>Sealing Record</u>					
Plug ID:		1003324888			
Layer:		1			
Plug From:		0			
Plug To:		5.79			
Plug Depth UOM:		m			
<u>Annular Space/Abandonment</u>					
<u>Sealing Record</u>					
Plug ID:		1003324889			
Layer:		2			
Plug From:		5.79			
Plug To:		10.67			
Plug Depth UOM:		m			
<u>Method of Construction & Well Use</u>					
Method Construction ID:		1003324895			
Method Construction Code:		5			
Method Construction:		Air Percussion			
Other Method Construction:					
<u>Pipe Information</u>					
Pipe ID:		1003324882			
Casing No:		0			
Comment:					
Alt Name:					
<u>Construction Record - Casing</u>					
Casing ID:		1003324891			
Layer:		1			
Material:		5			
Open Hole or Material:		PLASTIC			
Depth From:		0			
Depth To:		6.1			
Casing Diameter:		3.51			
Casing Diameter UOM:		cm			
Casing Depth UOM:		m			
<u>Construction Record - Screen</u>					
Screen ID:		1003324892			
Layer:		1			
Slot:		10			
Screen Top Depth:		6.1			
Screen End Depth:		10.67			
Screen Material:		5			
Screen Depth UOM:		m			
Screen Diameter UOM:		cm			
Screen Diameter:		4.21			
<u>Water Details</u>					
Water ID:		1003324890			
Layer:					
Kind Code:					

Map Key	Number of Records	Direction/ Distance (m)	Elev/Diff (m)	Site	DB
Kind:					
Water Found Depth:					
Water Found Depth UOM: m					
<u>Hole Diameter</u>					
Hole ID: 1003324887					
Diameter: 5.71					
Depth From: 2.74					
Depth To: 10.67					
Hole Depth UOM: m					
Hole Diameter UOM: cm					
<u>Hole Diameter</u>					
Hole ID: 1003324886					
Diameter: 8.25					
Depth From: 0					
Depth To: 2.74					
Hole Depth UOM: m					
Hole Diameter UOM: cm					
41	1 of 4	SW/235.5	49.9 / 0.03	Bradley Kelly Construction 3 Booth Str Ottawa ON K1R 6K8	GEN
Generator No: ON4589268					
Status: Registered					
Approval Years: As of Oct 2019					
Contam. Facility:					
MHSW Facility:					
SIC Code:					
SIC Description:					
PO Box No:					
Country: Canada					
Choice of Contact:					
Co Admin:					
Phone No Admin:					
<u>Detail(s)</u>					
Waste Class: 221 L					
Waste Class Desc: Light fuels					
41	2 of 4	SW/235.5	49.9 / 0.03	Windmill Dream ON Holdings GP Inc. 3 Booth Street Ottawa, ON K1R 7W1 Canada ON	EBR
EBR Registry No: 019-1570					
Ministry Ref No: 8370-BLPMWT					
Notice Type: Instrument					
Notice Stage: Decision					
Notice Date:					
Proposal Date: March 30, 2020					
Year: 2020					
Instrument Type: Environmental Compliance Approval (sewage)					
Off Instrument Name: Environmental Compliance Approval (sewage) (OWRA s.53)					
Posted By: Ministry of the Environment, Conservation and Parks					
Company Name:					
Site Address: 3 Booth Street Ottawa, ON K1R 7W1 Canada					
Location Other:					
Proponent Name: Windmill Dream ON Holdings GP Inc.					
Proponent Address: Windmill Dream ON Holdings GP Inc.					

Map Key	Number of Records	Direction/ Distance (m)	Elev/Diff (m)	Site	DB
		6 Booth Street Ottawa, ON K1R 6K8 Canada			
Comment Period:		March 30, 2020 - May 14, 2020 (45 days) Closed			
URL:		https://ero.ontario.ca/notice/019-1570			
Site Location Details:					
41	3 of 4	SW/235.5	49.9 / 0.03	Windmill Dream ON Holdings GP Inc. 3 Booth St Ottawa ON K1R 6K8	ECA
Approval No:		2079-BQ4HWG		MOE District: Ottawa	
Approval Date:		2020-06-09		City:	
Status:		Approved		Longitude: -75.7169	
Record Type:		ECA		Latitude: 45.420734	
Link Source:		IDS		Geometry X: -8428766.7524	
SWP Area Name:		Rideau Valley		Geometry Y: 5688002.4331	
Approval Type:		ECA-MUNICIPAL AND PRIVATE SEWAGE WORKS			
Project Type:		MUNICIPAL AND PRIVATE SEWAGE WORKS			
Address:		3 Booth St			
Full Address:					
Full PDF Link:		https://www.accessenvironment.ene.gov.on.ca/instruments/8370-BLPMWT-14.pdf			
41	4 of 4	SW/235.5	49.9 / 0.03	Windmill Dream ON Holdings GP Inc., as general partner for and on behalf of Windmill Dream ON Holdings LP 3 Booth St Ottawa ON K1R 6K8	ECA
Approval No:		6146-BQ8T7V		MOE District: Ottawa	
Approval Date:		2020-06-26		City:	
Status:		Approved		Longitude: -75.7169	
Record Type:		ECA		Latitude: 45.420734	
Link Source:		IDS		Geometry X: -8428766.7524	
SWP Area Name:		Rideau Valley		Geometry Y: 5688002.4331	
Approval Type:		ECA-MUNICIPAL AND PRIVATE SEWAGE WORKS			
Project Type:		MUNICIPAL AND PRIVATE SEWAGE WORKS			
Address:		3 Booth St			
Full Address:					
Full PDF Link:		https://www.accessenvironment.ene.gov.on.ca/instruments/3818-BLQHUC-14.pdf			
42	1 of 1	WSW/238.4	49.9 / -0.03	Chadiere Island Ottawa ON	EHS
Order No:		20070726021		Nearest Intersection:	
Status:		C		Municipality:	
Report Type:		CAN - Complete Report		Client Prov/State:	
Report Date:		8/7/2007		Search Radius (km): 0.25	
Date Received:		7/26/2007		X: -75.719203	
Previous Site Name:				Y: 45.419773	
Lot/Building Size:					
Additional Info Ordered:					

Unplottable Summary

Total: **16** Unplottable sites

DB	Company Name/Site Name	Address	City	Postal
CA	R.M. OF OTTAWA-CARLETON TRANSPORTATION	BOOTH ST.	OTTAWA CITY ON	
CONV	DOMTAR INC.		ON	
EBR	Bradley Kelly Construction Ltd.	Mobile sewage works Ottawa	CITY OF OTTAWA ON	
ECA	Bradley Kelly Construction Ltd.	Mobile sewage works	Ottawa ON	
ECA	Bradley Kelly Construction Ltd.	Mobile sewage works	Ottawa ON	
ECA	SNC-Lavalin Constructors (Pacific) Inc., Dragados Canada, Inc. and EllisDon	Corporation operating as OLRT Constructors Booth St	Ottawa ON	K1Z 1G3
FRST	W.O. Stinson & Son Ltd	Middle St	Ottawa ON	
NCPL	E.B. Eddy Forest Products Limited		Ottawa ON	
NCPL	E.B. Eddy Forest Products Ltd.		Ottawa ON	
NEES	DOMTAR		OTTAWA CITY ON	
PAP	Domtar Eddy Specialty Papers		Ottawa ON	K1Y 4L5
SPL		on Booth Street	Ottawa ON	
SPL	OTTAWA-CARLETON, R.M. OF	OTTAWA RIVER, FROM TRIBUTARY AT THE BOOTH ST. REGULATOR SANITARY SEWER SYSTEM	OTTAWA CITY ON	
SPL	OTTAWA-CARLETON, R.M. OF	BOOTH ST GATE SANITARY SEWER SYSTEM	OTTAWA CITY ON	
SPL		Bronson Chanel, Chaudiere Island @ booth street	Ottawa ON	
SPL	City of Ottawa	Booth Street	Ottawa ON	

Unplottable Report

Site: R.M. OF OTTAWA-CARLETON TRANSPORTATION
BOOTH ST. OTTAWA CITY ON

Database:
CA

Certificate #: 7-1059-88-
Application Year: 88
Issue Date: 7/13/1988
Approval Type: Municipal water
Status: Approved
Application Type:
Client Name:
Client Address:
Client City:
Client Postal Code:
Project Description:
Contaminants:
Emission Control:

Site: DOMTAR INC.
ON

Database:
CONV

File No:
Crown Brief No: 96-0211-0126
Court Location:
Publication City:
Publication Title:
Act:
Act(s):
First Matter:
Second Matter:
Investigation 1:
Investigation 2:
Penalty Imposed:
Description: VIOLATIONS INVOLVING THE EXCEEDANCE OF THE MONTHLY AVERAGE PROCESS EFFLUENT, SAMPLES COLLECTED WERE NOT WITHIN RANGE AND FAILED TO REPORT
Background:
URL:

Location:
Region: EASTERN REGION
Ministry District: BELLEVILLE

Additional Details

Publication Date:
Count: 1
Act: EPA
Regulation: 760/93
Section: 14(1)
Act/Regulation/Section: EPA-760/93-14(1)
Date of Offence:
Date of Conviction:
Date Charged: 9/11/98
Charge Disposition: SUSPENDED SENTENCE
Fine: \$5,000.00
Synopsis:

Additional Details

Publication Date:
Count: 1
Act: EPA

Regulation: 760/93
Section: 14(8)
Act/Regulation/Section: EPA-760/93-14(8)
Date of Offence:
Date of Conviction:
Date Charged: 9/11/98
Charge Disposition: SUSPENDED SENTENCE
Fine: \$5,000.00
Synopsis:

Additional Details

Publication Date:
Count: 1
Act: EPA
Regulation: 760/93
Section: 33(3)
Act/Regulation/Section: EPA-760/93-33(3)
Date of Offence:
Date of Conviction:
Date Charged: 9/11/98
Charge Disposition: SUSPENDED SENTENCE
Fine: \$2,000.00
Synopsis:

Site: **Bradley Kelly Construction Ltd.**
Mobile sewage works Ottawa CITY OF OTTAWA ON

Database:
EBR

EBR Registry No: 011-7578
Ministry Ref No: 5284-8ZUL4L
Notice Type: Instrument Decision
Notice Stage: 804307588
Notice Date: January 08, 2013
Proposal Date: November 15, 2012
Year: 2012
Decision Posted:
Exception Posted:
Section:
Act 1:
Act 2:
Site Location Map:
Instrument Type: (EPA Part II.1-sewage) - Environmental Compliance Approval (project type: sewage)
Off Instrument Name:
Posted By:
Company Name: Bradley Kelly Construction Ltd.
Site Address:
Location Other:
Proponent Name:
Proponent Address: 5622 Doncaster Road Road, Gloucester Ontario, Canada K1G 3N4
Comment Period:
URL:

Site Location Details:

Mobile sewage works Ottawa CITY OF OTTAWA

Site: **Bradley Kelly Construction Ltd.**
Mobile sewage works Ottawa ON

Database:
ECA

Approval No: 9615-9WVJS9
Approval Date: 2015-05-28
Status: Approved
Record Type: ECA
Link Source: IDS
SWP Area Name:
Approval Type: ECA-INDUSTRIAL SEWAGE WORKS
Project Type: INDUSTRIAL SEWAGE WORKS
Address: Mobile sewage works
Full Address:
Full PDF Link: <https://www.accessenvironment.ene.gov.on.ca/instruments/2440-9WBND9-14.pdf>
MOE District:
City:
Longitude:
Latitude:
Geometry X:
Geometry Y:

Site: *Bradley Kelly Construction Ltd.*
Mobile sewage works Ottawa ON

Database:
ECA

Approval No: 5145-8ZZLCX
Approval Date: 2013-01-02
Status: Revoked and/or Replaced
Record Type: ECA
Link Source: IDS
SWP Area Name:
Approval Type: ECA-INDUSTRIAL SEWAGE WORKS
Project Type: INDUSTRIAL SEWAGE WORKS
Address: Mobile sewage works
Full Address:
Full PDF Link: <https://www.accessenvironment.ene.gov.on.ca/instruments/5284-8ZUL4L-14.pdf>

MOE District:
City:
Longitude:
Latitude:
Geometry X:
Geometry Y:

Site: *SNC-Lavalin Constructors (Pacific) Inc., Dragados Canada, Inc. and EllisDon Corporation operating as OLRT Constructors Booth St Ottawa ON K1Z 1G3*

Database:
ECA

Approval No: 2119-A39JCV
Approval Date: 2015-10-14
Status: Approved
Record Type: ECA
Link Source: IDS
SWP Area Name:
Approval Type: ECA-MUNICIPAL AND PRIVATE SEWAGE WORKS
Project Type: MUNICIPAL AND PRIVATE SEWAGE WORKS
Address: Booth St
Full Address:
Full PDF Link: <https://www.accessenvironment.ene.gov.on.ca/instruments/0563-A33SMJ-14.pdf>

MOE District:
City:
Longitude:
Latitude:
Geometry X:
Geometry Y:

Site: *W.O. Stinson & Son Ltd*
Middle St Ottawa ON

Database:
FRST

Tank System ID: 42666
EC No: 00042666
Internal No:
Is Perm Withdrwl: False
Removed Date:
Withdrawn Date:
Temp Withdrawn Dt:
Tank Use E:
Tank Use F:
Year of Manufact:
Emerg Plan Same as: True
Operator Contact: S.19(1)
Owner Contact: S.19(1)
Tank System City: Ottawa
Tank Sys Prov E: Ontario
Tank Use:
Tank Manufacturer:
Tank System Address: Middle St
Sys Record Address:
System Descr:
Certification System Installer:
Certification System Remover:
Group Name: W.O. Stinson & Son Ltd
Master Group Name: W.O. Stinson & Son Ltd
Owner Email: S.19(1)
Operator Email: S.19(1)
Land Owner E:
Land Owner F:

Tank Sys Prov F: Ontario
Tank Sys PO BOX:
Tank Sys Postal Cd:
Sys Record City:
Sys Record Prov E:
Sys Record Prov F:
Sys Record PO BOX:
Sys Rec Postal Cd:
System Rec Same as: True
Location Latitude:
Location Longitude:
Creation Date: 42740
Creation By: S.19(1)
Modified Date: 42740
Modified By: S.19(1)

Service Months

Service Months E: January

Service Months F: Janvier
Service Months E: October
Service Months F: Octobre
Service Months E: April
Service Months F: Avril
Service Months E: August
Service Months F: Août
Service Months E: December
Service Months F: Décembre
Service Months E: July
Service Months F: Juillet
Service Months E: November
Service Months F: Novembre
Service Months E: February
Service Months F: Février
Service Months E: September
Service Months F: Septembre
Service Months E: June
Service Months F: Juin
Service Months E: March
Service Months F: Mars
Service Months E: May
Service Months F: Mai

Tanks Details

Tank ID:	72882	Dt Withdrwn Piping:	
Tank Capacity:	2270	Date Remvd Piping:	
Tank Type E:	Aboveground	Tk Type of Pump E:	No oil-water separator
Tank Type F:	Hors sol	Tk Type of Pump F:	Aucun Séparateur huile-eau
Date of Install:	2016	Piping Type E:	None
Date Withdrawn Tk:		Piping Type F:	Aucun
Date Removed Tank:		Piping Diam Unit:	inch
Tank Desc:			
Tank Stdd No E:	ULC-S643 (withdrawn and superseded by S601)		
Tank Std No F:	ULC-S643 (retiré et remplacé par S601)		
Tank Std No Other:			
Tank Constr Material E:	Steel		
Tank Constr Material F:	Acier		
Tank Constr Material Other:			
Internal No:			
Tank Content E:	Diesel		
Tank Content F:	Diesel		
Tank Content Other:			
Piping Diameter:	none		
Spill Containment E:	Spill box at fill point (aboveground tank)		
Spill Containment F:	Boîte de confinement de déversement au site de remplissage (réservoir hors sol)		
Spill Containment Other:			
Product Transfer Area:	Spill box at fill point		
Date Withdrwn Other Component:			
Date Removed Other Component:			

Tank Corrosion Protection

Component E: Painted

Component F: Peinturé

Tank Leak Detection

Component E: Interstitial monitoring - double walled tank
Component F: Surveillance interstitielle- réservoir à double paroi

Sump Leak Detection

Component E: None
Component F: Aucun

Tank Secondary Containment

Component E: Double Walled
Component F: Double paroi

Site: *E.B. Eddy Forest Products Limited
Ottawa ON*

Database:
NCPL

Year: 1994
Site Name:
Facility Owner:
Discharge Type: Wastewater
Sector: Pulp and Paper
District Area:
Type of Concern: Policy and Guidelines
Contaminant: see "Status Report"
Status Report: Exceeded the annual objective for biochemical oxygen demand and the monthly objective for total phosphorus three times. The company is constructing wastewater treatment facilities in Hull, Quebec. The treatment plant now receives the process wastewater produced at the Ottawa mill.

Site: *E.B. Eddy Forest Products Ltd.
Ottawa ON*

Database:
NCPL

Year: 1995
Site Name:
Facility Owner:
Discharge Type: Wastewater
Sector: Pulp and Paper
District Area:
Type of Concern: Policy and Guidelines
Contaminant: see "Status Report"
Status Report: Exceeded the annual guideline for biochemical oxygen demand. The wastewater from this site is now piped to a new treatment facility in Hull, Quebec.

Site: *DOMTAR
OTTAWA CITY ON*

Database:
NEES

Incident Date: 4/7/88
Contaminant: SODIUM DODECYL SULFATE
Amount: 0
Units: OA
Quantity:
Cause: Unknown
Source: Other Industrial Plant
Reason:
Sector: Pulp & Paper

Site: *Domtar Eddy Specialty Papers
Ottawa ON K1Y 4L5*

Database:
PAP

Company ID: 2014
Status:
Year: 1999
Description: Mills

Type: Head Office
Operation: Wood
Status Desc:
Effluent Pollution Control:
Company Name:
Division:
Company Mailing Address:
Mailing Address: P.O. Box 3521, Station C
Mill Mailing Address:
Mill Notes:
History:
Company History:

Website:

Site: on Booth Street Ottawa ON **Database:** SPL

Ref No: 6061-85EN4C
Site No:
Incident Dt:
Year:
Incident Cause: Other Discharges
Incident Event:
Contaminant Code: 13
Contaminant Name: DIESEL FUEL
Contaminant Limit 1:
Contam Limit Freq 1:
Contaminant UN No 1:
Environment Impact: Confirmed
Nature of Impact: Soil Contamination
Receiving Medium:
Receiving Env:
MOE Response: No Field Response
Dt MOE Arvl on Scn:
MOE Reported Dt: 5/13/2010
Dt Document Closed: 6/17/2010
Incident Reason:
Site Name: S 21 (1)(f) of FIPPA
Site County/District:
Site Geo Ref Meth:
Incident Summary: Chaudiere Bridge: 0.5 L of diesel to gravel.
Contaminant Qty: 0.5 L

Discharger Report:
Material Group:
Health/Env Conseq:
Client Type:
Sector Type: Other
Agency Involved:
Nearest Watercourse:
Site Address:
Site District Office:
Site Postal Code:
Site Region:
Site Municipality:
Site Lot:
Site Conc:
Northing:
Easting:
Site Geo Ref Accu:
Site Map Datum:
SAC Action Class: Land Spills
Source Type:

Site: OTTAWA-CARLETON, R.M. OF OTTAWA RIVER, FROM TRIBUTARY AT THE BOOTH ST. REGULATOR SANITARY SEWER SYSTEM OTTAWA CITY ON **Database:** SPL

Ref No: 168657
Site No:
Incident Dt: 6/3/1999
Year:
Incident Cause: WASTEWATER DISCHARGE TO WATERCOURSE
Incident Event:
Contaminant Code:
Contaminant Name:
Contaminant Limit 1:
Contam Limit Freq 1:
Contaminant UN No 1:
Environment Impact: POSSIBLE
Nature of Impact: Water course or lake
Receiving Medium: WATER
Receiving Env:
MOE Response:
Dt MOE Arvl on Scn:
MOE Reported Dt: 6/8/1999
Dt Document Closed:
Incident Reason: EQUIPMENT FAILURE

Discharger Report:
Material Group:
Health/Env Conseq:
Client Type:
Sector Type:
Agency Involved:
Nearest Watercourse:
Site Address:
Site District Office:
Site Postal Code:
Site Region:
Site Municipality: 20101
Site Lot:
Site Conc:
Northing:
Easting:
Site Geo Ref Accu:
Site Map Datum:
SAC Action Class:
Source Type:

Site Name:
Site County/District:
Site Geo Ref Meth:
Incident Summary:
Contaminant Qty:

RMOC- COMBINED SEWER OVERFLOW TO OTTAWA R. FROM CLOSED REGULATOR.

Site: OTTAWA-CARLETON, R.M. OF
BOOTH ST GATE SANITARY SEWER SYSTEM OTTAWA CITY ON

Database:
SPL

Ref No: 153868
Site No:
Incident Dt: 3/28/1998
Year:
Incident Cause: WASTEWATER DISCHARGE TO
WATERCOURSE

Discharger Report:
Material Group:
Health/Env Conseq:
Client Type:
Sector Type:

Incident Event:
Contaminant Code:
Contaminant Name:
Contaminant Limit 1:
Contam Limit Freq 1:
Contaminant UN No 1:
Environment Impact: POSSIBLE
Nature of Impact: Water course or lake
Receiving Medium: WATER
Receiving Env:
MOE Response:
Dt MOE Arvl on Scn:
MOE Reported Dt: 3/28/1998
Dt Document Closed:
Incident Reason: STORM/FLOOD/WIND

Agency Involved:
Nearest Watercourse:
Site Address:
Site District Office:
Site Postal Code:
Site Region:
Site Municipality: 20101
Site Lot:
Site Conc:
Northing:
Easting:
Site Geo Ref Accu:
Site Map Datum:
SAC Action Class:
Source Type:

Site Name:
Site County/District:
Site Geo Ref Meth:
Incident Summary:
Contaminant Qty:

OTTAWA CARLETON R.M.- BYPASS OF RAW UNCHLORINATED SEWAGE,RAIN

Site: Bronson Chanel, Chaudiere Island @ booth street Ottawa ON

Database:
SPL

Ref No: 8052-9NEMNT
Site No: NA
Incident Dt: 2014/08/28
Year:
Incident Cause: Unknown / N/A
Incident Event:
Contaminant Code: 43
Contaminant Name: SEDIMENT(SUSPENDED SOLIDS/ SAND/
SILT)

Discharger Report:
Material Group:
Health/Env Conseq:
Client Type:
Sector Type: Unknown / N/A

Contaminant Limit 1:
Contam Limit Freq 1:
Contaminant UN No 1:
Environment Impact: Confirmed
Nature of Impact: Surface Water Pollution
Receiving Medium:
Receiving Env:
MOE Response:
Dt MOE Arvl on Scn:
MOE Reported Dt: 2014/08/28
Dt Document Closed:
Incident Reason: Unknown / N/A

Agency Involved:
Nearest Watercourse:
Site Address: Bronson Chanel, Chaudiere Island @ booth
street

Site District Office:
Site Postal Code:
Site Region:
Site Municipality: Ottawa
Site Lot:
Site Conc:
Northing:
Easting:
Site Geo Ref Accu:
Site Map Datum:
SAC Action Class: Watercourse Spills
Source Type:

Site Name: Ottawa River<UNOFFICIAL>

Site County/District:
Site Geo Ref Meth:
Incident Summary:
Contaminant Qty:

Bronson Bulkhead Replacement: Sediment to Ottawa R
0 other - see incident description

Site: City of Ottawa
Booth Street Ottawa ON

Database:
SPL

Ref No: 4201-9VWVK8
Site No: NA
Incident Dt: 4/25/2015
Year:
Incident Cause: Leak/Break
Incident Event:
Contaminant Code: 27
Contaminant Name: COOLANT N.O.S.
Contaminant Limit 1:
Contam Limit Freq 1:
Contaminant UN No 1:
Environment Impact:
Nature of Impact: Land
Receiving Medium:
Receiving Env:
MOE Response: N
Dt MOE Arvl on Scn:
MOE Reported Dt: 4/25/2015
Dt Document Closed: 5/7/2015
Incident Reason: Unknown / N/A
Site Name: Ottawa Roads and Sewers<UNOFFICIAL>
Site County/District:
Site Geo Ref Meth:
Incident Summary: Coolant to road and some to catch basin.
Contaminant Qty: 10 L

Discharger Report:
Material Group:
Health/Env Conseq:
Client Type:
Sector Type:
Agency Involved:
Nearest Watercourse:
Site Address: Booth Street
Site District Office:
Site Postal Code:
Site Region:
Site Municipality: Ottawa
Site Lot:
Site Conc:
Northing: 5028023
Easting: 445543
Site Geo Ref Accu:
Site Map Datum:
SAC Action Class: Land Spills
Source Type:

Appendix: Database Descriptions

Environmental Risk Information Services (ERIS) can search the following databases. The extent of historical information varies with each database and current information is determined by what is publicly available to ERIS at the time of update. **Note:** Databases denoted with " * " indicates that the database will no longer be updated. See the individual database description for more information.

Abandoned Aggregate Inventory:

Provincial

[AAGR](#)

The MAAP Program maintains a database of abandoned pits and quarries. Please note that the database is only referenced by lot and concession and city/town location. The database provides information regarding the location, type, size, land use, status and general comments.*

Government Publication Date: Sept 2002*

Aggregate Inventory:

Provincial

[AGR](#)

The Ontario Ministry of Natural Resources maintains a database of all active pits and quarries. The database provides information regarding the registered owner/operator, location name, operation type, approval type, and maximum annual tonnage.

Government Publication Date: Up to Sep 2020

Abandoned Mine Information System:

Provincial

[AMIS](#)

The Abandoned Mines Information System contains data on known abandoned and inactive mines located on both Crown and privately held lands. The information was provided by the Ministry of Northern Development and Mines (MNDM), with the following disclaimer: "the database provided has been compiled from various sources, and the Ministry of Northern Development and Mines makes no representation and takes no responsibility that such information is accurate, current or complete". Reported information includes official mine name, status, background information, mine start/end date, primary commodity, mine features, hazards and remediation.

Government Publication Date: 1800-Oct 2018

Anderson's Waste Disposal Sites:

Private

[ANDR](#)

The information provided in this database was collected by examining various historical documents which aimed to characterize the likely position of former waste disposal sites from 1860 to present. The research initiative behind the creation of this database was to identify those sites that are missing from the Ontario MOE Waste Disposal Site Inventory, as well as to provide revisions and corrections to the positions and descriptions of sites currently listed in the MOE inventory. In addition to historic waste disposal facilities, the database also identifies certain auto wreckers and scrap yards that have been extrapolated from documentary sources. Please note that the data is not warranted to be complete, exhaustive or authoritative. The information was collected for research purposes only.

Government Publication Date: 1860s-Present

Aboveground Storage Tanks:

Provincial

[AST](#)

Historical listing of aboveground storage tanks made available by the Department of Natural Resources and Forestry. Includes tanks used to hold water or petroleum. This dataset has been retired as of September 25, 2014 and will no longer be updated.

Government Publication Date: May 31, 2014

Automobile Wrecking & Supplies:

Private

[AUWR](#)

This database provides an inventory of known locations that are involved in the scrap metal, automobile wrecking/recycling, and automobile parts & supplies industry. Information is provided on the company name, location and business type.

Government Publication Date: 1999-Jun 30, 2020

Borehole:

Provincial

[BORE](#)

A borehole is the generalized term for any narrow shaft drilled in the ground, either vertically or horizontally. The information here includes geotechnical investigations or environmental site assessments, mineral exploration, or as a pilot hole for installing piers or underground utilities. Information is from many sources such as the Ministry of Transportation (MTO) boreholes from engineering reports and projects from the 1950 to 1990's in Southern Ontario. Boreholes from the Ontario Geological Survey (OGS) including The Urban Geology Analysis Information System (UGAIS) and the York Peel Durham Toronto (YPDT) database of the Conservation Authority Moraine Coalition. This database will include fields such as location, stratigraphy, depth, elevation, year drilled, etc. For all water well data or oil and gas well data for Ontario please refer to WWIS and OOGW.

Government Publication Date: 1875-Jul 2018

Certificates of Approval:

Provincial CA

This database contains the following types of approvals: Air & Noise, Industrial Sewage, Municipal & Private Sewage, Waste Management Systems and Renewable Energy Approvals. The MOE in Ontario states that any facility that releases emissions to the atmosphere, discharges contaminants to ground or surface water, provides potable water supplies, or stores, transports or disposes of waste, must have a Certificate of Approval before it can operate lawfully. Fields include approval number, business name, address, approval date, approval type and status. This database will no longer be updated, as CofA's have been replaced by either Environmental Activity and Sector Registry (EASR) or Environmental Compliance Approval (ECA). Please refer to those individual databases for any information after Oct.31, 2011.

Government Publication Date: 1985-Oct 30, 2011*

Dry Cleaning Facilities:

Federal CDRY

List of dry cleaning facilities made available by Environment and Climate Change Canada. Environment and Climate Change Canada's Tetrachloroethylene (Use in Dry Cleaning and Reporting Requirements) Regulations (SOR/2003-79) are intended to reduce releases of tetrachloroethylene to the environment from dry cleaning facilities.

Environment and Climate Change Canada cites the coronavirus pandemic as an explanation for delays in releasing data pursuant to requests.

Government Publication Date: Jan 2004-Dec 2017

Commercial Fuel Oil Tanks:

Provincial CFOT

Locations of commercial underground fuel oil tanks. This is not a comprehensive or complete inventory of commercial fuel tanks in the province; this listing is a copy of records of registered commercial underground fuel oil tanks obtained under Access to Public Information.

Note that the following types of tanks do not require registration: waste oil tanks in apartments, office buildings, residences, etc.; aboveground gas or diesel tanks. Records are not verified for accuracy or completeness.

Government Publication Date: Jul 31, 2020

Chemical Manufacturers and Distributors:

Private CHEM

This database includes information from both a one time study conducted in 1992 and private source and is a listing of facilities that manufacture or distribute chemicals. The production of these chemical substances may involve one or more chemical reactions and/or chemical separation processes (i.e. fractionation, solvent extraction, crystallization, etc.).

Government Publication Date: 1999-Jan 31, 2020

Chemical Register:

Private CHM

This database includes a listing of locations of facilities within the Province or Territory that either manufacture and/or distributes chemicals.

Government Publication Date: 1999-Jun 30, 2020

Compressed Natural Gas Stations:

Private CNG

Canada has a network of public access compressed natural gas (CNG) refuelling stations. These stations dispense natural gas in compressed form at 3,000 pounds per square inch (psi), the pressure which is allowed within the current Canadian codes and standards. The majority of natural gas refuelling is located at existing retail gasoline that have a separate refuelling island for natural gas. This list of stations is made available by the Canadian Natural Gas Vehicle Alliance.

Government Publication Date: Dec 2012 - Sep 2020

Inventory of Coal Gasification Plants and Coal Tar Sites:

Provincial COAL

This inventory includes both the "Inventory of Coal Gasification Plant Waste Sites in Ontario-April 1987" and the Inventory of Industrial Sites Producing or Using Coal Tar and Related Tars in Ontario-November 1988) collected by the MOE. It identifies industrial sites that produced and continue to produce or use coal tar and other related tars. Detailed information is available and includes: facility type, size, land use, information on adjoining properties, soil condition, site operators/occupants, site description, potential environmental impacts and historic maps available. This was a one-time inventory.*

Government Publication Date: Apr 1987 and Nov 1988*

Compliance and Convictions:

Provincial CONV

This database summarizes the fines and convictions handed down by the Ontario courts beginning in 1989. Companies and individuals named here have been found guilty of environmental offenses in Ontario courts of law.

Government Publication Date: 1989-Dec 2019

Certificates of Property Use:

Provincial CPU

This is a subset taken from Ontario's Environmental Registry (EBR) database. It will include all CPU's on the registry such as (EPA s. 168.6) - Certificate of Property Use.

Government Publication Date: 1994-Oct 31, 2020

Drill Hole Database:Provincial [DRL](#)

The Ontario Drill Hole Database contains information on more than 113,000 percussion, overburden, sonic and diamond drill holes from assessment files on record with the department of Mines and Minerals. Please note that limited data is available for southern Ontario, as it was the last area to be completed. The database was created when surveys submitted to the Ministry were converted in the Assessment File Research Image Database (AFRI) project. However, the degree of accuracy (coordinates) as to the exact location of drill holes is dependent upon the source document submitted to the MNDM. Levels of accuracy used to locate holes are: centering on the mining claim; a sketch of the mining claim; a 1:50,000 map; a detailed company map; or from submitted a "Report of Work".

Government Publication Date: 1886 - Sep 2019**Delisted Fuel Tanks:**Provincial [DTNK](#)

List of fuel storage tank sites that were once found in - and have since been removed from - the list of fuel storage tanks made available by the regulatory agency under Access to Public Information.

Government Publication Date: Jul 31, 2020**Environmental Activity and Sector Registry:**Provincial [EASR](#)

On October 31, 2011, a smarter, faster environmental approvals system came into effect in Ontario. The EASR allows businesses to register certain activities with the ministry, rather than apply for an approval. The registry is available for common systems and processes, to which preset rules of operation can be applied. The EASR is currently available for: heating systems, standby power systems and automotive refinishing. Businesses whose activities aren't subject to the EASR may apply for an ECA (Environmental Compliance Approval), Please see our ECA database.

Government Publication Date: Oct 2011-Nov 30, 2020**Environmental Registry:**Provincial [EBR](#)

The Environmental Registry lists proposals, decisions and exceptions regarding policies, Acts, instruments, or regulations that could significantly affect the environment. Through the Registry, thirteen provincial ministries notify the public of upcoming proposals and invite their comments. For example, if a local business is requesting a permit, license, or certificate of approval to release substances into the air or water; these are notified on the registry. Data includes: Approval for discharge into the natural environment other than water (i.e. Air) - EPA s. 9, Approval for sewage works - OWRA s. 53(1), and EPA s. 27 - Approval for a waste disposal site. For information regarding Permit to Take Water (PTTW), Certificate of Property Use (CPU) and (ORD) Orders please refer to those individual databases.

Government Publication Date: 1994-Oct 31, 2020**Environmental Compliance Approval:**Provincial [ECA](#)

On October 31, 2011, a smarter, faster environmental approvals system came into effect in Ontario. In the past, a business had to apply for multiple approvals (known as certificates of approval) for individual processes and pieces of equipment. Today, a business either registers itself, or applies for a single approval, depending on the types of activities it conducts. Businesses whose activities aren't subject to the EASR may apply for an ECA. A single ECA addresses all of a business's emissions, discharges and wastes. Separate approvals for air, noise and waste are no longer required. This database will also include Renewable Energy Approvals. For certificates of approval prior to Nov 1st, 2011, please refer to the CA database. For all Waste Disposal Sites please refer to the WDS database.

Government Publication Date: Oct 2011-Nov 30, 2020**Environmental Effects Monitoring:**Federal [EEM](#)

The Environmental Effects Monitoring program assesses the effects of effluent from industrial or other sources on fish, fish habitat and human usage of fisheries resources. Since 1992, pulp and paper mills have been required to conduct EEM studies under the Pulp and Paper Effluent Regulations. This database provides information on the mill name, geographical location and sub-lethal toxicity data.

Government Publication Date: 1992-2007***ERIS Historical Searches:**Private [EHS](#)

ERIS has compiled a database of all environmental risk reports completed since March 1999. Available fields for this database include: site location, date of report, type of report, and search radius. As per all other databases, the ERIS database can be referenced on both the map and "Statistical Profile" page.

Government Publication Date: 1999-Jul 31, 2020**Environmental Issues Inventory System:**Federal [EIIS](#)

The Environmental Issues Inventory System was developed through the implementation of the Environmental Issues and Remediation Plan. This plan was established to determine the location and severity of contaminated sites on inhabited First Nation reserves, and where necessary, to remediate those that posed a risk to health and safety; and to prevent future environmental problems. The EIIS provides information on the reserve under investigation, inventory number, name of site, environmental issue, site action (Remediation, Site Assessment), and date investigation completed.

Government Publication Date: 1992-2001*

Emergency Management Historical Event:

Provincial **EMHE**

List of locations of historical occurrences of emergency events, including those assigned to the Ministry of Natural Resources by Order-In-Council (OIC) under the Emergency Management and Civil Protection Act, as well as events where MNR provided requested emergency response assistance. Many of these events will have involved community evacuations, significant structural loss, and/or involvement of MNR emergency response staff. These events fall into one of ten (10) type categories: Dam Failure; Drought / Low Water; Erosion; Flood; Forest Fire; Soil and Bedrock Instability; Petroleum Resource Center Event, EMO Requested Assistance, Continuity of Operations Event, Other Requested Assistance. EMHE record details are reproduced by ERIS under License with the Ontario Ministry of Natural Resources © Queen's Printer for Ontario, 2017.

Government Publication Date: Dec 31, 2016

Environmental Penalty Annual Report:

Provincial **EPAR**

This database contains data from Ontario's annual environmental penalty report published by the Ministry of the Environment and Climate Change. These reports provide information on environmental penalties for land / water violations issued to companies in one of the nine industrial sectors covered by the Municipal Industrial Strategy for Abatement (MISA) regulations.

Government Publication Date: Jan 1, 2011 - Dec 31, 2019

List of Expired Fuels Safety Facilities:

Provincial **EXP**

List of facilities and tanks for which there was once a fuel registration. This is not a comprehensive or complete inventory of expired tanks/tank facilities in the province; this listing is a copy of previously registered tanks and facilities obtained under Access to Public Information. Includes private fuel outlets, bulk plants, fuel oil tanks, gasoline stations, marinas, propane filling stations, liquid fuel tanks, piping systems, etc; includes tanks which have been removed from the ground.

Notes: registration was not required for private fuel underground/aboveground storage tanks prior to January 1990, nor for furnace oil tanks prior to May 1, 2002; registration is not required for waste oil tanks in apartments, office buildings, residences, etc., or aboveground gas or diesel tanks. Records are not verified for accuracy or completeness.

Government Publication Date: Jul 31, 2020

Federal Convictions:

Federal **FCON**

Environment Canada maintains a database referred to as the "Environmental Registry" that details prosecutions under the Canadian Environmental Protection Act (CEPA) and the Fisheries Act (FA). Information is provided on the company name, location, charge date, offence and penalty.

Government Publication Date: 1988-Jun 2007*

Contaminated Sites on Federal Land:

Federal **FCS**

The Federal Contaminated Sites Inventory includes information on known federal contaminated sites under the custodianship of departments, agencies and consolidated Crown corporations as well as those that are being or have been investigated to determine whether they have contamination arising from past use that could pose a risk to human health or the environment. The inventory also includes non-federal contaminated sites for which the Government of Canada has accepted some or all financial responsibility. It does not include sites where contamination has been caused by, and which are under the control of, enterprise Crown corporations, private individuals, firms or other levels of government. Includes fire training sites and sites at which Per- and Polyfluoroalkyl Substances (PFAS) are a concern.

Government Publication Date: Jun 2000-Sep 2020

Fisheries & Oceans Fuel Tanks:

Federal **FOFT**

Fisheries & Oceans Canada maintains an inventory of aboveground & underground fuel storage tanks located on Fisheries & Oceans property or controlled by DFO. Our inventory provides information on the site name, location, tank owner, tank operator, facility type, storage tank location, tank contents & capacity, and date of tank installation.

Government Publication Date: 1964-Sep 2019

Federal Identification Registry for Storage Tank Systems (FIRSTS):

Federal **FRST**

A list of federally regulated Storage tanks from the Federal Identification Registry for Storage Tank Systems (FIRSTS). FIRSTS is Environment and Climate Change Canada's database of storage tank systems subject to the Storage Tank for Petroleum Products and Allied Petroleum Products Regulations. The main objective of the Regulations is to prevent soil and groundwater contamination from storage tank systems located on federal and aboriginal lands. Storage tank systems that do not have a valid identification number displayed in a readily visible location on or near the storage tank system may be refused product delivery.

Government Publication Date: May 31, 2018

Fuel Storage Tank:

Provincial **FST**

List of registered private and retail fuel storage tanks. This is not a comprehensive or complete inventory of private and retail fuel storage tanks in the province; this listing is a copy of registered private and retail fuel storage tanks, obtained under Access to Public Information.

Notes: registration was not required for private fuel underground/aboveground storage tanks prior to January 1990, nor for furnace oil tanks prior to May 1, 2002; registration is not required for waste oil tanks in apartments, office buildings, residences, etc., or aboveground gas or diesel tanks. Records are not verified for accuracy or completeness.

Government Publication Date: Jul 31, 2020

Fuel Storage Tank - Historic:

Provincial

[FSTH](#)

The Fuels Safety Branch of the Ontario Ministry of Consumer and Commercial Relations maintained a database of all registered private fuel storage tanks. Public records of private fuel storage tanks are only available since the registration became effective in September 1989. This information is now collected by the Technical Standards and Safety Authority.

Government Publication Date: Pre-Jan 2010*

Ontario Regulation 347 Waste Generators Summary:

Provincial

[GEN](#)

Regulation 347 of the Ontario EPA defines a waste generation site as any site, equipment and/or operation involved in the production, collection, handling and/or storage of regulated wastes. A generator of regulated waste is required to register the waste generation site and each waste produced, collected, handled, or stored at the site. This database contains the registration number, company name and address of registered generators including the types of hazardous wastes generated. It includes data on waste generating facilities such as: drycleaners, waste treatment and disposal facilities, machine shops, electric power distribution etc. This information is a summary of all years from 1986 including the most currently available data. Some records may contain, within the company name, the phrase "See & Use..." followed by a series of letters and numbers. This occurs when one company is amalgamated with or taken over by another registered company. The number listed as "See & Use", refers to the new ownership and the other identification number refers to the original ownership. This phrase serves as a link between the 2 companies until operations have been fully transferred.

Government Publication Date: 1986-Jul 31, 2020

Greenhouse Gas Emissions from Large Facilities:

Federal

[GHG](#)

List of greenhouse gas emissions from large facilities made available by Environment Canada. Greenhouse gas emissions in kilotonnes of carbon dioxide equivalents (kt CO₂ eq).

Government Publication Date: 2013-Dec 2018

TSSA Historic Incidents:

Provincial

[HINC](#)

List of historic incidences of spills and leaks of diesel, fuel oil, gasoline, natural gas, propane, and hydrogen recorded by the TSSA in their previous incident tracking system. The TSSA's Fuels Safety Program administers the Technical Standards & Safety Act 2000, providing fuel-related safety services associated with the safe transportation, storage, handling and use of fuels such as gasoline, diesel, propane, natural gas and hydrogen. Under this Act, the TSSA regulates fuel suppliers, storage facilities, transport trucks, pipelines, contractors and equipment or appliances that use fuels. Records are not verified for accuracy or completeness. This is not a comprehensive or complete inventory of historical fuel spills and leaks in the province. This listing is a copy of the data captured at one moment in time and is hence limited by the record date provided here.

Government Publication Date: 2006-June 2009*

Indian & Northern Affairs Fuel Tanks:

Federal

[IAFT](#)

The Department of Indian & Northern Affairs Canada (INAC) maintains an inventory of aboveground & underground fuel storage tanks located on both federal and crown land. Our inventory provides information on the reserve name, location, facility type, site/facility name, tank type, material & ID number, tank contents & capacity, and date of tank installation.

Government Publication Date: 1950-Aug 2003*

Fuel Oil Spills and Leaks:

Provincial

[INC](#)

Listing of spills and leaks of diesel, fuel oil, gasoline, natural gas, propane, and hydrogen reported to the Spills Action Centre (SAC). This is not a comprehensive or complete inventory of fuel-related leaks, spills, and incidents in the province; this listing is a copy of incidents reported to the SAC, obtained under Access to Public Information. Includes incidents from fuel-related hazards such as spills, fires, and explosions. Records are not verified for accuracy or completeness.

Government Publication Date: Jul 31, 2020

Landfill Inventory Management Ontario:

Provincial

[LIMO](#)

The Landfill Inventory Management Ontario (LIMO) database is updated every year, as the Ministry of the Environment, Conservation and Parks compiles new and updated information. Includes small and large landfills currently operating as well as those which are closed and historic. Operators of larger landfills provide landfill information for the previous operating year to the ministry for LIMO including: estimated amount of total waste received, landfill capacity, estimated total remaining landfill capacity, fill rates, engineering designs, reporting and monitoring details, size of location, service area, approved waste types, leachate of site treatment, contaminant attenuation zone and more. The small landfills include information such as site owner, site location and certificate of approval # and status.

Government Publication Date: Feb 28, 2019

Canadian Mine Locations:

Private

[MINE](#)

This information is collected from the Canadian & American Mines Handbook. The Mines database is a national database that provides over 290 listings on mines (listed as public companies) dealing primarily with precious metals and hard rocks. Listed are mines that are currently in operation, closed, suspended, or are still being developed (advanced projects). Their locations are provided as geographic coordinates (x, y and/or longitude, latitude). As of 2002, data pertaining to Canadian smelters and refineries has been appended to this database.

Government Publication Date: 1998-2009*

Mineral Occurrences:

Provincial

[MNR](#)

In the early 70's, the Ministry of Northern Development and Mines created an inventory of approximately 19,000 mineral occurrences in Ontario, in regard to metallic and industrial minerals, as well as some information on building stones and aggregate deposits. Please note that the "Horizontal Positional Accuracy" is approximately +/- 200 m. Many reference elements for each record were derived from field sketches using pace or chain/tape measurements against claim posts or topographic features in the area. The primary limiting factor for the level of positional accuracy is the scale of the source material. The testing of horizontal accuracy of the source materials was accomplished by comparing the plan metric (X and Y) coordinates of that point with the coordinates of the same point as defined from a source of higher accuracy.

Government Publication Date: 1846-Jan 2020

National Analysis of Trends in Emergencies System (NATES):

Federal

[NATE](#)

In 1974 Environment Canada established the National Analysis of Trends in Emergencies System (NATES) database, for the voluntary reporting of significant spill incidents. The data was to be used to assist in directing the work of the emergencies program. NATES ran from 1974 to 1994. Extensive information is available within this database including company names, place where the spill occurred, date of spill, cause, reason and source of spill, damage incurred, and amount, concentration, and volume of materials released.

Government Publication Date: 1974-1994*

Non-Compliance Reports:

Provincial

[NCPL](#)

The Ministry of the Environment provides information about non-compliant discharges of contaminants to air and water that exceed legal allowable limits, from regulated industrial and municipal facilities. A reported non-compliance failure may be in regard to a Control Order, Certificate of Approval, Sectoral Regulation or specific regulation/act.

Government Publication Date: Dec 31, 2018

National Defense & Canadian Forces Fuel Tanks:

Federal

[NDFT](#)

The Department of National Defense and the Canadian Forces maintains an inventory of all aboveground & underground fuel storage tanks located on DND lands. Our inventory provides information on the base name, location, tank type & capacity, tank contents, tank class, date of tank installation, date tank last used, and status of tank as of May 2001. This database will no longer be updated due to the new National Security protocols which have prohibited any release of this database.

Government Publication Date: Up to May 2001*

National Defense & Canadian Forces Spills:

Federal

[NDSP](#)

The Department of National Defense and the Canadian Forces maintains an inventory of spills to land and water. All spill sites have been classified under the "Transportation of Dangerous Goods Act - 1992". Our inventory provides information on the facility name, location, spill ID #, spill date, type of spill, as well as the quantity of substance spilled & recovered.

Government Publication Date: Mar 1999-Apr 2018

National Defence & Canadian Forces Waste Disposal Sites:

Federal

[NDWD](#)

The Department of National Defence and the Canadian Forces maintains an inventory of waste disposal sites located on DND lands. Where available, our inventory provides information on the base name, location, type of waste received, area of site, depth of site, year site opened/closed and status.

Government Publication Date: 2001-Apr 2007*

National Energy Board Pipeline Incidents:

Federal

[NEBI](#)

Locations of pipeline incidents from 2008 to present, made available by the Canada Energy Regulator (CER) - previously the National Energy Board (NEB). Includes incidents reported under the Onshore Pipeline Regulations and the Processing Plant Regulations related to pipelines under federal jurisdiction, does not include incident data related to pipelines under provincial or territorial jurisdiction.

Government Publication Date: 2008-Sep 30, 2020

National Energy Board Wells:

Federal

[NEBP](#)

The NEBW database contains information on onshore & offshore oil and gas wells that are outside provincial jurisdiction(s) and are thereby regulated by the National Energy Board. Data is provided regarding the operator, well name, well ID No./UWI, status, classification, well depth, spud and release date.

Government Publication Date: 1920-Feb 2003*

National Environmental Emergencies System (NEES):

Federal

[NEES](#)

In 2000, the Emergencies program implemented NEES, a reporting system for spills of hazardous substances. For the most part, this system only captured data from the Atlantic Provinces, some from Quebec and Ontario and a portion from British Columbia. Data for Alberta, Saskatchewan, Manitoba and the Territories was not captured. However, NEES is also a repository for previous Environment Canada spill datasets. NEES is composed of the historic datasets ' or Trends ' which dates from approximately 1974 to present. NEES Trends is a compilation of historic databases, which were merged and includes data from NATES (National Analysis of Trends in Emergencies System), ARTS (Atlantic Regional Trends System), and NEES. In 2001, the Emergencies Program determined that variations in reporting regimes and requirements between federal and provincial agencies made national spill reporting and trend analysis difficult to achieve. As a consequence, the department has focused efforts on capturing data on spills of substances which fall under its legislative authority only (CEPA and FA). As such, the NEES database will be decommissioned in December 2004.

Government Publication Date: 1974-2003*

National PCB Inventory:

Federal

[NPCB](#)

Environment Canada's National PCB inventory includes information on in-use PCB containing equipment in Canada including federal, provincial and private facilities. Federal out-of-service PCB containing equipment and PCB waste owned by the federal government or by federally regulated industries such as airlines, railway companies, broadcasting companies, telephone and telecommunications companies, pipeline companies, etc. are also listed. Although it is not Environment Canada's mandate to collect data on non-federal PCB waste, the National PCB inventory includes some information on provincial and private PCB waste and storage sites. Some addresses provided may be Head Office addresses and are not necessarily the location of where the waste is being used or stored.

Government Publication Date: 1988-2008*

National Pollutant Release Inventory:

Federal

[NPRI](#)

Environment Canada has defined the National Pollutant Release Inventory ("NPRI") as a federal government initiative designed to collect comprehensive national data regarding releases to air, water, or land, and waste transfers for recycling for more than 300 listed substances.

Government Publication Date: 1993-May 2017

Oil and Gas Wells:

Private

[OGWE](#)

The Nickle's Energy Group (publisher of the Daily Oil Bulletin) collects information on drilling activity including operator and well statistics. The well information database includes name, location, class, status and depth. The main Nickle's database is updated on a daily basis, however, this database is updated on a monthly basis. More information is available at www.nickles.com.

Government Publication Date: 1988-Aug 31, 2020

Ontario Oil and Gas Wells:

Provincial

[OOGW](#)

In 1998, the MNR handed over to the Ontario Oil, Gas and Salt Resources Corporation, the responsibility of maintaining a database of oil and gas wells drilled in Ontario. The OGSR Library has over 20,000+ wells in their database. Information available for all wells in the ERIS database include well owner/operator, location, permit issue date, and well cap date, license No., status, depth and the primary target (rock unit) of the well being drilled. All geology/stratigraphy table information, plus all water table information is also provide for each well record.

Government Publication Date: 1800-Jun 2020

Inventory of PCB Storage Sites:

Provincial

[OPCB](#)

The Ontario Ministry of Environment, Waste Management Branch, maintains an inventory of PCB storage sites within the province. Ontario Regulation 11/82 (Waste Management - PCB) and Regulation 347 (Generator Waste Management) under the Ontario EPA requires the registration of inactive PCB storage equipment and/or disposal sites of PCB waste with the Ontario Ministry of Environment. This database contains information on: 1) waste quantities; 2) major and minor sites storing liquid or solid waste; and 3) a waste storage inventory.

Government Publication Date: 1987-Oct 2004; 2012-Dec 2013

Orders:

Provincial

[ORD](#)

This is a subset taken from Ontario's Environmental Registry (EBR) database. It will include all Orders on the registry such as (EPA s. 17) - Order for remedial work, (EPA s. 18) - Order for preventative measures, (EPA s. 43) - Order for removal of waste and restoration of site, (EPA s. 44) - Order for conformity with Act for waste disposal sites, (EPA s. 136) - Order for performance of environmental measures.

Government Publication Date: 1994-Oct 31, 2020

Canadian Pulp and Paper:

Private

[PAP](#)

This information is part of the Pulp and Paper Canada Directory. The Directory provides a comprehensive listing of the locations of pulp and paper mills and the products that they produce.

Government Publication Date: 1999, 2002, 2004, 2005, 2009-2014

Parks Canada Fuel Storage Tanks:

Federal

[PCFT](#)

Canadian Heritage maintains an inventory of known fuel storage tanks operated by Parks Canada, in both National Parks and at National Historic Sites. The database details information on site name, location, tank install/removal date, capacity, fuel type, facility type, tank design and owner/operator.

Government Publication Date: 1920-Jan 2005*

<u>Pesticide Register:</u>	Provincial	PES
The Ontario Ministry of the Environment and Climate Change maintains a database of licensed operators and vendors of registered pesticides.		
Government Publication Date: Oct 2011-Nov 30, 2020		
<u>Pipeline Incidents:</u>	Provincial	PINC
List of pipeline incidents (strikes, leaks, spills). This is not a comprehensive or complete inventory of pipeline incidents in the province; this listing in an historical copy of records previously obtained under Access to Public Information. Records are not verified for accuracy or completeness.		
Government Publication Date: Oct 31, 2020		
<u>Private and Retail Fuel Storage Tanks:</u>	Provincial	PRT
The Fuels Safety Branch of the Ontario Ministry of Consumer and Commercial Relations maintained a database of all registered private fuel storage tanks and licensed retail fuel outlets. This database includes an inventory of locations that have gasoline, oil, waste oil, natural gas and/or propane storage tanks on their property. The MCCR no longer collects this information. This information is now collected by the Technical Standards and Safety Authority (TSSA).		
Government Publication Date: 1989-1996*		
<u>Permit to Take Water:</u>	Provincial	PTTW
This is a subset taken from Ontario's Environmental Registry (EBR) database. It will include all PTTW's on the registry such as OWRA s. 34 - Permit to take water.		
Government Publication Date: 1994-Oct 31, 2020		
<u>Ontario Regulation 347 Waste Receivers Summary:</u>	Provincial	REC
Part V of the Ontario Environmental Protection Act ("EPA") regulates the disposal of regulated waste through an operating waste management system or a waste disposal site operated or used pursuant to the terms and conditions of a Certificate of Approval or a Provisional Certificate of Approval. Regulation 347 of the Ontario EPA defines a waste receiving site as any site or facility to which waste is transferred by a waste carrier. A receiver of regulated waste is required to register the waste receiving facility. This database represents registered receivers of regulated wastes, identified by registration number, company name and address, and includes receivers of waste such as: landfills, incinerators, transfer stations, PCB storage sites, sludge farms and water pollution control plants. This information is a summary of all years from 1986 including the most currently available data.		
Government Publication Date: 1986-2016		
<u>Record of Site Condition:</u>	Provincial	RSC
The Record of Site Condition (RSC) is part of the Ministry of the Environment's Brownfields Environmental Site Registry. Protection from environmental cleanup orders for property owners is contingent upon documentation known as a record of site condition (RSC) being filed in the Environmental Site Registry. In order to file an RSC, the property must have been properly assessed and shown to meet the soil, sediment and groundwater standards appropriate for the use (such as residential) proposed to take place on the property. The Record of Site Condition Regulation (O. Reg. 153/04) details requirements related to site assessment and clean up.		
RSCs filed after July 1, 2011 will also be included as part of the new (O.Reg. 511/09).		
Government Publication Date: 1997-Sept 2001, Oct 2004-Sep 2020		
<u>Retail Fuel Storage Tanks:</u>	Private	RST
This database includes an inventory of retail fuel outlet locations (including marinas) that have on their property gasoline, oil, waste oil, natural gas and / or propane storage tanks.		
Government Publication Date: 1999-Jun 30, 2020		
<u>Scott's Manufacturing Directory:</u>	Private	SCOT
Scott's Directories is a data bank containing information on over 200,000 manufacturers across Canada. Even though Scott's listings are voluntary, it is the most comprehensive database of Canadian manufacturers available. Information concerning a company's address, plant size, and main products are included in this database.		
Government Publication Date: 1992-Mar 2011*		
<u>Ontario Spills:</u>	Provincial	SPL
List of spills and incidents made available the Ministry of the Environment, Conservation and Parks. This database identifies information such as location (approximate), type and quantity of contaminant, date of spill, environmental impact, cause, nature of impact, etc. Information from 1988-2002 was part of the ORIS (Occurrence Reporting Information System). The SAC (Spills Action Centre) handles all spills reported in Ontario. Regulations for spills in Ontario are part of the MOE's Environmental Protection Act, Part X.		
The Ministry of the Environment, Conservation and Parks cites the coronavirus pandemic as an explanation for delays in releasing data pursuant to requests.		
Government Publication Date: 1988-Nov 2019		

Wastewater Discharger Registration Database:

Provincial [SRDS](#)

Information under this heading is combination of the following 2 programs. The Municipal/Industrial Strategy for Abatement (MISA) division of the Ontario Ministry of Environment maintained a database of all direct dischargers of toxic pollutants within nine sectors including: Electric Power Generation; Mining; Petroleum Refining; Organic Chemicals; Inorganic Chemicals; Pulp & Paper; Metal Casting; Iron & Steel; and Quarries. All sampling information is now collected and stored within the Sample Result Data Store (SRDS).

Government Publication Date: 1990-Dec 31, 2017

Anderson's Storage Tanks:

Private [TANK](#)

The information provided in this database was collected by examining various historical documents, which identified the location of former storage tanks, containing substances such as fuel, water, gas, oil, and other various types of miscellaneous products. Information is available in regard to business operating at tank site, tank location, permit year, permit & installation type, no. of tanks installed & configuration and tank capacity. Data contained within this database pertains only to the city of Toronto and is not warranted to be complete, exhaustive or authoritative. The information was collected for research purposes only.

Government Publication Date: 1915-1953*

Transport Canada Fuel Storage Tanks:

Federal [TCFT](#)

List of fuel storage tanks currently or previously owned or operated by Transport Canada. This inventory also includes tanks on The Pickering Lands, which refers to 7,530 hectares (18,600 acres) of land in Pickering, Markham, and Uxbridge owned by the Government of Canada since 1972; properties on this land has been leased by the government since 1975, and falls under the Site Management Policy of Transport Canada, but is administered by Public Works and Government Services Canada. This inventory provides information on the site name, location, tank age, capacity and fuel type.

Government Publication Date: 1970-Aug 2019

Variations for Abandonment of Underground Storage Tanks:

Provincial [VAR](#)

Listing of variances granted for storage tank abandonment. This is not a comprehensive or complete inventory of tank abandonment variances in the province; this listing is a copy of tank abandonment variance records previously obtained under Access to Public Information. In Ontario, registered underground storage tanks must be removed within two years of disuse; if removal of a tank is not feasible, an application may be sought for a variance from this code requirement.

Records are not verified for accuracy or completeness.

Government Publication Date: Jul 31, 2020

Waste Disposal Sites - MOE CA Inventory:

Provincial [WDS](#)

The Ontario Ministry of Environment, Waste Management Branch, maintains an inventory of known open (active or inactive) and closed disposal sites in the Province of Ontario. Active sites maintain a Certificate of Approval, are approved to receive and are receiving waste. Inactive sites maintain Certificate(s) of Approval but are not receiving waste. Closed sites are not receiving waste. The data contained within this database was compiled from the MOE's Certificate of Approval database. Locations of these sites may be cross-referenced to the Anderson database described under ERIS's Private Source Database section, by the CA number. All new Environmental Compliance Approvals handed out after Oct 31, 2011 for Waste Disposal Sites will still be found in this database.

Government Publication Date: Oct 2011-Nov 30, 2020

Waste Disposal Sites - MOE 1991 Historical Approval Inventory:

Provincial [WDSH](#)

In June 1991, the Ontario Ministry of Environment, Waste Management Branch, published the "June 1991 Waste Disposal Site Inventory", of all known active and closed waste disposal sites as of October 30th, 1990. For each "active" site as of October 31st 1990, information is provided on site location, site/CA number, waste type, site status and site classification. For each "closed" site as of October 31st 1990, information is provided on site location, site/CA number, closure date and site classification. Locations of these sites may be cross-referenced to the Anderson database described under ERIS's Private Source Database section, by the CA number.

Government Publication Date: Up to Oct 1990*

Water Well Information System:

Provincial [WWIS](#)

This database describes locations and characteristics of water wells found within Ontario in accordance with Regulation 903. It includes such information as coordinates, construction date, well depth, primary and secondary use, pump rate, static water level, well status, etc. Also included are detailed stratigraphy information, approximate depth to bedrock and the approximate depth to the water table.

Government Publication Date: Apr 30, 2020

Definitions

Database Descriptions: This section provides a detailed explanation for each database including: source, information available, time coverage, and acronyms used. They are listed in alphabetic order.

Detail Report: This is the section of the report which provides the most detail for each individual record. Records are summarized by location, starting with the project property followed by records in closest proximity.

Distance: The distance value is the distance between plotted points, not necessarily the distance between the sites' boundaries. All values are an approximation.

Direction: The direction value is the compass direction of the site in respect to the project property and/or center point of the report.

Elevation: The elevation value is taken from the location at which the records for the site address have been plotted. All values are an approximation. Source: Google Elevation API.

Executive Summary: This portion of the report is divided into 3 sections:

'Report Summary'- Displays a chart indicating how many records fall on the project property and, within the report search radii.

'Site Report Summary'-Project Property'- This section lists all the records which fall on the project property. For more details, see the 'Detail Report' section.

'Site Report Summary-Surrounding Properties'- This section summarizes all records on adjacent properties, listing them in order of proximity from the project property. For more details, see the 'Detail Report' section.

Map Key: The map key number is assigned according to closest proximity from the project property. Map Key numbers always start at #1. The project property will always have a map key of '1' if records are available. If there is a number in brackets beside the main number, this will indicate the number of records on that specific property. If there is no number in brackets, there is only one record for that property.

The symbol and colour used indicates 'elevation': the red inverted triangle will dictate 'ERIS Sites with Lower Elevation', the yellow triangle will dictate 'ERIS Sites with Higher Elevation' and the orange square will dictate 'ERIS Sites with Same Elevation.'

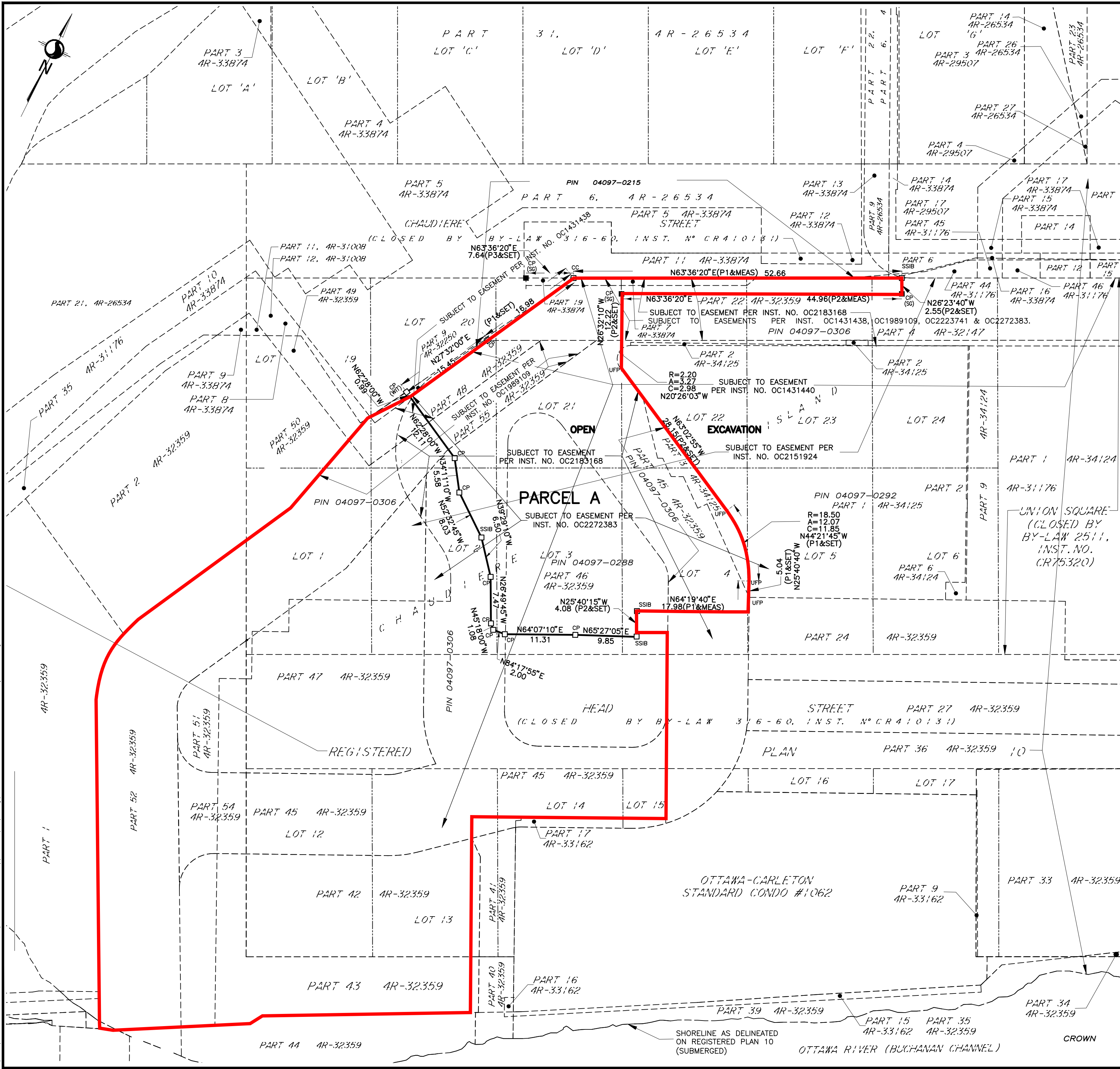
Unplottables: These are records that could not be mapped due to various reasons, including limited geographic information. These records may or may not be in your study area, and are included as reference.

EXP Services Inc.

*Windmill Dream Ontario Holdings LP
Phase I Environmental Site Assessment
315 and 330 Mìwàtè Private and 505 Chaudière Private, West Chaudière Island, Ottawa, Ontario
OTT-00250193-P0
April 8, 2022*

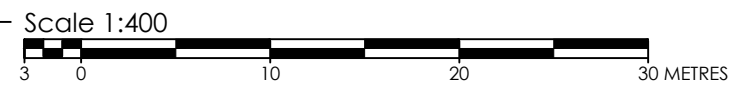
Appendix E: Survey Plan

18 March 2022 9:06 AM
W:\active\161613467\218_WINDMILLDREAM_Ontario.ct (see 161613416 for files)\reference_pdm\drawing\161613467_1514_Remediation_Plan_of_Survey_PARCEL.A.dwg



PLAN OF SURVEY OF
**PART OF LOTS 2, 3, 4, 5, 20, 21, 22,
23 & 24**
CHAUDIERE ISLAND
REGISTERED PLAN 10
(GEOGRAPHIC TOWNSHIP OF NEPEAN)

CITY OF OTTAWA



METRIC CONVERSION
DISTANCES AND COORDINATES SHOWN ON THIS PLAN ARE IN METRES
AND CAN BE CONVERTED TO FEET BY DIVIDING BY 0.3048

GRID SCALE CONVERSION
DISTANCES ARE GROUND AND CAN BE CONVERTED TO GRID BY MULTIPLYING
BY THE COMBINED SCALE FACTOR OF 0.99994.

BEARING NOTE
BEARINGS ARE GRID, DERIVED FROM THE CAN-NET VRS NETWORK OBSERVATIONS
ON NCC HORIZONTAL CONTROL MONUMENTS 19773035 AND 19680191, CENTRAL
MERIDIAN, 76°30' WEST LONGITUDE MTM ZONE 9, NAD83 (ORIGINAL).

19773035 N:5006060.42 E:324888.04
19680191 N:5033564.26 E:388064.94

LEGEND

SYMBOL	DENOTES	FOUND MONUMENTS
■	"	SET MONUMENTS
□	"	IRON BAR
IB	"	ROUND IRON BAR
IB*	"	STANDARD IRON BAR
SIB	"	SHORT STANDARD IRON BAR
SSIB	"	CUT CROSS
CC	"	CONCRETE PIN
CP	"	WITNESS
WIT	"	PROPERTY IDENTIFICATION NUMBER
PIN	"	MEASURED
MEAS	"	PROPORTIONED
PROP	"	ORIGIN UNKNOWN
OU	"	STANTEC GEOMATICS LTD.
SG	"	ANNIS O'SULLIVAN & VOLLBECK LTD.
ADV	"	OBSERVED REFERENCE POINT
ORP	"	UNUSABLE FOR POSTING
UPP	"	PLAN 4R-32359
P1	"	PLAN 4R-32147
P2	"	PLAN 4R-33874
P3	"	PLAN 4R-31176
P4	"	PLAN 4R-32147
P5	"	PLAN 4R-32147
P6	"	PLAN BY SG DATED OCTOBER 29, 2020.

SURVEYOR'S CERTIFICATE
I CERTIFY THAT:
1. THIS SURVEY AND PLAN ARE CORRECT AND IN ACCORDANCE WITH THE SURVEYS
ACT, THE SURVEYORS ACT AND THE LAND TITLES ACT AND THE REGULATIONS MADE
UNDER THEM.
2. THE SURVEY WAS COMPLETED ON THE 31st DAY OF JANUARY, 2022.

March 18, 2022
DATE
R.G. BENNETT
ONTARIO LAND SURVEYOR

Stantec Geomatics Ltd.
CANADA LANDS SURVEYORS
ONTARIO LAND SURVEYORS
1331 CLYDE AVENUE, SUITE 400
OTTAWA, ONTARIO, K2C 3G4
TEL. 613.722.4420 FAX. 613.722.2799
stantec.com

EXP Services Inc.

*Windmill Dream Ontario Holdings LP
Phase I Environmental Site Assessment
315 and 330 Mìwàtè Private and 505 Chaudière Private, West Chaudière Island, Ottawa, Ontario
OTT-00250193-P0
April 8, 2022*

Appendix F: Site Photographs



Photograph No. 1

View of the construction trailers on the eastern portion of the Phase One property, looking southeast



Photograph No. 2

View of the northwest part of the Phase One Property, looking north



Photograph No. 3

View of the southwest part of the Phase One property (Chaudière Private), looking south



Photograph No. 4

View of the central part of the Phase One property, looking east



Photograph No. 5

View of the northmost part of the Phase One property and the north adjacent property, looking east



Photograph No. 6

View of the west adjacent property, looking southwest