



STAMP

18	2023-11-06	Issued for Site Plan Resubmission
17	2023-08-24	Issued for Site Plan Resubmission
16	2023-05-04	Issued for Site Plan Resubmission
15	2023-04-04	Issued for Review
14	2022-11-29	Issued for Site Plan Resubmission
12	2022-09-14	Issued for Coordination
11	2022-04-12	Issued for Review
10	2022-05-24	Issued for Site Plan Control
8	2021-12-06	Issued for Review
7	2021-11-23	Issued for Coordination
6	2021-11-11	Issued for Coordination

REV DATE ISSUE

NOTES

1. OWNERSHIP OF THE COPYRIGHT OF THE DESIGN AND THE WORKS EXECUTED FROM THE DESIGN REMAINS WITH CSV ARCHITECTS, AND MAY NOT BE REPRODUCED IN ANY FORM WITHOUT THE WRITTEN CONSENT OF CSV ARCHITECTS.
2. THE DRAWINGS, PRESENTATIONS AND SPECIFICATIONS AS INSTRUMENTS OF SERVICE ARE AND SHALL REMAIN THE PROPERTY OF CSV ARCHITECTS. THEY ARE NOT TO BE USED BY THE CLIENT ON OTHER PROJECTS OR ON EXTENSIONS TO THIS PROJECT WITHOUT THE WRITTEN CONSENT OF CSV ARCHITECTS.
3. THIS DRAWING IS TO BE READ IN CONJUNCTION WITH ALL OTHER PROJECT DRAWINGS AND SPECIFICATIONS.
4. DO NOT SCALE DRAWINGS. CONTRACTOR SHALL BE RESPONSIBLE TO VERIFY DIMENSIONS ON SITE.
5. ALL WORK SHALL BE IN ACCORDANCE WITH THE ONTARIO BUILDING CODE AND ALL SUPPLEMENTS AND APPLICABLE MUNICIPAL REGULATIONS.

CLIENT

OTTAWA
ONTARIO, CANADA

PROJECT

McArthur Development

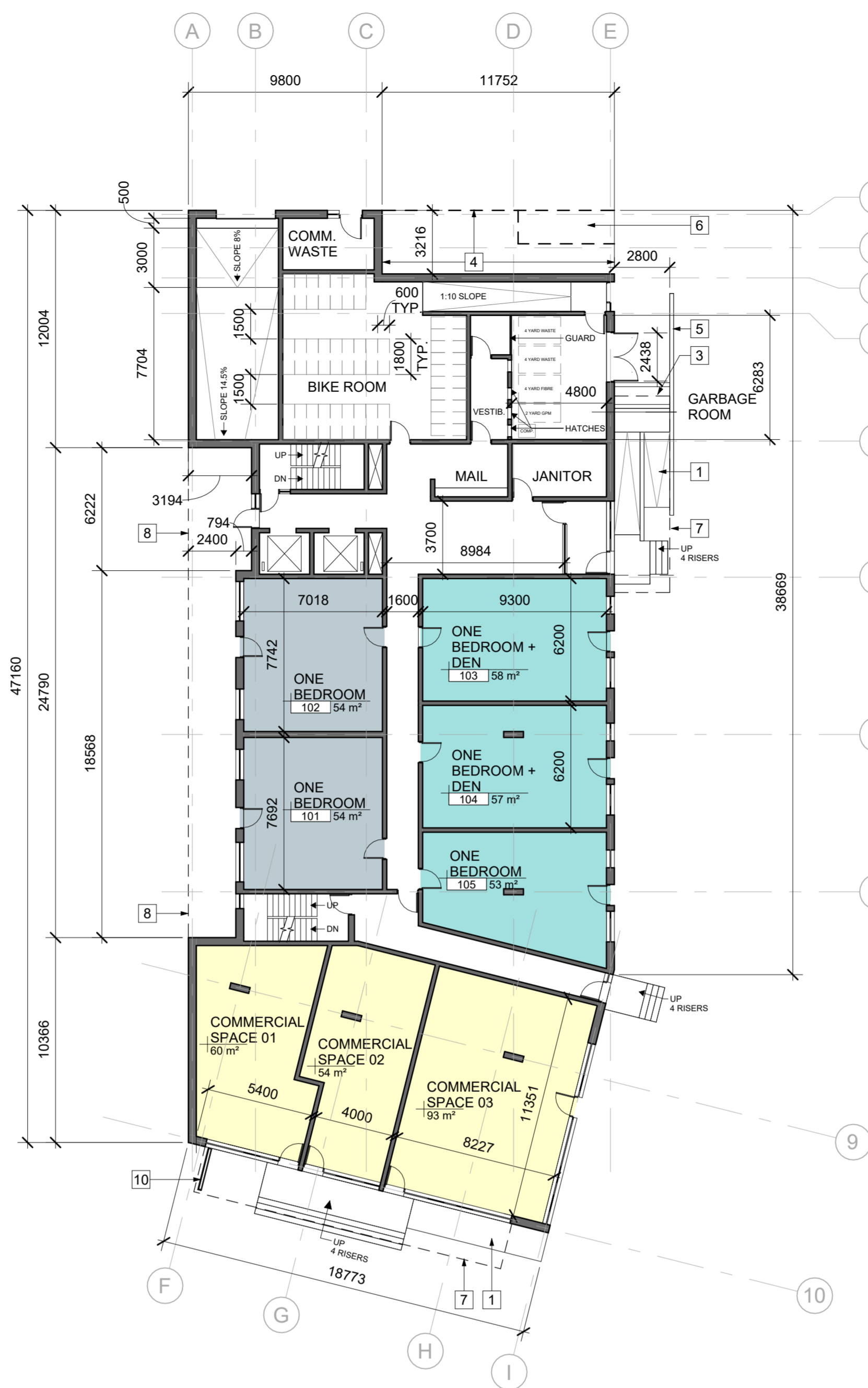
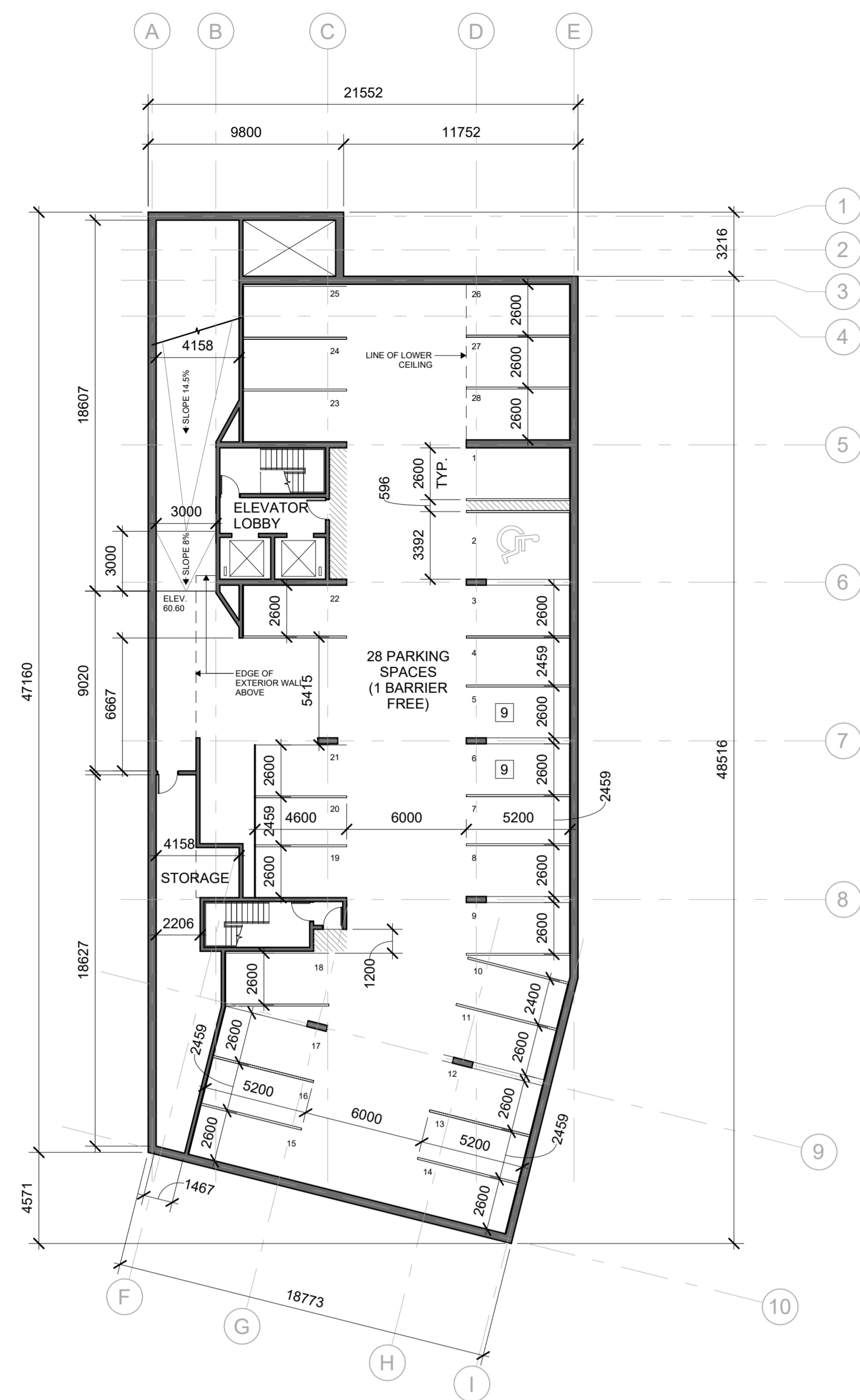
393 McArthur Avenue
Ottawa, Ontario

TITLE

FLOOR PLANS

PROJECT NO: 2019-1650
DRAWN: MM
APPROVED: JS
SCALE: 1 : 200
DATE PRINTED: 2023-11-06 3:56:51 PM

REV DRAWING NO.



1 BASEMENT FLOOR PLAN

A.200 | 1:200

FLOOR PLAN GENERAL NOTES:

1. ALL GENERAL SITE INFORMATION AND CONDITIONS COMPILED FROM EXISTING PLANS AND SURVEYS
2. DO NOT SCALE THIS DRAWING
3. REPORT ANY DISCREPANCIES PRIOR TO COMMENCING WORK. NO RESPONSIBILITY IS BORN BY THE CONSULTANT FOR UNKNOWN SUBSURFACE CONDITIONS
4. CONTRACTOR TO CHECK AND VERIFY ALL DIMENSIONS ON SITE AND REPORT ANY ERRORS AND/OR OMISSIONS TO THE CONSULTANT
5. REINSTATE ALL AREAS AND ITEMS DAMAGED AS A RESULT OF CONSTRUCTION ACTIVITIES TO THE SATISFACTION OF THE CONSULTANT
6. CONTRACTOR TO LAYOUT PLANTING BEDS, PATHWAYS ETC. TO APPROVAL OF CONSULTANT PRIOR TO ANY JOB EXCAVATION
7. THE ACCURACY OF THE POSITION OF UTILITIES IS NOT GUARANTEED - CONTRACTOR TO VERIFY PRIOR TO EXCAVATION
8. INDIVIDUAL UTILITY COMPANY MUST BE CONTACTED FOR CONFIRMATION OF UTILITY EXISTENCE AND LOCATION PRIOR TO DIGGING
9. ALL DISTURBED AREAS TO BE RESTORED TO ORIGINAL CONDITION OR BETTER UNLESS OTHERWISE NOTED

SITE PLAN KEYNOTES:

- 1 RAMP
- 2 SLOPED WALKWAY
- 3 PLANTER
- 4 BUILDING OUTLINE ABOVE
- 5 RETAINING WALL
- 6 BALCONY ABOVE
- 7 OVERHANG / CANOPY ABOVE
- 8 PARKING GARAGE BELOW
- 9 VISITOR PARKING SPACE
- 10 BIRD-FRIENDLY SAFETY GLASS SCREEN

2 GROUND FLOOR PLAN

A.200 | 1:200

3 SECOND, THIRD AND FOURTH FLOOR PLAN

A.200 | 1:200



STAMP

18	2023-11-06	Issued for Site Plan Resubmission
17	2023-08-24	Issued for Site Plan Resubmission
16	2023-05-04	Issued for Site Plan Resubmission
15	2023-04-04	Issued for Review
14	2022-11-29	Issued for Site Plan Resubmission
12	2022-09-14	Issued for Coordination
11	2022-04-12	Issued for Review
10	2022-05-24	Issued for Site Plan Control
8	2021-12-06	Issued for Review
7	2021-11-23	Issued for Coordination
6	2021-11-11	Issued for Coordination

REV DATE ISSUE

NOTES

- OWNERSHIP OF THE COPYRIGHT OF THE DESIGN AND THE WORKS EXECUTED FROM THE DESIGN REMAINS WITH CSV ARCHITECTS, AND MAY NOT BE REPRODUCED IN ANY FORM WITHOUT THE WRITTEN CONSENT OF CSV ARCHITECTS.
- THE DRAWINGS, PRESENTATIONS AND SPECIFICATIONS AS INSTRUMENTS OF SERVICE ARE AND SHALL REMAIN THE PROPERTY OF CSV ARCHITECTS. THEY ARE NOT TO BE USED BY THE CLIENT ON OTHER PROJECTS OR ON EXTENSIONS TO THIS PROJECT WITHOUT THE WRITTEN CONSENT OF CSV ARCHITECTS.
- THIS DRAWING IS TO BE READ IN CONJUNCTION WITH ALL OTHER PROJECT DRAWINGS AND SPECIFICATIONS.
- DO NOT SCALE DRAWINGS. CONTRACTOR SHALL BE RESPONSIBLE TO VERIFY DIMENSIONS ON SITE.
- ALL WORK SHALL BE IN ACCORDANCE WITH THE ONTARIO BUILDING CODE AND ALL SUPPLEMENTS AND APPLICABLE MUNICIPAL REGULATIONS.

CLIENT

OTTAWA
ONTARIO, CANADA

PROJECT

McArthur Development

393 McArthur Avenue
Ottawa, Ontario

TITLE

FLOOR PLANS

PROJECT NO: 2019-1650
DRAWN: MM
APPROVED: JS
SCALE: 1 : 200
DATE PRINTED: 2023-11-06 3:56:54 PM

REV DRAWING NO.

18 **A.201**



1 FIFTH FLOOR PLAN

A.201 1:200

FLOOR PLAN GENERAL NOTES:

- ALL GENERAL SITE INFORMATION AND CONDITIONS COMPILED FROM EXISTING PLANS AND SURVEYS
- DO NOT SCALE THIS DRAWING
- REPORT ANY DISCREPANCIES PRIOR TO COMMENCING WORK. NO RESPONSIBILITY IS BORN BY THE CONSULTANT FOR UNKNOWN SUBSURFACE CONDITIONS
- CONTRACTOR TO CHECK AND VERIFY ALL DIMENSIONS ON SITE AND REPORT ANY ERRORS AND/OR OMISSIONS TO THE CONSULTANT
- REINSTATE ALL AREAS AND ITEMS DAMAGED AS A RESULT OF CONSTRUCTION ACTIVITIES TO THE SATISFACTION OF THE CONSULTANT
- CONTRACTOR TO LAYOUT PLANTING BEDS, PATHWAYS ETC. TO APPROVAL OF CONSULTANT PRIOR TO ANY JOB EXCAVATION
- THE ACCURACY OF THE POSITION OF UTILITIES IS NOT GUARANTEED - CONTRACTOR TO VERIFY PRIOR TO EXCAVATION
- INDIVIDUAL UTILITY COMPANY MUST BE CONTACTED FOR CONFIRMATION OF UTILITY EXISTENCE AND LOCATION PRIOR TO DIGGING
- ALL DISTURBED AREAS TO BE RESTORED TO ORIGINAL CONDITION OR BETTER UNLESS OTHERWISE NOTED

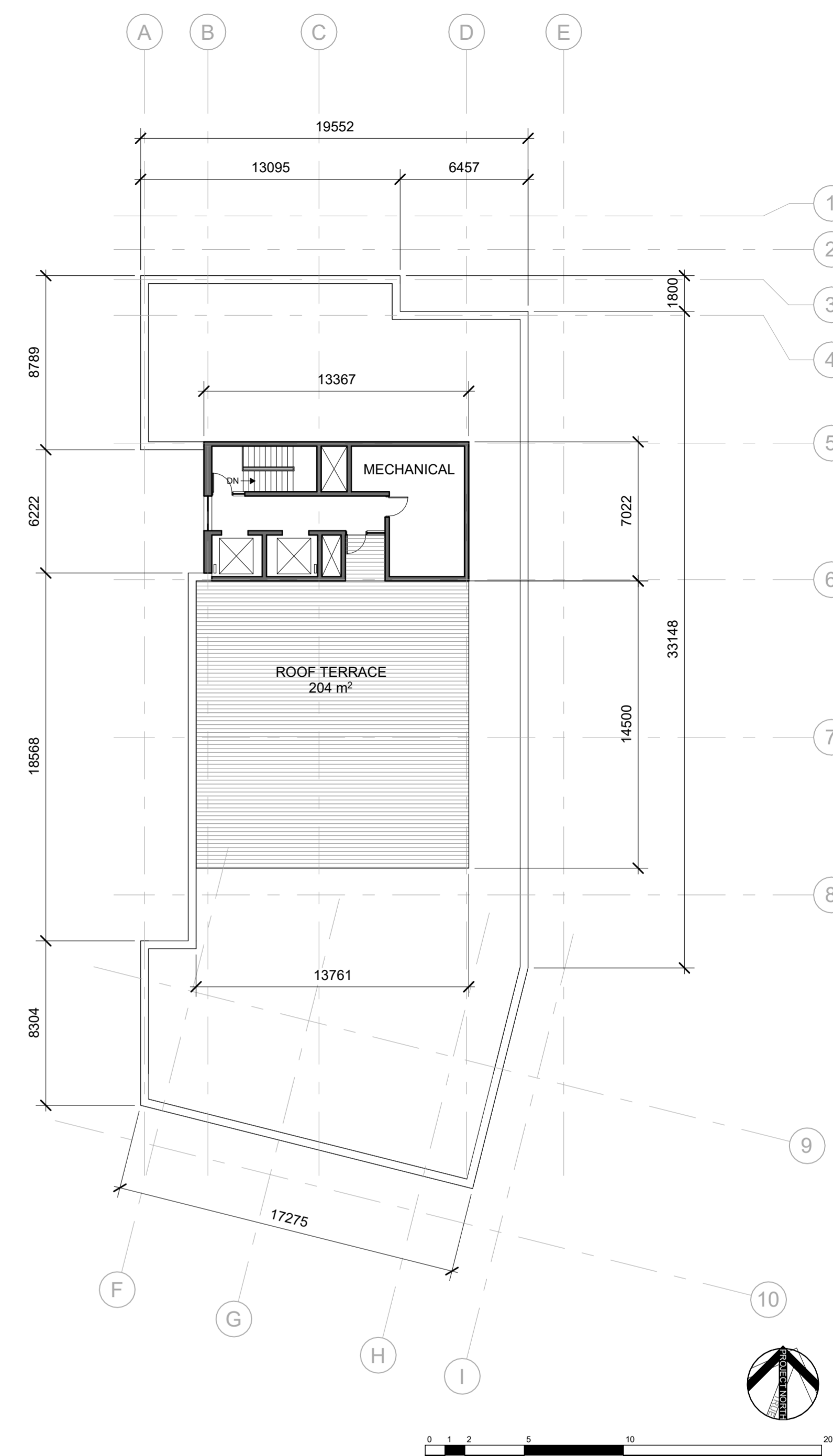
SITE PLAN KEYNOTES:

- RAMP
- SLOPED WALKWAY
- PLANTER
- BUILDING OUTLINE ABOVE
- RETAINING WALL
- BALCONY ABOVE
- OVERHANG / CANOPY ABOVE
- PARKING GARAGE BELOW
- VISITOR PARKING SPACE
- BIRD-FRIENDLY SAFETY GLASS SCREEN



2 SIXTH FLOOR PLAN

A.201 1:200



3 ROOF PLAN

A.201 1:200