

Phase I Environmental Site Assessment

150 and 160 Laurier Avenue West
Ottawa, Ontario

Prepared for JADCO Corporation

Report: PE4822-1Rev.2
November 1, 2022

TABLE OF CONTENTS

EXECUTIVE SUMMARY.....	ii
1.0 INTRODUCTION.....	1
2.0 PHASE I PROPERTY INFORMATION.....	2
3.0 SCOPE OF INVESTIGATION	3
4.0 RECORDS REVIEW	4
4.1 General.....	4
4.2 Environmental Source Information	8
4.3 Physical Setting Sources	11
5.0 INTERVIEWS	14
6.0 SITE RECONNAISSANCE.....	14
6.1 General Requirements.....	14
6.2 Specific Observations at the Phase I Property	15
7.0 REVIEW AND EVALUATION OF INFORMATION	16
7.1 Land Use History	16
7.2 Conceptual Site Model.....	17
8.0 CONCLUSIONS	21
8.1 Assessment.....	21
8.2 Recommendations.....	22
9.0 STATEMENT OF LIMITATIONS	23
10.0 REFERENCES.....	24

List of Figures

Figure 1 - Key Plan
 Figure 2 - Topographic Map
 Drawing PE4822-1R - Site Plan
 Drawing PE4822-2R - Surrounding Land Use Plan

List of Appendices

Appendix 1 Aerial Photographs
 Site Photographs

Appendix 2 MECP Freedom of Information Request
 MECP Well Records
 TSSA Response
 HLUI Response
 ERIS Report

Appendix 3 Qualifications of Assessors

EXECUTIVE SUMMARY

Assessment

Paterson Group was retained by JADCO Corporation to conduct a Phase I-Environmental Site Assessment (ESA) for the properties addressed 150 and 160 Laurier Avenue West, in the City of Ottawa, Ontario. The purpose of this Phase I-ESA was to research the past and current use of the subject site and the Phase I Study Area and to identify any environmental concerns with the potential to have impacted the Phase I ESA Property.

The subject site was first developed prior to 1888 with residential dwellings. The original buildings were demolished, and the existing office building constructed in the 1960s. No concerns were identified with the use of the subject site during the historical review.

The historical use of the surrounding lands consisted of primarily residential with some commercial, industrial, and institutional land use. Several historical off-site potentially contaminating activities (PCAs) were identified within the Phase I Study Area. Dick's Garage, located at 15 Gloucester Street and located immediately south of the subject site, was identified as representing a potential risk to the Phase I ESA Property. Based on orientation and/or separation distances, the remaining off-site PCAs are not considered to represent APECs on the Phase I ESA Property.

Following the historical research, a site visit was conducted. The Phase I ESA Property is currently occupied by a five-storey commercial office building with two asphaltic concrete parking lots on each side. It should be noted that the commercial building has an underground parking garage. Two aboveground storage tanks, a generator and several transformers were noted on the subject site. No evidence of leaks were noted on or around any of the equipment, however, they are considered to be PCAs and environmental concern, and therefore APECs on the Phase I Property.

Neighbouring land use in the Phase I Study Area consists primarily of commercial (offices and retail) with some residential land use. No current PCAs that were considered to represent APECs were identified within the vicinity of the Phase I ESA Property. were identified within the vicinity of the Phase I ESA Property.

Recommendations

Based on the findings of our assessment, it is **our opinion that a Phase II-Environmental Site Assessment is required for the subject property.**

1.0 INTRODUCTION

At the request of JADCO Corporation, Paterson Group (Paterson) conducted a Phase I-Environmental Site Assessment (Phase I-ESA) for 150 and 160 Laurier Avenue West, in the City of Ottawa, Ontario, herein referred to as the Phase I Property. The purpose of this Phase I-ESA was to research the past and current use of the Phase I ESA Property and properties within the Phase I Study Area to identify any potentially contaminating activities (PCAs) that would result in areas of potential environmental concern (APECs) on the Phase I Property.

This report has been prepared specifically and solely for the above noted project which is described herein. It contains all of our findings and results of the environmental conditions at this site.

This Phase I-ESA report has been prepared under the supervision of a Qualified Person, in general accordance with Ontario Regulation (O.Reg.) 153/04, as amended under the Environmental Protection Act, and also complies with the requirements of CSA Z768-01 (reaffirmed 2022). The conclusions presented herein are based on information gathered from a limited historical review and field inspection program. The findings of the Phase I-ESA are based on a review of readily available geological, historical and regulatory information and a cursory review made at the time of the field assessment. The historical research relies on information supplied by others, such as, local, provincial and federal agencies and was limited within the scope-of-work, time and budget of the project herein.

2.0 PHASE I PROPERTY INFORMATION

Address: 150 and 160 Laurier Avenue West, Ottawa, Ontario.

Property Identification Number: 04115-0134 and 04115-0133.

Location: The subject site is situated on the south side of Laurier Avenue West, 100 m west of Elgin Street, in the City of Ottawa.

Latitude and Longitude: 45° 25' 13" N, 75° 41' 37" W;

Site Description:

Configuration: Rectangular

Area: 1225 m² (approximate).

Zoning: MD – Mixed-Use Downtown zone.

Current Use: The subject site is currently occupied by a five (5)-storey commercial office building with an underground parking garage and penthouse mechanical room, and associated surface parking lots.

Services: The Phase I ESA Property is situated in a municipally serviced area.

3.0 SCOPE OF INVESTIGATION

The scope of work for this Phase I – Environmental Site Assessment was as follows:

- Determine the historical activities on the subject site and study area by conducting a review of readily available records, reports, photographs, plans, mapping, databases, and regulatory agencies;
- Investigate the existing conditions present at the Phase I ESA Property and study area by conducting site reconnaissance;
- Conduct interviews with persons knowledgeable of current and historic operations on the Phase I ESA Property, and if warranted, neighbouring properties;
- Present the results of our findings in a comprehensive report in general accordance with the requirements O.Reg. 153/04 as amended under the Environmental Protection Act and in compliance with the requirements of CSA Z768-01 (reaffirmed 2022);
- Provide a preliminary environmental site evaluation based on our findings;
- Provide preliminary remediation recommendations and further investigative work if contamination is suspected or encountered.

4.0 RECORDS REVIEW

4.1 General

Phase I-ESA Study Area Determination

A radius of approximately 250 m was determined to be appropriate as a Phase I Study Area for this assignment. Properties outside the 250 m radius are not considered to have impacted the Phase I ESA Property based on their significant separation distance.

First Developed Use Determination

Based on the fire insurance plans, the property was first developed for residential purposes between 1878 and 1888.

Fire Insurance Plans

Fire insurance plans (FIP) were reviewed for the subject site and surrounding area. The subject site was shown as vacant land in the 1878 FIP. In the 1888 FIP, the western portion of the subject site was developed with a house. The subject site lies within a residential city block located west of Elgin Street, south of Maria Street (now Laurier Avenue West) and north of Gloucester Street. In the 1912 FIP, the eastern portion of the site is developed with two buildings, labelled as offices and apartments on the later FIPs.

The FIPs dating between 1878 and 1912 show the area surrounding the subject site as being predominantly residential and institutional. Between 1925 and 1956 light industrial activity increased with automobile garages, retail fuel outlets (RFOs) and printers becoming more prevalent.

Table 1 below presents the Potentially Contaminating Activities (PCAs) identified on the FIPs in the subject area.

Table 1: FIPs – Potentially Contaminating Activities in Phase I Study Area			
Address	Observations/Potentially Contaminating Activity	Distance / Orientation from site	Concern
15 Gloucester Street	Auto Repair	5 m south	Yes
170 Elgin Street	Retail Fuel Outlet	45 m southeast	No
68 Slater Street	Garage	75 m northwest	No
80-92 Slater Street	Ottawa Hydro; Electricity Sub Station	75 m northwest	No
94 Slater Street	Auto Repair	105 m northwest	No
196 Elgin Street	Retail Fuel Outlet	125 m southeast	No
72 Albert Street	Auto Service Truck Manufacturing and Painting.	130 m northwest	No
85-87 Slater Street	Central Garage, Battery Service and Paint Shop. (1925-1956) Metal Works (1912)	130 m northwest	No
118 Slater Street	Printers	150 m west	No
86 Gloucester Street	Printers	170 m southwest	No
230-234 Laurier Ave West	Printers	175 m southwest	No
77 Metcalfe Street	Retail Fuel Outlet	180 m northwest	No

Various PCAs were identified in the subject area, consisting of RFOs, garages and printers. Based on the separation distance and/or down or cross gradient location from the subject site, these PCAs do not represent an environmental concern on the subject site. The property addressed 15 Gloucester Street historically operated as a garage. That property was previously investigated by Paterson and found not to have impacted the soils or groundwater on site, however, it remains an environmental concern with respect to the Phase I ESA property.

Historical PCAs identified in the FIPs reviewed are shown on Drawing PE4822-2R- Surrounding Land Use Plan.

City of Ottawa Street Directories

City directories at the National Archives were reviewed in approximate 10-year intervals from 1931 to 2011 as part of the Phase I ESA.

A summary of PCAs in the Phase I study area is provided in the table below.

Address	Listed Activity (years listed)	Distance / Orientation from site	Concern
15 Gloucester Street	Dick's Garage (1959)	5 m south	Yes
170 Elgin Street	Elgin Service Station (1955-1961); Champlain Oil Products Ltd. Service station (1950-1955); La Grave Service Station (1950)	45 m southeast	No
160 Elgin Street	Cleaners – Hillary Cleaners (2011), Parker Clean Laundry and Cleaning (1981-1992)	75 m southeast	No
92 Slater Street	Ottawa Hydro; Electricity Sub Station (1921-1930)	75 m northwest	No
82-88 Slater Street	Ottawa Hydro; Electricity Sub Station (1950-1982)	75 m northwest	No
99 Metcalfe Street	Brown's Cleaners (2000/2001)	105 m west	No
94 Slater Street	Shepard Service Auto Garage (1940); Allard's Garage (1930)	105 m northwest	No
196 Elgin Street	Lynch Bernard J. Service Station (1966-1971); Hiscox & Ferguson Service Station (1941-1955) Champlain Oil products Ltd. Service station (1931)	125 m southeast	No
170 Metcalfe Street	Hillary Cleaning (2000/2001) Sunny Cleaners and Alterations (2010)	130 m south	No
83-85 Slater Street	Central Garage (1940-1960)	130 m northwest	No
180 Metcalfe Street	Aviva Publishing (2000)	160 m south	No
78 Metcalfe Street	Elgin Motors Used cars (1950)	165 m west	No

Address	Listed Activity (years listed)	Distance / Orientation from site	Concern
86 Gloucester Street	Lo-Mor Printers Ltd (1959-1969)	170 m southwest	No
79 Metcalfe Street	Hertz Drive Yourself Station (1931)	180 m northwest	No
77 Metcalfe Street	Dye and Durhan Co. Ltd (printers 1981/1982); Paragon Cleaners (1981/1982); Lee Sign Laundry (1931); Chinese Laundry (1921);	180 m northwest	No
100 Gloucester Street	EAS Illustrations printing (1979)	200 m southwest	No

Numerous PCAs were identified in the subject area. These mostly comprised RFOs, garages, printers and cleaners. Based on the separation distance and/or down or cross gradient location from the subject site, these PCAs do not represent an environmental concern on the subject site. Dick’s Garage, located at 15 Gloucester Street, was previously investigated by Paterson and found not to have impacted the soils or groundwater on site, however, it remains an environmental concern to the Phase I ESA Property.

Chain of Title

A chain of title search request was submitted to Read Abstracts Ltd. as part of this assessment. A chain of title has yet to be received prior to the issuance of this report but will be forwarded to the client should it contain any pertinent information.

Previous Environmental Reports

The following asbestos survey report was reviewed as part of this assessment:

- “Asbestos Survey, 150 Laurier Avenue West – Ottawa”, prepared by Paterson dated November 8, 2012.

An asbestos survey was completed in November 2012 prior to asbestos abatement works completed by 5 Star Environmental. Based on the observations and analytical test results, several ACMs were identified in the building. At the time of

issuing the report, abatement work was being carried out on accessible areas of the building.

The report concluded that ACMs may be present in wall cavities and inaccessible areas of the parking garage, 1st and 2nd floors.

- “Phase I Environmental Site Assessment – 150 and 160 Laurier Avenue West, Ottawa, Ontario”, prepared by Paterson, dated December 20, 2019.

Paterson assessed the past and current use of the properties addressed 150 and 160 Laurier Avenue West.

Several PCAs were identified within Phase I ESA study area, however, only one (Dick’s Garage, 15 Gloucester Street) was deemed to pose a potential risk to the property. Based on the findings of a previous investigation by Paterson, the soils on the neighbouring site (15 Gloucester Street) were found to be not impacted by the historical activities on the adjacent property.

Following a historical review of the property, a site visit was conducted, where two above-ground storage tanks, a generator and several transformers were identified on the property. At the time of the Phase I ESA, the above noted were not deemed to represent an environmental concern to the property, since the Phase I ESA was being completed for due diligence purposes only, not in preparation for the filing of an RSC.

4.2 Environmental Source Information

Environment Canada

A search of the National Pollutant Release Inventory (NPRI) was conducted electronically on August 16, 2022. The subject site was not listed in the NPRI database. No records of pollutant release were listed in the database for properties located within the Phase I Study Area.

PCB Inventory

A search of provincial PCB waste storage sites was conducted. Two PCB waste storage sites were identified within the subject area. These were located at 160 Elgin Street (75 m southeast) and at 80-92 Slater Street (75 m northwest) Based on the separation distance and/or down or cross gradient location from the subject site, the PCB was storage sites are not considered to represent a concern to the subject site.

Areas of Natural Significance

Based on our review of the Ontario Ministry of Natural Resources and Forestry (MNR) website, there are no areas of natural significance and features on the subject property or within the Phase I ESA study area.

Water Bodies

There are no waterbodies on the subject property or within the Phase I ESA study area.

Ministry of the Environment, Conservation and Parks (MECP) Instruments

A request was submitted to the MECP Freedom of Information office for information with respect to certificates of approval, permits to take water, certificates of property use or any other similar MECP issued instruments for the site. At the time of issuing this report, a response from the MECP had not been received.

MECP Submissions

A request was submitted to the MECP Freedom of Information office for information with respect to reports related to environmental conditions. At the time of issuing this report, a response from the MECP had not been received.

MECP Incident Reports

A request was submitted to the MECP Freedom of Information office for information with respect to records concerning environmental incidents, orders, offences, spills, discharges of contaminants or inspections maintained by the MECP for the subject site or adjacent properties. At the time of issuing this report, a response from the MECP had not been received.

MECP Waste Management Records

A request was submitted to the MECP Freedom of Information office for information with respect to waste management records for the subject site. At the time of issuing this report, a response from the MECP had not been received.

MECP Coal Gasification Plant Inventory

The Ontario Ministry of Environment document titled "Municipal Coal Gasification Plant Site Inventory, 1991" was reviewed to reference the locations of former

plants with respect to the site. No Municipal Coal Gasification Plant Sites are located within the Phase I Study Area.

MECP Brownfields Environmental Site Registry

A search of the MECP Brownfields environmental site registry was conducted electronically on August 16, 2022.

Three records of site condition (RSC) were identified for properties within a 250 m radius of the subject site.

All three properties were located on the city block located west of Metcalfe Street, between Gloucester Street and Nepean Street.

Based on the information provided, these properties are not considered to have had any potential to impact the subject property.

MECP Waste Disposal Site Inventory

The Ontario Ministry of Environment document titled “Waste Disposal Site Inventory in Ontario, 1991” was reviewed as part of the historical research. This document includes all recorded active and closed waste disposal sites, industrial manufactured gas plants and coal tar distillation plants in the Province of Ontario. No waste disposal sites were identified within the Phase I study area.

Technical Standards and Safety Authority (TSSA)

The TSSA, Fuels Safety Branch in Toronto, was contacted August 17, 2022, to inquire about current and former underground/aboveground storage tanks, spills and incidents for the Phase I Property and neighbouring properties. No records were found for the subject site or neighbouring properties. A copy of the TSSA correspondence and ERIS report are provided in Appendix 2.

City of Ottawa Landfill Document

The document entitled “Old Landfill Management Strategy, Phase I – Identification of Sites, City of Ottawa”, was reviewed. No former landfill sites were identified in the Phase I Study Area.

City of Ottawa Historical Land Use Inventory (HLUI)

As part of this assessment, a requisition form was submitted to the City of Ottawa to request information from the City’s Historical Land Use Inventory (HLUI 2005)

database for any environmental records pertaining to the subject site as well as any properties situated within the Phase I study area.

The search revealed no activities pertaining to the subject site and surrounding properties. A copy of the City's response has been included in Appendix 2.

Environmental Risk Information Services (ERIS) Report

An ERIS (Environmental Risk Information Service) Report was obtained for the Phase I Property and properties within the Phase I Study Area.

On-Site Records:

This report identified eight (8) database entries on the subject site. These consisted of one certificate of approval and seven O.Reg 347 waste generator summaries. The waste summaries date between 2012 and 2019 and record light fuels as the waste class.

Off-Site Records:

The ERIS Report identified 328 environmental records in the subject area. Of these, 257 O.Reg 347 waste generator summaries are reported along with two fuel oil spills and leaks, five national PCB inventory records, fourteen national pollution release inventory records, one PCB storage site, two Canadian pulp and paper properties, three record of site condition (RSC) sites, forty-three spills and one variance for abandonment of underground storage tanks.

Of these items, the nearest to the subject site is located 41 m southwest of the subject site and records a spill of 5 litres of acid. Based on the separation distance and/or down or cross gradient location from the subject site, none of the entries in the ERIS report are considered to represent a concern to the subject site.

The complete ERIS Report has been included in Appendix 2.

4.3 Physical Setting Sources

Aerial Photographs

Historical air photos from the National Air Photo Library were reviewed in approximate ten (10) year intervals. Based on the review, the following observations have been made:

- 1928 The subject site appears to be occupied by four buildings and lies within a residential city block. North of the subject site, the city blocks appear to be commercial in use while, to the west and south, the land is residential in use. Vacant parkland can be seen to the east of the subject site.
- 1958 The subject site appears to be occupied by two buildings at this time, consisting of an office building and dwelling. In the surrounding area, the park to the east is now occupied by a large office complex. To the south, some of the houses have been replaced with multi-tenant office/apartment buildings.
- 1965 The subject site is occupied by a multi-storey office building. In the subject area, significant redevelopment has occurred with many mid-rise towers being built, particularly to the north and west of the subject site.
- 1976 No significant changes have been made to the subject site. The development and increasing density of use of the area continued at this time with mid-rise and high-rise tower blocks constructed to the south, west and north of the subject site.
- 1991 No significant changes have been made to the subject site. Further development of mid-rise and high-rise tower blocks occurred. The office complex east of the subject site has been replaced by a modern office building.
- 2002 No significant changes have been made to the subject site or surrounding properties.
- 2005 No significant changes have been made to the subject site or surrounding properties.
- 2011 No significant changes have been made to the subject site or surrounding properties.
- 2017 No significant changes have been made to the subject site. Immediately south of the site, previously vacant land used as a parking lot has been developed for a high-rise office building.
- 2021 No significant changes have been made to the subject site or surrounding properties.

Based on the review of the aerial photographs, it is expected that fill material of unknown quality and possibly containing demolition debris, is present on the Phase I ESA Property. The unknown quality of fill material is a PCA that represents an APEC on the Phase I ESA Property. Copies of selected aerial photographs reviewed are included in Appendix 1.

Physiographic Maps

A Physiographic Map was reviewed from the Natural Resources Canada – The Atlas of Canada website, as a part of this assessment. According to the publication and mapping, the Phase I Property is situated within the St. Lawrence Lowlands. According to the description provided: “The lowlands are plain-like areas that were all affected by the Pleistocene glaciations and are therefore covered by surficial deposits and other features associated with the ice sheets.” The Phase I Property is specifically located within the Central St. Lawrence Lowland area, which is rarely more than 150 m above sea level.

Topographic Maps

Topographic information was obtained from Natural Resources Canada – The Atlas of Canada website. The topographic maps indicate that the subject site is approximately 72 m above the sea level. The regional topography in the general area of the Phase I property is relatively flat, sloping gently down to the east. An illustration of the referenced topographic map is presented on Figure 2 – Topographic Map, appended to this report.

Geological Maps

According to the Geological Survey of Canada website, the bedrock in the area of the Phase I Property is reported to consist of shale of the Carlsbad Formation. The overburden is reported to consist of offshore marine sediments, with a drift thickness of 10 to 25 m across the site.

Water Well Records

A search of the MECP’s web site for all drilled well records within 250 m of the subject site was conducted on August 16, 2022. The search identified eight (8) records in the subject area, dating from 2012 to 2014. All eight records detailed drilling or abandonment of observation/monitoring wells.

The nearest well is located approximately 160m east of the subject site. No indication of contamination was recorded in any of the records. Given the municipally supplied area, potable water wells are not expected in the subject area.

Based on the well records, the stratigraphy in the general area of the subject site consists of fill, underlain by clay and till material, over shale bedrock. The water table was encountered at an average depth of 24 m. Selected well records are appended in Appendix 2.

Water Bodies and Areas of Natural Significance

There are no waterbodies or areas of natural and scientific interest on the subject site or within the study area.

5.0 INTERVIEWS

Property Owner Representative

As part of this assessment, Mr. Sébastien Bond, a representative of JADCO Corporation, was contacted regarding the building located at 150 and 160 Laurier Avenue West.

Mr. Bond stated that nothing has changed regarding the interior of the building since the previous Phase I ESA conducted in 2019. Mr. Bond was not aware of any environmental concerns regarding the property or neighbouring lands.

Any other pertinent information obtained during the interview has been included in the relevant sections of this report.

6.0 SITE RECONNAISSANCE

6.1 General Requirements

A site visit was conducted on August 25, 2022, by a representative of the Environmental Department of Paterson Group. Weather conditions were sunny with a temperature of approximately 25°C. In addition to the site, the uses of neighbouring properties within the Phase I Study Area were also assessed at the time of the site visit.

6.2 Specific Observations at the Phase I Property

Buildings and Structures

The subject site is occupied by a five-storey office building with a single storey basement and penthouse mechanical room.

The building was constructed on a concrete foundation, finished with brick and concrete and with a flat tar-and-gravel roof hosting air-conditioning equipment, condensing units, air and heat exchangers.

Site Features

Approximately 45% of the subject site is occupied by the subject building. The remainder of the site is set to asphaltic concrete parking lots. Adjacent properties are approximately at grade with respect to the subject site. Site drainage consists of infiltration and runoff towards Laurier Avenue West.

Subsurface Services and Utilities

The Phase I ESA Property is situated in a municipally serviced area.

Neighbouring Properties

An inspection of the neighbouring properties was conducted from publicly accessible roadways at the time of the site inspection. Land use adjacent to the subject site is as follows:

- North: Laurier Avenue West, followed by commercial retail and office space.
- South: Commercial retail and office space, followed by Gloucester Street.
- East: Commercial retail and office space, followed by Elgin Street.
- West: Commercial retail and office space, followed by Metcalfe Street.

Surrounding land use is shown on Drawing PE4822-2R – Surrounding Land Use Plan.

7.0 REVIEW AND EVALUATION OF INFORMATION

7.1 Land Use History

The following tables indicate the current and past uses of the Phase I ESA Property, dating back to the first developed use of the site.

Time Period	Land Use	Potentially Contaminating Activities	Concerns
Prior to 1888	Vacant	None	None
1888 to early 1960s	Residential dwelling and mixed office/apartment use	None	None
Early 1960s to present	Office	4,540 litre AST 1,136 litre AST Transformers	None

Potentially Contaminating Activities and Areas of Potential Environmental Concern

Based on the findings of the Phase I ESA, on-site potentially contaminating activities (PCA) and off-site PCAs are considered to have resulted in four (4) areas of potential environmental concern (APEC) on the Phase I ESA Property.

As per Column A of Table 2 of the O.Reg. 153/04, as amended, the following PCAs that generated APECs on the Phase I Property are:

- PCA 28 – “Gasoline and Associated Products Storage in Fixed Tanks” associated with the aboveground storage tanks (ASTs) located on the southeast half property (APEC 1).
- PCA 55 – “Transformer Manufacturing, Processing and Use” associated with several transformers identified within the basement of the subject building (APEC 2).
- PCA 30 – “Importation of Fill Material of Unknown Quality” associated with the demolition/redevelopment of the Phase I ESA Property in the mid-1960s (APEC 3). Located in the two at grade parking lot areas.

- ❑ PCA 52 – “Storage, maintenance, fueling and repair of equipment, vehicles, and material used to maintain transportation systems” associated with a former automotive service garage located directly to the south of the eastern part of the site, at 15 Gloucester Avenue (APEC 4).

The APECs are shown on Drawing PE4822-1R – Site Plan, while the corresponding PCAs are shown in red on Drawing PE4822-2R – Surrounding Land Use Plan.

The remaining off-site PCAs identified within the Phase I Study Area were not considered to result in APECs based on their separation distances and/or orientations (down or cross-gradient) with respect to the Phase I ESA Property, in combination with information provided in the MECP ESR. These PCAs are identified in green on Drawing PE4822-2R– Surrounding Land Use Plan.

Contaminants of Potential Concern

Based on the APECs identified on the Phase I ESA Property, the contaminants of potential concern (CPCs) are:

- ❑ Volatile Organic Compounds (VOCs);
- ❑ Petroleum Hydrocarbons (PHCs, F1-F4);
- ❑ Polychlorinated Biphenyls (PCBs);
- ❑ Metals, including hydride forming compounds (arsenic, antimony and selenium);
- ❑ Mercury (Hg); and
- ❑ Hexavalent Chromium (CrVI).

7.2 Conceptual Site Model

Geological and Hydrogeological Setting

According to the Geological Survey of Canada website, the bedrock in the area of the Phase I ESA Property is reported to consist of shale of the Billings Formation. The overburden is reported to consist of off-shore marine sediments of erosional terraces with depths ranging from 10 to 15 m over the entire site.

Fill Placement

Based on the historical use of the Phase I ESA Property, fill material of unknown quality is likely within the two at grade parking lot areas of the Phase I ESA Property, resulting from the demolition of the former buildings and/or redevelopment of the Phase I ESA Property in the 1960s.

Areas of Natural Significance

No areas of natural significance were identified in the Phase I Study Area.

Water Bodies

No natural water bodies were identified in the Phase I Study Area.

Drinking Water Wells

There are no potable water wells on the Phase I ESA Property, nor are they expected to be present as the subject land is situated in a municipally serviced area.

Existing Buildings and Structures

The subject site is occupied by a five-storey commercial office building with an underground parking garage and penthouse mechanical room. The building is surrounded by two asphaltic concrete parking lots.

Subsurface Structures and Utilities

The Phase I ESA Property is situated in a municipally serviced area.

Neighbouring Land Use

Neighbouring land use in the Phase I study area consists of commercial office, institutional and residential apartment buildings.

Potentially Contaminating Activities and Areas of Potential Environmental Concern

As per Section 7.1 of this report, four (4) PCAs and the resultant APECs are summarized in Table 4, along with their respective locations and contaminants of potential concern (CPCs).

Table 4: Potentially Contaminating Activities and Areas of Potential Environmental Concern					
Area of Potential Environmental Concern	Location of Area of Potential Environmental Concern	Potentially Contaminating Activity	Location of PCA (on-site or off-site)	Contaminants of Potential Concern	Media Potentially Impacted (Groundwater, Soil, and/or Sediment)
APEC 1: Resulting from the presence of two above ground storage tanks (ASTs) on-site	Eastern portion of the Phase I ESA Property	PCA 28 – Gasoline and Associated Products Storage in Fixed Tanks	On-site	PHCs VOCs	Soil and/or Groundwater
APEC 2: Resulting from the presence of several on-site transformers	Northern portion of Phase I ESA Property	PCA 55 – Transformer Manufacturing, Processing and Use	On-site	PCBs PHCs PAHs	Soil and/or Groundwater
APEC 3: Resulting from fill material of unknown quality	In the at grade parking lot areas of the Phase I ESA Property	PCA 30 – Importation of Fill Material of Unknown Quality	On-site	Metals As, Sb, Se Hg CrVI PAHs	Soil
APEC 4: Resulting from the former presence of an automotive service garage on the adjacent property to the south: 15 Gloucester Avenue	Southeastern portion of the Phase I ESA Property	PCA 52 – Storage, maintenance, fuelling and repair of equipment, vehicles, and material used to maintain transportation systems	Off-site	PHCs VOCs	Soil and/or Groundwater

Contaminants of Potential Concern

As per Section 7.1, the contaminants of potential concern (CPCs) in soil and/or groundwater include petroleum hydrocarbons (PHCs, F1-F4), volatile organic compounds (VOCs), polycyclic aromatic hydrocarbons (PAHs), polychlorinated biphenyls (PCBs) and metals (including arsenic (As), antimony (Sb) and selenium (Se)), mercury (Hg) and hexavalent chromium (CrVI).

Assessment of Uncertainty and/or Absence of Information

The information available for review as part of the preparation of this Phase I- ESA is considered to be sufficient to conclude that there are on-and off-site PCAs that have resulted in APECs on the Phase I ESA Property.

A variety of independent sources were consulted as part of this assessment, and as such, the conclusions of this report are not affected by uncertainty which may be present with respect to the individual sources.

8.0 CONCLUSIONS

8.1 Assessment

Paterson Group was retained by JADCO Corporation to conduct a Phase I-Environmental Site Assessment (ESA) for the properties addressed 150 and 160 Laurier Avenue West, in the City of Ottawa, Ontario. The purpose of this Phase I-ESA was to research the past and current use of the subject site and the Phase I Study Area and to identify any environmental concerns with the potential to have impacted the Phase I ESA Property.

The subject site was first developed prior to 1888 with residential dwellings. The original buildings were demolished, and the existing office building constructed in the 1960s. No concerns were identified with the use of the subject site during the historical review.

The historical use of the surrounding lands consisted of primarily residential with some commercial, industrial, and institutional land use. Several historical off-site potentially contaminating activities (PCAs) were identified within the Phase I Study Area. Dick's Garage, located at 15 Gloucester Street and located immediately south of the subject site, was identified as representing a potential risk to the Phase I ESA Property. Based on orientation and/or separation distances, the remaining off-site PCAs are not considered to represent APECs on the Phase I ESA Property.

Following the historical research, a site visit was conducted. The Phase I ESA Property is currently occupied by a five-storey commercial office building with two asphaltic concrete parking lots on each side. It should be noted that the commercial building has an underground parking garage. Two aboveground storage tanks, a generator and several transformers were noted on the subject site. No evidence of leaks were noted on or around any of the equipment, however, they are considered to be PCAs and environmental concern, and therefore APECs on the Phase I Property.

Neighbouring land use in the Phase I Study Area consists primarily of commercial (offices and retail) with some residential land use. No current PCAs that were considered to represent APECs were identified within the vicinity of the Phase I ESA Property. were identified within the vicinity of the Phase I ESA Property.

8.2 Recommendations

Based on the findings of our assessment, it is **our opinion that a Phase II-Environmental Site Assessment is required for the subject property.**

9.0 STATEMENT OF LIMITATIONS

This Phase I - Environmental Site Assessment report has been prepared under the supervision of a Qualified Person, in general accordance with O.Reg. 153/04, as amended, and CSA Z768-01 (reaffirmed 2022). The conclusions presented herein are based on information gathered from a limited historical review and field inspection program. The findings of the Phase I - ESA are based on a review of readily available geological, historical and regulatory information and a cursory review made at the time of the field assessment. The historical research relies on information supplied by others, such as, local, provincial and federal agencies and was limited within the scope-of-work, time and budget of the project herein.

Should any conditions be encountered at the subject site and/or historical information that differ from our findings, we request that we be notified immediately in order to allow for a reassessment.

This report was prepared for the sole use of JADCO Corporation. Permission and notification from the above noted party and Paterson will be required to release this report to any other party.

Paterson Group Inc.



Joshua Dempsey, B.Sc.



Mark D'Arcy, P.Eng., QP_{ESA}



Report Distribution:

- JADCO Corporation
- Paterson Group

10.0 REFERENCES

Federal Records

Air photos at the Energy Mines and Resources Air Photo Library.
National Archives.
Maps and photographs (Geological Survey of Canada surficial and subsurface mapping).
Natural Resources Canada – The Atlas of Canada.
Environment Canada, National Pollutant Release Inventory.
PCB Waste Storage Site Inventory.

Provincial Records

MECP Freedom of Information and Privacy Office.
MECP Municipal Coal Gasification Plant Site Inventory, 1991.
MECP document titled “Waste Disposal Site Inventory in Ontario”.
MECP Brownfields Environmental Site Registry.
Office of Technical Standards and Safety Authority, Fuels Safety Branch.
MNR Areas of Natural Significance.
MECP Water Well Record Inventory.
Chapman, L.J., and Putnam, D.F., 1984: ‘The Physiography of Southern Ontario, Third Edition’, Ontario Geological Survey Special Volume 2.

Municipal Records

City of Ottawa Document “Old Landfill Management Strategy, Phase I - Identification of Sites.”, prepared by Golder Associates, 2004.
Intera Technologies Limited Report “Mapping and Assessment of Former Industrial Sites, City of Ottawa”, 1988.
geoOttawa: City of Ottawa electronic mapping website.
City of Ottawa Historical Land Use Inventory (HLUI) Database

Local Information Sources

Personal Interviews.
Previous Engineering Reports.

Public Information Sources

Google Earth.
Google Maps/Street View.

Private Information Sources

ERIS Report

FIGURES

FIGURE 1 – KEY PLAN

FIGURE 2 – TOPOGRAPHIC MAP

DRAWING PE4822-1R – SITE PLAN

DRAWING PE4822-2R – SURROUNDING LAND USE PLAN



FIGURE 1
KEY PLAN

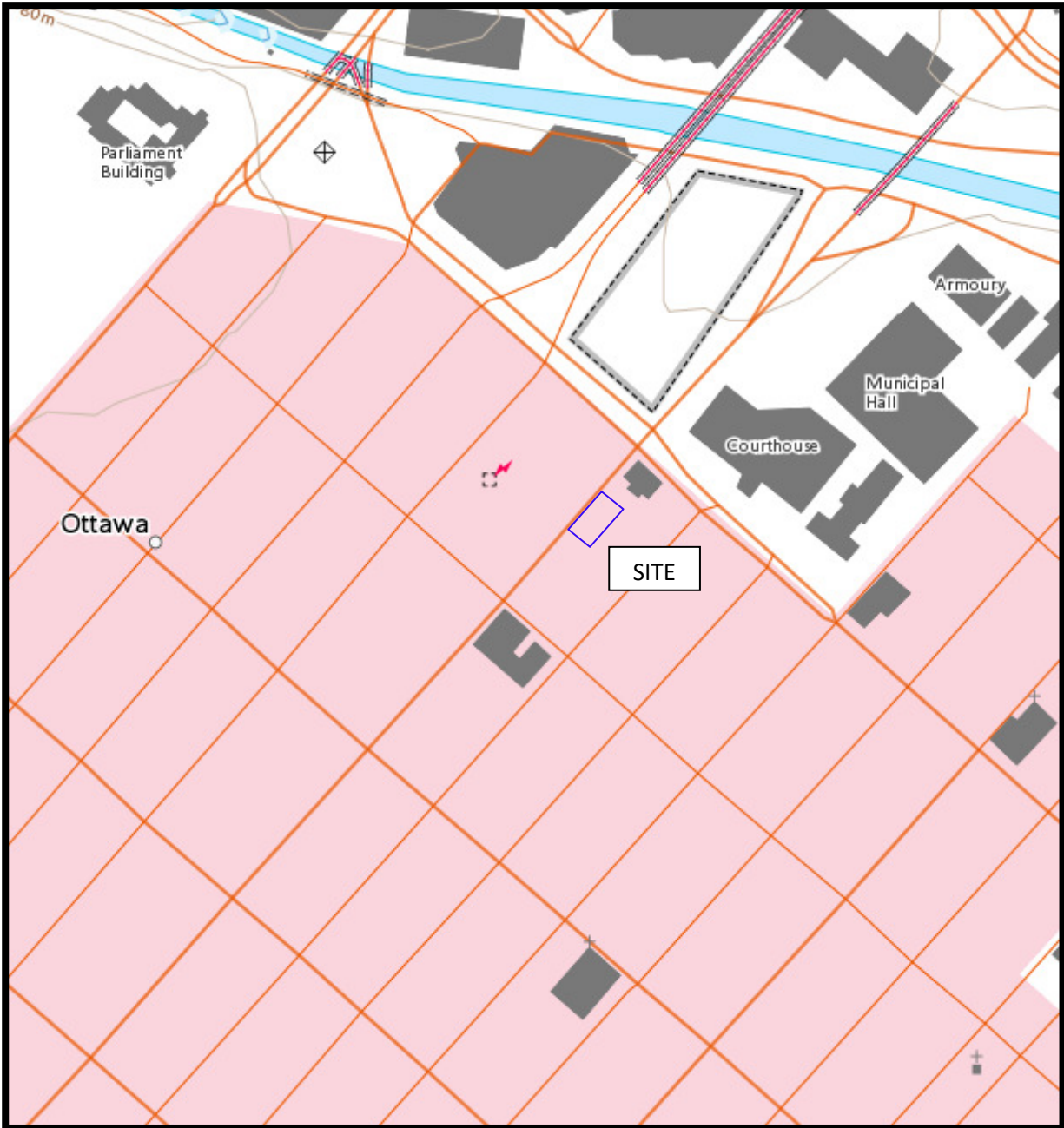
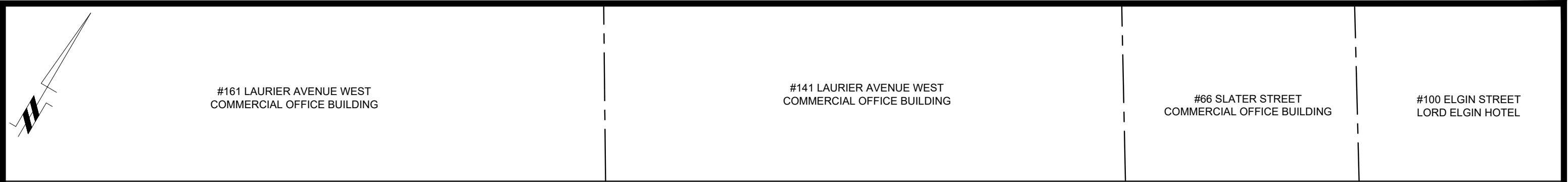
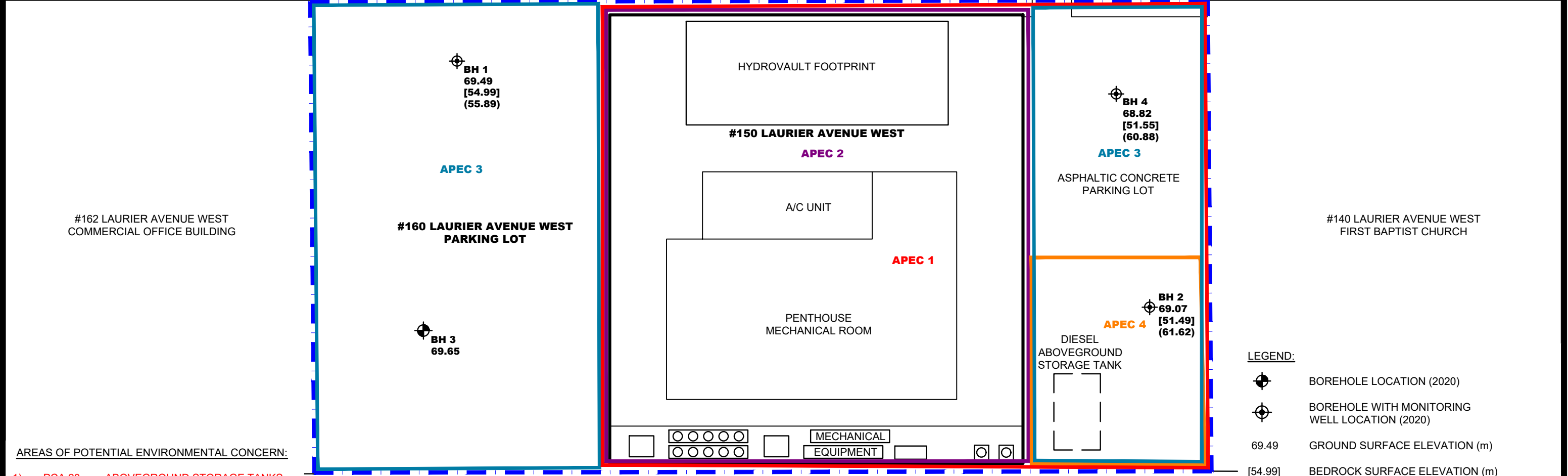


FIGURE 2
TOPOGRAPHIC MAP



LAURIER AVENUE WEST



AREAS OF POTENTIAL ENVIRONMENTAL CONCERN:

- 1) PCA 28 ABOVEGROUND STORAGE TANKS ON SITE
- 2) PCA 55 TRANSFORMERS ON SITE
- 3) PCA 30 FILL MATERIAL OF UNKNOWN QUALITY
- 4) PCA 52 FORMER AUTOMOTIVE REPAIR GARAGE

LEGEND:

- BOREHOLE LOCATION (2020)
- BOREHOLE WITH MONITORING WELL LOCATION (2020)
- 69.49 GROUND SURFACE ELEVATION (m)
- [54.99] BEDROCK SURFACE ELEVATION (m)
- (61.62) GROUNDWATER SURFACE ELEVATION (m) (JANUARY 22, 2019)

TBM - TOP SPINDLE OF FIRE HYDRANT LOCATED ON LAURIER AVENUE WEST. GEODETIC ELEVATION = 69.88m

SCALE: 1:250



9 AURIGA DRIVE
OTTAWA, ON
K2E 7S9
TEL: (613) 226-7381

NO.	REVISIONS	DATE	INITIAL

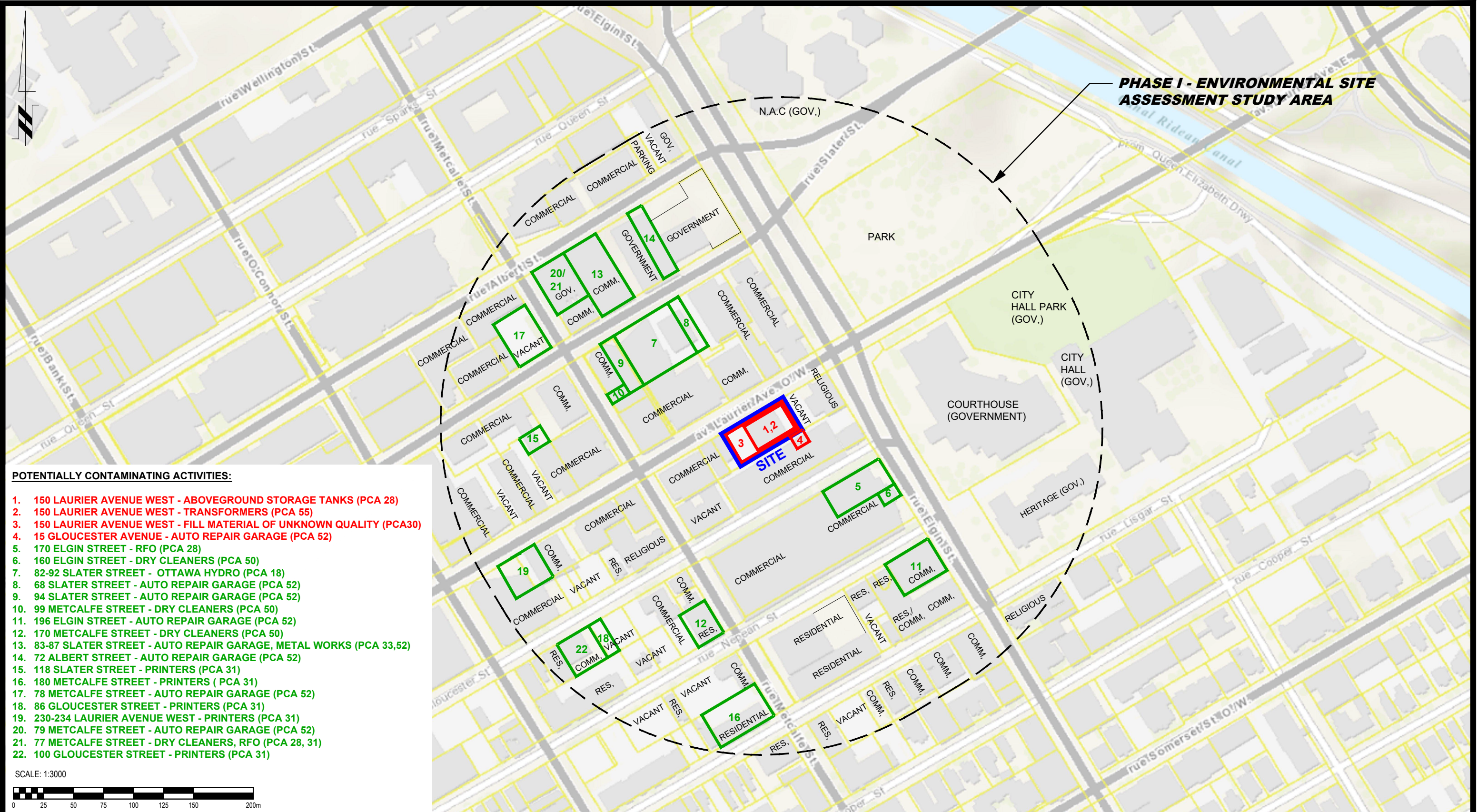
JADCO CORPORATION
PHASE I - ENVIRONMENTAL SITE ASSESSMENT
150 AND 160 LAURIER AVENUE WEST

OTTAWA, ONTARIO

SITE PLAN

Scale:	1:250	Date:	09/2022
Drawn by:	NFRV	Report No.:	PE4822-1R
Checked by:	JD	Dwg. No.:	PE4822-1R
Approved by:	MSD	Revision No.:	

p:\autocad\drawings\environmental\pe4822\pe4822-1r-site-plan.dwg



POTENTIALLY CONTAMINATING ACTIVITIES:

1. 150 LAURIER AVENUE WEST - ABOVEGROUND STORAGE TANKS (PCA 28)
2. 150 LAURIER AVENUE WEST - TRANSFORMERS (PCA 55)
3. 150 LAURIER AVENUE WEST - FILL MATERIAL OF UNKNOWN QUALITY (PCA30)
4. 15 GLOUCESTER AVENUE - AUTO REPAIR GARAGE (PCA 52)
5. 170 ELGIN STREET - RFO (PCA 28)
6. 160 ELGIN STREET - DRY CLEANERS (PCA 50)
7. 82-92 SLATER STREET - OTTAWA HYDRO (PCA 18)
8. 68 SLATER STREET - AUTO REPAIR GARAGE (PCA 52)
9. 94 SLATER STREET - AUTO REPAIR GARAGE (PCA 52)
10. 99 METCALFE STREET - DRY CLEANERS (PCA 50)
11. 196 ELGIN STREET - AUTO REPAIR GARAGE (PCA 52)
12. 170 METCALFE STREET - DRY CLEANERS (PCA 50)
13. 83-87 SLATER STREET - AUTO REPAIR GARAGE, METAL WORKS (PCA 33,52)
14. 72 ALBERT STREET - AUTO REPAIR GARAGE (PCA 52)
15. 118 SLATER STREET - PRINTERS (PCA 31)
16. 180 METCALFE STREET - PRINTERS (PCA 31)
17. 78 METCALFE STREET - AUTO REPAIR GARAGE (PCA 52)
18. 86 GLOUCESTER STREET - PRINTERS (PCA 31)
19. 230-234 LAURIER AVENUE WEST - PRINTERS (PCA 31)
20. 79 METCALFE STREET - AUTO REPAIR GARAGE (PCA 52)
21. 77 METCALFE STREET - DRY CLEANERS, RFO (PCA 28, 31)
22. 100 GLOUCESTER STREET - PRINTERS (PCA 31)

SCALE: 1:3000



NO.	REVISIONS	DATE	INITIAL

JADCO CORPORATION
PHASE I - ENVIRONMENTAL SITE ASSESSMENT
150 AND 160 LAURIER AVENUE WEST

OTTAWA, ONTARIO

TITLE: SURROUNDING LAND USE PLAN

Scale:	1:3000	Date:	09/2022
Drawn by:	NFRV	Report No.:	PE4822-1R
Checked by:	JD	Dwg. No.:	PE4822-2R
Approved by:	MSD	Revision No.:	

p:\autocad\drawings\environmental\pe4822\pe4822-2r-slip.dwg


APPENDIX 1

AERIAL PHOTOGRAPHS

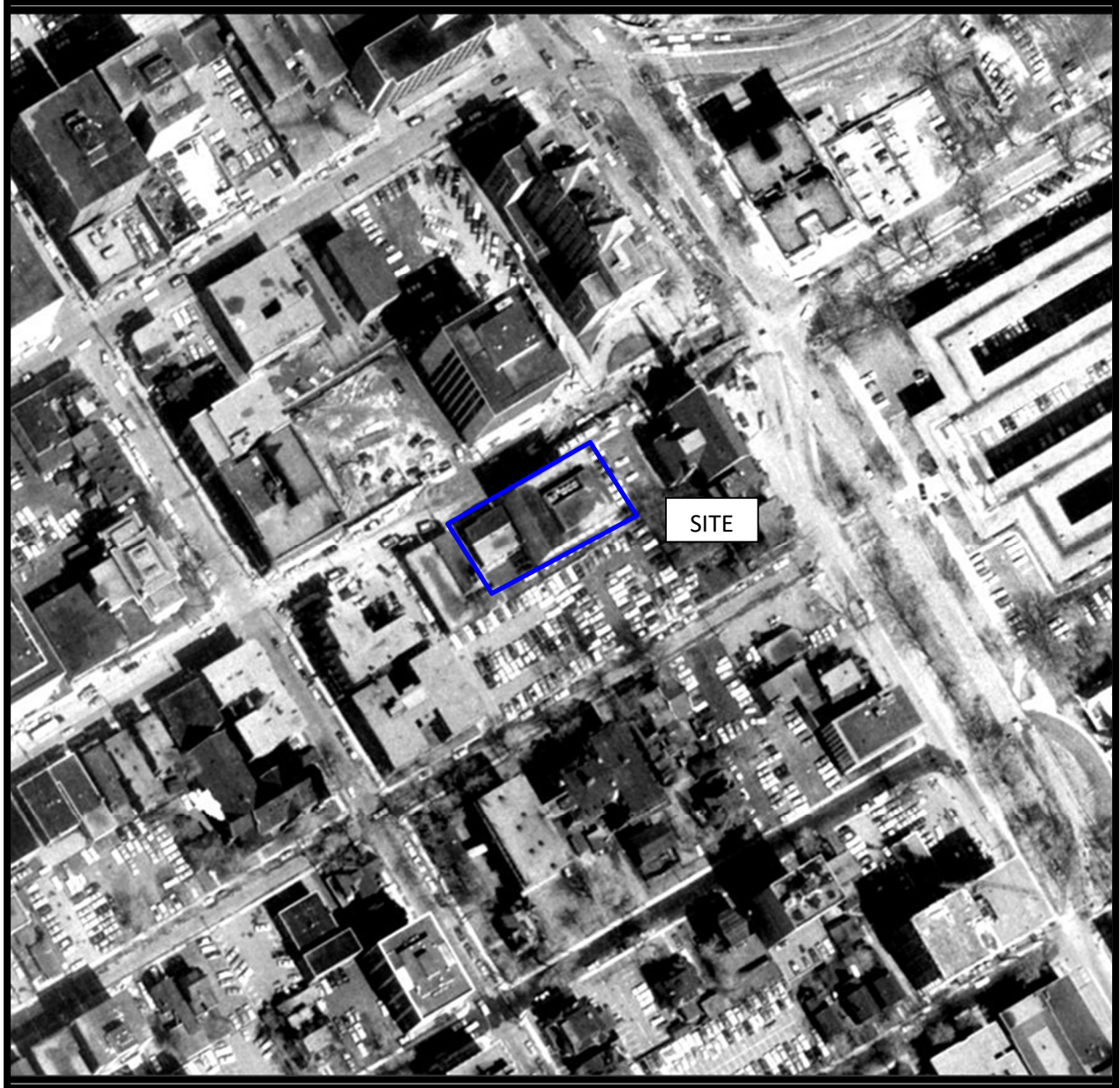
SITE PHOTOGRAPHS



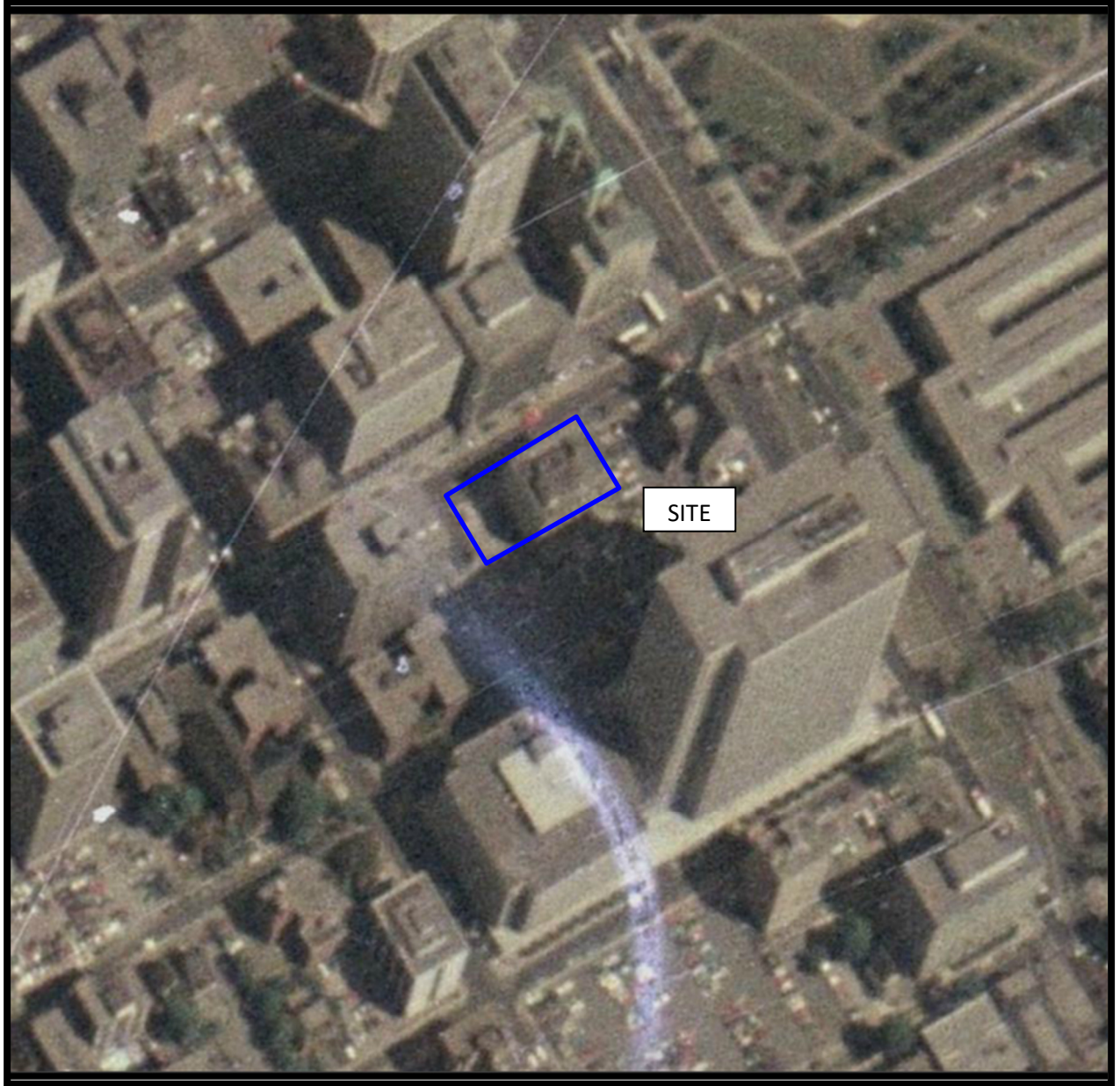
AERIAL PHOTOGRAPH
1928



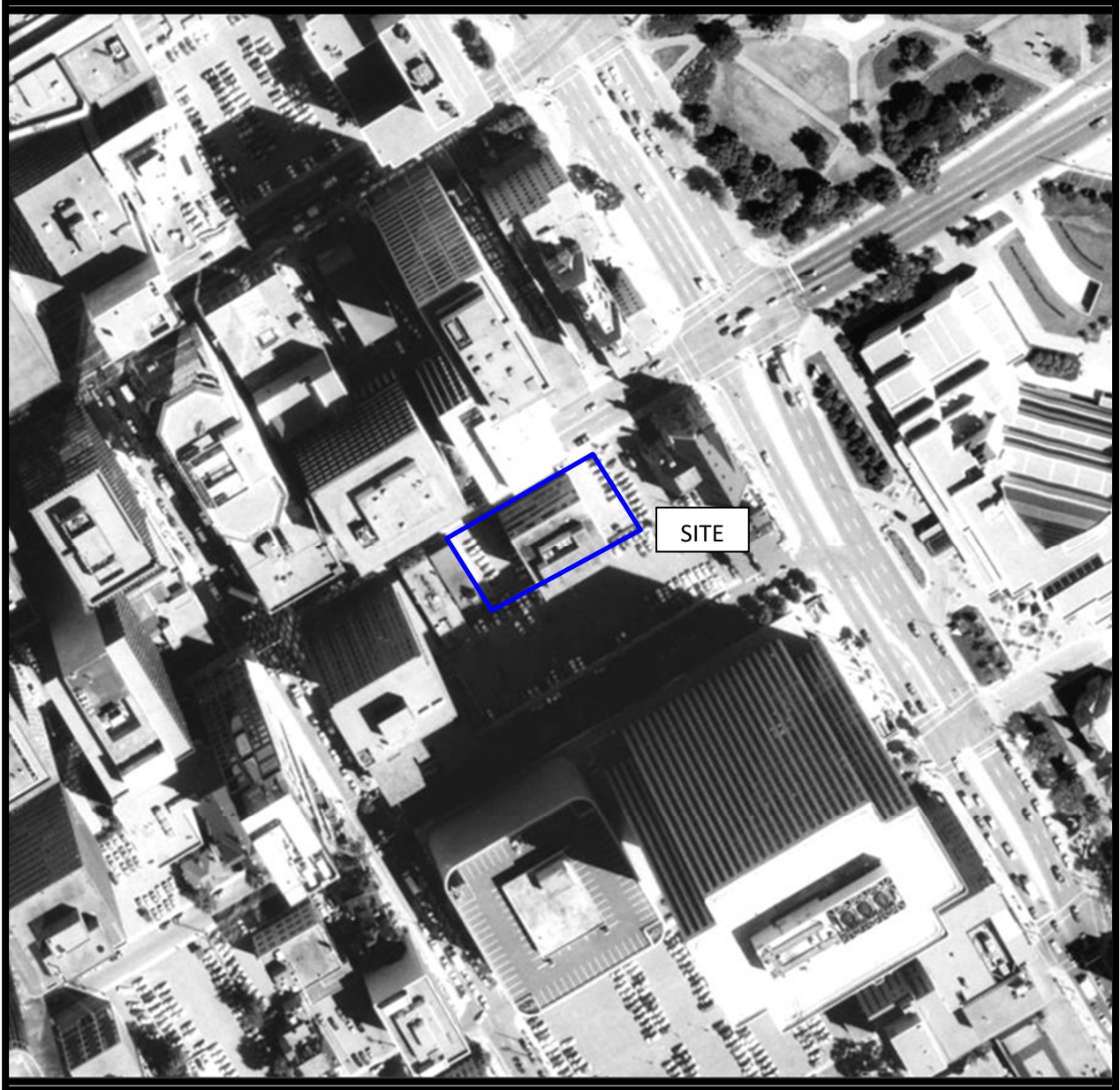
AERIAL PHOTOGRAPH
1958



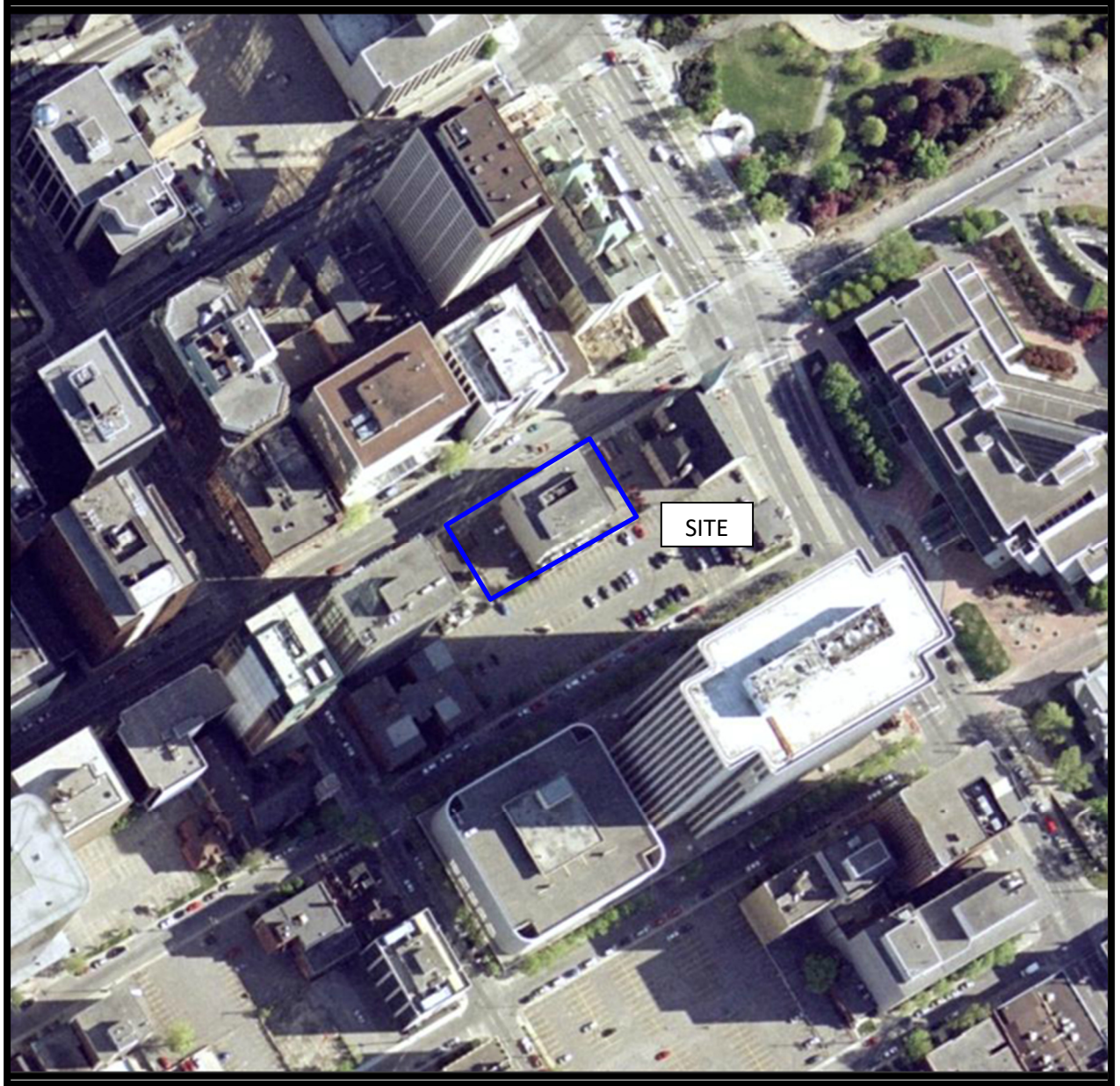
AERIAL PHOTOGRAPH
1965



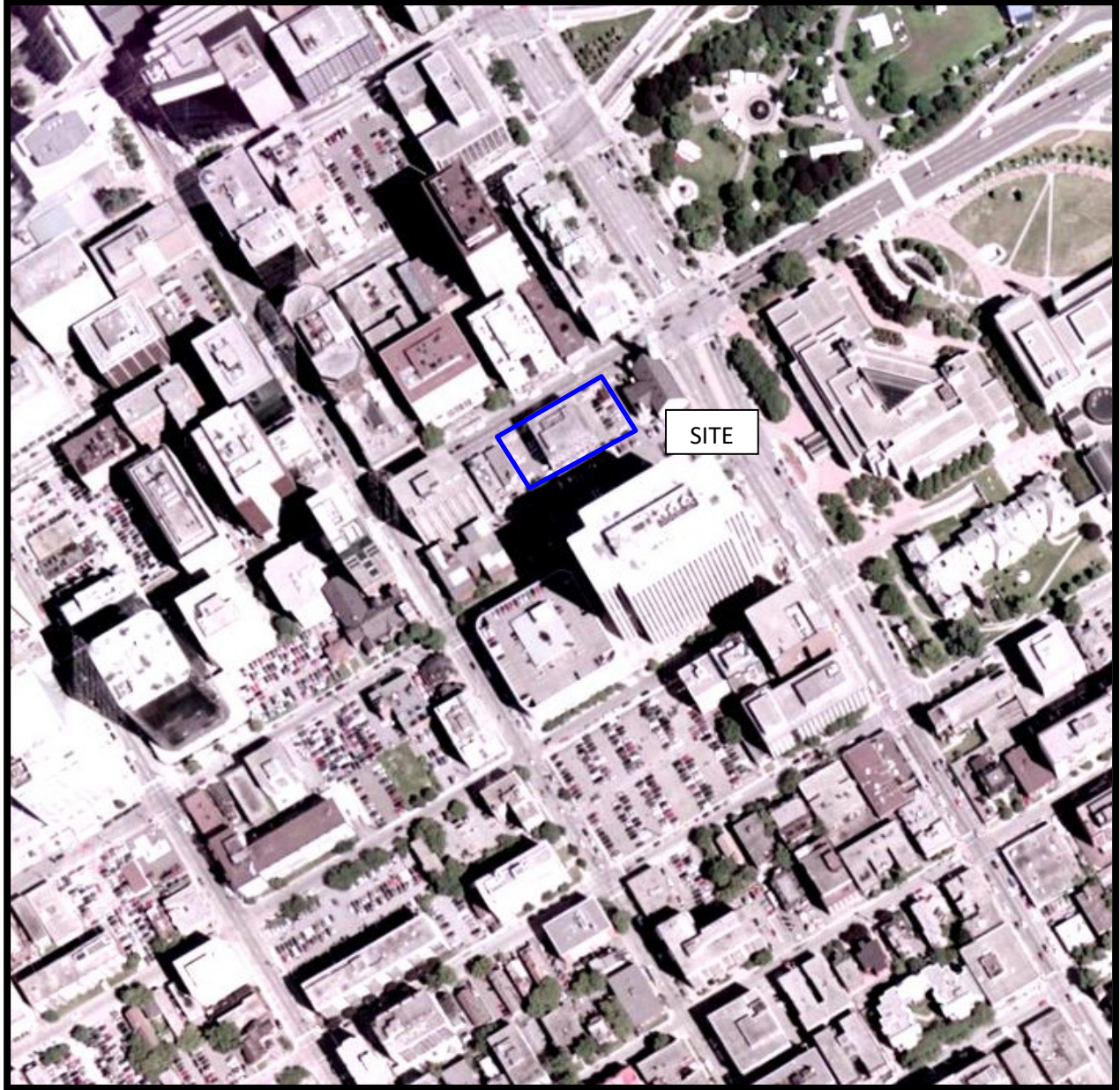
AERIAL PHOTOGRAPH
1976



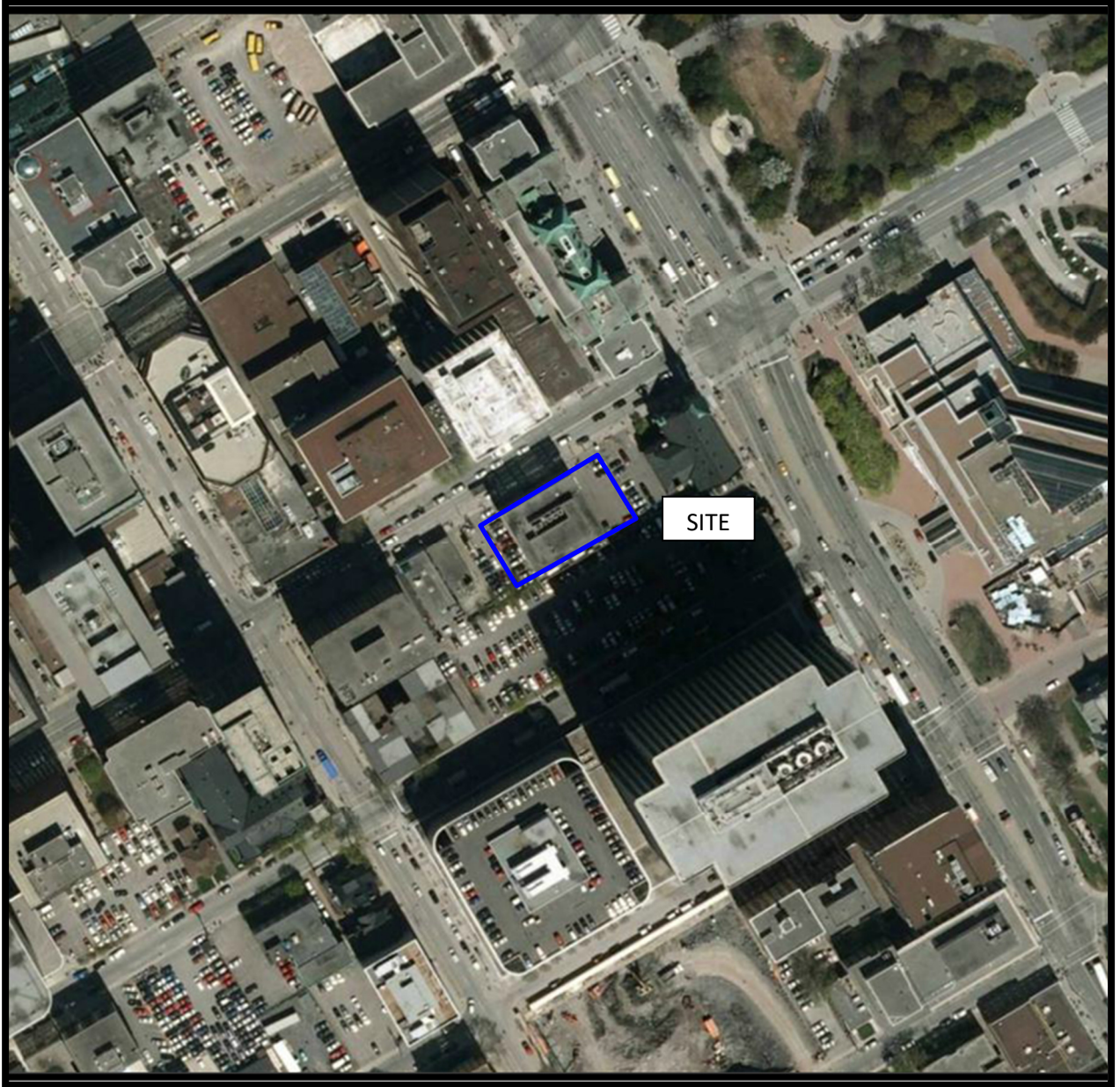
AERIAL PHOTOGRAPH
1991



AERIAL PHOTOGRAPH
2002



AERIAL PHOTOGRAPH
2005



AERIAL PHOTOGRAPH
2011



AERIAL PHOTOGRAPH
2017




AERIAL PHOTOGRAPH
2021

Site Photographs

PE4822

150 and 160 Laurier Avenue West – Ottawa, ON

August 25, 2022



Photograph 1: Diesel Fuel intake in the basement of 150 Laurier Avenue West.



Photograph 2: AST observed at the exterior of 150 Laurier Avenue West.

Site Photographs

PE4822

150 and 160 Laurier Avenue West – Ottawa, ON

August 25, 2022



Photograph 3: Transformers within the building at 150 Laurier Avenue West.



Photograph 4: Hydro vault within the basement of 150 Laurier Avenue West.

APPENDIX 2

MECP FREEDOM OF INFORMATION REQUEST

MECP WELL RECORDS

TSSA RESPONSE

HLUI RESPONSE

ERIS REPORT

**Ministry of the Environment,
Conservation and Parks**

Access and Privacy Office

12th Floor
40 St. Clair Avenue West
Toronto ON M4V 1M2
Tel: (416) 314-4075

**Ministère de l'Environnement, de
la Protection de la nature et des
Parcs**

Bureau de l'accès à l'information et
de la protection de la vie privée

12^e étage
40, avenue St. Clair ouest
Toronto ON M4V 1M2
Tél. : (416) 314-4075



August 31, 2022

Joshua Dempsey
Paterson Group Inc.
154 Colonnade Road
Ottawa, Ontario K2E 7J5
jdempsey@patersongroup.ca

Dear Joshua Dempsey:

**RE: MECP FOI A-2022-06522 / Your Reference PE4822 –
Acknowledgement Letter**

The Ministry is in receipt of your request made pursuant to the Freedom of Information and Protection of Privacy Act and has received your payment in the amount of \$5.00 (non-refundable application fee).

The search will be conducted on the following: 150 and 160 Laurier Avenue West, Ottawa. If there is any discrepancy, please contact us immediately.

Please note the file number that has been assigned to your request. This number should be referred to in all future communications with our office.

Also, the Ministry's Freedom of Information and Protection of Privacy Office (MECP Access and Privacy Office) is currently providing requesters with decisions/records via email. This allows requesters to obtain decisions containing records in a more timely and efficient way.

You may expect a reply or additional communication as your request is processed. For your information, the Ministry charges for search and preparation time.

Due to the COVID-19 outbreak, requesters may experience some delays with FOI requests at this time.

If you have any questions, please contact Rose D'Souza at 416-276-6548 or Rose.D'Souza7@ontario.ca.

Yours truly,
MECP Access and Privacy Office



Measurements recorded in: Metric Imperial

Tag#: A132450 A132450

Page ___ of ___

Well Owner's Information

First Name: National Capital Commission, Last Name: [Redacted], E-mail Address: [Redacted], Mailing Address: 202-40 Elgin Street, Ottawa, ON, K1P1K7

Well Location

Address of Well Location: 123 Laurier Ave West, Township: [Redacted], City/Town/Village: OTTAWA, Province: Ontario, Postal Code: [Redacted]

Overburden and Bedrock Materials/Abandonment Sealing Record

Table with 5 columns: General Colour, Most Common Material, Other Materials, General Description, Depth (m/ft) From/To. Rows include Topsoil, Soil, Silt, clay, cobbles, silt.

Annular Space table with 4 columns: Depth Set at (m/ft) From/To, Type of Sealant Used, Volume Placed. Rows include Flushmortar/concrete, Benzol, Sand.

Method of Construction and Well Use checkboxes. Method: Direct push. Well Use: Test Hole, Monitoring.

Construction Record - Casing table with 5 columns: Inside Diameter, Open Hole OR Material, Wall Thickness, Depth (m/ft) From/To, Status of Well. Row: 3.45 plastic, .356, 0 to 4.57.

Construction Record - Screen table with 5 columns: Outside Diameter, Material, Slot No., Depth (m/ft) From/To, Status of Well. Row: 4.21 plastic, 10, 4.57 to 7.62.

Water Details and Hole Diameter tables. Water found at various depths, Hole Diameter: 0 to 7.62 depth, 5-76 diameter.

Well Contractor and Well Technician Information. Contractor: Strat Soil Sample, License: 72411, Address: 2-147 West Beaver Creek Rd, Richmond Hill.

Well Technician Information. Name: Mike, License: 34418, Signature: [Handwritten], Date Submitted: 20120815.

Results of Well Yield Testing table with 4 columns: Time (min), Water Level (m/ft), Time (min), Water Level (m/ft). Rows 1-60.

Map of Well Location

Labelled MW-5 on Map. Please provide a map below following instructions on the back.

Ministry Use Only section. Audit No: 2152946, Date Work Completed: 20120712, Date Package Delivered: [Blank].

5-12824



LEGEND

- PROPERTY LINE
- EDGE OF RIDEAU CANAL
- FORMER INFRASTRUCTURE
- FORMER CANAL BASIN
- UNDERGROUND WATER SYSTEM
- UNDERGROUND ELECTRICAL SYSTEM
- FIRE HYDRANT
- DRAIN
- ELECTRICAL ACCESS (LIGHTING, HOLE, OUTLET)
- (1963)
- ◆ PROPOSED MONITORING/ MONITORING WELL

SCALE 1:1250
 0 25 50m

TITLE
 SITE LAYOUT

DATE
 JUNE 2012

PROJECT NUMBER
 12315

PROJECT MANAGER
 ET


Client/Location
 NATIONAL CAPITAL COMMISSION
 CONFEDERATION PARK (PART OF NCC PLAN 98777)
 OTTAWA, ONTARIO

Project No.
 12315

Phase
 SITE 12315-1 DWG

Drawn
 EM

Checked
 ET



NOTES:
 1. UNLESS AND SITE INFRASTRUCTURE LOCATIONS ARE APPROXIMATE
 2. INFORMATION ON THIS FIGURE MAY BE LOST IF IT IS PHOTOCOPIED, FAXED
 OR PRINTED FROM PDF

SOURCES:

1. HISTORICAL AIR PHOTO, 2011
2. NCC PLAN ASSETS - ELECTRICAL PLAN, NCC SITE NUMBER 18752, MAP NUMBER 3 OF 5, OCTOBER 28, 2011
3. NCC PLAN ASSETS - ELECTRICAL PLAN, NCC SITE NUMBER 18752, MAP NUMBER 4 OF 5, OCTOBER 28, 2011
4. OCS, PHASE 1 ESA, SITE PLAN, PROJECT # 450102, FIGURE 3, FEBRUARY 2011
5. FIRE INSURANCE PLANS FROM NATIONAL LIBRARY & ARCHIVES CANADA, SHEETS 32 & 34 FROM YEARS 1878, 1882 & 1902 (REVISED 1912)
6. FIRE INSURANCE PLAN FROM NATIONAL LIBRARY & ARCHIVES CANADA, 1953

CTRM 2152946

SEP 04 2012

Measurements recorded in: Metric Imperial

Well Owner's Information

First Name: _____ Last Name / Organization: CITY OF OTTAWA Email Address: 70 GENDER ASSOCIATES Well Constructed by Well Owner

Mailing Address (Street Number/Name): 110 MAURIER AVE WEST Municipality: OTTAWA Province: ON Postal Code: K1P1N1 Telephone No. (inc. area code): (613) 503-0017

Well Location

Address of Well Location (Street Number/Name): 110 MAURIER AVE WEST Township: _____ Lot: _____ Concession: _____

County/District/Municipality: OTTAWA City/Town/Village: OTTAWA Province: Ontario Postal Code: _____

UTM Coordinates: Zone: 18 Easting: AA5936 Northing: 5030017 Municipal Plan and Sublot Number: _____ Other: GR BH 13-10Z

Overburden and Bedrock Materials/Abandonment Sealing Record (see instructions on the back of this form)

General Colour	Most Common Material	Other Materials	General Description	Depth (m/ft)
				From To
<u>GREY</u>	<u>CLAY</u>	<u>MILL (0-3m)</u>		<u>0.00</u> <u>12.2</u>
<u>GREY</u>	<u>TILL</u>	<u>SAND, GRAVEL, Boulders</u>		<u>12.2</u> <u>17.09</u>
<u>BLACK</u>	<u>SAND</u>			<u>17.09</u> <u>32.94</u>
<u>GREY</u>	<u>LIMESTONE</u>			<u>(100)</u>

Annular Space		
Depth Set at (m/ft)	Type of Sealant Used (Material and Type)	Volume Placed (m³/ft³)
From To		
<u>0.00</u> <u>16.30</u>	<u>Bestcrete Polyguard</u>	<u>0.53</u>

Method of Construction	Well Use
<input type="checkbox"/> Cable Tool <input checked="" type="checkbox"/> Rotary (Conventional) <input type="checkbox"/> Rotary (Reverse) <input type="checkbox"/> Boring <input checked="" type="checkbox"/> Air percussion <input type="checkbox"/> Other, specify _____	<input type="checkbox"/> Public <input type="checkbox"/> Commercial <input type="checkbox"/> Not used <input type="checkbox"/> Domestic <input type="checkbox"/> Municipal <input type="checkbox"/> Dewatering <input type="checkbox"/> Livestock <input checked="" type="checkbox"/> Test Hole <input type="checkbox"/> Monitoring <input type="checkbox"/> Irrigation <input type="checkbox"/> Cooling & Air Conditioning <input type="checkbox"/> Industrial <input type="checkbox"/> Other, specify _____

Construction Record - Casing				Status of Well	
Inside Diameter (cm/in)	Open Hole OR Material (Galvanized, Fibreglass, Concrete, Plastic, Steel)	Wall Thickness (cm/in)	Depth (m/ft)		<input type="checkbox"/> Water Supply <input type="checkbox"/> Replacement Well <input checked="" type="checkbox"/> Test Hole <input type="checkbox"/> Recharge Well <input type="checkbox"/> Dewatering Well <input checked="" type="checkbox"/> Observation and/or Monitoring Hole <input type="checkbox"/> Alteration (Construction) <input type="checkbox"/> Abandoned, Insufficient Supply <input type="checkbox"/> Abandoned, Poor Water Quality <input type="checkbox"/> Abandoned, other, specify _____ <input type="checkbox"/> Other, specify _____
			From	To	
<u>158.8</u>	<u>Steel Pipe</u>	<u>0.48</u>	<u>0.00</u>	<u>16.30</u>	
<u>127.0</u>	<u>PVC (5109 30)</u>	<u>0.06</u>	<u>9.31</u>	<u>32.94</u>	

Construction Record - Screen				Status of Well
Outside Diameter (cm/in)	Material (Plastic, Galvanized, Steel)	Slot No.	Depth (m/ft)	
			From To	
			<u>NA</u>	

Water Details		Hole Diameter	
Water found at Depth (m/ft)	Kind of Water: <input type="checkbox"/> Fresh <input type="checkbox"/> Untested <input type="checkbox"/> Gas <input type="checkbox"/> Other, specify _____	Depth (m/ft)	Diameter (cm/in)
		From To	
	<u>GAZ</u>	<u>0.00</u> <u>17.09</u>	<u>27.45</u>
		<u>17.09</u> <u>32.94</u>	<u>15.24</u>

Well Contractor and Well Technician Information

Business Name of Well Contractor: STANTON DRILLING INC Well Contractor's Licence No.: 4675

Business Address (Street Number/Name): BOX 219, 157 FIVE ARCHES DR Municipality: OTTAWA

Province: ON Postal Code: K2K 2G0 Business E-mail Address: stantondrilling@bell.net

Bus. Telephone No. (inc. area code): (613) 604-3000 Name of Well Technician (Last Name, First Name): SPITANOW, PETER

Well Technician's Licence No.: 0084 Signature of Technician and/or Contractor: _____ Date Submitted: 2013/12/30

Results of Well Yield Testing				
After test of well yield, water was: <input checked="" type="checkbox"/> Clear and sand free <input type="checkbox"/> Other, specify _____	Draw Down		Recovery	
	Time (min)	Water Level (m/ft)	Time (min)	Water Level (m/ft)
If pumping discontinued, give reason: <u>N/A.</u>	Static Level	<u>0.00</u>		<u>16.94</u>
	1	<u>12.85</u>	1	<u>16.33</u>
	2	<u>12.61</u>	2	<u>14.37</u>
	3	<u>12.25</u>	3	<u>13.74</u>
	4	<u>12.14</u>	4	<u>13.52</u>
	5	<u>12.12</u>	5	<u>13.39</u>
Pump intake set at (m/ft): <u>27.45m</u>				
Pumping rate (l/min / GPM): <u>70 lpm</u>				
Duration of pumping: <u>24 hrs + 0 min</u>				
Final water level end of pumping (m/ft): <u>16.94m.</u>				
If flowing give rate (l/min / GPM): <u>N/A.</u>				
Recommended pump depth (m/ft): <u>27.45m</u>				
Recommended pump rate (l/min / GPM): <u>GAZ</u>				
Well production (l/min / GPM): <u>GAZ</u>				
Disinfected? <input checked="" type="checkbox"/> Yes <input type="checkbox"/> No				

Map of Well Location

Please provide a map below following instructions on the back.

Comments: _____

Well owner's information package delivered: Yes No

Date Package Delivered: 2013/11/13

Date Work Completed: _____

Ministry Use Only

Audit No.: Z 163815

Received: 2013/12/30

Measurements recorded in: Metric Imperial

Page _____ of _____

A140221

Well Owner's Information

First Name: Claridge Homes Inc. (Metcalfe Tower 1) Last Name / Organization: (Metcalfe Tower 1) E-mail Address: N/A Well Constructed by Well Owner

Mailing Address (Street Number/Name): 2001-210 Gladstone Ave. Municipality: Ottawa Province: On. Postal Code: K2P0Y6 Telephone No. (inc. area code): 613 233 6030

Well Location

Address of Well Location (Street Number/Name): Lisgar Street Township: Former Nepean Lot: D Concession: C Rideau Front

County/District/Municipality: Ottawa City/Town/Village: Ottawa Province: Ontario Postal Code: _____

UTM Coordinates: Zone: 18 Easting: 445804 Northing: 5029720 Municipal Plan and Sublot Number: _____ Other: _____

Overburden and Bedrock Materials/Abandonment Sealing Record (see instructions on the back of this form)

General Colour	Most Common Material	Other Materials	General Description	Depth (m/ft)	
				From	To
Brown	Silt	Some Stone	Hard	0	2.8
Grey	clay	Silt	Soft	2.8	21.7
Grey	gravel	Sand, Stone	packed	21.7	22.5
Grey	limestone		layered	22.5	25.6

Annular Space

Depth Set at (m/ft)	Type of Sealant Used (Material and Type)	Volume Placed (m³/ft³)
0 22.5	Bentonite grout and cement	0.6 m³

Results of Well Yield Testing

After test of well yield, water was: Clear and sand free Other, specify _____

If pumping discontinued, give reason: _____

Pump intake set at (m/ft): _____

Pumping rate (l/min / GPM): _____

Duration of pumping: _____ hrs + _____ min

Final water level end of pumping (m/ft): _____

If flowing give rate (l/min / GPM): _____

Recommended pump depth (m/ft): _____

Recommended pump rate (l/min / GPM): _____

Well production (l/min / GPM): _____

Disinfected? Yes No

Time (min)	Draw Down		Recovery	
	Water Level (m/ft)	Time (min)	Water Level (m/ft)	Time (min)
Static Level				
1		1		
2		2		
3		3		
4		4		
5		5		
10		10		
15		15		
20		20		
25		25		
30		30		
40		40		
50		50		
60		60		

Method of Construction

Cable Tool Diamond Public Commercial Not used

Rotary (Conventional) Jetting Domestic Municipal Dewatering

Rotary (Reverse) Driving Livestock Test Hole Monitoring

Boring Digging Irrigation Cooling & Air Conditioning

Air percussion Industrial Other, specify _____

Other, specify Air Rotary

Construction Record - Casing

Inside Diameter (cm/in)	Open Hole OR Material (Galvanized, Fibreglass, Concrete, Plastic, Steel)	Wall Thickness (cm/in)	Depth (m/ft)		Status of Well
			From	To	
15.55	Steel	0.48	0	22.5	<input type="checkbox"/> Water Supply <input type="checkbox"/> Replacement Well <input type="checkbox"/> Test Hole <input checked="" type="checkbox"/> Recharge Well <input type="checkbox"/> Dewatering Well <input type="checkbox"/> Observation and/or Monitoring Hole <input type="checkbox"/> Alteration (Construction) <input type="checkbox"/> Abandoned, Insufficient Supply <input type="checkbox"/> Abandoned, Poor Water Quality <input type="checkbox"/> Abandoned, other, specify _____ <input type="checkbox"/> Other, specify _____
15.55	Open Hole		22.5	25.6	

Construction Record - Screen

Outside Diameter (cm/in)	Material (Plastic, Galvanized, Steel)	Slot No.	Depth (m/ft)		Status of Well
			From	To	

Water Details

Water found at Depth (m/ft)	Kind of Water: <input type="checkbox"/> Fresh <input checked="" type="checkbox"/> Untested	Hole Diameter	
		Depth (m/ft)	Diameter (cm/in)
24 (m/ft) <input type="checkbox"/> Gas <input type="checkbox"/> Other, specify _____		0 22.5	24.8
(m/ft) <input type="checkbox"/> Gas <input type="checkbox"/> Other, specify _____		22.5 25.6	15.55

Well Contractor and Well Technician Information

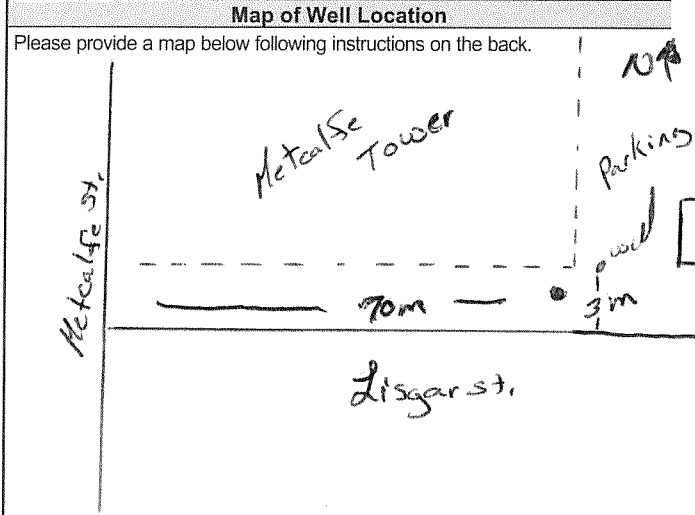
Business Name of Well Contractor: Rousselle Well Drilling Ltd. Well Contractor's Licence No.: 7417

Business Address (Street Number/Name): 151 Montée D'Aouest Municipality: Nottan

Province: On. Postal Code: K0A3C0 Business E-mail Address: N/A

Bus. Telephone No. (inc. area code): 613 987 5291 Name of Well Technician (Last Name, First Name): GENIER, MICHAEL

Well Technician's Licence No.: 3493 Signature of Technician and/or Contractor: [Signature] Date Submitted: 2012/1/24



Comments: _____

Well owner's information package delivered: Yes No

Date Package Delivered: 2012/1/14

Date Work Completed: 2012/1/14

Ministry Use Only

Audit No.: Z160870

Received: JAN 04 2013



Measurements recorded in: Metric Imperial

Well Owner's Information

First Name: National Capital Commission, Last Name / Organization: [Redacted], E-mail Address: [Redacted], Mailing Address: 202-40 Elgin Street, Municipality: Ottawa, Province: ON, Postal Code: K1P1C7, Telephone No.: [Redacted]

Well Location

Address of Well Location: 123 Laurier Ave West, Township: [Redacted], Lot: [Redacted], Concession: [Redacted], City/Town/Village: OTTAWA, Province: Ontario, Postal Code: [Redacted], UTM Coordinates: NAD 83 18R 445837 5030056

Overburden and Bedrock Materials/Abandonment Sealing Record

Table with 5 columns: General Colour, Most Common Material, Other Materials, General Description, Depth (m/ft) From/To. Rows include Topsoil, Fill, Brick shells, mortar, Hard, moist soft.

Annular Space table with 3 columns: Depth Set at (m/ft) From/To, Type of Sealant Used, Volume Placed (m³/ft²). Rows show sealant types like Flushment/concrete, Bensed, and Sand.

Method of Construction and Well Use section. Includes checkboxes for Cable Tool, Rotary, Boring, etc., and Well Use for Public, Commercial, etc.

Construction Record - Casing table with 4 columns: Inside Diameter (cm/in), Open Hole OR Material, Wall Thickness (cm/in), Depth (m/ft) From/To. Includes Status of Well checkboxes.

Construction Record - Screen table with 4 columns: Outside Diameter (cm/in), Material, Slot No., Depth (m/ft) From/To.

Water Details and Hole Diameter section. Includes Water found at Depth (m/ft) and Kind of Water (Fresh/Untested) and Hole Diameter (m/ft) and Diameter (cm/in).

Well Contractor and Well Technician Information section. Includes Business Name (Stark Soil Sampling), Business Address (2-147 West Beaver Creek Rd.), and Well Contractor's Licence No. (72411).

Well Technician Information section. Includes Business Telephone No. (905-764-9304), Name of Well Technician (Mike), and Well Technician's Licence No. (34148).

Results of Well Yield Testing table. Includes After test of well yield, water was: (Clear and sand free, etc.), Draw Down (Time, Water Level), and Recovery (Time, Water Level) data.

Map of Well Location section. Includes instructions to provide a map and handwritten notes: 'welllet MW-4 on map'.

Ministry Use Only section. Includes Audit No. (2152947), Date Work Completed (2011/20/7/13), and Received date (SEP 04 2012).

5-12824



SCALE 1:1250
0 25 50m

Client/Location: NATIONAL CAPITAL COMMISSION
CONFEDERATION PARK (PART OF NCC PM 96777)
OTTAWA, ONTARIO
Project No: 12315
Phase: SITE, 12315-1.DWG
Date: JUNE 2012
Drawing No: 12315
Project Manager: ET



NOTES:
1. SINGLE AND SITE INFRASTRUCTURE LOCATIONS ARE APPROXIMATE.
2. INFORMATION ON THIS FIGURE MAY BE LOST IF IT IS PHOTOCOPIED, FAXED OR PRINTED FROM PDF.

SOURCES:
1. HISTORICAL AIR PHOTO, 2011
2. NCC CANAL PLAN, NCC SITE NUMBER 6545, MAP NUMBER 3 OF 5, OCTOBER 20, 2011
3. NCC CANAL ASSETS - WATER SYSTEMS, NCC SITE NUMBER 19042, MAP NUMBER 4 OF 5, OCTOBER 28, 2011
4. DCS, PHASE I ESA, SITE PLAN, PROJECT # 450102, FIGURE 3, FEBRUARY 2011
5. FIRE INSURANCE PLANS FROM NATIONAL LIBRARY & ARCHIVES CANADA, SHEETS 32 & 34 FROM YEARS 1978, 1989 & 1992 (REVISED 1912)
6. FIRE INSURANCE PLAN FROM NATIONAL LIBRARY & ARCHIVES CANADA, 1928

1724-7 752512
SEP 04 2012

Joshua Dempsey

From: Public Information Services <publicinformationsservices@tssa.org>
Sent: August 17, 2022 5:00 PM
To: Joshua Dempsey
Subject: RE: Search Records Request (PE4822)

Please refrain from sending documents to head office. The Public Information (PI) team works remotely, mailing in applications will lengthen the overall processing time.

NO RECORD FOUND IN CURRENT DATABASE

Hello,

Thank you for your request for confirmation of public information. TSSA has performed a preliminary search of TSSA's current database.

- We confirm that there are no records in our current database of any fuel storage tanks at the subject address(es).

This is not a confirmation that there are no records in the archives. For a further search in our archives, please submit an application for release of public information (PI Form) through TSSA's new Service Prepayment Portal. The associated fee must be paid via credit card (Visa or MasterCard) through a secure site.

Please follow the steps below to access the new application(s) and Service Prepayment Portal:

1. Click Release of Public Information - TSSA and click "need a copy of a document";
2. Select the appropriate application, download it and complete it in full; and
3. Proceed to page 3 of the application and click the link TSSA Service Prepayment Portal under payment options (the link will take you the secure site to pay for the release via credit card).

Accessing the Service Prepayment Portal:

1. Select new or existing customer (*if you are an existing customer, you will need your account # & postal code to access your account);
2. Select the program area: AD (Amusement Devices), BPV (Boilers and Pressure Vessels), ED (Elevating Devices), FS (Fuels Services), OE (Operating Engineers) or SKI (Ski Lifts) and click continue;
3. Enter the application form number (obtained from bottom left corner of application form) and click continue; When selecting the application form number from the drop-down menu, please make sure you select the application that begins with "PI" (i.e. PI-FS, PI-BPV etc.);
4. Complete the primary contact information section;
5. Complete the fees section;
6. Upload your completed application; and
7. Upload supporting documents (if required) and click continue.

Once all steps have been successfully completed, you will receive your receipt via email.

Questions? Please contact TSSA's Public Information Release team at publicinformationsservices@tssa.org.

Although TSSA believes the information provided pursuant to your request is accurate, please note that TSSA does not warrant this information in any way whatsoever.

Kind Regards,
Sherees



Public Information Agent

Facilities and Business Services

345 Carlingview Drive

Toronto, Ontario M9W 6N9

Tel: +1-416-734-6222 | Fax: +1-416-734-3568 | E-Mail: publicinformationservices@tssa.org

www.tssa.org



From: Joshua Dempsey <JDempsey@patersongroup.ca>
Sent: August 17, 2022 2:42 PM
To: Public Information Services <publicinformationservices@tssa.org>
Subject: Search Records Request (PE4822)

[CAUTION]: This email originated outside the organisation.
Please do not click links or open attachments unless you recognise the source of this email and know the content is safe.

Good afternoon,

Could you please complete a search of your records for **underground/aboveground storage tanks, historical spills, or other incidents/infractions** for the following addresses in Ottawa, Ontario:

Laurier Avenue West: 140, 141, 150, 160, 161
Gloucester Street: 31
Elgin Street: 100, 160
Slater Street: 66, 84

Cheers,



JOSHUA DEMPSEY, B.Sc.
JUNIOR ENVIRONMENTAL INSPECTOR
TEL: (613) 226-7381 ext. 108
DIRECT: (613) 696-9613
9 AURIGA DRIVE
OTTAWA ON K2E 7T9
patersongroup.ca

EXPLORE THE POSSIBILITIES WITH US AND VISIT OUR REFRESHED WEBSITE TODAY.

This electronic message and any attached documents are intended only for the named recipients. This communication from the Technical Standards and Safety Authority may contain information that is privileged, confidential or otherwise protected from disclosure and it must not be disclosed, copied, forwarded or distributed without authorization. If you have received this message in error, please notify the sender immediately and delete the original message.



File Number: D06-03-22-0133

September 28, 2022

Joshua Dempsey
Paterson Group
9 Auriga Drive
Sent via email [jdempsey@patersongroup.ca]

Dear Joshua Dempsey,

**Re: Information Request
150 Laurier Ave W, Ottawa, Ontario (“Subject Property”)**

Internal Department Circulation:

The Planning, Infrastructure and Economic Development Department has the following information in response to your request for information regarding the Subject Property:

- No information was returned on the Subject Property from Departmental circulation.

Documents Provided:

HLUI Summary Report and HLUI Map

The HLUI Summary Report Excel spreadsheet identifies HLUI area, point and line features within 250 metres of the Subject Property, as shown on the provided HLUI Map PDF. Within 500 metres of the Subject Property, landfills and Environmental Risk Management Area (ERMA) are also identified if applicable.

Additional information may be obtained by contacting:

Ontario’s Environmental Registry

The Environmental Registry found at <https://ero.ontario.ca/> contains "public notices" about environmental matters being proposed by all government ministries covered by the Environmental Bill of Rights. The public notices may contain information about proposed new laws, regulations, policies and programs or about proposals to change or eliminate existing ones. By using key words i.e. name of proponent/owner and the address one can ascertain if there is any information on the proponent and address under the following categories: Ministry, keywords, notice types, Notice Status, Acts, Instruments and published date (all years).

The Ontario Land Registry Office

Registration of real property is recorded in the Ontario Land Registry Office through the Land Titles Act or the Registry Act. Documents relating to title and other agreements that may affect your property are available to the public for a fee. It is recommended that a property search at the Land Registry Office be included in any investigation as to the historic use of your property. The City of Ottawa cannot comment on any documents to which it is not a party.

Court House
161 Elgin Street 4th Floor
Ottawa ON K2P 2K1
Tel: (613) 239-1230
Fax: (613) 239-1422

Please note, as per the HLUI Disclaimer, that the information contained in the HLUI database has been compiled from publicly available records and other sources of information. The HLUI may contain erroneous information given that the records used as sources of information may be flawed. For instance, changes in municipal addresses over time may introduce error. Accordingly, all information from the HLUI database is provided on an “as is” basis with no representation or warranty by the City with respect to the information’s accuracy or exhaustiveness in responding to the request.

Furthermore, the HLUI database and the results of this search in no way confirm the presence or absence of contamination or pollution of any kind. This information is provided on the assumption that it will not be relied upon by any person for any purpose whatsoever. The City of Ottawa denies all liability to any persons attempting to rely on any information provided from the HLUI database.

Please note that in responding to your request, the City of Ottawa does not guarantee or comment on the environmental condition of the Subject Property. You may wish to contact the Ontario Ministry of Environment and Climate Change for additional information.

If you have any further questions or comments, please contact HLUI@ottawa.ca.

Sincerely,

Steven Payne
Student Planner

Per:

Michael Boughton, MCIP, RPP
Senior Planner
Development Review East

Planning Services
Planning, Infrastructure and Economic Development Department

MB / SP

Enclosures: (2)

1. HLUI Map
2. HLUI Summary Report

cc: File no. D06-03-22-0133



DATABASE REPORT

Project Property: *Phase I ESA
150 Laurier Avenue West
Ottawa ON K1P 5J4*

Project No: *PE4822*

Report Type: *Standard Report*

Order No: *20191204015*

Requested by: *Paterson Group Inc.*

Date Completed: *December 6, 2019*

Table of Contents

Table of Contents.....	2
Executive Summary.....	3
Executive Summary: Report Summary.....	4
Executive Summary: Site Report Summary - Project Property.....	6
Executive Summary: Site Report Summary - Surrounding Properties.....	7
Executive Summary: Summary By Data Source.....	50
Map.....	102
Aerial.....	103
Topographic Map.....	104
Detail Report.....	105
Unplottable Summary.....	357
Unplottable Report.....	361
Appendix: Database Descriptions.....	385
Definitions.....	394

Notice: IMPORTANT LIMITATIONS and YOUR LIABILITY

Reliance on information in Report: This report DOES NOT replace a full Phase I Environmental Site Assessment but is solely intended to be used as a database review of environmental records.

License for use of information in Report: No page of this report can be used without this cover page, this notice and the project property identifier. The information in Report(s) may not be modified or re-sold.

Your Liability for misuse: Using this Service and/or its reports in a manner contrary to this Notice or your agreement will be in breach of copyright and contract and ERIS may obtain damages for such mis-use, including damages caused to third parties, and gives ERIS the right to terminate your account, rescind your license to any previous reports and to bar you from future use of the Service.

No warranty of Accuracy or Liability for ERIS: The information contained in this report has been produced by ERIS Information Limited Partnership ("ERIS") using various sources of information, including information provided by Federal and Provincial government departments. The report applies only to the address and up to the date specified on the cover of this report, and any alterations or deviation from this description will require a new report. This report and the data contained herein does not purport to be and does not constitute a guarantee of the accuracy of the information contained herein and does not constitute a legal opinion nor medical advice. Although ERIS has endeavored to present you with information that is accurate, ERIS disclaims, any and all liability for any errors, omissions, or inaccuracies in such information and data, whether attributable to inadvertence, negligence or otherwise, and for any consequences arising therefrom. Liability on the part of ERIS is limited to the monetary value paid for this report.

Trademark and Copyright: You may not use the ERIS trademarks or attribute any work to ERIS other than as outlined above. This Service and Report(s) are protected by copyright owned by ERIS Information Limited Partnership. Copyright in data used in the Service or Report(s) (the "Data") is owned by ERIS or its licensors. The Service, Report(s) and Data may not be copied or reproduced in whole or in any substantial part without prior written consent of ERIS.

Executive Summary

Property Information:

Project Property: *Phase I ESA
150 Laurier Avenue West Ottawa ON K1P 5J4*

Project No: *PE4822*

Coordinates:

Latitude: *45.420569*
Longitude: *-75.693815*
UTM Northing: *5,029,906.06*
UTM Easting: *445,718.31*
UTM Zone: *UTM Zone 18T*

Elevation: *236 FT
71.79 M*

Order Information:

Order No: *20191204015*
Date Requested: *December 4, 2019*
Requested by: *Paterson Group Inc.*
Report Type: *Standard Report*

Historical/Products:

Executive Summary: Report Summary

<i>Database</i>	<i>Name</i>	<i>Searched</i>	<i>Project Property</i>	<i>Within 0.25 km</i>	<i>Total</i>
AAGR	<i>Abandoned Aggregate Inventory</i>	Y	0	0	0
AGR	<i>Aggregate Inventory</i>	Y	0	0	0
AMIS	<i>Abandoned Mine Information System</i>	Y	0	0	0
ANDR	<i>Anderson's Waste Disposal Sites</i>	Y	0	0	0
AST	<i>Aboveground Storage Tanks</i>	Y	0	0	0
AUWR	<i>Automobile Wrecking & Supplies</i>	Y	0	0	0
BORE	<i>Borehole</i>	Y	0	10	10
CA	<i>Certificates of Approval</i>	Y	1	23	24
CDRY	<i>Dry Cleaning Facilities</i>	Y	0	0	0
CFOT	<i>Commercial Fuel Oil Tanks</i>	Y	0	0	0
CHEM	<i>Chemical Register</i>	Y	0	0	0
CNG	<i>Compressed Natural Gas Stations</i>	Y	0	0	0
COAL	<i>Inventory of Coal Gasification Plants and Coal Tar Sites</i>	Y	0	0	0
CONV	<i>Compliance and Convictions</i>	Y	0	1	1
CPU	<i>Certificates of Property Use</i>	Y	0	0	0
DRL	<i>Drill Hole Database</i>	Y	0	0	0
EASR	<i>Environmental Activity and Sector Registry</i>	Y	0	8	8
EBR	<i>Environmental Registry</i>	Y	0	9	9
ECA	<i>Environmental Compliance Approval</i>	Y	0	26	26
EEM	<i>Environmental Effects Monitoring</i>	Y	0	0	0
EHS	<i>ERIS Historical Searches</i>	Y	0	62	62
EIIS	<i>Environmental Issues Inventory System</i>	Y	0	0	0
EMHE	<i>Emergency Management Historical Event</i>	Y	0	0	0
EPAR	<i>Environmental Penalty Annual Report</i>	Y	0	0	0
EXP	<i>List of Expired Fuels Safety Facilities</i>	Y	0	0	0
FCON	<i>Federal Convictions</i>	Y	0	0	0
FCS	<i>Contaminated Sites on Federal Land</i>	Y	0	0	0
FED TANKS	<i>Federal Identification Registry for Storage Tank Systems (FIRSTS)</i>	Y	0	0	0
FOFT	<i>Fisheries & Oceans Fuel Tanks</i>	Y	0	0	0
FST	<i>Fuel Storage Tank</i>	Y	0	0	0
FSTH	<i>Fuel Storage Tank - Historic</i>	Y	0	0	0
GEN	<i>Ontario Regulation 347 Waste Generators Summary</i>	Y	7	257	264
GHG	<i>Greenhouse Gas Emissions from Large Facilities</i>	Y	0	0	0
HINC	<i>TSSA Historic Incidents</i>	Y	0	0	0
IAFT	<i>Indian & Northern Affairs Fuel Tanks</i>	Y	0	0	0
INC	<i>Fuel Oil Spills and Leaks</i>	Y	0	2	2

Database	Name	Searched	Project Property	Within 0.25 km	Total
LIMO	Landfill Inventory Management Ontario	Y	0	0	0
MINE	Canadian Mine Locations	Y	0	0	0
MNR	Mineral Occurrences	Y	0	1	1
NATE	National Analysis of Trends in Emergencies System (NATES)	Y	0	0	0
NCPL	Non-Compliance Reports	Y	0	0	0
NDFT	National Defense & Canadian Forces Fuel Tanks	Y	0	0	0
NDSP	National Defense & Canadian Forces Spills	Y	0	0	0
NDWD	National Defence & Canadian Forces Waste Disposal Sites	Y	0	0	0
NEBI	National Energy Board Pipeline Incidents	Y	0	0	0
NEBP	National Energy Board Wells	Y	0	0	0
NEES	National Environmental Emergencies System (NEES)	Y	0	0	0
NPCB	National PCB Inventory	Y	0	5	5
NPRI	National Pollutant Release Inventory	Y	0	14	14
OGWE	Oil and Gas Wells	Y	0	0	0
OOGW	Ontario Oil and Gas Wells	Y	0	1	1
OPCB	Inventory of PCB Storage Sites	Y	0	1	1
ORD	Orders	Y	0	0	0
PAP	Canadian Pulp and Paper	Y	0	2	2
PCFT	Parks Canada Fuel Storage Tanks	Y	0	0	0
PES	Pesticide Register	Y	0	1	1
PINC	Pipeline Incidents	Y	0	1	1
PRT	Private and Retail Fuel Storage Tanks	Y	0	0	0
PTTW	Permit to Take Water	Y	0	1	1
REC	Ontario Regulation 347 Waste Receivers Summary	Y	0	0	0
RSC	Record of Site Condition	Y	0	3	3
RST	Retail Fuel Storage Tanks	Y	0	0	0
SCT	Scott's Manufacturing Directory	Y	0	57	57
SPL	Ontario Spills	Y	0	43	43
SRDS	Wastewater Discharger Registration Database	Y	0	0	0
TANK	Anderson's Storage Tanks	Y	0	0	0
TCFT	Transport Canada Fuel Storage Tanks	Y	0	0	0
VAR	Variances for Abandonment of Underground Storage Tanks	Y	0	1	1
WDS	Waste Disposal Sites - MOE CA Inventory	Y	0	0	0
WDSH	Waste Disposal Sites - MOE 1991 Historical Approval Inventory	Y	0	0	0
WWIS	Water Well Information System	Y	0	12	12
Total:			8	541	549

Executive Summary: Site Report Summary - Project Property

<i>Map Key</i>	<i>DB</i>	<i>Company/Site Name</i>	<i>Address</i>	<i>Dir/Dist (m)</i>	<i>Elev diff (m)</i>	<i>Page Number</i>
1	CA	METRONET COMMUNICATIONS CORP.	150 LAURIER AVENUE WEST OTTAWA ON K1P 5J4	-/0.0	0.00	10
1	GEN	MTS Allstream	150 Laurier Ave West Ottawa ON	-/0.0	0.00	105
1	GEN	Allstream	150 Laurier Ave West Ottawa ON	-/0.0	0.00	105
1	GEN	Allstream	150 Laurier Ave West Ottawa ON K1P 5J4	-/0.0	0.00	105
1	GEN	Zayo Canada	150 Laurier Ave West Ottawa ON K1P 5J4	-/0.0	0.00	106
1	GEN	Allstream	150 Laurier Ave West Ottawa ON K1P 5J4	-/0.0	0.00	106
1	GEN	Zayo Canada	150 Laurier Ave West Ottawa ON K1P 5J4	-/0.0	0.00	106
1	GEN	Zayo Canada	150 Laurier Ave West Ottawa ON K1P 5J4	-/0.0	0.00	107

Executive Summary: Site Report Summary - Surrounding Properties

<i>Map Key</i>	<i>DB</i>	<i>Company/Site Name</i>	<i>Address</i>	<i>Dir/Dist (m)</i>	<i>Elev Diff (m)</i>	<i>Page Number</i>
2	SPL	City of Ottawa	162 Laurier ave west Ottawa ON	SW/41.2	1.78	107
3	EASR	MORGUARD ELGIN LIMITED	150 ELGIN STREET OTTAWA ON K2P 1L4	SE/43.3	0.00	107
3	EASR	MORGUARD ELGIN LIMITED	150 ELGIN STREET OTTAWA ON K2P 1L4	SE/43.3	0.00	108
3	ECA	Morguard Elgin Limited	150 Elgin St Ottawa ON L5B 1M3	SE/43.3	0.00	108
3	ECA	Morguard Investments Limited	150 Elgin St Ottawa ON L5B 1M3	SE/43.3	0.00	108
3	GEN	Dr Norma Faycal, Dentistry Professional Corporatio	150 Elgin street, Unit 104 Ottawa ON K2P 1L4	SE/43.3	0.00	108
3	GEN	Morguard Investment Building Maintenance	150 Elgin Street Ottawa ON K2P 1L4	SE/43.3	0.00	109
3	GEN	Morguard Investment Building Maintenance	150 Elgin Street Ottawa ON K2P 1L4	SE/43.3	0.00	109
3	GEN	Dr Norma Faycal, Dentistry Professional Corporatio	150 Elgin street, Unit 104 Ottawa ON K2P 1L4	SE/43.3	0.00	109
4	EHS		141 Laurier Avenue West Ottawa ON K1P 5J3	NNW/46.1	1.14	110
4	GEN	GILLIN ENGINEERING & CONSTRUCTION LTD.	141 Laurier Ave W. Ottawa ON K1P 5J3	NNW/46.1	1.14	110
4	SCT	AGRICULTURAL INSTITUTE CANADA	141 LAURIER AVE W SUITE 1112 OTTAWA ON K1P 5J3	NNW/46.1	1.14	110

Map Key	DB	Company/Site Name	Address	Dir/Dist (m)	Elev Diff (m)	Page Number
4	SCT	NELLCOR PURITAN BENNETT	141 Laurier Ave W Suite 700 Ottawa ON K1P 5J3	NNW/46.1	1.14	111
4	SCT	Agricultural Institute of Canada	141 Laurier Ave W Suite 1112 Ottawa ON K1P 5J3	NNW/46.1	1.14	111
4	SCT	Cdn Psychological Assn	141 Laurier Ave W Suite 702 Ottawa ON K1P 5J3	NNW/46.1	1.14	111
4	SCT	gordongroup	141 Laurier Ave W Ottawa ON K1P 5J3	NNW/46.1	1.14	111
4	SCT	CPA / APC	141 Laurier Ave W Suite 701 Ottawa ON K1P 5J3	NNW/46.1	1.14	112
5	BORE		ON	NE/48.5	-0.13	112
6	MNR	DH OT-2	ON	SE/58.2	0.66	114
7	GEN	NATIONAL CAPITAL COMMISSION	NCC PHOTOGRAPHIC UNIT 161 LAURIER AVE. W. OTTAWA ON K1P 6J6	WNW/62.7	2.08	114
7	GEN	NATIONAL CAPITAL COMMISSION 28-409	NCC PHOTOGRAPHIC UNIT 161 LAURIER AVE. W. OTTAWA ON K1P 6J6	WNW/62.7	2.08	114
7	GEN	NATIONAL CAPITAL (OUT OF BUSINESS)	NCC PHOTOGRAPHIC UNIT 161 LAURIER AVENUE WEST OTTAWA ON K1P 6J6	WNW/62.7	2.08	115
7	GEN	NATIONAL CAPITAL COMMISSION	NCC PHOTOGRAPHIC UNIT 161 LAURIER AVE. WEST OTTAWA ON K1P 6J6	WNW/62.7	2.08	115
7	GEN	NATIONAL CAPITAL COMMISSION	(SEE & USE ON0128803) 161 LAURIER AVE. WEST OTTAWA ON K1P 6J6	WNW/62.7	2.08	115

Map Key	DB	Company/Site Name	Address	Dir/Dist (m)	Elev Diff (m)	Page Number
7	GEN	NATIONAL CAPITAL COMMISSION 28-409	(SEE & USE ON0128803) 161 LAURIER AVE. WEST OTTAWA ON K1P 6J6	WNW/62.7	2.08	115
7	GEN	BIG PICTURE PHOTOFINISHING	161 LAURIER AVENUE WEST OTTAWA ON K1P 5J2	WNW/62.7	2.08	116
7	NPCB	NATIONAL CAPITAL COMMISSION	161 LAURIER AVE. WEST; GREENBELT, 80 BAYVIEW OTTAWA ON K1P 6J6	WNW/62.7	2.08	116
7	SPL		161 Laurier Ave West Ottawa ON	WNW/62.7	2.08	116
8	EHS		170 Laurier Avenue West Ottawa ON K1P 5V5	SW/73.3	2.05	117
8	EHS		170 Laurier Ave West Ottawa ON Ottawa ON K1P 5V5	SW/73.3	2.05	117
8	INC		170 LAURIER AVENUE, OTTAWA ON	SW/73.3	2.05	117
8	SCT	Inuit Today Newsletter	170 Laurier Ave W Suite 510 Ottawa ON K1P 5V5	SW/73.3	2.05	118
8	SCT	Fisheries Council of Canada	170 Laurier Ave W Suite 900 Ottawa ON K1P 5V5	SW/73.3	2.05	118
8	SCT	ATCO Structures & Logistics	170 Laurier Ave W Suite 100 Ottawa ON K1P 5V5	SW/73.3	2.05	119
8	SPL		170 Laurier Ave. Ottawa ON	SW/73.3	2.05	119
9	EHS		100 Elgin Street Ottawa ON K1P 5K8	N/75.3	0.08	119
9	GEN	LORD ELGIN HOTEL	100 ELGIN STREET OTTAWA ON K1P 5K8	N/75.3	0.08	120

Map Key	DB	Company/Site Name	Address	Dir/Dist (m)	Elev Diff (m)	Page Number
10	EBR	Morguard Investments Limited	150 Elgin Street Ottawa K2P 1L4 CITY OF OTTAWA ON	E/77.0	0.08	120
10	ECA	Morguard Investments Limited	150 Elgin St Ottawa ON K2P 1L4	E/77.0	0.08	120
10	GEN	Dr Norma Faycal, Dentistry Professional Corporatio	150 Elgin street, Unit 104 Ottawa ON K2P 1L4	E/77.0	0.08	121
10	GEN	Dr Norma Faycal, Dentistry Professional Corporatio	150 Elgin street, Unit 104 Ottawa ON K2P 1L4	E/77.0	0.08	121
11	EHS		170 Laurier Ave W Ottawa ON K1P5V5	SW/78.9	2.05	121
12	SPL	O.C. TRANSP0	ELGIN ST NORTHBOUND, AT LAURIER MOTOR VEHICLE (OPERATING FLUID) OTTAWA CITY ON	NE/86.1	-0.95	121
12	SPL		intersection of Laurier and Elgin Ottawa ON	NE/86.1	-0.95	122
13	EHS		151 Metcalfe St Ottawa ON K2P1N8	SSW/88.0	2.05	122
13	GEN	Morguard Investments Limited	151 Metcalfe St Ottawa ON L3Z3J2	SSW/88.0	2.05	123
14	GEN	LAFFARGE CANADA INC. (IMIS)	FRANCON DIV., C.2 LOT 12, 13 GLOUCESTER P.O. BOX 8464 OTTAWA ON K1G 3K2	ESE/92.7	0.08	123
14	GEN	LAFFARGE CANADA INC. (IMIS) 00-000	FRANCON DIV., C.2 LOT 12, 13 GLOUCESTER P.O. BOX 8464 OTTAWA ON K1G 3K2	ESE/92.7	0.08	123
15	CA	Gillin Engineering and Construction Ltd.	123 Metcalfe Street Ottawa ON K1P 5L9	W/93.1	3.12	123
16	OOGW	Lord Elgin Hotel Well	Nepean ON	N/94.1	0.12	124

Map Key	DB	Company/Site Name	Address	Dir/Dist (m)	Elev Diff (m)	Page Number
			Licence No: N000084			
17	EBR	20 VIC MANAGEMENT INC./SOCIETE DE GESTION 20 VIC INC.	66 SLATER Street OTTAWA Toronto K1P 5H1 CITY OF OTTAWA ON	NNW/94.3	1.78	125
17	ECA	CUSHMAN & WAKEFIELD ASSET SERVICES INC./ SERVICES D'ACTIFS CUSHMAN ET WAKEFIELD	INC. 66 SLATER ST OTTAWA ON K1P 5H1	NNW/94.3	1.78	126
17	ECA	CUSHMAN & WAKEFIELD ASSET SERVICES ULC/SERVICES D'ACTIFS CUSHMAN ET WAKEFIELD	SRI 66 SLATER ST OTTAWA ON K1P 5H1	NNW/94.3	1.78	126
17	EHS		66 Slater Street Ottawa ON	NNW/94.3	1.78	126
17	EHS		66 Slater Street Ottawa ON K1P 5H1	NNW/94.3	1.78	127
17	EHS		66 Slater St Ottawa ON K1A0P4	NNW/94.3	1.78	127
17	EHS		66 Slater St Ottawa ON K1P5H1	NNW/94.3	1.78	127
17	GEN	PACIFIC INTERNATIONAL EQUITIES CORP.	66 SLATER STREET MECHANICAL ROOM OTTAWA ON K1P 5H1	NNW/94.3	1.78	127
17	GEN	PACIFIC INTERNATIONAL EQUITIES CORP.	MECHANICAL ROOM 66 SLATER STREET OTTAWA ON K1P 5H1	NNW/94.3	1.78	128
17	GEN	PACIFIC INTERNATIONAL EQUITIES CORP.	MECHANICAL ROOMS 66 SLATER STREET OTTAWA ON K1P 5H1	NNW/94.3	1.78	128
17	SCT	CPAD TECHNOLOGY INC.	66 SLATER ST FLOOR 6 OTTAWA ON K1P 5H1	NNW/94.3	1.78	128
17	SPL	City of Ottawa	66 Slater Street Ottawa ON	NNW/94.3	1.78	129

Map Key	DB	Company/Site Name	Address	Dir/Dist (m)	Elev Diff (m)	Page Number
17	SPL	OC Transpo Bus Services Ottawa<UNOFFICIAL>	66 Slater St Ottawa ON	NNW/94.3	1.78	129
17	SPL	City of Ottawa	66 Slater St. Ottawa ON	NNW/94.3	1.78	130
18	ECA	Gillin Engineering and Construction Ltd.	123 Metcalfe Street Ottawa ON K1P 5J3	W/94.6	3.12	130
19	CA	R.M. OF OTTAWA-CARLETON	ELGIN ST./GLOUCESTER ST. OTTAWA CITY ON	ESE/98.1	0.08	130
20	GEN	Hydro One Networks Inc.	Slater Transformer Station 84 Slater Street Ottawa ON K1A 2P4	NW/101.1	2.33	131
20	GEN	Hydro One Networks Inc.	Slater Transformer Station 84 Slater Street Ottawa ON K1A 2P4	NW/101.1	2.33	131
20	GEN	Hydro One Networks Inc.	Slater Transformer Station 84 Slater Street Ottawa ON K1A 2P4	NW/101.1	2.33	131
20	GEN	Hydro One Networks Inc.	Slater Transformer Station 84 Slater Street Ottawa ON	NW/101.1	2.33	131
20	GEN	Hydro One Networks Inc.	Slater Transformer Station 84 Slater Street Ottawa ON K1A 2P4	NW/101.1	2.33	132
20	GEN	Hydro One Networks Inc.	Slater Transformer Station 84 Slater Street Ottawa ON K1A 2P4	NW/101.1	2.33	132
20	GEN	Hydro One Networks Inc.	Slater Transformer Station 84 Slater Street Ottawa ON K1A 2P4	NW/101.1	2.33	132
20	GEN	Hydro One Networks Inc.	Slater Transformer Station 84 Slater Street Ottawa ON K1A 2P4	NW/101.1	2.33	133
20	GEN	Hydro One Networks Inc.	Slater Transformer Station 84 Slater Street Ottawa ON K1A 2P4	NW/101.1	2.33	133

Map Key	DB	Company/Site Name	Address	Dir/Dist (m)	Elev Diff (m)	Page Number
21	GEN	Bell	160 Elgin St Ottawa ON K1A 0W9	SSE/107.3	1.08	133
21	GEN	160 ELGIN REIT	160 ELGIN STREET, SUITE 1500 OTTAWA ON K2P-2P7	SSE/107.3	1.08	134
21	GEN	Rexall Pharmacy Group Ltd.	160 Elgin Street #20 Ottawa ON K2P2C4	SSE/107.3	1.08	135
22	SPL		151 Elgin St Ottawa ON	E/107.9	0.08	135
23	CA	NEXACOR REALTY MANAGEMENT INC., BELL	160 ELGIN STREET OTTAWA CITY ON	SSE/111.1	1.08	136
23	CA	3176461 CANADA INC., NEXACOR REALTY	160 ELGIN STREET OTTAWA CITY ON	SSE/111.1	1.08	136
23	CA	Specialty Transportation Services of Ontario, Inc.	160 Elgin Street Ottawa ON	SSE/111.1	1.08	136
23	CA	160 Elgin Portfolio Inc.	160 Elgin Street Ottawa ON	SSE/111.1	1.08	136
23	ECA	Specialty Transportation Services of Ontario, Inc.	160 Elgin Street Ottawa ON K1P 1C3	SSE/111.1	1.08	137
23	ECA	160 Elgin Portfolio Inc.	160 Elgin Street Ottawa ON M3K 1N4	SSE/111.1	1.08	137
23	EHS		160 Elgin Street Ottawa ON	SSE/111.1	1.08	137
23	EHS		160 Rue Elgin Ottawa ON	SSE/111.1	1.08	138
23	GEN	XEROX BUSINESS SERVICES	BELL CANADA BUILDING 160 ELGIN STREET, ROOM 97 OTTAWA ON K2P 2C4	SSE/111.1	1.08	138

<i>Map Key</i>	<i>DB</i>	<i>Company/Site Name</i>	<i>Address</i>	<i>Dir/Dist (m)</i>	<i>Elev Diff (m)</i>	<i>Page Number</i>
23	GEN	XEROX CANADA LTD	BELL CANADA BUILDING 160 ELGIN STREET, ROOM 97 OTTAWA ON K2P 2C4	SSE/111.1	1.08	138
23	GEN	BELL CANADA	ADMINISTRATIVE SERVICES 160 ELGIN F3 OTTAWA ON K1J 3T4	SSE/111.1	1.08	138
23	GEN	BELL CANADA	ADMINISTRATIVE SERVICES 3RD FLOOR-160 ELGIN ST. OTTAWA ON K1G 3J4	SSE/111.1	1.08	139
23	GEN	BELL CANADA	160 ELGIN STREET OTTAWA ON K2P 2C4	SSE/111.1	1.08	139
23	GEN	BELL CANADA 05-191	ADMINISTRATIVE SERVICES 3RD FLOOR-160 ELGIN ST. OTTAWA ON K1G 3J4	SSE/111.1	1.08	140
23	GEN	BELL CANADA 05-191	160 ELGIN STREET OTTAWA ON K2P 2C4	SSE/111.1	1.08	141
23	GEN	KARA-FOTO 1 HOUR LAB	160 ELGIN STREET OTTAWA ON K2P 2C4	SSE/111.1	1.08	141
23	GEN	MEDICAL ARTS DESPENSARY OF OTTAWA	160 ELGIN STREET OTTAWA ON K2P 2C4	SSE/111.1	1.08	141
23	GEN	SITQ IMMOBILIER	160 ELGIN STREET, 16TH FLOOR OTTAWA ON K2P 2P7	SSE/111.1	1.08	142
23	GEN	160 ELGIN REIT	160 ELGIN STREET, SUITE 1500 OTTAWA ON K2P-2P7	SSE/111.1	1.08	142
23	GEN	MEDICAL ARTS DISPENSARY OF OTTAWA (2003) LTD.	160 ELGIN STREET OTTAWA ON	SSE/111.1	1.08	143
23	GEN	MEDICAL ARTS DISPENSARY OF OTTAWA (2003) LTD.	160 ELGIN STREET OTTAWA ON	SSE/111.1	1.08	143

<i>Map Key</i>	<i>DB</i>	<i>Company/Site Name</i>	<i>Address</i>	<i>Dir/Dist (m)</i>	<i>Elev Diff (m)</i>	<i>Page Number</i>
23	GEN	BELL CANADA	160 ELGIN ST OTTAWA ON	SSE/111.1	1.08	144
23	GEN	160 ELGIN REIT	160 ELGIN STREET, SUITE 1500 OTTAWA ON	SSE/111.1	1.08	144
23	GEN	LCI Medical Clinic and Spa	160 Elgin St. Place Bell, Main Floor Ottawa ON K2P2P7	SSE/111.1	1.08	145
23	GEN	BELL CANADA	160 ELGIN ST OTTAWA ON	SSE/111.1	1.08	145
23	GEN	160 ELGIN REIT	160 ELGIN STREET, SUITE 1500 OTTAWA ON	SSE/111.1	1.08	145
23	GEN	160 ELGIN REIT	160 ELGIN STREET, SUITE 1500 OTTAWA ON	SSE/111.1	1.08	146
23	GEN	160 ELGIN REIT	160 ELGIN STREET, SUITE 1500 OTTAWA ON K2P-2P7	SSE/111.1	1.08	147
23	GEN	160 ELGIN REIT	160 ELGIN STREET, SUITE 1500 OTTAWA ON	SSE/111.1	1.08	148
23	GEN	MEDICAL ARTS DISPENSARY OF OTTAWA (2003) LTD.	160 ELGIN STREET OTTAWA ON	SSE/111.1	1.08	149
23	GEN	160 ELGIN REIT	160 ELGIN STREET, SUITE 1500 OTTAWA ON K2P-2P7	SSE/111.1	1.08	149
23	GEN	160 ELGIN REIT	160 ELGIN STREET, SUITE 1500 OTTAWA ON K2P-2P7	SSE/111.1	1.08	150
23	GEN	Dr Norma Faycal, Dentistry Professional Corporatio	160 Elgin Street, Unit 18 Ottawa ON K2P 2P7	SSE/111.1	1.08	151
23	GEN	MEDICAL ARTS DISPENSARY OF OTTAWA (2003) LTD.	160 ELGIN STREET OTTAWA ON K2P 2P7	SSE/111.1	1.08	151

Map Key	DB	Company/Site Name	Address	Dir/Dist (m)	Elev Diff (m)	Page Number
23	GEN	160 ELGIN REIT	160 ELGIN STREET, SUITE 1500 OTTAWA ON K2P-2P7	SSE/111.1	1.08	151
23	GEN	MEDICAL ARTS DISPENSARY OF OTTAWA (2003) LTD.	160 ELGIN STREET OTTAWA ON K2P 2P7	SSE/111.1	1.08	152
23	GEN	Dr Norma Faycal, Dentistry Professional Corporatio	160 Elgin Street, Unit 18 Ottawa ON K2P 2P7	SSE/111.1	1.08	153
23	GEN	160 ELGIN REIT	160 ELGIN STREET, SUITE 1500 OTTAWA ON K2P-2P7	SSE/111.1	1.08	153
23	GEN	Rexall Pharmacy Group Ltd.	160 Elgin Street #20 Ottawa ON K2P2C4	SSE/111.1	1.08	154
23	GEN	Bell	160 Elgin St Ottawa ON K1A 0W9	SSE/111.1	1.08	154
23	NPCB	BELL CANADA	160 ELGIN ST. OTTAWA ON K2P 2C4	SSE/111.1	1.08	155
23	NPCB	BELL CANADA	160 ELGIN STREET SITE DECOMMISSIONED; 160 ELGIN STREET OTTAWA ON K1G 3J4	SSE/111.1	1.08	155
23	NPCB	BELL CANADA	160 ELGIN ST OTTAWA ON K1G 3J4	SSE/111.1	1.08	155
23	NPCB	BELL CANADA	160 ELGIN STREET OTTAWA ON K1G 3J4	SSE/111.1	1.08	155
23	NPRI	H & R REIT	SUITE 1500 - 160 ELGIN STREET SUITE 1500 OTTAWA ON K2P2C4	SSE/111.1	1.08	155
23	NPRI	H & R REIT	SUITE 1500 - 160 ELGIN STREET SUITE 1500 OTTAWA ON K2P2C4	SSE/111.1	1.08	156
23	NPRI	H & R REIT	SUITE 1500 - 160 ELGIN STREET SUITE 1500 OTTAWA ON K2P2C4	SSE/111.1	1.08	157

<i>Map Key</i>	<i>DB</i>	<i>Company/Site Name</i>	<i>Address</i>	<i>Dir/Dist (m)</i>	<i>Elev Diff (m)</i>	<i>Page Number</i>
23	NPRI	H & R REIT	SUITE 1500 - 160 ELGIN STREET SUITE 1500 OTTAWA ON K2P2C4	SSE/111.1	1.08	157
23	NPRI	H & R REIT	SUITE 1500 - 160 ELGIN STREET SUITE 1500 OTTAWA ON K2P2C4	SSE/111.1	1.08	158
23	NPRI	H&R REAL ESTATE INVESTMENT TRUST	SUITE 1500 - 160 ELGIN STREET NOT AVAILABLE OTTAWA ON K2P2C4	SSE/111.1	1.08	159
23	NPRI	H&R REAL ESTATE INVESTMENT TRUST	SUITE 1500 - 160 ELGIN STREET NOT AVAILABLE OTTAWA ON K2P2C4	SSE/111.1	1.08	159
23	NPRI	H & R REIT	160 ELGIN Street SUITE 1500 OTTAWA ON K2P2C4	SSE/111.1	1.08	160
23	NPRI	H&R REAL ESTATE INVESTMENT TRUST	SUITE 1500 - 160 ELGIN STREET NOT AVAILABLE OTTAWA ON K2P2C4	SSE/111.1	1.08	162
23	OPCB	BELL CANADA - OTTAWA	160 ELGIN STREET OTTAWA CITY ON K2P 2P7	SSE/111.1	1.08	163
23	SPL	Canadian Waste Services Inc.	160 ELGIN ST., AT NEPEAN ST. ENTRANCE<UNOFFICIAL> Ottawa ON	SSE/111.1	1.08	163
23	SPL		Across from 160 Elgin St Ottawa ON	SSE/111.1	1.08	164
24	SPL	Proshred Security / Iron Mountain Canada<UNOFFICIAL>	Corner of Gloucester Road and Elgin Road Ottawa ON	E/112.3	0.08	164
25	CA	OTTAWA CITY	ELGIN ST/LAURIER ST/SLATER ST. OTTAWA CITY ON	NNE/114.7	-1.11	165
26	EHS		99 Metcalfe St Ottawa ON K1P6L7	WNW/122.1	3.78	165

Map Key	DB	Company/Site Name	Address	Dir/Dist (m)	Elev Diff (m)	Page Number
26	EHS		99 Metcalfe Street Ottawa Ontario Ottawa ON K1P	WNW/122.1	3.78	165
26	GEN	CANADA COUNCIL	99 METCALFE ST. OTTAWA ON K1P 5V8	WNW/122.1	3.78	165
26	GEN	CANADA (OUT OF BUS) 08-351	99 METCALFE ST. OTTAWA ON K1P 5V8	WNW/122.1	3.78	166
26	GEN	MORGUARD INVESTMENTS LTD.	99 METCALFE STREET OTTAWA ON	WNW/122.1	3.78	166
26	GEN	MORGUARD INVESTMENTS LTD.	99 METCALFE STREET OTTAWA ON	WNW/122.1	3.78	167
26	GEN	MORGUARD INVESTMENTS LTD.	99 METCALFE STREET OTTAWA ON	WNW/122.1	3.78	167
26	GEN	MORGUARD INVESTMENTS LTD.	99 METCALFE STREET OTTAWA ON	WNW/122.1	3.78	168
26	GEN	MORGUARD INVESTMENTS LTD.	99 METCALFE STREET OTTAWA ON	WNW/122.1	3.78	169
26	GEN	Dr. Esther Guiot and Assoc	99 metcalfe suite 104 ottawa ON K1P6L7	WNW/122.1	3.78	169
26	GEN	Modern Niagara Ottawa Inc	99 Metcalfe Ottawa ON K1P 6L7	WNW/122.1	3.78	169
26	GEN	Dr. Esther Guiot and Assoc	99 metcalfe suite 104 ottawa ON K1P6L7	WNW/122.1	3.78	170
26	GEN	Dr. Esther Guiot and Assoc	99 metcalfe suite 104 ottawa ON K1P6L7	WNW/122.1	3.78	170
26	GEN	The Downtown Dental Clinic	99 Metcalfe, unit 104 Ottawa ON K1P 6L7	WNW/122.1	3.78	170

Map Key	DB	Company/Site Name	Address	Dir/Dist (m)	Elev Diff (m)	Page Number
26	SCT	News Brief	99 Metcalfe St Suite 304 Ottawa ON K1P 6L7	WNW/122.1	3.78	171
27	EHS		150 Metcalfe Street Ottawa ON K2P 1P1	SW/125.6	3.00	171
27	EHS		150 Metcalfe Street Ottawa ON K2P 1P1	SW/125.6	3.00	171
27	EHS		150 Metcalfe Street Ottawa ON K2P 1P1	SW/125.6	3.00	171
27	EHS		150 Metcalfe Street Ottawa ON K2P 1P1	SW/125.6	3.00	171
27	EHS		150 Metcalfe Street Ottawa ON K2P 1P1	SW/125.6	3.00	171
27	EHS		150 Metcalfe Street Ottawa ON K2P 1P1	SW/125.6	3.00	172
27	GEN	CHIROPRACTIC HEALTH GROUP	150 METCALFE STREET, SUITE 2200 X-RAY ROOM OTTAWA ON K2P 1P1	SW/125.6	3.00	172
27	GEN	LITHWICK CORPORATION	150 METCALFE STREET OTTAWA ON K2P 1P1	SW/125.6	3.00	172
27	GEN	Metcalfe St. Chiropractic and Wellness Centre	150 METCALFE STREET, SUITE 2200 X-RAY ROOM OTTAWA ON K2P 1P1	SW/125.6	3.00	172
28	BORE		ON	SSE/129.8	1.08	173
29	EHS		Slater St Kent St Ottawa ON	NW/132.0	3.78	174
30	WWIS		ON Well ID: 7301139	ESE/132.7	0.09	175
31	GEN	OTTAWA HYDRO	88 SLATER STREET (SLATER SUBSTATION) C/O 3024 ALBION ROAD OTTAWA ON K1G 3S4	WNW/134.2	4.08	175

Map Key	DB	Company/Site Name	Address	Dir/Dist (m)	Elev Diff (m)	Page Number
31	GEN	OTTAWA HYDRO	88 SLATER STREET (SLATER SUBSTATION) C/O 3025 ALBION RD., BOX 8700 OTTAWA ON K1G 3S4	WNW/134.2	4.08	176
31	GEN	OTTAWA HYDRO	88 SLATER STREET SLATER SUBSTATION OTTAWA ON	WNW/134.2	4.08	176
31	GEN	OTTAWA HYDRO 29-081	88 SLATER STREET (SLATER SUBSTATION) C/O 3025 ALBION RD., BOX 8700 OTTAWA ON K1G 3S4	WNW/134.2	4.08	176
31	SPL	ONTARIO HYDRO	88 SLATER ST., ONTARIO HYDRO SUB-STATION. TRANSFORMER OTTAWA CITY ON	WNW/134.2	4.08	177
31	SPL	ONTARIO HYDRO	88 SLATER ST. TRANSFORMER OTTAWA CITY ON	WNW/134.2	4.08	177
31	SPL		88 Slater Street in Ottawa Ottawa ON	WNW/134.2	4.08	178
32	ECA	Her Majesty the Queen in Right of Ontario as Represented by the Minister of	Infrastructure 161 Elgin Street Ottawa ON M5G 2L5	E/138.7	0.08	178
32	EHS		161 Elgin Street Ottawa ON K2P 2K1	E/138.7	0.08	178
32	GEN	ONTARIO PROVINCIAL COURT HOUSE	161 ELGIN STREET OTTAWA ON K2P 2K1	E/138.7	0.08	179
32	GEN	ONTARIO PROVINCIAL COURT HOUSE	161 ELGIN STREET OTTAWA ON K2P 2K1	E/138.7	0.08	179
32	GEN	ONTARIO PROVINCIAL COURT HOUSE	161 ELGIN STREET OTTAWA ON K2P 2K1	E/138.7	0.08	179
32	SPL	City of Ottawa<UNOFFICIAL>	161 Elgin Street Ottawa ON	E/138.7	0.08	180
32	SPL	Hydro Ottawa Limited	161 Elgin Street Ottawa ON	E/138.7	0.08	180

Map Key	DB	Company/Site Name	Address	Dir/Dist (m)	Elev Diff (m)	Page Number
32	SPL	Her Majesty the Queen in Right of Ontario as Represented by MOI	161 Elgin Street Ottawa ON	E/138.7	0.08	181
33	BORE		ON	SE/140.1	0.06	181
34	EASR	CITY OF OTTAWA	120 METCALFE ST OTTAWA ON K1P 5M2	W/147.2	4.14	183
34	EHS		120 Metcalfe St Ottawa ON K1P5M2	W/147.2	4.14	183
34	GEN	OTTAWA PUBLIC LIBRARY	120 METCALFE STREET OTTAWA ON K1P 5M2	W/147.2	4.14	183
34	GEN	OTTAWA PUBLIC LIBRARY 29-245	120 METCALFE STREET OTTAWA ON K1P 5M2	W/147.2	4.14	183
35	BORE		ON	W/148.5	4.14	184
36	GEN	GVT. OF CAN-MUSEUMS, NATIONAL GALL	ELGIN & SLATER C/O 140 PROMENADE DU PORTAGE PHASE IV OTTAWA ON K1A 0M3	N/151.6	-0.61	185
36	GEN	GVT. OF CAN-MUSEUMS, NATIONAL GALLERY	ELGIN & SLATER C/O 140 PROMENADE DU PORTAGE PHASE IV OTTAWA ON K1A 0M3	N/151.6	-0.61	185
36	GEN	GVT. OF CAN. - MUSEUMS CANADA	NATIONAL GALLERY CONSERVATION DEPT. LORNE BLDG., ELGIN STREET AT SLATER OTTAWA ON K1A 0M8	N/151.6	-0.61	185
36	GEN	GVT. OF CAN. (OUT OF BUSSINESS)	NATIONAL GALLERY CONSERVATION DEPT. LORNE BLDG., ELGIN STREET AT SLATER OTTAWA ON K1A 0M8	N/151.6	-0.61	186
36	GEN	GVT. OF CAN. (OUT OF BUSSINESS) 18-219	NATIONAL GALLERY CONSERVATION DEPT. LORNE BLDG., ELGIN STREET AT SLATER OTTAWA ON K1A 0M8	N/151.6	-0.61	186

Map Key	DB	Company/Site Name	Address	Dir/Dist (m)	Elev Diff (m)	Page Number
36	GEN	NATIONAL MUSEUMS OF CAN(OUT OF BUSINESS)	NATIONAL GALLERY CONSERVATION DEPARTMENT LORNE BUILDING, ELGIN STREET AT SLATER OTTAWA ON K1A 0M8	N/151.6	-0.61	186
36	SPL	S. 21	Elgin and Slater Streets Ottawa ON	N/151.6	-0.61	186
37	EHS		70 Gloucester Street Ottawa ON K2P 0A2	SSW/152.9	3.08	187
38	GEN	Urbandale Corporation	100 METCALFE STREET OTTAWA ON K1P 5M1	W/153.6	4.14	187
38	SPL	OC Transpo Bus Service<UNOFFICIAL>	100 Metcalfe Street Ottawa ON	W/153.6	4.14	188
39	BORE		ON	S/153.9	2.08	188
40	BORE		ON	NE/154.6	-1.46	190
41	CA	The Cadillac Fairview Corporation Limited	191 Laurier Avenue West Ottawa ON K1P 1E7	W/155.0	4.14	191
41	CA	The Cadillac Fairview Corporation Limited	191 Laurier Avenue West Ottawa ON K1P 1E7	W/155.0	4.14	192
41	CA	The Cadillac Fairview Corporation Limited	191 Laurier Ave W Ottawa ON K1P 1E7	W/155.0	4.14	192
41	EBR	The Cadillac Fairview Corporation Limited	191 Laurier Avenue West Ottawa Ontario K1P 1E7 Ottawa ON	W/155.0	4.14	192
41	ECA	The Cadillac Fairview Corporation Limited	191 Laurier Avenue West Ottawa ON M5H 3R4	W/155.0	4.14	193

Map Key	DB	Company/Site Name	Address	Dir/Dist (m)	Elev Diff (m)	Page Number
41	ECA	The Cadillac Fairview Corporation Limited	191 Laurier Ave W Ottawa ON M5H 3R4	W/155.0	4.14	193
41	ECA	The Cadillac Fairview Corporation Limited	191 Laurier Avenue West Ottawa ON M5H 3R4	W/155.0	4.14	193
41	EHS		191 Laurier Avenue West Ottawa ON	W/155.0	4.14	193
41	EHS		191 Laurier Ave W Ottawa ON K1P1E7	W/155.0	4.14	194
41	GEN	CADILLAC FAIRVIEW CORPORATION	191 LAURIER AVENUE WEST P1 LEVEL OTTAWA ON K1P 1E7	W/155.0	4.14	194
41	NPRI	THE CADILLAC FAIRVIEW	191 LAURIER Avenue West SUITE 2000 OTTAWA ON K1P1E7	W/155.0	4.14	194
42	CONV	1092066 Ontario Inc. o/a McKeown Contracting,	Percy Pyper Limited, Willy's Roll-offs Ltd. 90 Elgin Street, Bank Street Ottawa ON	NNW/157.1	2.08	195
42	EBR	GWL Realty Advisors Inc.	90 Elgin Street Ottawa CITY OF OTTAWA ON	NNW/157.1	2.08	196
42	EBR	GWL Realty Advisors Inc.	90 Elgin Street Ottawa CITY OF OTTAWA ON	NNW/157.1	2.08	197
42	ECA	GWL Realty Advisors Inc.	90 Elgin St Ottawa ON M5G 1R8	NNW/157.1	2.08	197
42	EHS		90 Elgin Street Ottawa ON	NNW/157.1	2.08	197
42	EHS		90 Elgin St Ottawa ON K1P0C6	NNW/157.1	2.08	198
42	GEN	PUBLIC WORKS CANADA	90 ELGIN STREET LORNE BLDG OTTAWA ON K1A 0M3	NNW/157.1	2.08	198

Map Key	DB	Company/Site Name	Address	Dir/Dist (m)	Elev Diff (m)	Page Number
42	GEN	GVT. OF CANADA-PUBLIC WORKS 17-747	CANADA LORNE BLDG. 90 ELGIN, OTTAWA LORNE BLDG OTTAWA ON K1A 0M3	NNW/157.1	2.08	198
42	GEN	GVT. OF CANADA-PUBLIC WORKS 17-747	CANADA LORNE BLDG. 90 ELGIN, OTTAWA C/O 140 PROMENADE DU PORTAGE PHASE IV OTTAWA ON K1A 0M3	NNW/157.1	2.08	199
42	GEN	PUBLIC WORKS & GOVERNMENT SERVICES CAN.	90 ELGIN STREET LORNE BUILDING OTTAWA ON K1A 0M3	NNW/157.1	2.08	199
42	GEN	BROOKFIELD LEPAGE JOHNSON CONTROLS	LORNE BUILDING 90 ELGIN STREET OTTAWA ON	NNW/157.1	2.08	199
42	GEN	FEDERAL COURT OF CANADA	90 ELGIN STREET, 6TH FLOOR ROOM 601 OTTAWA ON K1A 0H9	NNW/157.1	2.08	200
42	GEN	Public Works and Government Services Canada	90 ELGIN STREET OTTAWA ON	NNW/157.1	2.08	200
42	GEN	Public Works and Government Services Canada	90 ELGIN STREET OTTAWA ON	NNW/157.1	2.08	201
42	GEN	Public Works and Government Services Canada	90 ELGIN STREET OTTAWA ON	NNW/157.1	2.08	202
42	GEN	Latcon (2009) Ltd.	90 Elgin St Ottawa ON	NNW/157.1	2.08	203
42	GEN	Latcon (2009) Ltd.	90 Elgin St Ottawa ON	NNW/157.1	2.08	203
42	GEN	Public Works and Government Services Canada	90 ELGIN STREET OTTAWA ON	NNW/157.1	2.08	203
42	GEN	Public Works and Government Services Canada Environmental Services	90 ELGIN STREET OTTAWA ON K1A O5S	NNW/157.1	2.08	204
42	GEN	The Great-West Life Assurance Company	90 Elgin Street Level 00, Ste 055 Ottawa ON K1P 0C6	NNW/157.1	2.08	204

Map Key	DB	Company/Site Name	Address	Dir/Dist (m)	Elev Diff (m)	Page Number
42	GEN	The Great-West Life Assurance Company	90 Elgin Street Level 00, Ste 055 Ottawa ON K1P 0C6	NNW/157.1	2.08	205
42	SPL	SNC-Lavalin ProFac Facilities Management	SNC Lavalin,90 Elgin Street<UNOFFICIAL> Ottawa ON	NNW/157.1	2.08	205
42	SPL		90 Elgin Street, Ottawa Ottawa ON	NNW/157.1	2.08	206
43	GEN	Metcalfe St. Chiropractic and Wellness Centre	164 Metcalfe St. Ottawa ON K2P 1P2	SSW/159.1	3.08	206
44	GEN	OTTAWA CHEMISTS 29-553	192 LAURIER AVENUE WEST OTTAWA ON K1P 5J8	WSW/160.1	4.12	206
44	GEN	OTTAWA CHEMISTS	192 LAURIER AVENUE WEST OTTAWA ON K1P 5J8	WSW/160.1	4.12	207
45	GEN	ARNON DEVELOPMENT CORPORATION LIMITED	180 ELGIN STREET OTTAWA ON K2P 2K3	SE/162.1	0.05	208
45	GEN	RON Engineering	180 Elgin Street Ottawa ON	SE/162.1	0.05	208
45	GEN	Arnon Development Corp Ltd.	180 Elgin Street Ottawa ON K2P 2K3	SE/162.1	0.05	209
45	GEN	Arnon Development Corp Ltd.	180 Elgin Street Ottawa ON K2P 2K3	SE/162.1	0.05	209
45	SCT	Summit: The Business Of Public	180 Elgin St Suite 800 Ottawa ON K2P 2K3	SE/162.1	0.05	209
45	SCT	The Canadian Academy of Eng	180 Elgin St Suite 1402 Ottawa ON K2P 2K3	SE/162.1	0.05	209
46	CA	NASSAR DIVERSIFIED LTD.	200 LAURIER AVENUE WEST OTTAWA CITY ON	SW/163.5	4.12	210

Map Key	DB	Company/Site Name	Address	Dir/Dist (m)	Elev Diff (m)	Page Number
46	EASR	GILLIN ENGINEERING AND CONSTRUCTION LIMITED	200 LAURIER AVE W OTTAWA ON K1P 6M7	SW/163.5	4.12	210
46	GEN	KIDINKS HOLDINGS INC	200 LAURIER AVENUE WEST OTTAWA ON K1P 6M7	SW/163.5	4.12	210
46	GEN	KIDINKS HOLDINGS INC	200 LAURIER AVENUE WEST OTTAWA ON K1P 6M7	SW/163.5	4.12	210
46	GEN	KIDINKS HOLDINGS INC.	200 LAURIER AVENUE WEST OTTAWA ON K1P 6M7	SW/163.5	4.12	211
46	GEN	Kidinks Holdings Inc.	200 Laurier Ave West Ottawa ON K1N 7N3	SW/163.5	4.12	211
47	WWIS		Ottawa ON Well ID: 7221222	NE/163.8	-1.46	211
48	BORE		ON	SE/167.2	0.05	214
49	SPL	City of Ottawa	81 Metcalfe St. Ottawa ON	WNW/167.6	4.05	216
50	EHS		81 METCALFE STREET OTTAWA ON K1P 6K7	WNW/170.8	4.05	217
50	EHS		81 Metcalfe Stree Ottawa ON	WNW/170.8	4.05	217
51	GEN	SHOPPERS DRUG MART	110 SLATER STREET OTTAWA ON K1P 5H6	W/171.9	4.78	217
51	PES	SHOPPERS DRUG MART #0953 (SLATER STREET)	110 SLATER ST OTTAWA ON K1P 5H6	W/171.9	4.78	217
52	EHS		170 Metcalfe Ottawa ON	SSW/173.8	2.75	218

Map Key	DB	Company/Site Name	Address	Dir/Dist (m)	Elev Diff (m)	Page Number
53	EASR	AECON CONSTRUCTION ONTARIO EAST LIMITED	ON	ESE/174.0	0.08	218
54	WWIS		Ottawa ON Well ID: 7221152	NE/174.5	-1.22	218
55	CA	The Canadian Red Cross Society	170 Metcalfe St Ottawa ON	SSW/175.6	2.75	222
55	ECA	The Canadian Red Cross Society	170 Metcalfe St Ottawa ON K2P 2P2	SSW/175.6	2.75	222
55	EHS		170 Metcalfe St Ottawa ON K2P2P2	SSW/175.6	2.75	222
55	RSC		170 METCALFE STREET, OTTAWA, ON K2P 1P3 Ottawa ON	SSW/175.6	2.75	223
56	EHS		88 Albert St Ottawa ON K1P 5E9	NW/176.1	4.08	224
57	PINC		METCALFE & NEPEAN , OTTAWA ON	S/179.6	2.02	224
57	SPL	City of Ottawa	West side of intersection of Metcalfe St & Nepean St Ottawa ON	S/179.6	2.02	224
58	PTTW	Claridge Homes (70 Gloucester) Inc.	70 Gloucester Street and 89-91 Nepean Street Address: 70 Gloucester Street St, Ottawa, City District Office: Ottawa GeoReference: Zone: 18, UTM Easting: 445635, UTM Northing: 5029740, , Site #: 0723-AH5JSZ CITY OF OTTAWA ON	SSW/180.2	3.06	225
58	RSC		70 GLOUCESTER STREET, OTTAWA, ON K2P 0A2 Ottawa ON	SSW/180.2	3.06	226
59	SPL	Enbridge Gas Distribution Inc.	Medcafe and Nepean Ottawa ON	S/187.4	2.02	227

Map Key	DB	Company/Site Name	Address	Dir/Dist (m)	Elev Diff (m)	Page Number
60	WWIS		OTTAWA ON <i>Well ID: 7186276</i>	NE/191.2	-1.94	227
61	SPL	Enbridge Gas Distribution Inc.	175 Elgin St, Almonte Ottawa ON	SE/191.4	0.08	230
62	CA	The Cadillac Fairview Corporation Limited	77 Metcalfe Street Ottawa ON	WNW/194.3	5.09	231
62	EBR	The Cadillac Fairview Corporation Limited	77 Metcalfe Street Ottawa Ontario K1P 5L6 Ottawa ON	WNW/194.3	5.09	231
62	ECA	The Cadillac Fairview Corporation Limited	77 Metcalfe Street Ottawa ON M5H 3R4	WNW/194.3	5.09	231
62	EHS		77 Metcalfe Street Ottawa ON	WNW/194.3	5.09	232
62	GEN	PARAGON CLEANERS (1983)	77 METCALFE OTTAWA ON K1P 5L6	WNW/194.3	5.09	232
62	GEN	PARAGON CLEANERS (1983) 30-152	77 METCALFE OTTAWA ON K1P 5L6	WNW/194.3	5.09	232
62	GEN	NAV CANADA	77 METCALFE STREET OTTAWA ON	WNW/194.3	5.09	232
62	NPRI	THE CADILLAC FAIRVIEW	77 METCALFE Street OTTAWA ON K1P5L6	WNW/194.3	5.09	233
63	EHS		187 Metcalfe St Ottawa ON K2P 1P5	S/195.6	2.17	234
64	EHS		189 Metcalfe Street OTTAWA ON	S/195.8	2.08	234
64	EHS		189 Metcalfe Street Ottawa ON	S/195.8	2.08	234

<i>Map Key</i>	<i>DB</i>	<i>Company/Site Name</i>	<i>Address</i>	<i>Dir/Dist (m)</i>	<i>Elev Diff (m)</i>	<i>Page Number</i>
65	EHS		180 Metcalfe Street Ottawa ON	S/197.6	2.39	234
66	GEN	BRADDA PRINTING SERVICES INCORPORATED	130 Slater Street Basement Level Ottawa ON K1P 6E2	W/199.4	5.08	235
67	SCT	CANADIAN LIBRARY ASSOCIATION	200 ELGIN ST SUITE 602 OTTAWA ON K2P 1L5	SE/200.9	0.05	235
67	SCT	Atreus Systems Corp.	200 Elgin St Floor 3 Ottawa ON K2P 1L5	SE/200.9	0.05	236
67	SCT	Communiqué - CASLPA	200 Elgin St Suite 401 Ottawa ON K2P 1L5	SE/200.9	0.05	236
67	SCT	Espial Group Inc.	200 Elgin St Unit 900 Ottawa ON K2P 1L5	SE/200.9	0.05	236
67	SPL	PRIVATE BUSINESS	200 ELGIN STREET, ENTERPRISE PROPERTY GROUP STORAGE TANK OTTAWA CITY ON K2P 1L5	SE/200.9	0.05	236
68	EHS		88 Albert St Ottawa ON K1P5E9	NW/202.0	5.12	237
69	EHS		200 Elgin St Ottawa ON K2P1L5	SE/203.1	0.05	237
70	EHS		77 Metcalfe St Ottawa ON	WNW/203.4	5.09	237
71	EHS		130 Slater Street Ottawa ON K1P 6E2	W/204.7	6.26	237
71	EHS		130 Slater St Ottawa ON K1P6E2	W/204.7	6.26	238
71	GEN	BRADDA PRINTING SERVICES INC.	130 SLATER ST. OTTAWA ON K1P 6E2	W/204.7	6.26	238

<i>Map Key</i>	<i>DB</i>	<i>Company/Site Name</i>	<i>Address</i>	<i>Dir/Dist (m)</i>	<i>Elev Diff (m)</i>	<i>Page Number</i>
71	GEN	BRADDA PRINTING SERVICES INC. 04-275	130 SLATER ST. OTTAWA ON K1P 6E2	W/204.7	6.26	238
71	GEN	BRADDA PRINTING SERVICES INCORPORATED	130 SLATER STREET OTTAWA ON K1P 6E2	W/204.7	6.26	239
71	GEN	BRADDA PRINTING SERVICES INCORPORATED	130 Slater Street Basement Level Ottawa ON K1P 6E2	W/204.7	6.26	239
71	GEN	ontario petroleum pump	130 slater st ottawa ON K1P 6E2	W/204.7	6.26	239
71	GEN	BRADDA PRINTING SERVICES INCORPORATED	130 Slater Street Basement Level Ottawa ON K1P 6E2	W/204.7	6.26	239
71	GEN	BRADDA PRINTING SERVICES INCORPORATED	130 Slater Street Basement Level Ottawa ON K1P 6E2	W/204.7	6.26	240
71	GEN	BRADDA PRINTING SERVICES INCORPORATED	130 Slater Street Basement Level Ottawa ON K1P 6E2	W/204.7	6.26	240
71	GEN	BRADDA PRINTING SERVICES INCORPORATED	130 Slater Street Basement Level Ottawa ON K1P 6E2	W/204.7	6.26	240
71	GEN	BRADDA PRINTING SERVICES INCORPORATED	130 Slater Street Basement Level Ottawa ON	W/204.7	6.26	241
71	GEN	BRADDA PRINTING SERVICES INCORPORATED	130 Slater Street Basement Level Ottawa ON K1P 6E2	W/204.7	6.26	241
71	GEN	BRADDA PRINTING SERVICES INCORPORATED	130 Slater Street Basement Level Ottawa ON K1P 6E2	W/204.7	6.26	241
71	GEN	BRADDA PRINTING SERVICES INCORPORATED	130 Slater Street Basement Level Ottawa ON K1P 6E2	W/204.7	6.26	242
71	GEN	BRADDA PRINTING SERVICES INCORPORATED	130 Slater Street Basement Level Ottawa ON K1P 6E2	W/204.7	6.26	242

Map Key	DB	Company/Site Name	Address	Dir/Dist (m)	Elev Diff (m)	Page Number
71	SCT	MEDIA FLEX/MEDIA 2000 INC.	130 SLATER ST SUITE 750 OTTAWA ON K1P 6E2	W/204.7	6.26	242
71	SCT	Bradda Printing Services Inc.	130 Slater St Ottawa ON K1P 6E2	W/204.7	6.26	243
71	SCT	The Chemical Institute of	130 Slater St Suite 550 Ottawa ON K1P 6E2	W/204.7	6.26	243
71	SCT	OpinioNation Inc.	130 Slater St Suite 750 Ottawa ON K1P 6E2	W/204.7	6.26	243
71	SCT	Metro Ottawa	130 Slater St Suite 300 Ottawa ON K1P 6E2	W/204.7	6.26	244
71	SCT	Chemical Institute of Canada	130 Slater St Suite 550 Ottawa ON K1P 6E2	W/204.7	6.26	244
72	RSC		89 NEPEAN STREET, OTTAWA, ON K2P 0A2 Ottawa ON	SSW/204.8	3.05	244
73	WWIS		OTTAWA ON <i>Well ID:</i> 7194477	SSE/204.8	1.08	245
74	BORE		ON	NW/209.7	5.54	249
75	EHS		219 Laurier Avenue West Ottawa ON	WSW/213.1	5.09	250
75	EHS		219 Laurier Avenue West Ottawa ON	WSW/213.1	5.09	250
75	EHS		219 Laurier Avenue West Ottawa ON K1P 5J6	WSW/213.1	5.09	250
75	EHS		219 Laurier Ave W Ottawa ON K1P5J6	WSW/213.1	5.09	251

Map Key	DB	Company/Site Name	Address	Dir/Dist (m)	Elev Diff (m)	Page Number
75	EHS		219 Laurier Avenue West Ottawa ON K1P 5J6	WSW/213.1	5.09	251
75	GEN	Glenview Corporation	219 Laurier Ave Ottawa ON	WSW/213.1	5.09	251
75	GEN	GLENVIEW CORPORATION	219 LAURIER AVE W OTTAWA ON	WSW/213.1	5.09	251
75	SPL	Mister Rooter<UNOFFICIAL>	219 Laurier West Ottawa ON	WSW/213.1	5.09	252
76	SCT	Media-Flex.com	119 Slater St Ottawa ON K1P 5H2	WNW/213.8	6.15	252
77	WWIS		Ottawa ON Well ID: 7221223	NNE/214.6	-1.92	252
78	CA	The Manufacturers Life Insurance Company	220 Laurier Avenue Ottawa ON	SW/214.7	4.08	255
78	EBR	The Manufacturers Life Insurance Company	220 Laurier Avenue Ottawa Ontario Ottawa ON	SW/214.7	4.08	255
78	ECA	The Manufacturers Life Insurance Company	220 Laurier Avenue Ottawa ON K1P 6L5	SW/214.7	4.08	256
78	EHS		220 Laurier Ave W Ottawa ON	SW/214.7	4.08	256
78	EHS		220 Laurier Ave W Ottawa ON K1P5Z9	SW/214.7	4.08	256
78	GEN	MANULIFE FINANCIAL	220 LAURIER AVENUE WEST OTTAWA ON K1P 5Z9	SW/214.7	4.08	256
78	GEN	MANULIFE FINANCIAL	220 LAURIER AVENUE WEST OTTAWA ON K1P 5Z9	SW/214.7	4.08	257

Map Key	DB	Company/Site Name	Address	Dir/Dist (m)	Elev Diff (m)	Page Number
78	GEN	MANULIFE FINANCIAL	220 LAURIER AVENUE WEST OTTAWA ON K1P 5Z9	SW/214.7	4.08	257
78	GEN	MANULIFE FINANCIAL	220 LAURIER AVENUE WEST OTTAWA ON	SW/214.7	4.08	258
78	GEN	MANULIFE FINANCIAL	220 LAURIER AVENUE WEST OTTAWA ON K1P 5Z9	SW/214.7	4.08	258
78	GEN	MANULIFE FINANCIAL	220 LAURIER AVENUE WEST OTTAWA ON K1P 5Z9	SW/214.7	4.08	259
78	GEN	MANULIFE FINANCIAL	220 LAURIER AVENUE WEST OTTAWA ON K1P 5Z9	SW/214.7	4.08	260
78	GEN	MANULIFE FINANCIAL	220 LAURIER AVENUE WEST OTTAWA ON K1P 5Z9	SW/214.7	4.08	260
78	NPRI	MANULIFE	220 Laurier Avenue Ottawa ON K1P5S9	SW/214.7	4.08	261
78	SCT	LE PRINT SUPER EXPRESS	220 LAURIER AVE W OTTAWA ON K1P 5Z9	SW/214.7	4.08	262
78	SCT	LINKTEK CORPORATION	220 LAURIER AVE W OTTAWA ON K1P 5Z9	SW/214.7	4.08	262
78	SCT	Print Three	220 Laurier Ave W Ottawa ON K1P 5Z9	SW/214.7	4.08	263
78	SCT	Canadian Bureau for International Education	220 Laurier Ave W Suite 1100 Ottawa ON K1P 5Z9	SW/214.7	4.08	263
78	SCT	Print Three Inc	220 Laurier Ave W Ottawa ON K1P 5Z9	SW/214.7	4.08	263
78	SCT	CBIE - Cdn Bur for Intl Educ	220 Laurier Ave W Suite 1550 Ottawa ON K1P 5Z9	SW/214.7	4.08	264

<i>Map Key</i>	<i>DB</i>	<i>Company/Site Name</i>	<i>Address</i>	<i>Dir/Dist (m)</i>	<i>Elev Diff (m)</i>	<i>Page Number</i>
79	EHS		175 Lisgar Street Ottawa ON K2P 0C3	SSE/214.7	1.13	264
80	SPL	UNKNOWN	NEAR ALBERT & ELGIN ST. OTTAWA CITY ON	N/215.9	0.51	264
80	SPL	City of Ottawa	Albert & Elgin St. Ottawa ON	N/215.9	0.51	265
81	GEN	ARTEXT ELECTRONIC PUBLISHING INC.	85 ALBERT STREET, SUITE 110 OTTAWA ON K1P 6A4	NW/220.0	5.47	265
81	GEN	METCALFE REALTY COMPANY LIMITED	85 ALBERT STREET OTTAWA ON K1P 5E6	NW/220.0	5.47	265
81	GEN	METCALFE REALTY COMPANY LIMITED 26-614	85 ALBERT ST. C/O 130 ALBERT ST. STE 210 OTTAWA ON K1P 6A4	NW/220.0	5.47	266
81	GEN	METCALFE REALTY COMPANY LIMITED	85 ALBERT STREET OTTAWA ON K1P 5E6	NW/220.0	5.47	266
81	GEN	METCALFE REALTY COMPANY LIMITED	85 ALBERT STREET OTTAWA ON K1P 6A4	NW/220.0	5.47	266
81	GEN	Metcalfe Realty Company Limited	85 Albert Street Ottawa ON K1P 6A4	NW/220.0	5.47	266
81	GEN	Metcalfe Realty Company Limited	85 Albert Street Ottawa ON K1P 6A4	NW/220.0	5.47	267
81	SCT	ARTEXT ELECTRONIC PUBLISHING	85 ALBERT ST UNIT 110 OTTAWA ON K1P 6A4	NW/220.0	5.47	268
81	SCT	STELLAR NAVIGATION SYSTEMS INC	85 Albert St Suite 1620 Ottawa ON K1P 6A4	NW/220.0	5.47	268
81	SCT	BAE Systems Canada Inc.	85 Albert St Suite 700 Ottawa ON K1P 6A4	NW/220.0	5.47	268

Map Key	DB	Company/Site Name	Address	Dir/Dist (m)	Elev Diff (m)	Page Number
81	SCT	CAMRT	85 Albert St Floor 10 Ottawa ON K1P 6A4	NW/220.0	5.47	268
81	SCT	Appendix Sonovision - ITEP	85 Albert St Suite 400 Ottawa ON K1P 6A4	NW/220.0	5.47	269
82	GEN	CYBERMEDIX HEALTH SERVICES LTD.	180 METCALFE ST., OTTAWA C/O 6 VANSO RD. TORONTO ON K2P 1P5	S/222.2	3.08	269
82	GEN	CYBERMEDIX (SEE & USE ON0245133) 11-261	180 METCALFE ST., OTTAWA C/O 6 VANSO RD. TORONTO ON K2P 1P5	S/222.2	3.08	269
82	GEN	CYBERMEDIX HEALTH SERVICES LTD. 11-261	180 METCALFE ST., OTTAWA C/O 6 VANSO RD. TORONTO ON K2P 1P5	S/222.2	3.08	270
82	GEN	CYBERMEDIX HEALTH (SEE & USE ON0245133)	180 METCALFE STREET OTTAWA ON K2P 1P5	S/222.2	3.08	270
82	GEN	CANADIAN MEDICAL LABORATORIES LIMITED	180 METCALFE STREET, STE. 402 OTTAWA ON K2P 2E9	S/222.2	3.08	270
82	GEN	DIAGNOSTIC IMAGING CONSULTANTS	205-180 METCALFE ST. C/O 301-11 ROSEMOUNT AVE. OTTAWA ON K2P 1P5	S/222.2	3.08	270
82	GEN	DIAGNOSTIC IMAGING CONSULTANTS 12-543	205-180 METCALFE ST. C/O 301-11 ROSEMOUNT AVE. OTTAWA ON K2P 1P5	S/222.2	3.08	271
82	GEN	CENTRA CARE HEALTH SERVICES 00-000	180 METCALFE SUITE 201 OTTAWA ON K2P 1P5	S/222.2	3.08	271
82	SCT	Itplanit Services Corp.	180 Metcalfe St Suite 503 Ottawa ON K2P 1P5	S/222.2	3.08	271
83	WWIS		ON Well ID: 7236607	S/222.4	3.08	272

Map Key	DB	Company/Site Name	Address	Dir/Dist (m)	Elev Diff (m)	Page Number
84	GEN	PHOTOGO-BLACKBURN HAMLET	225 LAURIER OTTAWA ON K1P 5J6	WSW/222.7	5.09	275
85	WWIS		Ottawa ON Well ID: 7236609	S/223.4	3.21	275
86	WWIS		lot D con C ON Well ID: 7318397	SSW/227.8	4.08	278
87	WWIS		OTTAWA ON Well ID: 7186275	NNE/228.6	-1.83	279
88	SPL	BUS	CATCH BASIN AT CORNER OF MEDCALFE & ALBERT ST. MOTOR VEHICLE (OPERATING FLUID) OTTAWA CITY ON	WNW/229.4	5.05	282
88	SPL	Bell Canada Ltd	Metcalfe St. & Albert St. Ottawa ON	WNW/229.4	5.05	283
89	EHS		75 Albert St Ottawa ON K1P5E7	NNW/229.4	4.08	283
89	GEN	Metcalfe Realty Company Limited	75 Albert Stret Ottawa ON	NNW/229.4	4.08	283
89	GEN	Metcalfe Realty Company Limited	75 Albert Stret Ottawa ON	NNW/229.4	4.08	284
89	GEN	Dorsey School of Business	75 Albert Street Suite 101 Ottawa ON	NNW/229.4	4.08	284
89	GEN	Metcalfe Realty Company Limited	75 Albert Stret Ottawa ON	NNW/229.4	4.08	284
89	GEN	Dorsey School of Business	75 Albert Street Suite 101 Ottawa ON	NNW/229.4	4.08	284
89	GEN	Dr. Lorne S. Weiner	211-75 Albert Street Ottawa ON K1P 5E7	NNW/229.4	4.08	285

Map Key	DB	Company/Site Name	Address	Dir/Dist (m)	Elev Diff (m)	Page Number
89	GEN	Dorsey School of Business	75 Albert Street Suite 101 Ottawa ON K1P5E7	NNW/229.4	4.08	285
89	GEN	Dr. Lorne S. Weiner	211-75 Albert Street Ottawa ON K1P 5E7	NNW/229.4	4.08	285
89	GEN	Dorsey School of Business	75 Albert Street Suite 101 Ottawa ON K1P5E7	NNW/229.4	4.08	286
89	GEN	Dorsey School of Business	75 Albert Street Suite 101 Ottawa ON K1P5E7	NNW/229.4	4.08	286
89	GEN	Dorsey School of Business	75 Albert Street Suite 101 Ottawa ON K1P5E7	NNW/229.4	4.08	287
89	GEN	Dr. Lorne S. Weiner	211-75 Albert Street Ottawa ON K1P 5E7	NNW/229.4	4.08	287
89	GEN	Dr. Lorne S. Weiner	211-75 Albert Street Ottawa ON K1P 5E7	NNW/229.4	4.08	287
89	INC		75 ALBERT STREET, OTTAWA ON K1P 5Y9	NNW/229.4	4.08	288
89	PAP	Canadian Book Manufacturers' Assn.	75 Albert St Suite 906 Ottawa ON K1P 5E7	NNW/229.4	4.08	289
89	SCT	APPENDIX PUBLISHING INC.	75 ALBERT ST SUITE 205 OTTAWA ON K1P 5E7	NNW/229.4	4.08	289
89	SCT	Child Welfare League of Canada	75 Albert St Suite 1001 Ottawa ON K1P 5E7	NNW/229.4	4.08	289
89	SCT	Child Welfare League of Canada	75 Albert St Suite 1001 Ottawa ON K1P 5E7	NNW/229.4	4.08	289
89	SCT	Appendix Sonovision - ITEP	75 Albert St Suite 500 Ottawa ON K1P 5E7	NNW/229.4	4.08	290

Map Key	DB	Company/Site Name	Address	Dir/Dist (m)	Elev Diff (m)	Page Number
89	SPL	Metcalf Realty<UNOFFICIAL>	75 Albert Street Ottawa ON	NNW/229.4	4.08	290
90	WWIS		lot D con C ON Well ID: 7318398	SSW/233.5	4.08	290
91	EASR	GILLIN ENGINEERING AND CONSTRUCTION LIMITED	234 LAURIER W AVE OTTAWA ON K1P 6K6	SW/235.4	4.05	291
91	EBR	Gillin Engineering and Construction Limited	234 Laurier Avenue West Ottawa K1P 5M8 CITY OF OTTAWA ON	SW/235.4	4.05	291
91	ECA	Gillin Engineering and Construction Limited	234 Laurier Ave W Ottawa ON	SW/235.4	4.05	292
91	ECA	Gillin Engineering and Construction Limited	234 Laurier Ave W Ottawa ON K1P 5M8	SW/235.4	4.05	292
91	EHS		234 Laurier Ave W Ottawa ON K1P1H7	SW/235.4	4.05	292
91	EHS		234 Laurier Ave W Ottawa ON K1N 5X8	SW/235.4	4.05	293
91	GEN	NATIONAL DEFENCE	234 LAURIER AVENUE WEST 19TH FLOOR, ROOM 1904 OTTAWA ON K1A 0K2	SW/235.4	4.05	293
91	GEN	DEPT. OF NATIONAL DEFENCE	234 LAURIER AVENUE WEST 19TH FLOOR, ROOM 1904 OTTAWA ON K1A 0K2	SW/235.4	4.05	293
91	GEN	234 LAURIER LEASEHOLDS LIMITED	234 LAURIER AVENUE WEST OTTAWA ON	SW/235.4	4.05	293
92	EHS		182-184 Lisgar Street Ottawa ON K2P 0C4	SSE/236.1	1.08	294
93	SPL	Enbridge Gas Distribution Inc.	SE corner Lisgar St and Elgin st Ottawa ON	SE/237.7	0.08	294

Map Key	DB	Company/Site Name	Address	Dir/Dist (m)	Elev Diff (m)	Page Number
94	EHS		100 Gloucester Street Ottawa ON K2P 0A4	SW/238.4	4.08	294
94	GEN	DEPARTMENT OF(OUT OF BUSINESS) 17-714	DENTAL CLINIC LAB. 100 GLOUCESTER STREET, SUITE 602 OTTAWA ON K2P 0A4	SW/238.4	4.08	294
94	GEN	DEPARTMENT OF NATIONAL DEFENCE 17-714	DENTAL CLINIC LAB. 100 GLOUCESTER STREET, SUITE 602 OTTAWA ON K2P 0A4	SW/238.4	4.08	295
94	GEN	DEPT. OF NATIONAL DEFENCE(OUT OF BUS.)	DENTAL CLINIC LAB 100 GLOUCESTER STREET, SUITE 602 OTTAWA ON K2P 0A4	SW/238.4	4.08	296
95	CA	WHWW Hotels (Ottawa) Company	140 Slater Street Ottawa ON K1P 5H6	W/239.4	5.78	297
95	ECA	WHWW Hotels (Ottawa) Company	140 Slater Street Ottawa ON L4W 4T9	W/239.4	5.78	297
96	GEN	DAVID BERMAN (OUT OF BUSINESS) 12-773	116 ALBERT ST., SUITE 1012 OTTAWA ON K1P 5G3	WNW/239.4	6.78	297
96	GEN	DAVID BERMAN TYPOGRAPHICS LTD. 12-773	116 ALBERT ST., SUITE 1012 OTTAWA ON K1P 5G3	WNW/239.4	6.78	297
96	GEN	METCALFE REALTY COMPANY LIMITED	116 ALBERT STREET OTTAWA ON K1P 5G3	WNW/239.4	6.78	298
96	GEN	METCALFE REALTY COMPANY LIMITED 26-616	116 ALBERT ST. C/O 130 ALBERT ST. STE 210 OTTAWA ON K1P 5G4	WNW/239.4	6.78	298
96	GEN	METCALFE REALTY COMPANY LIMITED	116 ALBERT STREET OTTAWA ON K1P 5G3	WNW/239.4	6.78	298
96	GEN	METCALFE REALTY COMPANY LIMITED	116 ALBERT STREET OTTAWA ON K1P 5G3	WNW/239.4	6.78	298
96	SCT	Metro Ottawa	116 Albert St Suite 402 Ottawa ON K1P 5G3	WNW/239.4	6.78	299

<i>Map Key</i>	<i>DB</i>	<i>Company/Site Name</i>	<i>Address</i>	<i>Dir/Dist (m)</i>	<i>Elev Diff (m)</i>	<i>Page Number</i>
97	CA	BRITISH HIGH COMMISSION	80 ELGIN STREET OTTAWA CITY ON	NNW/240.4	1.64	299
97	GEN	BRITISH HIGH COMMISSION	80 ELGIN STREET OTTAWA ON K1P 5K7	NNW/240.4	1.64	299
97	GEN	BRITISH HIGH COMMISSION	80 ELGIN STREET OTTAWA ON	NNW/240.4	1.64	300
97	GEN	BRITISH HIGH COMMISSION	80 ELGIN STREET OTTAWA ON	NNW/240.4	1.64	300
97	GEN	BRITISH HIGH COMMISSION	80 ELGIN STREET OTTAWA ON	NNW/240.4	1.64	301
97	GEN	BRITISH HIGH COMMISSION	80 ELGIN STREET OTTAWA ON K1P 5K7	NNW/240.4	1.64	301
97	GEN	BRITISH HIGH COMMISSION	80 ELGIN STREET OTTAWA ON	NNW/240.4	1.64	302
97	GEN	BRITISH HIGH COMMISSION	80 ELGIN STREET OTTAWA ON K1P 5K7	NNW/240.4	1.64	302
97	GEN	BRITISH HIGH COMMISSION	80 ELGIN STREET OTTAWA ON K1P 5K7	NNW/240.4	1.64	302
97	GEN	BRITISH HIGH COMMISSION	80 ELGIN STREET OTTAWA ON K1P 5K7	NNW/240.4	1.64	303
97	GEN	BRITISH HIGH COMMISSION	80 ELGIN STREET OTTAWA ON K1P 5K7	NNW/240.4	1.64	303
97	GEN	BRITISH HIGH COMMISSION	80 ELGIN STREET OTTAWA ON K1P 5K7	NNW/240.4	1.64	304
97	SPL	Her Majesty the Queen in Right of the Foreign & Commonwealth Office<UNOFFICIAL>	80 Elgin St Ottawa ON	NNW/240.4	1.64	304

Map Key	DB	Company/Site Name	Address	Dir/Dist (m)	Elev Diff (m)	Page Number
97	SPL	Her Majesty the Queen in Right of the Foreign & Commonwealth Office<UNOFFICIAL>	80 Elgin Street Ottawa ON	NNW/240.4	1.64	305
98	EHS		123 Slater Street Ottawa ON K1P 1H9	W/241.1	6.57	305
98	GEN	Metcalf Realty Company Limited	123 Slater Street Ottawa ON	W/241.1	6.57	305
98	GEN	Metcalf Realty Company Limited	123 Slater Street Ottawa ON	W/241.1	6.57	306
98	GEN	Metcalf Realty Company Limited	123 Slater Street Ottawa ON	W/241.1	6.57	306
98	GEN	METCALFE REALTY	123 SLATER STREET OTTAWA ON K1P 1H9	W/241.1	6.57	307
99	BORE		ON	SSE/242.0	2.17	307
100	WWIS		OTTAWA ON Well ID: 7215435	ENE/244.3	-1.73	308
101	CA	Health Canada	55 Metcalfe St Ottawa ON	NW/245.3	6.08	315
101	ECA	Health Canada	55 Metcalfe St Ottawa ON K1P 6L5	NW/245.3	6.08	315
101	EHS		55 Metcalfe St Ottawa ON K1P 6L5	NW/245.3	6.08	315
101	GEN	MANULIFE FINANCIAL	55 METCALFE STREET OTTAWA ON	NW/245.3	6.08	316
101	GEN	MANULIFE FINANCIAL	55 METCALFE STREET OTTAWA ON	NW/245.3	6.08	316

<i>Map Key</i>	<i>DB</i>	<i>Company/Site Name</i>	<i>Address</i>	<i>Dir/Dist (m)</i>	<i>Elev Diff (m)</i>	<i>Page Number</i>
101	GEN	MANULIFE FINANCIAL	55 METCALFE STREET OTTAWA ON	NW/245.3	6.08	316
101	GEN	MANULIFE FINANCIAL	55 METCALFE STREET OTTAWA ON	NW/245.3	6.08	317
101	GEN	MANULIFE FINANCIAL	55 METCALFE STREET OTTAWA ON	NW/245.3	6.08	317
101	GEN	MANULIFE FINANCIAL	55 METCALFE STREET OTTAWA ON K1P 6L5	NW/245.3	6.08	318
101	GEN	MANULIFE FINANCIAL	55 METCALFE STREET OTTAWA ON K1P 6L5	NW/245.3	6.08	318
101	GEN	MANULIFE FINANCIAL	55 METCALFE STREET OTTAWA ON K1P 6L5	NW/245.3	6.08	319
101	GEN	MANULIFE FINANCIAL	55 METCALFE STREET OTTAWA ON K1P 6L5	NW/245.3	6.08	320
101	GEN	MANULIFE FINANCIAL	55 METCALFE STREET OTTAWA ON K1P 6L5	NW/245.3	6.08	321
101	NPRI	MANULIFE	55 Metcalfe Street Ottawa ON K1P6L5	NW/245.3	6.08	321
101	SCT	LINKTEK CORPORATION	55 METCALF ST SUITE 600 OTTAWA ON K1P 6L5	NW/245.3	6.08	322
101	SCT	FREEBALANCE INC.	55 Metcalfe St Suite 600 Ottawa ON K1P 6L5	NW/245.3	6.08	323
102	EHS		99 Elgin Street Ottawa ON	NE/245.7	-4.64	323
103	EHS		100 Gloucester Street Ottawa ON K2P 0A2	SW/246.2	4.08	323

Map Key	DB	Company/Site Name	Address	Dir/Dist (m)	Elev Diff (m)	Page Number
104	ECA	Financial Transactions and Reports Analysis Centre of Canada	Ottawa ON K1P 1H7	SW/248.3	4.05	323
105	BORE		ON	NNW/248.5	1.64	324
106	SPL	City of Ottawa	North side of Nepean St., near #88 (between O'Connor St. and Metcalfe St.) Ottawa ON	SSW/248.7	3.39	325
107	CA		111 Lisgar Street Ottawa ON K2P 2L7	E/248.8	-0.91	325
107	CA	Belcourt Avenue	111 Lisgar Street Ottawa ON K2P 2L7	E/248.8	-0.91	326
107	CA	The Regional Municipality of Ottawa-Carleton	111 Lisgar Street Ottawa ON K2P 2L7	E/248.8	-0.91	326
107	ECA	The Regional Municipality of Ottawa-Carleton	111 Lisgar St Ottawa ON K2P 2L7	E/248.8	-0.91	326
107	ECA	The Regional Municipality of Ottawa-Carleton	111 Lisgar St Ottawa ON K2P 2L7	E/248.8	-0.91	327
107	ECA	The Regional Municipality of Ottawa-Carleton	111 Lisgar Street Ottawa ON K2P 2L7	E/248.8	-0.91	327
107	GEN	OTTAWA-CARLETON, REG. MUNICIPALITY OF	111 LISGAR ST., FINANCE DEPT.,3RD FL. GIS BR./PLANNING & PROPERTY SERVS.DEPT OTTAWA ON K2P 2L7	E/248.8	-0.91	327
107	GEN	OTTAWA-CARLETON, REG. MUNICIPALITY OF	111 LISGAR STREET OTTAWA ON K2P 2L7	E/248.8	-0.91	327
107	GEN	OTTAWA-CARLTON, REGIONAL MUNICIPALITY OF	111 LISGAR STREET OTTAWA ON K2P 2L7	E/248.8	-0.91	328

Map Key	DB	Company/Site Name	Address	Dir/Dist (m)	Elev Diff (m)	Page Number
107	SPL	City of Ottawa	111 Lisgar Street Ottawa ON K2P 2L7	E/248.8	-0.91	328
107	SPL		111 Lisgar St Ottawa ON K2P 2L7	E/248.8	-0.91	329
108	EASR	METCALFE REALTY COMPANY LIMITED	130 ALBERT STREET OTTAWA ON K1P 5G4	WNW/249.1	6.57	329
108	EASR	METCALFE REALTY COMPANY LIMITED	130 ALBERT STREET OTTAWA ON K1P 5G4	WNW/249.1	6.57	330
108	EBR	Metcalfe Realty Company Limited	130 Albert Street Unit Suite 210 Ottawa K1P 5G4 CITY OF OTTAWA ON	WNW/249.1	6.57	330
108	ECA	Metcalfe Realty Company Limited	130 Albert St Ottawa ON K1P 5G4	WNW/249.1	6.57	330
108	ECA	Metcalfe Realty Company Limited	130 Albert St Ottawa ON K1P 5G4	WNW/249.1	6.57	330
108	EHS		130 Albert St Ottawa ON K1P5G4	WNW/249.1	6.57	331
108	GEN	MDS LABORATORIES 00-000	130 ALBERT STE 1202 OTTAWA ON K1P 5G4	WNW/249.1	6.57	331
108	GEN	MERCURY REPRODUCTIONS	130 ALBERT ST., SUITE B2 OTTAWA ON K1P 5G4	WNW/249.1	6.57	331
108	GEN	MERCURY REPRODUCTIONS 27-005	130 ALBERT ST., SUITE B2 OTTAWA ON K1P 5G4	WNW/249.1	6.57	331
108	GEN	METCALFE REALTY COMPANY LIMITED 26-613	130 ALBERT ST. STE 210 OTTAWA ON K1P 5G4	WNW/249.1	6.57	332
108	GEN	METCALFE REALTY COMPANY LIMITED	130 ALBERT STREET, SUITE 210 OTTAWA ON K1P 5G4	WNW/249.1	6.57	332

Map Key	DB	Company/Site Name	Address	Dir/Dist (m)	Elev Diff (m)	Page Number
108	GEN	METCALFE REALTY COMPANY LIMITED	130 ALBERT STREET, SUITE 210 OTTAWA ON K1P 5G4	WNW/249.1	6.57	332
108	GEN	MDS PARAMEDICAL SERVICE 27-730	130 ALBERT ST.-1202 OTTAWA ON K1P 5G4	WNW/249.1	6.57	333
108	GEN	MDS PARAMEDICAL SERVICE	130 ALBERT STREET, UNIT 1202 OTTAWA ON K1P 5G4	WNW/249.1	6.57	333
108	GEN	Ogilvie and Hogg Architect Inc.	1715-130 Albert Street Ottawa ON K1P 5G4	WNW/249.1	6.57	333
108	GEN	METCALFE REALTY COMPANY LIMITED	130 ALBERT STREET, SUITE 210 OTTAWA ON K1P 5G4	WNW/249.1	6.57	333
108	PAP	Canadian Window & Door Manufacturers Assn.	130 Albert St Suite 1208 Ottawa ON K1P 5G4	WNW/249.1	6.57	333
108	SCT	THE NEW FEDERATION	130 ALBERT ST SUITE 1620 OTTAWA ON K1P 5G4	WNW/249.1	6.57	334
108	SCT	THE PRINTING HOUSE LTD	130 ALBERT ST SUITE A003 OTTAWA ON K1P 5G4	WNW/249.1	6.57	334
108	SCT	HARRIS CANADA INC	130 ALBERT ST SUITE 1100 OTTAWA ON K1P 5G4	WNW/249.1	6.57	334
108	SCT	TPH The Printing House Limited	130 Albert St Unit A003 Ottawa ON K1P 5G4	WNW/249.1	6.57	335
108	SCT	Harris Canada Inc.	130 Albert St Suite 1710 Ottawa ON K1P 5G4	WNW/249.1	6.57	335
108	SCT	Canadian Nuclear Association	130 Albert St Suite 1610 Ottawa ON K1P 5G4	WNW/249.1	6.57	335
108	SCT	The New Federation House	130 Albert St Suite 1620 Ottawa ON K1P 5G4	WNW/249.1	6.57	335

Map Key	DB	Company/Site Name	Address	Dir/Dist (m)	Elev Diff (m)	Page Number
108	SCT	Canadian Nuclear Association	130 Albert St Suite 1610 Ottawa ON K1P 5G4	WNW/249.1	6.57	336
108	SCT	Assn of Canadian Archivists	130 Albert St Suite 501 Ottawa ON K1P 5G4	WNW/249.1	6.57	336
108	SCT	Saab Technologies Canada Ltd.	130 Albert St Suite 1620 Ottawa ON K1P 5G4	WNW/249.1	6.57	336
108	SCT	McLoughlin Media Inc.	130 Albert St Suite 200 Ottawa ON K1P 5G4	WNW/249.1	6.57	336
108	SPL	OTTAWA HYDRO	130 ALBERT STREET TRANSFORMER OTTAWA ON K1P 5G4	WNW/249.1	6.57	337
108	SPL		130 Albert Street Ottawa ON	WNW/249.1	6.57	337
109	GEN	150SLATERSTREET(OTTAWA)I NC.	150 SLATER STREET OTTAWA ON K1A 1K3	WSW/249.3	5.08	338
109	GEN	150SLATERSTREET(OTTAWA)I NC.	150 SLATER STREET OTTAWA ON K1A 1K3	WSW/249.3	5.08	338
109	GEN	The Manufacturers Life Insurance Company	150 SLATER STREET OTTAWA ON	WSW/249.3	5.08	338
109	GEN	The Manufacturers Life Insurance Company	150 SLATER STREET OTTAWA ON K1P5H6	WSW/249.3	5.08	338
109	GEN	The Manufacturers Life Insurance Company	150 SLATER STREET OTTAWA ON K1P5H6	WSW/249.3	5.08	339
109	GEN	The Manufacturers Life Insurance Company	150 SLATER STREET OTTAWA ON K1P5H6	WSW/249.3	5.08	339
109	GEN	The Manufacturers Life Insurance Company	150 SLATER STREET OTTAWA ON K1P5H6	WSW/249.3	5.08	340

Map Key	DB	Company/Site Name	Address	Dir/Dist (m)	Elev Diff (m)	Page Number
109	GEN	Carrier Commercial Service a Division of UTC Canad	150 Slater Street Ottawa ON K1P 5H6	WSW/249.3	5.08	340
109	VAR	BROCCOLINI CONSTRUCTION (OTTAWA) INC	150 SLATER ST ECONOMIC DEVELOPMENT CANADA OTTAWA ON K1P 5H6	WSW/249.3	5.08	341
110	CA	216 ELGIN STREET DEVELOPMENTS INC.	216 ELGIN STREET OTTAWA CITY ON K2P 1L7	SE/249.4	0.09	341
110	EHS		216 Elgin St Ottawa ON K2P1L7	SE/249.4	0.09	341
110	EHS		216 Elgin St Ottawa ON K2P1L7	SE/249.4	0.09	341
111	CA	City of Ottawa	110 Laurier Avenue West Ottawa ON K1P 1J1	E/249.6	-0.91	341
111	CA	City of Ottawa	110 Laurier Ave W Ottawa ON K1P 1J1	E/249.6	-0.91	342
111	GEN	CITY OF OTTAWA	RPAM Corporate Services 110 Laurier Ave. W. OTTAWA ON K1P 1J1	E/249.6	-0.91	342
111	GEN	CITY OF OTTAWA	110 Laurier Ave. W. OTTAWA ON K1P 1J1	E/249.6	-0.91	342
111	GEN	CITY OF OTTAWA	110 Laurier Ave. W. OTTAWA ON K1P 1J1	E/249.6	-0.91	343
111	GEN	CITY OF OTTAWA	110 Laurier Ave. W. OTTAWA ON K1P 1J1	E/249.6	-0.91	344
111	GEN	CITY OF OTTAWA	110 Laurier Ave. W. OTTAWA ON K1P 1J1	E/249.6	-0.91	345
111	GEN	CITY OF OTTAWA	110 Laurier Ave. W. OTTAWA ON K1P 1J1	E/249.6	-0.91	346

Map Key	DB	Company/Site Name	Address	Dir/Dist (m)	Elev Diff (m)	Page Number
111	GEN	CITY OF OTTAWA	110 Laurier Ave. W. OTTAWA ON	E/249.6	-0.91	346
111	GEN	CITY OF OTTAWA	110 Laurier Ave. W. OTTAWA ON K1P 1J1	E/249.6	-0.91	347
111	GEN	CITY OF OTTAWA	110 Laurier Ave. W. OTTAWA ON K1P 1J1	E/249.6	-0.91	348
111	GEN	CITY OF OTTAWA	110 Laurier Ave. W. OTTAWA ON K1P 1J1	E/249.6	-0.91	349
111	GEN	CITY OF OTTAWA	110 Laurier Ave. W. OTTAWA ON K1P 1J1	E/249.6	-0.91	350
111	GEN	City of Ottawa Corporate Real Estate Office	110 Laurier Avenue West Ottawa ON K1P 1J1	E/249.6	-0.91	351
111	GEN	CITY OF OTTAWA	110 Laurier Ave. W. OTTAWA ON K1P 1J1	E/249.6	-0.91	351
111	GEN	City of Ottawa Corporate Real Estate Office	110 Laurier Avenue West Ottawa ON K1P 1J1	E/249.6	-0.91	352
111	NPRI	CITY OF OTTAWA	110 Laurier Avenue West Ottawa ON K1P1J1	E/249.6	-0.91	352
112	GEN	RON Engineering	60 Queen Street ottawa ON K1P 5Y7	NNW/249.7	4.08	353
112	GEN	Sixty Queen Limited	60 Queen Street Ottawa ON K1P 5Y7	NNW/249.7	4.08	353
112	GEN	Sixty Queen Limited	60 Queen Street Ottawa ON K1P 5Y7	NNW/249.7	4.08	354
112	SCT	Intellectual Property Inst Cda	60 Queen St Suite 606 Ottawa ON K1P 5Y7	NNW/249.7	4.08	354

<i>Map Key</i>	<i>DB</i>	<i>Company/Site Name</i>	<i>Address</i>	<i>Dir/Dist (m)</i>	<i>Elev Diff (m)</i>	<i>Page Number</i>
112	SPL		60 Queen St Ottawa ON	NNW/249.7	4.08	354
113	SPL		109 Albert St Ottawa ON	WNW/249.8	6.54	355
114	GEN	Prime Mechanical	151 O'Connor Ottawa ON K2P 2M5	SW/249.9	4.78	355
115	SCT	INFOTEK DOCUMENT CENTRE INC.	119 O'CONNOR ST OTTAWA ON K1P 5M8	WSW/249.9	5.08	355
116	SCT	Delta Reprographic Inc.	111 O'Connor St Ottawa ON K1P 5M8	WSW/250.0	5.08	356

Executive Summary: Summary By Data Source

BORE - Borehole

A search of the BORE database, dated 1875-Jul 2018 has found that there are 10 BORE site(s) within approximately 0.25 kilometers of the project property.

<u>Equal/Higher Elevation</u>	<u>Address</u>	<u>Direction</u>	<u>Distance (m)</u>	<u>Map Key</u>
	ON	SSE	129.79	<u>28</u>
	ON	SE	140.15	<u>33</u>
	ON	W	148.54	<u>35</u>
	ON	S	153.86	<u>39</u>
	ON	SE	167.20	<u>48</u>
	ON	NW	209.71	<u>74</u>
	ON	SSE	241.98	<u>99</u>
	ON	NNW	248.48	<u>105</u>

<u>Lower Elevation</u>	<u>Address</u>	<u>Direction</u>	<u>Distance (m)</u>	<u>Map Key</u>
	ON	NE	48.51	<u>5</u>

ON NE 154.64 [40](#)

CA - Certificates of Approval

A search of the CA database, dated 1985-Oct 30, 2011* has found that there are 24 CA site(s) within approximately 0.25 kilometers of the project property.

<u>Equal/Higher Elevation</u>	<u>Address</u>	<u>Direction</u>	<u>Distance (m)</u>	<u>Map Key</u>
METRONET COMMUNICATIONS CORP.	150 LAURIER AVENUE WEST OTTAWA ON K1P 5J4	-	0.00	1
Gillin Engineering and Construction Ltd.	123 Metcalfe Street Ottawa ON K1P 5L9	W	93.10	15
R.M. OF OTTAWA-CARLETON	ELGIN ST./GLOUCESTER ST. OTTAWA CITY ON	ESE	98.12	19
3176461 CANADA INC., NEXACOR REALTY	160 ELGIN STREET OTTAWA CITY ON	SSE	111.09	23
Specialty Transportation Services of Ontario, Inc.	160 Elgin Street Ottawa ON	SSE	111.09	23
160 Elgin Portfolio Inc.	160 Elgin Street Ottawa ON	SSE	111.09	23
NEXACOR REALTY MANAGEMENT INC., BELL	160 ELGIN STREET OTTAWA CITY ON	SSE	111.09	23
The Cadillac Fairview Corporation Limited	191 Laurier Avenue West Ottawa ON K1P 1E7	W	155.00	41
The Cadillac Fairview Corporation Limited	191 Laurier Avenue West Ottawa ON K1P 1E7	W	155.00	41

<u>Equal/Higher Elevation</u>	<u>Address</u>	<u>Direction</u>	<u>Distance (m)</u>	<u>Map Key</u>
The Cadillac Fairview Corporation Limited	191 Laurier Ave W Ottawa ON K1P 1E7	W	155.00	<u>41</u>
NASSAR DIVERSIFIED LTD.	200 LAURIER AVENUE WEST OTTAWA CITY ON	SW	163.51	<u>46</u>
The Canadian Red Cross Society	170 Metcalfe St Ottawa ON	SSW	175.62	<u>55</u>
The Cadillac Fairview Corporation Limited	77 Metcalfe Street Ottawa ON	WNW	194.31	<u>62</u>
The Manufacturers Life Insurance Company	220 Laurier Avenue Ottawa ON	SW	214.73	<u>78</u>
WHWW Hotels (Ottawa) Company	140 Slater Street Ottawa ON K1P 5H6	W	239.36	<u>95</u>
BRITISH HIGH COMMISSION	80 ELGIN STREET OTTAWA CITY ON	NNW	240.36	<u>97</u>
Health Canada	55 Metcalfe St Ottawa ON	NW	245.34	<u>101</u>
216 ELGIN STREET DEVELOPMENTS INC.	216 ELGIN STREET OTTAWA CITY ON K2P 1L7	SE	249.41	<u>110</u>
<u>Lower Elevation</u>	<u>Address</u>	<u>Direction</u>	<u>Distance (m)</u>	<u>Map Key</u>
OTTAWA CITY	ELGIN ST/LAURIER ST/SLATER ST. OTTAWA CITY ON	NNE	114.66	<u>25</u>
	111 Lisgar Street Ottawa ON K2P 2L7	E	248.78	<u>107</u>

Belcourt Avenue	111 Lisgar Street Ottawa ON K2P 2L7	E	248.78	107
The Regional Municipality of Ottawa-Carleton	111 Lisgar Street Ottawa ON K2P 2L7	E	248.78	107
City of Ottawa	110 Laurier Avenue West Ottawa ON K1P 1J1	E	249.59	111
City of Ottawa	110 Laurier Ave W Ottawa ON K1P 1J1	E	249.59	111

CONV - Compliance and Convictions

A search of the CONV database, dated 1989-Sep 2019 has found that there are 1 CONV site(s) within approximately 0.25 kilometers of the project property.

<u>Equal/Higher Elevation</u>	<u>Address</u>	<u>Direction</u>	<u>Distance (m)</u>	<u>Map Key</u>
1092066 Ontario Inc. o/a McKeown Contracting,	Percy Pyper Limited, Willy's Roll-offs Ltd. 90 Elgin Street, Bank Street Ottawa ON	NNW	157.15	42

EASR - Environmental Activity and Sector Registry

A search of the EASR database, dated Oct 2011-Oct 31, 2019 has found that there are 8 EASR site(s) within approximately 0.25 kilometers of the project property.

<u>Equal/Higher Elevation</u>	<u>Address</u>	<u>Direction</u>	<u>Distance (m)</u>	<u>Map Key</u>
MORGUARD ELGIN LIMITED	150 ELGIN STREET OTTAWA ON K2P 1L4	SE	43.29	3
MORGUARD ELGIN LIMITED	150 ELGIN STREET OTTAWA ON K2P 1L4	SE	43.29	3
CITY OF OTTAWA	120 METCALFE ST OTTAWA ON K1P 5M2	W	147.24	34
GILLIN ENGINEERING AND CONSTRUCTION LIMITED	200 LAURIER AVE W OTTAWA ON K1P 6M7	SW	163.51	46

<u>Equal/Higher Elevation</u>	<u>Address</u>	<u>Direction</u>	<u>Distance (m)</u>	<u>Map Key</u>
AECON CONSTRUCTION ONTARIO EAST LIMITED	ON	ESE	173.95	53
GILLIN ENGINEERING AND CONSTRUCTION LIMITED	234 LAURIER W AVE OTTAWA ON K1P 6K6	SW	235.36	91
METCALFE REALTY COMPANY LIMITED	130 ALBERT STREET OTTAWA ON K1P 5G4	WNW	249.06	108
METCALFE REALTY COMPANY LIMITED	130 ALBERT STREET OTTAWA ON K1P 5G4	WNW	249.06	108

EBR - Environmental Registry

A search of the EBR database, dated 1994-Oct 31, 2019 has found that there are 9 EBR site(s) within approximately 0.25 kilometers of the project property.

<u>Equal/Higher Elevation</u>	<u>Address</u>	<u>Direction</u>	<u>Distance (m)</u>	<u>Map Key</u>
Morguard Investments Limited	150 Elgin Street Ottawa K2P 1L4 CITY OF OTTAWA ON	E	77.01	10
20 VIC MANAGEMENT INC./SOCIETE DE GESTION 20 VIC INC.	66 SLATER Street OTTAWA Toronto K1P 5H1 CITY OF OTTAWA ON	NNW	94.27	17
The Cadillac Fairview Corporation Limited	191 Laurier Avenue West Ottawa Ontario K1P 1E7 Ottawa ON	W	155.00	41
GWL Realty Advisors Inc.	90 Elgin Street Ottawa CITY OF OTTAWA ON	NNW	157.15	42
GWL Realty Advisors Inc.	90 Elgin Street Ottawa CITY OF OTTAWA ON	NNW	157.15	42
The Cadillac Fairview Corporation Limited	77 Metcalfe Street Ottawa Ontario K1P 5L6 Ottawa ON	WNW	194.31	62

<u>Equal/Higher Elevation</u>	<u>Address</u>	<u>Direction</u>	<u>Distance (m)</u>	<u>Map Key</u>
The Manufacturers Life Insurance Company	220 Laurier Avenue Ottawa Ontario Ottawa ON	SW	214.73	78
Gillin Engineering and Construction Limited	234 Laurier Avenue West Ottawa K1P 5M8 CITY OF OTTAWA ON	SW	235.36	91
Metcalfe Realty Company Limited	130 Albert Street Unit Suite 210 Ottawa K1P 5G4 CITY OF OTTAWA ON	WNW	249.06	108

ECA - Environmental Compliance Approval

A search of the ECA database, dated Oct 2011-Oct 31, 2019 has found that there are 26 ECA site(s) within approximately 0.25 kilometers of the project property.

<u>Equal/Higher Elevation</u>	<u>Address</u>	<u>Direction</u>	<u>Distance (m)</u>	<u>Map Key</u>
Morguard Investments Limited	150 Elgin St Ottawa ON L5B 1M3	SE	43.29	3
Morguard Elgin Limited	150 Elgin St Ottawa ON L5B 1M3	SE	43.29	3
Morguard Investments Limited	150 Elgin St Ottawa ON K2P 1L4	E	77.01	10
CUSHMAN & WAKEFIELD ASSET SERVICES INC./ SERVICES D'ACTIFS CUSHMAN ET WAKEFIELD	INC. 66 SLATER ST OTTAWA ON K1P 5H1	NNW	94.27	17
CUSHMAN & WAKEFIELD ASSET SERVICES ULC/SERVICES D'ACTIFS CUSHMAN ET WAKEFIELD	SRI 66 SLATER ST OTTAWA ON K1P 5H1	NNW	94.27	17
Gillin Engineering and Construction Ltd.	123 Metcalfe Street Ottawa ON K1P 5J3	W	94.65	18
160 Elgin Portfolio Inc.	160 Elgin Street Ottawa ON M3K 1N4	SSE	111.09	23

<u>Equal/Higher Elevation</u>	<u>Address</u>	<u>Direction</u>	<u>Distance (m)</u>	<u>Map Key</u>
Specialty Transportation Services of Ontario, Inc.	160 Elgin Street Ottawa ON K1P 1C3	SSE	111.09	23
Her Majesty the Queen in Right of Ontario as Represented by the Minister of	Infrastructure 161 Elgin Street Ottawa ON M5G 2L5	E	138.74	32
The Cadillac Fairview Corporation Limited	191 Laurier Avenue West Ottawa ON M5H 3R4	W	155.00	41
The Cadillac Fairview Corporation Limited	191 Laurier Ave W Ottawa ON M5H 3R4	W	155.00	41
The Cadillac Fairview Corporation Limited	191 Laurier Avenue West Ottawa ON M5H 3R4	W	155.00	41
GWL Realty Advisors Inc.	90 Elgin St Ottawa ON M5G 1R8	NNW	157.15	42
The Canadian Red Cross Society	170 Metcalfe St Ottawa ON K2P 2P2	SSW	175.62	55
The Cadillac Fairview Corporation Limited	77 Metcalfe Street Ottawa ON M5H 3R4	WNW	194.31	62
The Manufacturers Life Insurance Company	220 Laurier Avenue Ottawa ON K1P 6L5	SW	214.73	78
Gillin Engineering and Construction Limited	234 Laurier Ave W Ottawa ON K1P 5M8	SW	235.36	91
Gillin Engineering and Construction Limited	234 Laurier Ave W Ottawa ON	SW	235.36	91

<u>Equal/Higher Elevation</u>	<u>Address</u>	<u>Direction</u>	<u>Distance (m)</u>	<u>Map Key</u>
WHWW Hotels (Ottawa) Company	140 Slater Street Ottawa ON L4W 4T9	W	239.36	95
Health Canada	55 Metcalfe St Ottawa ON K1P 6L5	NW	245.34	101
Financial Transactions and Reports Analysis Centre of Canada	Ottawa ON K1P 1H7	SW	248.33	104
Metcalfe Realty Company Limited	130 Albert St Ottawa ON K1P 5G4	WNW	249.06	108
Metcalfe Realty Company Limited	130 Albert St Ottawa ON K1P 5G4	WNW	249.06	108

<u>Lower Elevation</u>	<u>Address</u>	<u>Direction</u>	<u>Distance (m)</u>	<u>Map Key</u>
The Regional Municipality of Ottawa-Carleton	111 Lisgar St Ottawa ON K2P 2L7	E	248.78	107
The Regional Municipality of Ottawa-Carleton	111 Lisgar Street Ottawa ON K2P 2L7	E	248.78	107
The Regional Municipality of Ottawa-Carleton	111 Lisgar St Ottawa ON K2P 2L7	E	248.78	107

EHS - ERIS Historical Searches

A search of the EHS database, dated 1999-Oct 31, 2019 has found that there are 62 EHS site(s) within approximately 0.25 kilometers of the project property.

<u>Equal/Higher Elevation</u>	<u>Address</u>	<u>Direction</u>	<u>Distance (m)</u>	<u>Map Key</u>
	141 Laurier Avenue West Ottawa ON K1P 5J3	NNW	46.07	4

<u>Equal/Higher Elevation</u>	<u>Address</u>	<u>Direction</u>	<u>Distance (m)</u>	<u>Map Key</u>
	170 Laurier Avenue West Ottawa ON K1P 5V5	SW	73.30	<u>8</u>
	170 Laurier Ave West Ottawa ON Ottawa ON K1P 5V5	SW	73.30	<u>8</u>
	100 Elgin Street Ottawa ON K1P 5K8	N	75.35	<u>9</u>
	170 Laurier Ave W Ottawa ON K1P5V5	SW	78.91	<u>11</u>
	151 Metcalfe St Ottawa ON K2P1N8	SSW	88.02	<u>13</u>
	66 Slater Street Ottawa ON K1P 5H1	NNW	94.27	<u>17</u>
	66 Slater St Ottawa ON K1A0P4	NNW	94.27	<u>17</u>
	66 Slater St Ottawa ON K1P5H1	NNW	94.27	<u>17</u>
	66 Slater Street Ottawa ON	NNW	94.27	<u>17</u>
	160 Elgin Street Ottawa ON	SSE	111.09	<u>23</u>
	160 Rue Elgin Ottawa ON	SSE	111.09	<u>23</u>
	99 Metcalfe St Ottawa ON K1P6L7	WNW	122.15	<u>26</u>

<u>Equal/Higher Elevation</u>	<u>Address</u>	<u>Direction</u>	<u>Distance (m)</u>	<u>Map Key</u>
	99 Metcalfe Street Ottawa Ontario Ottawa ON K1P	WNW	122.15	26
	150 Metcalfe Street Ottawa ON K2P 1P1	SW	125.57	27
	150 Metcalfe Street Ottawa ON K2P 1P1	SW	125.57	27
	150 Metcalfe Street Ottawa ON K2P 1P1	SW	125.57	27
	150 Metcalfe Street Ottawa ON K2P 1P1	SW	125.57	27
	150 Metcalfe Street Ottawa ON K2P 1P1	SW	125.57	27
	Slater St Kent St Ottawa ON	NW	132.00	29
	161 Elgin Street Ottawa ON K2P 2K1	E	138.74	32
	120 Metcalfe St Ottawa ON K1P5M2	W	147.24	34
	70 Gloucester Street Ottawa ON K2P 0A2	SSW	152.94	37
	191 Laurier Avenue West Ottawa ON	W	155.00	41

<u>Equal/Higher Elevation</u>	<u>Address</u>	<u>Direction</u>	<u>Distance (m)</u>	<u>Map Key</u>
	191 Laurier Ave W Ottawa ON K1P1E7	W	155.00	<u>41</u>
	90 Elgin Street Ottawa ON	NNW	157.15	<u>42</u>
	90 Elgin St Ottawa ON K1P0C6	NNW	157.15	<u>42</u>
	81 METCALFE STREET OTTAWA ON K1P 6K7	WNW	170.79	<u>50</u>
	81 Metcalfe Stree Ottawa ON	WNW	170.79	<u>50</u>
	170 Metcalfe Ottawa ON	SSW	173.76	<u>52</u>
	170 Metcalfe St Ottawa ON K2P2P2	SSW	175.62	<u>55</u>
	88 Albert St Ottawa ON K1P 5E9	NW	176.13	<u>56</u>
	77 Metcalfe Street Ottawa ON	WNW	194.31	<u>62</u>
	187 Metcalfe St Ottawa ON K2P 1P5	S	195.56	<u>63</u>
	189 Metcalfe Street OTTAWA ON	S	195.77	<u>64</u>
	189 Metcalfe Street Ottawa ON	S	195.77	<u>64</u>

<u>Equal/Higher Elevation</u>	<u>Address</u>	<u>Direction</u>	<u>Distance (m)</u>	<u>Map Key</u>
	180 Metcalfe Street Ottawa ON	S	197.59	<u>65</u>
	88 Albert St Ottawa ON K1P5E9	NW	202.00	<u>68</u>
	200 Elgin St Ottawa ON K2P1L5	SE	203.06	<u>69</u>
	77 Metcalfe St Ottawa ON	WNW	203.44	<u>70</u>
	130 Slater Street Ottawa ON K1P 6E2	W	204.67	<u>71</u>
	130 Slater St Ottawa ON K1P6E2	W	204.67	<u>71</u>
	219 Laurier Avenue West Ottawa ON	WSW	213.06	<u>75</u>
	219 Laurier Avenue West Ottawa ON	WSW	213.06	<u>75</u>
	219 Laurier Avenue West Ottawa ON K1P 5J6	WSW	213.06	<u>75</u>
	219 Laurier Ave W Ottawa ON K1P5J6	WSW	213.06	<u>75</u>
	219 Laurier Avenue West Ottawa ON K1P 5J6	WSW	213.06	<u>75</u>

<u>Equal/Higher Elevation</u>	<u>Address</u>	<u>Direction</u>	<u>Distance (m)</u>	<u>Map Key</u>
	220 Laurier Ave W Ottawa ON	SW	214.73	<u>78</u>
	220 Laurier Ave W Ottawa ON K1P5Z9	SW	214.73	<u>78</u>
	175 Lisgar Street Ottawa ON K2P 0C3	SSE	214.74	<u>79</u>
	75 Albert St Ottawa ON K1P5E7	NNW	229.39	<u>89</u>
	234 Laurier Ave W Ottawa ON K1P1H7	SW	235.36	<u>91</u>
	234 Laurier Ave W Ottawa ON K1N 5X8	SW	235.36	<u>91</u>
	182-184 Lisgar Street Ottawa ON K2P 0C4	SSE	236.11	<u>92</u>
	100 Gloucester Street Ottawa ON K2P 0A4	SW	238.40	<u>94</u>
	123 Slater Street Ottawa ON K1P 1H9	W	241.14	<u>98</u>
	55 Metcalfe St Ottawa ON K1P 6L5	NW	245.34	<u>101</u>
	100 Gloucester Street Ottawa ON K2P 0A2	SW	246.19	<u>103</u>
	130 Albert St Ottawa ON K1P5G4	WNW	249.06	<u>108</u>

<u>Equal/Higher Elevation</u>	<u>Address</u>	<u>Direction</u>	<u>Distance (m)</u>	<u>Map Key</u>
	216 Elgin St Ottawa ON K2P1L7	SE	249.41	110
	216 Elgin St Ottawa ON K2P1L7	SE	249.41	110

<u>Lower Elevation</u>	<u>Address</u>	<u>Direction</u>	<u>Distance (m)</u>	<u>Map Key</u>
	99 Elgin Street Ottawa ON	NE	245.66	102

GEN - Ontario Regulation 347 Waste Generators Summary

A search of the GEN database, dated 1986-Jul 31, 2019 has found that there are 264 GEN site(s) within approximately 0.25 kilometers of the project property.

<u>Equal/Higher Elevation</u>	<u>Address</u>	<u>Direction</u>	<u>Distance (m)</u>	<u>Map Key</u>
MTS Allstream	150 Laurier Ave West Ottawa ON	-	0.00	1
Allstream	150 Laurier Ave West Ottawa ON	-	0.00	1
Allstream	150 Laurier Ave West Ottawa ON K1P 5J4	-	0.00	1
Zayo Canada	150 Laurier Ave West Ottawa ON K1P 5J4	-	0.00	1
Allstream	150 Laurier Ave West Ottawa ON K1P 5J4	-	0.00	1
Zayo Canada	150 Laurier Ave West Ottawa ON K1P 5J4	-	0.00	1

<u>Equal/Higher Elevation</u>	<u>Address</u>	<u>Direction</u>	<u>Distance (m)</u>	<u>Map Key</u>
Zayo Canada	150 Laurier Ave West Ottawa ON K1P 5J4	-	0.00	<u>1</u>
Dr Norma Faycal, Dentistry Professional Corporatio	150 Elgin street, Unit 104 Ottawa ON K2P 1L4	SE	43.29	<u>3</u>
Morguard Investment Building Maintenance	150 Elgin Street Ottawa ON K2P 1L4	SE	43.29	<u>3</u>
Morguard Investment Building Maintenance	150 Elgin Street Ottawa ON K2P 1L4	SE	43.29	<u>3</u>
Dr Norma Faycal, Dentistry Professional Corporatio	150 Elgin street, Unit 104 Ottawa ON K2P 1L4	SE	43.29	<u>3</u>
GILLIN ENGINEERING& CONSTRUCTION LTD.	141 Laurier Ave W. Ottawa ON K1P 5J3	NNW	46.07	<u>4</u>
NATIONAL CAPITAL COMMISSION	NCC PHOTOGRAPHIC UNIT 161 LAURIER AVE. W. OTTAWA ON K1P 6J6	WNW	62.74	<u>7</u>
NATIONAL CAPITAL COMMISSION 28-409	NCC PHOTOGRAPHIC UNIT 161 LAURIER AVE. W. OTTAWA ON K1P 6J6	WNW	62.74	<u>7</u>
NATIONAL CAPITAL (OUT OF BUSINESS)	NCC PHOTOGRAPHIC UNIT 161 LAURIER AVENUE WEST OTTAWA ON K1P 6J6	WNW	62.74	<u>7</u>
NATIONAL CAPITAL COMMISSION	NCC PHOTOGRAPHIC UNIT 161 LAURIER AVE. WEST OTTAWA ON K1P 6J6	WNW	62.74	<u>7</u>
NATIONAL CAPITAL COMMISSION	(SEE & USE ON0128803) 161 LAURIER AVE. WEST OTTAWA ON K1P 6J6	WNW	62.74	<u>7</u>
NATIONAL CAPITAL COMMISSION 28-409	(SEE & USE ON0128803) 161 LAURIER AVE. WEST OTTAWA ON K1P 6J6	WNW	62.74	<u>7</u>

<u>Equal/Higher Elevation</u>	<u>Address</u>	<u>Direction</u>	<u>Distance (m)</u>	<u>Map Key</u>
BIG PICTURE PHOTOFINISHING	161 LAURIER AVENUE WEST OTTAWA ON K1P 5J2	WNW	62.74	<u>7</u>
LORD ELGIN HOTEL	100 ELGIN STREET OTTAWA ON K1P 5K8	N	75.35	<u>9</u>
Dr Norma Faycal, Dentistry Professional Corporatio	150 Elgin street, Unit 104 Ottawa ON K2P 1L4	E	77.01	<u>10</u>
Dr Norma Faycal, Dentistry Professional Corporatio	150 Elgin street, Unit 104 Ottawa ON K2P 1L4	E	77.01	<u>10</u>
Morguard Investments Limited	151 Metcalfe St Ottawa ON L3Z3J2	SSW	88.02	<u>13</u>
LAFFARGE CANADA INC. (IMIS)	FRANCON DIV., C.2 LOT 12, 13 GLOUCESTER P.O. BOX 8464 OTTAWA ON K1G 3K2	ESE	92.69	<u>14</u>
LAFFARGE CANADA INC. (IMIS) 00-000	FRANCON DIV., C.2 LOT 12, 13 GLOUCESTER P.O. BOX 8464 OTTAWA ON K1G 3K2	ESE	92.69	<u>14</u>
PACIFIC INTERNATIONAL EQUITIES CORP.	66 SLATER STREET MECHANICAL ROOM OTTAWA ON K1P 5H1	NNW	94.27	<u>17</u>
PACIFIC INTERNATIONAL EQUITIES CORP.	MECHANICAL ROOM 66 SLATER STREET OTTAWA ON K1P 5H1	NNW	94.27	<u>17</u>
PACIFIC INTERNATIONAL EQUITIES CORP.	MECHANICAL ROOMS 66 SLATER STREET OTTAWA ON K1P 5H1	NNW	94.27	<u>17</u>
Hydro One Networks Inc.	Slater Transformer Station 84 Slater Street Ottawa ON K1A 2P4	NW	101.12	<u>20</u>

<u>Equal/Higher Elevation</u>	<u>Address</u>	<u>Direction</u>	<u>Distance (m)</u>	<u>Map Key</u>
Hydro One Networks Inc.	Slater Transformer Station 84 Slater Street Ottawa ON K1A 2P4	NW	101.12	<u>20</u>
Hydro One Networks Inc.	Slater Transformer Station 84 Slater Street Ottawa ON K1A 2P4	NW	101.12	<u>20</u>
Hydro One Networks Inc.	Slater Transformer Station 84 Slater Street Ottawa ON	NW	101.12	<u>20</u>
Hydro One Networks Inc.	Slater Transformer Station 84 Slater Street Ottawa ON K1A 2P4	NW	101.12	<u>20</u>
Hydro One Networks Inc.	Slater Transformer Station 84 Slater Street Ottawa ON K1A 2P4	NW	101.12	<u>20</u>
Hydro One Networks Inc.	Slater Transformer Station 84 Slater Street Ottawa ON K1A 2P4	NW	101.12	<u>20</u>
Hydro One Networks Inc.	Slater Transformer Station 84 Slater Street Ottawa ON K1A 2P4	NW	101.12	<u>20</u>
Hydro One Networks Inc.	Slater Transformer Station 84 Slater Street Ottawa ON K1A 2P4	NW	101.12	<u>20</u>
Bell	160 Elgin St Ottawa ON K1A 0W9	SSE	107.27	<u>21</u>
160 ELGIN REIT	160 ELGIN STREET, SUITE 1500 OTTAWA ON K2P-2P7	SSE	107.27	<u>21</u>
Rexall Pharmacy Group Ltd.	160 Elgin Street #20 Ottawa ON K2P2C4	SSE	107.27	<u>21</u>
XEROX BUSINESS SERVICES	BELL CANADA BUILDING 160 ELGIN STREET, ROOM 97 OTTAWA ON K2P 2C4	SSE	111.09	<u>23</u>

<u>Equal/Higher Elevation</u>	<u>Address</u>	<u>Direction</u>	<u>Distance (m)</u>	<u>Map Key</u>
XEROX CANADA LTD	BELL CANADA BUILDING 160 ELGIN STREET, ROOM 97 OTTAWA ON K2P 2C4	SSE	111.09	23
BELL CANADA	ADMINISTRATIVE SERVICES 160 ELGIN F3 OTTAWA ON K1J 3T4	SSE	111.09	23
BELL CANADA	ADMINISTRATIVE SERVICES 3RD FLOOR-160 ELGIN ST. OTTAWA ON K1G 3J4	SSE	111.09	23
BELL CANADA	160 ELGIN STREET OTTAWA ON K2P 2C4	SSE	111.09	23
BELL CANADA 05-191	ADMINISTRATIVE SERVICES 3RD FLOOR-160 ELGIN ST. OTTAWA ON K1G 3J4	SSE	111.09	23
BELL CANADA 05-191	160 ELGIN STREET OTTAWA ON K2P 2C4	SSE	111.09	23
KARA-FOTO 1 HOUR LAB	160 ELGIN STREET OTTAWA ON K2P 2C4	SSE	111.09	23
MEDICAL ARTS DESPENSARY OF OTTAWA	160 ELGIN STREET OTTAWA ON K2P 2C4	SSE	111.09	23
SITQ IMMOBILIER	160 ELGIN STREET, 16TH FLOOR OTTAWA ON K2P 2P7	SSE	111.09	23
160 ELGIN REIT	160 ELGIN STREET, SUITE 1500 OTTAWA ON K2P-2P7	SSE	111.09	23
MEDICAL ARTS DISPENSARY OF OTTAWA (2003) LTD.	160 ELGIN STREET OTTAWA ON	SSE	111.09	23

<u>Equal/Higher Elevation</u>	<u>Address</u>	<u>Direction</u>	<u>Distance (m)</u>	<u>Map Key</u>
MEDICAL ARTS DISPENSARY OF OTTAWA (2003) LTD.	160 ELGIN STREET OTTAWA ON	SSE	111.09	<u>23</u>
BELL CANADA	160 ELGIN ST OTTAWA ON	SSE	111.09	<u>23</u>
160 ELGIN REIT	160 ELGIN STREET, SUITE 1500 OTTAWA ON	SSE	111.09	<u>23</u>
LCI Medical Clinic and Spa	160 Elgin St. Place Bell, Main Floor Ottawa ON K2P2P7	SSE	111.09	<u>23</u>
BELL CANADA	160 ELGIN ST OTTAWA ON	SSE	111.09	<u>23</u>
160 ELGIN REIT	160 ELGIN STREET, SUITE 1500 OTTAWA ON	SSE	111.09	<u>23</u>
160 ELGIN REIT	160 ELGIN STREET, SUITE 1500 OTTAWA ON	SSE	111.09	<u>23</u>
160 ELGIN REIT	160 ELGIN STREET, SUITE 1500 OTTAWA ON K2P-2P7	SSE	111.09	<u>23</u>
160 ELGIN REIT	160 ELGIN STREET, SUITE 1500 OTTAWA ON	SSE	111.09	<u>23</u>
MEDICAL ARTS DISPENSARY OF OTTAWA (2003) LTD.	160 ELGIN STREET OTTAWA ON	SSE	111.09	<u>23</u>
160 ELGIN REIT	160 ELGIN STREET, SUITE 1500 OTTAWA ON K2P-2P7	SSE	111.09	<u>23</u>
160 ELGIN REIT	160 ELGIN STREET, SUITE 1500 OTTAWA ON K2P-2P7	SSE	111.09	<u>23</u>

<u>Equal/Higher Elevation</u>	<u>Address</u>	<u>Direction</u>	<u>Distance (m)</u>	<u>Map Key</u>
Dr Norma Faycal, Dentistry Professional Corporatio	160 Elgin Street, Unit 18 Ottawa ON K2P 2P7	SSE	111.09	<u>23</u>
MEDICAL ARTS DISPENSARY OF OTTAWA (2003) LTD.	160 ELGIN STREET OTTAWA ON K2P 2P7	SSE	111.09	<u>23</u>
160 ELGIN REIT	160 ELGIN STREET, SUITE 1500 OTTAWA ON K2P-2P7	SSE	111.09	<u>23</u>
MEDICAL ARTS DISPENSARY OF OTTAWA (2003) LTD.	160 ELGIN STREET OTTAWA ON K2P 2P7	SSE	111.09	<u>23</u>
Dr Norma Faycal, Dentistry Professional Corporatio	160 Elgin Street, Unit 18 Ottawa ON K2P 2P7	SSE	111.09	<u>23</u>
160 ELGIN REIT	160 ELGIN STREET, SUITE 1500 OTTAWA ON K2P-2P7	SSE	111.09	<u>23</u>
Rexall Pharmacy Group Ltd.	160 Elgin Street #20 Ottawa ON K2P2C4	SSE	111.09	<u>23</u>
Bell	160 Elgin St Ottawa ON K1A 0W9	SSE	111.09	<u>23</u>
CANADA COUNCIL	99 METCALFE ST. OTTAWA ON K1P 5V8	WNW	122.15	<u>26</u>
CANADA (OUT OF BUS) 08-351	99 METCALFE ST. OTTAWA ON K1P 5V8	WNW	122.15	<u>26</u>
MORGUARD INVESTMENTS LTD.	99 METCALFE STREET OTTAWA ON	WNW	122.15	<u>26</u>

<u>Equal/Higher Elevation</u>	<u>Address</u>	<u>Direction</u>	<u>Distance (m)</u>	<u>Map Key</u>
MORGUARD INVESTMENTS LTD.	99 METCALFE STREET OTTAWA ON	WNW	122.15	<u>26</u>
MORGUARD INVESTMENTS LTD.	99 METCALFE STREET OTTAWA ON	WNW	122.15	<u>26</u>
MORGUARD INVESTMENTS LTD.	99 METCALFE STREET OTTAWA ON	WNW	122.15	<u>26</u>
MORGUARD INVESTMENTS LTD.	99 METCALFE STREET OTTAWA ON	WNW	122.15	<u>26</u>
Dr. Esther Guiot and Assoc	99 metcalfe suite 104 ottawa ON K1P6L7	WNW	122.15	<u>26</u>
Modern Niagara Ottawa Inc	99 Metcalfe Ottawa ON K1P 6L7	WNW	122.15	<u>26</u>
Dr. Esther Guiot and Assoc	99 metcalfe suite 104 ottawa ON K1P6L7	WNW	122.15	<u>26</u>
Dr. Esther Guiot and Assoc	99 metcalfe suite 104 ottawa ON K1P6L7	WNW	122.15	<u>26</u>
The Downtown Dental Clinic	99 Metcalfe, unit 104 Ottawa ON K1P 6L7	WNW	122.15	<u>26</u>
CHIROPRACTIC HEALTH GROUP	150 METCALFE STREET, SUITE 2200 X-RAY ROOM OTTAWA ON K2P 1P1	SW	125.57	<u>27</u>
LITHWICK CORPORATION	150 METCALFE STREET OTTAWA ON K2P 1P1	SW	125.57	<u>27</u>
Metcalfe St. Chiropractic and Wellness Centre	150 METCALFE STREET, SUITE 2200 X-RAY ROOM OTTAWA ON K2P 1P1	SW	125.57	<u>27</u>

<u>Equal/Higher Elevation</u>	<u>Address</u>	<u>Direction</u>	<u>Distance (m)</u>	<u>Map Key</u>
OTTAWA HYDRO	88 SLATER STREET (SLATER SUBSTATION) C/O 3024 ALBION ROAD OTTAWA ON K1G 3S4	WNW	134.17	31
OTTAWA HYDRO	88 SLATER STREET (SLATER SUBSTATION) C/O 3025 ALBION RD., BOX 8700 OTTAWA ON K1G 3S4	WNW	134.17	31
OTTAWA HYDRO	88 SLATER STREET SLATER SUBSTATION OTTAWA ON	WNW	134.17	31
OTTAWA HYDRO 29-081	88 SLATER STREET (SLATER SUBSTATION) C/O 3025 ALBION RD., BOX 8700 OTTAWA ON K1G 3S4	WNW	134.17	31
ONTARIO PROVINCIAL COURT HOUSE	161 ELGIN STREET OTTAWA ON K2P 2K1	E	138.74	32
ONTARIO PROVINCIAL COURT HOUSE	161 ELGIN STREET OTTAWA ON K2P 2K1	E	138.74	32
ONTARIO PROVINCIAL COURT HOUSE	161 ELGIN STREET OTTAWA ON K2P 2K1	E	138.74	32
OTTAWA PUBLIC LIBRARY	120 METCALFE STREET OTTAWA ON K1P 5M2	W	147.24	34
OTTAWA PUBLIC LIBRARY 29-245	120 METCALFE STREET OTTAWA ON K1P 5M2	W	147.24	34
Urbandale Corporation	100 METCALFE STREET OTTAWA ON K1P 5M1	W	153.55	38
CADILLAC FAIRVIEW CORPORATION	191 LAURIER AVENUE WEST P1 LEVEL OTTAWA ON K1P 1E7	W	155.00	41

<u>Equal/Higher Elevation</u>	<u>Address</u>	<u>Direction</u>	<u>Distance (m)</u>	<u>Map Key</u>
PUBLIC WORKS CANADA	90 ELGIN STREET LORNE BLDG OTTAWA ON K1A 0M3	NNW	157.15	42
GVT. OF CANADA-PUBLIC WORKS 17-747	CANADA LORNE BLDG. 90 ELGIN, OTTAWA LORNE BLDG OTTAWA ON K1A 0M3	NNW	157.15	42
GVT. OF CANADA-PUBLIC WORKS 17-747	CANADA LORNE BLDG. 90 ELGIN, OTTAWA C/O 140 PROMENADE DU PORTAGE PHASE IV OTTAWA ON K1A 0M3	NNW	157.15	42
PUBLIC WORKS & GOVERNMENT SERVICES CAN.	90 ELGIN STREET LORNE BUILDING OTTAWA ON K1A 0M3	NNW	157.15	42
BROOKFIELD LEPAGE JOHNSON CONTROLS	LORNE BUILDING 90 ELGIN STREET OTTAWA ON	NNW	157.15	42
FEDERAL COURT OF CANADA	90 ELGIN STREET, 6TH FLOOR ROOM 601 OTTAWA ON K1A 0H9	NNW	157.15	42
Public Works and Government Services Canada	90 ELGIN STREET OTTAWA ON	NNW	157.15	42
Public Works and Government Services Canada	90 ELGIN STREET OTTAWA ON	NNW	157.15	42
Public Works and Government Services Canada	90 ELGIN STREET OTTAWA ON	NNW	157.15	42
Latcon (2009) Ltd.	90 Elgin St Ottawa ON	NNW	157.15	42
Latcon (2009) Ltd.	90 Elgin St Ottawa ON	NNW	157.15	42

<u>Equal/Higher Elevation</u>	<u>Address</u>	<u>Direction</u>	<u>Distance (m)</u>	<u>Map Key</u>
Public Works and Government Services Canada	90 ELGIN STREET OTTAWA ON	NNW	157.15	<u>42</u>
Public Works and Government Services Canada Environmental Services	90 ELGIN STREET OTTAWA ON K1A 05S	NNW	157.15	<u>42</u>
The Great-West Life Assurance Company	90 Elgin Street Level 00, Ste 055 Ottawa ON K1P 0C6	NNW	157.15	<u>42</u>
The Great-West Life Assurance Company	90 Elgin Street Level 00, Ste 055 Ottawa ON K1P 0C6	NNW	157.15	<u>42</u>
Metcalfe St. Chiropractic and Wellness Centre	164 Metcalfe St. Ottawa ON K2P 1P2	SSW	159.15	<u>43</u>
OTTAWA CHEMISTS 29-553	192 LAURIER AVENUE WEST OTTAWA ON K1P 5J8	WSW	160.08	<u>44</u>
OTTAWA CHEMISTS	192 LAURIER AVENUE WEST OTTAWA ON K1P 5J8	WSW	160.08	<u>44</u>
ARNON DEVELOPMENT CORPORATION LIMITED	180 ELGIN STREET OTTAWA ON K2P 2K3	SE	162.06	<u>45</u>
RON Engineering	180 Elgin Street Ottawa ON	SE	162.06	<u>45</u>
Arnon Development Corp Ltd.	180 Elgin Street Ottawa ON K2P 2K3	SE	162.06	<u>45</u>
Arnon Development Corp Ltd.	180 Elgin Street Ottawa ON K2P 2K3	SE	162.06	<u>45</u>
KIDINKS HOLDINGS INC	200 LAURIER AVENUE WEST OTTAWA ON K1P 6M7	SW	163.51	<u>46</u>

<u>Equal/Higher Elevation</u>	<u>Address</u>	<u>Direction</u>	<u>Distance (m)</u>	<u>Map Key</u>
KIDINKS HOLDINGS INC	200 LAURIER AVENUE WEST OTTAWA ON K1P 6M7	SW	163.51	<u>46</u>
KIDINKS HOLDINGS INC.	200 LAURIER AVENUE WEST OTTAWA ON K1P 6M7	SW	163.51	<u>46</u>
Kidinks Holdings Inc.	200 Laurier Ave West Ottawa ON K1N 7N3	SW	163.51	<u>46</u>
SHOPPERS DRUG MART	110 SLATER STREET OTTAWA ON K1P 5H6	W	171.94	<u>51</u>
PARAGON CLEANERS (1983)	77 METCALFE OTTAWA ON K1P 5L6	WNW	194.31	<u>62</u>
PARAGON CLEANERS (1983) 30-152	77 METCALFE OTTAWA ON K1P 5L6	WNW	194.31	<u>62</u>
NAV CANADA	77 METCALFE STREET OTTAWA ON	WNW	194.31	<u>62</u>
BRADDA PRINTING SERVICES INCORPORATED	130 Slater Street Basement Level Ottawa ON K1P 6E2	W	199.45	<u>66</u>
BRADDA PRINTING SERVICES INC.	130 SLATER ST. OTTAWA ON K1P 6E2	W	204.67	<u>71</u>
BRADDA PRINTING SERVICES INC. 04-275	130 SLATER ST. OTTAWA ON K1P 6E2	W	204.67	<u>71</u>
BRADDA PRINTING SERVICES INCORPORATED	130 SLATER STREET OTTAWA ON K1P 6E2	W	204.67	<u>71</u>

<u>Equal/Higher Elevation</u>	<u>Address</u>	<u>Direction</u>	<u>Distance (m)</u>	<u>Map Key</u>
BRADDA PRINTING SERVICES INCORPORATED	130 Slater Street Basement Level Ottawa ON K1P 6E2	W	204.67	71
ontario petroleum pump	130 slater st ottawa ON K1P 6E2	W	204.67	71
BRADDA PRINTING SERVICES INCORPORATED	130 Slater Street Basement Level Ottawa ON K1P 6E2	W	204.67	71
BRADDA PRINTING SERVICES INCORPORATED	130 Slater Street Basement Level Ottawa ON K1P 6E2	W	204.67	71
BRADDA PRINTING SERVICES INCORPORATED	130 Slater Street Basement Level Ottawa ON K1P 6E2	W	204.67	71
BRADDA PRINTING SERVICES INCORPORATED	130 Slater Street Basement Level Ottawa ON K1P 6E2	W	204.67	71
BRADDA PRINTING SERVICES INCORPORATED	130 Slater Street Basement Level Ottawa ON	W	204.67	71
BRADDA PRINTING SERVICES INCORPORATED	130 Slater Street Basement Level Ottawa ON K1P 6E2	W	204.67	71
BRADDA PRINTING SERVICES INCORPORATED	130 Slater Street Basement Level Ottawa ON K1P 6E2	W	204.67	71
BRADDA PRINTING SERVICES INCORPORATED	130 Slater Street Basement Level Ottawa ON K1P 6E2	W	204.67	71
BRADDA PRINTING SERVICES INCORPORATED	130 Slater Street Basement Level Ottawa ON K1P 6E2	W	204.67	71
Glenview Corporation	219 Laurier Ave Ottawa ON	WSW	213.06	75

<u>Equal/Higher Elevation</u>	<u>Address</u>	<u>Direction</u>	<u>Distance (m)</u>	<u>Map Key</u>
GLENVIEW CORPORATION	219 LAURIER AVE W OTTAWA ON	WSW	213.06	<u>75</u>
MANULIFE FINANCIAL	220 LAURIER AVENUE WEST OTTAWA ON K1P 5Z9	SW	214.73	<u>78</u>
MANULIFE FINANCIAL	220 LAURIER AVENUE WEST OTTAWA ON K1P 5Z9	SW	214.73	<u>78</u>
MANULIFE FINANCIAL	220 LAURIER AVENUE WEST OTTAWA ON K1P 5Z9	SW	214.73	<u>78</u>
MANULIFE FINANCIAL	220 LAURIER AVENUE WEST OTTAWA ON	SW	214.73	<u>78</u>
MANULIFE FINANCIAL	220 LAURIER AVENUE WEST OTTAWA ON K1P 5Z9	SW	214.73	<u>78</u>
MANULIFE FINANCIAL	220 LAURIER AVENUE WEST OTTAWA ON K1P 5Z9	SW	214.73	<u>78</u>
MANULIFE FINANCIAL	220 LAURIER AVENUE WEST OTTAWA ON K1P 5Z9	SW	214.73	<u>78</u>
MANULIFE FINANCIAL	220 LAURIER AVENUE WEST OTTAWA ON K1P 5Z9	SW	214.73	<u>78</u>
ARTEXT ELECTRONIC PUBLISHING INC.	85 ALBERT STREET, SUITE 110 OTTAWA ON K1P 6A4	NW	220.00	<u>81</u>
METCALFE REALTY COMPANY LIMITED	85 ALBERT STREET OTTAWA ON K1P 5E6	NW	220.00	<u>81</u>

<u>Equal/Higher Elevation</u>	<u>Address</u>	<u>Direction</u>	<u>Distance (m)</u>	<u>Map Key</u>
METCALFE REALTY COMPANY LIMITED 26-614	85 ALBERT ST. C/O 130 ALBERT ST. STE 210 OTTAWA ON K1P 6A4	NW	220.00	<u>81</u>
METCALFE REALTY COMPANY LIMITED	85 ALBERT STREET OTTAWA ON K1P 5E6	NW	220.00	<u>81</u>
METCALFE REALTY COMPANY LIMITED	85 ALBERT STREET OTTAWA ON K1P 6A4	NW	220.00	<u>81</u>
Metcalf Realty Company Limited	85 Albert Street Ottawa ON K1P 6A4	NW	220.00	<u>81</u>
Metcalf Realty Company Limited	85 Albert Street Ottawa ON K1P 6A4	NW	220.00	<u>81</u>
CYBERMEDIX HEALTH SERVICES LTD.	180 METCALFE ST., OTTAWA C/O 6 VANSCO RD. TORONTO ON K2P 1P5	S	222.23	<u>82</u>
CYBERMEDIX (SEE & USE ON0245133) 11-261	180 METCALFE ST., OTTAWA C/O 6 VANSCO RD. TORONTO ON K2P 1P5	S	222.23	<u>82</u>
CYBERMEDIX HEALTH SERVICES LTD. 11-261	180 METCALFE ST., OTTAWA C/O 6 VANSCO RD. TORONTO ON K2P 1P5	S	222.23	<u>82</u>
CYBERMEDIX HEALTH (SEE & USE ON0245133)	180 METCALFE STREET OTTAWA ON K2P 1P5	S	222.23	<u>82</u>
CANADIAN MEDICAL LABORATORIES LIMITED	180 METCALFE STREET, STE. 402 OTTAWA ON K2P 2E9	S	222.23	<u>82</u>
DIAGNOSTIC IMAGING CONSULTANTS	205-180 METCALFE ST. C/O 301-11 ROSEMOUNT AVE. OTTAWA ON K2P 1P5	S	222.23	<u>82</u>
DIAGNOSTIC IMAGING CONSULTANTS 12-543	205-180 METCALFE ST. C/O 301-11 ROSEMOUNT AVE. OTTAWA ON K2P 1P5	S	222.23	<u>82</u>

<u>Equal/Higher Elevation</u>	<u>Address</u>	<u>Direction</u>	<u>Distance (m)</u>	<u>Map Key</u>
CENTRA CARE HEALTH SERVICES 00-000	180 METCALFE SUITE 201 OTTAWA ON K2P 1P5	S	222.23	<u>82</u>
PHOTOGO-BLACKBURN HAMLET	225 LAURIER OTTAWA ON K1P 5J6	WSW	222.71	<u>84</u>
Metcalfe Realty Company Limited	75 Albert Strret Ottawa ON	NNW	229.39	<u>89</u>
Metcalfe Realty Company Limited	75 Albert Strret Ottawa ON	NNW	229.39	<u>89</u>
Dorsey School of Business	75 Albert Street Suite 101 Ottawa ON	NNW	229.39	<u>89</u>
Metcalfe Realty Company Limited	75 Albert Strret Ottawa ON	NNW	229.39	<u>89</u>
Dorsey School of Business	75 Albert Street Suite 101 Ottawa ON	NNW	229.39	<u>89</u>
Dr. Lorne S. Weiner	211-75 Albert Street Ottawa ON K1P 5E7	NNW	229.39	<u>89</u>
Dorsey School of Business	75 Albert Street Suite 101 Ottawa ON K1P5E7	NNW	229.39	<u>89</u>
Dr. Lorne S. Weiner	211-75 Albert Street Ottawa ON K1P 5E7	NNW	229.39	<u>89</u>
Dorsey School of Business	75 Albert Street Suite 101 Ottawa ON K1P5E7	NNW	229.39	<u>89</u>

<u>Equal/Higher Elevation</u>	<u>Address</u>	<u>Direction</u>	<u>Distance (m)</u>	<u>Map Key</u>
Dorsey School of Business	75 Albert Street Suite 101 Ottawa ON K1P5E7	NNW	229.39	<u>89</u>
Dorsey School of Business	75 Albert Street Suite 101 Ottawa ON K1P5E7	NNW	229.39	<u>89</u>
Dr. Lorne S. Weiner	211-75 Albert Street Ottawa ON K1P 5E7	NNW	229.39	<u>89</u>
Dr. Lorne S. Weiner	211-75 Albert Street Ottawa ON K1P 5E7	NNW	229.39	<u>89</u>
NATIONAL DEFENCE	234 LAURIER AVENUE WEST 19TH FLOOR, ROOM 1904 OTTAWA ON K1A 0K2	SW	235.36	<u>91</u>
DEPT. OF NATIONAL DEFENCE	234 LAURIER AVENUE WEST 19TH FLOOR, ROOM 1904 OTTAWA ON K1A 0K2	SW	235.36	<u>91</u>
234 LAURIER LEASEHOLDS LIMITED	234 LAURIER AVENUE WEST OTTAWA ON	SW	235.36	<u>91</u>
DEPARTMENT OF(OUT OF BUSINESS) 17-714	DENTAL CLINIC LAB. 100 GLOUCESTER STREET, SUITE 602 OTTAWA ON K2P 0A4	SW	238.40	<u>94</u>
DEPARTMENT OF NATIONAL DEFENCE 17-714	DENTAL CLINIC LAB. 100 GLOUCESTER STREET, SUITE 602 OTTAWA ON K2P 0A4	SW	238.40	<u>94</u>
DEPT. OF NATIONAL DEFENCE(OUT OF BUS.)	DENTAL CLINIC LAB 100 GLOUCESTER STREET, SUITE 602 OTTAWA ON K2P 0A4	SW	238.40	<u>94</u>
DAVID BERMAN (OUT OF BUSINESS) 12-773	116 ALBERT ST., SUITE 1012 OTTAWA ON K1P 5G3	WNW	239.39	<u>96</u>
DAVID BERMAN TYPOGRAPHICS LTD. 12-773	116 ALBERT ST., SUITE 1012 OTTAWA ON K1P 5G3	WNW	239.39	<u>96</u>

<u>Equal/Higher Elevation</u>	<u>Address</u>	<u>Direction</u>	<u>Distance (m)</u>	<u>Map Key</u>
METCALFE REALTY COMPANY LIMITED	116 ALBERT STREET OTTAWA ON K1P 5G3	WNW	239.39	96
METCALFE REALTY COMPANY LIMITED 26-616	116 ALBERT ST. C/O 130 ALBERT ST. STE 210 OTTAWA ON K1P 5G4	WNW	239.39	96
METCALFE REALTY COMPANY LIMITED	116 ALBERT STREET OTTAWA ON K1P 5G3	WNW	239.39	96
METCALFE REALTY COMPANY LIMITED	116 ALBERT STREET OTTAWA ON K1P 5G3	WNW	239.39	96
BRITISH HIGH COMMISSION	80 ELGIN STREET OTTAWA ON K1P 5K7	NNW	240.36	97
BRITISH HIGH COMMISSION	80 ELGIN STREET OTTAWA ON	NNW	240.36	97
BRITISH HIGH COMMISSION	80 ELGIN STREET OTTAWA ON	NNW	240.36	97
BRITISH HIGH COMMISSION	80 ELGIN STREET OTTAWA ON	NNW	240.36	97
BRITISH HIGH COMMISSION	80 ELGIN STREET OTTAWA ON K1P 5K7	NNW	240.36	97
BRITISH HIGH COMMISSION	80 ELGIN STREET OTTAWA ON	NNW	240.36	97
BRITISH HIGH COMMISSION	80 ELGIN STREET OTTAWA ON K1P 5K7	NNW	240.36	97

<u>Equal/Higher Elevation</u>	<u>Address</u>	<u>Direction</u>	<u>Distance (m)</u>	<u>Map Key</u>
BRITISH HIGH COMMISSION	80 ELGIN STREET OTTAWA ON K1P 5K7	NNW	240.36	<u>97</u>
BRITISH HIGH COMMISSION	80 ELGIN STREET OTTAWA ON K1P 5K7	NNW	240.36	<u>97</u>
BRITISH HIGH COMMISSION	80 ELGIN STREET OTTAWA ON K1P 5K7	NNW	240.36	<u>97</u>
BRITISH HIGH COMMISSION	80 ELGIN STREET OTTAWA ON K1P 5K7	NNW	240.36	<u>97</u>
Metcalfe Realty Company Limited	123 Slater Street Ottawa ON	W	241.14	<u>98</u>
Metcalfe Realty Company Limited	123 Slater Street Ottawa ON	W	241.14	<u>98</u>
Metcalfe Realty Company Limited	123 Slater Street Ottawa ON	W	241.14	<u>98</u>
METCALFE REALTY	123 SLATER STREET OTTAWA ON K1P 1H9	W	241.14	<u>98</u>
MANULIFE FINANCIAL	55 METCALFE STREET OTTAWA ON	NW	245.34	<u>101</u>
MANULIFE FINANCIAL	55 METCALFE STREET OTTAWA ON	NW	245.34	<u>101</u>
MANULIFE FINANCIAL	55 METCALFE STREET OTTAWA ON	NW	245.34	<u>101</u>
MANULIFE FINANCIAL	55 METCALFE STREET OTTAWA ON	NW	245.34	<u>101</u>

<u>Equal/Higher Elevation</u>	<u>Address</u>	<u>Direction</u>	<u>Distance (m)</u>	<u>Map Key</u>
MANULIFE FINANCIAL	55 METCALFE STREET OTTAWA ON	NW	245.34	<u>101</u>
MANULIFE FINANCIAL	55 METCALFE STREET OTTAWA ON K1P 6L5	NW	245.34	<u>101</u>
MANULIFE FINANCIAL	55 METCALFE STREET OTTAWA ON K1P 6L5	NW	245.34	<u>101</u>
MANULIFE FINANCIAL	55 METCALFE STREET OTTAWA ON K1P 6L5	NW	245.34	<u>101</u>
MANULIFE FINANCIAL	55 METCALFE STREET OTTAWA ON K1P 6L5	NW	245.34	<u>101</u>
MANULIFE FINANCIAL	55 METCALFE STREET OTTAWA ON K1P 6L5	NW	245.34	<u>101</u>
MDS LABORATORIES 00-000	130 ALBERT STE 1202 OTTAWA ON K1P 5G4	WNW	249.06	<u>108</u>
MERCURY REPRODUCTIONS	130 ALBERT ST., SUITE B2 OTTAWA ON K1P 5G4	WNW	249.06	<u>108</u>
MERCURY REPRODUCTIONS 27-005	130 ALBERT ST., SUITE B2 OTTAWA ON K1P 5G4	WNW	249.06	<u>108</u>
METCALFE REALTY COMPANY LIMITED 26-613	130 ALBERT ST. STE 210 OTTAWA ON K1P 5G4	WNW	249.06	<u>108</u>
METCALFE REALTY COMPANY LIMITED	130 ALBERT STREET, SUITE 210 OTTAWA ON K1P 5G4	WNW	249.06	<u>108</u>

<u>Equal/Higher Elevation</u>	<u>Address</u>	<u>Direction</u>	<u>Distance (m)</u>	<u>Map Key</u>
METCALFE REALTY COMPANY LIMITED	130 ALBERT STREET, SUITE 210 OTTAWA ON K1P 5G4	WNW	249.06	<u>108</u>
MDS PARAMEDICAL SERVICE 27-730	130 ALBERT ST.-1202 OTTAWA ON K1P 5G4	WNW	249.06	<u>108</u>
MDS PARAMEDICAL SERVICE	130 ALBERT STREET, UNIT 1202 OTTAWA ON K1P 5G4	WNW	249.06	<u>108</u>
Ogilvie and Hogg Architect Inc.	1715-130 Albert Street Ottawa ON K1P 5G4	WNW	249.06	<u>108</u>
METCALFE REALTY COMPANY LIMITED	130 ALBERT STREET, SUITE 210 OTTAWA ON K1P 5G4	WNW	249.06	<u>108</u>
150SLATERSTREET(OTTAWA)IN C.	150 SLATER STREET OTTAWA ON K1A 1K3	WSW	249.33	<u>109</u>
150SLATERSTREET(OTTAWA)IN C.	150 SLATER STREET OTTAWA ON K1A 1K3	WSW	249.33	<u>109</u>
The Manufacturers Life Insurance Company	150 SLATER STREET OTTAWA ON	WSW	249.33	<u>109</u>
The Manufacturers Life Insurance Company	150 SLATER STREET OTTAWA ON K1P5H6	WSW	249.33	<u>109</u>
The Manufacturers Life Insurance Company	150 SLATER STREET OTTAWA ON K1P5H6	WSW	249.33	<u>109</u>
The Manufacturers Life Insurance Company	150 SLATER STREET OTTAWA ON K1P5H6	WSW	249.33	<u>109</u>
The Manufacturers Life Insurance Company	150 SLATER STREET OTTAWA ON K1P5H6	WSW	249.33	<u>109</u>

<u>Equal/Higher Elevation</u>	<u>Address</u>	<u>Direction</u>	<u>Distance (m)</u>	<u>Map Key</u>
Carrier Commercial Service a Division of UTC Canad	150 Slater Street Ottawa ON K1P 5H6	WSW	249.33	109
RON Engineering	60 Queen Street ottawa ON K1P 5Y7	NNW	249.69	112
Sixty Queen Limited	60 Queen Street Ottawa ON K1P 5Y7	NNW	249.69	112
Sixty Queen Limited	60 Queen Street Ottawa ON K1P 5Y7	NNW	249.69	112
Prime Mechanical	151 O'Connor Ottawa ON K2P 2M5	SW	249.91	114
<u>Lower Elevation</u>	<u>Address</u>	<u>Direction</u>	<u>Distance (m)</u>	<u>Map Key</u>
GVT. OF CAN-MUSEUMS, NATIONAL GALL	ELGIN & SLATER C/O 140 PROMENADE DU PORTAGE PHASE IV OTTAWA ON K1A 0M3	N	151.56	36
GVT. OF CAN-MUSEUMS, NATIONAL GALLERY	ELGIN & SLATER C/O 140 PROMENADE DU PORTAGE PHASE IV OTTAWA ON K1A 0M3	N	151.56	36
GVT. OF CAN. - MUSEUMS CANADA	NATIONAL GALLERY CONSERVATION DEPT. LORNE BLDG., ELGIN STREET AT SLATER OTTAWA ON K1A 0M8	N	151.56	36
GVT. OF CAN. (OUT OF BUSSINESS)	NATIONAL GALLERY CONSERVATION DEPT. LORNE BLDG., ELGIN STREET AT SLATER OTTAWA ON K1A 0M8	N	151.56	36
GVT. OF CAN. (OUT OF BUSSINESS) 18-219	NATIONAL GALLERY CONSERVATION DEPT. LORNE BLDG., ELGIN STREET AT SLATER OTTAWA ON K1A 0M8	N	151.56	36

NATIONAL MUSEUMS OF CAN(O UT OF BUSINESS)	NATIONAL GALLERY CONSERVATION DEPARTMENT LORNE BUILDING, ELGIN STREET AT SLATER OTTAWA ON K1A 0M8	N	151.56	36
OTTAWA-CARLETON, REG. MUNICIPALITY OF	111 LISGAR ST., FINANCE DEPT.,3RD FL. GIS BR./PLANNING & PROPERTY SERVS.DEPT OTTAWA ON K2P 2L7	E	248.78	107
OTTAWA-CARLETON, REG. MUNICIPALITY OF	111 LISGAR STREET OTTAWA ON K2P 2L7	E	248.78	107
OTTAWA-CARLTON, REGIONAL MUNICIPALITY OF	111 LISGAR STREET OTTAWA ON K2P 2L7	E	248.78	107
CITY OF OTTAWA	RPAM Corporate Services 110 Laurier Ave. W. OTTAWA ON K1P 1J1	E	249.59	111
CITY OF OTTAWA	110 Laurier Ave. W. OTTAWA ON K1P 1J1	E	249.59	111
CITY OF OTTAWA	110 Laurier Ave. W. OTTAWA ON K1P 1J1	E	249.59	111
CITY OF OTTAWA	110 Laurier Ave. W. OTTAWA ON K1P 1J1	E	249.59	111
CITY OF OTTAWA	110 Laurier Ave. W. OTTAWA ON K1P 1J1	E	249.59	111
CITY OF OTTAWA	110 Laurier Ave. W. OTTAWA ON K1P 1J1	E	249.59	111
CITY OF OTTAWA	110 Laurier Ave. W. OTTAWA ON	E	249.59	111
CITY OF OTTAWA	110 Laurier Ave. W. OTTAWA ON K1P 1J1	E	249.59	111

CITY OF OTTAWA	110 Laurier Ave. W. OTTAWA ON K1P 1J1	E	249.59	111
CITY OF OTTAWA	110 Laurier Ave. W. OTTAWA ON K1P 1J1	E	249.59	111
CITY OF OTTAWA	110 Laurier Ave. W. OTTAWA ON K1P 1J1	E	249.59	111
City of Ottawa Corporate Real Estate Office	110 Laurier Avenue West Ottawa ON K1P 1J1	E	249.59	111
CITY OF OTTAWA	110 Laurier Ave. W. OTTAWA ON K1P 1J1	E	249.59	111
City of Ottawa Corporate Real Estate Office	110 Laurier Avenue West Ottawa ON K1P 1J1	E	249.59	111

INC - Fuel Oil Spills and Leaks

A search of the INC database, dated Feb 28, 2017 has found that there are 2 INC site(s) within approximately 0.25 kilometers of the project property.

<u>Equal/Higher Elevation</u>	<u>Address</u>	<u>Direction</u>	<u>Distance (m)</u>	<u>Map Key</u>
	170 LAURIER AVENUE, OTTAWA ON	SW	73.30	8
	75 ALBERT STREET, OTTAWA ON K1P 5Y9	NNW	229.39	89

MNR - Mineral Occurrences

A search of the MNR database, dated 1846-Jan 2019 has found that there are 1 MNR site(s) within approximately 0.25 kilometers of the project property.

<u>Equal/Higher Elevation</u>	<u>Address</u>	<u>Direction</u>	<u>Distance (m)</u>	<u>Map Key</u>
DH OT-2	ON	SE	58.18	6

<u>Equal/Higher Elevation</u>	<u>Address</u>	<u>Direction</u>	<u>Distance (m)</u>	<u>Map Key</u>
-------------------------------	----------------	------------------	---------------------	----------------

NPCB - National PCB Inventory

A search of the NPCB database, dated 1988-2008* has found that there are 5 NPCB site(s) within approximately 0.25 kilometers of the project property.

<u>Equal/Higher Elevation</u>	<u>Address</u>	<u>Direction</u>	<u>Distance (m)</u>	<u>Map Key</u>
NATIONAL CAPITAL COMMISSION	161 LAURIER AVE. WEST; GREENBELT, 80 BAYVIEW OTTAWA ON K1P 6J6	WNW	62.74	7
BELL CANADA	160 ELGIN STREET OTTAWA ON K1G 3J4	SSE	111.09	23
BELL CANADA	160 ELGIN ST OTTAWA ON K1G 3J4	SSE	111.09	23
BELL CANADA	160 ELGIN STREET SITE DECOMMISSIONED; 160 ELGIN STREET OTTAWA ON K1G 3J4	SSE	111.09	23
BELL CANADA	160 ELGIN ST. OTTAWA ON K2P 2C4	SSE	111.09	23

NPRI - National Pollutant Release Inventory

A search of the NPRI database, dated 1993-May 2017 has found that there are 14 NPRI site(s) within approximately 0.25 kilometers of the project property.

<u>Equal/Higher Elevation</u>	<u>Address</u>	<u>Direction</u>	<u>Distance (m)</u>	<u>Map Key</u>
H & R REIT	SUITE 1500 - 160 ELGIN STREET SUITE 1500 OTTAWA ON K2P2C4	SSE	111.09	23
H&R REAL ESTATE INVESTMENT TRUST	SUITE 1500 - 160 ELGIN STREET NOT AVAILABLE OTTAWA ON K2P2C4	SSE	111.09	23
H&R REAL ESTATE INVESTMENT TRUST	SUITE 1500 - 160 ELGIN STREET NOT AVAILABLE OTTAWA ON K2P2C4	SSE	111.09	23

<u>Equal/Higher Elevation</u>	<u>Address</u>	<u>Direction</u>	<u>Distance (m)</u>	<u>Map Key</u>
H & R REIT	160 ELGIN Street SUITE 1500 OTTAWA ON K2P2C4	SSE	111.09	23
H&R REAL ESTATE INVESTMENT TRUST	SUITE 1500 - 160 ELGIN STREET NOT AVAILABLE OTTAWA ON K2P2C4	SSE	111.09	23
H & R REIT	SUITE 1500 - 160 ELGIN STREET SUITE 1500 OTTAWA ON K2P2C4	SSE	111.09	23
H & R REIT	SUITE 1500 - 160 ELGIN STREET SUITE 1500 OTTAWA ON K2P2C4	SSE	111.09	23
H & R REIT	SUITE 1500 - 160 ELGIN STREET SUITE 1500 OTTAWA ON K2P2C4	SSE	111.09	23
H & R REIT	SUITE 1500 - 160 ELGIN STREET SUITE 1500 OTTAWA ON K2P2C4	SSE	111.09	23
THE CADILLAC FAIRVIEW	191 LAURIER Avenue West SUITE 2000 OTTAWA ON K1P1E7	W	155.00	41
THE CADILLAC FAIRVIEW	77 METCALFE Street OTTAWA ON K1P5L6	WNW	194.31	62
MANULIFE	220 Laurier Avenue Ottawa ON K1P5S9	SW	214.73	78
MANULIFE	55 Metcalfe Street Ottawa ON K1P6L5	NW	245.34	101
<u>Lower Elevation</u>	<u>Address</u>	<u>Direction</u>	<u>Distance (m)</u>	<u>Map Key</u>
CITY OF OTTAWA	110 Laurier Avenue West Ottawa ON K1P1J1	E	249.59	111

OOGW - Ontario Oil and Gas Wells

A search of the OOGW database, dated 1800-Jun 2019 has found that there are 1 OOGW site(s) within approximately 0.25 kilometers of the project property.

<u>Equal/Higher Elevation</u>	<u>Address</u>	<u>Direction</u>	<u>Distance (m)</u>	<u>Map Key</u>
Lord Elgin Hotel Well	Nepean ON <i>Licence No:</i> N000084	N	94.08	16

OPCB - Inventory of PCB Storage Sites

A search of the OPCB database, dated 1987-Oct 2004; 2012-Dec 2013 has found that there are 1 OPCB site(s) within approximately 0.25 kilometers of the project property.

<u>Equal/Higher Elevation</u>	<u>Address</u>	<u>Direction</u>	<u>Distance (m)</u>	<u>Map Key</u>
BELL CANADA - OTTAWA	160 ELGIN STREET OTTAWA CITY ON K2P 2P7	SSE	111.09	23

PAP - Canadian Pulp and Paper

A search of the PAP database, dated 1999, 2002, 2004, 2005, 2009-2014 has found that there are 2 PAP site(s) within approximately 0.25 kilometers of the project property.

<u>Equal/Higher Elevation</u>	<u>Address</u>	<u>Direction</u>	<u>Distance (m)</u>	<u>Map Key</u>
Canadian Book Manufacturers' Assn.	75 Albert St Suite 906 Ottawa ON K1P 5E7	NNW	229.39	89
Canadian Window & Door Manufacturers Assn.	130 Albert St Suite 1208 Ottawa ON K1P 5G4	WNW	249.06	108

PES - Pesticide Register

A search of the PES database, dated 1988-Oct 2019 has found that there are 1 PES site(s) within approximately 0.25 kilometers of the project property.

<u>Equal/Higher Elevation</u>	<u>Address</u>	<u>Direction</u>	<u>Distance (m)</u>	<u>Map Key</u>
SHOPPERS DRUG MART #0953 (SLATER STREET)	110 SLATER ST OTTAWA ON K1P 5H6	W	171.94	51

PINC - Pipeline Incidents

A search of the PINC database, dated Feb 28, 2017 has found that there are 1 PINC site(s) within approximately 0.25 kilometers of the project property.

<u>Equal/Higher Elevation</u>	<u>Address</u>	<u>Direction</u>	<u>Distance (m)</u>	<u>Map Key</u>
	METCALFE & NEPEAN , OTTAWA ON	S	179.63	57

PTTW - Permit to Take Water

A search of the PTTW database, dated 1994-Oct 31, 2019 has found that there are 1 PTTW site(s) within approximately 0.25 kilometers of the project property.

<u>Equal/Higher Elevation</u>	<u>Address</u>	<u>Direction</u>	<u>Distance (m)</u>	<u>Map Key</u>
Claridge Homes (70 Gloucester) Inc.	70 Gloucester Street and 89-91 Nepean Street Address: 70 Gloucester Street St, Ottawa, City District Office: Ottawa GeoReference: Zone: 18, UTM Easting: 445635, UTM Northing: 5029740, , Site #: 0723-AH5JSZ CITY OF OTTAWA ON	SSW	180.19	58

RSC - Record of Site Condition

A search of the RSC database, dated 1997-Sept 2001, Oct 2004-Sep 2019 has found that there are 3 RSC site(s) within approximately 0.25 kilometers of the project property.

<u>Equal/Higher Elevation</u>	<u>Address</u>	<u>Direction</u>	<u>Distance (m)</u>	<u>Map Key</u>
	170 METCALFE STREET, OTTAWA, ON K2P 1P3 Ottawa ON	SSW	175.62	55
	70 GLOUCESTER STREET, OTTAWA, ON K2P 0A2 Ottawa ON	SSW	180.19	58
	89 NEPEAN STREET, OTTAWA, ON K2P 0A2 Ottawa ON	SSW	204.77	72

SCT - Scott's Manufacturing Directory

A search of the SCT database, dated 1992-Mar 2011* has found that there are 57 SCT site(s) within approximately 0.25 kilometers of the project property.

<u>Equal/Higher Elevation</u>	<u>Address</u>	<u>Direction</u>	<u>Distance (m)</u>	<u>Map Key</u>
AGRICULTURAL INSTITUTE CANADA	141 LAURIER AVE W SUITE 1112 OTTAWA ON K1P 5J3	NNW	46.07	<u>4</u>
NELLCOR PURITAN BENNETT	141 Laurier Ave W Suite 700 Ottawa ON K1P 5J3	NNW	46.07	<u>4</u>
Agricultural Institute of Canada	141 Laurier Ave W Suite 1112 Ottawa ON K1P 5J3	NNW	46.07	<u>4</u>
Cdn Psychological Assn	141 Laurier Ave W Suite 702 Ottawa ON K1P 5J3	NNW	46.07	<u>4</u>
gordongroup	141 Laurier Ave W Ottawa ON K1P 5J3	NNW	46.07	<u>4</u>
CPA / APC	141 Laurier Ave W Suite 701 Ottawa ON K1P 5J3	NNW	46.07	<u>4</u>
Inuit Today Newsletter	170 Laurier Ave W Suite 510 Ottawa ON K1P 5V5	SW	73.30	<u>8</u>
Fisheries Council of Canada	170 Laurier Ave W Suite 900 Ottawa ON K1P 5V5	SW	73.30	<u>8</u>
ATCO Structures & Logistics	170 Laurier Ave W Suite 100 Ottawa ON K1P 5V5	SW	73.30	<u>8</u>
CPAD TECHNOLOGY INC.	66 SLATER ST FLOOR 6 OTTAWA ON K1P 5H1	NNW	94.27	<u>17</u>
News Brief	99 Metcalfe St Suite 304 Ottawa ON K1P 6L7	WNW	122.15	<u>26</u>
Summit: The Business Of Public	180 Elgin St Suite 800 Ottawa ON K2P 2K3	SE	162.06	<u>45</u>

<u>Equal/Higher Elevation</u>	<u>Address</u>	<u>Direction</u>	<u>Distance (m)</u>	<u>Map Key</u>
The Canadian Academy of Eng	180 Elgin St Suite 1402 Ottawa ON K2P 2K3	SE	162.06	45
CANADIAN LIBRARY ASSOCIATION	200 ELGIN ST SUITE 602 OTTAWA ON K2P 1L5	SE	200.89	67
Communiqué - CASLPA	200 Elgin St Suite 401 Ottawa ON K2P 1L5	SE	200.89	67
Espial Group Inc.	200 Elgin St Unit 900 Ottawa ON K2P 1L5	SE	200.89	67
Atreus Systems Corp.	200 Elgin St Floor 3 Ottawa ON K2P 1L5	SE	200.89	67
MEDIA FLEX/MEDIA 2000 INC.	130 SLATER ST SUITE 750 OTTAWA ON K1P 6E2	W	204.67	71
Bradda Printing Services Inc.	130 Slater St Ottawa ON K1P 6E2	W	204.67	71
The Chemical Institute of	130 Slater St Suite 550 Ottawa ON K1P 6E2	W	204.67	71
OpinioNation Inc.	130 Slater St Suite 750 Ottawa ON K1P 6E2	W	204.67	71
Metro Ottawa	130 Slater St Suite 300 Ottawa ON K1P 6E2	W	204.67	71
Chemical Institute of Canada	130 Slater St Suite 550 Ottawa ON K1P 6E2	W	204.67	71

<u>Equal/Higher Elevation</u>	<u>Address</u>	<u>Direction</u>	<u>Distance (m)</u>	<u>Map Key</u>
Media-Flex.com	119 Slater St Ottawa ON K1P 5H2	WNW	213.79	<u>76</u>
LE PRINT SUPER EXPRESS	220 LAURIER AVE W OTTAWA ON K1P 5Z9	SW	214.73	<u>78</u>
LINKTEK CORPORATION	220 LAURIER AVE W OTTAWA ON K1P 5Z9	SW	214.73	<u>78</u>
Print Three	220 Laurier Ave W Ottawa ON K1P 5Z9	SW	214.73	<u>78</u>
Canadian Bureau for International Education	220 Laurier Ave W Suite 1100 Ottawa ON K1P 5Z9	SW	214.73	<u>78</u>
Print Three Inc	220 Laurier Ave W Ottawa ON K1P 5Z9	SW	214.73	<u>78</u>
CBIE - Cdn Bur for Intl Educ	220 Laurier Ave W Suite 1550 Ottawa ON K1P 5Z9	SW	214.73	<u>78</u>
ARTEXT ELECTRONIC PUBLISHING	85 ALBERT ST UNIT 110 OTTAWA ON K1P 6A4	NW	220.00	<u>81</u>
STELLAR NAVIGATION SYSTEMS INC	85 Albert St Suite 1620 Ottawa ON K1P 6A4	NW	220.00	<u>81</u>
BAE Systems Canada Inc.	85 Albert St Suite 700 Ottawa ON K1P 6A4	NW	220.00	<u>81</u>
CAMRT	85 Albert St Floor 10 Ottawa ON K1P 6A4	NW	220.00	<u>81</u>
Appendix Sonovision - ITEP	85 Albert St Suite 400 Ottawa ON K1P 6A4	NW	220.00	<u>81</u>

<u>Equal/Higher Elevation</u>	<u>Address</u>	<u>Direction</u>	<u>Distance (m)</u>	<u>Map Key</u>
Itplanit Services Corp.	180 Metcalfe St Suite 503 Ottawa ON K2P 1P5	S	222.23	<u>82</u>
APPENDIX PUBLISHING INC.	75 ALBERT ST SUITE 205 OTTAWA ON K1P 5E7	NNW	229.39	<u>89</u>
Child Welfare League of Canada	75 Albert St Suite 1001 Ottawa ON K1P 5E7	NNW	229.39	<u>89</u>
Child Welfare League of Canada	75 Albert St Suite 1001 Ottawa ON K1P 5E7	NNW	229.39	<u>89</u>
Appendix Sonovision - ITEP	75 Albert St Suite 500 Ottawa ON K1P 5E7	NNW	229.39	<u>89</u>
Metro Ottawa	116 Albert St Suite 402 Ottawa ON K1P 5G3	WNW	239.39	<u>96</u>
LINKTEK CORPORATION	55 METCALF ST SUITE 600 OTTAWA ON K1P 6L5	NW	245.34	<u>101</u>
FREEBALANCE INC.	55 Metcalfe St Suite 600 Ottawa ON K1P 6L5	NW	245.34	<u>101</u>
THE NEW FEDERATION	130 ALBERT ST SUITE 1620 OTTAWA ON K1P 5G4	WNW	249.06	<u>108</u>
THE PRINTING HOUSE LTD	130 ALBERT ST SUITE A003 OTTAWA ON K1P 5G4	WNW	249.06	<u>108</u>
HARRIS CANADA INC	130 ALBERT ST SUITE 1100 OTTAWA ON K1P 5G4	WNW	249.06	<u>108</u>

<u>Equal/Higher Elevation</u>	<u>Address</u>	<u>Direction</u>	<u>Distance (m)</u>	<u>Map Key</u>
TPH The Printing House Limited	130 Albert St Unit A003 Ottawa ON K1P 5G4	WNW	249.06	<u>108</u>
Harris Canada Inc.	130 Albert St Suite 1710 Ottawa ON K1P 5G4	WNW	249.06	<u>108</u>
Canadian Nuclear Association	130 Albert St Suite 1610 Ottawa ON K1P 5G4	WNW	249.06	<u>108</u>
The New Federation House	130 Albert St Suite 1620 Ottawa ON K1P 5G4	WNW	249.06	<u>108</u>
Canadian Nuclear Association	130 Albert St Suite 1610 Ottawa ON K1P 5G4	WNW	249.06	<u>108</u>
Assn of Canadian Archivists	130 Albert St Suite 501 Ottawa ON K1P 5G4	WNW	249.06	<u>108</u>
Saab Technologies Canada Ltd.	130 Albert St Suite 1620 Ottawa ON K1P 5G4	WNW	249.06	<u>108</u>
McLoughlin Media Inc.	130 Albert St Suite 200 Ottawa ON K1P 5G4	WNW	249.06	<u>108</u>
Intellectual Property Inst Cda	60 Queen St Suite 606 Ottawa ON K1P 5Y7	NNW	249.69	<u>112</u>
INFOTEK DOCUMENT CENTRE INC.	119 O'CONNOR ST OTTAWA ON K1P 5M8	WSW	249.91	<u>115</u>
Delta Reprographic Inc.	111 O'Connor St Ottawa ON K1P 5M8	WSW	250.00	<u>116</u>

SPL - Ontario Spills

A search of the SPL database, dated 1988-Jun 2019 has found that there are 43 SPL site(s) within approximately 0.25 kilometers of the

project property.

<u>Equal/Higher Elevation</u>	<u>Address</u>	<u>Direction</u>	<u>Distance (m)</u>	<u>Map Key</u>
City of Ottawa	162 Laurier ave west Ottawa ON	SW	41.20	<u>2</u>
	161 Laurier Ave West Ottawa ON	WNW	62.74	<u>7</u>
	170 Laurier Ave. Ottawa ON	SW	73.30	<u>8</u>
City of Ottawa	66 Slater Street Ottawa ON	NNW	94.27	<u>17</u>
OC Transpo Bus Services Ottawa<UNOFFICIAL>	66 Slater St Ottawa ON	NNW	94.27	<u>17</u>
City of Ottawa	66 Slater St. Ottawa ON	NNW	94.27	<u>17</u>
	151 Elgin St Ottawa ON	E	107.94	<u>22</u>
Canadian Waste Services Inc.	160 ELGIN ST., AT NEPEAN ST. ENTRANCE<UNOFFICIAL> Ottawa ON	SSE	111.09	<u>23</u>
	Across from 160 Elgin St Ottawa ON	SSE	111.09	<u>23</u>
Proshred Security / Iron Mountain Canada<UNOFFICIAL>	Corner of Gloucester Road and Elgin Road Ottawa ON	E	112.32	<u>24</u>
ONTARIO HYDRO	88 SLATER ST., ONTARIO HYDRO SUB-STATION. TRANSFORMER OTTAWA CITY ON	WNW	134.17	<u>31</u>

<u>Equal/Higher Elevation</u>	<u>Address</u>	<u>Direction</u>	<u>Distance (m)</u>	<u>Map Key</u>
ONTARIO HYDRO	88 SLATER ST. TRANSFORMER OTTAWA CITY ON	WNW	134.17	<u>31</u>
	88 Slater Street in Ottawa Ottawa ON	WNW	134.17	<u>31</u>
City of Ottawa<UNOFFICIAL>	161 Elgin Street Ottawa ON	E	138.74	<u>32</u>
Hydro Ottawa Limited	161 Elgin Street Ottawa ON	E	138.74	<u>32</u>
Her Majesty the Queen in Right of Ontario as Represented by MOI	161 Elgin Street Ottawa ON	E	138.74	<u>32</u>
OC Transpo Bus Service<UNOFFICIAL>	100 Metcalfe Street Ottawa ON	W	153.55	<u>38</u>
SNC-Lavalin ProFac Facilities Management	SNC Lavalin,90 Elgin Street<UNOFFICIAL> Ottawa ON	NNW	157.15	<u>42</u>
	90 Elgin Street, Ottawa Ottawa ON	NNW	157.15	<u>42</u>
City of Ottawa	81 Metcalfe St. Ottawa ON	WNW	167.58	<u>49</u>
City of Ottawa	West side of intersection of Metcalfe St & Nepean St Ottawa ON	S	179.63	<u>57</u>
Enbridge Gas Distribution Inc.	Medcafe and Nepean Ottawa ON	S	187.37	<u>59</u>
Enbridge Gas Distribution Inc.	175 Elgin St, Almonte Ottawa ON	SE	191.43	<u>61</u>

<u>Equal/Higher Elevation</u>	<u>Address</u>	<u>Direction</u>	<u>Distance (m)</u>	<u>Map Key</u>
PRIVATE BUSINESS	200 ELGIN STREET, ENTERPRISE PROPERTY GROUP STORAGE TANK OTTAWA CITY ON K2P 1L5	SE	200.89	67
Mister Rooter<UNOFFICIAL>	219 Laurier West Ottawa ON	WSW	213.06	75
UNKNOWN	NEAR ALBERT & ELGIN ST. OTTAWA CITY ON	N	215.88	80
City of Ottawa	Albert & Elgin St. Ottawa ON	N	215.88	80
BUS	CATCH BASIN AT CORNER OF MEDCALFE & ALBERT ST. MOTOR VEHICLE (OPERATING FLUID) OTTAWA CITY ON	WNW	229.37	88
Bell Canada Ltd	Metcalfe St. & Albert St. Ottawa ON	WNW	229.37	88
Metcalfe Realty<UNOFFICIAL>	75 Albert Street Ottawa ON	NNW	229.39	89
Enbridge Gas Distribution Inc.	SE corner Lisgar St and Elgin st Ottawa ON	SE	237.68	93
Her Majesty the Queen in Right of the Foreign & Commonwealth Office<UNOFFICIAL>	80 Elgin St Ottawa ON	NNW	240.36	97
Her Majesty the Queen in Right of the Foreign & Commonwealth Office<UNOFFICIAL>	80 Elgin Street Ottawa ON	NNW	240.36	97
City of Ottawa	North side of Nepean St., near #88 (between O'Connor St. and Metcalfe St.) Ottawa ON	SSW	248.69	106

<u>Equal/Higher Elevation</u>	<u>Address</u>	<u>Direction</u>	<u>Distance (m)</u>	<u>Map Key</u>
OTTAWA HYDRO	130 ALBERT STREET TRANSFORMER OTTAWA ON K1P 5G4	WNW	249.06	108
	130 Albert Street Ottawa ON	WNW	249.06	108
	60 Queen St Ottawa ON	NNW	249.69	112
	109 Albert St Ottawa ON	WNW	249.85	113
<u>Lower Elevation</u>	<u>Address</u>	<u>Direction</u>	<u>Distance (m)</u>	<u>Map Key</u>
O.C. TRANSP	ELGIN ST NORTHBOUND, AT LAURIER MOTOR VEHICLE (OPERATING FLUID) OTTAWA CITY ON	NE	86.13	12
	intersection of Laurier and Elgin Ottawa ON	NE	86.13	12
S. 21	Elgin and Slater Streets Ottawa ON	N	151.56	36
City of Ottawa	111 Lisgar Street Ottawa ON K2P 2L7	E	248.78	107
	111 Lisgar St Ottawa ON K2P 2L7	E	248.78	107

VAR - Variances for Abandonment of Underground Storage Tanks

A search of the VAR database, dated Feb 28, 2017 has found that there are 1 VAR site(s) within approximately 0.25 kilometers of the project property.

<u>Equal/Higher Elevation</u>	<u>Address</u>	<u>Direction</u>	<u>Distance (m)</u>	<u>Map Key</u>
BROCCOLINI CONSTRUCTION (OTTAWA) INC	150 SLATER ST ECONOMIC DEVELOPMENT CANADA OTTAWA ON K1P 5H6	WSW	249.33	109

WWIS - Water Well Information System

A search of the WWIS database, dated Feb 28, 2019 has found that there are 12 WWIS site(s) within approximately 0.25 kilometers of the project property.

<u>Equal/Higher Elevation</u>	<u>Address</u>	<u>Direction</u>	<u>Distance (m)</u>	<u>Map Key</u>
	ON <i>Well ID: 7301139</i>	ESE	132.66	30
	OTTAWA ON <i>Well ID: 7194477</i>	SSE	204.85	73
	ON <i>Well ID: 7236607</i>	S	222.42	83
	Ottawa ON <i>Well ID: 7236609</i>	S	223.38	85
	lot D con C ON <i>Well ID: 7318397</i>	SSW	227.80	86
	lot D con C ON <i>Well ID: 7318398</i>	SSW	233.47	90

<u>Lower Elevation</u>	<u>Address</u>	<u>Direction</u>	<u>Distance (m)</u>	<u>Map Key</u>
	Ottawa ON <i>Well ID: 7221222</i>	NE	163.80	47
	Ottawa ON <i>Well ID: 7221152</i>	NE	174.53	54
	OTTAWA ON	NE	191.23	60

Well ID: 7186276

Ottawa ON

NNE

214.58

77

Well ID: 7221223

OTTAWA ON

NNE

228.64

87

Well ID: 7186275

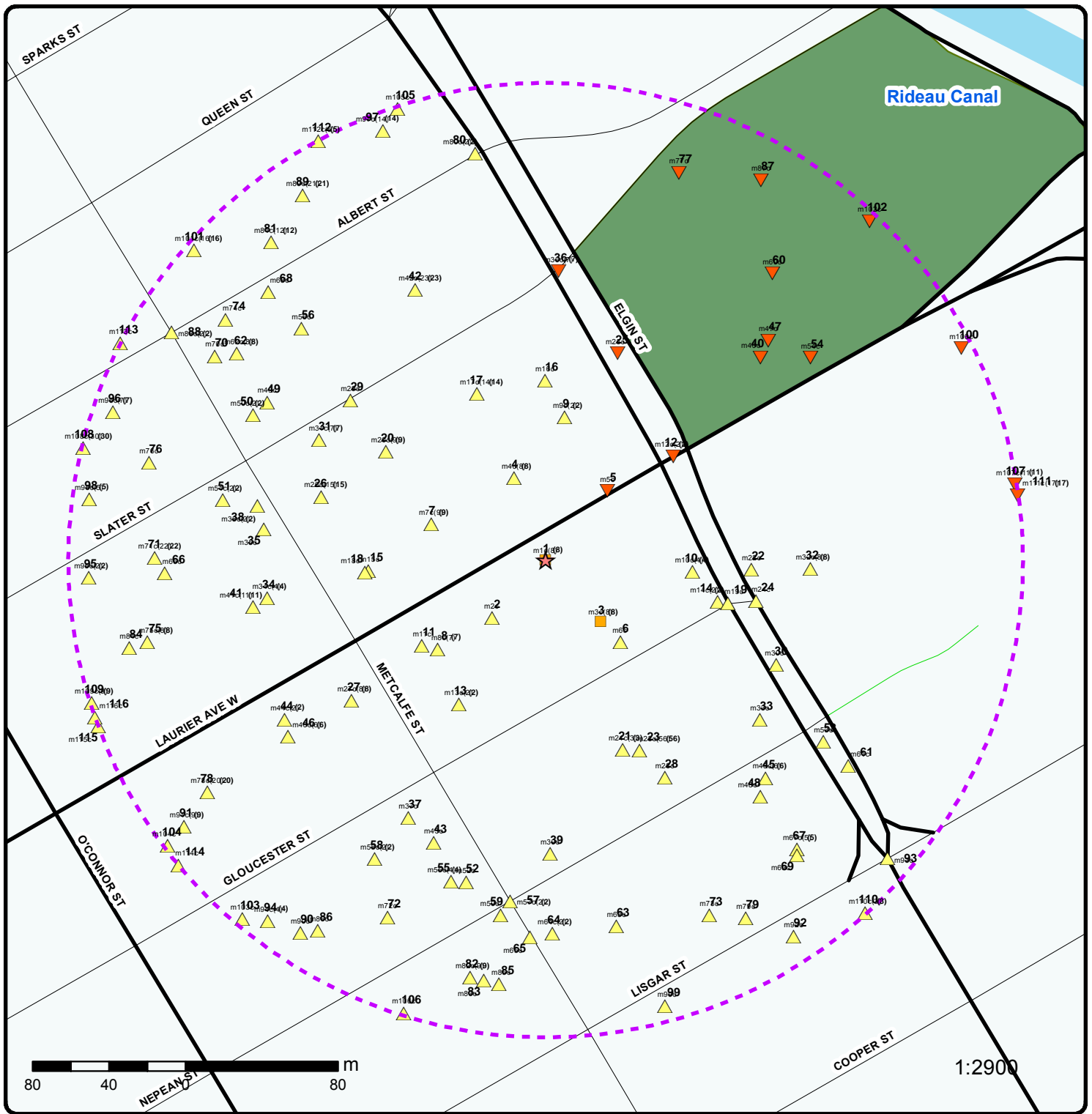
OTTAWA ON

ENE

244.33

100

Well ID: 7215435



Map : 0.25 Kilometer Radius

Order No: 20191204015

Address: 150 Laurier Avenue West, Ottawa, ON, K1P 5J4



- | | | | |
|-----------------------------------|----------------------|-----------------------------------|--------------------------------|
| Project Property | Expressway | Industrial and Resource - Regions | National Park |
| Buffer Outline | Principal Highway | Main Line | Provincial or Territorial Park |
| Eris Sites with Higher Elevation | Secondary Highway | Sidetrack | Other Park |
| Eris Sites with Same Elevation | Major Road | Transit Line | Golf Course or Driving Range |
| Eris Sites with Lower Elevation | Local road | Abandoned Line | Park or Sports Field |
| Eris Sites with Unknown Elevation | Trail | | Other Recreation Area |
| | Proposed Road | | |
| | Ferry Route/Ice Road | | |

75°42'W

45°25'30"N

45°25'30"N



Source: Esri, DigitalGlobe, GeoEye, Earthstar Geographics, CNES/Airbus DS, USDA, USGS, AeroGRID, IGN, and the GIS User Community

Aerial (2017)

Address: 150 Laurier Avenue West, Ottawa, ON, K1P 5J4

Source: ESRI World Imagery

Order No: 20191204015



© ERIS Information Limited Partnership



Sources: Esri, HERE, Garmin, Intermap, increment P Corp., GEBCO, USGS, FAO; NPS, NRCAN, GeoBase, IGN, Kadaster NL, Ordnance Survey, Esri, Japan, METI, Esri China (Hong Kong), swisstopo, © OpenStreetMap contributors, and the GIS User Community

Topographic Map

Address: 150 Laurier Avenue West, Ottawa, ON, K1P 5J4

Source: ESRI World Topographic Map

Order No: 20191204015



© ERIS Information Limited Partnership

Detail Report

Map Key	Number of Records	Direction/ Distance (m)	Elev/Diff (m)	Site	DB
1	1 of 8	-/0.0	71.8 / 0.00	METRONET COMMUNICATIONS CORP. 150 LAURIER AVENUE WEST OTTAWA ON K1P 5J4	CA
Certificate #: 8-4062-98- Application Year: 98 Issue Date: // Approval Type: Industrial air Status: In progress Application Type: Client Name: Client Address: Client City: Client Postal Code: Project Description: 350 KW EMERGENCY DIESEL GENERATOR Contaminants: Emission Control:					
1	2 of 8	-/0.0	71.8 / 0.00	MTS Allstream 150 Laurier Ave West Ottawa ON	GEN
Generator No: ON5555957 Status: Approval Years: 2012 Contam. Facility: MHSW Facility: SIC Code: 517910 SIC Description: Other Telecommunications		PO Box No: Country: Choice of Contact: Co Admin: Phone No Admin:			
1	3 of 8	-/0.0	71.8 / 0.00	Allstream 150 Laurier Ave West Ottawa ON	GEN
Generator No: ON5555957 Status: Approval Years: 2013 Contam. Facility: MHSW Facility: SIC Code: 517910 SIC Description: OTHER TELECOMMUNICATIONS		PO Box No: Country: Choice of Contact: Co Admin: Phone No Admin:			
Detail(s)					
Waste Class: 221 Waste Class Desc: LIGHT FUELS					
1	4 of 8	-/0.0	71.8 / 0.00	Allstream 150 Laurier Ave West Ottawa ON K1P 5J4	GEN
Generator No: ON5555957		PO Box No:			

Map Key	Number of Records	Direction/ Distance (m)	Elev/Diff (m)	Site	DB
Status: Approval Years: 2015 Contam. Facility: No MHSW Facility: No SIC Code: 517910 SIC Description: OTHER TELECOMMUNICATIONS				Country: Canada Choice of Contact: CO_ADMIN Co Admin: Steven Wells Phone No Admin: 416-645-8627 Ext.	
<u>Detail(s)</u>					
Waste Class: 221 Waste Class Desc: LIGHT FUELS					
1	5 of 8	-/0.0	71.8 / 0.00	Zayo Canada 150 Laurier Ave West Ottawa ON K1P 5J4	GEN
Generator No: ON5555957 Status: Approval Years: 2016 Contam. Facility: No MHSW Facility: No SIC Code: 517910 SIC Description: OTHER TELECOMMUNICATIONS				PO Box No: Country: Canada Choice of Contact: CO_ADMIN Co Admin: Steven Wells Phone No Admin: 416-645-8627 Ext.	
<u>Detail(s)</u>					
Waste Class: 221 Waste Class Desc: LIGHT FUELS					
1	6 of 8	-/0.0	71.8 / 0.00	Allstream 150 Laurier Ave West Ottawa ON K1P 5J4	GEN
Generator No: ON5555957 Status: Approval Years: 2014 Contam. Facility: No MHSW Facility: No SIC Code: 517910 SIC Description: OTHER TELECOMMUNICATIONS				PO Box No: Country: Canada Choice of Contact: CO_ADMIN Co Admin: Steven Wells Phone No Admin: 416-645-8627 Ext.	
<u>Detail(s)</u>					
Waste Class: 221 Waste Class Desc: LIGHT FUELS					
1	7 of 8	-/0.0	71.8 / 0.00	Zayo Canada 150 Laurier Ave West Ottawa ON K1P 5J4	GEN
Generator No: ON5555957 Status: Registered Approval Years: As of Dec 2018 Contam. Facility: MHSW Facility: SIC Code: SIC Description:				PO Box No: Country: Canada Choice of Contact: Co Admin: Phone No Admin:	
<u>Detail(s)</u>					

Map Key	Number of Records	Direction/ Distance (m)	Elev/Diff (m)	Site	DB
Waste Class:		221 I			
Waste Class Desc:		Light fuels			
<u>1</u>	8 of 8	-/0.0	71.8 / 0.00	Zayo Canada 150 Laurier Ave West Ottawa ON K1P 5J4	GEN
Generator No:	ON5555957			PO Box No:	
Status:	Registered			Country:	Canada
Approval Years:	As of Jul 2019			Choice of Contact:	
Contam. Facility:				Co Admin:	
MHSW Facility:				Phone No Admin:	
SIC Code:					
SIC Description:					
<u>Detail(s)</u>					
Waste Class:		221 I			
Waste Class Desc:		Light fuels			
<u>2</u>	1 of 1	SW/41.2	73.6 / 1.78	City of Ottawa 162 Laurier ave west Ottawa ON	SPL
Ref No:	7680-9RUMPJ			Discharger Report:	
Site No:	NA			Material Group:	
Incident Dt:	2014/12/16			Health/Env Conseq:	
Year:				Client Type:	
Incident Cause:	Operator/Human error			Sector Type:	Container/Drum/Tote
Incident Event:				Agency Involved:	
Contaminant Code:	21			Nearest Watercourse:	
Contaminant Name:	ACID (N.O.S.)			Site Address:	162 Laurier ave west
Contaminant Limit 1:				Site District Office:	
Contam Limit Freq 1:				Site Postal Code:	
Contaminant UN No 1:				Site Region:	
Environment Impact:				Site Municipality:	Ottawa
Nature of Impact:	Land			Site Lot:	
Receiving Medium:				Site Conc:	
Receiving Env:				Northing:	5029889
MOE Response:	N			Easting:	445680
Dt MOE Arvl on Scn:				Site Geo Ref Accu:	
MOE Reported Dt:	2014/12/16			Site Map Datum:	
Dt Document Closed:	2014/12/22			SAC Action Class:	Land Spills
Incident Reason:	Operator/Human Error			Source Type:	
Site Name:	CB<UNOFFICIAL>				
Site County/District:					
Site Geo Ref Meth:					
Incident Summary:	Ottawa 311: Acid to CB				
Contaminant Qty:	5 L				
<u>3</u>	1 of 8	SE/43.3	71.8 / 0.00	MORGUARD ELGIN LIMITED 150 ELGIN STREET OTTAWA ON K2P 1L4	EASR
Approval No:	R-002-6460288746			SWP Area Name:	
Status:	REGISTERED			MOE District:	
Date:	2014-10-30			Municipality:	OTTAWA
Record Type:	EASR			Latitude:	
Link Source:	MOFA			Longitude:	
Project Type:	Standby Power System			Geometry X:	
Full Address:				Geometry Y:	

Map Key	Number of Records	Direction/ Distance (m)	Elev/Diff (m)	Site	DB
Approval Type: Full PDF Link:		EASR-Standby Power System http://www.accessenvironment.ene.gov.on.ca/AEWeb/ae/ViewDocument.action?documentRefID=10550			
3	2 of 8	SE/43.3	71.8 / 0.00	MORGUARD ELGIN LIMITED 150 ELGIN STREET OTTAWA ON K2P 1L4	EASR
Approval No: Status: Date: Record Type: Link Source: Project Type: Full Address: Approval Type: Full PDF Link:		R-003-1459930367 REGISTERED 2014-10-29 EASR MOFA Heating System EASR-Heating System http://www.accessenvironment.ene.gov.on.ca/AEWeb/ae/ViewDocument.action?documentRefID=10541		SWP Area Name: MOE District: Municipality: Latitude: Longitude: Geometry X: Geometry Y: OTTAWA	
3	3 of 8	SE/43.3	71.8 / 0.00	Morguard Elgin Limited 150 Elgin St Ottawa ON L5B 1M3	ECA
Approval No: Approval Date: Status: Record Type: Link Source: SWP Area Name: Approval Type: Project Type: Address: Full Address: Full PDF Link:		1366-8XFJW3 2012-08-24 Approved ECA IDS Rideau Valley ECA-MUNICIPAL AND PRIVATE SEWAGE WORKS MUNICIPAL AND PRIVATE SEWAGE WORKS 150 Elgin St https://www.accessenvironment.ene.gov.on.ca/instruments/1001-8QPS6M-14.pdf		MOE District: City: Longitude: Latitude: Geometry X: Geometry Y: Ottawa -75.69299 45.420463999999996	
3	4 of 8	SE/43.3	71.8 / 0.00	Morguard Investments Limited 150 Elgin St Ottawa ON L5B 1M3	ECA
Approval No: Approval Date: Status: Record Type: Link Source: SWP Area Name: Approval Type: Project Type: Address: Full Address: Full PDF Link:		6958-994HXH 2013-07-02 Approved ECA IDS Rideau Valley ECA-AIR AIR 150 Elgin St https://www.accessenvironment.ene.gov.on.ca/instruments/8742-96DRYU-14.pdf		MOE District: City: Longitude: Latitude: Geometry X: Geometry Y: Ottawa -75.69299 45.420463999999996	
3	5 of 8	SE/43.3	71.8 / 0.00	Dr Norma Faycal, Dentistry Professional Corporatio 150 Elgin street, Unit 104 Ottawa ON K2P 1L4	GEN
Generator No: Status: Approval Years: Contam. Facility: MHSW Facility:		ON3471435 Registered As of Dec 2018		PO Box No: Country: Choice of Contact: Co Admin: Phone No Admin: Canada	

Map Key	Number of Records	Direction/ Distance (m)	Elev/Diff (m)	Site	DB
SIC Code: SIC Description:					
<u>Detail(s)</u>					
Waste Class:		148 C			
Waste Class Desc:		Misc. wastes and inorganic chemicals			
Waste Class:		312 P			
Waste Class Desc:		Pathological wastes			
<u>3</u>	6 of 8	SE/43.3	71.8 / 0.00	Morguard Investment Building Maintenance 150 Elgin Street Ottawa ON K2P 1L4	GEN
Generator No:		ON5903694		PO Box No:	
Status:		Registered		Country: Canada	
Approval Years:		As of Dec 2018		Choice of Contact:	
Contam. Facility:				Co Admin:	
MHSW Facility:				Phone No Admin:	
SIC Code:					
SIC Description:					
<u>Detail(s)</u>					
Waste Class:		122 C			
Waste Class Desc:		Alkaline slutions - containing other metals and non-metals (not cyanide)			
Waste Class:		133 H			
Waste Class Desc:		Brine, chlor-alkali sludges			
<u>3</u>	7 of 8	SE/43.3	71.8 / 0.00	Morguard Investment Building Maintenance 150 Elgin Street Ottawa ON K2P 1L4	GEN
Generator No:		ON5903694		PO Box No:	
Status:		Registered		Country: Canada	
Approval Years:		As of Jul 2019		Choice of Contact:	
Contam. Facility:				Co Admin:	
MHSW Facility:				Phone No Admin:	
SIC Code:					
SIC Description:					
<u>Detail(s)</u>					
Waste Class:		133 H			
Waste Class Desc:		Brine, chlor-alkali sludges			
Waste Class:		122 C			
Waste Class Desc:		Alkaline slutions - containing other metals and non-metals (not cyanide)			
<u>3</u>	8 of 8	SE/43.3	71.8 / 0.00	Dr Norma Faycal, Dentistry Professional Corporatio 150 Elgin street, Unit 104 Ottawa ON K2P 1L4	GEN
Generator No:		ON3471435		PO Box No:	
Status:		Registered		Country: Canada	
Approval Years:		As of Jul 2019		Choice of Contact:	
Contam. Facility:				Co Admin:	
MHSW Facility:				Phone No Admin:	

Map Key	Number of Records	Direction/ Distance (m)	Elev/Diff (m)	Site	DB
SIC Code: SIC Description:					
<u>Detail(s)</u>					
Waste Class: Waste Class Desc:		148 C Misc. wastes and inorganic chemicals			
Waste Class: Waste Class Desc:		312 P Pathological wastes			
<u>4</u>	1 of 8	NNW/46.1	72.9 / 1.14	141 Laurier Avenue West Ottawa ON K1P 5J3	EHS
Order No: 20110420031 Status: C Report Type: Custom Report Report Date: 4/28/2011 Date Received: 4/20/2011 1:33:44 PM Previous Site Name: Lot/Building Size: Additional Info Ordered:		Nearest Intersection: Municipality: Client Prov/State: ON Search Radius (km): 0.25 X: -75.69398 Y: 45.420781			
<u>4</u>	2 of 8	NNW/46.1	72.9 / 1.14	GILLIN ENGINEERING & CONSTRUCTION LTD. 141 Laurier Ave W. Ottawa ON K1P 5J3	GEN
Generator No: ON6785389 Status: Registered Approval Years: As of Dec 2018 Contam. Facility: MHSW Facility: SIC Code: SIC Description:		PO Box No: Country: Canada Choice of Contact: Co Admin: Phone No Admin:			
<u>Detail(s)</u>					
Waste Class: Waste Class Desc:		145 I Wastes from the use of pigments, coatings and paints			
<u>4</u>	3 of 8	NNW/46.1	72.9 / 1.14	AGRICULTURAL INSTITUTE CANADA 141 LAURIER AVE W SUITE 1112 OTTAWA ON K1P 5J3	SCT
Established: 1920 Plant Size (ft²): 0 Employment: 9					
<u>--Details--</u>					
Description: Other Printing SIC/NAICS Code: 323119					
Description: Book Publishers SIC/NAICS Code: 511130					
Description: Music Publishers SIC/NAICS Code: 512230					

Map Key	Number of Records	Direction/ Distance (m)	Elev/Diff (m)	Site	DB
<u>4</u>	4 of 8	NNW/46.1	72.9 / 1.14	NELLCOR PURITAN BENNETT 141 Laurier Ave W Suite 700 Ottawa ON K1P 5J3	SCT
Established:		0000			
Plant Size (ft²):		0			
Employment:		50			
--Details--					
Description:		Manufacturing and Reproducing Magnetic and Optical Media			
SIC/NAICS Code:		334610			
<u>4</u>	5 of 8	NNW/46.1	72.9 / 1.14	Agricultural Institute of Canada 141 Laurier Ave W Suite 1112 Ottawa ON K1P 5J3	SCT
Established:		1920			
Plant Size (ft²):		9			
Employment:					
--Details--					
Description:		Periodical Publishers			
SIC/NAICS Code:		511120			
<u>4</u>	6 of 8	NNW/46.1	72.9 / 1.14	Cdn Psychological Assn 141 Laurier Ave W Suite 702 Ottawa ON K1P 5J3	SCT
Established:		01-DEC-39			
Plant Size (ft²):					
Employment:					
--Details--					
Description:		Professional Organizations			
SIC/NAICS Code:		813920			
<u>4</u>	7 of 8	NNW/46.1	72.9 / 1.14	gordongroup 141 Laurier Ave W Ottawa ON K1P 5J3	SCT
Established:		1987			
Plant Size (ft²):		4500			
Employment:		20			
--Details--					
Description:		Periodical Publishers			
SIC/NAICS Code:		511120			
Description:		Book Publishers			
SIC/NAICS Code:		511130			
Description:		Graphic Design Services			
SIC/NAICS Code:		541430			
Description:		Administrative Management and General Management Consulting Services			
SIC/NAICS Code:		541611			

Map Key	Number of Records	Direction/ Distance (m)	Elev/Diff (m)	Site	DB
Description:		Other Management Consulting Services			
SIC/NAICS Code:		541619			
Description:		Office Administrative Services			
SIC/NAICS Code:		561110			
Description:		Document Preparation Services			
SIC/NAICS Code:		561410			
Description:		Language Schools			
SIC/NAICS Code:		611630			
<u>4</u>	8 of 8	NNW/46.1	72.9 / 1.14	CPA / APC 141 Laurier Ave W Suite 701 Ottawa ON K1P 5J3	SCT
Established:		01-SEP-51			
Plant Size (ft²):					
Employment:					
--Details--					
Description:		Professional Organizations			
SIC/NAICS Code:		813920			
<u>5</u>	1 of 1	NE/48.5	71.7 / -0.13	ON	BORE
Borehole ID:		613399		Inclin FLG: No	
OGF ID:		215514691		SP Status: Initial Entry	
Status:				Surv Elev: No	
Type:		Borehole		Piezometer: No	
Use:				Primary Name:	
Completion Date:				Municipality:	
Static Water Level:				Lot:	
Primary Water Use:				Township:	
Sec. Water Use:				Latitude DD: 45.420896	
Total Depth m:		-999		Longitude DD: -75.693405	
Depth Ref:		Ground Surface		UTM Zone: 18	
Depth Elev:				Easting: 445751	
Drill Method:				Northing: 5029942	
Orig Ground Elev m:		68.6		Location Accuracy:	
Elev Reliabil Note:				Accuracy: Not Applicable	
DEM Ground Elev m:		68.7			
Concession:					
Location D:					
Survey D:					
Comments:					
<u>Borehole Geology Stratum</u>					
Geology Stratum ID:		218394963		Mat Consistency: Loose	
Top Depth:		10.4		Material Moisture:	
Bottom Depth:		12.2		Material Texture:	
Material Color:				Non Geo Mat Type:	
Material 1:		Sand		Geologic Formation:	
Material 2:				Geologic Group:	
Material 3:				Geologic Period:	
Material 4:				Depositional Gen:	
Gsc Material Description:					
Stratum Description:		SAND. LOOSE.			

Map Key	Number of Records	Direction/ Distance (m)	Elev/Diff (m)	Site	DB
Geology Stratum ID: Top Depth: Bottom Depth: Material Color: Material 1: Material 2: Material 3: Material 4: Gsc Material Description: Stratum Description:	218394961 0 1.2 Fill			Mat Consistency: Material Moisture: Material Texture: Non Geo Mat Type: Geologic Formation: Geologic Group: Geologic Period: Depositional Gen:	fill
Geology Stratum ID: Top Depth: Bottom Depth: Material Color: Material 1: Material 2: Material 3: Material 4: Gsc Material Description: Stratum Description:	218394965 14 Bedrock			Mat Consistency: Material Moisture: Material Texture: Non Geo Mat Type: Geologic Formation: Geologic Group: Geologic Period: Depositional Gen:	Compact
					BEDROCK. SE. UNSPECIFIED. VERY DENSE. BEDROCK. LT. SILT. COMPACT. GRAVEL. VERY HAR **Note: Many records provided by the department have a truncated [Stratum Description] field.
Geology Stratum ID: Top Depth: Bottom Depth: Material Color: Material 1: Material 2: Material 3: Material 4: Gsc Material Description: Stratum Description:	218394964 12.2 14 Sand Gravel			Mat Consistency: Material Moisture: Material Texture: Non Geo Mat Type: Geologic Formation: Geologic Group: Geologic Period: Depositional Gen:	
					SAND.
Geology Stratum ID: Top Depth: Bottom Depth: Material Color: Material 1: Material 2: Material 3: Material 4: Gsc Material Description: Stratum Description:	218394962 1.2 10.4 Clay			Mat Consistency: Material Moisture: Material Texture: Non Geo Mat Type: Geologic Formation: Geologic Group: Geologic Period: Depositional Gen:	
					CLAY.

Source

Source Type:	Data Survey	Source Appl:	Spatial/Tabular
Source Orig:	Geological Survey of Canada	Source Iden:	1
Source Date:	1956-1972	Scale or Res:	Varies
Confidence:	H	Horizontal:	NAD27
Observatio:		Verticalda:	Mean Average Sea Level
Source Name:	Urban Geology Automated Information System (UGAIS)		
Source Details:	File: OTTAWA2.txt RecordID: 059070 NTS_Sheet: 31G05G		
Confiden 1:	Logged by professional. Exact and complete description of material and properties.		

Source List

Source Identifier:	1	Horizontal Datum:	NAD27
Source Type:	Data Survey	Vertical Datum:	Mean Average Sea Level
Source Date:	1956-1972	Projection Name:	Universal Transverse Mercator
Scale or Resolution:	Varies		
Source Name:	Urban Geology Automated Information System (UGAIS)		
Source Originators:	Geological Survey of Canada		

Map Key	Number of Records	Direction/ Distance (m)	Elev/Diff (m)	Site	DB
---------	-------------------	----------------------------	------------------	------	----

6	1 of 1	SE/58.2	72.4 / 0.66	DH OT-2 ON	MNR
MDI No:	MDI31G05NE00069			Zone:	18
OGF ID:	205251769			Easting:	445757.326
Deposit Status:	DISCRETIONARY OCCURRENCE			Northing:	5029863.031
Claim Map:	N/A			Effective Dt/time:	6/13/2005
Geological District:	SOUTHEASTERN ONTARIO			Date Last Modified:	12/7/2005 12:32:36 PM
Mining Division:				Geo Update Dt/time:	
Class Sub Type No:	2496				
Class Sub Type:	Discretionary Mineral Occurrence				
Source Map:	DEMR 1987, NTS 31G05 OTTAWA				
Access Description:	N/A **Note: Many records provided by the department have a truncated [Access Description] field.				

Deposit Details

Deposit Year:	1993
Deposit Character:	
Commodity:	LIMESTONE (BUILDING STONES)
Ranking:	1
Twp/Area:	NEPEAN
Con/Lot/Sec:	LOT: NA Con: NA
Legal Desc:	
Township Area Ranking:	1
Mndm Township Area No:	1758
Effective Date/Time:	12/7/2005 12:32:36 PM

7	1 of 9	WNW/62.7	73.9 / 2.08	NATIONAL CAPITAL COMMISSION NCC PHOTOGRAPHIC UNIT 161 LAURIER AVE. W. OTTAWA ON K1P 6J6	GEN
Generator No:	ON0128803			PO Box No:	
Status:				Country:	
Approval Years:	88,89,90			Choice of Contact:	
Contam. Facility:				Co Admin:	
MHSW Facility:				Phone No Admin:	
SIC Code:	8159				
SIC Description:	OTHER GEN. ADMIN.				

Detail(s)

Waste Class:	264
Waste Class Desc:	PHOTOPROCESSING WASTES

7	2 of 9	WNW/62.7	73.9 / 2.08	NATIONAL CAPITAL COMMISSION 28-409 NCC PHOTOGRAPHIC UNIT 161 LAURIER AVE. W. OTTAWA ON K1P 6J6	GEN
Generator No:	ON0128803			PO Box No:	
Status:				Country:	
Approval Years:	92,93,94,95,96,97			Choice of Contact:	
Contam. Facility:				Co Admin:	
MHSW Facility:				Phone No Admin:	
SIC Code:	8159				
SIC Description:	OTHER GEN. ADMIN.				

Detail(s)

Map Key	Number of Records	Direction/ Distance (m)	Elev/Diff (m)	Site	DB
Waste Class:		264			
Waste Class Desc:		PHOTOPROCESSING WASTES			
7	3 of 9	WNW/62.7	73.9 / 2.08	NATIONAL CAPITAL (OUT OF BUSINESS) NCC PHOTOGRAPHIC UNIT 161 LAURIER AVENUE WEST OTTAWA ON K1P 6J6	GEN
Generator No:	ON0128803			PO Box No:	
Status:				Country:	
Approval Years:	98			Choice of Contact:	
Contam. Facility:				Co Admin:	
MHSW Facility:				Phone No Admin:	
SIC Code:	8159				
SIC Description:	OTHER GEN. ADMIN.				
<u>Detail(s)</u>					
Waste Class:		264			
Waste Class Desc:		PHOTOPROCESSING WASTES			
7	4 of 9	WNW/62.7	73.9 / 2.08	NATIONAL CAPITAL COMMISSION NCC PHOTOGRAPHIC UNIT 161 LAURIER AVE. WEST OTTAWA ON K1P 6J6	GEN
Generator No:	ON0919000			PO Box No:	
Status:				Country:	
Approval Years:	86,87			Choice of Contact:	
Contam. Facility:				Co Admin:	
MHSW Facility:				Phone No Admin:	
SIC Code:	8159				
SIC Description:	OTHER GEN. ADMIN.				
<u>Detail(s)</u>					
Waste Class:		264			
Waste Class Desc:		PHOTOPROCESSING WASTES			
7	5 of 9	WNW/62.7	73.9 / 2.08	NATIONAL CAPITAL COMMISSION (SEE & USE ON0128803) 161 LAURIER AVE. WEST OTTAWA ON K1P 6J6	GEN
Generator No:	ON0919000			PO Box No:	
Status:				Country:	
Approval Years:	88,89,90			Choice of Contact:	
Contam. Facility:				Co Admin:	
MHSW Facility:				Phone No Admin:	
SIC Code:	8159				
SIC Description:	OTHER GEN. ADMIN.				
<u>Detail(s)</u>					
Waste Class:		264			
Waste Class Desc:		PHOTOPROCESSING WASTES			
7	6 of 9	WNW/62.7	73.9 / 2.08	NATIONAL CAPITAL COMMISSION 28-409 (SEE & USE ON0128803) 161 LAURIER AVE.	GEN

Map Key	Number of Records	Direction/ Distance (m)	Elev/Diff (m)	Site	DB
				WEST OTTAWA ON K1P 6J6	
Generator No:	ON0919000			PO Box No:	
Status:				Country:	
Approval Years:	92,93,94,95,96,97,98			Choice of Contact:	
Contam. Facility:				Co Admin:	
MHSW Facility:				Phone No Admin:	
SIC Code:	8159				
SIC Description:	OTHER GEN. ADMIN.				
<u>Detail(s)</u>					
Waste Class:	264				
Waste Class Desc:	PHOTOPROCESSING WASTES				
<u>7</u>	7 of 9	WNW/62.7	73.9 / 2.08	BIG PICTURE PHOTOFINISHING 161 LAURIER AVENUE WEST OTTAWA ON K1P 5J2	GEN
Generator No:	ON1822200			PO Box No:	
Status:				Country:	
Approval Years:	93,94,95,96,97,98,99,00,01			Choice of Contact:	
Contam. Facility:				Co Admin:	
MHSW Facility:				Phone No Admin:	
SIC Code:	6571				
SIC Description:	CAMERA/PHOTO. SUPPLY				
<u>Detail(s)</u>					
Waste Class:	264				
Waste Class Desc:	PHOTOPROCESSING WASTES				
<u>7</u>	8 of 9	WNW/62.7	73.9 / 2.08	NATIONAL CAPITAL COMMISSION 161 LAURIER AVE. WEST; GREENBELT, 80 BAYVIEW OTTAWA ON K1P 6J6	NPCB
Company Code:	O3200				
Industry:	Other Federally Regulated Business				
Site Status:					
Transaction Date:	11/30/1993				
Inspection Date:	7/10/1992				
<u>7</u>	9 of 9	WNW/62.7	73.9 / 2.08	161 Laurier Ave West Ottawa ON	SPL
Ref No:	3160-A5ZPUL			Discharger Report:	
Site No:	NA			Material Group:	
Incident Dt:	2016/01/09			Health/Env Conseq:	
Year:				Client Type:	
Incident Cause:				Sector Type:	Miscellaneous Communal
Incident Event:	Leak/Break			Agency Involved:	
Contaminant Code:	13			Nearest Watercourse:	
Contaminant Name:	DIESEL FUEL			Site Address:	161 Laurier Ave West
Contaminant Limit 1:				Site District Office:	
Contam Limit Freq 1:				Site Postal Code:	
Contaminant UN No 1:				Site Region:	
Environment Impact:				Site Municipality:	Ottawa
Nature of Impact:				Site Lot:	
Receiving Medium:				Site Conc:	

Map Key	Number of Records	Direction/ Distance (m)	Elev/Diff (m)	Site	DB
Receiving Env: MOE Response: Dt MOE Arvl on Scn: MOE Reported Dt: Dt Document Closed: Incident Reason: Site Name: Site County/District: Site Geo Ref Meth: Incident Summary: Contaminant Qty:	Land No 2016/01/09 Material Failure - Poor Design/Substandard Material			Northing: Easting: Site Geo Ref Accu: Site Map Datum: SAC Action Class: Source Type:	5029926 445656 Land Spills
				spill<UNOFFICIAL> Ottawa 161 Laurier Ave, diesel spill from bus 10 L	

<u>8</u>	1 of 7	SW/73.3	73.8 / 2.05	170 Laurier Avenue West Ottawa ON K1P 5V5	EHS
Order No: Status: Report Type: Report Date: Date Received: Previous Site Name: Lot/Building Size: Additional Info Ordered:	20110713038 C Custom Report 7/20/2011 7/13/2011 2:29:21 PM			Nearest Intersection: Municipality: Client Prov/State: Search Radius (km): X: Y:	ON 0.25 -75.694734 45.420022

<u>8</u>	2 of 7	SW/73.3	73.8 / 2.05	170 Laurier Ave West Ottawa ON Ottawa ON K1P 5V5	EHS
Order No: Status: Report Type: Report Date: Date Received: Previous Site Name: Lot/Building Size: Additional Info Ordered:	20181213033 C Standard Report 18-DEC-18 13-DEC-18			Nearest Intersection: Municipality: Client Prov/State: Search Radius (km): X: Y:	ON .25 -75.694531 45.420143
	Fire Insur. Maps and/or Site Plans				

<u>8</u>	3 of 7	SW/73.3	73.8 / 2.05	170 LAURIER AVENUE, OTTAWA ON	INC
Incident No: Incident ID: Attribute Category: Status Code: Incident Location: Drainage System: Sub Surface Contam.: Aff. Prop. Use Water: Contam. Migrated: Contact Natural Env.: Near Body of Water: Approx. Quant. Rel.: Equipment Model: Serial No: Residential App. Type: Commercial App. Type: Industrial App. Type: Institutional App. Type: Venting Type: Vent Connector Mater:	232662 2383798 FS-Incident Causal Analysis Complete 170 LAURIER AVENUE, OTTAWA - VAPOUR RELEASE				

Map Key	Number of Records	Direction/ Distance (m)	Elev/Diff (m)	Site	DB
Vent Chimney Mater: Pipeline Type: Service / Riser Distribution Pipeline Pipeline Involved: Pipe Material: Steel Depth Ground Cover: 0 Regulator Location: Outside Regulator Type: Service Regulator (up to 60 psi intake) Operation Pressure: 60 Liquid Prop Make: Liquid Prop Model: Liquid Prop Serial No: Equipment Type: Cylinder Capacity: Cylinder Capac. Units: Cylinder Material Type: Tank Capacity: Fuels Occurrence Type: Fuel Type Involved: Date of Occurrence: Time of Occurrence: Occur Insp Start Date: Any Health Impact: Any Environmental Impact: Was Service Interrupted: Was Property Damaged: Operation Type Involved: Enforcement Policy: Prc Escalation Required: Task No: Notes: Occurrence Narrative: B34SO Reg head flew off reg body when attempts to adjust the pressure were made. Tank Material Type: Tank Storage Type: Tank Location Type: Pump Flow Rate Capac: Liquid Prop Notes:					
<u>8</u>	4 of 7	SW/73.3	73.8 / 2.05	Inuit Today Newsletter 170 Laurier Ave W Suite 510 Ottawa ON K1P 5V5	SCT
Established: 1971 Plant Size (ft²): Employment: 46 --Details-- Description: Periodical Publishers SIC/NAICS Code: 511120					
<u>8</u>	5 of 7	SW/73.3	73.8 / 2.05	Fisheries Council of Canada 170 Laurier Ave W Suite 900 Ottawa ON K1P 5V5	SCT
Established: 01-DEC-45 Plant Size (ft²): 900 Employment: --Details-- Description: Business Associations SIC/NAICS Code: 813910					

Map Key	Number of Records	Direction/ Distance (m)	Elev/Diff (m)	Site	DB
8	6 of 7	SW/73.3	73.8 / 2.05	ATCO Structures & Logistics 170 Laurier Ave W Suite 100 Ottawa ON K1P 5V5	SCT
Established:		01-AUG-87			
Plant Size (ft²):					
Employment:					
--Details--					
Description:		Urethane and Other Foam Product (except Polystyrene) Manufacturing			
SIC/NAICS Code:		326150			
Description:		Computer Systems Design and Related Services			
SIC/NAICS Code:		541510			
Description:		Other Rubber Product Manufacturing			
SIC/NAICS Code:		326290			
Description:		Facilities Support Services			
SIC/NAICS Code:		561210			
8	7 of 7	SW/73.3	73.8 / 2.05	170 Laurier Ave. Ottawa ON	SPL
Ref No:		3535-7XTU3U		Discharger Report:	
Site No:				Material Group:	
Incident Dt:				Health/Env Conseq:	
Year:				Client Type:	
Incident Cause:		Discharge or Emission to Air		Sector Type:	
Incident Event:				Agency Involved:	
Contaminant Code:		35		Nearest Watercourse:	
Contaminant Name:		NATURAL GAS (METHANE)		Site Address:	
Contaminant Limit 1:				Site District Office:	
Contam Limit Freq 1:				Site Postal Code:	
Contaminant UN No 1:				Site Region:	
Environment Impact:		Not Anticipated		Site Municipality:	
Nature of Impact:		Air Pollution		Site Lot:	
Receiving Medium:				Site Conc:	
Receiving Env:				Northing:	
MOE Response:		Referral to others		Easting:	
Dt MOE Arvl on Scn:				Site Geo Ref Accu:	
MOE Reported Dt:		11/15/2009		Site Map Datum:	
Dt Document Closed:		11/18/2009		SAC Action Class:	
Incident Reason:		Spill		Air Spills - Gases and Vapours	
Site Name:		Natural Gas Spill<UNOFFICIAL>			
Site County/District:					
Site Geo Ref Meth:					
Incident Summary:		MOE/TSSA: Nat. gas to air, evacs, media, made safe.			
Contaminant Qty:		0 other - see incident description			
9	1 of 2	N/75.3	71.9 / 0.08	100 Elgin Street Ottawa ON K1P 5K8	EHS
Order No:		20080725014		Nearest Intersection:	
Status:		C		Municipality:	
Report Type:		Custom Report		Client Prov/State:	
Report Date:		8/5/2008		ON	
Date Received:		7/25/2008		Search Radius (km):	
Previous Site Name:				0.25	
Lot/Building Size:				X:	
				-75.693595	
				Y:	
				45.421361	

Map Key	Number of Records	Direction/ Distance (m)	Elev/Diff (m)	Site	DB
Additional Info Ordered:		Fire Insur. Maps And /or Site Plans			
9	2 of 2	N/75.3	71.9 / 0.08	LORD ELGIN HOTEL 100 ELGIN STREET OTTAWA ON K1P 5K8	GEN
Generator No:	ON5081084			PO Box No:	
Status:	Registered			Country:	Canada
Approval Years:	As of Dec 2018			Choice of Contact:	
Contam. Facility:				Co Admin:	
MHSW Facility:				Phone No Admin:	
SIC Code:					
SIC Description:					
Detail(s)					
Waste Class:	146 T				
Waste Class Desc:	Other specified inorganic sludges, slurries or solids				
10	1 of 4	E/77.0	71.9 / 0.08	Morguard Investments Limited 150 Elgin Street Ottawa K2P 1L4 CITY OF OTTAWA ON	EBR
EBR Registry No:	011-9104			Decision Posted:	
Ministry Ref No:	8742-96DRYU			Exception Posted:	
Notice Type:	Instrument Decision			Section:	
Notice Stage:	804870348			Act 1:	
Notice Date:	July 09, 2013			Act 2:	
Proposal Date:	May 13, 2013			Site Location Map:	
Year:	2013				
Instrument Type:	(EPA Part II.1-air) - Environmental Compliance Approval (project type: air)				
Off Instrument Name:					
Posted By:					
Company Name:	Morguard Investments Limited				
Site Address:					
Location Other:					
Proponent Name:					
Proponent Address:	55 City Centre Drive , 800, Mississauga Ontario, Canada L5B 1M3				
Comment Period:					
URL:					
Site Location Details:					
150 Elgin Street Ottawa K2P 1L4 CITY OF OTTAWA					
10	2 of 4	E/77.0	71.9 / 0.08	Morguard Investments Limited 150 Elgin St Ottawa ON K2P 1L4	ECA
Approval No:	6958-994HXH			MOE District:	
Approval Date:	02-JUL-13			City:	Ottawa
Status:	Approved			Longitude:	
Record Type:				Latitude:	
Link Source:				Geometry X:	
SWP Area Name:				Geometry Y:	
Approval Type:					
Project Type:	Air/Noise				
Address:					
Full Address:					

Map Key	Number of Records	Direction/ Distance (m)	Elev/Diff (m)	Site	DB
<i>Full PDF Link:</i>					
10	3 of 4	E/77.0	71.9 / 0.08	Dr Norma Faycal, Dentistry Professional Corporation 150 Elgin street, Unit 104 Ottawa ON K2P 1L4	GEN
Generator No:	ON3471435			PO Box No:	
Status:				Country:	Canada
Approval Years:	2016			Choice of Contact:	CO_OFFICIAL
Contam. Facility:	No			Co Admin:	
MHSW Facility:	No			Phone No Admin:	
SIC Code:	621210				
SIC Description:	OFFICES OF DENTISTS				
Detail(s)					
Waste Class:	312				
Waste Class Desc:	PATHOLOGICAL WASTES				
Waste Class:	148				
Waste Class Desc:	INORGANIC LABORATORY CHEMICALS				
10	4 of 4	E/77.0	71.9 / 0.08	Dr Norma Faycal, Dentistry Professional Corporation 150 Elgin street, Unit 104 Ottawa ON K2P 1L4	GEN
Generator No:	ON3471435			PO Box No:	
Status:				Country:	Canada
Approval Years:	2015			Choice of Contact:	CO_OFFICIAL
Contam. Facility:	No			Co Admin:	
MHSW Facility:	No			Phone No Admin:	
SIC Code:	621210				
SIC Description:	OFFICES OF DENTISTS				
Detail(s)					
Waste Class:	312				
Waste Class Desc:	PATHOLOGICAL WASTES				
11	1 of 1	SW/78.9	73.8 / 2.05	170 Laurier Ave W Ottawa ON K1P5V5	EHS
Order No:	20160106010			Nearest Intersection:	
Status:	C			Municipality:	
Report Type:	Standard Report			Client Prov/State:	ON
Report Date:	12-JAN-16			Search Radius (km):	.25
Date Received:	06-JAN-16			X:	-75.694638
Previous Site Name:				Y:	45.420158
Lot/Building Size:					
Additional Info Ordered:					
12	1 of 2	NE/86.1	70.8 / -0.95	O.C. TRANSP ELGIN ST NORTHBOUND, AT LAURIER MOTOR VEHICLE (OPERATING FLUID) OTTAWA CITY ON	SPL
Ref No:	119627			Discharger Report:	

Map Key	Number of Records	Direction/ Distance (m)	Elev/Diff (m)	Site	DB	
				Site No: Incident Dt: 10/13/1995 Year: Incident Cause: PIPE/HOSE LEAK Incident Event: Contaminant Code: Contaminant Name: Contaminant Limit 1: Contam Limit Freq 1: Contaminant UN No 1: Environment Impact: NOT ANTICIPATED Nature of Impact: Receiving Medium: LAND / WATER Receiving Env: MOE Response: Dt MOE Arvl on Scrn: MOE Reported Dt: 10/13/1995 Dt Document Closed: Incident Reason: UNKNOWN Site Name: Site County/District: Site Geo Ref Meth: Incident Summary: O-C TRANSP0-9L ANTI-FREEZTO PVMT,SMALL AMNT TO NON-OVERFL C-BASIN.WORKS. Contaminant Qty:		

12	2 of 2	NE/86.1	70.8 / -0.95	intersection of Laurier and Elgin Ottawa ON	SPL	
				Ref No: 8384-AN9JYR Site No: Incident Dt: 6/12/2017 Year: Incident Cause: Incident Event: Leak/Break Contaminant Code: 28 Contaminant Name: CONCRETE ADMIXTURE (DE-WATERING) Contaminant Limit 1: Contam Limit Freq 1: Contaminant UN No 1: n/a Environment Impact: Nature of Impact: Receiving Medium: Receiving Env: Land MOE Response: Dt MOE Arvl on Scrn: MOE Reported Dt: 6/12/2017 Dt Document Closed: Incident Reason: Operator/Human Error Site Name: spill<UNOFFICIAL> Site County/District: Site Geo Ref Meth: Incident Summary: OLRT - 400L concrete accelerator to asphalt/contained/cleaning Contaminant Qty: 400 L		

13	1 of 2	SSW/88.0	73.8 / 2.05	151 Metcalfe St Ottawa ON K2P1N8	EHS	
				Order No: 20151210142 Status: C Report Type: Standard Report Report Date: 14-DEC-15 Date Received: 10-DEC-15 Nearest Intersection: Municipality: Client Prov/State: ON Search Radius (km): .25 X: -75.694386		

Map Key	Number of Records	Direction/ Distance (m)	Elev/Diff (m)	Site	DB
Previous Site Name:				Y:	45.419886
Lot/Building Size:					
Additional Info Ordered:		City Directory			
13	2 of 2	SSW/88.0	73.8 / 2.05	Morguard Investments Limited 151 Metcalfe St Ottawa ON L3Z3J2	GEN
Generator No:	ON4782941			PO Box No:	
Status:	Registered			Country:	Canada
Approval Years:	As of Dec 2017			Choice of Contact:	
Contam. Facility:				Co Admin:	
MHSW Facility:				Phone No Admin:	
SIC Code:					
SIC Description:					
Detail(s)					
Waste Class:	252 L				
Waste Class Desc:	Waste crankcase oils and lubricants				
14	1 of 2	ESE/92.7	71.9 / 0.08	LAFFARGE CANADA INC. (IMIS) FRANCON DIV., C.2 LOT 12, 13 GLOUCESTER P.O. BOX 8464 OTTAWA ON K1G 3K2	GEN
Generator No:	ON0213920			PO Box No:	
Status:				Country:	
Approval Years:	90			Choice of Contact:	
Contam. Facility:				Co Admin:	
MHSW Facility:				Phone No Admin:	
SIC Code:	0000				
SIC Description:	*** NOT DEFINED ***				
14	2 of 2	ESE/92.7	71.9 / 0.08	LAFFARGE CANADA INC. (IMIS) 00-000 FRANCON DIV., C.2 LOT 12, 13 GLOUCESTER P.O. BOX 8464 OTTAWA ON K1G 3K2	GEN
Generator No:	ON0213920			PO Box No:	
Status:				Country:	
Approval Years:	92,93,94			Choice of Contact:	
Contam. Facility:				Co Admin:	
MHSW Facility:				Phone No Admin:	
SIC Code:	0000				
SIC Description:	*** NOT DEFINED ***				
15	1 of 1	W/93.1	74.9 / 3.12	Gillin Engineering and Construction Ltd. 123 Metcalfe Street Ottawa ON K1P 5L9	CA
Certificate #:	1393-6GULS7				
Application Year:	2005				
Issue Date:	10/12/2005				
Approval Type:	Air				
Status:	Approved				
Application Type:					
Client Name:					
Client Address:					
Client City:					
Client Postal Code:					

Map Key	Number of Records	Direction/ Distance (m)	Elev/Diff (m)	Site	DB
---------	-------------------	----------------------------	------------------	------	----

Project Description:
Contaminants:
Emission Control:

16	1 of 1	N/94.1	71.9 / 0.12	Lord Elgin Hotel Well	OOGW
Nepean ON					
Licence No:	N000084			Well Compl:	21016
Well ID:	21284			County:	Ottawa/Carleton
Well Compl ID:	21016			Block:	NULL
W Class ID:	2372			Lot:	NULL
UWI Code:	N000084			Conc:	NULL
Permit Date:	NULL			Surface Lat NAD83:	45.42141528
Depth(m):	404.77			Surface Long NAD83:	-75.69382972
Well Pool:	NULL			Bottom Lat NAD83:	45.42141528
Completion Date:	NULL			Bottom Long NAD83:	-75.69382972
Depth Reached:	NULL			Lot Sides (m):	NULL X
Capped Date:	NULL			E/W (m):	NULL X
Class ID:				Latitude Nad27:	
DB Source:				Longitude Nad27:	
Status as of:	June 2019			bottom lat27:	
Start Date:	NULL			bottom long27:	
SPUD Date:	NULL			Lateral:	No
Class:	STR			Accuracy:	NULL
Grnd Elev:	76.20			Method:	Well Records (pre 1921)
KB Elev:	76.20			Parent:	NULL
TVD:	404.77			Prod Top:	NULL
PBTD:	NULL			Prod Bot:	NULL
TD Form:	Trenton Group			PROPD Depth:	NULL
Workover D:	NULL			Location Method:	Well Records (pre 1921)
Operator:	Unknown			Location Accuracy:	Unknown
Township:	Nepean			Dt Obtained:	2009-06-08 00:00:00
Well Name:	Lord Elgin Hotel Well				
Target:	ORD				
Target Desc:	ORDOVICIAN				
Well Status Type:	Stratigraphic Test				
Status Type Desc:	A WELL DRILLED FOR THE PURPOSE OF GEOLOGICAL EVALUATION OR TESTING				
Well Status Mode:	No Well Found				
Status Mode Desc:					
Classification:	STRATIGRAPHIC TEST				
Classification Desc:	A WELL DRILLED FOR THE PURPOSE OF GEOLOGICAL EVALUATION OR TESTING				
Cement Rec:	NULL				
Comments:	By J.Clark [OGSR] using PetroGIS.				

Details

License No:	N000084	Source:	MNR
Top (m):	19.81	Static Level (m):	n/a
Elevation (m):	56.39	Geology/Water:	Geology
Geology Formation:	Top of Bedrock	Elevation / Top (m):	56.39 / 19.81
Type of Water:	n/a		
License No:	N000084	Source:	MNR
Top (m):	292.61	Static Level (m):	n/a
Elevation (m):	-216.41	Geology/Water:	Geology
Geology Formation:	Oxford	Elevation / Top (m):	-216.41 / 292.61
Type of Water:	n/a		
License No:	N000084	Source:	FORM 7
Top (m):	374.90	Static Level (m):	n/a
Elevation (m):	-298.70	Geology/Water:	Geology
Geology Formation:	Nepean	Elevation / Top (m):	-298.70 / 374.90

Map Key	Number of Records	Direction/ Distance (m)	Elev/Diff (m)	Site	DB
<hr/>					
Type of Water:	n/a				
License No:	N000084			Source:	FORM 7
Top (m):	362.71			Static Level (m):	n/a
Elevation (m):	-286.51			Geology/Water:	Geology
Geology Formation:	March			Elevation / Top (m):	-286.51 / 362.71
Type of Water:	n/a				
License No:	N000084			Source:	FORM 7
Top (m):	35.05			Static Level (m):	n/a
Elevation (m):	41.15			Geology/Water:	Geology
Geology Formation:	Trenton Group			Elevation / Top (m):	41.15 / 35.05
Type of Water:	n/a				
License No:	N000084			Source:	MNR
Top (m):	374.90			Static Level (m):	n/a
Elevation (m):	-298.70			Geology/Water:	Geology
Geology Formation:	Nepean			Elevation / Top (m):	-298.70 / 374.90
Type of Water:	n/a				
License No:	N000084			Source:	MNR
Top (m):	362.71			Static Level (m):	n/a
Elevation (m):	-286.51			Geology/Water:	Geology
Geology Formation:	March			Elevation / Top (m):	-286.51 / 362.71
Type of Water:	n/a				
License No:	N000084			Source:	FORM 7
Top (m):	292.61			Static Level (m):	n/a
Elevation (m):	-216.41			Geology/Water:	Geology
Geology Formation:	Oxford			Elevation / Top (m):	-216.41 / 292.61
Type of Water:	n/a				
License No:	N000084			Source:	FORM 7
Top (m):	19.81			Static Level (m):	n/a
Elevation (m):	56.39			Geology/Water:	Geology
Geology Formation:	Top of Bedrock			Elevation / Top (m):	56.39 / 19.81
Type of Water:	n/a				
License No:	N000084			Source:	MNR
Top (m):	35.05			Static Level (m):	n/a
Elevation (m):	41.15			Geology/Water:	Geology
Geology Formation:	Trenton Group			Elevation / Top (m):	41.15 / 35.05
Type of Water:	n/a				
License No:	N000084			Source:	FORM 7
Top (m):	237.74			Static Level (m):	n/a
Elevation (m):	-161.54			Geology/Water:	Geology
Geology Formation:	Rockcliffe			Elevation / Top (m):	-161.54 / 237.74
Type of Water:	n/a				
License No:	N000084			Source:	MNR
Top (m):	237.74			Static Level (m):	n/a
Elevation (m):	-161.54			Geology/Water:	Geology
Geology Formation:	Rockcliffe			Elevation / Top (m):	-161.54 / 237.74
Type of Water:	n/a				

[17](#)

1 of 14

NNW/94.3

73.6 / 1.78

20 VIC MANAGEMENT INC./SOCIETE DE
GESTION 20 VIC INC.
66 SLATER Street OTTAWA Toronto K1P 5H1
CITY OF OTTAWA
ON

EBR

EBR Registry No: 012-8511
Ministry Ref No: 1000014371
Notice Type: Instrument Decision

Decision Posted:
Exception Posted:
Section:

Map Key	Number of Records	Direction/ Distance (m)	Elev/Diff (m)	Site	DB
Notice Stage:	857760292			Act 1:	
Notice Date:	August 18, 2017			Act 2:	
Proposal Date:	August 31, 2016			Site Location Map:	
Year:	2016				
Instrument Type:	(EPA Part II.1-air) - Environmental Compliance Approval (project type: air)				
Off Instrument Name:					
Posted By:					
Company Name:	20 VIC MANAGEMENT INC./SOCIETE DE GESTION 20 VIC INC.				
Site Address:					
Location Other:					
Proponent Name:					
Proponent Address:	1 QUEEN Street East, TORONTO Ontario, Canada M5C2W5				
Comment Period:					
URL:					

Site Location Details:

66 SLATER Street OTTAWA Toronto K1P 5H1 CITY OF OTTAWA

17	2 of 14	NNW/94.3	73.6 / 1.78	CUSHMAN & WAKEFIELD ASSET SERVICES INC./ SERVICES D'ACTIFS CUSHMAN ET WAKEFIELD INC. 66 SLATER ST OTTAWA ON K1P 5H1	ECA
Approval No:	1101232			MOE District:	Ottawa
Approval Date:	2017-08-11			City:	OTTAWA
Status:	Active			Longitude:	-75.69416667
Record Type:	ECA			Latitude:	45.42138889
Link Source:	MOFA			Geometry X:	
SWP Area Name:	Rideau Valley			Geometry Y:	
Approval Type:	ECA-AIR				
Project Type:	AIR				
Address:	66 SLATER ST				
Full Address:					
Full PDF Link:	http://www.accessenvironment.ene.gov.on.ca/AEWeb/ae/ViewDocument.action?documentRefID=2041530				

17	3 of 14	NNW/94.3	73.6 / 1.78	CUSHMAN & WAKEFIELD ASSET SERVICES ULC/SERVICES D'ACTIFS CUSHMAN ET WAKEFIELD SRI 66 SLATER ST OTTAWA ON K1P 5H1	ECA
Approval No:	0001101232			MOE District:	Ottawa
Approval Date:	2017-08-11			City:	
Status:	Active			Longitude:	-75.69416667
Record Type:	ECA			Latitude:	45.42138889
Link Source:	MOFA			Geometry X:	
SWP Area Name:	Rideau Valley			Geometry Y:	
Approval Type:	ECA-AIR				
Project Type:	AIR				
Address:	66 SLATER ST				
Full Address:					
Full PDF Link:	http://www.accessenvironment.ene.gov.on.ca/AEWeb/ae/ViewDocument.action?documentRefID=2041530				

17	4 of 14	NNW/94.3	73.6 / 1.78	66 Slater Street Ottawa ON	EHS
Order No:	20050207002			Nearest Intersection:	Elgin and Slater

Map Key	Number of Records	Direction/ Distance (m)	Elev/Diff (m)	Site	DB
Status: C Report Type: Report Date: 2/15/2005 Date Received: 2/7/2005 Previous Site Name: Lot/Building Size: 250,000 sf Additional Info Ordered:					
17	5 of 14	NNW/94.3	73.6 / 1.78	66 Slater Street Ottawa ON K1P 5H1	EHS
Order No: 20091005018 Status: C Report Type: Custom Report Report Date: 10/13/2009 Date Received: 10/5/2009 Previous Site Name: Lot/Building Size: Additional Info Ordered:					
Nearest Intersection: Municipality: Client Prov/State: ON Search Radius (km): 0.25 X: -75.694302 Y: 45.421345					
17	6 of 14	NNW/94.3	73.6 / 1.78	66 Slater St Ottawa ON K1A0P4	EHS
Order No: 20150212042 Status: C Report Type: Custom Report Report Date: 19-FEB-15 Date Received: 12-FEB-15 Previous Site Name: Lot/Building Size: Additional Info Ordered:					
Nearest Intersection: Municipality: Client Prov/State: ON Search Radius (km): .25 X: -75.694284 Y: 45.42135					
17	7 of 14	NNW/94.3	73.6 / 1.78	66 Slater St Ottawa ON K1P5H1	EHS
Order No: 20161213024 Status: C Report Type: Standard Report Report Date: 19-DEC-16 Date Received: 13-DEC-16 Previous Site Name: Lot/Building Size: Additional Info Ordered: Fire Insur. Maps and/or Site Plans; City Directory					
Nearest Intersection: Municipality: Client Prov/State: ON Search Radius (km): .25 X: -75.694284 Y: 45.42135					
17	8 of 14	NNW/94.3	73.6 / 1.78	PACIFIC INTERNATIONAL EQUITIES CORP. 66 SLATER STREET MECHANICAL ROOM OTTAWA ON K1P 5H1	GEN
Generator No: ON2126200 Status: Approval Years: 96,97,98 Contam. Facility: MHSW Facility: SIC Code: 7512 SIC Description: NON-RES. BLDG. OPER.					
PO Box No: Country: Choice of Contact: Co Admin: Phone No Admin:					

Detail(s)

Map Key	Number of Records	Direction/ Distance (m)	Elev/Diff (m)	Site	DB
Waste Class:		212			
Waste Class Desc:		ALIPHATIC SOLVENTS			
17	9 of 14	NNW/94.3	73.6 / 1.78	PACIFIC INTERNATIONAL EQUITIES CORP. MECHANICAL ROOM 66 SLATER STREET OTTAWA ON K1P 5H1	GEN
Generator No:	ON2126200			PO Box No:	
Status:				Country:	
Approval Years:	99,00,01			Choice of Contact:	
Contam. Facility:				Co Admin:	
MHSW Facility:				Phone No Admin:	
SIC Code:	7512				
SIC Description:	NON-RES. BLDG. OPER.				
<u>Detail(s)</u>					
Waste Class:		212			
Waste Class Desc:		ALIPHATIC SOLVENTS			
17	10 of 14	NNW/94.3	73.6 / 1.78	PACIFIC INTERNATIONAL EQUITIES CORP. MECHANICAL ROOMS 66 SLATER STREET OTTAWA ON K1P 5H1	GEN
Generator No:	ON2126200			PO Box No:	
Status:				Country:	
Approval Years:	05			Choice of Contact:	
Contam. Facility:				Co Admin:	
MHSW Facility:				Phone No Admin:	
SIC Code:	531310				
SIC Description:	Real Estate Property Managers				
<u>Detail(s)</u>					
Waste Class:		212			
Waste Class Desc:		ALIPHATIC SOLVENTS			
Waste Class:		221			
Waste Class Desc:		LIGHT FUELS			
17	11 of 14	NNW/94.3	73.6 / 1.78	CPAD TECHNOLOGY INC. 66 SLATER ST FLOOR 6 OTTAWA ON K1P 5H1	SCT
Established:	1986				
Plant Size (ft²):	24000				
Employment:	50				
<u>--Details--</u>					
Description:	EXPLOSIVES				
SIC/NAICS Code:	2892				
Description:	CHEMICALS AND CHEMICAL PREPARATIONS, NOT ELSEWHERE CLASSIFIED				
SIC/NAICS Code:	2899				
Description:	COMMUNICATIONS EQUIPMENT, NOT ELSEWHERE CLASSIFIED				
SIC/NAICS Code:	3669				
Description:	MEASURING AND CONTROLLING DEVICES, NOT ELSEWHERE CLASSIFIED				
SIC/NAICS Code:	3829				

Map Key	Number of Records	Direction/ Distance (m)	Elev/Diff (m)	Site	DB
17	12 of 14	NNW/94.3	73.6 / 1.78	City of Ottawa 66 Slater Street Ottawa ON	SPL
Ref No:	4457-9PRTYE			Discharger Report:	
Site No:	NA			Material Group:	
Incident Dt:	2014/10/10			Health/Env Conseq:	
Year:				Client Type:	
Incident Cause:	Leak/Break			Sector Type:	Motor Vehicle
Incident Event:				Agency Involved:	
Contaminant Code:	27			Nearest Watercourse:	
Contaminant Name:	COOLANT N.O.S.			Site Address:	66 Slater Street
Contaminant Limit 1:				Site District Office:	
Contam Limit Freq 1:				Site Postal Code:	
Contaminant UN No 1:				Site Region:	
Environment Impact:	Confirmed			Site Municipality:	Ottawa
Nature of Impact:	Soil Contamination			Site Lot:	
Receiving Medium:				Site Conc:	
Receiving Env:				Northing:	
MOE Response:	No Field Response			Easting:	
Dt MOE Arvl on Scn:				Site Geo Ref Accu:	
MOE Reported Dt:	2014/10/10			Site Map Datum:	
Dt Document Closed:	2014/10/15			SAC Action Class:	Land Spills
Incident Reason:	Equipment Failure			Source Type:	
Site Name:	CB<UNOFFICIAL>				
Site County/District:					
Site Geo Ref Meth:					
Incident Summary:	20L spill of coolant				
Contaminant Qty:	20 L				
17	13 of 14	NNW/94.3	73.6 / 1.78	OC Transpo Bus Services Ottawa<UNOFFICIAL> 66 Slater St Ottawa ON	SPL
Ref No:	7603-9PRTVJ			Discharger Report:	
Site No:	NA			Material Group:	
Incident Dt:	2014/10/10			Health/Env Conseq:	
Year:				Client Type:	
Incident Cause:	Leak/Break			Sector Type:	Pipeline/Components
Incident Event:				Agency Involved:	
Contaminant Code:	15			Nearest Watercourse:	
Contaminant Name:	OIL (PETROLEUM BASED, NOT SPECIFIED)			Site Address:	66 Slater St
Contaminant Limit 1:				Site District Office:	
Contam Limit Freq 1:				Site Postal Code:	
Contaminant UN No 1:				Site Region:	
Environment Impact:	Not Anticipated			Site Municipality:	Ottawa
Nature of Impact:	Air Pollution			Site Lot:	
Receiving Medium:				Site Conc:	
Receiving Env:				Northing:	5030003
MOE Response:	No Field Response			Easting:	694385
Dt MOE Arvl on Scn:				Site Geo Ref Accu:	
MOE Reported Dt:	2014/10/10			Site Map Datum:	
Dt Document Closed:	2014/11/17			SAC Action Class:	Watercourse Spills
Incident Reason:	Equipment Failure			Source Type:	
Site Name:	road allowance<UNOFFICIAL>				
Site County/District:					
Site Geo Ref Meth:					
Incident Summary:	OC Transpo: motor oil to road & catch basin; cntnd & clng				
Contaminant Qty:	20 L				

Map Key	Number of Records	Direction/ Distance (m)	Elev/Diff (m)	Site	DB
17	14 of 14	NNW/94.3	73.6 / 1.78	City of Ottawa 66 Slater St. Ottawa ON	SPL
Ref No:	3012-AKN326			Discharger Report:	
Site No:				Material Group:	
Incident Dt:	3/20/2017			Health/Env Conseq:	2 - Minor Environment
Year:				Client Type:	Municipal Government
Incident Cause:				Sector Type:	Miscellaneous Industrial
Incident Event:	Leak/Break			Agency Involved:	
Contaminant Code:	27			Nearest Watercourse:	
Contaminant Name:	COOLANT N.O.S.			Site Address:	66 Slater St.
Contaminant Limit 1:				Site District Office:	Ottawa
Contam Limit Freq 1:				Site Postal Code:	
Contaminant UN No 1:	n/a			Site Region:	Eastern
Environment Impact:				Site Municipality:	Ottawa
Nature of Impact:				Site Lot:	
Receiving Medium:				Site Conc:	
Receiving Env:	Land; Surface Water; Source Water Zone			Northing:	5029998
MOE Response:				Easting:	445680
Dt MOE Arvl on Scn:				Site Geo Ref Accu:	
MOE Reported Dt:	3/20/2017			Site Map Datum:	
Dt Document Closed:				SAC Action Class:	
Incident Reason:	Equipment Failure			Source Type:	Motor Vehicle
Site Name:	OC Transpo Coolant Spill<UNOFFICIAL>				
Site County/District:					
Site Geo Ref Meth:					
Incident Summary:	OC Transpo: 6L of coolant to grd/cb's - Contained/Cleaning				
Contaminant Qty:	6 L				
18	1 of 1	W/94.6	74.9 / 3.12	Gillin Engineering and Construction Ltd. 123 Metcalfe Street Ottawa ON K1P 5J3	ECA
Approval No:	1393-6GULS7			MOE District:	Ottawa
Approval Date:	2005-10-12			City:	
Status:	Approved			Longitude:	-75.69502
Record Type:	ECA			Latitude:	45.420500000000004
Link Source:	IDS			Geometry X:	
SWP Area Name:	Rideau Valley			Geometry Y:	
Approval Type:	ECA-AIR				
Project Type:	AIR				
Address:	123 Metcalfe Street				
Full Address:					
Full PDF Link:	https://www.accessenvironment.ene.gov.on.ca/instruments/9243-6FDK3E-14.pdf				
19	1 of 1	ESE/98.1	71.9 / 0.08	R.M. OF OTTAWA-CARLETON ELGIN ST./GLOUCESTER ST. OTTAWA CITY ON	CA
Certificate #:	7-0055-99-				
Application Year:	99				
Issue Date:	3/2/1999				
Approval Type:	Municipal water				
Status:	Approved				
Application Type:					
Client Name:					
Client Address:					
Client City:					
Client Postal Code:					
Project Description:					
Contaminants:					

Map Key	Number of Records	Direction/ Distance (m)	Elev/Diff (m)	Site	DB
Emission Control:					
20	1 of 9	NW/101.1	74.1 / 2.33	Hydro One Networks Inc. Slater Transformer Station 84 Slater Street Ottawa ON K1A 2P4	GEN
Generator No:	ON8150356			PO Box No:	
Status:				Country:	
Approval Years:	2010			Choice of Contact:	
Contam. Facility:				Co Admin:	
MHSW Facility:				Phone No Admin:	
SIC Code:	221122				
SIC Description:	Electric Power Distribution				
<u>Detail(s)</u>					
Waste Class:	251				
Waste Class Desc:	OIL SKIMMINGS & SLUDGES				
20	2 of 9	NW/101.1	74.1 / 2.33	Hydro One Networks Inc. Slater Transformer Station 84 Slater Street Ottawa ON K1A 2P4	GEN
Generator No:	ON8150356			PO Box No:	
Status:				Country:	
Approval Years:	2011			Choice of Contact:	
Contam. Facility:				Co Admin:	
MHSW Facility:				Phone No Admin:	
SIC Code:	221122				
SIC Description:	Electric Power Distribution				
<u>Detail(s)</u>					
Waste Class:	251				
Waste Class Desc:	OIL SKIMMINGS & SLUDGES				
20	3 of 9	NW/101.1	74.1 / 2.33	Hydro One Networks Inc. Slater Transformer Station 84 Slater Street Ottawa ON K1A 2P4	GEN
Generator No:	ON8150356			PO Box No:	
Status:				Country:	
Approval Years:	2012			Choice of Contact:	
Contam. Facility:				Co Admin:	
MHSW Facility:				Phone No Admin:	
SIC Code:	221122				
SIC Description:	Electric Power Distribution				
<u>Detail(s)</u>					
Waste Class:	251				
Waste Class Desc:	OIL SKIMMINGS & SLUDGES				
20	4 of 9	NW/101.1	74.1 / 2.33	Hydro One Networks Inc. Slater Transformer Station 84 Slater Street Ottawa ON	GEN
Generator No:	ON8150356			PO Box No:	
Status:				Country:	

Map Key	Number of Records	Direction/ Distance (m)	Elev/Diff (m)	Site	DB
Approval Years: Contam. Facility: MHSW Facility: SIC Code: SIC Description:	2013 221122			Choice of Contact: Co Admin: Phone No Admin: ELECTRIC POWER DISTRIBUTION	
Detail(s)					
Waste Class: Waste Class Desc:		251		OIL SKIMMINGS & SLUDGES	
20	5 of 9	NW/101.1	74.1 / 2.33	Hydro One Networks Inc. Slater Transformer Station 84 Slater Street Ottawa ON K1A 2P4	GEN
Generator No: Status: Approval Years: Contam. Facility: MHSW Facility: SIC Code: SIC Description:	ON8150356 2016 No No 221122			PO Box No: Country: Choice of Contact: Co Admin: Phone No Admin:	Canada CO_ADMIN Mike Harvey 866-782-4489 Ext.
Detail(s)					
Waste Class: Waste Class Desc:		251		OIL SKIMMINGS & SLUDGES	
20	6 of 9	NW/101.1	74.1 / 2.33	Hydro One Networks Inc. Slater Transformer Station 84 Slater Street Ottawa ON K1A 2P4	GEN
Generator No: Status: Approval Years: Contam. Facility: MHSW Facility: SIC Code: SIC Description:	ON8150356 2015 No No 221122			PO Box No: Country: Choice of Contact: Co Admin: Phone No Admin:	Canada CO_ADMIN Mike Harvey 866-782-4489 Ext.
Detail(s)					
Waste Class: Waste Class Desc:		251		OIL SKIMMINGS & SLUDGES	
20	7 of 9	NW/101.1	74.1 / 2.33	Hydro One Networks Inc. Slater Transformer Station 84 Slater Street Ottawa ON K1A 2P4	GEN
Generator No: Status: Approval Years: Contam. Facility: MHSW Facility: SIC Code: SIC Description:	ON8150356 2014 No No 221122			PO Box No: Country: Choice of Contact: Co Admin: Phone No Admin:	Canada CO_ADMIN Mike Harvey 866-782-4489 Ext.
Detail(s)					
Waste Class:		251			

Map Key	Number of Records	Direction/ Distance (m)	Elev/Diff (m)	Site	DB
Waste Class Desc:		OIL SKIMMINGS & SLUDGES			
20	8 of 9	NW/101.1	74.1 / 2.33	Hydro One Networks Inc. Slater Transformer Station 84 Slater Street Ottawa ON K1A 2P4	GEN
Generator No:	ON8150356			PO Box No:	
Status:	Registered			Country:	Canada
Approval Years:	As of Dec 2018			Choice of Contact:	
Contam. Facility:				Co Admin:	
MHSW Facility:				Phone No Admin:	
SIC Code:					
SIC Description:					
<u>Detail(s)</u>					
Waste Class:	146 L				
Waste Class Desc:	Other specified inorganic sludges, slurries or solids				
Waste Class:	243 D				
Waste Class Desc:	PCB				
Waste Class:	251 L				
Waste Class Desc:	Waste oils/sludges (petroleum based)				
Waste Class:	251 T				
Waste Class Desc:	Waste oils/sludges (petroleum based)				
20	9 of 9	NW/101.1	74.1 / 2.33	Hydro One Networks Inc. Slater Transformer Station 84 Slater Street Ottawa ON K1A 2P4	GEN
Generator No:	ON8150356			PO Box No:	
Status:	Registered			Country:	Canada
Approval Years:	As of Jul 2019			Choice of Contact:	
Contam. Facility:				Co Admin:	
MHSW Facility:				Phone No Admin:	
SIC Code:					
SIC Description:					
<u>Detail(s)</u>					
Waste Class:	243 D				
Waste Class Desc:	PCB				
Waste Class:	251 L				
Waste Class Desc:	Waste oils/sludges (petroleum based)				
Waste Class:	146 L				
Waste Class Desc:	Other specified inorganic sludges, slurries or solids				
Waste Class:	251 T				
Waste Class Desc:	Waste oils/sludges (petroleum based)				
21	1 of 3	SSE/107.3	72.9 / 1.08	Bell 160 Elgin St Ottawa ON K1A 0W9	GEN
Generator No:	ON9017593			PO Box No:	
Status:	Registered			Country:	Canada
Approval Years:	As of Jul 2019			Choice of Contact:	
Contam. Facility:				Co Admin:	

Map Key	Number of Records	Direction/ Distance (m)	Elev/Diff (m)	Site	DB
MHSW Facility:				Phone No Admin:	
SIC Code:					
SIC Description:					
<u>Detail(s)</u>					
Waste Class:		121 C			
Waste Class Desc:		Alkaline slutions - containing heavy metals			
Waste Class:		331 I			
Waste Class Desc:		Waste compressed gases including cylinders			

21	2 of 3	SSE/107.3	72.9 / 1.08	160 ELGIN REIT 160 ELGIN STREET, SUITE 1500 OTTAWA ON K2P-2P7	GEN
Generator No:	ON4516816			PO Box No:	
Status:	Registered			Country:	Canada
Approval Years:	As of Jul 2019			Choice of Contact:	
Contam. Facility:				Co Admin:	
MHSW Facility:				Phone No Admin:	
SIC Code:					
SIC Description:					

Detail(s)

Waste Class:	212 L
Waste Class Desc:	Aliphatic solvents and residues
Waste Class:	121 C
Waste Class Desc:	Alkaline slutions - containing heavy metals
Waste Class:	252 L
Waste Class Desc:	Waste crankcase oils and lubricants
Waste Class:	243 D
Waste Class Desc:	PCB
Waste Class:	148 C
Waste Class Desc:	Misc. wastes and inorganic chemicals
Waste Class:	212 I
Waste Class Desc:	Aliphatic solvents and residues
Waste Class:	146 T
Waste Class Desc:	Other specified inorganic sludges, slurries or solids
Waste Class:	146 R
Waste Class Desc:	Other specified inorganic sludges, slurries or solids
Waste Class:	221 I
Waste Class Desc:	Light fuels
Waste Class:	145 L
Waste Class Desc:	Wastes from the use of pigments, coatings and paints
Waste Class:	148 L
Waste Class Desc:	Misc. wastes and inorganic chemicals
Waste Class:	145 I
Waste Class Desc:	Wastes from the use of pigments, coatings and paints
Waste Class:	112 C

Map Key	Number of Records	Direction/ Distance (m)	Elev/Diff (m)	Site	DB
Waste Class Desc:		Acid solutions - containing heavy metals			
Waste Class:		213 I			
Waste Class Desc:		Petroleum distillates			
Waste Class:		263 I			
Waste Class Desc:		Misc. waste organic chemicals			
Waste Class:		331 I			
Waste Class Desc:		Waste compressed gases including cylinders			
Waste Class:		122 C			
Waste Class Desc:		Alkaline slutions - containing other metals and non-metals (not cyanide)			

[21](#) 3 of 3 **SSE/107.3** **72.9 / 1.08** **Rexall Pharmacy Group Ltd.**
160 Elgin Street #20
Ottawa ON K2P2C4 **GEN**

Generator No:	ON8221940	PO Box No:	
Status:	Registered	Country:	Canada
Approval Years:	As of Jul 2019	Choice of Contact:	
Contam. Facility:		Co Admin:	
MHSW Facility:		Phone No Admin:	
SIC Code:			
SIC Description:			

Detail(s)

Waste Class: 312 P
Waste Class Desc: Pathological wastes

Waste Class: 261 A
Waste Class Desc: Pharmaceuticals

[22](#) 1 of 1 **E/107.9** **71.9 / 0.08** **151 Elgin St**
Ottawa ON **SPL**

Ref No:	3131-9KYNAY	Discharger Report:	
Site No:	NA	Material Group:	
Incident Dt:	2014/06/10	Health/Env Conseq:	
Year:		Client Type:	
Incident Cause:	Leak/Break	Sector Type:	Valve/Fitting/Piping
Incident Event:		Agency Involved:	
Contaminant Code:	38	Nearest Watercourse:	
Contaminant Name:	REFRIGERANT GAS, N.O.S.	Site Address:	151 Elgin St
Contaminant Limit 1:		Site District Office:	
Contam Limit Freq 1:		Site Postal Code:	
Contaminant UN No 1:		Site Region:	
Environment Impact:	Confirmed	Site Municipality:	Ottawa
Nature of Impact:	Air Pollution	Site Lot:	
Receiving Medium:		Site Conc:	
Receiving Env:		Northing:	
MOE Response:	No Field Response	Easting:	
Dt MOE Arvl on Scn:		Site Geo Ref Accu:	
MOE Reported Dt:	2014/06/11	Site Map Datum:	
Dt Document Closed:	2014/10/22	SAC Action Class:	Air Spills - Gases and Vapours
Incident Reason:	Equipment Failure	Source Type:	
Site Name:	CB Richard Ellis<UNOFFICIAL>		
Site County/District:			
Site Geo Ref Meth:			
Incident Summary:	CBRE, 152 lbs of R134 A to atm		
Contaminant Qty:	152 lb		

Map Key	Number of Records	Direction/ Distance (m)	Elev/Diff (m)	Site	DB
23	1 of 56	SSE/111.1	72.9 / 1.08	NEXACOR REALTY MANAGEMENT INC., BELL 160 ELGIN STREET OTTAWA CITY ON	CA
Certificate #: Application Year: Issue Date: Approval Type: Status: Application Type: Client Name: Client Address: Client City: Client Postal Code: Project Description: Contaminants: Emission Control:		8-4132-97- 97 11/6/1997 Industrial air Approved BACK-UP GEN. SET FOR OFFICE BUILDING Nitrogen Oxides No Controls			
23	2 of 56	SSE/111.1	72.9 / 1.08	3176461 CANADA INC., NEXACOR REALTY 160 ELGIN STREET OTTAWA CITY ON	CA
Certificate #: Application Year: Issue Date: Approval Type: Status: Application Type: Client Name: Client Address: Client City: Client Postal Code: Project Description: Contaminants: Emission Control:		8-4033-99- 99 4/15/1999 Industrial air Approved RHEEM BOILERS FOR COMFORT HEATING Nitrogen Oxides No Controls			
23	3 of 56	SSE/111.1	72.9 / 1.08	Specialty Transportation Services of Ontario, Inc. 160 Elgin Street Ottawa ON	CA
Certificate #: Application Year: Issue Date: Approval Type: Status: Application Type: Client Name: Client Address: Client City: Client Postal Code: Project Description: Contaminants: Emission Control:		3156-4J4J9J 2000 4/28/2000 Waste Management Systems Approved 			
23	4 of 56	SSE/111.1	72.9 / 1.08	160 Elgin Portfolio Inc. 160 Elgin Street Ottawa ON	CA
Certificate #:		4604-6GTRSX			

Map Key	Number of Records	Direction/ Distance (m)	Elev/Diff (m)	Site	DB
Application Year:		2005			
Issue Date:		10/14/2005			
Approval Type:		Air			
Status:		Approved			
Application Type:					
Client Name:					
Client Address:					
Client City:					
Client Postal Code:					
Project Description:					
Contaminants:					
Emission Control:					
23	5 of 56	SSE/111.1	72.9 / 1.08	Specialty Transportation Services of Ontario, Inc. 160 Elgin Street Ottawa ON K1P 1C3	ECA
Approval No:		3156-4J4J9J		MOE District: Ottawa	
Approval Date:		2000-04-28		City:	
Status:		Approved		Longitude: -75.69328999999999	
Record Type:		ECA		Latitude: 45.419678	
Link Source:		IDS		Geometry X:	
SWP Area Name:		Rideau Valley		Geometry Y:	
Approval Type:		ECA-WASTE MANAGEMENT SYSTEMS			
Project Type:		WASTE MANAGEMENT SYSTEMS			
Address:		160 Elgin Street			
Full Address:					
Full PDF Link:		https://www.accessenvironment.ene.gov.on.ca/instruments/0334-4HVPJA-14.pdf			
23	6 of 56	SSE/111.1	72.9 / 1.08	160 Elgin Portfolio Inc. 160 Elgin Street Ottawa ON M3K 1N4	ECA
Approval No:		4604-6GTRSX		MOE District: Ottawa	
Approval Date:		2005-10-14		City:	
Status:		Approved		Longitude: -75.69328999999999	
Record Type:		ECA		Latitude: 45.419678	
Link Source:		IDS		Geometry X:	
SWP Area Name:		Rideau Valley		Geometry Y:	
Approval Type:		ECA-AIR			
Project Type:		AIR			
Address:		160 Elgin Street			
Full Address:					
Full PDF Link:		https://www.accessenvironment.ene.gov.on.ca/instruments/9345-6EQPVC-14.pdf			
23	7 of 56	SSE/111.1	72.9 / 1.08	160 Elgin Street Ottawa ON	EHS
Order No:		20030211045		Nearest Intersection:	
Status:		C		Municipality:	
Report Type:		Site Report		Client Prov/State: ON	
Report Date:		2/13/03		Search Radius (km): 0.25	
Date Received:		2/11/03		X: -75.692245	
Previous Site Name:				Y: 45.419941	
Lot/Building Size:					
Additional Info Ordered:					

Map Key	Number of Records	Direction/ Distance (m)	Elev/Diff (m)	Site	DB
23	8 of 56	SSE/111.1	72.9 / 1.08	160 Rue Elgin Ottawa ON	EHS
Order No:	20120210010			Nearest Intersection:	
Status:	C			Municipality:	
Report Type:	Standard Report			Client Prov/State:	ON
Report Date:	2/21/2012			Search Radius (km):	0.25
Date Received:	2/10/2012 11:08:42 AM			X:	-75.692476
Previous Site Name:				Y:	45.420028
Lot/Building Size:					
Additional Info Ordered:	Aerial Photos				
23	9 of 56	SSE/111.1	72.9 / 1.08	XEROX BUSINESS SERVICES BELL CANADA BUILDING 160 ELGIN STREET, ROOM 97 OTTAWA ON K2P 2C4	GEN
Generator No:	ON0191809			PO Box No:	
Status:				Country:	
Approval Years:	96,97,98,99,00,01			Choice of Contact:	
Contam. Facility:				Co Admin:	
MHSW Facility:				Phone No Admin:	
SIC Code:	2811				
SIC Description:	BUSINESS FORMS PRINT.				
<u>Detail(s)</u>					
Waste Class:	264				
Waste Class Desc:	PHOTOPROCESSING WASTES				
23	10 of 56	SSE/111.1	72.9 / 1.08	XEROX CANADA LTD BELL CANADA BUILDING 160 ELGIN STREET, ROOM 97 OTTAWA ON K2P 2C4	GEN
Generator No:	ON0191809			PO Box No:	
Status:				Country:	
Approval Years:	02,03,04			Choice of Contact:	
Contam. Facility:				Co Admin:	
MHSW Facility:				Phone No Admin:	
SIC Code:					
SIC Description:					
<u>Detail(s)</u>					
Waste Class:	264				
Waste Class Desc:	PHOTOPROCESSING WASTES				
23	11 of 56	SSE/111.1	72.9 / 1.08	BELL CANADA ADMINISTRATIVE SERVICES 160 ELGIN F3 OTTAWA ON K1J 3T4	GEN
Generator No:	ON0473815			PO Box No:	
Status:				Country:	
Approval Years:	86,87			Choice of Contact:	
Contam. Facility:				Co Admin:	
MHSW Facility:				Phone No Admin:	
SIC Code:	4821				
SIC Description:	TELECOMMUN. CARRRIERS				

Map Key	Number of Records	Direction/ Distance (m)	Elev/Diff (m)	Site	DB
<u>Detail(s)</u>					
Waste Class:		122			
Waste Class Desc:		ALKALINE WASTES - OTHER METALS			
Waste Class:		145			
Waste Class Desc:		PAINT/PIGMENT/COATING RESIDUES			
Waste Class:		264			
Waste Class Desc:		PHOTOPROCESSING WASTES			

<u>23</u>	12 of 56	SSE/111.1	72.9 / 1.08	BELL CANADA ADMINISTRATIVE SERVICES 3RD FLOOR-160 ELGIN ST. OTTAWA ON K1G 3J4	GEN
Generator No:	ON0473815			PO Box No:	
Status:				Country:	
Approval Years:	88,89,90			Choice of Contact:	
Contam. Facility:				Co Admin:	
MHSW Facility:				Phone No Admin:	
SIC Code:	4821				
SIC Description:	TELECOMMUN. CARRRIER				

<u>Detail(s)</u>					
Waste Class:		122			
Waste Class Desc:		ALKALINE WASTES - OTHER METALS			
Waste Class:		145			
Waste Class Desc:		PAINT/PIGMENT/COATING RESIDUES			
Waste Class:		212			
Waste Class Desc:		ALIPHATIC SOLVENTS			
Waste Class:		221			
Waste Class Desc:		LIGHT FUELS			
Waste Class:		252			
Waste Class Desc:		WASTE OILS & LUBRICANTS			
Waste Class:		264			
Waste Class Desc:		PHOTOPROCESSING WASTES			

<u>23</u>	13 of 56	SSE/111.1	72.9 / 1.08	BELL CANADA 160 ELGIN STREET OTTAWA ON K2P 2C4	GEN
Generator No:	ON0473815			PO Box No:	
Status:				Country:	
Approval Years:	92,93,97,98,99,00,01,02,03,04,05			Choice of Contact:	
Contam. Facility:				Co Admin:	
MHSW Facility:				Phone No Admin:	
SIC Code:	4821				
SIC Description:	TELECOMMUN. CARRRIER				

<u>Detail(s)</u>					
Waste Class:		148			
Waste Class Desc:		INORGANIC LABORATORY CHEMICALS			
Waste Class:		212			
Waste Class Desc:		ALIPHATIC SOLVENTS			

Map Key	Number of Records	Direction/ Distance (m)	Elev/Diff (m)	Site	DB
Waste Class:		221			
Waste Class Desc:		LIGHT FUELS			
Waste Class:		243			
Waste Class Desc:		PCB'S			
Waste Class:		252			
Waste Class Desc:		WASTE OILS & LUBRICANTS			
Waste Class:		263			
Waste Class Desc:		ORGANIC LABORATORY CHEMICALS			
Waste Class:		264			
Waste Class Desc:		PHOTOPROCESSING WASTES			
Waste Class:		331			
Waste Class Desc:		WASTE COMPRESSED GASES			
Waste Class:		121			
Waste Class Desc:		ALKALINE WASTES - HEAVY METALS			
Waste Class:		122			
Waste Class Desc:		ALKALINE WASTES - OTHER METALS			
Waste Class:		145			
Waste Class Desc:		PAINT/PIGMENT/COATING RESIDUES			
Waste Class:		146			
Waste Class Desc:		OTHER SPECIFIED INORGANICS			

[23](#) 14 of 56 SSE/111.1 72.9 / 1.08 **BELL CANADA 05-191
ADMINISTRATIVE SERVICES 3RD FLOOR-160
ELGIN ST.
OTTAWA ON K1G 3J4** GEN

Generator No:	ON0473815	PO Box No:	
Status:		Country:	
Approval Years:	94,95	Choice of Contact:	
Contam. Facility:		Co Admin:	
MHSW Facility:		Phone No Admin:	
SIC Code:	4821		
SIC Description:	TELECOMMUN. CARRIER		

Detail(s)

Waste Class:	122
Waste Class Desc:	ALKALINE WASTES - OTHER METALS
Waste Class:	145
Waste Class Desc:	PAINT/PIGMENT/COATING RESIDUES
Waste Class:	212
Waste Class Desc:	ALIPHATIC SOLVENTS
Waste Class:	221
Waste Class Desc:	LIGHT FUELS
Waste Class:	243
Waste Class Desc:	PCB'S
Waste Class:	252
Waste Class Desc:	WASTE OILS & LUBRICANTS

Map Key	Number of Records	Direction/ Distance (m)	Elev/Diff (m)	Site	DB
Waste Class:		264			
Waste Class Desc:		PHOTOPROCESSING WASTES			
23	15 of 56	SSE/111.1	72.9 / 1.08	BELL CANADA 05-191 160 ELGIN STREET OTTAWA ON K2P 2C4	GEN
Generator No:	ON0473815			PO Box No:	
Status:				Country:	
Approval Years:	96			Choice of Contact:	
Contam. Facility:				Co Admin:	
MHSW Facility:				Phone No Admin:	
SIC Code:	4821				
SIC Description:	TELECOMMUN. CARRIERS				
<u>Detail(s)</u>					
Waste Class:		122			
Waste Class Desc:		ALKALINE WASTES - OTHER METALS			
Waste Class:		145			
Waste Class Desc:		PAINT/PIGMENT/COATING RESIDUES			
Waste Class:		146			
Waste Class Desc:		OTHER SPECIFIED INORGANICS			
Waste Class:		212			
Waste Class Desc:		ALIPHATIC SOLVENTS			
Waste Class:		221			
Waste Class Desc:		LIGHT FUELS			
Waste Class:		243			
Waste Class Desc:		PCB'S			
Waste Class:		252			
Waste Class Desc:		WASTE OILS & LUBRICANTS			
Waste Class:		264			
Waste Class Desc:		PHOTOPROCESSING WASTES			
23	16 of 56	SSE/111.1	72.9 / 1.08	KARA-FOTO 1 HOUR LAB 160 ELGIN STREET OTTAWA ON K2P 2C4	GEN
Generator No:	ON1883500			PO Box No:	
Status:				Country:	
Approval Years:	94,95,96,97,98			Choice of Contact:	
Contam. Facility:				Co Admin:	
MHSW Facility:				Phone No Admin:	
SIC Code:	6571				
SIC Description:	CAMERA/PHOTO. SUPPLY				
<u>Detail(s)</u>					
Waste Class:		264			
Waste Class Desc:		PHOTOPROCESSING WASTES			
23	17 of 56	SSE/111.1	72.9 / 1.08	MEDICAL ARTS DESPENSARY OF OTTAWA 160 ELGIN STREET OTTAWA ON K2P 2C4	GEN

Map Key	Number of Records	Direction/ Distance (m)	Elev/Diff (m)	Site	DB
Generator No:	ON2498000			PO Box No:	
Status:				Country:	
Approval Years:	99,00,01			Choice of Contact:	
Contam. Facility:				Co Admin:	
MHSW Facility:				Phone No Admin:	
SIC Code:	6031				
SIC Description:		PHARMACIES			
<u>Detail(s)</u>					
Waste Class:		261			
Waste Class Desc:		PHARMACEUTICALS			
Waste Class:		312			
Waste Class Desc:		PATHOLOGICAL WASTES			
23	18 of 56	SSE/111.1	72.9 / 1.08	SITQ IMMOBILIER 160 ELGIN STREET, 16TH FLOOR OTTAWA ON K2P 2P7	GEN
Generator No:	ON4516816			PO Box No:	
Status:				Country:	
Approval Years:	04			Choice of Contact:	
Contam. Facility:				Co Admin:	
MHSW Facility:				Phone No Admin:	
SIC Code:	531310				
SIC Description:		Real Estate Property Managers			
23	19 of 56	SSE/111.1	72.9 / 1.08	160 ELGIN REIT 160 ELGIN STREET, SUITE 1500 OTTAWA ON K2P-2P7	GEN
Generator No:	ON4516816			PO Box No:	
Status:				Country:	
Approval Years:	05,06,07,08			Choice of Contact:	
Contam. Facility:				Co Admin:	
MHSW Facility:				Phone No Admin:	
SIC Code:	531310				
SIC Description:		Real Estate Property Managers			
<u>Detail(s)</u>					
Waste Class:		213			
Waste Class Desc:		PETROLEUM DISTILLATES			
Waste Class:		122			
Waste Class Desc:		ALKALINE WASTES - OTHER METALS			
Waste Class:		146			
Waste Class Desc:		OTHER SPECIFIED INORGANICS			
Waste Class:		212			
Waste Class Desc:		ALIPHATIC SOLVENTS			
Waste Class:		243			
Waste Class Desc:		PCB'S			
Waste Class:		252			
Waste Class Desc:		WASTE OILS & LUBRICANTS			
Waste Class:		112			
Waste Class Desc:		ACID WASTE - HEAVY METALS			

Map Key	Number of Records	Direction/ Distance (m)	Elev/Diff (m)	Site	DB
Waste Class:		145			
Waste Class Desc:		PAINT/PIGMENT/COATING RESIDUES			
Waste Class:		148			
Waste Class Desc:		INORGANIC LABORATORY CHEMICALS			
Waste Class:		221			
Waste Class Desc:		LIGHT FUELS			
Waste Class:		263			
Waste Class Desc:		ORGANIC LABORATORY CHEMICALS			
Waste Class:		331			
Waste Class Desc:		WASTE COMPRESSED GASES			

23	20 of 56	SSE/111.1	72.9 / 1.08	MEDICAL ARTS DISPENSARY OF OTTAWA (2003) LTD. 160 ELGIN STREET OTTAWA ON	GEN
Generator No:	ON2498000			PO Box No:	
Status:				Country:	
Approval Years:	06,07,08			Choice of Contact:	
Contam. Facility:				Co Admin:	
MHSW Facility:				Phone No Admin:	
SIC Code:	446110				
SIC Description:	Pharmacies and Drug Stores				

Detail(s)

Waste Class:	148
Waste Class Desc:	INORGANIC LABORATORY CHEMICALS
Waste Class:	261
Waste Class Desc:	PHARMACEUTICALS
Waste Class:	312
Waste Class Desc:	PATHOLOGICAL WASTES

23	21 of 56	SSE/111.1	72.9 / 1.08	MEDICAL ARTS DISPENSARY OF OTTAWA (2003) LTD. 160 ELGIN STREET OTTAWA ON	GEN
Generator No:	ON2498000			PO Box No:	
Status:				Country:	
Approval Years:	2009			Choice of Contact:	
Contam. Facility:				Co Admin:	
MHSW Facility:				Phone No Admin:	
SIC Code:	446110				
SIC Description:	Pharmacies and Drug Stores				

Detail(s)

Waste Class:	148
Waste Class Desc:	INORGANIC LABORATORY CHEMICALS
Waste Class:	261
Waste Class Desc:	PHARMACEUTICALS
Waste Class:	312
Waste Class Desc:	PATHOLOGICAL WASTES

Map Key	Number of Records	Direction/ Distance (m)	Elev/Diff (m)	Site	DB
23	22 of 56	SSE/111.1	72.9 / 1.08	BELL CANADA 160 ELGIN ST OTTAWA ON	GEN
Generator No:	ON3963707			PO Box No:	
Status:				Country:	
Approval Years:	2009			Choice of Contact:	
Contam. Facility:				Co Admin:	
MHSW Facility:				Phone No Admin:	
SIC Code:	561110, 561430				
SIC Description:	Office Administrative Services, Business Service Centres				
Detail(s)					
Waste Class:	212				
Waste Class Desc:	ALIPHATIC SOLVENTS				
23	23 of 56	SSE/111.1	72.9 / 1.08	160 ELGIN REIT 160 ELGIN STREET, SUITE 1500 OTTAWA ON	GEN
Generator No:	ON4516816			PO Box No:	
Status:				Country:	
Approval Years:	2009			Choice of Contact:	
Contam. Facility:				Co Admin:	
MHSW Facility:				Phone No Admin:	
SIC Code:	531310				
SIC Description:	Real Estate Property Managers				
Detail(s)					
Waste Class:	121				
Waste Class Desc:	ALKALINE WASTES - HEAVY METALS				
Waste Class:	112				
Waste Class Desc:	ACID WASTE - HEAVY METALS				
Waste Class:	122				
Waste Class Desc:	ALKALINE WASTES - OTHER METALS				
Waste Class:	145				
Waste Class Desc:	PAINT/PIGMENT/COATING RESIDUES				
Waste Class:	146				
Waste Class Desc:	OTHER SPECIFIED INORGANICS				
Waste Class:	148				
Waste Class Desc:	INORGANIC LABORATORY CHEMICALS				
Waste Class:	212				
Waste Class Desc:	ALIPHATIC SOLVENTS				
Waste Class:	213				
Waste Class Desc:	PETROLEUM DISTILLATES				
Waste Class:	221				
Waste Class Desc:	LIGHT FUELS				
Waste Class:	243				
Waste Class Desc:	PCBS				
Waste Class:	252				

Map Key	Number of Records	Direction/ Distance (m)	Elev/Diff (m)	Site	DB
Waste Class Desc:		WASTE OILS & LUBRICANTS			
Waste Class:		263			
Waste Class Desc:		ORGANIC LABORATORY CHEMICALS			
Waste Class:		331			
Waste Class Desc:		WASTE COMPRESSED GASES			
23	24 of 56	SSE/111.1	72.9 / 1.08	LCI Medical Clinic and Spa 160 Elgin St. Place Bell, Main Floor Ottawa ON K2P2P7	GEN
Generator No:		ON7685978		PO Box No:	
Status:				Country:	
Approval Years:		2010		Choice of Contact:	
Contam. Facility:				Co Admin:	
MHSW Facility:				Phone No Admin:	
SIC Code:		621110			
SIC Description:		Offices of Physicians			
Detail(s)					
Waste Class:		312			
Waste Class Desc:		PATHOLOGICAL WASTES			
23	25 of 56	SSE/111.1	72.9 / 1.08	BELL CANADA 160 ELGIN ST OTTAWA ON	GEN
Generator No:		ON3963707		PO Box No:	
Status:				Country:	
Approval Years:		2010		Choice of Contact:	
Contam. Facility:				Co Admin:	
MHSW Facility:				Phone No Admin:	
SIC Code:		561110, 561430			
SIC Description:		Office Administrative Services, Business Service Centres			
Detail(s)					
Waste Class:		212			
Waste Class Desc:		ALIPHATIC SOLVENTS			
23	26 of 56	SSE/111.1	72.9 / 1.08	160 ELGIN REIT 160 ELGIN STREET, SUITE 1500 OTTAWA ON	GEN
Generator No:		ON4516816		PO Box No:	
Status:				Country:	
Approval Years:		2010		Choice of Contact:	
Contam. Facility:				Co Admin:	
MHSW Facility:				Phone No Admin:	
SIC Code:		531310			
SIC Description:		Real Estate Property Managers			
Detail(s)					
Waste Class:		148			
Waste Class Desc:		INORGANIC LABORATORY CHEMICALS			
Waste Class:		263			
Waste Class Desc:		ORGANIC LABORATORY CHEMICALS			

Map Key	Number of Records	Direction/ Distance (m)	Elev/Diff (m)	Site	DB
Waste Class:		252			
Waste Class Desc:		WASTE OILS & LUBRICANTS			
Waste Class:		122			
Waste Class Desc:		ALKALINE WASTES - OTHER METALS			
Waste Class:		221			
Waste Class Desc:		LIGHT FUELS			
Waste Class:		112			
Waste Class Desc:		ACID WASTE - HEAVY METALS			
Waste Class:		145			
Waste Class Desc:		PAINT/PIGMENT/COATING RESIDUES			
Waste Class:		121			
Waste Class Desc:		ALKALINE WASTES - HEAVY METALS			
Waste Class:		243			
Waste Class Desc:		PCBS			
Waste Class:		146			
Waste Class Desc:		OTHER SPECIFIED INORGANICS			
Waste Class:		213			
Waste Class Desc:		PETROLEUM DISTILLATES			
Waste Class:		331			
Waste Class Desc:		WASTE COMPRESSED GASES			
Waste Class:		212			
Waste Class Desc:		ALIPHATIC SOLVENTS			

23 27 of 56 SSE/111.1 72.9 / 1.08 160 ELGIN REIT
160 ELGIN STREET, SUITE 1500
OTTAWA ON GEN

Generator No:	ON4516816	PO Box No:	
Status:		Country:	
Approval Years:	2011	Choice of Contact:	
Contam. Facility:		Co Admin:	
MHSW Facility:		Phone No Admin:	
SIC Code:	531310		
SIC Description:	Real Estate Property Managers		

Detail(s)

Waste Class:	121
Waste Class Desc:	ALKALINE WASTES - HEAVY METALS
Waste Class:	331
Waste Class Desc:	WASTE COMPRESSED GASES
Waste Class:	221
Waste Class Desc:	LIGHT FUELS
Waste Class:	213
Waste Class Desc:	PETROLEUM DISTILLATES
Waste Class:	263
Waste Class Desc:	ORGANIC LABORATORY CHEMICALS
Waste Class:	252

Map Key	Number of Records	Direction/ Distance (m)	Elev/Diff (m)	Site	DB
Waste Class Desc:		WASTE OILS & LUBRICANTS			
Waste Class:		145			
Waste Class Desc:		PAINT/PIGMENT/COATING RESIDUES			
Waste Class:		148			
Waste Class Desc:		INORGANIC LABORATORY CHEMICALS			
Waste Class:		243			
Waste Class Desc:		PCBS			
Waste Class:		146			
Waste Class Desc:		OTHER SPECIFIED INORGANICS			
Waste Class:		112			
Waste Class Desc:		ACID WASTE - HEAVY METALS			
Waste Class:		212			
Waste Class Desc:		ALIPHATIC SOLVENTS			
Waste Class:		122			
Waste Class Desc:		ALKALINE WASTES - OTHER METALS			

23	28 of 56	SSE/111.1	72.9 / 1.08	160 ELGIN REIT 160 ELGIN STREET, SUITE 1500 OTTAWA ON K2P-2P7	GEN
-----------	-----------------	------------------	--------------------	--	------------

Generator No:	ON4516816	PO Box No:	
Status:		Country:	
Approval Years:	2012	Choice of Contact:	
Contam. Facility:		Co Admin:	
MHSW Facility:		Phone No Admin:	
SIC Code:	531310		
SIC Description:	Real Estate Property Managers		

Detail(s)

Waste Class:	146
Waste Class Desc:	OTHER SPECIFIED INORGANICS
Waste Class:	121
Waste Class Desc:	ALKALINE WASTES - HEAVY METALS
Waste Class:	243
Waste Class Desc:	PCBS
Waste Class:	145
Waste Class Desc:	PAINT/PIGMENT/COATING RESIDUES
Waste Class:	221
Waste Class Desc:	LIGHT FUELS
Waste Class:	122
Waste Class Desc:	ALKALINE WASTES - OTHER METALS
Waste Class:	212
Waste Class Desc:	ALIPHATIC SOLVENTS
Waste Class:	252
Waste Class Desc:	WASTE OILS & LUBRICANTS
Waste Class:	213
Waste Class Desc:	PETROLEUM DISTILLATES

Map Key	Number of Records	Direction/ Distance (m)	Elev/Diff (m)	Site	DB
Waste Class:		331			
Waste Class Desc:		WASTE COMPRESSED GASES			
Waste Class:		148			
Waste Class Desc:		INORGANIC LABORATORY CHEMICALS			
Waste Class:		112			
Waste Class Desc:		ACID WASTE - HEAVY METALS			
Waste Class:		263			
Waste Class Desc:		ORGANIC LABORATORY CHEMICALS			

23	29 of 56	SSE/111.1	72.9 / 1.08	160 ELGIN REIT 160 ELGIN STREET, SUITE 1500 OTTAWA ON	GEN
--------------------	----------	-----------	-------------	---	-----

Generator No:	ON4516816	PO Box No:	
Status:		Country:	
Approval Years:	2013	Choice of Contact:	
Contam. Facility:		Co Admin:	
MHSW Facility:		Phone No Admin:	
SIC Code:	531310		
SIC Description:	REAL ESTATE PROPERTY MANAGERS		

Detail(s)

Waste Class:	263
Waste Class Desc:	ORGANIC LABORATORY CHEMICALS
Waste Class:	221
Waste Class Desc:	LIGHT FUELS
Waste Class:	148
Waste Class Desc:	INORGANIC LABORATORY CHEMICALS
Waste Class:	331
Waste Class Desc:	WASTE COMPRESSED GASES
Waste Class:	112
Waste Class Desc:	ACID WASTE - HEAVY METALS
Waste Class:	212
Waste Class Desc:	ALIPHATIC SOLVENTS
Waste Class:	252
Waste Class Desc:	WASTE OILS & LUBRICANTS
Waste Class:	145
Waste Class Desc:	PAINT/PIGMENT/COATING RESIDUES
Waste Class:	121
Waste Class Desc:	ALKALINE WASTES - HEAVY METALS
Waste Class:	122
Waste Class Desc:	ALKALINE WASTES - OTHER METALS
Waste Class:	146
Waste Class Desc:	OTHER SPECIFIED INORGANICS
Waste Class:	243
Waste Class Desc:	PCBS
Waste Class:	213
Waste Class Desc:	PETROLEUM DISTILLATES

Map Key	Number of Records	Direction/ Distance (m)	Elev/Diff (m)	Site	DB
23	30 of 56	SSE/111.1	72.9 / 1.08	MEDICAL ARTS DISPENSARY OF OTTAWA (2003) LTD. 160 ELGIN STREET OTTAWA ON	GEN
Generator No:	ON2498000			PO Box No:	
Status:				Country:	
Approval Years:	2013			Choice of Contact:	
Contam. Facility:				Co Admin:	
MHSW Facility:				Phone No Admin:	
SIC Code:	446110				
SIC Description:					
<u>Detail(s)</u>					
Waste Class:	148				
Waste Class Desc:	INORGANIC LABORATORY CHEMICALS				
Waste Class:	261				
Waste Class Desc:	PHARMACEUTICALS				
Waste Class:	312				
Waste Class Desc:	PATHOLOGICAL WASTES				
23	31 of 56	SSE/111.1	72.9 / 1.08	160 ELGIN REIT 160 ELGIN STREET, SUITE 1500 OTTAWA ON K2P-2P7	GEN
Generator No:	ON4516816			PO Box No:	
Status:				Country:	Canada
Approval Years:	2016			Choice of Contact:	CO_OFFICIAL
Contam. Facility:	No			Co Admin:	
MHSW Facility:	No			Phone No Admin:	
SIC Code:	531310				
SIC Description:	REAL ESTATE PROPERTY MANAGERS				
<u>Detail(s)</u>					
Waste Class:	145				
Waste Class Desc:	PAINT/PIGMENT/COATING RESIDUES				
Waste Class:	146				
Waste Class Desc:	OTHER SPECIFIED INORGANICS				
Waste Class:	331				
Waste Class Desc:	WASTE COMPRESSED GASES				
Waste Class:	121				
Waste Class Desc:	ALKALINE WASTES - HEAVY METALS				
Waste Class:	221				
Waste Class Desc:	LIGHT FUELS				
Waste Class:	213				
Waste Class Desc:	PETROLEUM DISTILLATES				
Waste Class:	122				
Waste Class Desc:	ALKALINE WASTES - OTHER METALS				
Waste Class:	112				
Waste Class Desc:	ACID WASTE - HEAVY METALS				

Map Key	Number of Records	Direction/ Distance (m)	Elev/Diff (m)	Site	DB
Waste Class:		148			
Waste Class Desc:		INORGANIC LABORATORY CHEMICALS			
Waste Class:		263			
Waste Class Desc:		ORGANIC LABORATORY CHEMICALS			
Waste Class:		243			
Waste Class Desc:		PCBS			
Waste Class:		212			
Waste Class Desc:		ALIPHATIC SOLVENTS			
Waste Class:		252			
Waste Class Desc:		WASTE OILS & LUBRICANTS			

<u>23</u>	32 of 56	SSE/111.1	72.9 / 1.08	160 ELGIN REIT 160 ELGIN STREET, SUITE 1500 OTTAWA ON K2P-2P7	GEN
Generator No:	ON4516816			PO Box No:	
Status:				Country:	Canada
Approval Years:	2015			Choice of Contact:	CO_OFFICIAL
Contam. Facility:	No			Co Admin:	
MHSW Facility:	No			Phone No Admin:	
SIC Code:	531310				
SIC Description:	REAL ESTATE PROPERTY MANAGERS				

Detail(s)

Waste Class:	122
Waste Class Desc:	ALKALINE WASTES - OTHER METALS
Waste Class:	146
Waste Class Desc:	OTHER SPECIFIED INORGANICS
Waste Class:	243
Waste Class Desc:	PCBS
Waste Class:	263
Waste Class Desc:	ORGANIC LABORATORY CHEMICALS
Waste Class:	213
Waste Class Desc:	PETROLEUM DISTILLATES
Waste Class:	221
Waste Class Desc:	LIGHT FUELS
Waste Class:	121
Waste Class Desc:	ALKALINE WASTES - HEAVY METALS
Waste Class:	331
Waste Class Desc:	WASTE COMPRESSED GASES
Waste Class:	148
Waste Class Desc:	INORGANIC LABORATORY CHEMICALS
Waste Class:	212
Waste Class Desc:	ALIPHATIC SOLVENTS
Waste Class:	145
Waste Class Desc:	PAINT/PIGMENT/COATING RESIDUES
Waste Class:	112
Waste Class Desc:	ACID WASTE - HEAVY METALS

Map Key	Number of Records	Direction/ Distance (m)	Elev/Diff (m)	Site	DB
Waste Class:		252			
Waste Class Desc:		WASTE OILS & LUBRICANTS			
23	33 of 56	SSE/111.1	72.9 / 1.08	Dr Norma Faycal, Dentistry Professional Corporation 160 Elgin Street, Unit 18 Ottawa ON K2P 2P7	GEN
Generator No:	ON9879268			PO Box No:	
Status:				Country:	Canada
Approval Years:	2015			Choice of Contact:	CO_OFFICIAL
Contam. Facility:	No			Co Admin:	Kayla Gramatikakis
MHSW Facility:	No			Phone No Admin:	613-594-4631 Ext.
SIC Code:	621210				
SIC Description:	OFFICES OF DENTISTS				
Detail(s)					
Waste Class:		264			
Waste Class Desc:		PHOTOPROCESSING WASTES			
Waste Class:		312			
Waste Class Desc:		PATHOLOGICAL WASTES			
Waste Class:		148			
Waste Class Desc:		INORGANIC LABORATORY CHEMICALS			
23	34 of 56	SSE/111.1	72.9 / 1.08	MEDICAL ARTS DISPENSARY OF OTTAWA (2003) LTD. 160 ELGIN STREET OTTAWA ON K2P 2P7	GEN
Generator No:	ON2498000			PO Box No:	
Status:				Country:	Canada
Approval Years:	2015			Choice of Contact:	CO_ADMIN
Contam. Facility:	No			Co Admin:	ALLA KHVOROSTIAN
MHSW Facility:	No			Phone No Admin:	613-232-4851 Ext.
SIC Code:	446110				
SIC Description:	446110				
Detail(s)					
Waste Class:		148			
Waste Class Desc:		INORGANIC LABORATORY CHEMICALS			
Waste Class:		312			
Waste Class Desc:		PATHOLOGICAL WASTES			
Waste Class:		261			
Waste Class Desc:		PHARMACEUTICALS			
23	35 of 56	SSE/111.1	72.9 / 1.08	160 ELGIN REIT 160 ELGIN STREET, SUITE 1500 OTTAWA ON K2P-2P7	GEN
Generator No:	ON4516816			PO Box No:	
Status:				Country:	Canada
Approval Years:	2014			Choice of Contact:	CO_OFFICIAL
Contam. Facility:	No			Co Admin:	
MHSW Facility:	No			Phone No Admin:	
SIC Code:	531310				

Map Key	Number of Records	Direction/ Distance (m)	Elev/Diff (m)	Site	DB
SIC Description:		REAL ESTATE PROPERTY MANAGERS			
<u>Detail(s)</u>					
Waste Class:		148			
Waste Class Desc:		INORGANIC LABORATORY CHEMICALS			
Waste Class:		212			
Waste Class Desc:		ALIPHATIC SOLVENTS			
Waste Class:		121			
Waste Class Desc:		ALKALINE WASTES - HEAVY METALS			
Waste Class:		122			
Waste Class Desc:		ALKALINE WASTES - OTHER METALS			
Waste Class:		213			
Waste Class Desc:		PETROLEUM DISTILLATES			
Waste Class:		145			
Waste Class Desc:		PAINT/PIGMENT/COATING RESIDUES			
Waste Class:		146			
Waste Class Desc:		OTHER SPECIFIED INORGANICS			
Waste Class:		331			
Waste Class Desc:		WASTE COMPRESSED GASES			
Waste Class:		221			
Waste Class Desc:		LIGHT FUELS			
Waste Class:		263			
Waste Class Desc:		ORGANIC LABORATORY CHEMICALS			
Waste Class:		112			
Waste Class Desc:		ACID WASTE - HEAVY METALS			
Waste Class:		243			
Waste Class Desc:		PCBS			
Waste Class:		252			
Waste Class Desc:		WASTE OILS & LUBRICANTS			

23	36 of 56	SSE/111.1	72.9 / 1.08	MEDICAL ARTS DISPENSARY OF OTTAWA (2003) LTD. 160 ELGIN STREET OTTAWA ON K2P 2P7	GEN
--------------------	----------	-----------	-------------	---	------------

Generator No:	ON2498000	PO Box No:	
Status:		Country:	Canada
Approval Years:	2014	Choice of Contact:	CO_ADMIN
Contam. Facility:	No	Co Admin:	ALLA KHVOROSTIAN
MHSW Facility:	No	Phone No Admin:	613-232-4851 Ext.
SIC Code:	446110		
SIC Description:	446110		

Detail(s)

Waste Class:	148
Waste Class Desc:	INORGANIC LABORATORY CHEMICALS
Waste Class:	261
Waste Class Desc:	PHARMACEUTICALS

Map Key	Number of Records	Direction/ Distance (m)	Elev/Diff (m)	Site	DB
Waste Class:		312			
Waste Class Desc:		PATHOLOGICAL WASTES			
23	37 of 56	SSE/111.1	72.9 / 1.08	Dr Norma Faycal, Dentistry Professional Corporation 160 Elgin Street, Unit 18 Ottawa ON K2P 2P7	GEN
Generator No:	ON9879268			PO Box No:	
Status:				Country:	Canada
Approval Years:	No			Choice of Contact:	CO_OFFICIAL
Contam. Facility:	2014			Co Admin:	Kayla Gramatikakis
MHSW Facility:	No			Phone No Admin:	613-594-4631 Ext.
SIC Code:	621210				
SIC Description:	OFFICES OF DENTISTS				
<u>Detail(s)</u>					
Waste Class:		148			
Waste Class Desc:		INORGANIC LABORATORY CHEMICALS			
Waste Class:		264			
Waste Class Desc:		PHOTOPROCESSING WASTES			
Waste Class:		312			
Waste Class Desc:		PATHOLOGICAL WASTES			
23	38 of 56	SSE/111.1	72.9 / 1.08	160 ELGIN REIT 160 ELGIN STREET, SUITE 1500 OTTAWA ON K2P-2P7	GEN
Generator No:	ON4516816			PO Box No:	
Status:	Registered			Country:	Canada
Approval Years:	As of Dec 2018			Choice of Contact:	
Contam. Facility:				Co Admin:	
MHSW Facility:				Phone No Admin:	
SIC Code:					
SIC Description:					
<u>Detail(s)</u>					
Waste Class:		112 C			
Waste Class Desc:		Acid solutions - containing heavy metals			
Waste Class:		121 C			
Waste Class Desc:		Alkaline slutions - containing heavy metals			
Waste Class:		122 C			
Waste Class Desc:		Alkaline slutions - containing other metals and non-metals (not cyanide)			
Waste Class:		145 I			
Waste Class Desc:		Wastes from the use of pigments, coatings and paints			
Waste Class:		145 L			
Waste Class Desc:		Wastes from the use of pigments, coatings and paints			
Waste Class:		146 R			
Waste Class Desc:		Other specified inorganic sludges, slurries or solids			
Waste Class:		146 T			
Waste Class Desc:		Other specified inorganic sludges, slurries or solids			

Map Key	Number of Records	Direction/ Distance (m)	Elev/Diff (m)	Site	DB
Waste Class:		148 C			
Waste Class Desc:		Misc. wastes and inorganic chemicals			
Waste Class:		148 L			
Waste Class Desc:		Misc. wastes and inorganic chemicals			
Waste Class:		212 I			
Waste Class Desc:		Aliphatic solvents and residues			
Waste Class:		212 L			
Waste Class Desc:		Aliphatic solvents and residues			
Waste Class:		213 I			
Waste Class Desc:		Petroleum distillates			
Waste Class:		221 I			
Waste Class Desc:		Light fuels			
Waste Class:		243 D			
Waste Class Desc:		PCB			
Waste Class:		252 L			
Waste Class Desc:		Waste crankcase oils and lubricants			
Waste Class:		263 I			
Waste Class Desc:		Misc. waste organic chemicals			
Waste Class:		331 I			
Waste Class Desc:		Waste compressed gases including cylinders			

23	39 of 56	SSE/111.1	72.9 / 1.08	Rexall Pharmacy Group Ltd. 160 Elgin Street #20 Ottawa ON K2P2C4	GEN
Generator No:	ON8221940			PO Box No:	
Status:	Registered			Country:	Canada
Approval Years:	As of Dec 2018			Choice of Contact:	
Contam. Facility:				Co Admin:	
MHSW Facility:				Phone No Admin:	
SIC Code:					
SIC Description:					
<u>Detail(s)</u>					
Waste Class:	261 A				
Waste Class Desc:	Pharmaceuticals				
Waste Class:	312 P				
Waste Class Desc:	Pathological wastes				

23	40 of 56	SSE/111.1	72.9 / 1.08	Bell 160 Elgin St Ottawa ON K1A 0W9	GEN
Generator No:	ON9017593			PO Box No:	
Status:	Registered			Country:	Canada
Approval Years:	As of Dec 2018			Choice of Contact:	
Contam. Facility:				Co Admin:	
MHSW Facility:				Phone No Admin:	
SIC Code:					
SIC Description:					
<u>Detail(s)</u>					

Map Key	Number of Records	Direction/ Distance (m)	Elev/Diff (m)	Site	DB
Waste Class:		121 C			
Waste Class Desc:		Alkaline slutions - containing heavy metals			
Waste Class:		331 I			
Waste Class Desc:		Waste compressed gases including cylinders			
23	41 of 56	SSE/111.1	72.9 / 1.08	BELL CANADA 160 ELGIN ST. OTTAWA ON K2P 2C4	NPCB
Company Code:		O3103			
Industry:		Telephone/Telecommunication			
Site Status:					
Transaction Date:		1/3/1991			
Inspection Date:		12/19/1989			
23	42 of 56	SSE/111.1	72.9 / 1.08	BELL CANADA 160 ELGIN STREET SITE DECOMMISSIONED; 160 ELGIN STREET OTTAWA ON K1G 3J4	NPCB
Company Code:		O3103			
Industry:		Telephone/Telecommunication			
Site Status:					
Transaction Date:		1/17/1996			
Inspection Date:		6/10/1992			
23	43 of 56	SSE/111.1	72.9 / 1.08	BELL CANADA 160 ELGIN ST OTTAWA ON K1G 3J4	NPCB
Company Code:		O3103			
Industry:		TELEPHONE/TELECOMMUNICATIONS			
Site Status:		DELETED FEDERAL SITES			
Transaction Date:		1/17/1996			
Inspection Date:		6/10/1992			
23	44 of 56	SSE/111.1	72.9 / 1.08	BELL CANADA 160 ELGIN STREET OTTAWA ON K1G 3J4	NPCB
Company Code:		O3103A			
Industry:		TELEPHONE/TELECOMMUNICATIONS			
Site Status:		DELETED FEDERAL SITES			
Transaction Date:		10/17/1996			
Inspection Date:		6/10/1992			
23	45 of 56	SSE/111.1	72.9 / 1.08	H & R REIT SUITE 1500 - 160 ELGIN STREET SUITE 1500 OTTAWA ON K2P2C4	NPRI
NPRI ID:		11255		Org ID:	50677
Other ID:		N		Submit Date:	6/1/2006
No Other ID:				Last Modified:	5/29/2015 3:28:24 PM
Track ID:		40578		Contact ID:	196563
Report ID:		100942		Cont Type:	MED
Report Type:		NPRI		Contact Title:	

Map Key	Number of Records	Direction/ Distance (m)	Elev/Diff (m)	Site	DB
Rpt Type ID:	1			Cont First Name: PAUL	
Report Year:	2005			Cont Last Name: GAUVREAU	
Not-Current Rpt?:	No			Contact Position: PROPERTY MANAGER	
Yr of Last Filed Rpt:	2012			Contact Fax: 6135637279	
Fac ID:	157442			Contact Ph.: 6132305754	
Fac Name:	PLACE BELL			Cont Area Code: 613	
Fac Address1:	SUITE 1500 - 160 ELGIN STREET			Contact Tel.: 32305754	
Fac Address2:	SUITE 1500			Contact Ext.: 223	
Fac Postal Zip:	K2P2C4			Cont Fax Area Cde: 613	
Facility Lat:	45.4199			Contact Fax: 35637279	
Facility Long:	-75.693			Contact Email: PGAUVREAU@HR-REIT.COM	
DLS (Last Filed Rpt):				Latitude: 45.4199	
Facility DLS:				Longitude: -75.693	
Datum:	1983			UTM Zone:	
Facility Cmnts:	False			UTM Northing:	
URL:				UTM Easting:	
No of Empl.:	5			Waste Streams: False	
Parent Co.:	N			No Streams:	
No Parent Co.:				Waste Off Sites: False	
Pollut Prev Cmnts:	False			No Off Sites:	
Stacks:	False			Shutdown:	
No of Stacks:				No of Shutdown:	
Canadian SIC Code (2 digit):					
Canadian SIC Code:					
SIC Code Description:					
American SIC Code:					
NAICS Code (2 digit):	53				
NAICS 2 Description:	Real estate and rental and leasing				
NAICS Code (4 digit):	5311				
NAICS 4 Description:	Lessors of real estate				
NAICS Code (6 digit):	531120				
NAICS 6 Description:	Lessors of non-residential buildings (except mini-warehouses)				

23	46 of 56	SSE/111.1	72.9 / 1.08	H & R REIT	NPRI
				SUITE 1500 - 160 ELGIN STREET SUITE 1500	
				OTTAWA ON K2P2C4	
NPRI ID:	11255			Org ID: 50677	
Other ID:	*			Submit Date: 5/29/2007	
No Other ID:				Last Modified: 5/29/2015 3:28:24 PM	
Track ID:	45835			Contact ID:	
Report ID:	108724			Cont Type:	
Report Type:	DNMC			Contact Title:	
Rpt Type ID:	2			Cont First Name:	
Report Year:	2006			Cont Last Name:	
Not-Current Rpt?:	No			Contact Position:	
Yr of Last Filed Rpt:	2012			Contact Fax:	
Fac ID:	157442			Contact Ph.:	
Fac Name:	PLACE BELL			Cont Area Code:	
Fac Address1:	SUITE 1500 - 160 ELGIN STREET			Contact Tel.:	
Fac Address2:	SUITE 1500			Contact Ext.:	
Fac Postal Zip:	K2P2C4			Cont Fax Area Cde:	
Facility Lat:	45.4199			Contact Fax:	
Facility Long:	-75.693			Contact Email:	
DLS (Last Filed Rpt):				Latitude: 45.4199	
Facility DLS:				Longitude: -75.693	
Datum:	1983			UTM Zone:	
Facility Cmnts:	False			UTM Northing:	
URL:				UTM Easting:	
No of Empl.:	0			Waste Streams: True?	
Parent Co.:	*			No Streams:	
No Parent Co.:				Waste Off Sites: False	
Pollut Prev Cmnts:	False			No Off Sites:	
Stacks:	True			Shutdown:	
No of Stacks:				No of Shutdown:	

Map Key	Number of Records	Direction/ Distance (m)	Elev/Diff (m)	Site	DB
Canadian SIC Code (2 digit): Canadian SIC Code: SIC Code Description: American SIC Code: NAICS Code (2 digit): 53 NAICS 2 Description: Real estate and rental and leasing NAICS Code (4 digit): 5311 NAICS 4 Description: Lessors of real estate NAICS Code (6 digit): 531120 NAICS 6 Description: Lessors of non-residential buildings (except mini-warehouses)					

23	47 of 56	SSE/111.1	72.9 / 1.08	H & R REIT SUITE 1500 - 160 ELGIN STREET SUITE 1500 OTTAWA ON K2P2C4	NPRI
NPRI ID:	11255			Org ID:	50677
Other ID:	*			Submit Date:	5/29/2008
No Other ID:				Last Modified:	5/29/2015 3:28:24 PM
Track ID:	56074			Contact ID:	
Report ID:	119748			Cont Type:	
Report Type:	DNMC			Contact Title:	
Rpt Type ID:	2			Cont First Name:	
Report Year:	2007			Cont Last Name:	
Not-Current Rpt?:	No			Contact Position:	
Yr of Last Filed Rpt:	2012			Contact Fax:	
Fac ID:	157442			Contact Ph.:	
Fac Name:	PLACE BELL			Cont Area Code:	
Fac Address1:	SUITE 1500 - 160 ELGIN STREET			Contact Tel.:	
Fac Address2:	SUITE 1500			Contact Ext.:	
Fac Postal Zip:	K2P2C4			Cont Fax Area Cde:	
Facility Lat:	45.4199			Contact Fax:	
Facility Long:	-75.693			Contact Email:	
DLS (Last Filed Rpt):				Latitude:	45.4199
Facility DLS:				Longitude:	-75.693
Datum:	1983			UTM Zone:	
Facility Cmnts:	False			UTM Northing:	
URL:				UTM Easting:	
No of Empl.:	0			Waste Streams:	True?
Parent Co.:	*			No Streams:	
No Parent Co.:				Waste Off Sites:	True?
Pollut Prev Cmnts:	False			No Off Sites:	
Stacks:	True			Shutdown:	
No of Stacks:				No of Shutdown:	
Canadian SIC Code (2 digit): Canadian SIC Code: SIC Code Description: American SIC Code: NAICS Code (2 digit): 53 NAICS 2 Description: Real estate and rental and leasing NAICS Code (4 digit): 5311 NAICS 4 Description: Lessors of real estate NAICS Code (6 digit): 531120 NAICS 6 Description: Lessors of non-residential buildings (except mini-warehouses)					

23	48 of 56	SSE/111.1	72.9 / 1.08	H & R REIT SUITE 1500 - 160 ELGIN STREET SUITE 1500 OTTAWA ON K2P2C4	NPRI
NPRI ID:	11255			Org ID:	50677
Other ID:	*			Submit Date:	5/29/2009
No Other ID:				Last Modified:	5/29/2015 3:28:24 PM
Track ID:	68826			Contact ID:	
Report ID:	130669			Cont Type:	
Report Type:	DNMC			Contact Title:	

Map Key	Number of Records	Direction/ Distance (m)	Elev/Diff (m)	Site	DB
Rpt Type ID:	2			Cont First Name:	
Report Year:	2008			Cont Last Name:	
Not-Current Rpt?:	No			Contact Position:	
Yr of Last Filed Rpt:	2012			Contact Fax:	
Fac ID:	157442			Contact Ph.:	
Fac Name:	PLACE BELL			Cont Area Code:	
Fac Address1:	SUITE 1500 - 160 ELGIN STREET			Contact Tel.:	
Fac Address2:	SUITE 1500			Contact Ext.:	
Fac Postal Zip:	K2P2C4			Cont Fax Area Cde:	
Facility Lat:	45.4199			Contact Fax:	
Facility Long:	-75.693			Contact Email:	
DLS (Last Filed Rpt):				Latitude:	45.4199
Facility DLS:				Longitude:	-75.693
Datum:	1983			UTM Zone:	
Facility Cmnts:	No			UTM Northing:	
URL:				UTM Easting:	
No of Empl.:	0			Waste Streams:	No
Parent Co.:	*			No Streams:	
No Parent Co.:				Waste Off Sites:	No
Pollut Prev Cmnts:	No			No Off Sites:	
Stacks:	No			Shutdown:	No
No of Stacks:				No of Shutdown:	
Canadian SIC Code (2 digit):					
Canadian SIC Code:					
SIC Code Description:					
American SIC Code:					
NAICS Code (2 digit):	53				
NAICS 2 Description:	Real estate and rental and leasing				
NAICS Code (4 digit):	5311				
NAICS 4 Description:	Lessors of real estate				
NAICS Code (6 digit):	531120				
NAICS 6 Description:	Lessors of non-residential buildings (except mini-warehouses)				

23	49 of 56	SSE/111.1	72.9 / 1.08	H & R REIT	NPRI
				SUITE 1500 - 160 ELGIN STREET SUITE 1500	
				OTTAWA ON K2P2C4	
NPRI ID:	11255			Org ID:	50677
Other ID:	*			Submit Date:	5/31/2010
No Other ID:				Last Modified:	5/29/2015 3:28:24 PM
Track ID:	80649			Contact ID:	
Report ID:	134390			Cont Type:	
Report Type:	DNMC			Contact Title:	
Rpt Type ID:	2			Cont First Name:	
Report Year:	2009			Cont Last Name:	
Not-Current Rpt?:	No			Contact Position:	
Yr of Last Filed Rpt:	2012			Contact Fax:	
Fac ID:	157442			Contact Ph.:	
Fac Name:	PLACE BELL			Cont Area Code:	
Fac Address1:	SUITE 1500 - 160 ELGIN STREET			Contact Tel.:	
Fac Address2:	SUITE 1500			Contact Ext.:	
Fac Postal Zip:	K2P2C4			Cont Fax Area Cde:	
Facility Lat:	45.4199			Contact Fax:	
Facility Long:	-75.693			Contact Email:	
DLS (Last Filed Rpt):				Latitude:	45.4199
Facility DLS:				Longitude:	-75.693
Datum:	1983			UTM Zone:	
Facility Cmnts:	No			UTM Northing:	
URL:				UTM Easting:	
No of Empl.:	0			Waste Streams:	No
Parent Co.:	*			No Streams:	
No Parent Co.:				Waste Off Sites:	No
Pollut Prev Cmnts:	No			No Off Sites:	
Stacks:	No			Shutdown:	No
No of Stacks:				No of Shutdown:	

Map Key	Number of Records	Direction/ Distance (m)	Elev/Diff (m)	Site	DB
Canadian SIC Code (2 digit): Canadian SIC Code: SIC Code Description: American SIC Code: NAICS Code (2 digit): 53 NAICS 2 Description: Real estate and rental and leasing NAICS Code (4 digit): 5311 NAICS 4 Description: Lessors of real estate NAICS Code (6 digit): 531120 NAICS 6 Description: Lessors of non-residential buildings (except mini-warehouses)					

23	50 of 56	SSE/111.1	72.9 / 1.08	H&R REAL ESTATE INVESTMENT TRUST SUITE 1500 - 160 ELGIN STREET NOT AVAILABLE OTTAWA ON K2P2C4	NPRI
NPRI ID: 11255 Other ID: Y No Other ID: 1 Track ID: 90561 Report ID: 144619 Report Type: DNMC Rpt Type ID: 2 Report Year: 2010 Not-Current Rpt?: No Yr of Last Filed Rpt: 2012 Fac ID: 157445 Fac Name: PLACE BELL Fac Address1: SUITE 1500 - 160 ELGIN STREET Fac Address2: NOT AVAILABLE Fac Postal Zip: K2P2C4 Facility Lat: 45.4199 Facility Long: -75.693 DLS (Last Filed Rpt): Facility DLS: Datum: 1983 Facility Cmnts: No URL: No of Empl.: 0 Parent Co.: * No Parent Co.: Pollut Prev Cmnts: No Stacks: No No of Stacks: Canadian SIC Code (2 digit): Canadian SIC Code: SIC Code Description: American SIC Code: NAICS Code (2 digit): 53 NAICS 2 Description: Real estate and rental and leasing NAICS Code (4 digit): 5311 NAICS 4 Description: Lessors of real estate NAICS Code (6 digit): 531120 NAICS 6 Description: Lessors of non-residential buildings (except mini-warehouses)					
Org ID: 50696 Submit Date: 6/8/2011 Last Modified: 5/29/2015 3:28:24 PM Contact ID: Cont Type: Contact Title: Cont First Name: Cont Last Name: Contact Position: Contact Fax: Contact Ph.: Cont Area Code: Contact Tel.: Contact Ext.: Cont Fax Area Cde: Contact Fax: Contact Email: Latitude: 45.4199 Longitude: -75.693 UTM Zone: UTM Northing: UTM Easting: Waste Streams: No No Streams: Waste Off Sites: No No Off Sites: Shutdown: No No of Shutdown:					

23	51 of 56	SSE/111.1	72.9 / 1.08	H&R REAL ESTATE INVESTMENT TRUST SUITE 1500 - 160 ELGIN STREET NOT AVAILABLE OTTAWA ON K2P2C4	NPRI
NPRI ID: 11255 Other ID: No Other ID: Track ID: 102915 Org ID: 50696 Submit Date: 6/29/2012 Last Modified: 5/29/2015 3:28:24 PM Contact ID:					

Map Key	Number of Records	Direction/ Distance (m)	Elev/Diff (m)	Site	DB
Report ID:	8057			Cont Type:	
Report Type:	DNMC			Contact Title:	
Rpt Type ID:	2			Cont First Name:	
Report Year:	2011			Cont Last Name:	
Not-Current Rpt?:	No			Contact Position:	
Yr of Last Filed Rpt:	2012			Contact Fax:	
Fac ID:	157445			Contact Ph.:	
Fac Name:	PLACE BELL			Cont Area Code:	
Fac Address1:	SUITE 1500 - 160 ELGIN STREET			Contact Tel.:	
Fac Address2:	NOT AVAILABLE			Contact Ext.:	
Fac Postal Zip:	K2P2C4			Cont Fax Area Cde:	
Facility Lat:	45.4199			Contact Fax:	
Facility Long:	-75.693			Contact Email:	
DLS (Last Filed Rpt):				Latitude:	45.4199
Facility DLS:				Longitude:	-75.693
Datum:	1983			UTM Zone:	
Facility Cmnts:				UTM Northing:	
URL:				UTM Easting:	
No of Empl.:				Waste Streams:	
Parent Co.:				No Streams:	
No Parent Co.:				Waste Off Sites:	
Pollut Prev Cmnts:				No Off Sites:	
Stacks:				Shutdown:	
No of Stacks:				No of Shutdown:	
Canadian SIC Code (2 digit):					
Canadian SIC Code:					
SIC Code Description:					
American SIC Code:					
NAICS Code (2 digit):	53				
NAICS 2 Description:	Real estate and rental and leasing				
NAICS Code (4 digit):	5311				
NAICS 4 Description:	Lessors of real estate				
NAICS Code (6 digit):	531120				
NAICS 6 Description:	Lessors of non-residential buildings (except mini-warehouses)				

23	52 of 56	SSE/111.1	72.9 / 1.08	H & R REIT 160 ELGIN Street SUITE 1500 OTTAWA ON K2P2C4	NPRI
NPRI ID:	8800001370			Org ID:	
Other ID:				Submit Date:	
No Other ID:				Last Modified:	
Track ID:				Contact ID:	
Report ID:				Cont Type:	MED
Report Type:				Contact Title:	Mr.
Rpt Type ID:				Cont First Name:	Paul
Report Year:	2004			Cont Last Name:	Gauvreau
Not-Current Rpt?:				Contact Position:	Property Manager
Yr of Last Filed Rpt:				Contact Fax:	
Fac ID:				Contact Ph.:	
Fac Name:	PLACE BELL			Cont Area Code:	613
Fac Address1:				Contact Tel.:	2305754
Fac Address2:				Contact Ext.:	223
Fac Postal Zip:				Cont Fax Area Cde:	613
Facility Lat:				Contact Fax:	5637279
Facility Long:				Contact Email:	
DLS (Last Filed Rpt):				Latitude:	
Facility DLS:				Longitude:	
Datum:				UTM Zone:	
Facility Cmnts:				UTM Northing:	
URL:				UTM Easting:	
No of Empl.:	5			Waste Streams:	
Parent Co.:				No Streams:	
No Parent Co.:				Waste Off Sites:	
Pollut Prev Cmnts:				No Off Sites:	

Map Key	Number of Records	Direction/ Distance (m)	Elev/Diff (m)	Site	DB
Stacks:				Shutdown:	
No of Stacks:				No of Shutdown:	
Canadian SIC Code (2 digit):					
Canadian SIC Code:					
SIC Code Description:					
American SIC Code:					
NAICS Code (2 digit):				53	
NAICS 2 Description:				Real Estate and Rental and Leasing	
NAICS Code (4 digit):				5311	
NAICS 4 Description:				Lessors of Real Estate	
NAICS Code (6 digit):				531120	
NAICS 6 Description:				Lessors of Non-Residential Buildings (except Mini-Warehouses)	
<u>Substance Release Report</u>					
CAS No:		74-82-8			
Report ID:					
Rpt Period:		2004			
Subst Released:		Methane			
Air:					
Water:					
Land:					
Total Releases:					
Units:		tonnes			
CAS No:		811-97-2			
Report ID:					
Rpt Period:		2004			
Subst Released:		HFC-134a Hydrofluorocarbon			
Air:					
Water:					
Land:					
Total Releases:					
Units:		tonnes			
CAS No:		7446-09-5			
Report ID:					
Rpt Period:		2004			
Subst Released:		Sulphur dioxide			
Air:					
Water:					
Land:					
Total Releases:					
Units:		tonnes			
CAS No:		NA - M08			
Report ID:					
Rpt Period:		2004			
Subst Released:		PM - Total Particulate Matter			
Air:					
Water:					
Land:					
Total Releases:					
Units:		tonnes			
CAS No:		NA - M16			
Report ID:					
Rpt Period:		2004			
Subst Released:		Volatile Organic Compounds (VOCs)			
Air:					
Water:					
Land:					
Total Releases:					
Units:		tonnes			

Map Key	Number of Records	Direction/ Distance (m)	Elev/Diff (m)	Site	DB
CAS No: Report ID: Rpt Period: Subst Released: Air: Water: Land: Total Releases: Units:		124-38-9			
CAS No: Report ID: Rpt Period: Subst Released: Air: Water: Land: Total Releases: Units:		10024-97-2			
CAS No: Report ID: Rpt Period: Subst Released: Air: Water: Land: Total Releases: Units:		630-08-0			
CAS No: Report ID: Rpt Period: Subst Released: Air: Water: Land: Total Releases: Units:		11104-93-1			
CAS No: Report ID: Rpt Period: Subst Released: Air: Water: Land: Total Releases: Units:		NA - M09			
CAS No: Report ID: Rpt Period: Subst Released: Air: Water: Land: Total Releases: Units:		NA - M10			
23	53 of 56	SSE/111.1	72.9 / 1.08	H&R REAL ESTATE INVESTMENT TRUST SUITE 1500 - 160 ELGIN STREET NOT AVAILABLE OTTAWA ON K2P2C4	NPRI

Map Key	Number of Records	Direction/ Distance (m)	Elev/Diff (m)	Site	DB
	11255			Org ID: 50696 Submit Date: 6/3/2013 Last Modified: 5/29/2015 3:28:24 PM Contact ID: Cont Type: Contact Title: Cont First Name: Cont Last Name: Contact Position: Contact Fax: Contact Ph.: Cont Area Code: Contact Tel.: Contact Ext.: Cont Fax Area Cde: Contact Fax: Contact Email: Latitude: 45.4199 Longitude: -75.693 UTM Zone: UTM Northing: UTM Easting: Waste Streams: No Streams: Waste Off Sites: No Off Sites: Shutdown: No of Shutdown:	
	107859				
	23037				
	DNMC				
	2				
	2012				
	No				
	2012				
	157445				
	PLACE BELL				
	SUITE 1500 - 160 ELGIN STREET				
	NOT AVAILABLE				
	K2P2C4				
	45.4199				
	-75.693				
	DLS (Last Filed Rpt):				
	Facility DLS:				
	Datum: 1983				
	Facility Cmnts:				
	URL:				
	No of Empl.:				
	Parent Co.:				
	No Parent Co.:				
	Pollut Prev Cmnts:				
	Stacks:				
	No of Stacks:				
	Canadian SIC Code (2 digit):				
	Canadian SIC Code:				
	SIC Code Description:				
	American SIC Code:				
	NAICS Code (2 digit):	53			
	NAICS 2 Description:	Real estate and rental and leasing			
	NAICS Code (4 digit):	5311			
	NAICS 4 Description:	Lessors of real estate			
	NAICS Code (6 digit):	531120			
	NAICS 6 Description:	Lessors of non-residential buildings (except mini-warehouses)			

<u>23</u>	54 of 56	SSE/111.1	72.9 / 1.08	BELL CANADA - OTTAWA 160 ELGIN STREET OTTAWA CITY ON K2P 2P7 OPCB
Year:	1992				
Site Number:	40288A206				
Name Owner:					
Additional Site Information:					

<u>23</u>	55 of 56	SSE/111.1	72.9 / 1.08	Canadian Waste Services Inc. 160 ELGIN ST., AT NEPEAN ST. ENTRANCE<UNOFFICIAL> Ottawa ON	SPL
Ref No:	3561-5TXKDX			Discharger Report:	
Site No:				Material Group:	Oil
Incident Dt:	12/6/2003			Health/Env Conseq:	
Year:				Client Type:	
Incident Cause:	Pipe Or Hose Leak			Sector Type:	Other
Incident Event:				Agency Involved:	
Contaminant Code:	15			Nearest Watercourse:	
Contaminant Name:	HYDRAULIC OIL			Site Address:	
Contaminant Limit 1:				Site District Office:	Ottawa
Contam Limit Freq 1:				Site Postal Code:	

Map Key	Number of Records	Direction/ Distance (m)	Elev/Diff (m)	Site	DB
Contaminant UN No 1: Environment Impact: Not Anticipated Nature of Impact: Soil Contamination Receiving Medium: Land Receiving Env: MOE Response: Dt MOE Arvl on Scn: MOE Reported Dt: 12/5/2003 Dt Document Closed: Incident Reason: Site Name: 160 ELGIN ST., AT NEPEAN ST. ENTRANCE<UNOFFICIAL> Site County/District: Site Geo Ref Meth: Incident Summary: Canadian Waste,10 L hydraulic oil to road Contaminant Qty: 10 L				Site Region: Eastern Site Municipality: Ottawa Site Lot: Site Conc: Northing: Easting: Site Geo Ref Accu: Site Map Datum: SAC Action Class: Spill to Land Source Type:	
23	56 of 56	SSE/111.1	72.9 / 1.08	Across from 160 Elgin St Ottawa ON	SPL
Ref No: 2674-AYLQBD Site No: NA Incident Dt: 2018/05/09 Year: Incident Cause: Incident Event: Leak/Break Contaminant Code: 35 Contaminant Name: NATURAL GAS (METHANE) Contaminant Limit 1: Contam Limit Freq 1: Contaminant UN No 1: 1075 Environment Impact: Nature of Impact: Receiving Medium: Receiving Env: Air MOE Response: No Dt MOE Arvl on Scn: MOE Reported Dt: 2018/05/09 Dt Document Closed: Incident Reason: Operator/Human Error Site Name: strike<UNOFFICIAL> Site County/District: Site Geo Ref Meth: Incident Summary: TSSA FSB: 2" pl IP line damage, made safe Contaminant Qty: 0 other - see incident description				Discharger Report: Material Group: Health/Env Conseq: 0 - No Impact Client Type: Sector Type: Miscellaneous Industrial Agency Involved: Nearest Watercourse: Site Address: Across from 160 Elgin St Site District Office: Ottawa Site Postal Code: Site Region: Eastern Site Municipality: Ottawa Site Lot: Site Conc: Northing: Easting: Site Geo Ref Accu: Site Map Datum: SAC Action Class: TSSA - Fuel Safety Branch - Hydrocarbon Fuel Release/Spill Source Type: Pipeline/Components	
24	1 of 1	E/112.3	71.9 / 0.08	Proshred Security / Iron Mountain Canada<UNOFFICIAL> Corner of Gloucester Road and Elgin Road Ottawa ON	SPL
Ref No: 3753-68QH3 Site No: Incident Dt: 1/17/2005 Year: Incident Cause: Pipe Or Hose Leak Incident Event: Contaminant Code: Contaminant Name: HYDRAULIC OIL Contaminant Limit 1: Contam Limit Freq 1: Contaminant UN No 1:				Discharger Report: 0 Material Group: Oil Health/Env Conseq: Client Type: Sector Type: Transport Truck Agency Involved: Nearest Watercourse: Site Address: Site District Office: Ottawa Site Postal Code: Site Region:	

Map Key	Number of Records	Direction/ Distance (m)	Elev/Diff (m)	Site	DB
Environment Impact: Not Anticipated Nature of Impact: Soil Contamination; Surface Water Pollution Receiving Medium: Land & Water Receiving Env: MOE Response: Dt MOE Arvl on Scn: MOE Reported Dt: 1/17/2005 Dt Document Closed: Incident Reason: Equipment Failure Site Name: Hydraulic Oil Spill<UNOFFICIAL> Site County/District: Site Geo Ref Meth: Incident Summary: Proshred: 25L hydr. oil to rd, drain, clng Contaminant Qty:					
25	1 of 1	NNE/114.7	70.7 / -1.11	OTTAWA CITY ELGIN ST/LAURIER ST/SLATER ST. OTTAWA CITY ON	CA
Certificate #: 3-0135-99- Application Year: 99 Issue Date: 3/10/1999 Approval Type: Municipal sewage Status: Approved Application Type: Client Name: Client Address: Client City: Client Postal Code: Project Description: Contaminants: Emission Control:					
26	1 of 15	WNW/122.1	75.6 / 3.78	99 Metcalfe St Ottawa ON K1P6L7	EHS
Order No: 20160328042 Status: C Report Type: Standard Express Report Report Date: 28-MAR-16 Date Received: 28-MAR-16 Previous Site Name: Lot/Building Size: Additional Info Ordered:					
Nearest Intersection: Municipality: Client Prov/State: ON Search Radius (km): .25 X: -75.695397 Y: 45.421113					
26	2 of 15	WNW/122.1	75.6 / 3.78	99 Metcalfe Street Ottawa Ontario Ottawa ON K1P	EHS
Order No: 20190205039 Status: C Report Type: Standard Report Report Date: 08-FEB-19 Date Received: 05-FEB-19 Previous Site Name: Lot/Building Size: Additional Info Ordered: Fire Insur. Maps and/or Site Plans					
Nearest Intersection: Municipality: Client Prov/State: ON Search Radius (km): .25 X: -75.695322 Y: 45.420857					
26	3 of 15	WNW/122.1	75.6 / 3.78	CANADA COUNCIL 99 METCALFE ST.	GEN

Map Key	Number of Records	Direction/ Distance (m)	Elev/Diff (m)	Site	DB
OTTAWA ON K1P 5V8					
Generator No:	ON0912500			PO Box No:	
Status:				Country:	
Approval Years:	86,87,88,89,90			Choice of Contact:	
Contam. Facility:				Co Admin:	
MHSW Facility:				Phone No Admin:	
SIC Code:	2819				
SIC Description:		OTHER COMM. PRINTING			
<u>Detail(s)</u>					
Waste Class:		213			
Waste Class Desc:		PETROLEUM DISTILLATES			
Waste Class:		241			
Waste Class Desc:		HALOGENATED SOLVENTS			
<u>26</u>	4 of 15	WNW/122.1	75.6 / 3.78	CANADA (OUT OF BUS) 08-351 99 METCALFE ST. OTTAWA ON K1P 5V8	GEN
Generator No:	ON0912500			PO Box No:	
Status:				Country:	
Approval Years:	92,93,94,95,96,97,98			Choice of Contact:	
Contam. Facility:				Co Admin:	
MHSW Facility:				Phone No Admin:	
SIC Code:	2819				
SIC Description:		OTHER COMM. PRINTING			
<u>Detail(s)</u>					
Waste Class:		213			
Waste Class Desc:		PETROLEUM DISTILLATES			
Waste Class:		241			
Waste Class Desc:		HALOGENATED SOLVENTS			
<u>26</u>	5 of 15	WNW/122.1	75.6 / 3.78	MORGUARD INVESTMENTS LTD. 99 METCALFE STREET OTTAWA ON	GEN
Generator No:	ON4145655			PO Box No:	
Status:				Country:	
Approval Years:	2013			Choice of Contact:	
Contam. Facility:				Co Admin:	
MHSW Facility:				Phone No Admin:	
SIC Code:	531310				
SIC Description:		REAL ESTATE PROPERTY MANAGERS			
<u>Detail(s)</u>					
Waste Class:		145			
Waste Class Desc:		PAINT/PIGMENT/COATING RESIDUES			
Waste Class:		263			
Waste Class Desc:		ORGANIC LABORATORY CHEMICALS			
Waste Class:		146			
Waste Class Desc:		OTHER SPECIFIED INORGANICS			

Map Key	Number of Records	Direction/ Distance (m)	Elev/Diff (m)	Site	DB
Waste Class:		148			
Waste Class Desc:		INORGANIC LABORATORY CHEMICALS			
Waste Class:		121			
Waste Class Desc:		ALKALINE WASTES - HEAVY METALS			
Waste Class:		252			
Waste Class Desc:		WASTE OILS & LUBRICANTS			
Waste Class:		112			
Waste Class Desc:		ACID WASTE - HEAVY METALS			
Waste Class:		331			
Waste Class Desc:		WASTE COMPRESSED GASES			

26	6 of 15	WNW/122.1	75.6 / 3.78	MORGUARD INVESTMENTS LTD. 99 METCALFE STREET OTTAWA ON	GEN
Generator No:	ON4145655			PO Box No:	
Status:				Country:	
Approval Years:	2009			Choice of Contact:	
Contam. Facility:				Co Admin:	
MHSW Facility:				Phone No Admin:	
SIC Code:	531310				
SIC Description:	Real Estate Property Managers				
<u>Detail(s)</u>					
Waste Class:		112			
Waste Class Desc:		ACID WASTE - HEAVY METALS			
Waste Class:		121			
Waste Class Desc:		ALKALINE WASTES - HEAVY METALS			
Waste Class:		145			
Waste Class Desc:		PAINT/PIGMENT/COATING RESIDUES			
Waste Class:		146			
Waste Class Desc:		OTHER SPECIFIED INORGANICS			
Waste Class:		148			
Waste Class Desc:		INORGANIC LABORATORY CHEMICALS			
Waste Class:		252			
Waste Class Desc:		WASTE OILS & LUBRICANTS			
Waste Class:		263			
Waste Class Desc:		ORGANIC LABORATORY CHEMICALS			
Waste Class:		331			
Waste Class Desc:		WASTE COMPRESSED GASES			

26	7 of 15	WNW/122.1	75.6 / 3.78	MORGUARD INVESTMENTS LTD. 99 METCALFE STREET OTTAWA ON	GEN
Generator No:	ON4145655			PO Box No:	
Status:				Country:	
Approval Years:	2010			Choice of Contact:	
Contam. Facility:				Co Admin:	
MHSW Facility:				Phone No Admin:	
SIC Code:	531310				

Map Key	Number of Records	Direction/ Distance (m)	Elev/Diff (m)	Site	DB
SIC Description:		Real Estate Property Managers			
<u>Detail(s)</u>					
Waste Class:		148			
Waste Class Desc:		INORGANIC LABORATORY CHEMICALS			
Waste Class:		121			
Waste Class Desc:		ALKALINE WASTES - HEAVY METALS			
Waste Class:		252			
Waste Class Desc:		WASTE OILS & LUBRICANTS			
Waste Class:		263			
Waste Class Desc:		ORGANIC LABORATORY CHEMICALS			
Waste Class:		145			
Waste Class Desc:		PAINT/PIGMENT/COATING RESIDUES			
Waste Class:		112			
Waste Class Desc:		ACID WASTE - HEAVY METALS			
Waste Class:		146			
Waste Class Desc:		OTHER SPECIFIED INORGANICS			
Waste Class:		331			
Waste Class Desc:		WASTE COMPRESSED GASES			

26	8 of 15	WNW/122.1	75.6 / 3.78	MORGUARD INVESTMENTS LTD. 99 METCALFE STREET OTTAWA ON	GEN
--------------------	---------	-----------	-------------	---	------------

Generator No:	ON4145655	PO Box No:	
Status:		Country:	
Approval Years:	2011	Choice of Contact:	
Contam. Facility:		Co Admin:	
MHSW Facility:		Phone No Admin:	
SIC Code:	531310		
SIC Description:	Real Estate Property Managers		

Detail(s)

Waste Class:	146
Waste Class Desc:	OTHER SPECIFIED INORGANICS
Waste Class:	148
Waste Class Desc:	INORGANIC LABORATORY CHEMICALS
Waste Class:	263
Waste Class Desc:	ORGANIC LABORATORY CHEMICALS
Waste Class:	252
Waste Class Desc:	WASTE OILS & LUBRICANTS
Waste Class:	112
Waste Class Desc:	ACID WASTE - HEAVY METALS
Waste Class:	121
Waste Class Desc:	ALKALINE WASTES - HEAVY METALS
Waste Class:	145
Waste Class Desc:	PAINT/PIGMENT/COATING RESIDUES

Map Key	Number of Records	Direction/ Distance (m)	Elev/Diff (m)	Site	DB
Waste Class:		331			
Waste Class Desc:		WASTE COMPRESSED GASES			
26	9 of 15	WNW/122.1	75.6 / 3.78	MORGUARD INVESTMENTS LTD. 99 METCALFE STREET OTTAWA ON	GEN
Generator No:	ON4145655			PO Box No:	
Status:				Country:	
Approval Years:	2012			Choice of Contact:	
Contam. Facility:				Co Admin:	
MHSW Facility:				Phone No Admin:	
SIC Code:	531310				
SIC Description:	Real Estate Property Managers				
<u>Detail(s)</u>					
Waste Class:		121			
Waste Class Desc:		ALKALINE WASTES - HEAVY METALS			
Waste Class:		252			
Waste Class Desc:		WASTE OILS & LUBRICANTS			
Waste Class:		145			
Waste Class Desc:		PAINT/PIGMENT/COATING RESIDUES			
Waste Class:		331			
Waste Class Desc:		WASTE COMPRESSED GASES			
Waste Class:		146			
Waste Class Desc:		OTHER SPECIFIED INORGANICS			
Waste Class:		148			
Waste Class Desc:		INORGANIC LABORATORY CHEMICALS			
Waste Class:		263			
Waste Class Desc:		ORGANIC LABORATORY CHEMICALS			
Waste Class:		112			
Waste Class Desc:		ACID WASTE - HEAVY METALS			
26	10 of 15	WNW/122.1	75.6 / 3.78	Dr. Esther Guiot and Assoc 99 metcalfe suite 104 ottawa ON K1P6L7	GEN
Generator No:	ON2558637			PO Box No:	
Status:				Country:	Canada
Approval Years:	2016			Choice of Contact:	CO_OFFICIAL
Contam. Facility:	No			Co Admin:	
MHSW Facility:	No			Phone No Admin:	
SIC Code:	621110				
SIC Description:	OFFICES OF PHYSICIANS				
<u>Detail(s)</u>					
Waste Class:		312			
Waste Class Desc:		PATHOLOGICAL WASTES			
26	11 of 15	WNW/122.1	75.6 / 3.78	Modern Niagara Ottawa Inc 99 Metcalfe Ottawa ON K1P 6L7	GEN

Map Key	Number of Records	Direction/ Distance (m)	Elev/Diff (m)	Site	DB
<p>Generator No: ON2644931 Status: Approval Years: 2015 Contam. Facility: No MHSW Facility: No SIC Code: 236220 SIC Description: COMMERCIAL AND INSTITUTIONAL BUILDING CONSTRUCTION</p> <p>PO Box No: Country: Canada Choice of Contact: CO_OFFICIAL Co Admin: Phone No Admin:</p>					
Detail(s)					
<p>Waste Class: 212 Waste Class Desc: ALIPHATIC SOLVENTS</p>					
26	12 of 15	WNW/122.1	75.6 / 3.78	Dr. Esther Guiot and Assoc 99 metcalfe suite 104 ottawa ON K1P6L7	GEN
<p>Generator No: ON2558637 Status: Approval Years: 2015 Contam. Facility: No MHSW Facility: No SIC Code: 621110 SIC Description: OFFICES OF PHYSICIANS</p> <p>PO Box No: Country: Canada Choice of Contact: CO_OFFICIAL Co Admin: Phone No Admin:</p>					
Detail(s)					
<p>Waste Class: 312 Waste Class Desc: PATHOLOGICAL WASTES</p>					
26	13 of 15	WNW/122.1	75.6 / 3.78	Dr. Esther Guiot and Assoc 99 metcalfe suite 104 ottawa ON K1P6L7	GEN
<p>Generator No: ON2558637 Status: Registered Approval Years: As of Dec 2018 Contam. Facility: MHSW Facility: SIC Code: SIC Description:</p> <p>PO Box No: Country: Canada Choice of Contact: Co Admin: Phone No Admin:</p>					
Detail(s)					
<p>Waste Class: 312 P Waste Class Desc: Pathological wastes</p>					
26	14 of 15	WNW/122.1	75.6 / 3.78	The Downtown Dental Clinic 99 Metcalfe, unit 104 Ottawa ON K1P 6L7	GEN
<p>Generator No: ON7534992 Status: Registered Approval Years: As of Jul 2019 Contam. Facility: MHSW Facility: SIC Code: SIC Description:</p> <p>PO Box No: Country: Canada Choice of Contact: Co Admin: Phone No Admin:</p>					
Detail(s)					

Map Key	Number of Records	Direction/ Distance (m)	Elev/Diff (m)	Site	DB
Waste Class:		312 P			
Waste Class Desc:		Pathological wastes			
26	15 of 15	WNW/122.1	75.6 / 3.78	News Brief 99 Metcalfe St Suite 304 Ottawa ON K1P 6L7	SCT
Established:		01-SEP-62			
Plant Size (ft²):					
Employment:					
--Details--					
Description:		Periodical Publishers			
SIC/NAICS Code:		511120			
Description:		Periodical Publishers			
SIC/NAICS Code:		511120			
27	1 of 8	SW/125.6	74.8 / 3.00	150 Metcalfe Street Ottawa ON K2P 1P1	EHS
Order No:		20051107005		Nearest Intersection:	
Status:		C		Municipality:	
Report Type:		Custom Report		Client Prov/State: ON	
Report Date:		11/15/2005		Search Radius (km): 0.25	
Date Received:		11/7/2005		X: -75.695249	
Previous Site Name:				Y: 45.420073	
Lot/Building Size:					
Additional Info Ordered:					
27	2 of 8	SW/125.6	74.8 / 3.00	150 Metcalfe Street Ottawa ON K2P 1P1	EHS
Order No:		20060210019		Nearest Intersection:	
Status:		C		Municipality:	
Report Type:		Complete Report		Client Prov/State: ON	
Report Date:		2/14/2006		Search Radius (km): 0.25	
Date Received:		2/10/2006		X: -75.695113	
Previous Site Name:				Y: 45.42004	
Lot/Building Size:					
Additional Info Ordered:					
27	3 of 8	SW/125.6	74.8 / 3.00	150 Metcalfe Street Ottawa ON K2P 1P1	EHS
Order No:		20080211006		Nearest Intersection:	
Status:		C		Municipality:	
Report Type:		Custom Report		Client Prov/State: ON	
Report Date:		2/20/2008		Search Radius (km): 0.25	
Date Received:		2/11/2008		X: -75.694933	
Previous Site Name:				Y: 45.419828	
Lot/Building Size:					
Additional Info Ordered:					
27	4 of 8	SW/125.6	74.8 / 3.00	150 Metcalfe Street Ottawa ON K2P 1P1	EHS

Map Key	Number of Records	Direction/ Distance (m)	Elev/Diff (m)	Site	DB
Order No:	20190224012			Nearest Intersection:	
Status:	C			Municipality:	
Report Type:	Standard Report			Client Prov/State:	ON
Report Date:	28-FEB-19			Search Radius (km):	.25
Date Received:	24-FEB-19			X:	-75.695105
Previous Site Name:				Y:	45.419896
Lot/Building Size:					
Additional Info Ordered:					
27	5 of 8	SW/125.6	74.8 / 3.00	150 Metcalfe Street Ottawa ON K2P 1P1	EHS
Order No:	20190619353			Nearest Intersection:	
Status:	C			Municipality:	Ottawa
Report Type:	Standard Report			Client Prov/State:	ON
Report Date:	26-JUN-19			Search Radius (km):	.25
Date Received:	19-JUN-19			X:	-75.695105
Previous Site Name:				Y:	45.419896
Lot/Building Size:					
Additional Info Ordered:	Fire Insur. Maps and/or Site Plans; Title Searches				
27	6 of 8	SW/125.6	74.8 / 3.00	CHIROPRACTIC HEALTH GROUP 150 METCALFE STREET, SUITE 2200 X-RAY ROOM OTTAWA ON K2P 1P1	GEN
Generator No:	ON2452100			PO Box No:	
Status:				Country:	
Approval Years:	99,00,01,02,03,04			Choice of Contact:	
Contam. Facility:				Co Admin:	
MHSW Facility:				Phone No Admin:	
SIC Code:	8661				
SIC Description:	CHIRO./OSTEOPATHS				
Detail(s)					
Waste Class:	264				
Waste Class Desc:	PHOTOPROCESSING WASTES				
27	7 of 8	SW/125.6	74.8 / 3.00	LITHWICK CORPORATION 150 METCALFE STREET OTTAWA ON K2P 1P1	GEN
Generator No:	ON7459647			PO Box No:	
Status:				Country:	
Approval Years:	03,04			Choice of Contact:	
Contam. Facility:				Co Admin:	
MHSW Facility:				Phone No Admin:	
SIC Code:					
SIC Description:					
27	8 of 8	SW/125.6	74.8 / 3.00	Metcalfe St. Chiropractic and Wellness Centre 150 METCALFE STREET, SUITE 2200 X-RAY ROOM OTTAWA ON K2P 1P1	GEN
Generator No:	ON2452100			PO Box No:	
Status:				Country:	
Approval Years:	05,06			Choice of Contact:	

Map Key	Number of Records	Direction/ Distance (m)	Elev/Diff (m)	Site	DB
Contam. Facility: MHSW Facility: SIC Code: SIC Description:	621310	Offices of Chiropractors		Co Admin: Phone No Admin:	
<u>Detail(s)</u>					
Waste Class: Waste Class Desc:	264	PHOTOPROCESSING WASTES			

28	1 of 1	SSE/129.8	72.9 / 1.08	ON	BORE
Borehole ID:	613366			Inclin FLG:	No
OGF ID:	215514663			SP Status:	Initial Entry
Status:				Surv Elev:	No
Type:	Borehole			Piezometer:	No
Use:				Primary Name:	
Completion Date:				Municipality:	
Static Water Level:	14.6			Lot:	
Primary Water Use:				Township:	
Sec. Water Use:				Latitude DD:	45.419549
Total Depth m:	-999			Longitude DD:	-75.693005
Depth Ref:	Ground Surface			UTM Zone:	18
Depth Elev:				Easting:	445781
Drill Method:				Northing:	5029792
Orig Ground Elev m:	71			Location Accuracy:	
Elev Reliabil Note:				Accuracy:	Not Applicable
DEM Ground Elev m:	71.4				
Concession:					
Location D:					
Survey D:					
Comments:					
<u>Borehole Geology Stratum</u>					
Geology Stratum ID:	218394820			Mat Consistency:	Stiff
Top Depth:	3.7			Material Moisture:	
Bottom Depth:	12.3			Material Texture:	
Material Color:	Grey			Non Geo Mat Type:	
Material 1:	Clay			Geologic Formation:	
Material 2:	Silt			Geologic Group:	
Material 3:				Geologic Period:	
Material 4:				Depositional Gen:	
Gsc Material Description:					
Stratum Description:	CLAY, GREY,STIFF.				
Geology Stratum ID:	218394823			Mat Consistency:	Compact
Top Depth:	22.7			Material Moisture:	
Bottom Depth:				Material Texture:	
Material Color:	Black			Non Geo Mat Type:	
Material 1:	Bedrock			Geologic Formation:	
Material 2:	Shale			Geologic Group:	
Material 3:				Geologic Period:	
Material 4:				Depositional Gen:	
Gsc Material Description:					
Stratum Description:	BEDROCK, BLACK, ,SILT, COMPACT, ROCK. 00000 008 00100 014 00115 010 00175 **Note: Many records provided by the department have a truncated [Stratum Description] field.				
Geology Stratum ID:	218394822			Mat Consistency:	Compact
Top Depth:	16.6			Material Moisture:	
Bottom Depth:	22.7			Material Texture:	
Material Color:	Grey			Non Geo Mat Type:	

Map Key	Number of Records	Direction/ Distance (m)	Elev/Diff (m)	Site	DB
Material 1:	Till			Geologic Formation:	
Material 2:	Silt			Geologic Group:	
Material 3:	Sand			Geologic Period:	
Material 4:				Depositional Gen:	
Gsc Material Description:					
Stratum Description:	TILL. GREY,COMPACT, WATER STABLE AT 184.9 FEET.				
Geology Stratum ID:	218394819			Mat Consistency:	Stiff
Top Depth:	1.5			Material Moisture:	
Bottom Depth:	3.7			Material Texture:	
Material Color:	Brown			Non Geo Mat Type:	
Material 1:	Clay			Geologic Formation:	
Material 2:	Silt			Geologic Group:	
Material 3:				Geologic Period:	
Material 4:				Depositional Gen:	
Gsc Material Description:					
Stratum Description:	CLAY. BROWN,STIFF.				
Geology Stratum ID:	218394821			Mat Consistency:	Stiff
Top Depth:	12.3			Material Moisture:	
Bottom Depth:	16.6			Material Texture:	
Material Color:	Grey			Non Geo Mat Type:	
Material 1:	Clay			Geologic Formation:	
Material 2:	Silt			Geologic Group:	
Material 3:				Geologic Period:	
Material 4:				Depositional Gen:	
Gsc Material Description:					
Stratum Description:	CLAY. GREY,STIFF,LAYERED.				
Geology Stratum ID:	218394818			Mat Consistency:	Compact
Top Depth:	0			Material Moisture:	
Bottom Depth:	1.5			Material Texture:	
Material Color:				Non Geo Mat Type:	
Material 1:	Fill			Geologic Formation:	
Material 2:				Geologic Group:	
Material 3:				Geologic Period:	
Material 4:				Depositional Gen:	fill
Gsc Material Description:					
Stratum Description:	FILL. COMPACT.				
Source					
Source Type:	Data Survey			Source Appl:	Spatial/Tabular
Source Orig:	Geological Survey of Canada			Source Iden:	1
Source Date:	1956-1972			Scale or Res:	Varies
Confidence:				Horizontal:	NAD27
Observatio:				Verticalda:	Mean Average Sea Level
Source Name:	Urban Geology Automated Information System (UGAIS)				
Source Details:	File: OTTAWA2.txt RecordID: 058740 NTS_Sheet: 31G05G				
Confiden 1:					
Source List					
Source Identifier:	1			Horizontal Datum:	NAD27
Source Type:	Data Survey			Vertical Datum:	Mean Average Sea Level
Source Date:	1956-1972			Projection Name:	Universal Transverse Mercator
Scale or Resolution:	Varies				
Source Name:	Urban Geology Automated Information System (UGAIS)				
Source Originators:	Geological Survey of Canada				

29

1 of 1

NW/132.0

75.6 / 3.78

Slater St Kent St
Ottawa ON

EHS

Map Key	Number of Records	Direction/ Distance (m)	Elev/Diff (m)	Site	DB
Order No: 20130911019 Status: C Report Type: Custom Report Report Date: 20-SEP-13 Date Received: 11-SEP-13 Previous Site Name: Lot/Building Size: Additional Info Ordered:					
Nearest Intersection: Municipality: Client Prov/State: ON Search Radius (km): .15 X: -75.695131 Y: 45.421312					
30	1 of 1	ESE/132.7	71.9 / 0.09	ON	WWIS
Well ID: 7301139 Construction Date: Primary Water Use: Sec. Water Use: Final Well Status: Water Type: Casing Material: Audit No: C39559 Tag: A194844 Construction Method: Elevation (m): Elevation Reliability: Depth to Bedrock: Well Depth: Overburden/Bedrock: Pump Rate: Static Water Level: Flowing (Y/N): Flow Rate: Clear/Cloudy:					
Data Entry Status: Yes Data Src: Date Received: 12/11/2017 Selected Flag: Yes Abandonment Rec: Contractor: 7543 Form Version: 8 Owner: Street Name: County: OTTAWA-CARLETON Municipality: NEPEAN TOWNSHIP Site Info: Lot: Concession: Concession Name: Easting NAD83: Northing NAD83: Zone: UTM Reliability:					
<u>Bore Hole Information</u>					
Bore Hole ID: 1006875877 DP2BR: Spatial Status: Code OB: Code OB Desc: Open Hole: Cluster Kind: Date Completed: 10/19/2017 Remarks: Elevrc Desc: Location Source Date: Improvement Location Source: Improvement Location Method: Source Revision Comment: Supplier Comment:					
Elevation: 69.965156 Elevrc: Zone: 18 East83: 445839 North83: 5029851 Org CS: UTM83 UTMRC: 4 UTMRC Desc: margin of error : 30 m - 100 m Location Method: wwr					
31	1 of 7	WNW/134.2	75.9 / 4.08	OTTAWA HYDRO 88 SLATER STREET (SLATER SUBSTATION) C/O 3024 ALBION ROAD OTTAWA ON K1G 3S4	GEN
Generator No: ON0456600 Status: Approval Years: 86,87,88,89 Contam. Facility: MHSW Facility: SIC Code: 4911					
PO Box No: Country: Choice of Contact: Co Admin: Phone No Admin:					

Map Key	Number of Records	Direction/ Distance (m)	Elev/Diff (m)	Site	DB
SIC Description:		ELECT. POWER SYS.			
<u>Detail(s)</u>					
Waste Class:		252			
Waste Class Desc:		WASTE OILS & LUBRICANTS			
31	2 of 7	WNW/134.2	75.9 / 4.08	OTTAWA HYDRO 88 SLATER STREET (SLATER SUBSTATION) C/O 3025 ALBION RD., BOX 8700 OTTAWA ON K1G 3S4	GEN
Generator No:	ON0456600			PO Box No:	
Status:				Country:	
Approval Years:	90			Choice of Contact:	
Contam. Facility:				Co Admin:	
MHSW Facility:				Phone No Admin:	
SIC Code:	4911				
SIC Description:		ELECT. POWER SYS.			
<u>Detail(s)</u>					
Waste Class:		252			
Waste Class Desc:		WASTE OILS & LUBRICANTS			
31	3 of 7	WNW/134.2	75.9 / 4.08	OTTAWA HYDRO 88 SLATER STREET SLATER SUBSTATION OTTAWA ON	GEN
Generator No:	ON0456600			PO Box No:	
Status:				Country:	
Approval Years:	92,93,97,98,99,00,01			Choice of Contact:	
Contam. Facility:				Co Admin:	
MHSW Facility:				Phone No Admin:	
SIC Code:	4911				
SIC Description:		ELECT. POWER SYS.			
<u>Detail(s)</u>					
Waste Class:		243			
Waste Class Desc:		PCB'S			
Waste Class:		252			
Waste Class Desc:		WASTE OILS & LUBRICANTS			
31	4 of 7	WNW/134.2	75.9 / 4.08	OTTAWA HYDRO 29-081 88 SLATER STREET (SLATER SUBSTATION) C/O 3025 ALBION RD., BOX 8700 OTTAWA ON K1G 3S4	GEN
Generator No:	ON0456600			PO Box No:	
Status:				Country:	
Approval Years:	94,95,96			Choice of Contact:	
Contam. Facility:				Co Admin:	
MHSW Facility:				Phone No Admin:	
SIC Code:	4911				
SIC Description:		ELECT. POWER SYS.			
<u>Detail(s)</u>					

Map Key	Number of Records	Direction/ Distance (m)	Elev/Diff (m)	Site	DB
Waste Class:		252			
Waste Class Desc:		WASTE OILS & LUBRICANTS			
Waste Class:		243			
Waste Class Desc:		PCB'S			
31	5 of 7	WNW/134.2	75.9 / 4.08	ONTARIO HYDRO 88 SLATER ST., ONTARIO HYDRO SUB-STATION. TRANSFORMER OTTAWA CITY ON	SPL
Ref No:	121557			Discharger Report:	
Site No:				Material Group:	
Incident Dt:	12/7/1995			Health/Env Conseq:	
Year:				Client Type:	
Incident Cause:	COOLING SYSTEM LEAK			Sector Type:	
Incident Event:				Agency Involved:	
Contaminant Code:				Nearest Watercourse:	
Contaminant Name:				Site Address:	
Contaminant Limit 1:				Site District Office:	
Contam Limit Freq 1:				Site Postal Code:	
Contaminant UN No 1:				Site Region:	
Environment Impact:	POSSIBLE			Site Municipality:	20101
Nature of Impact:	Soil contamination			Site Lot:	
Receiving Medium:	LAND			Site Conc:	
Receiving Env:				Northing:	
MOE Response:				Easting:	
Dt MOE Arvl on Scn:				Site Geo Ref Accu:	
MOE Reported Dt:	12/7/1995			Site Map Datum:	
Dt Document Closed:				SAC Action Class:	
Incident Reason:	FIRE/EXPLOSION			Source Type:	
Site Name:					
Site County/District:					
Site Geo Ref Meth:					
Incident Summary:	ONTARIO HYDRO-4 LITERS TRANSFORMER OIL(NON PCB) TO GRND,LEAKING CABLE.				
Contaminant Qty:					

31	6 of 7	WNW/134.2	75.9 / 4.08	ONTARIO HYDRO 88 SLATER ST. TRANSFORMER OTTAWA CITY ON	SPL
Ref No:	67880			Discharger Report:	
Site No:				Material Group:	
Incident Dt:	3/10/1992			Health/Env Conseq:	
Year:				Client Type:	
Incident Cause:	COOLING SYSTEM LEAK			Sector Type:	
Incident Event:				Agency Involved:	
Contaminant Code:				Nearest Watercourse:	
Contaminant Name:				Site Address:	
Contaminant Limit 1:				Site District Office:	
Contam Limit Freq 1:				Site Postal Code:	
Contaminant UN No 1:				Site Region:	
Environment Impact:	NOT ANTICIPATED			Site Municipality:	20101
Nature of Impact:	Other			Site Lot:	
Receiving Medium:	LAND			Site Conc:	
Receiving Env:				Northing:	
MOE Response:				Easting:	
Dt MOE Arvl on Scn:				Site Geo Ref Accu:	
MOE Reported Dt:	3/10/1992			Site Map Datum:	
Dt Document Closed:				SAC Action Class:	
Incident Reason:	EQUIPMENT FAILURE			Source Type:	
Site Name:					
Site County/District:					

Map Key	Number of Records	Direction/ Distance (m)	Elev/Diff (m)	Site	DB
Site Geo Ref Meth:		ONT.HYDRO - 5 L OF TRANSFORMER OIL TO GROUND.			
Incident Summary:					
Contaminant Qty:					
31	7 of 7	WNW/134.2	75.9 / 4.08	88 Slater Street in Ottawa Ottawa ON	SPL
Ref No:	7166-AR6KS8			Discharger Report:	
Site No:	NA			Material Group:	
Incident Dt:	9/13/2017			Health/Env Conseq:	2 - Minor Environment
Year:				Client Type:	
Incident Cause:				Sector Type:	Miscellaneous Industrial
Incident Event:	Leak/Break			Agency Involved:	
Contaminant Code:	27			Nearest Watercourse:	
Contaminant Name:	COOLANT N.O.S.			Site Address:	88 Slater Street in Ottawa
Contaminant Limit 1:				Site District Office:	Ottawa
Contam Limit Freq 1:				Site Postal Code:	
Contaminant UN No 1:	n/a			Site Region:	Eastern
Environment Impact:				Site Municipality:	Ottawa
Nature of Impact:				Site Lot:	
Receiving Medium:				Site Conc:	
Receiving Env:	Land; Surface Water			Northing:	5029990.11
MOE Response:	No			Easting:	445620.37
Dt MOE Arvl on Scn:				Site Geo Ref Accu:	
MOE Reported Dt:	9/13/2017			Site Map Datum:	
Dt Document Closed:				SAC Action Class:	Watercourse Spills
Incident Reason:	Equipment Failure			Source Type:	Other
Site Name:	88 Slater Street in Ottawa<UNOFFICIAL>				
Site County/District:					
Site Geo Ref Meth:	OC Transpo: 10L coolant leak to road, CB				
Incident Summary:	10 L				
Contaminant Qty:					
32	1 of 8	E/138.7	71.9 / 0.08	Her Majesty the Queen in Right of Ontario as Represented by the Minister of Infrastructure 161 Elgin Street Ottawa ON M5G 2L5	ECA
Approval No:	7738-95XP5R			MOE District:	
Approval Date:	2013-03-26			City:	
Status:	Approved			Longitude:	
Record Type:	ECA			Latitude:	
Link Source:	IDS			Geometry X:	
SWP Area Name:				Geometry Y:	
Approval Type:	ECA-AIR				
Project Type:	AIR				
Address:	161 Elgin Street				
Full Address:					
Full PDF Link:	https://www.accessenvironment.ene.gov.on.ca/instruments/3911-92ARJ2-14.pdf				
32	2 of 8	E/138.7	71.9 / 0.08	161 Elgin Street Ottawa ON K2P 2K1	EHS
Order No:	20070802025			Nearest Intersection:	
Status:	C			Municipality:	Ottawa
Report Type:	CAN - Complete Report			Client Prov/State:	
Report Date:	8/14/2007			Search Radius (km):	0.25
Date Received:	8/2/2007			X:	-75.691899
Previous Site Name:				Y:	45.42063
Lot/Building Size:					

Map Key	Number of Records	Direction/ Distance (m)	Elev/Diff (m)	Site	DB
<i>Additional Info Ordered:</i>					
32	3 of 8	E/138.7	71.9 / 0.08	ONTARIO PROVINCIAL COURT HOUSE 161 ELGIN STREET OTTAWA ON K2P 2K1	GEN
Generator No:	ON9031726			PO Box No:	
Status:				Country:	
Approval Years:	2010			Choice of Contact:	
Contam. Facility:				Co Admin:	
MHSW Facility:				Phone No Admin:	
SIC Code:	912110				
SIC Description:	Provincial Courts of Law				
<u>Detail(s)</u>					
Waste Class:	212				
Waste Class Desc:	ALIPHATIC SOLVENTS				
32	4 of 8	E/138.7	71.9 / 0.08	ONTARIO PROVINCIAL COURT HOUSE 161 ELGIN STREET OTTAWA ON K2P 2K1	GEN
Generator No:	ON9031726			PO Box No:	
Status:				Country:	
Approval Years:	2011			Choice of Contact:	
Contam. Facility:				Co Admin:	
MHSW Facility:				Phone No Admin:	
SIC Code:	912110				
SIC Description:	Provincial Courts of Law				
<u>Detail(s)</u>					
Waste Class:	212				
Waste Class Desc:	ALIPHATIC SOLVENTS				
32	5 of 8	E/138.7	71.9 / 0.08	ONTARIO PROVINCIAL COURT HOUSE 161 ELGIN STREET OTTAWA ON K2P 2K1	GEN
Generator No:	ON9031726			PO Box No:	
Status:				Country:	Canada
Approval Years:	2016			Choice of Contact:	CO_OFFICIAL
Contam. Facility:	No			Co Admin:	
MHSW Facility:	No			Phone No Admin:	
SIC Code:	912110				
SIC Description:	912110				
<u>Detail(s)</u>					
Waste Class:	331				
Waste Class Desc:	WASTE COMPRESSED GASES				
Waste Class:	212				
Waste Class Desc:	ALIPHATIC SOLVENTS				
Waste Class:	145				
Waste Class Desc:	PAINT/PIGMENT/COATING RESIDUES				
Waste Class:	121				

Map Key	Number of Records	Direction/ Distance (m)	Elev/Diff (m)	Site	DB
Waste Class Desc:		ALKALINE WASTES - HEAVY METALS			
Waste Class:		263			
Waste Class Desc:		ORGANIC LABORATORY CHEMICALS			
32	6 of 8	E/138.7	71.9 / 0.08	City of Ottawa<UNOFFICIAL> 161 Elgin Street Ottawa ON	SPL
Ref No:	1314-5VUKEH			Discharger Report:	
Site No:				Material Group:	Oil
Incident Dt:	2/12/2004			Health/Env Conseq:	
Year:				Client Type:	
Incident Cause:	Unknown			Sector Type:	
Incident Event:				Agency Involved:	
Contaminant Code:	13			Nearest Watercourse:	
Contaminant Name:	DIESEL FUEL			Site Address:	
Contaminant Limit 1:				Site District Office:	Ottawa
Contam Limit Freq 1:				Site Postal Code:	
Contaminant UN No 1:				Site Region:	Eastern
Environment Impact:	Possible			Site Municipality:	Ottawa
Nature of Impact:	Other Impact(s)			Site Lot:	
Receiving Medium:	Water			Site Conc:	
Receiving Env:				Northing:	
MOE Response:				Easting:	
Dt MOE Arvl on Scn:				Site Geo Ref Accu:	
MOE Reported Dt:	2/4/2004			Site Map Datum:	
Dt Document Closed:				SAC Action Class:	Spills
Incident Reason:	Unknown - Reason not determined			Source Type:	
Site Name:	OTTAWA COURT HOUSE<UNOFFICIAL>				
Site County/District:					
Site Geo Ref Meth:					
Incident Summary:	Ottawa Crt House, diesel in sump				
Contaminant Qty:					

32	7 of 8	E/138.7	71.9 / 0.08	Hydro Ottawa Limited 161 Elgin Street Ottawa ON	SPL
Ref No:	0022-6F4NQ7			Discharger Report:	0
Site No:				Material Group:	Oil
Incident Dt:	8/9/2005			Health/Env Conseq:	
Year:				Client Type:	
Incident Cause:				Sector Type:	Transformer
Incident Event:				Agency Involved:	
Contaminant Code:				Nearest Watercourse:	
Contaminant Name:	MINERAL OIL			Site Address:	
Contaminant Limit 1:				Site District Office:	Ottawa
Contam Limit Freq 1:				Site Postal Code:	
Contaminant UN No 1:				Site Region:	
Environment Impact:	Not Anticipated			Site Municipality:	Ottawa
Nature of Impact:	Other Impact(s)			Site Lot:	
Receiving Medium:	Land			Site Conc:	
Receiving Env:				Northing:	
MOE Response:				Easting:	
Dt MOE Arvl on Scn:				Site Geo Ref Accu:	
MOE Reported Dt:	8/9/2005			Site Map Datum:	
Dt Document Closed:				SAC Action Class:	Spills to Land
Incident Reason:				Source Type:	
Site Name:	Manhole #196<UNOFFICIAL>				
Site County/District:					
Site Geo Ref Meth:					
Incident Summary:	Hydro Ottawa: electrical oil in manhole. pumped out.				

Map Key	Number of Records	Direction/ Distance (m)	Elev/Diff (m)	Site	DB
Contaminant Qty:					
32	8 of 8	E/138.7	71.9 / 0.08	Her Majesty the Queen in Right of Ontario as Represented by MOI 161 Elgin Street Ottawa ON	SPL
Ref No:	2866-8VER2F			Discharger Report:	
Site No:				Material Group:	
Incident Dt:	19-JUN-12			Health/Env Conseq:	
Year:				Client Type:	
Incident Cause:				Sector Type:	
Incident Event:				Agency Involved:	
Contaminant Code:	28			Nearest Watercourse:	
Contaminant Name:	COOLING WATER			Site Address:	161 Elgin Street
Contaminant Limit 1:				Site District Office:	
Contam Limit Freq 1:				Site Postal Code:	
Contaminant UN No 1:				Site Region:	
Environment Impact:	Confirmed			Site Municipality:	Ottawa
Nature of Impact:	Surface Water Pollution			Site Lot:	
Receiving Medium:	Sewage - Municipal/Private and Commercial			Site Conc:	
Receiving Env:				Northing:	
MOE Response:	No Field Response			Easting:	
Dt MOE Arvl on Scn:				Site Geo Ref Accu:	
MOE Reported Dt:	19-JUN-12			Site Map Datum:	
Dt Document Closed:				SAC Action Class:	Watercourse Spills
Incident Reason:				Source Type:	
Site Name:	Provincial Courthouse<UNOFFICIAL>				
Site County/District:					
Site Geo Ref Meth:					
Incident Summary:	Cooling water to storm sewer				
Contaminant Qty:					
33	1 of 1	SE/140.1	71.9 / 0.06	ON	BORE
Borehole ID:	613373			Inclin FLG:	No
OGF ID:	215514670			SP Status:	Initial Entry
Status:				Surv Elev:	No
Type:	Borehole			Piezometer:	No
Use:				Primary Name:	
Completion Date:	JUL-1967			Municipality:	
Static Water Level:	3.7			Lot:	
Primary Water Use:				Township:	
Sec. Water Use:				Latitude DD:	45.419823
Total Depth m:	-999			Longitude DD:	-75.69237
Depth Ref:	Ground Surface			UTM Zone:	18
Depth Elev:				Easting:	445831
Drill Method:				Northing:	5029822
Orig Ground Elev m:	70.5			Location Accuracy:	
Elev Reliabil Note:				Accuracy:	Not Applicable
DEM Ground Elev m:	70.3				
Concession:					
Location D:					
Survey D:					
Comments:					
<u>Borehole Geology Stratum</u>					
Geology Stratum ID:	218394856			Mat Consistency:	Stiff
Top Depth:	15.9			Material Moisture:	

Map Key	Number of Records	Direction/ Distance (m)	Elev/Diff (m)	Site	DB
Bottom Depth:	19.9			Material Texture:	
Material Color:	Grey			Non Geo Mat Type:	
Material 1:	Clay			Geologic Formation:	
Material 2:	Silt			Geologic Group:	
Material 3:	Silt			Geologic Period:	
Material 4:				Depositional Gen:	
Gsc Material Description:					
Stratum Description:		CLAY. GREY,STIFF,LAYERED.			
Geology Stratum ID:	218394855			Mat Consistency:	Stiff
Top Depth:	4.3			Material Moisture:	
Bottom Depth:	15.9			Material Texture:	
Material Color:	Grey			Non Geo Mat Type:	
Material 1:	Clay			Geologic Formation:	
Material 2:	Silt			Geologic Group:	
Material 3:				Geologic Period:	
Material 4:				Depositional Gen:	
Gsc Material Description:					
Stratum Description:		CLAY. GREY,STIFF, WATER STABLE AT 219.3 FEET.			
Geology Stratum ID:	218394858			Mat Consistency:	
Top Depth:	23			Material Moisture:	
Bottom Depth:				Material Texture:	
Material Color:	Black			Non Geo Mat Type:	
Material 1:	Bedrock			Geologic Formation:	
Material 2:	Shale			Geologic Group:	
Material 3:				Geologic Period:	
Material 4:				Depositional Gen:	
Gsc Material Description:					
Stratum Description:		BEDROCK. BLACK. 050 013 00075 013 00100 010 00000007000500160007501900100073 01 **Note: Many records provided by the department have a truncated [Stratum Description] field.			
Geology Stratum ID:	218394854			Mat Consistency:	Stiff
Top Depth:	1.2			Material Moisture:	
Bottom Depth:	4.3			Material Texture:	
Material Color:	Brown			Non Geo Mat Type:	
Material 1:	Clay			Geologic Formation:	
Material 2:	Silt			Geologic Group:	
Material 3:				Geologic Period:	
Material 4:				Depositional Gen:	
Gsc Material Description:					
Stratum Description:		CLAY. BROWN,STIFF.			
Geology Stratum ID:	218394857			Mat Consistency:	Firm
Top Depth:	19.9			Material Moisture:	
Bottom Depth:	23			Material Texture:	
Material Color:	Grey			Non Geo Mat Type:	
Material 1:	Till			Geologic Formation:	
Material 2:	Sand			Geologic Group:	
Material 3:	Silt			Geologic Period:	
Material 4:				Depositional Gen:	
Gsc Material Description:					
Stratum Description:		TILL. GREY,FIRM.			
Geology Stratum ID:	218394853			Mat Consistency:	
Top Depth:	0			Material Moisture:	
Bottom Depth:	1.2			Material Texture:	
Material Color:				Non Geo Mat Type:	
Material 1:	Fill			Geologic Formation:	
Material 2:				Geologic Group:	
Material 3:				Geologic Period:	
Material 4:				Depositional Gen:	fill
Gsc Material Description:					
Stratum Description:		FILL.			

Map Key	Number of Records	Direction/ Distance (m)	Elev/Diff (m)	Site	DB
Source					
Source Type:	Data Survey			Source Appl:	Spatial/Tabular
Source Orig:	Geological Survey of Canada			Source Ident:	1
Source Date:	1956-1972			Scale or Res:	Varies
Confidence:				Horizontal:	NAD27
Observatio:				Verticalda:	Mean Average Sea Level
Source Name:	Urban Geology Automated Information System (UGAIS)				
Source Details:	File: OTTAWA2.txt RecordID: 058810 NTS_Sheet: 31G05G				
Confiden 1:					
Source List					
Source Identifier:	1			Horizontal Datum:	NAD27
Source Type:	Data Survey			Vertical Datum:	Mean Average Sea Level
Source Date:	1956-1972			Projection Name:	Universal Transverse Mercator
Scale or Resolution:	Varies				
Source Name:	Urban Geology Automated Information System (UGAIS)				
Source Originators:	Geological Survey of Canada				
34	1 of 4	W/147.2	75.9 / 4.14	CITY OF OTTAWA 120 METCALFE ST OTTAWA ON K1P 5M2	EASR
Approval No:	R-002-3355978777			SWP Area Name:	Rideau Valley
Status:	REGISTERED			MOE District:	Ottawa
Date:	2013-07-03			Municipality:	OTTAWA
Record Type:	EASR			Latitude:	45.420249999999996
Link Source:	MOFA			Longitude:	-75.69574
Project Type:	Standby Power System			Geometry X:	
Full Address:				Geometry Y:	
Approval Type:	EASR-Standby Power System				
Full PDF Link:	http://www.accessenvironment.ene.gov.on.ca/AEWeb/ae/ViewDocument.action?documentRefID=6295				
34	2 of 4	W/147.2	75.9 / 4.14	120 Metcalfe St Ottawa ON K1P5M2	EHS
Order No:	20180413129			Nearest Intersection:	
Status:	C			Municipality:	
Report Type:	Standard Report			Client Prov/State:	ON
Report Date:	19-APR-18			Search Radius (km):	.25
Date Received:	13-APR-18			X:	-75.695717
Previous Site Name:				Y:	45.42026
Lot/Building Size:					
Additional Info Ordered:	Fire Insur. Maps and/or Site Plans				
34	3 of 4	W/147.2	75.9 / 4.14	OTTAWA PUBLIC LIBRARY 120 METCALFE STREET OTTAWA ON K1P 5M2	GEN
Generator No:	ON0842600			PO Box No:	
Status:				Country:	
Approval Years:	86,87,88,89,90			Choice of Contact:	
Contam. Facility:				Co Admin:	
MHSW Facility:				Phone No Admin:	
SIC Code:	0000				
SIC Description:	*** NOT DEFINED ***				
34	4 of 4	W/147.2	75.9 / 4.14	OTTAWA PUBLIC LIBRARY 29-245 120 METCALFE STREET	GEN

Map Key	Number of Records	Direction/ Distance (m)	Elev/Diff (m)	Site	DB
OTTAWA ON K1P 5M2					
Generator No:	ON0842600			PO Box No:	
Status:				Country:	
Approval Years:	92,93,94			Choice of Contact:	
Contam. Facility:				Co Admin:	
MHSW Facility:				Phone No Admin:	
SIC Code:	0000				
SIC Description:		*** NOT DEFINED ***			

35	1 of 1	W/148.5	75.9 / 4.14	ON	BORE
Borehole ID:	613393			Inclin FLG:	No
OGF ID:	215514687			SP Status:	Initial Entry
Status:				Surv Elev:	No
Type:	Borehole			Piezometer:	No
Use:				Primary Name:	
Completion Date:				Municipality:	
Static Water Level:	4.8			Lot:	
Primary Water Use:				Township:	
Sec. Water Use:				Latitude DD:	45.420702
Total Depth m:	-999			Longitude DD:	-75.695704
Depth Ref:	Ground Surface			UTM Zone:	18
Depth Elev:				Easting:	445571
Drill Method:				Northing:	5029922
Orig Ground Elev m:	70.1			Location Accuracy:	
Elev Reliabil Note:				Accuracy:	Not Applicable
DEM Ground Elev m:	71.8				
Concession:					
Location D:					
Survey D:					
Comments:					

Borehole Geology Stratum

Geology Stratum ID:	218394938			Mat Consistency:	
Top Depth:	0			Material Moisture:	
Bottom Depth:	9.1			Material Texture:	
Material Color:				Non Geo Mat Type:	
Material 1:	Clay			Geologic Formation:	
Material 2:				Geologic Group:	
Material 3:				Geologic Period:	
Material 4:				Depositional Gen:	
Gsc Material Description:					
Stratum Description:	CLAY.				
Geology Stratum ID:	218394939			Mat Consistency:	Dense
Top Depth:	9.1			Material Moisture:	
Bottom Depth:				Material Texture:	
Material Color:				Non Geo Mat Type:	
Material 1:	Bedrock			Geologic Formation:	
Material 2:				Geologic Group:	
Material 3:				Geologic Period:	
Material 4:				Depositional Gen:	
Gsc Material Description:					
Stratum Description:	BEDROCK. ENSE. UNSPECIFIED. DENSE. UNSPECIFIED. LOOSE,DENSE. BEDROCK. WATER STABLE AT 214 **Note: Many records provided by the department have a truncated [Stratum Description] field.				

Source

Source Type:	Data Survey	Source Appl:	Spatial/Tabular
Source Orig:	Geological Survey of Canada	Source Iden:	1

Map Key	Number of Records	Direction/ Distance (m)	Elev/Diff (m)	Site	DB
Source Date: 1956-1972 Confidence: M Observatio: Source Name: Urban Geology Automated Information System (UGAIS) Source Details: File: OTTAWA2.txt RecordID: 059010 NTS_Sheet: 31G05G Confiden 1: Reliable information but incomplete.					
Source List					
Source Identifier: 1 Source Type: Data Survey Source Date: 1956-1972 Scale or Resolution: Varies Source Name: Urban Geology Automated Information System (UGAIS) Source Originators: Geological Survey of Canada					
Horizontal Datum: NAD27 Vertical Datum: Mean Average Sea Level Projection Name: Universal Transverse Mercator					
36	1 of 7	N/151.6	71.2 / -0.61	GVT. OF CAN-MUSEUMS, NATIONAL GALL ELGIN & SLATER C/O 140 PROMENADE DU PORTAGE PHASE IV OTTAWA ON K1A 0M3	GEN
Generator No: ON0129403 Status: Approval Years: 86,87,88,89,90 Contam. Facility: MHSW Facility: SIC Code: 0000 SIC Description: *** NOT DEFINED ***					
PO Box No: Country: Choice of Contact: Co Admin: Phone No Admin:					
36	2 of 7	N/151.6	71.2 / -0.61	GVT. OF CAN-MUSEUMS, NATIONAL GALLERY ELGIN & SLATER C/O 140 PROMENADE DU PORTAGE PHASE IV OTTAWA ON K1A 0M3	GEN
Generator No: ON0129403 Status: Approval Years: 92,93,94 Contam. Facility: MHSW Facility: SIC Code: 0000 SIC Description: *** NOT DEFINED ***					
PO Box No: Country: Choice of Contact: Co Admin: Phone No Admin:					
36	3 of 7	N/151.6	71.2 / -0.61	GVT. OF CAN. - MUSEUMS CANADA NATIONAL GALLERY CONSERVATION DEPT. LORNE BLDG., ELGIN STREET AT SLATER OTTAWA ON K1A 0M8	GEN
Generator No: ON0129405 Status: Approval Years: 86,87 Contam. Facility: MHSW Facility: SIC Code: 8551 SIC Description: MUSEUMS/ARCHIVES					
Detail(s)					
Waste Class: 264 Waste Class Desc: PHOTOPROCESSING WASTES					
Waste Class: 211 Waste Class Desc: AROMATIC SOLVENTS					

Map Key	Number of Records	Direction/ Distance (m)	Elev/Diff (m)	Site	DB
36	4 of 7	N/151.6	71.2 / -0.61	GVT. OF CAN. (OUT OF BUSSINESS) NATIONAL GALLERY CONSERVATION DEPT. LORNE BLDG., ELGIN STREET AT SLATER OTTAWA ON K1A 0M8	GEN
Generator No:	ON0129405			PO Box No:	
Status:				Country:	
Approval Years:	88,89,90			Choice of Contact:	
Contam. Facility:				Co Admin:	
MHSW Facility:				Phone No Admin:	
SIC Code:	8551				
SIC Description:	MUSEUMS/ARCHIVES				
Detail(s)					
Waste Class:	148				
Waste Class Desc:	INORGANIC LABORATORY CHEMICALS				
Waste Class:	211				
Waste Class Desc:	AROMATIC SOLVENTS				
Waste Class:	263				
Waste Class Desc:	ORGANIC LABORATORY CHEMICALS				
Waste Class:	264				
Waste Class Desc:	PHOTOPROCESSING WASTES				
Waste Class:	145				
Waste Class Desc:	PAINT/PIGMENT/COATING RESIDUES				
36	5 of 7	N/151.6	71.2 / -0.61	GVT. OF CAN. (OUT OF BUSSINESS) 18-219 NATIONAL GALLERY CONSERVATION DEPT. LORNE BLDG., ELGIN STREET AT SLATER OTTAWA ON K1A 0M8	GEN
Generator No:	ON0129405			PO Box No:	
Status:				Country:	
Approval Years:	92,93,94,95,96,97			Choice of Contact:	
Contam. Facility:				Co Admin:	
MHSW Facility:				Phone No Admin:	
SIC Code:	8551				
SIC Description:	MUSEUMS/ARCHIVES				
36	6 of 7	N/151.6	71.2 / -0.61	NATIONAL MUSEUMS OF CAN(OUT OF BUSINESS) NATIONAL GALLERY CONSERVATION DEPARTMENT LORNE BUILDING, ELGIN STREET AT SLATER OTTAWA ON K1A 0M8	GEN
Generator No:	ON0129405			PO Box No:	
Status:				Country:	
Approval Years:	98			Choice of Contact:	
Contam. Facility:				Co Admin:	
MHSW Facility:				Phone No Admin:	
SIC Code:	8551				
SIC Description:	MUSEUMS/ARCHIVES				
36	7 of 7	N/151.6	71.2 / -0.61	S. 21 Elgin and Slater Streets Ottawa ON	SPL

Map Key	Number of Records	Direction/ Distance (m)	Elev/Diff (m)	Site	DB
Ref No:	4132-8VHLLT			Discharger Report:	
Site No:				Material Group:	
Incident Dt:	22-JUN-12			Health/Env Conseq:	
Year:				Client Type:	
Incident Cause:	Other Discharges			Sector Type:	Other
Incident Event:				Agency Involved:	
Contaminant Code:	15			Nearest Watercourse:	
Contaminant Name:	HYDRAULIC OIL			Site Address:	Elgin and Slater Streets
Contaminant Limit 1:				Site District Office:	
Contam Limit Freq 1:				Site Postal Code:	
Contaminant UN No 1:				Site Region:	
Environment Impact:	Not Anticipated			Site Municipality:	Ottawa
Nature of Impact:	Other Impact(s)			Site Lot:	
Receiving Medium:	Sewage - Municipal/Private and Commercial			Site Conc:	
Receiving Env:				Northing:	
MOE Response:				Easting:	
Dt MOE Arvl on Scn:				Site Geo Ref Accu:	
MOE Reported Dt:	22-JUN-12			Site Map Datum:	
Dt Document Closed:				SAC Action Class:	Land Spills
Incident Reason:	Equipment Failure			Source Type:	
Site Name:	Concrete pump<UNOFFICIAL>				
Site County/District:					
Site Geo Ref Meth:					
Incident Summary:	S. 21, 20gal hydraulic oil to asphalt and c/b, cntnd				
Contaminant Qty:					

[37](#) 1 of 1 SSW/152.9 74.9 / 3.08 70 Gloucester Street Ottawa ON K2P 0A2 EHS

Order No:	20071221012	Nearest Intersection:	
Status:	C	Municipality:	
Report Type:	CAN - Custom Report	Client Prov/State:	
Report Date:	1/2/2008	Search Radius (km):	0.25
Date Received:	12/21/2007	X:	-75.694792
Previous Site Name:		Y:	45.419334
Lot/Building Size:			
Additional Info Ordered:	Fire Insur. Maps And /or Site Plans		

[38](#) 1 of 2 W/153.6 75.9 / 4.14 Urbandale Corporation 100 METCALFE STREET OTTAWA ON K1P 5M1 GEN

Generator No:	ON8584157	PO Box No:	
Status:		Country:	Canada
Approval Years:	2016	Choice of Contact:	CO_OFFICIAL
Contam. Facility:	No	Co Admin:	
MHSW Facility:	No	Phone No Admin:	
SIC Code:	531120		
SIC Description:	LESSORS OF NON-RESIDENTIAL BUILDINGS (EXCEPT MINI-WAREHOUSES)		

Detail(s)

Waste Class: 122
Waste Class Desc: ALKALINE WASTES - OTHER METALS

Waste Class: 263
Waste Class Desc: ORGANIC LABORATORY CHEMICALS

Waste Class: 252
Waste Class Desc: WASTE OILS & LUBRICANTS

Map Key	Number of Records	Direction/ Distance (m)	Elev/Diff (m)	Site	DB
Waste Class:		212			
Waste Class Desc:		ALIPHATIC SOLVENTS			
38	2 of 2	W/153.6	75.9 / 4.14	OC Transpo Bus Service<UNOFFICIAL> 100 Metcalfe Street Ottawa ON	SPL
Ref No:	0527-93TST6			Discharger Report:	
Site No:				Material Group:	
Incident Dt:	10-JAN-13			Health/Env Conseq:	
Year:				Client Type:	
Incident Cause:	Leak/Break			Sector Type:	Motor Vehicle
Incident Event:				Agency Involved:	
Contaminant Code:	24			Nearest Watercourse:	
Contaminant Name:	GLYCOL/WATER SOLUTION			Site Address:	100 Metcalfe Street
Contaminant Limit 1:				Site District Office:	
Contam Limit Freq 1:				Site Postal Code:	
Contaminant UN No 1:				Site Region:	
Environment Impact:	Not Anticipated			Site Municipality:	Ottawa
Nature of Impact:	Surface Water Pollution			Site Lot:	
Receiving Medium:				Site Conc:	
Receiving Env:				Northing:	
MOE Response:	No Field Response			Easting:	
Dt MOE Arvl on Scn:				Site Geo Ref Accu:	
MOE Reported Dt:	10-JAN-13			Site Map Datum:	
Dt Document Closed:				SAC Action Class:	Watercourse Spills
Incident Reason:	Equipment Failure			Source Type:	
Site Name:	100 Metcalfe Street road allowance<UNOFFICIAL>				
Site County/District:					
Site Geo Ref Meth:					
Incident Summary:	< 10 L glycol to catch basin; contained & cleaning				
Contaminant Qty:	10 L				
39	1 of 1	S/153.9	73.9 / 2.08	ON	BORE
Borehole ID:	613357			Inclin FLG:	No
OGF ID:	215514655			SP Status:	Initial Entry
Status:				Surv Elev:	No
Type:	Borehole			Piezometer:	No
Use:				Primary Name:	
Completion Date:	JUL-1967			Municipality:	
Static Water Level:	4.0			Lot:	
Primary Water Use:				Township:	
Sec. Water Use:				Latitude DD:	45.419184
Total Depth m:	-999			Longitude DD:	-75.693768
Depth Ref:	Ground Surface			UTM Zone:	18
Depth Elev:				Easting:	445721
Drill Method:				Northing:	5029752
Orig Ground Elev m:	70.9			Location Accuracy:	
Elev Reliabil Note:				Accuracy:	Not Applicable
DEM Ground Elev m:	71.8				
Concession:					
Location D:					
Survey D:					
Comments:					
<u>Borehole Geology Stratum</u>					
Geology Stratum ID:	218394776			Mat Consistency:	Loose
Top Depth:	11.7			Material Moisture:	
Bottom Depth:	16.6			Material Texture:	

Map Key	Number of Records	Direction/ Distance (m)	Elev/Diff (m)	Site	DB
Material Color:	Grey			Non Geo Mat Type:	
Material 1:	Till			Geologic Formation:	
Material 2:	Silt			Geologic Group:	
Material 3:	Sand			Geologic Period:	
Material 4:				Depositional Gen:	
Gsc Material Description:					
Stratum Description:	TILL. GREY, LOOSE, WATER STABLE AT 219.4 FEET.				
Geology Stratum ID:	218394774			Mat Consistency:	Stiff
Top Depth:	1.2			Material Moisture:	
Bottom Depth:	3.7			Material Texture:	
Material Color:	Brown			Non Geo Mat Type:	
Material 1:	Clay			Geologic Formation:	
Material 2:	Silt			Geologic Group:	
Material 3:				Geologic Period:	
Material 4:				Depositional Gen:	
Gsc Material Description:					
Stratum Description:	CLAY. BROWN, STIFF.				
Geology Stratum ID:	218394775			Mat Consistency:	Stiff
Top Depth:	3.7			Material Moisture:	
Bottom Depth:	11.7			Material Texture:	
Material Color:	Brown			Non Geo Mat Type:	
Material 1:	Clay			Geologic Formation:	
Material 2:	Silt			Geologic Group:	
Material 3:				Geologic Period:	
Material 4:				Depositional Gen:	
Gsc Material Description:					
Stratum Description:	CLAY. BROWN, STIFF.				
Geology Stratum ID:	218394773			Mat Consistency:	Loose
Top Depth:	.9			Material Moisture:	
Bottom Depth:	1.2			Material Texture:	
Material Color:				Non Geo Mat Type:	
Material 1:	Sand			Geologic Formation:	
Material 2:	Silt			Geologic Group:	
Material 3:				Geologic Period:	
Material 4:				Depositional Gen:	
Gsc Material Description:					
Stratum Description:	SAND. LOOSE.				
Geology Stratum ID:	218394772			Mat Consistency:	Compact
Top Depth:	0			Material Moisture:	
Bottom Depth:	.9			Material Texture:	
Material Color:				Non Geo Mat Type:	
Material 1:	Fill			Geologic Formation:	
Material 2:				Geologic Group:	
Material 3:				Geologic Period:	
Material 4:				Depositional Gen:	fill
Gsc Material Description:					
Stratum Description:	FILL. COMPACT.				
Geology Stratum ID:	218394777			Mat Consistency:	
Top Depth:	16.6			Material Moisture:	
Bottom Depth:				Material Texture:	
Material Color:	Red			Non Geo Mat Type:	
Material 1:	Bedrock			Geologic Formation:	
Material 2:	Shale			Geologic Group:	
Material 3:				Geologic Period:	
Material 4:				Depositional Gen:	
Gsc Material Description:					
Stratum Description:	BEDROCK. WEATHERED. WATER STABLE AT 215.4 FEET. BEDROCK. 00000 008 00100 014 00115 **Note: Many records provided by the department have a truncated [Stratum Description] field.				

Source

Map Key	Number of Records	Direction/ Distance (m)	Elev/Diff (m)	Site	DB
Source Type:	Data Survey			Source Appl:	Spatial/Tabular
Source Orig:	Geological Survey of Canada			Source Iden:	1
Source Date:	1956-1972			Scale or Res:	Varies
Confidence:				Horizontal:	NAD27
Observatio:				Verticalda:	Mean Average Sea Level
Source Name:	Urban Geology Automated Information System (UGAIS)				
Source Details:	File: OTTAWA2.txt RecordID: 058650 NTS_Sheet: 31G05G				
Confiden 1:					
Source List					
Source Identifier:	1			Horizontal Datum:	NAD27
Source Type:	Data Survey			Vertical Datum:	Mean Average Sea Level
Source Date:	1956-1972			Projection Name:	Universal Transverse Mercator
Scale or Resolution:	Varies				
Source Name:	Urban Geology Automated Information System (UGAIS)				
Source Originators:	Geological Survey of Canada				

<u>40</u>	1 of 1	NE/154.6	70.3 / -1.46	ON	BORE
Borehole ID:	613414			Inclin FLG:	No
OGF ID:	215514704			SP Status:	Initial Entry
Status:				Surv Elev:	No
Type:	Borehole			Piezometer:	No
Use:				Primary Name:	
Completion Date:	AUG-1965			Municipality:	
Static Water Level:	7.3			Lot:	
Primary Water Use:				Township:	
Sec. Water Use:				Latitude DD:	45.421533
Total Depth m:	-999			Longitude DD:	-75.69239
Depth Ref:	Ground Surface			UTM Zone:	18
Depth Elev:				Easting:	445831
Drill Method:				Northing:	5030012
Orig Ground Elev m:	69.8			Location Accuracy:	
Elev Reliabil Note:				Accuracy:	Not Applicable
DEM Ground Elev m:	66.6				
Concession:					
Location D:					
Survey D:					
Comments:					

Borehole Geology Stratum

Geology Stratum ID:	218395055			Mat Consistency:	Compact
Top Depth:	19.7			Material Moisture:	
Bottom Depth:				Material Texture:	
Material Color:	Grey			Non Geo Mat Type:	
Material 1:	Bedrock			Geologic Formation:	
Material 2:	Shale			Geologic Group:	
Material 3:				Geologic Period:	
Material 4:				Depositional Gen:	
Gsc Material Description:					
Stratum Description:	BEDROCK. RED. CLAY. GREY,SOFT. CLAY. GREY,SOFT. SILT. STIFF. TILL. COMPACT. FIED.				
Geology Stratum ID:	218395052			Mat Consistency:	Firm
Top Depth:	0			Material Moisture:	
Bottom Depth:	7.1			Material Texture:	
Material Color:				Non Geo Mat Type:	
Material 1:	Clay			Geologic Formation:	
Material 2:				Geologic Group:	
Material 3:				Geologic Period:	

Map Key	Number of Records	Direction/ Distance (m)	Elev/Diff (m)	Site	DB
Material 4:				Depositional Gen:	
Gsc Material Description:					
Stratum Description:		CLAY. FIRM.			
Geology Stratum ID:	218395053			Mat Consistency:	Soft
Top Depth:	7.1			Material Moisture:	
Bottom Depth:	17.1			Material Texture:	
Material Color:				Non Geo Mat Type:	
Material 1:	Clay			Geologic Formation:	
Material 2:				Geologic Group:	
Material 3:				Geologic Period:	
Material 4:				Depositional Gen:	
Gsc Material Description:					
Stratum Description:		CLAY. SOFT.			
Geology Stratum ID:	218395054			Mat Consistency:	Firm
Top Depth:	17.1			Material Moisture:	
Bottom Depth:	19.7			Material Texture:	
Material Color:				Non Geo Mat Type:	
Material 1:	Sand			Geologic Formation:	
Material 2:	Silt			Geologic Group:	
Material 3:	Gravel			Geologic Period:	
Material 4:				Depositional Gen:	
Gsc Material Description:					
Stratum Description:		SAND. FIRM, WATER STABLE AT 204.8 FEET.			
Source					
Source Type:	Data Survey			Source Appl:	Spatial/Tabular
Source Orig:	Geological Survey of Canada			Source Iden:	1
Source Date:	1956-1972			Scale or Res:	Varies
Confidence:	H			Horizontal:	NAD27
Observatio:				Verticalda:	Mean Average Sea Level
Source Name:	Urban Geology Automated Information System (UGAIS)				
Source Details:	File: OTTAWA2.txt RecordID: 059220 NTS_Sheet: 31G05G				
Confiden 1:	Logged by professional. Exact and complete description of material and properties.				
Source List					
Source Identifier:	1			Horizontal Datum:	NAD27
Source Type:	Data Survey			Vertical Datum:	Mean Average Sea Level
Source Date:	1956-1972			Projection Name:	Universal Transverse Mercator
Scale or Resolution:	Varies				
Source Name:	Urban Geology Automated Information System (UGAIS)				
Source Originators:	Geological Survey of Canada				
41	1 of 11	W/155.0	75.9 / 4.14	The Cadillac Fairview Corporation Limited 191 Laurier Avenue West Ottawa ON K1P 1E7	CA
Certificate #:	3982-6C4NWS				
Application Year:	2005				
Issue Date:	5/9/2005				
Approval Type:	Air				
Status:	Revoked and/or Replaced				
Application Type:					
Client Name:					
Client Address:					
Client City:					
Client Postal Code:					
Project Description:					
Contaminants:					
Emission Control:					

Map Key	Number of Records	Direction/ Distance (m)	Elev/Diff (m)	Site	DB
41	2 of 11	W/155.0	75.9 / 4.14	The Cadillac Fairview Corporation Limited 191 Laurier Avenue West Ottawa ON K1P 1E7	CA
<p> Certificate #: 5570-67XKUJ Application Year: 2005 Issue Date: 4/21/2005 Approval Type: Air Status: Revoked and/or Replaced Application Type: Client Name: Client Address: Client City: Client Postal Code: Project Description: Contaminants: Emission Control: </p>					
41	3 of 11	W/155.0	75.9 / 4.14	The Cadillac Fairview Corporation Limited 191 Laurier Ave W Ottawa ON K1P 1E7	CA
<p> Certificate #: 5865-7GSLW4 Application Year: 2008 Issue Date: 8/8/2008 Approval Type: Air Status: Approved Application Type: Client Name: Client Address: Client City: Client Postal Code: Project Description: Contaminants: Emission Control: </p>					
41	4 of 11	W/155.0	75.9 / 4.14	The Cadillac Fairview Corporation Limited 191 Laurier Avenue West Ottawa Ontario K1P 1E7 Ottawa ON	EBR
<p> EBR Registry No: IA04E1622 Ministry Ref No: 7964-66SQBA Notice Type: Instrument Decision Notice Stage: 803008133 Notice Date: October 24, 2006 Proposal Date: November 18, 2004 Year: 2004 Instrument Type: (EPA s. 9) - Approval for discharge into the natural environment other than water (i.e. Air) Off Instrument Name: Posted By: Company Name: The Cadillac Fairview Corporation Limited Site Address: Location Other: Proponent Name: Proponent Address: 20 Queen Street West, 5th Floor, Toronto Ontario, M5H 3R4 Comment Period: URL: </p> <p> Decision Posted: Exception Posted: Section: Act 1: Act 2: Site Location Map: </p>					

Map Key	Number of Records	Direction/ Distance (m)	Elev/Diff (m)	Site	DB
Site Location Details:					
191 Laurier Avenue West Ottawa Ontario K1P 1E7 Ottawa					
41	5 of 11	W/155.0	75.9 / 4.14	The Cadillac Fairview Corporation Limited 191 Laurier Avenue West Ottawa ON M5H 3R4	ECA
Approval No:	3982-6C4NWS			MOE District:	Ottawa
Approval Date:	2005-05-09			City:	
Status:	Revoked and/or Replaced			Longitude:	-75.69615999999999
Record Type:	ECA			Latitude:	45.419906999999995
Link Source:	IDS			Geometry X:	
SWP Area Name:	Rideau Valley			Geometry Y:	
Approval Type:	ECA-AIR				
Project Type:	AIR				
Address:	191 Laurier Avenue West				
Full Address:					
Full PDF Link:	https://www.accessenvironment.ene.gov.on.ca/instruments/9197-6C4LSL-14.pdf				
41	6 of 11	W/155.0	75.9 / 4.14	The Cadillac Fairview Corporation Limited 191 Laurier Ave W Ottawa ON M5H 3R4	ECA
Approval No:	5865-7GSLW4			MOE District:	Ottawa
Approval Date:	2008-08-08			City:	
Status:	Approved			Longitude:	-75.69615999999999
Record Type:	ECA			Latitude:	45.419906999999995
Link Source:	IDS			Geometry X:	
SWP Area Name:	Rideau Valley			Geometry Y:	
Approval Type:	ECA-AIR				
Project Type:	AIR				
Address:	191 Laurier Ave W				
Full Address:					
Full PDF Link:	https://www.accessenvironment.ene.gov.on.ca/instruments/7724-7E8R49-14.pdf				
41	7 of 11	W/155.0	75.9 / 4.14	The Cadillac Fairview Corporation Limited 191 Laurier Avenue West Ottawa ON M5H 3R4	ECA
Approval No:	5570-67XKUY			MOE District:	Ottawa
Approval Date:	2005-04-21			City:	
Status:	Revoked and/or Replaced			Longitude:	-75.69615999999999
Record Type:	ECA			Latitude:	45.419906999999995
Link Source:	IDS			Geometry X:	
SWP Area Name:	Rideau Valley			Geometry Y:	
Approval Type:	ECA-AIR				
Project Type:	AIR				
Address:	191 Laurier Avenue West				
Full Address:					
Full PDF Link:	https://www.accessenvironment.ene.gov.on.ca/instruments/7964-66SQBA-14.pdf				
41	8 of 11	W/155.0	75.9 / 4.14	191 Laurier Avenue West Ottawa ON	EHS
Order No:	20080506019			Nearest Intersection:	
Status:	C			Municipality:	
Report Type:	Custom Report			Client Prov/State:	ON

Map Key	Number of Records	Direction/ Distance (m)	Elev/Diff (m)	Site	DB
Report Date: 5/15/2008 Search Radius (km): 0.25 Date Received: 5/6/2008 X: -75.695442 Previous Site Name: Y: 45.420136 Lot/Building Size: Additional Info Ordered: Fire Insur. Maps And /or Site Plans					
41	9 of 11	W/155.0	75.9 / 4.14	191 Laurier Ave W Ottawa ON K1P1E7	EHS
Order No: 20160607009 Nearest Intersection: Status: C Municipality: Report Type: Standard Report Client Prov/State: ON Report Date: 10-JUN-16 Search Radius (km): .25 Date Received: 07-JUN-16 X: -75.695672 Previous Site Name: Y: 45.420276 Lot/Building Size: Additional Info Ordered:					
41	10 of 11	W/155.0	75.9 / 4.14	CADILLAC FAIRVIEW CORPORATION 191 LAURIER AVENUE WEST P1 LEVEL OTTAWA ON K1P 1E7	GEN
Generator No: ON8230179 PO Box No: Status: Country: Approval Years: 02,03,04,05 Choice of Contact: Contam. Facility: Co Admin: MHSW Facility: Phone No Admin: SIC Code: SIC Description:					
Detail(s)					
Waste Class: 212					
Waste Class Desc: ALIPHATIC SOLVENTS					
Waste Class: 243					
Waste Class Desc: PCB'S					
Waste Class: 145					
Waste Class Desc: PAINT/PIGMENT/COATING RESIDUES					
41	11 of 11	W/155.0	75.9 / 4.14	THE CADILLAC FAIRVIEW 191 LAURIER Avenue West SUITE 2000 OTTAWA ON K1P1E7	NPRI
NPRI ID: 8800000446 Org ID: Other ID: Submit Date: No Other ID: Last Modified: Track ID: Contact ID: Report ID: Cont Type: MED Report Type: Contact Title: Mr. Rpt Type ID: Cont First Name: CHRIS Report Year: 2004 Cont Last Name: PAUL Not-Current Rpt?: Contact Position: Property Manager Yr of Last Filed Rpt: Contact Fax: Fac ID: Contact Ph.: Fac Name: SIR RICHARD SCOTT BUILDING Cont Area Code: 613 Fac Address1: Contact Tel.: 2303501 Fac Address2: Contact Ext.: 0 Fac Postal Zip: Cont Fax Area Cde: 613 Facility Lat: Contact Fax: 2305835					

Map Key	Number of Records	Direction/ Distance (m)	Elev/Diff (m)	Site	DB
Facility Long: DLS (Last Filed Rpt): Facility DLS: Datum: Facility Cmnts: URL: No of Empl.: 3 Parent Co.: No Parent Co.: Pollut Prev Cmnts: Stacks: No of Stacks: Canadian SIC Code (2 digit): Canadian SIC Code: SIC Code Description: American SIC Code: NAICS Code (2 digit): 53 NAICS 2 Description: Real Estate and Rental and Leasing NAICS Code (4 digit): 5311 NAICS 4 Description: Lessors of Real Estate NAICS Code (6 digit): 531120 NAICS 6 Description: Lessors of Non-Residential Buildings (except Mini-Warehouses)				Contact Email: paulc@cadillacfairview.com Latitude: Longitude: UTM Zone: UTM Northing: UTM Easting: Waste Streams: No Streams: Waste Off Sites: No Off Sites: Shutdown: No of Shutdown:	
<u>Substance Release Report</u>					
CAS No: 811-97-2 Report ID: Rpt Period: 2004 Subst Released: HFC-134a Hydrofluorocarbon Air: Water: Land: Total Releases: Units: tonnes					
CAS No: 7446-09-5 Report ID: Rpt Period: 2004 Subst Released: Sulphur dioxide Air: Water: Land: Total Releases: Units: tonnes					
CAS No: 11104-93-1 Report ID: Rpt Period: 2004 Subst Released: Nitrogen oxides (expressed as NO2) Air: Water: Land: Total Releases: Units: tonnes					
42	1 of 23	NNW/157.1	73.9 / 2.08	1092066 Ontario Inc. o/a McKeown Contracting, Percy Pyper Limited, Willy's Roll-offs Ltd. 90 Elgin Street, Bank Street Ottawa ON	CONV
File No: 110343 Crown Brief No: Court Location: Publication City:		Location: Region: Ministry District:			

<i>Map Key</i>	<i>Number of Records</i>	<i>Direction/ Distance (m)</i>	<i>Elev/Diff (m)</i>	<i>Site</i>	<i>DB</i>
----------------	--------------------------	--------------------------------	----------------------	-------------	-----------

Publication Title:

Act:
Act(s):
First Matter:
Second Matter:
Investigation 1:
Investigation 2:
Penalty Imposed:
Description:

Percy Pyper Limited was fined \$10,000 and Willis McKeown, Willy's Roll-offs Ltd. and 1092066 Ontario Inc. o/a McKeown Contracting each received a suspended sentence after being convicted of one violation under the Environmental Protection Act, for failing to comply with a court order. Willis McKeown is the sole Director of Percy Pyper Limited who owns property located on Bank Street in Ottawa. 1092066 Ontario Inc. o/a McKeown Contracting possesses a waste management system approval issued by the ministry to transport waste and Willy's Roll-Offs Ltd. is an Ontario corporation. Mr. McKeown was to remove and dispose of demolition waste from a building located at 90 Elgin Street in Ottawa. It was understood when the contract was awarded to McKeown Contracting that the waste material was to be processed at the Elgin site. The Bank site owned by Percy Pyper Limited has had large amounts of waste deposited on it and has been the subject of numerous prosecutions under Ontario's environmental legislation over the years. As a result and as part of the sentencing, a court order was issued, prohibiting the deposit of any material on the Bank site property. At least 60 loads of waste materials were transported from the Elgin site to a vacant property adjacent to the Bank site. Mr. McKeown had a prior agreement with the owner of the property adjacent to Bank site that he could, if/when necessary, store materials and/or equipment at the vacant property. The Bank site is a property owned by Percy Pyper Limited. There is no fence or other barrier separating the Bank site from the abutting property where the demolition material was being deposited. As a result, some of the demolition material was deposited onto the Bank site property contrary to the court order. Percy Pyper Limited was fined \$10,000 plus a victim fine surcharge of \$2,500 and was given 30 days to pay the fine. Mr. McKeown, Willy's Roll-offs Ltd. and 1092066 Ontario Inc. o/a McKeown Contracting were each given a suspended sentence. A court order was issued that requires the three corporate defendants to carry out a monitoring program at the property over the next two years at a cost of approximately \$60,000 and to provide a report to the ministry.

Background:
URL:

Additional Details

Publication Date:
Count:
Act: EPA
Regulation:
Section:
Act/Regulation/Section: EPA
Date of Offence:
Date of Conviction:
Date Charged: February 10, 2014
Charge Disposition: fine, victim fine surcharge
Fine: \$10,000
Synopsis:

42	2 of 23	NNW/157.1	73.9 / 2.08	GWL Realty Advisors Inc. 90 Elgin Street Ottawa CITY OF OTTAWA ON	EBR
--------------------	---------	-----------	-------------	--	-----

EBR Registry No: 012-3136
Ministry Ref No: 5912-9Q6RNW
Notice Type: Instrument Decision
Notice Stage: 822150035
Notice Date: August 10, 2016
Proposal Date: December 01, 2014
Year: 2014
Instrument Type: (EPA Part II.1-air) - Environmental Compliance Approval (project type: air)
Off Instrument Name:
Posted By:
Company Name: GWL Realty Advisors Inc.
Site Address:
Location Other:
Proponent Name:

Decision Posted:
Exception Posted:
Section:
Act 1:
Act 2:
Site Location Map:

Map Key	Number of Records	Direction/ Distance (m)	Elev/Diff (m)	Site	DB
Proponent Address:		330 University avenue , 300, Toronto Ontario, Canada M5G 1R8			
Comment Period:					
URL:					
Site Location Details:					
90 Elgin Street Ottawa CITY OF OTTAWA					
42	3 of 23	NNW/157.1	73.9 / 2.08	GWL Realty Advisors Inc. 90 Elgin Street Ottawa CITY OF OTTAWA ON	EBR
EBR Registry No:		012-5489		Decision Posted:	
Ministry Ref No:		6092-A3CKM3		Exception Posted:	
Notice Type:		Instrument Decision		Section:	
Notice Stage:		827424530		Act 1:	
Notice Date:		December 18, 2015		Act 2:	
Proposal Date:		October 21, 2015		Site Location Map:	
Year:		2015			
Instrument Type:		(EPA Part II.1-air) - Environmental Compliance Approval (project type: air)			
Off Instrument Name:					
Posted By:					
Company Name:		GWL Realty Advisors Inc.			
Site Address:					
Location Other:					
Proponent Name:					
Proponent Address:		330 University avenue , 300, Toronto Ontario, Canada M5G 1R8			
Comment Period:					
URL:					
Site Location Details:					
90 Elgin Street Ottawa CITY OF OTTAWA					
42	4 of 23	NNW/157.1	73.9 / 2.08	GWL Realty Advisors Inc. 90 Elgin St Ottawa ON M5G 1R8	ECA
Approval No:		7588-A4ERBL		MOE District:	
Approval Date:		2015-12-11		City:	
Status:		Approved		Longitude:	
Record Type:		ECA		Latitude:	
Link Source:		IDS		Geometry X:	
SWP Area Name:					
Approval Type:		ECA-AIR			
Project Type:		AIR			
Address:		90 Elgin St			
Full Address:					
Full PDF Link:		https://www.accessenvironment.ene.gov.on.ca/instruments/6092-A3CKM3-14.pdf			
42	5 of 23	NNW/157.1	73.9 / 2.08	90 Elgin Street Ottawa ON	EHS
Order No:		20100607005		Nearest Intersection:	
Status:		C		Elgin St / Slater St	
Report Type:		Standard Report		Municipality:	
Report Date:		6/15/2010		Ottawa	
Date Received:		6/7/2010		Client Prov/State:	
Previous Site Name:				ON	
				Search Radius (km):	
				0.25	
				X:	
				-75.694181	
				Y:	
				45.422158	

Map Key	Number of Records	Direction/ Distance (m)	Elev/Diff (m)	Site	DB
---------	-------------------	----------------------------	------------------	------	----

Lot/Building Size:
Additional Info Ordered: Fire Insur. Maps and/or Site Plans; Title Searches; Aerial Photos; City Directory; Topographic Maps

42	6 of 23	NNW/157.1	73.9 / 2.08	90 Elgin St Ottawa ON K1P0C6	EHS
--------------------	---------	-----------	-------------	---------------------------------	-----

Order No:	20151002055	Nearest Intersection:	
Status:	C	Municipality:	
Report Type:	Standard Report	Client Prov/State:	ON
Report Date:	09-OCT-15	Search Radius (km):	.25
Date Received:	02-OCT-15	X:	-75.694681
Previous Site Name:		Y:	45.421898
Lot/Building Size:			
Additional Info Ordered:			

42	7 of 23	NNW/157.1	73.9 / 2.08	PUBLIC WORKS CANADA 90 ELGIN STREET LORNE BLDG OTTAWA ON K1A 0M3	GEN
--------------------	---------	-----------	-------------	--	-----

Generator No:	ON0144794	PO Box No:	
Status:		Country:	
Approval Years:	92,93,97	Choice of Contact:	
Contam. Facility:		Co Admin:	
MHSW Facility:		Phone No Admin:	
SIC Code:	8159		
SIC Description:	OTHER GEN. ADMIN.		

Detail(s)

Waste Class:	212
Waste Class Desc:	ALIPHATIC SOLVENTS
Waste Class:	243
Waste Class Desc:	PCB'S
Waste Class:	252
Waste Class Desc:	WASTE OILS & LUBRICANTS

42	8 of 23	NNW/157.1	73.9 / 2.08	GVT. OF CANADA-PUBLIC WORKS 17-747 CANADA LORNE BLDG. 90 ELGIN, OTTAWA LORNE BLDG OTTAWA ON K1A 0M3	GEN
--------------------	---------	-----------	-------------	--	-----

Generator No:	ON0144794	PO Box No:	
Status:		Country:	
Approval Years:	94,96	Choice of Contact:	
Contam. Facility:		Co Admin:	
MHSW Facility:		Phone No Admin:	
SIC Code:	8159		
SIC Description:	OTHER GEN. ADMIN.		

Detail(s)

Waste Class:	212
Waste Class Desc:	ALIPHATIC SOLVENTS
Waste Class:	243
Waste Class Desc:	PCB'S
Waste Class:	252

Map Key	Number of Records	Direction/ Distance (m)	Elev/Diff (m)	Site	DB
Waste Class Desc:		WASTE OILS & LUBRICANTS			
42	9 of 23	NNW/157.1	73.9 / 2.08	GVT. OF CANADA-PUBLIC WORKS 17-747 CANADA LORNE BLDG. 90 ELGIN, OTTAWA C/O 140 PROMENADE DU PORTAGE PHASE IV OTTAWA ON K1A 0M3	GEN
Generator No:	ON0144794			PO Box No:	
Status:				Country:	
Approval Years:	95			Choice of Contact:	
Contam. Facility:				Co Admin:	
MHSW Facility:				Phone No Admin:	
SIC Code:	8159				
SIC Description:	OTHER GEN. ADMIN.				
<u>Detail(s)</u>					
Waste Class:	212				
Waste Class Desc:	ALIPHATIC SOLVENTS				
Waste Class:	243				
Waste Class Desc:	PCB'S				
Waste Class:	252				
Waste Class Desc:	WASTE OILS & LUBRICANTS				
42	10 of 23	NNW/157.1	73.9 / 2.08	PUBLIC WORKS & GOVERNMENT SERVICES CAN. 90 ELGIN STREET LORNE BUILDING OTTAWA ON K1A 0M3	GEN
Generator No:	ON0144794			PO Box No:	
Status:				Country:	
Approval Years:	98,99,00,01			Choice of Contact:	
Contam. Facility:				Co Admin:	
MHSW Facility:				Phone No Admin:	
SIC Code:	8159				
SIC Description:	OTHER GEN. ADMIN.				
<u>Detail(s)</u>					
Waste Class:	212				
Waste Class Desc:	ALIPHATIC SOLVENTS				
Waste Class:	243				
Waste Class Desc:	PCB'S				
Waste Class:	252				
Waste Class Desc:	WASTE OILS & LUBRICANTS				
42	11 of 23	NNW/157.1	73.9 / 2.08	BROOKFIELD LEPAGE JOHNSON CONTROLS LORNE BUILDING 90 ELGIN STREET OTTAWA ON	GEN
Generator No:	ON0554830			PO Box No:	
Status:				Country:	
Approval Years:	99,00,01			Choice of Contact:	
Contam. Facility:				Co Admin:	
MHSW Facility:				Phone No Admin:	
SIC Code:	7512				
SIC Description:	NON-RES. BLDG. OPER.				

Map Key	Number of Records	Direction/ Distance (m)	Elev/Diff (m)	Site	DB
<u>Detail(s)</u>					
Waste Class:		251			
Waste Class Desc:		OIL SKIMMINGS & SLUDGES			
Waste Class:		252			
Waste Class Desc:		WASTE OILS & LUBRICANTS			
Waste Class:		122			
Waste Class Desc:		ALKALINE WASTES - OTHER METALS			
Waste Class:		145			
Waste Class Desc:		PAINT/PIGMENT/COATING RESIDUES			
Waste Class:		146			
Waste Class Desc:		OTHER SPECIFIED INORGANICS			
Waste Class:		212			
Waste Class Desc:		ALIPHATIC SOLVENTS			
Waste Class:		213			
Waste Class Desc:		PETROLEUM DISTILLATES			

<u>42</u>	12 of 23	NNW/157.1	73.9 / 2.08	FEDERAL COURT OF CANADA 90 ELGIN STREET, 6TH FLOOR ROOM 601 OTTAWA ON K1A 0H9	GEN
Generator No:	ON2147900			PO Box No:	
Status:				Country:	
Approval Years:	96,97,98,99,00,01			Choice of Contact:	
Contam. Facility:				Co Admin:	
MHSW Facility:				Phone No Admin:	
SIC Code:	8121				
SIC Description:	COURTS OF LAW				

<u>Detail(s)</u>					
Waste Class:		122			
Waste Class Desc:		ALKALINE WASTES - OTHER METALS			

<u>42</u>	13 of 23	NNW/157.1	73.9 / 2.08	Public Works and Government Services Canada 90 ELGIN STREET OTTAWA ON	GEN
Generator No:	ON0554830			PO Box No:	
Status:				Country:	
Approval Years:	03,04,06			Choice of Contact:	
Contam. Facility:				Co Admin:	
MHSW Facility:				Phone No Admin:	
SIC Code:	911910				
SIC Description:	Other Fed. Government Public Administration				

<u>Detail(s)</u>					
Waste Class:		112			
Waste Class Desc:		ACID WASTE - HEAVY METALS			
Waste Class:		146			
Waste Class Desc:		OTHER SPECIFIED INORGANICS			
Waste Class:		148			
Waste Class Desc:		INORGANIC LABORATORY CHEMICALS			

Map Key	Number of Records	Direction/ Distance (m)	Elev/Diff (m)	Site	DB
Waste Class:		212			
Waste Class Desc:		ALIPHATIC SOLVENTS			
Waste Class:		213			
Waste Class Desc:		PETROLEUM DISTILLATES			
Waste Class:		243			
Waste Class Desc:		PCB'S			
Waste Class:		251			
Waste Class Desc:		OIL SKIMMINGS & SLUDGES			
Waste Class:		252			
Waste Class Desc:		WASTE OILS & LUBRICANTS			
Waste Class:		263			
Waste Class Desc:		ORGANIC LABORATORY CHEMICALS			
Waste Class:		331			
Waste Class Desc:		WASTE COMPRESSED GASES			
Waste Class:		121			
Waste Class Desc:		ALKALINE WASTES - HEAVY METALS			
Waste Class:		122			
Waste Class Desc:		ALKALINE WASTES - OTHER METALS			
Waste Class:		145			
Waste Class Desc:		PAINT/PIGMENT/COATING RESIDUES			

[42](#) 14 of 23 **NNW/157.1** **73.9 / 2.08** **Public Works and Government Services Canada** GEN
90 ELGIN STREET
OTTAWA ON

Generator No: ON0554830 **PO Box No:**
Status:
Approval Years: 2009 **Country:**
Contam. Facility:
MHSW Facility:
SIC Code: 911910 **Choice of Contact:**
SIC Description: Other Federal Government Public Administration **Co Admin:**
Phone No Admin:

Detail(s)

Waste Class: 112
Waste Class Desc: ACID WASTE - HEAVY METALS

Waste Class: 148
Waste Class Desc: INORGANIC LABORATORY CHEMICALS

Waste Class: 212
Waste Class Desc: ALIPHATIC SOLVENTS

Waste Class: 213
Waste Class Desc: PETROLEUM DISTILLATES

Waste Class: 243
Waste Class Desc: PCBS

Waste Class: 251
Waste Class Desc: OIL SKIMMINGS & SLUDGES

Waste Class: 252

Map Key	Number of Records	Direction/ Distance (m)	Elev/Diff (m)	Site	DB
Waste Class Desc:		WASTE OILS & LUBRICANTS			
Waste Class:		263			
Waste Class Desc:		ORGANIC LABORATORY CHEMICALS			
Waste Class:		331			
Waste Class Desc:		WASTE COMPRESSED GASES			
Waste Class:		121			
Waste Class Desc:		ALKALINE WASTES - HEAVY METALS			
Waste Class:		145			
Waste Class Desc:		PAINT/PIGMENT/COATING RESIDUES			
Waste Class:		146			
Waste Class Desc:		OTHER SPECIFIED INORGANICS			

<u>42</u>	15 of 23	NNW/157.1	73.9 / 2.08	Public Works and Government Services Canada 90 ELGIN STREET OTTAWA ON	GEN
Generator No:	ON0554830			PO Box No:	
Status:				Country:	
Approval Years:	2010			Choice of Contact:	
Contam. Facility:				Co Admin:	
MHSW Facility:				Phone No Admin:	
SIC Code:	911910				
SIC Description:	Other Federal Government Public Administration				

Detail(s)

Waste Class:	212				
Waste Class Desc:	ALIPHATIC SOLVENTS				
Waste Class:	145				
Waste Class Desc:	PAINT/PIGMENT/COATING RESIDUES				
Waste Class:	112				
Waste Class Desc:	ACID WASTE - HEAVY METALS				
Waste Class:	146				
Waste Class Desc:	OTHER SPECIFIED INORGANICS				
Waste Class:	213				
Waste Class Desc:	PETROLEUM DISTILLATES				
Waste Class:	251				
Waste Class Desc:	OIL SKIMMINGS & SLUDGES				
Waste Class:	331				
Waste Class Desc:	WASTE COMPRESSED GASES				
Waste Class:	263				
Waste Class Desc:	ORGANIC LABORATORY CHEMICALS				
Waste Class:	243				
Waste Class Desc:	PCBS				
Waste Class:	121				
Waste Class Desc:	ALKALINE WASTES - HEAVY METALS				
Waste Class:	148				
Waste Class Desc:	INORGANIC LABORATORY CHEMICALS				

Map Key	Number of Records	Direction/ Distance (m)	Elev/Diff (m)	Site	DB
Waste Class:		252			
Waste Class Desc:		WASTE OILS & LUBRICANTS			
42	16 of 23	NNW/157.1	73.9 / 2.08	Latcon (2009) Ltd. 90 Elgin St Ottawa ON	GEN
Generator No:	ON6282628			PO Box No:	
Status:				Country:	
Approval Years:	2011			Choice of Contact:	
Contam. Facility:				Co Admin:	
MHSW Facility:				Phone No Admin:	
SIC Code:	236210				
SIC Description:					
42	17 of 23	NNW/157.1	73.9 / 2.08	Latcon (2009) Ltd. 90 Elgin St Ottawa ON	GEN
Generator No:	ON6282628			PO Box No:	
Status:				Country:	
Approval Years:	2012			Choice of Contact:	
Contam. Facility:				Co Admin:	
MHSW Facility:				Phone No Admin:	
SIC Code:	236210				
SIC Description:	Industrial Building and Structure Construction				
42	18 of 23	NNW/157.1	73.9 / 2.08	Public Works and Government Services Canada 90 ELGIN STREET OTTAWA ON	GEN
Generator No:	ON0554830			PO Box No:	
Status:				Country:	
Approval Years:	2012			Choice of Contact:	
Contam. Facility:				Co Admin:	
MHSW Facility:				Phone No Admin:	
SIC Code:	911910				
SIC Description:	Other Federal Government Public Administration				
Detail(s)					
Waste Class:	212				
Waste Class Desc:	ALIPHATIC SOLVENTS				
Waste Class:	263				
Waste Class Desc:	ORGANIC LABORATORY CHEMICALS				
Waste Class:	252				
Waste Class Desc:	WASTE OILS & LUBRICANTS				
Waste Class:	145				
Waste Class Desc:	PAINT/PIGMENT/COATING RESIDUES				
Waste Class:	112				
Waste Class Desc:	ACID WASTE - HEAVY METALS				
Waste Class:	121				
Waste Class Desc:	ALKALINE WASTES - HEAVY METALS				
Waste Class:	148				
Waste Class Desc:	INORGANIC LABORATORY CHEMICALS				
Waste Class:	146				

Map Key	Number of Records	Direction/ Distance (m)	Elev/Diff (m)	Site	DB
Waste Class Desc:		OTHER SPECIFIED INORGANICS			
Waste Class:		213			
Waste Class Desc:		PETROLEUM DISTILLATES			
Waste Class:		331			
Waste Class Desc:		WASTE COMPRESSED GASES			
Waste Class:		251			
Waste Class Desc:		OIL SKIMMINGS & SLUDGES			
Waste Class:		243			
Waste Class Desc:		PCBS			
42	19 of 23	NNW/157.1	73.9 / 2.08	Public Works and Government Services Canada Environmental Services 90 ELGIN STREET OTTAWA ON K1A 0S5	GEN
Generator No:		ON0554830		PO Box No:	
Status:		Registered		Country: Canada	
Approval Years:		As of Dec 2017		Choice of Contact:	
Contam. Facility:				Co Admin:	
MHSW Facility:				Phone No Admin:	
SIC Code:					
SIC Description:					
<u>Detail(s)</u>					
Waste Class:		112 C			
Waste Class Desc:		Acid solutions - containing heavy metals			
Waste Class:		212 L			
Waste Class Desc:		Aliphatic solvents and residues			
Waste Class:		146 T			
Waste Class Desc:		Other specified inorganic sludges, slurries or solids			
Waste Class:		251 L			
Waste Class Desc:		Waste oils/sludges (petroleum based)			
Waste Class:		146 R			
Waste Class Desc:		Other specified inorganic sludges, slurries or solids			
Waste Class:		252 L			
Waste Class Desc:		Waste crankcase oils and lubricants			
Waste Class:		331 I			
Waste Class Desc:		Waste compressed gases including cylinders			
Waste Class:		213 I			
Waste Class Desc:		Petroleum distillates			
Waste Class:		121 C			
Waste Class Desc:		Alkaline slutions - containing heavy metals			
Waste Class:		145 I			
Waste Class Desc:		Wastes from the use of pigments, coatings and paints			
42	20 of 23	NNW/157.1	73.9 / 2.08	The Great-West Life Assurance Company 90 Elgin Street Level 00, Ste 055 Ottawa ON K1P 0C6	GEN

Map Key	Number of Records	Direction/ Distance (m)	Elev/Diff (m)	Site	DB
Generator No: ON5338360 Status: Registered Approval Years: As of Dec 2018 Contam. Facility: MHSW Facility: SIC Code: SIC Description:					
PO Box No: Country: Canada Choice of Contact: Co Admin: Phone No Admin:					
Detail(s)					
Waste Class: 145 L Waste Class Desc: Wastes from the use of pigments, coatings and paints					
Waste Class: 252 L Waste Class Desc: Waste crankcase oils and lubricants					
42	21 of 23	NNW/157.1	73.9 / 2.08	The Great-West Life Assurance Company 90 Elgin Street Level 00, Ste 055 Ottawa ON K1P 0C6	GEN
Generator No: ON5338360 Status: Registered Approval Years: As of Jul 2019 Contam. Facility: MHSW Facility: SIC Code: SIC Description:					
PO Box No: Country: Canada Choice of Contact: Co Admin: Phone No Admin:					
Detail(s)					
Waste Class: 145 L Waste Class Desc: Wastes from the use of pigments, coatings and paints					
Waste Class: 252 L Waste Class Desc: Waste crankcase oils and lubricants					
42	22 of 23	NNW/157.1	73.9 / 2.08	SNC-Lavalin ProFac Facilities Management SNC Lavalin,90 Elgin Street<UNOFFICIAL> Ottawa ON	SPL
Ref No: 7182-7JKSM4 Site No: Incident Dt: Year: Incident Cause: Incident Event: Contaminant Code: 44 Contaminant Name: SEWAGE,RAW UNCHLORINATED Contaminant Limit 1: Contam Limit Freq 1: Contaminant UN No 1: Environment Impact: Not Anticipated Nature of Impact: Receiving Medium: Receiving Env: MOE Response: Referral to others Dt MOE Arvl on Scn: MOE Reported Dt: 9/17/2008 Dt Document Closed: 11/25/2008 Incident Reason: Site Name: SNC Lavalin,90 Elgin Street<UNOFFICIAL> Site County/District: Site Geo Ref Meth:					
Discharger Report: Material Group: Health/Env Conseq: Client Type: Sector Type: Agency Involved: Nearest Watercourse: Site Address: Site District Office: Ottawa Site Postal Code: Site Region: Site Municipality: Ottawa Site Lot: Site Conc: Northing: Easting: Site Geo Ref Accu: Site Map Datum: SAC Action Class: Watercourse Spills Source Type:					

Map Key	Number of Records	Direction/ Distance (m)	Elev/Diff (m)	Site	DB
Incident Summary:		SNC Lavalin-115 L Raw Sewage to Floor Drain.			
Contaminant Qty:		115 L			
42	23 of 23	NNW/157.1	73.9 / 2.08	90 Elgin Street, Ottawa Ottawa ON	SPL
Ref No:	4283-ATW3PR			Discharger Report:	
Site No:	NA			Material Group:	
Incident Dt:	2017/12/09			Health/Env Conseq:	2 - Minor Environment
Year:				Client Type:	
Incident Cause:				Sector Type:	Miscellaneous Industrial
Incident Event:	Collision/Accident			Agency Involved:	
Contaminant Code:	27			Nearest Watercourse:	
Contaminant Name:	COOLANT N.O.S.			Site Address:	90 Elgin Street, Ottawa
Contaminant Limit 1:				Site District Office:	Ottawa
Contam Limit Freq 1:				Site Postal Code:	
Contaminant UN No 1:	n/a			Site Region:	Eastern
Environment Impact:				Site Municipality:	Ottawa
Nature of Impact:				Site Lot:	
Receiving Medium:				Site Conc:	
Receiving Env:	Land; Surface Water; Source Water Zone			Northing:	5029961.38
MOE Response:	No			Easting:	445781.03
Dt MOE Arvl on Scn:				Site Geo Ref Accu:	
MOE Reported Dt:	2017/12/09			Site Map Datum:	
Dt Document Closed:				SAC Action Class:	Watercourse Spills
Incident Reason:	Unknown / N/A			Source Type:	Motor Vehicle
Site Name:	90 Elgin Street, Ottawa<UNOFFICIAL>				
Site County/District:					
Site Geo Ref Meth:					
Incident Summary:	OC Transpo: 20-30L Coolant, cb				
Contaminant Qty:	30 L				
43	1 of 1	SSW/159.1	74.9 / 3.08	Metcalfe St. Chiropractic and Wellness Centre 164 Metcalfe St. Ottawa ON K2P 1P2	GEN
Generator No:	ON7731419			PO Box No:	
Status:				Country:	
Approval Years:	06,07,08			Choice of Contact:	
Contam. Facility:				Co Admin:	
MHSW Facility:				Phone No Admin:	
SIC Code:	621390				
SIC Description:	Offices of All Other Health Practitioners				
Detail(s)					
Waste Class:	264				
Waste Class Desc:	PHOTOPROCESSING WASTES				
44	1 of 2	WSW/160.1	75.9 / 4.12	OTTAWA CHEMISTS 29-553 192 LAURIER AVENUE WEST OTTAWA ON K1P 5J8	GEN
Generator No:	ON1489900			PO Box No:	
Status:				Country:	
Approval Years:	92,93,94,95,96,97,98			Choice of Contact:	
Contam. Facility:				Co Admin:	
MHSW Facility:				Phone No Admin:	
SIC Code:	3741				
SIC Description:	PHARM./MEDICAL IND.				

<i>Map Key</i>	<i>Number of Records</i>	<i>Direction/ Distance (m)</i>	<i>Elev/Diff (m)</i>	<i>Site</i>	<i>DB</i>
<u>Detail(s)</u>					
Waste Class:		112			
Waste Class Desc:		ACID WASTE - HEAVY METALS			
Waste Class:		263			
Waste Class Desc:		ORGANIC LABORATORY CHEMICALS			
Waste Class:		267			
Waste Class Desc:		ORGANIC ACIDS			
Waste Class:		113			
Waste Class Desc:		ACID WASTE - OTHER METALS			
Waste Class:		114			
Waste Class Desc:		OTHER INORGANIC ACID WASTES			
Waste Class:		121			
Waste Class Desc:		ALKALINE WASTES - HEAVY METALS			
Waste Class:		122			
Waste Class Desc:		ALKALINE WASTES - OTHER METALS			
Waste Class:		123			
Waste Class Desc:		ALKALINE PHOSPHATES			
Waste Class:		148			
Waste Class Desc:		INORGANIC LABORATORY CHEMICALS			
Waste Class:		211			
Waste Class Desc:		AROMATIC SOLVENTS			
Waste Class:		212			
Waste Class Desc:		ALIPHATIC SOLVENTS			
Waste Class:		213			
Waste Class Desc:		PETROLEUM DISTILLATES			
Waste Class:		241			
Waste Class Desc:		HALOGENATED SOLVENTS			
Waste Class:		261			
Waste Class Desc:		PHARMACEUTICALS			

44	2 of 2	WSW/160.1	75.9 / 4.12	OTTAWA CHEMISTS 192 LAURIER AVENUE WEST OTTAWA ON K1P 5J8	GEN
--------------------	--------	------------------	--------------------	--	------------

Generator No:	ON1489900	PO Box No:	
Status:		Country:	
Approval Years:	99,00,01	Choice of Contact:	
Contam. Facility:		Co Admin:	
MHSW Facility:		Phone No Admin:	
SIC Code:	3741		
SIC Description:	PHARM./MEDICAL IND.		

Detail(s)

Waste Class:	112
Waste Class Desc:	ACID WASTE - HEAVY METALS
Waste Class:	113
Waste Class Desc:	ACID WASTE - OTHER METALS

Map Key	Number of Records	Direction/ Distance (m)	Elev/Diff (m)	Site	DB
Waste Class:		114			
Waste Class Desc:		OTHER INORGANIC ACID WASTES			
Waste Class:		121			
Waste Class Desc:		ALKALINE WASTES - HEAVY METALS			
Waste Class:		122			
Waste Class Desc:		ALKALINE WASTES - OTHER METALS			
Waste Class:		123			
Waste Class Desc:		ALKALINE PHOSPHATES			
Waste Class:		148			
Waste Class Desc:		INORGANIC LABORATORY CHEMICALS			
Waste Class:		211			
Waste Class Desc:		AROMATIC SOLVENTS			
Waste Class:		212			
Waste Class Desc:		ALIPHATIC SOLVENTS			
Waste Class:		213			
Waste Class Desc:		PETROLEUM DISTILLATES			
Waste Class:		241			
Waste Class Desc:		HALOGENATED SOLVENTS			
Waste Class:		261			
Waste Class Desc:		PHARMACEUTICALS			
Waste Class:		263			
Waste Class Desc:		ORGANIC LABORATORY CHEMICALS			
Waste Class:		267			
Waste Class Desc:		ORGANIC ACIDS			

45	1 of 6	SE/162.1	71.8 / 0.05	ARNON DEVELOPMENT CORPORATION LIMITED 180 ELGIN STREET OTTAWA ON K2P 2K3	GEN
Generator No:	ON9098579			PO Box No:	
Status:				Country:	
Approval Years:	02,03,04,05			Choice of Contact:	
Contam. Facility:				Co Admin:	
MHSW Facility:				Phone No Admin:	
SIC Code:					
SIC Description:					
Detail(s)					
Waste Class:		212			
Waste Class Desc:		ALIPHATIC SOLVENTS			

45	2 of 6	SE/162.1	71.8 / 0.05	RON Engineering 180 Elgin Street Ottawa ON	GEN
Generator No:	ON3609934			PO Box No:	
Status:				Country:	
Approval Years:	2011			Choice of Contact:	
Contam. Facility:				Co Admin:	

Map Key	Number of Records	Direction/ Distance (m)	Elev/Diff (m)	Site	DB
MHSW Facility: SIC Code: 236210, 236110 SIC Description:				Phone No Admin:	
45	3 of 6	SE/162.1	71.8 / 0.05	Arnon Development Corp Ltd. 180 Elgin Street Ottawa ON K2P 2K3	GEN
Generator No: ON6032676 Status: Registered Approval Years: As of Dec 2018 Contam. Facility: MHSW Facility: SIC Code: SIC Description:				PO Box No: Country: Canada Choice of Contact: Co Admin: Phone No Admin:	
<u>Detail(s)</u>					
Waste Class: 243 D Waste Class Desc: PCB					
45	4 of 6	SE/162.1	71.8 / 0.05	Arnon Development Corp Ltd. 180 Elgin Street Ottawa ON K2P 2K3	GEN
Generator No: ON6032676 Status: Registered Approval Years: As of Jul 2019 Contam. Facility: MHSW Facility: SIC Code: SIC Description:				PO Box No: Country: Canada Choice of Contact: Co Admin: Phone No Admin:	
<u>Detail(s)</u>					
Waste Class: 243 D Waste Class Desc: PCB					
45	5 of 6	SE/162.1	71.8 / 0.05	Summit: The Business Of Public 180 Elgin St Suite 800 Ottawa ON K2P 2K3	SCT
Established: 1998 Plant Size (ft²): Employment: 6					
<u>--Details--</u> Description: Periodical Publishers SIC/NAICS Code: 511120					
45	6 of 6	SE/162.1	71.8 / 0.05	The Canadian Academy of Eng 180 Elgin St Suite 1402 Ottawa ON K2P 2K3	SCT
Established: 01-DEC-87 Plant Size (ft²): Employment:					

Map Key	Number of Records	Direction/ Distance (m)	Elev/Diff (m)	Site	DB
--Details--					
Description:		Business Associations			
SIC/NAICS Code:		813910			
46	1 of 6	SW/163.5	75.9 / 4.12	NASSAR DIVERSIFIED LTD. 200 LAURIER AVENUE WEST OTTAWA CITY ON	CA
Certificate #:		8-4076-87-			
Application Year:		87			
Issue Date:		1/8/1988			
Approval Type:		Industrial air			
Status:		Cancelled			
Application Type:					
Client Name:					
Client Address:					
Client City:					
Client Postal Code:					
Project Description:		RESTAURANT EXHAUST			
Contaminants:		Odour/Fumes			
Emission Control:		No Controls			
46	2 of 6	SW/163.5	75.9 / 4.12	GILLIN ENGINEERING AND CONSTRUCTION LIMITED 200 LAURIER AVE W OTTAWA ON K1P 6M7	EASR
Approval No:		R-002-2596389741		SWP Area Name: Rideau Valley	
Status:		REGISTERED		MOE District: Ottawa	
Date:		2016-05-20		Municipality: OTTAWA	
Record Type:		EASR		Latitude: 45.41972222	
Link Source:		MOFA		Longitude: -75.69555556	
Project Type:		Standby Power System		Geometry X:	
Full Address:				Geometry Y:	
Approval Type:		EASR-Standby Power System			
Full PDF Link:		http://www.accessenvironment.ene.gov.on.ca/AEWeb/ae/ViewDocument.action?documentRefID=2021896			
46	3 of 6	SW/163.5	75.9 / 4.12	KIDINKS HOLDINGS INC 200 LAURIER AVENUE WEST OTTAWA ON K1P 6M7	GEN
Generator No:		ON5330066		PO Box No:	
Status:				Country:	
Approval Years:		2011		Choice of Contact:	
Contam. Facility:				Co Admin:	
MHSW Facility:				Phone No Admin:	
SIC Code:		531310			
SIC Description:					
46	4 of 6	SW/163.5	75.9 / 4.12	KIDINKS HOLDINGS INC 200 LAURIER AVENUE WEST OTTAWA ON K1P 6M7	GEN
Generator No:		ON5330066		PO Box No:	
Status:				Country:	
Approval Years:		2012		Choice of Contact:	
Contam. Facility:				Co Admin:	
MHSW Facility:				Phone No Admin:	
SIC Code:		531310			
SIC Description:		Real Estate Property Managers			

Map Key	Number of Records	Direction/ Distance (m)	Elev/Diff (m)	Site	DB
46	5 of 6	SW/163.5	75.9 / 4.12	KIDINKS HOLDINGS INC. 200 LAURIER AVENUE WEST OTTAWA ON K1P 6M7	GEN
Generator No:	ON6376366			PO Box No:	
Status:				Country:	Canada
Approval Years:	2016			Choice of Contact:	CO_OFFICIAL
Contam. Facility:	No			Co Admin:	
MHSW Facility:	No			Phone No Admin:	
SIC Code:	551113				
SIC Description:	HOLDING COMPANIES				
<u>Detail(s)</u>					
Waste Class:	146				
Waste Class Desc:	OTHER SPECIFIED INORGANICS				
46	6 of 6	SW/163.5	75.9 / 4.12	Kidinks Holdings Inc. 200 Laurier Ave West Ottawa ON K1N 7N3	GEN
Generator No:	ON3534044			PO Box No:	
Status:	Registered			Country:	Canada
Approval Years:	As of Dec 2017			Choice of Contact:	
Contam. Facility:				Co Admin:	
MHSW Facility:				Phone No Admin:	
SIC Code:					
SIC Description:					
<u>Detail(s)</u>					
Waste Class:	252 L				
Waste Class Desc:	Waste crankcase oils and lubricants				
Waste Class:	212 L				
Waste Class Desc:	Aliphatic solvents and residues				
47	1 of 1	NE/163.8	70.3 / -1.46	Ottawa ON	WWIS
Well ID:	7221222			Data Entry Status:	
Construction Date:				Data Src:	
Primary Water Use:	Monitoring and Test Hole			Date Received:	5/30/2014
Sec. Water Use:	0			Selected Flag:	Yes
Final Well Status:	0			Abandonment Rec:	
Water Type:				Contractor:	7241
Casing Material:				Form Version:	7
Audit No:	Z186838			Owner:	
Tag:	A163014			Street Name:	CONFEDERATION PARK
Construction Method:				County:	OTTAWA-CARLETON
Elevation (m):				Municipality:	NEPEAN TOWNSHIP
Elevation Reliability:				Site Info:	
Depth to Bedrock:				Lot:	
Well Depth:				Concession:	
Overburden/Bedrock:				Concession Name:	
Pump Rate:				Easting NAD83:	
Static Water Level:				Northing NAD83:	
Flowing (Y/N):				Zone:	
Flow Rate:				UTM Reliability:	
Clear/Cloudy:					

Map Key	Number of Records	Direction/ Distance (m)	Elev/Diff (m)	Site	DB
<u>Bore Hole Information</u>					
Bore Hole ID:	1004796530			Elevation:	66.381973
DP2BR:				Elevrc:	
Spatial Status:				Zone:	18
Code OB:				East83:	445835
Code OB Desc:				North83:	5030021
Open Hole:				Org CS:	UTM83
Cluster Kind:				UTMRC:	4
Date Completed:	4/15/2014			UTMRC Desc:	margin of error : 30 m - 100 m
Remarks:				Location Method:	wwr
Elevrc Desc:					
Location Source Date:					
Improvement Location Source:					
Improvement Location Method:					
Source Revision Comment:					
Supplier Comment:					
<u>Overburden and Bedrock</u>					
<u>Materials Interval</u>					
Formation ID:	1005158477				
Layer:	2				
Color:	2				
General Color:	GREY				
Mat1:	05				
Most Common Material:	CLAY				
Mat2:	06				
Other Materials:	SILT				
Mat3:	85				
Other Materials:	SOFT				
Formation Top Depth:	2.44				
Formation End Depth:	3.66				
Formation End Depth UOM:	m				
<u>Overburden and Bedrock</u>					
<u>Materials Interval</u>					
Formation ID:	1005158478				
Layer:	3				
Color:	2				
General Color:	GREY				
Mat1:	05				
Most Common Material:	CLAY				
Mat2:	06				
Other Materials:	SILT				
Mat3:	85				
Other Materials:	SOFT				
Formation Top Depth:	3.66				
Formation End Depth:	8.73				
Formation End Depth UOM:	m				
<u>Overburden and Bedrock</u>					
<u>Materials Interval</u>					
Formation ID:	1005158476				
Layer:	1				
Color:	6				
General Color:	BROWN				
Mat1:	01				
Most Common Material:	FILL				
Mat2:					

Map Key	Number of Records	Direction/ Distance (m)	Elev/Diff (m)	Site	DB
Other Materials:					
Mat3:		73			
Other Materials:		HARD			
Formation Top Depth:		0			
Formation End Depth:		2.44			
Formation End Depth UOM:		m			
 <u>Annular Space/Abandonment Sealing Record</u>					
Plug ID:		1005158486			
Layer:		1			
Plug From:		0			
Plug To:		0.31			
Plug Depth UOM:		m			
 <u>Annular Space/Abandonment Sealing Record</u>					
Plug ID:		1005158488			
Layer:		3			
Plug From:		3.35			
Plug To:		8.23			
Plug Depth UOM:		m			
 <u>Annular Space/Abandonment Sealing Record</u>					
Plug ID:		1005158487			
Layer:		2			
Plug From:		0.31			
Plug To:		3.35			
Plug Depth UOM:		m			
 <u>Method of Construction & Well Use</u>					
Method Construction ID:					
Method Construction Code:		2			
Method Construction:		Rotary (Convent.)			
Other Method Construction:					
 <u>Pipe Information</u>					
Pipe ID:		1005158475			
Casing No:		0			
Comment:					
Alt Name:					
 <u>Construction Record - Casing</u>					
Casing ID:		1005158481			
Layer:		1			
Material:		5			
Open Hole or Material:		PLASTIC			
Depth From:		0			
Depth To:		3.66			
Casing Diameter:		5.2			
Casing Diameter UOM:		cm			
Casing Depth UOM:		m			

Map Key	Number of Records	Direction/ Distance (m)	Elev/Diff (m)	Site	DB
---------	-------------------	-------------------------	---------------	------	----

Construction Record - Screen

Screen ID: 1005158482
Layer: 1
Slot: 10
Screen Top Depth: 3.66
Screen End Depth: 8.13
Screen Material: 5
Screen Depth UOM: m
Screen Diameter UOM: cm
Screen Diameter: 6.03

Hole Diameter

Hole ID: 1005158479
Diameter: 10.92
Depth From: 0
Depth To: 8.73
Hole Depth UOM: m
Hole Diameter UOM: cm

[48](#) 1 of 1 **SE/167.2** **71.8 / 0.05** **ON** **BORE**

Borehole ID: 613363 OGF ID: 215514661 Status: Type: Borehole Use: Completion Date: 1900 Static Water Level: 14.3 Primary Water Use: Sec. Water Use: Total Depth m: -999 Depth Ref: Ground Surface Depth Elev: Drill Method: Orig Ground Elev m: 71.2 Elev Reliabil Note: DEM Ground Elev m: 70.8 Concession: Location D: Survey D: Comments:	Inclin FLG: No SP Status: Initial Entry Surv Elev: No Piezometer: No Primary Name: Municipality: Lot: Township: Latitude DD: 45.419463 Longitude DD: -75.692365 UTM Zone: 18 Easting: 445831 Northing: 5029782 Location Accuracy: Accuracy: Not Applicable
---	---

Borehole Geology Stratum

Geology Stratum ID: 218394807 Top Depth: 1.8 Bottom Depth: 3 Material Color: Grey Material 1: Clay Material 2: Material 3: Material 4: Gsc Material Description: Stratum Description: CLAY, GREY, FIRM.	Mat Consistency: Firm Material Moisture: Material Texture: Non Geo Mat Type: Geologic Formation: Geologic Group: Geologic Period: Depositional Gen:
Geology Stratum ID: 218394804 Top Depth: 0 Bottom Depth: .6 Material Color:	Mat Consistency: Material Moisture: Material Texture: Non Geo Mat Type:

Map Key	Number of Records	Direction/ Distance (m)	Elev/Diff (m)	Site	DB
Material 1: Material 2: Material 3: Material 4: Gsc Material Description: Stratum Description:	Fill			Geologic Formation: Geologic Group: Geologic Period: Depositional Gen:	fill
Geology Stratum ID: Top Depth: Bottom Depth: Material Color: Material 1: Material 2: Material 3: Material 4: Gsc Material Description: Stratum Description:	218394805 .6 1.2 Sand			Mat Consistency: Material Moisture: Material Texture: Non Geo Mat Type: Geologic Formation: Geologic Group: Geologic Period: Depositional Gen:	
Geology Stratum ID: Top Depth: Bottom Depth: Material Color: Material 1: Material 2: Material 3: Material 4: Gsc Material Description: Stratum Description:	218394809 3.7 13.7 Grey Clay			Mat Consistency: Material Moisture: Material Texture: Non Geo Mat Type: Geologic Formation: Geologic Group: Geologic Period: Depositional Gen:	Soft
Geology Stratum ID: Top Depth: Bottom Depth: Material Color: Material 1: Material 2: Material 3: Material 4: Gsc Material Description: Stratum Description:	218394812 18.7 Sand Silt			Mat Consistency: Material Moisture: Material Texture: Non Geo Mat Type: Geologic Formation: Geologic Group: Geologic Period: Depositional Gen:	Compact
Geology Stratum ID: Top Depth: Bottom Depth: Material Color: Material 1: Material 2: Material 3: Material 4: Gsc Material Description: Stratum Description:	218394808 3 3.7 Grey Clay			Mat Consistency: Material Moisture: Material Texture: Non Geo Mat Type: Geologic Formation: Geologic Group: Geologic Period: Depositional Gen:	Soft
Geology Stratum ID: Top Depth: Bottom Depth: Material Color: Material 1: Material 2: Material 3: Material 4: Gsc Material Description: Stratum Description:	218394810 13.7 17.1 Grey Clay Silt			Mat Consistency: Material Moisture: Material Texture: Non Geo Mat Type: Geologic Formation: Geologic Group: Geologic Period: Depositional Gen:	
Geology Stratum ID: Top Depth: Bottom Depth:	218394811 17.1 18.7			Mat Consistency: Material Moisture: Material Texture:	Firm

SAND,SILT. COMPACT. ROCK. 00000 008 00100 014 00115 010 00175 008 00200 011 **Note: Many records provided by the department have a truncated [Stratum Description] field.

Map Key	Number of Records	Direction/ Distance (m)	Elev/Diff (m)	Site	DB
Material Color:					
Material 1:	Sand			Non Geo Mat Type:	
Material 2:	Silt			Geologic Formation:	
Material 3:				Geologic Group:	
Material 4:				Geologic Period:	
Gsc Material Description:				Depositional Gen:	
Stratum Description:	SAND,SILT. FIRM, WATER STABLE AT 186.5 FEET.				
Geology Stratum ID:	218394806			Mat Consistency:	Firm
Top Depth:	1.2			Material Moisture:	
Bottom Depth:	1.8			Material Texture:	
Material Color:	Grey			Non Geo Mat Type:	
Material 1:	Clay			Geologic Formation:	
Material 2:	Sand			Geologic Group:	
Material 3:				Geologic Period:	
Material 4:				Depositional Gen:	
Gsc Material Description:					
Stratum Description:	CLAY. GREY,FIRM.				
Source					
Source Type:	Data Survey			Source Appl:	Spatial/Tabular
Source Orig:	Geological Survey of Canada			Source Iden:	1
Source Date:	1956-1972			Scale or Res:	Varies
Confidence:	M			Horizontal:	NAD27
Observatio:				Verticalda:	Mean Average Sea Level
Source Name:	Urban Geology Automated Information System (UGAIS)				
Source Details:	File: OTTAWA2.txt RecordID: 058710 NTS_Sheet: 31G05G				
Confiden 1:	Reliable information but incomplete.				
Source List					
Source Identifier:	1			Horizontal Datum:	NAD27
Source Type:	Data Survey			Vertical Datum:	Mean Average Sea Level
Source Date:	1956-1972			Projection Name:	Universal Transverse Mercator
Scale or Resolution:	Varies				
Source Name:	Urban Geology Automated Information System (UGAIS)				
Source Originators:	Geological Survey of Canada				
49	1 of 1	WNW/167.6	75.8 / 4.05	City of Ottawa 81 Metcalfe St. Ottawa ON	SPL
Ref No:	5570-AR6M8L			Discharger Report:	
Site No:	NA			Material Group:	
Incident Dt:	9/13/2017			Health/Env Conseq:	2 - Minor Environment
Year:				Client Type:	Municipal Government
Incident Cause:				Sector Type:	Other
Incident Event:	Leak/Break			Agency Involved:	
Contaminant Code:	15			Nearest Watercourse:	
Contaminant Name:	HYDRAULIC OIL			Site Address:	81 Metcalfe St.
Contaminant Limit 1:				Site District Office:	Ottawa
Contam Limit Freq 1:				Site Postal Code:	
Contaminant UN No 1:	n/a			Site Region:	Eastern
Environment Impact:				Site Municipality:	Ottawa
Nature of Impact:				Site Lot:	
Receiving Medium:				Site Conc:	
Receiving Env:	Land; Surface Water; Source Water Zone			Northing:	5029967.05
MOE Response:	No			Easting:	445562.88
Dt MOE Arvl on Scn:				Site Geo Ref Accu:	
MOE Reported Dt:	9/13/2017			Site Map Datum:	
Dt Document Closed:				SAC Action Class:	Watercourse Spills
Incident Reason:	Equipment Failure			Source Type:	Truck - Transport/Hauling

Map Key	Number of Records	Direction/ Distance (m)	Elev/Diff (m)	Site	DB
Site Name: Site County/District: Site Geo Ref Meth: Incident Summary: Contaminant Qty:		Spill Site<UNOFFICIAL> City of Ottawa: Unknown Quantity Hydraulic Oil to Street, CB Contained 0 other - see incident description			
50	1 of 2	WNW/170.8	75.8 / 4.05	81 METCALFE STREET OTTAWA ON K1P 6K7	EHS
Order No: Status: Report Type: Report Date: Date Received: Previous Site Name: Lot/Building Size: Additional Info Ordered:		20060822010 C Custom Report 8/23/2006 8/22/2006 Fire Insur. Maps And /or Site Plans		Nearest Intersection: Municipality: Client Prov/State: Search Radius (km): X: Y:	ON 0.25 -75.69578 45.421238
50	2 of 2	WNW/170.8	75.8 / 4.05	81 Metcalfe Stree Ottawa ON	EHS
Order No: Status: Report Type: Report Date: Date Received: Previous Site Name: Lot/Building Size: Additional Info Ordered:		20161007115 C Standard Report 14-OCT-16 07-OCT-16 		Nearest Intersection: Municipality: Client Prov/State: Search Radius (km): X: Y:	ON .25 -75.69578 45.421238
51	1 of 2	W/171.9	76.6 / 4.78	SHOPPERS DRUG MART 110 SLATER STREET OTTAWA ON K1P 5H6	GEN
Generator No: Status: Approval Years: Contam. Facility: MHSW Facility: SIC Code: SIC Description:		ON2530773 00,01 6031 PHARMACIES		PO Box No: Country: Choice of Contact: Co Admin: Phone No Admin:	
<u>Detail(s)</u>					
Waste Class: Waste Class Desc:		261 PHARMACEUTICALS			
Waste Class: Waste Class Desc:		312 PATHOLOGICAL WASTES			
51	2 of 2	W/171.9	76.6 / 4.78	SHOPPERS DRUG MART #0953 (SLATER STREET) 110 SLATER ST OTTAWA ON K1P 5H6	PES
Detail Licence No: Licence No: Status: Approval Date:				Operator Box: Operator Class: Operator No: Operator Type:	

Map Key	Number of Records	Direction/ Distance (m)	Elev/Diff (m)	Site	DB
Report Source: Licence Type: Limited Vendor Licence Type Code: 23 Licence Class: Licence Control: Latitude: Longitude: Lot: Concession: Region: District: County: Trade Name: PDF Link:				Oper Area Code: Oper Phone No: Operator Ext: Operator Lot: Oper Concession: Operator Region: Operator District: Operator County: Op Municipality: Post Office Box: MOE District: SWP Area Name:	
52	1 of 1	SSW/173.8	74.5 / 2.75	170 Metcalfe Ottawa ON	EHS
Order No: 20180301018 Status: C Report Type: Standard Report Report Date: 07-MAR-18 Date Received: 01-MAR-18 Previous Site Name: Lot/Building Size: Additional Info Ordered: Fire Insur. Maps and/or Site Plans; City Directory; Aerial Photos		Nearest Intersection: Municipality: Client Prov/State: ON Search Radius (km): .25 X: -75.694329 Y: 45.419047			
53	1 of 1	ESE/174.0	71.9 / 0.08	AECON CONSTRUCTION ONTARIO EAST LIMITED ON	EASR
Approval No: R-009-2110749295 Status: REGISTERED Date: 2018-12-10 Record Type: EASR Link Source: MOFA Project Type: Water Taking - Construction Dewatering Full Address: Approval Type: EASR-Water Taking - Construction Dewatering Full PDF Link: http://www.accessenvironment.ene.gov.on.ca/AEWeb/ae/ViewDocument.action?documentRefID=2110023		SWP Area Name: Rideau Valley MOE District: Ottawa Municipality: Latitude: 45.41972222 Longitude: -75.69194444 Geometry X: Geometry Y:			
54	1 of 1	NE/174.5	70.6 / -1.22	Ottawa ON	WWIS
Well ID: 7221152 Construction Date: Primary Water Use: Monitoring and Test Hole Sec. Water Use: 0 Final Well Status: Monitoring and Test Hole Water Type: Casing Material: Audit No: Z187690 Tag: A157731 Construction Method: Elevation (m): Elevation Reliability: Depth to Bedrock: Well Depth: Overburden/Bedrock:		Data Entry Status: Data Src: Date Received: 5/30/2014 Selected Flag: Yes Abandonment Rec: Contractor: 7241 Form Version: 7 Owner: Street Name: CONFEDERATION PARK County: OTTAWA-CARLETON Municipality: NEPEAN TOWNSHIP Site Info: Lot: Concession: Concession Name:			

Map Key	Number of Records	Direction/ Distance (m)	Elev/Diff (m)	Site	DB
Pump Rate: Static Water Level: Flowing (Y/N): Flow Rate: Clear/Cloudy:				Easting NAD83: Northing NAD83: Zone: UTM Reliability:	
<u>Bore Hole Information</u>					
Bore Hole ID: 1004795367 DP2BR: Spatial Status: Code OB: Code OB Desc: Open Hole: Cluster Kind: Date Completed: 4/23/2014 Remarks: Elevrc Desc: Location Source Date: Improvement Location Source: Improvement Location Method: Source Revision Comment: Supplier Comment:		Elevation: 67.093406 Elevrc: Zone: 18 East83: 445857 North83: 5030012 Org CS: UTM83 UTMRC: 4 UTMRC Desc: margin of error : 30 m - 100 m Location Method: wwr			
<u>Overburden and Bedrock Materials Interval</u>					
Formation ID: 1005167351 Layer: 3 Color: 6 General Color: BROWN Mat1: 28 Most Common Material: SAND Mat2: Other Materials: Mat3: 85 Other Materials: SOFT Formation Top Depth: 10 Formation End Depth: 15 Formation End Depth UOM: ft					
<u>Overburden and Bedrock Materials Interval</u>					
Formation ID: 1005167354 Layer: 6 Color: 2 General Color: GREY Mat1: 06 Most Common Material: SILT Mat2: Other Materials: Mat3: 73 Other Materials: HARD Formation Top Depth: 25 Formation End Depth: 30 Formation End Depth UOM: ft					
<u>Overburden and Bedrock Materials Interval</u>					
Formation ID: 1005167349					

Map Key	Number of Records	Direction/ Distance (m)	Elev/Diff (m)	Site	DB
Layer:		1			
Color:		6			
General Color:		BROWN			
Mat1:		28			
Most Common Material:		SAND			
Mat2:					
Other Materials:					
Mat3:		85			
Other Materials:		SOFT			
Formation Top Depth:		0			
Formation End Depth:		5			
Formation End Depth UOM:		ft			
<u>Overburden and Bedrock</u>					
<u>Materials Interval</u>					
Formation ID:		1005167350			
Layer:		2			
Color:		6			
General Color:		BROWN			
Mat1:		28			
Most Common Material:		SAND			
Mat2:					
Other Materials:					
Mat3:		85			
Other Materials:		SOFT			
Formation Top Depth:		5			
Formation End Depth:		10			
Formation End Depth UOM:		ft			
<u>Overburden and Bedrock</u>					
<u>Materials Interval</u>					
Formation ID:		1005167353			
Layer:		5			
Color:		2			
General Color:		GREY			
Mat1:		06			
Most Common Material:		SILT			
Mat2:					
Other Materials:					
Mat3:		73			
Other Materials:		HARD			
Formation Top Depth:		20			
Formation End Depth:		25			
Formation End Depth UOM:		ft			
<u>Overburden and Bedrock</u>					
<u>Materials Interval</u>					
Formation ID:		1005167352			
Layer:		4			
Color:		2			
General Color:		GREY			
Mat1:		06			
Most Common Material:		SILT			
Mat2:					
Other Materials:					
Mat3:		85			
Other Materials:		SOFT			
Formation Top Depth:		15			
Formation End Depth:		20			
Formation End Depth UOM:		ft			

<i>Map Key</i>	<i>Number of Records</i>	<i>Direction/ Distance (m)</i>	<i>Elev/Diff (m)</i>	<i>Site</i>	<i>DB</i>
<u>Annular Space/Abandonment Sealing Record</u>					
<i>Plug ID:</i>		1005167363			
<i>Layer:</i>		2			
<i>Plug From:</i>		1			
<i>Plug To:</i>		14			
<i>Plug Depth UOM:</i>		ft			
<u>Annular Space/Abandonment Sealing Record</u>					
<i>Plug ID:</i>		1005167364			
<i>Layer:</i>		3			
<i>Plug From:</i>		14			
<i>Plug To:</i>		30			
<i>Plug Depth UOM:</i>		ft			
<u>Annular Space/Abandonment Sealing Record</u>					
<i>Plug ID:</i>		1005167362			
<i>Layer:</i>		1			
<i>Plug From:</i>		0			
<i>Plug To:</i>		1			
<i>Plug Depth UOM:</i>		ft			
<u>Method of Construction & Well Use</u>					
<i>Method Construction ID:</i>					
<i>Method Construction Code:</i>		2			
<i>Method Construction:</i>		Rotary (Convent.)			
<i>Other Method Construction:</i>					
<u>Pipe Information</u>					
<i>Pipe ID:</i>		1005167348			
<i>Casing No:</i>		0			
<i>Comment:</i>					
<i>Alt Name:</i>					
<u>Construction Record - Casing</u>					
<i>Casing ID:</i>		1005167357			
<i>Layer:</i>		1			
<i>Material:</i>		5			
<i>Open Hole or Material:</i>		PLASTIC			
<i>Depth From:</i>		0			
<i>Depth To:</i>		15			
<i>Casing Diameter:</i>		2.047			
<i>Casing Diameter UOM:</i>		inch			
<i>Casing Depth UOM:</i>		ft			
<u>Construction Record - Screen</u>					
<i>Screen ID:</i>		1005167358			
<i>Layer:</i>		1			
<i>Slot:</i>		10			

Map Key	Number of Records	Direction/ Distance (m)	Elev/Diff (m)	Site	DB
Screen Top Depth: Screen End Depth: Screen Material: Screen Depth UOM: Screen Diameter UOM: Screen Diameter:		15 30 5 ft inch 2.375			
<u>Hole Diameter</u>					
Hole ID: Diameter: Depth From: Depth To: Hole Depth UOM: Hole Diameter UOM:		1005167355 4.25 0 30 ft inch			
55	1 of 4	SSW/175.6	74.5 / 2.75	The Canadian Red Cross Society 170 Metcalfe St Ottawa ON	CA
Certificate #: Application Year: Issue Date: Approval Type: Status: Application Type: Client Name: Client Address: Client City: Client Postal Code: Project Description: Contaminants: Emission Control:		1285-8M3RVU 2011 10/7/2011 Air Approved			
55	2 of 4	SSW/175.6	74.5 / 2.75	The Canadian Red Cross Society 170 Metcalfe St Ottawa ON K2P 2P2	ECA
Approval No: Approval Date: Status: Record Type: Link Source: SWP Area Name: Approval Type: Project Type: Address: Full Address: Full PDF Link:		1285-8M3RVU 2011-10-07 Approved ECA IDS Rideau Valley ECA-AIR AIR 170 Metcalfe St		MOE District: City: Longitude: Latitude: Geometry X: Geometry Y:	Ottawa -75.69443 45.419052
55	3 of 4	SSW/175.6	74.5 / 2.75	170 Metcalfe St Ottawa ON K2P2P2	EHS
Order No: Status: Report Type: Report Date: Date Received: Previous Site Name: Lot/Building Size: Additional Info Ordered:		20150423013 C Custom Report 28-APR-15 23-APR-15		Nearest Intersection: Municipality: Client Prov/State: Search Radius (km): X: Y:	ON .25 -75.694429 45.419049

Map Key	Number of Records	Direction/ Distance (m)	Elev/Diff (m)	Site	DB
55	4 of 4	SSW/175.6	74.5 / 2.75	170 METCALFE STREET, OTTAWA, ON K2P 1P3 Ottawa ON	RSC
RSC ID:	225533			Cert Date:	
RA No:				Cert Prop Use No:	
RSC Type:	Phase 1 and 2 RSC			Intended Prop Use:	Residential
Curr Property Use:	Commercial			Qual Person Name:	DANIEL ARNOTT
Ministry District:	Ottawa District Office			Stratified (Y/N):	
Filing Date:	2019/04/23			Audit (Y/N):	
Date Ack:				Entire Leg Prop. (Y/N):	
Date Returned:				Accuracy Estimate:	
Restoration Type:				Telephone:	
Soil Type:				Fax:	
Criteria:				Email:	
CPU Issued Sect 1686:					
Asmt Roll No:	0614041801274000000				
Prop ID No (PIN):	04115-0171 (LT)				
Property Municipal Address:	170 METCALFE STREET, OTTAWA, ON K2P 1P3				
Mailing Address:					
Latitude & Longitude:					
UTM Coordinates:					
Consultant:					
Filing Owner:	170 METCALFE STREET LIMITED				
Legal Desc:					
Measurement Method:					
Applicable Standards:					
RSC PDF:	https://www.lrcsde.lrc.gov.on.ca/BFISWebPublic/pub/viewDocument.action?attachmentId=110482&fileName=BROWNFIELDS-E.pdf				
<u>Document(s) Detail</u>					
Document Heading:	Supporting Documents				
Document Name:	CP-18-0026- Current and Past Uses.pdf				
Document Type:	Table of Current and Past Property Use				
Document Link:	https://www.lrcsde.lrc.gov.on.ca/BFISWebPublic/pub/viewDocument.action?attachmentId=110480&fileName=CP-18-0026-+Current+and+Past+Uses.pdf				
Document Heading:	Supporting Documents				
Document Name:	Lawyer Letter 6-March-2019.pdf				
Document Type:	Lawyer's letter consisting of a legal description of the property				
Document Link:	https://www.lrcsde.lrc.gov.on.ca/BFISWebPublic/pub/viewDocument.action?attachmentId=110487&fileName=Lawyer+Letter+6-March-2019.pdf				
Document Heading:	Supporting Documents				
Document Name:	CP-18-0026- APECs.pdf				
Document Type:	Area(s) of Potential Environmental Concern				
Document Link:	https://www.lrcsde.lrc.gov.on.ca/BFISWebPublic/pub/viewDocument.action?attachmentId=110483&fileName=CP-18-0026-+APECs.pdf				
Document Heading:	Supporting Documents				
Document Name:	Survey Plan.pdf				
Document Type:	A Current plan of Survey				
Document Link:	https://www.lrcsde.lrc.gov.on.ca/BFISWebPublic/pub/viewDocument.action?attachmentId=110479&fileName=Survey+Plan.pdf				
Document Heading:	Supporting Documents				
Document Name:	PhaseTwo.pdf				
Document Type:	Phase 2 Conceptual Site Model				
Document Link:	https://www.lrcsde.lrc.gov.on.ca/BFISWebPublic/pub/viewDocument.action?attachmentId=112283&fileName=PhaseTwo.pdf				

Map Key	Number of Records	Direction/ Distance (m)	Elev/Diff (m)	Site	DB
Document Heading:		Supporting Documents			
Document Name:		Deed-Transfer.pdf			
Document Type:		Copy of any deed(s), transfer(s) or other document(s)			
Document Link:		https://www.lrcsde.lrc.gov.on.ca/BFISWebPublic/pub/viewDocument.action?attachmentId=110484&fileName=Deed-Transfer.pdf			
Document Heading:		Supporting Documents			
Document Name:		Certificate of Corporate Status.pdf			
Document Type:		Certificate of Status			
Document Link:		https://www.lrcsde.lrc.gov.on.ca/BFISWebPublic/pub/viewDocument.action?attachmentId=110485&fileName=Certificate+of+Corporate+Status.pdf			
56	1 of 1	NW/176.1	75.9 / 4.08	88 Albert St Ottawa ON K1P 5E9	EHS
Order No:	20191023065			Nearest Intersection:	
Status:	C			Municipality:	
Report Type:	RSC Report (Urban)			Client Prov/State:	ON
Report Date:	28-OCT-19			Search Radius (km):	.3
Date Received:	23-OCT-19			X:	-75.695461
Previous Site Name:				Y:	45.42165
Lot/Building Size:					
Additional Info Ordered:					
57	1 of 2	S/179.6	73.8 / 2.02	METCALFE & NEPEAN , OTTAWA ON	PINC
Incident ID:				Health Impact:	
Incident No:	1691698			Environment Impact:	
Type:	FS-Pipeline Incident			Property Damage:	Yes
Status Code:	Pipeline Damage Reason Est			Service Interrupt:	
Fuel Occurrence Tp:				Enforce Policy:	Yes
Fuel Type:				Public Relation:	
Tank Status:	RC Established			Pipeline System:	
Task No:	5718279			Depth:	
Spills Action Centre:				Pipe Material:	
Method Details:	E-mail			PSIG:	
Fuel Category:	Natural Gas			Attribute Category:	FS-Perform P-line Inc Invest
Date of Occurrence:				Regulator Location:	
Occurrence Start Date:	2015/07/29				
Operation Type:					
Pipeline Type:					
Regulator Type:					
Summary:	METCALFE & NEPEAN , OTTAWA - PIPELINE HIT - 2"				
Reported By:	Todd Stiles - ENBRIDGE				
Affiliation:					
Occurrence Desc:					
Damage Reason:	Excavation practices not sufficient				
Notes:					
57	2 of 2	S/179.6	73.8 / 2.02	City of Ottawa West side of intersection of Metcalfe St & Nepean St Ottawa ON	SPL
Ref No:	8370-B43V55			Discharger Report:	
Site No:	NA			Material Group:	
Incident Dt:	2018/08/28			Health/Env Conseq:	2 - Minor Environment
Year:				Client Type:	Municipal Government
Incident Cause:				Sector Type:	Unknown / N/A
Incident Event:	Collision/Accident			Agency Involved:	

Map Key	Number of Records	Direction/ Distance (m)	Elev/Diff (m)	Site	DB
Contaminant Code:	15			Nearest Watercourse:	
Contaminant Name:	MOTOR OIL			Site Address:	West side of intersection of Metcalfe St & Nepean St Ottawa
Contaminant Limit 1:				Site District Office:	Ottawa
Contam Limit Freq 1:				Site Postal Code:	
Contaminant UN No 1:	1993			Site Region:	Eastern
Environment Impact:				Site Municipality:	Ottawa
Nature of Impact:				Site Lot:	
Receiving Medium:				Site Conc:	
Receiving Env:	Land			Northing:	5029729.43
MOE Response:	No			Easting:	445697.45
Dt MOE Arvl on Scn:				Site Geo Ref Accu:	
MOE Reported Dt:	2018/08/28			Site Map Datum:	
Dt Document Closed:	2018/09/04			SAC Action Class:	Land Spills
Incident Reason:	Unknown / N/A			Source Type:	Motor Vehicle
Site Name:	MVC with oil to CB<UNOFFICIAL>				
Site County/District:					
Site Geo Ref Meth:					
Incident Summary:	City of Ottawa: MVC with oil to CB - Metcalfe & Nepean				
Contaminant Qty:	1 n/a				

[58](#)

1 of 2

SSW/180.2

74.9 / 3.06

Claridge Homes (70 Gloucester) Inc.
70 Gloucester Street and 89-91 Nepean Street
Address: 70 Gloucester Street St, Ottawa, City
District Office: Ottawa GeoReference: Zone: 18,
UTM Easting:
445635, UTM Northing: 5029740, , Site #: 0723-
AH5JSZ CITY OF OTTAWA ON

PTTW

EBR Registry No:	012-9475	Decision Posted:	445635
Ministry Ref No:	3632-AH5JJ9	Exception Posted:	
Notice Type:	Instrument Decision	Section:	
Notice Stage:	18	Act 1:	5029740
Notice Date:	April 12, 2019	Act 2:	
Proposal Date:	January 03, 2017	Site Location Map:	
Year:	2017		
Instrument Type:	Permit to Take Water - OWRA s. 34		
Off Instrument Name:			
Posted By:			
Company Name:			
Site Address:			
Location Other:			
Proponent Name:	Claridge Homes (70 Gloucester) Inc.		
Proponent Address:	210 Gladstone Avenue Ave avenue Unit 2001 210 Ottawa Ontario Canada K2P 0Y6		
Comment Period:			
URL:	http://www.ebr.gov.on.ca/ERS-WEB-External/displaynoticecontent.do?noticeId=MTMxMzY0&statusId=MjA0OTg0&language=en		

Site Location Details:

70 Gloucester Street and 89-91 Nepean Street
Address: 70 Gloucester Street St, Ottawa, City
District Office: Ottawa
GeoReference: Zone: 18, UTM Easting: 445635, UTM Northing: 5029740, ,
Site #: 0723-AH5JSZ
CITY OF OTTAWA

Map Key	Number of Records	Direction/ Distance (m)	Elev/Diff (m)	Site	DB
58	2 of 2	SSW/180.2	74.9 / 3.06	70 GLOUCESTER STREET, OTTAWA, ON K2P 0A2 Ottawa ON	RSC
RSC ID:	225619			Cert Date:	
RA No:				Cert Prop Use No:	
RSC Type:	Phase 1 and 2 RSC			Intended Prop Use:	Residential
Curr Property Use:	Commercial			Qual Person Name:	LAUREN KRATZ
Ministry District:	Ottawa District Office			Stratified (Y/N):	
Filing Date:	2019/05/10			Audit (Y/N):	
Date Ack:				Entire Leg Prop. (Y/N):	
Date Returned:				Accuracy Estimate:	
Restoration Type:				Telephone:	
Soil Type:				Fax:	
Criteria:				Email:	
CPU Issued Sect 1686:					
Asmt Roll No:	061404180112200				
Prop ID No (PIN):	04115-0153 (LT)				
Property Municipal Address:	70 GLOUCESTER STREET, OTTAWA, ON K2P 0A2				
Mailing Address:					
Latitude & Longitude:					
UTM Coordinates:					
Consultant:					
Filing Owner:	CLARIDGE HOMES (70 GLOUCESTER) INC.				
Legal Desc:					
Measurement Method:					
Applicable Standards:					
RSC PDF:	https://www.lrcsde.lrc.gov.on.ca/BFISWebPublic/pub/viewDocument.action?attachmentId=111761&fileName=BROWNFIELDS-E.pdf				

Document(s) Detail

Document Heading:	Supporting Documents
Document Name:	Phase II CSM.pdf
Document Type:	Phase 2 Conceptual Site Model
Document Link:	https://www.lrcsde.lrc.gov.on.ca/BFISWebPublic/pub/viewDocument.action?attachmentId=111760&fileName=Phase+II+CSM.pdf
Document Heading:	Supporting Documents
Document Name:	Area of Potential Environmental Concern.pdf
Document Type:	Area(s) of Potential Environmental Concern
Document Link:	https://www.lrcsde.lrc.gov.on.ca/BFISWebPublic/pub/viewDocument.action?attachmentId=111756&fileName=Area+of+Potential+Environmental+Concern.pdf
Document Heading:	Supporting Documents
Document Name:	Lawyer Letter.pdf
Document Type:	Lawyer's letter consisting of a legal description of the property
Document Link:	https://www.lrcsde.lrc.gov.on.ca/BFISWebPublic/pub/viewDocument.action?attachmentId=111762&fileName=Lawyer+Letter.pdf
Document Heading:	Supporting Documents
Document Name:	Transfer Document.pdf
Document Type:	Copy of any deed(s), transfer(s) or other document(s)
Document Link:	https://www.lrcsde.lrc.gov.on.ca/BFISWebPublic/pub/viewDocument.action?attachmentId=111755&fileName=Transfer+Document.pdf
Document Heading:	Supporting Documents
Document Name:	Certificate of Status.pdf
Document Type:	Certificate of Status
Document Link:	https://www.lrcsde.lrc.gov.on.ca/BFISWebPublic/pub/viewDocument.action?attachmentId=111764&fileName=Certificate+of+Status.pdf
Document Heading:	Supporting Documents
Document Name:	Survey Plan.pdf

Map Key	Number of Records	Direction/ Distance (m)	Elev/Diff (m)	Site	DB
Document Type:		A Current plan of Survey			
Document Link:		https://www.lrcsde.lrc.gov.on.ca/BFISWebPublic/pub/viewDocument.action?attachmentId=111758&fileName=Survey+Plan.pdf			
Document Heading:		Supporting Documents			
Document Name:		Table of Current and Past Uses.pdf			
Document Type:		Table of Current and Past Property Use			
Document Link:		https://www.lrcsde.lrc.gov.on.ca/BFISWebPublic/pub/viewDocument.action?attachmentId=111754&fileName=Table+of+Current+and+Past+Uses.pdf			

59	1 of 1	S/187.4	73.8 / 2.02	Enbridge Gas Distribution Inc. Medcafe and Nepean Ottawa ON	SPL
Ref No:	3487-9YVKPK			Discharger Report:	
Site No:	NA			Material Group:	
Incident Dt:	7/29/2015			Health/Env Conseq:	
Year:				Client Type:	
Incident Cause:				Sector Type:	Miscellaneous Industrial
Incident Event:				Agency Involved:	
Contaminant Code:	35			Nearest Watercourse:	
Contaminant Name:	NATURAL GAS (METHANE)			Site Address:	Medcafe and Nepean
Contaminant Limit 1:				Site District Office:	
Contam Limit Freq 1:				Site Postal Code:	
Contaminant UN No 1:				Site Region:	
Environment Impact:				Site Municipality:	Ottawa
Nature of Impact:				Site Lot:	
Receiving Medium:				Site Conc:	
Receiving Env:				Northing:	
MOE Response:	No			Easting:	
Dt MOE Arvl on Scn:				Site Geo Ref Accu:	
MOE Reported Dt:	7/29/2015			Site Map Datum:	
Dt Document Closed:	8/26/2015			SAC Action Class:	TSSA - Fuel Safety Branch - Hydrocarbon Fuel Release/Spill
Incident Reason:	Operator/Human Error			Source Type:	
Site Name:	Intersection<UNOFFICIAL>				
Site County/District:					
Site Geo Ref Meth:					
Incident Summary:	TSSA: 2 inch plastic damage, on-going				
Contaminant Qty:	0 other - see incident description				

60	1 of 1	NE/191.2	69.8 / -1.94	OTTAWA ON	WWIS
Well ID:	7186276			Data Entry Status:	
Construction Date:				Data Src:	
Primary Water Use:	Monitoring and Test Hole			Date Received:	9/4/2012
Sec. Water Use:	0			Selected Flag:	Yes
Final Well Status:	Observation Wells			Abandonment Rec:	
Water Type:				Contractor:	7241
Casing Material:				Form Version:	7
Audit No:	Z152947			Owner:	
Tag:	A132449			Street Name:	123 LAURIER AVE WEST
Construction Method:				County:	OTTAWA-CARLETON
Elevation (m):				Municipality:	OTTAWA CITY
Elevation Reliability:				Site Info:	
Depth to Bedrock:				Lot:	
Well Depth:				Concession:	
Overburden/Bedrock:				Concession Name:	
Pump Rate:				Easting NAD83:	
Static Water Level:				Northing NAD83:	
Flowing (Y/N):				Zone:	
Flow Rate:				UTM Reliability:	

Map Key	Number of Records	Direction/ Distance (m)	Elev/Diff (m)	Site	DB
---------	-------------------	----------------------------	------------------	------	----

Clear/Cloudy:

Bore Hole Information

Bore Hole ID:	1004145747	Elevation:	66.719314
DP2BR:		Elevrc:	
Spatial Status:		Zone:	18
Code OB:		East83:	445837
Code OB Desc:		North83:	5030056
Open Hole:		Org CS:	UTM83
Cluster Kind:		UTMRC:	4
Date Completed:	7/12/2012	UTMRC Desc:	margin of error : 30 m - 100 m
Remarks:		Location Method:	wwr
Elevrc Desc:			
Location Source Date:			
Improvement Location Source:			
Improvement Location Method:			
Source Revision Comment:			
Supplier Comment:			

Overburden and Bedrock

Materials Interval

Formation ID:	1004388248
Layer:	2
Color:	6
General Color:	BROWN
Mat1:	01
Most Common Material:	FILL
Mat2:	27
Other Materials:	OTHER
Mat3:	73
Other Materials:	HARD
Formation Top Depth:	0.61
Formation End Depth:	3.66
Formation End Depth UOM:	m

Overburden and Bedrock

Materials Interval

Formation ID:	1004388247
Layer:	1
Color:	8
General Color:	BLACK
Mat1:	02
Most Common Material:	TOPSOIL
Mat2:	
Other Materials:	
Mat3:	77
Other Materials:	LOOSE
Formation Top Depth:	0
Formation End Depth:	0.61
Formation End Depth UOM:	m

Overburden and Bedrock

Materials Interval

Formation ID:	1004388249
Layer:	3
Color:	2
General Color:	GREY
Mat1:	05

Map Key	Number of Records	Direction/ Distance (m)	Elev/Diff (m)	Site	DB
Most Common Material:					
Mat2:		CLAY			
Other Materials:		06			
Mat3:		SILT			
Other Materials:		91			
Formation Top Depth:		WATER-BEARING			
Formation End Depth:		3.66			
Formation End Depth UOM:		6.1			
		m			
<u>Annular Space/Abandonment Sealing Record</u>					
Plug ID:		1004388260			
Layer:		3			
Plug From:		2.74			
Plug To:		6.1			
Plug Depth UOM:		m			
<u>Annular Space/Abandonment Sealing Record</u>					
Plug ID:		1004388259			
Layer:		2			
Plug From:		0.31			
Plug To:		2.74			
Plug Depth UOM:		m			
<u>Annular Space/Abandonment Sealing Record</u>					
Plug ID:		1004388258			
Layer:		1			
Plug From:		0			
Plug To:		0.31			
Plug Depth UOM:		m			
<u>Method of Construction & Well Use</u>					
Method Construction ID:					
Method Construction Code:		B			
Method Construction:		Other Method			
Other Method Construction:		DIRECT PUSH			
<u>Pipe Information</u>					
Pipe ID:		1004388246			
Casing No:		0			
Comment:					
Alt Name:					
<u>Construction Record - Casing</u>					
Casing ID:		1004388252			
Layer:		1			
Material:		5			
Open Hole or Material:		PLASTIC			
Depth From:		0			
Depth To:		3.1			
Casing Diameter:		3.45			
Casing Diameter UOM:		cm			

Map Key	Number of Records	Direction/ Distance (m)	Elev/Diff (m)	Site	DB
Casing Depth UOM:		m			
<u>Construction Record - Casing</u>					
Casing ID:		1004388253			
Layer:		2			
Material:					
Open Hole or Material:					
Depth From:					
Depth To:					
Casing Diameter:					
Casing Diameter UOM:		cm			
Casing Depth UOM:		m			
<u>Construction Record - Screen</u>					
Screen ID:		1004388254			
Layer:		1			
Slot:		10			
Screen Top Depth:		3.1			
Screen End Depth:		6.1			
Screen Material:		5			
Screen Depth UOM:		m			
Screen Diameter UOM:		cm			
Screen Diameter:		4.21			
<u>Hole Diameter</u>					
Hole ID:		1004388250			
Diameter:		5.71			
Depth From:		0			
Depth To:		6.1			
Hole Depth UOM:		m			
Hole Diameter UOM:		cm			

61	1 of 1	SE/191.4	71.9 / 0.08	Enbridge Gas Distribution Inc. 175 Elgin St, Almonte Ottawa ON	SPL
Ref No:		4387-ABRQEK			
Site No:		NA			
Incident Dt:		2016/07/11			
Year:					
Incident Cause:					
Incident Event:		Leak/Break			
Contaminant Code:		35			
Contaminant Name:		NATURAL GAS (METHANE)			
Contaminant Limit 1:					
Contam Limit Freq 1:					
Contaminant UN No 1:					
Environment Impact:					
Nature of Impact:					
Receiving Medium:					
Receiving Env:		Air			
MOE Response:		No			
Dt MOE Arvl on Scn:					
MOE Reported Dt:		2016/07/11			
Dt Document Closed:		2016/08/16			
Incident Reason:		Operator/Human Error			
Site Name:		residential<UNOFFICIAL>			
Site County/District:					
Discharger Report:					
Material Group:					
Health/Env Conseq:					
Client Type:					
Sector Type:			Miscellaneous Industrial		
Agency Involved:					
Nearest Watercourse:					
Site Address:			175 Elgin St, Almonte		
Site District Office:					
Site Postal Code:					
Site Region:					
Site Municipality:			Ottawa		
Site Lot:					
Site Conc:					
Northing:					
Easting:					
Site Geo Ref Accu:					
Site Map Datum:					
SAC Action Class:			TSSA - Fuel Safety Branch - Hydrocarbon Fuel Release/Spill		
Source Type:					

Map Key	Number of Records	Direction/ Distance (m)	Elev/Diff (m)	Site	DB
Site Geo Ref Meth:					
Incident Summary:		TSSAfsb: ½ in pl IP gas srvc dmgd; made safe			
Contaminant Qty:		0 other - see incident description			
62	1 of 8	WNW/194.3	76.9 / 5.09	The Cadillac Fairview Corporation Limited 77 Metcalfe Street Ottawa ON	CA
Certificate #:		6982-67RL9N			
Application Year:		2005			
Issue Date:		5/16/2005			
Approval Type:		Air			
Status:		Approved			
Application Type:					
Client Name:					
Client Address:					
Client City:					
Client Postal Code:					
Project Description:					
Contaminants:					
Emission Control:					
62	2 of 8	WNW/194.3	76.9 / 5.09	The Cadillac Fairview Corporation Limited 77 Metcalfe Street Ottawa Ontario K1P 5L6 Ottawa ON	EBR
EBR Registry No:		IA04E1632			
Ministry Ref No:		0924-66SS5B			
Notice Type:		Instrument Decision			
Notice Stage:		803008144			
Notice Date:		October 25, 2006			
Proposal Date:		November 19, 2004			
Year:		2004			
Instrument Type:		(EPA s. 9) - Approval for discharge into the natural environment other than water (i.e. Air)			
Off Instrument Name:					
Posted By:					
Company Name:		The Cadillac Fairview Corporation Limited			
Site Address:					
Location Other:					
Proponent Name:					
Proponent Address:		20 Queen Street West, 5th Floor, Toronto Ontario, M5H 3R4			
Comment Period:					
URL:					
Site Location Details:					
77 Metcalfe Street Ottawa Ontario K1P 5L6 Ottawa					
62	3 of 8	WNW/194.3	76.9 / 5.09	The Cadillac Fairview Corporation Limited 77 Metcalfe Street Ottawa ON M5H 3R4	ECA
Approval No:		6982-67RL9N			
Approval Date:		2005-05-16			
Status:		Approved			
Record Type:		ECA			
Link Source:		IDS			
SWP Area Name:		Rideau Valley			
MOE District:		Ottawa			
City:					
Longitude:		-75.69588999999999			
Latitude:		45.421527999999995			
Geometry X:					
Geometry Y:					

Map Key	Number of Records	Direction/ Distance (m)	Elev/Diff (m)	Site	DB
Approval Type: Project Type: Address: Full Address: Full PDF Link:		ECA-AIR AIR 77 Metcalfe Street https://www.accessenvironment.ene.gov.on.ca/instruments/0924-66SS5B-14.pdf			
62	4 of 8	WNW/194.3	76.9 / 5.09	77 Metcalfe Street Ottawa ON	EHS
Order No: Status: Report Type: Report Date: Date Received: Previous Site Name: Lot/Building Size: Additional Info Ordered:		20170412177 C Standard Report 19-APR-17 12-APR-17 Aerial Photos		Nearest Intersection: Municipality: Client Prov/State: Search Radius (km): X: Y:	
				ON .25 -75.696164 45.421473	
62	5 of 8	WNW/194.3	76.9 / 5.09	PARAGON CLEANERS (1983) 77 METCALFE OTTAWA ON K1P 5L6	GEN
Generator No: Status: Approval Years: Contam. Facility: MHSW Facility: SIC Code: SIC Description:		ON0517900 86,87,88,89 9721 POWER LAUND./CLEANERS		PO Box No: Country: Choice of Contact: Co Admin: Phone No Admin:	
Detail(s)					
Waste Class: Waste Class Desc:		241 HALOGENATED SOLVENTS			
62	6 of 8	WNW/194.3	76.9 / 5.09	PARAGON CLEANERS (1983) 30-152 77 METCALFE OTTAWA ON K1P 5L6	GEN
Generator No: Status: Approval Years: Contam. Facility: MHSW Facility: SIC Code: SIC Description:		ON0517900 92,93,94,95,96,97,98 9721 POWER LAUND./CLEANER		PO Box No: Country: Choice of Contact: Co Admin: Phone No Admin:	
Detail(s)					
Waste Class: Waste Class Desc:		241 HALOGENATED SOLVENTS			
62	7 of 8	WNW/194.3	76.9 / 5.09	NAV CANADA 77 METCALFE STREET OTTAWA ON	GEN
Generator No: Status: Approval Years:		ON3805959 2009		PO Box No: Country: Choice of Contact:	

Map Key	Number of Records	Direction/ Distance (m)	Elev/Diff (m)	Site	DB
Contam. Facility: MHSW Facility: SIC Code: SIC Description:	488111	Air Traffic Control		Co Admin: Phone No Admin:	
<u>Detail(s)</u>					
Waste Class: Waste Class Desc:	312	PATHOLOGICAL WASTES			

62	8 of 8	WNW/194.3	76.9 / 5.09	THE CADILLAC FAIRVIEW 77 METCALFE Street OTTAWA ON K1P5L6	NPRI
NPRI ID:	8800000438			Org ID:	
Other ID:				Submit Date:	
No Other ID:				Last Modified:	
Track ID:				Contact ID:	
Report ID:				Cont Type:	MED
Report Type:				Contact Title:	Mr.
Rpt Type ID:				Cont First Name:	CHRISQ
Report Year:	2004			Cont Last Name:	PAUL
Not-Current Rpt?:				Contact Position:	Property Manager
Yr of Last Filed Rpt:				Contact Fax:	
Fac ID:				Contact Ph.:	
Fac Name:	COMMONWEALTH BUILDING			Cont Area Code:	613
Fac Address1:				Contact Tel.:	2303501
Fac Address2:				Contact Ext.:	0
Fac Postal Zip:				Cont Fax Area Cde:	613
Facility Lat:				Contact Fax:	2305835
Facility Long:				Contact Email:	paulc@cadillacfairview.com
DLS (Last Filed Rpt):				Latitude:	
Facility DLS:				Longitude:	
Datum:				UTM Zone:	
Facility Cmnts:				UTM Northing:	
URL:				UTM Easting:	
No of Empl.:	3			Waste Streams:	
Parent Co.:				No Streams:	
No Parent Co.:				Waste Off Sites:	
Pollut Prev Cmnts:				No Off Sites:	
Stacks:				Shutdown:	
No of Stacks:				No of Shutdown:	
Canadian SIC Code (2 digit):					
Canadian SIC Code:					
SIC Code Description:					
American SIC Code:					
NAICS Code (2 digit):	53				
NAICS 2 Description:	Real Estate and Rental and Leasing				
NAICS Code (4 digit):	5311				
NAICS 4 Description:	Lessors of Real Estate				
NAICS Code (6 digit):	531120				
NAICS 6 Description:	Lessors of Non-Residential Buildings (except Mini-Warehouses)				

Substance Release Report

CAS No:	7446-09-5
Report ID:	
Rpt Period:	2004
Subst Released:	Sulphur dioxide
Air:	
Water:	
Land:	
Total Releases:	

Map Key	Number of Records	Direction/ Distance (m)	Elev/Diff (m)	Site	DB
Units:		tonnes			
CAS No:		11104-93-1			
Report ID:					
Rpt Period:		2004			
Subst Released:		Nitrogen oxides (expressed as NO2)			
Air:					
Water:					
Land:					
Total Releases:					
Units:		tonnes			
CAS No:		811-97-2			
Report ID:					
Rpt Period:		2004			
Subst Released:		HFC-134a Hydrofluorocarbon			
Air:					
Water:					
Land:					
Total Releases:					
Units:		tonnes			
63	1 of 1	S/195.6	74.0 / 2.17	187 Metcalfe St Ottawa ON K2P 1P5	EHS
Order No:	20100818005			Nearest Intersection: Metcalfe St. and Lisgar St.	
Status:	C			Municipality: Ottawa	
Report Type:	Standard Report			Client Prov/State: ON	
Report Date:	8/26/2010			Search Radius (km): 0.25	
Date Received:	8/18/2010 10:54:34 AM			X: -75.693321	
Previous Site Name:				Y: 45.418843	
Lot/Building Size:					
Additional Info Ordered:	Fire Insur. Maps and/or Site Plans				
64	1 of 2	S/195.8	73.9 / 2.08	189 Metcalfe Street OTTAWA ON	EHS
Order No:	20060928008w			Nearest Intersection:	
Status:	C			Municipality:	
Report Type:	Online Mapless			Client Prov/State: ON	
Report Date:	9/28/2006			Search Radius (km): 0.25	
Date Received:	9/28/2006			X: 0	
Previous Site Name:				Y: 0	
Lot/Building Size:					
Additional Info Ordered:					
64	2 of 2	S/195.8	73.9 / 2.08	189 Metcalfe Street Ottawa ON	EHS
Order No:	20080118016			Nearest Intersection:	
Status:	C			Municipality:	
Report Type:	Complete Report			Client Prov/State: ON	
Report Date:	1/24/2008			Search Radius (km): 0.25	
Date Received:	1/18/2008			X: -75.69362	
Previous Site Name:				Y: 45.418787	
Lot/Building Size:					
Additional Info Ordered:					
65	1 of 1	S/197.6	74.2 / 2.39	180 Metcalfe Street Ottawa ON	EHS

Map Key	Number of Records	Direction/ Distance (m)	Elev/Diff (m)	Site	DB
---------	-------------------	-------------------------	---------------	------	----

Order No: 20131118034
Status: C
Report Type: Standard Report
Report Date: 27-NOV-13
Date Received: 18-NOV-13
Previous Site Name:
Lot/Building Size:
Additional Info Ordered: Fire Insur. Maps and/or Site Plans

Nearest Intersection:
Municipality:
Client Prov/State: ON
Search Radius (km): .25
X: -75.6939
Y: 45.418791

66	1 of 1	W/199.4	76.9 / 5.08	BRADDA PRINTING SERVICES INCORPORATED 130 Slater Street Basement Level Ottawa ON K1P 6E2	GEN
--------------------	--------	---------	-------------	---	-----

Generator No: ON1032400
Status: Registered
Approval Years: As of Jul 2019
Contam. Facility:
MHSW Facility:
SIC Code:
SIC Description:

PO Box No:
Country: Canada
Choice of Contact:
Co Admin:
Phone No Admin:

Detail(s)

Waste Class: 264 C
Waste Class Desc: Photoprocessing wastes

Waste Class: 264 L
Waste Class Desc: Photoprocessing wastes

Waste Class: 213 I
Waste Class Desc: Petroleum distillates

67	1 of 5	SE/200.9	71.8 / 0.05	CANADIAN LIBRARY ASSOCIATION 200 ELGIN ST SUITE 602 OTTAWA ON K2P 1L5	SCT
--------------------	--------	----------	-------------	--	-----

Established: 1946
Plant Size (ft²): 1200
Employment: 16

--Details--

Description: Other Printing
SIC/NAICS Code: 323119

Description: Newspaper Publishers
SIC/NAICS Code: 511110

Description: Periodical Publishers
SIC/NAICS Code: 511120

Description: Book Publishers
SIC/NAICS Code: 511130

Description: NEWSPAPERS: PUBLISHING, OR PUBLISHING AND PRINTING
SIC/NAICS Code: 2711

Description: PERIODICALS: PUBLISHING, OR PUBLISHING AND PRINTING
SIC/NAICS Code: 2721

Description: BOOKS: PUBLISHING, OR PUBLISHING AND PRINTING
SIC/NAICS Code: 2731

Map Key	Number of Records	Direction/ Distance (m)	Elev/Diff (m)	Site	DB
Description:		COMMERCIAL PRINTING, NOT ELSEWHERE CLASSIFIED			
SIC/NAICS Code:		2759			
67	2 of 5	SE/200.9	71.8 / 0.05	Atreus Systems Corp. 200 Elgin St Floor 3 Ottawa ON K2P 1L5	SCT
Established:		1998			
Plant Size (ft²):		70			
Employment:					
--Details--					
Description:		Software Publishers			
SIC/NAICS Code:		511210			
67	3 of 5	SE/200.9	71.8 / 0.05	Communiqué - CASLPA 200 Elgin St Suite 401 Ottawa ON K2P 1L5	SCT
Established:		01-SEP-64			
Plant Size (ft²):					
Employment:					
--Details--					
Description:		Periodical Publishers			
SIC/NAICS Code:		511120			
67	4 of 5	SE/200.9	71.8 / 0.05	Espial Group Inc. 200 Elgin St Unit 900 Ottawa ON K2P 1L5	SCT
Established:		01-AUG-97			
Plant Size (ft²):					
Employment:					
--Details--					
Description:		Software Publishers			
SIC/NAICS Code:		511210			
Description:		Software Publishers			
SIC/NAICS Code:		511210			
Description:		Computer Systems Design and Related Services			
SIC/NAICS Code:		541510			
67	5 of 5	SE/200.9	71.8 / 0.05	PRIVATE BUSINESS 200 ELGIN STREET, ENTERPRISE PROPERTY GROUP STORAGE TANK OTTAWA CITY ON K2P 1L5	SPL
Ref No:		128656		Discharger Report:	
Site No:				Material Group:	
Incident Dt:		6/28/1996		Health/Env Conseq:	
Year:				Client Type:	
Incident Cause:		PIPE/HOSE LEAK		Sector Type:	

Map Key	Number of Records	Direction/ Distance (m)	Elev/Diff (m)	Site	DB
Incident Event: Contaminant Code: Contaminant Name: Contaminant Limit 1: Contam Limit Freq 1: Contaminant UN No 1: Environment Impact: NOT ANTICIPATED Nature of Impact: Other Receiving Medium: LAND Receiving Env: MOE Response: Dt MOE Arvl on Scn: MOE Reported Dt: 7/2/1996 Dt Document Closed: Incident Reason: EQUIPMENT FAILURE Site Name: Site County/District: Site Geo Ref Meth: Incident Summary: ENTERPRISE PROPERTY: 30 LFUEL OIL TO GROUND, OVER-FILL, CONTAINED & CLEANED Contaminant Qty:					
Agency Involved: Nearest Watercourse: Site Address: Site District Office: Site Postal Code: Site Region: Site Municipality: 20101 Site Lot: Site Conc: Northing: Easting: Site Geo Ref Accu: Site Map Datum: SAC Action Class: Source Type:					
68	1 of 1	NW/202.0	76.9 / 5.12	88 Albert St Ottawa ON K1P5E9	EHS
Order No: 20180319029 Status: C Report Type: Standard Report Report Date: 22-MAR-18 Date Received: 19-MAR-18 Previous Site Name: Lot/Building Size: Additional Info Ordered: Fire Insur. Maps and/or Site Plans					
Nearest Intersection: Municipality: Client Prov/State: ON Search Radius (km): .25 X: -75.695364 Y: 45.421599					
69	1 of 1	SE/203.1	71.8 / 0.05	200 Elgin St Ottawa ON K2P1L5	EHS
Order No: 20141117045 Status: C Report Type: Custom Report Report Date: 21-NOV-14 Date Received: 17-NOV-14 Previous Site Name: Lot/Building Size: Additional Info Ordered:					
Nearest Intersection: Municipality: Client Prov/State: ON Search Radius (km): .25 X: -75.692114 Y: 45.419188					
70	1 of 1	WNW/203.4	76.9 / 5.09	77 Metcalfe St Ottawa ON	EHS
Order No: 20080506012 Status: C Report Type: Custom Report Report Date: 5/15/2008 Date Received: 5/6/2008 Previous Site Name: Lot/Building Size: Additional Info Ordered: Fire Insur. Maps And /or Site Plans					
Nearest Intersection: Municipality: Client Prov/State: ON Search Radius (km): 0.25 X: -75.696041 Y: 45.421515					
71	1 of 22	W/204.7	78.1 / 6.26	130 Slater Street Ottawa ON K1P 6E2	EHS

Map Key	Number of Records	Direction/ Distance (m)	Elev/Diff (m)	Site	DB
Order No: 20050921021 Status: C Report Type: Custom Report Report Date: 9/30/2005 Date Received: 9/21/2005 Previous Site Name: Lot/Building Size: Additional Info Ordered:					
Nearest Intersection: Municipality: Client Prov/State: ON Search Radius (km): 0.25 X: -75.696336 Y: 45.420636					
71	2 of 22	W/204.7	78.1 / 6.26	130 Slater St Ottawa ON K1P6E2	EHS
Order No: 20170418044 Status: C Report Type: Standard Report Report Date: 21-APR-17 Date Received: 18-APR-17 Previous Site Name: Lot/Building Size: Additional Info Ordered: Fire Insur. Maps and/or Site Plans					
Nearest Intersection: Municipality: Client Prov/State: ON Search Radius (km): .25 X: -75.696362 Y: 45.420489					
71	3 of 22	W/204.7	78.1 / 6.26	BRADDA PRINTING SERVICES INC. 130 SLATER ST. OTTAWA ON K1P 6E2	GEN
Generator No: ON1032400 Status: Approval Years: 88,89,90 Contam. Facility: MHSW Facility: SIC Code: 7796 SIC Description: DUPLICATING SERV.					
PO Box No: Country: Choice of Contact: Co Admin: Phone No Admin:					
Detail(s)					
Waste Class: 264 Waste Class Desc: PHOTOPROCESSING WASTES					
71	4 of 22	W/204.7	78.1 / 6.26	BRADDA PRINTING SERVICES INC. 04-275 130 SLATER ST. OTTAWA ON K1P 6E2	GEN
Generator No: ON1032400 Status: Approval Years: 92,93,94,95,96,97,98 Contam. Facility: MHSW Facility: SIC Code: 7796 SIC Description: DUPLICATING SERV.					
PO Box No: Country: Choice of Contact: Co Admin: Phone No Admin:					
Detail(s)					
Waste Class: 213 Waste Class Desc: PETROLEUM DISTILLATES					
Waste Class: 264 Waste Class Desc: PHOTOPROCESSING WASTES					

Map Key	Number of Records	Direction/ Distance (m)	Elev/Diff (m)	Site	DB
71	5 of 22	W/204.7	78.1 / 6.26	BRADDA PRINTING SERVICES INCORPORATED 130 SLATER STREET OTTAWA ON K1P 6E2	GEN
Generator No:	ON1032400			PO Box No:	
Status:				Country:	
Approval Years:	99,00,01			Choice of Contact:	
Contam. Facility:				Co Admin:	
MHSW Facility:				Phone No Admin:	
SIC Code:	7796				
SIC Description:	DUPLICATING SERV.				
<u>Detail(s)</u>					
Waste Class:		213			
Waste Class Desc:		PETROLEUM DISTILLATES			
Waste Class:		264			
Waste Class Desc:		PHOTOPROCESSING WASTES			
71	6 of 22	W/204.7	78.1 / 6.26	BRADDA PRINTING SERVICES INCORPORATED 130 Slater Street Basement Level Ottawa ON K1P 6E2	GEN
Generator No:	ON1032400			PO Box No:	
Status:				Country:	
Approval Years:	02,03,04,05,06,07,08			Choice of Contact:	
Contam. Facility:				Co Admin:	
MHSW Facility:				Phone No Admin:	
SIC Code:					
SIC Description:					
<u>Detail(s)</u>					
Waste Class:		213			
Waste Class Desc:		PETROLEUM DISTILLATES			
Waste Class:		264			
Waste Class Desc:		PHOTOPROCESSING WASTES			
71	7 of 22	W/204.7	78.1 / 6.26	ontario petroleum pump 130 slater st ottawa ON K1P 6E2	GEN
Generator No:	ON4635504			PO Box No:	
Status:				Country:	
Approval Years:	07,08			Choice of Contact:	
Contam. Facility:				Co Admin:	
MHSW Facility:				Phone No Admin:	
SIC Code:	238990				
SIC Description:	All Other Specialty Trade Contractors				
<u>Detail(s)</u>					
Waste Class:		221			
Waste Class Desc:		LIGHT FUELS			
71	8 of 22	W/204.7	78.1 / 6.26	BRADDA PRINTING SERVICES INCORPORATED 130 Slater Street Basement Level Ottawa ON K1P 6E2	GEN

Map Key	Number of Records	Direction/ Distance (m)	Elev/Diff (m)	Site	DB
Generator No:	ON1032400			PO Box No:	
Status:				Country:	
Approval Years:	2009			Choice of Contact:	
Contam. Facility:				Co Admin:	
MHSW Facility:				Phone No Admin:	
SIC Code:	323119, 541430, 323115				
SIC Description:	Other Printing, Graphic Design Services, Digital Printing				
<u>Detail(s)</u>					
Waste Class:	264				
Waste Class Desc:	PHOTOPROCESSING WASTES				
71	9 of 22	W/204.7	78.1 / 6.26	BRADDA PRINTING SERVICES INCORPORATED 130 Slater Street Basement Level Ottawa ON K1P 6E2	GEN
Generator No:	ON1032400			PO Box No:	
Status:				Country:	
Approval Years:	2010			Choice of Contact:	
Contam. Facility:				Co Admin:	
MHSW Facility:				Phone No Admin:	
SIC Code:	323119, 541430, 323115				
SIC Description:	Other Printing, Graphic Design Services, Digital Printing				
<u>Detail(s)</u>					
Waste Class:	213				
Waste Class Desc:	PETROLEUM DISTILLATES				
Waste Class:	264				
Waste Class Desc:	PHOTOPROCESSING WASTES				
71	10 of 22	W/204.7	78.1 / 6.26	BRADDA PRINTING SERVICES INCORPORATED 130 Slater Street Basement Level Ottawa ON K1P 6E2	GEN
Generator No:	ON1032400			PO Box No:	
Status:				Country:	
Approval Years:	2011			Choice of Contact:	
Contam. Facility:				Co Admin:	
MHSW Facility:				Phone No Admin:	
SIC Code:	323119, 541430, 323115				
SIC Description:	Other Printing, Graphic Design Services, Digital Printing				
<u>Detail(s)</u>					
Waste Class:	213				
Waste Class Desc:	PETROLEUM DISTILLATES				
Waste Class:	264				
Waste Class Desc:	PHOTOPROCESSING WASTES				
71	11 of 22	W/204.7	78.1 / 6.26	BRADDA PRINTING SERVICES INCORPORATED 130 Slater Street Basement Level Ottawa ON K1P 6E2	GEN
Generator No:	ON1032400			PO Box No:	
Status:				Country:	
Approval Years:	2012			Choice of Contact:	
Contam. Facility:				Co Admin:	

Map Key	Number of Records	Direction/ Distance (m)	Elev/Diff (m)	Site	DB
MHSW Facility:		Phone No Admin:			
SIC Code:	323119, 541430, 323115				
SIC Description:	Other Printing, Graphic Design Services, Digital Printing				
Detail(s)					
Waste Class:	213				
Waste Class Desc:	PETROLEUM DISTILLATES				
Waste Class:	264				
Waste Class Desc:	PHOTOPROCESSING WASTES				
71	12 of 22	W/204.7	78.1 / 6.26	BRADDA PRINTING SERVICES INCORPORATED 130 Slater Street Basement Level Ottawa ON	GEN
Generator No:	ON1032400			PO Box No:	
Status:				Country:	
Approval Years:	2013			Choice of Contact:	
Contam. Facility:				Co Admin:	
MHSW Facility:				Phone No Admin:	
SIC Code:	323119, 541430, 323115				
SIC Description:	OTHER PRINTING, GRAPHIC DESIGN SERVICES, DIGITAL PRINTING				
Detail(s)					
Waste Class:	264				
Waste Class Desc:	PHOTOPROCESSING WASTES				
Waste Class:	213				
Waste Class Desc:	PETROLEUM DISTILLATES				
71	13 of 22	W/204.7	78.1 / 6.26	BRADDA PRINTING SERVICES INCORPORATED 130 Slater Street Basement Level Ottawa ON K1P 6E2	GEN
Generator No:	ON1032400			PO Box No:	
Status:				Country:	Canada
Approval Years:	2016			Choice of Contact:	CO_ADMIN
Contam. Facility:	No			Co Admin:	Andrew Holloran
MHSW Facility:	No			Phone No Admin:	613-238-5433 Ext.216
SIC Code:	323119, 541430, 323115				
SIC Description:	OTHER PRINTING, GRAPHIC DESIGN SERVICES, DIGITAL PRINTING				
Detail(s)					
Waste Class:	264				
Waste Class Desc:	PHOTOPROCESSING WASTES				
Waste Class:	213				
Waste Class Desc:	PETROLEUM DISTILLATES				
71	14 of 22	W/204.7	78.1 / 6.26	BRADDA PRINTING SERVICES INCORPORATED 130 Slater Street Basement Level Ottawa ON K1P 6E2	GEN
Generator No:	ON1032400			PO Box No:	
Status:				Country:	Canada
Approval Years:	2015			Choice of Contact:	CO_ADMIN
Contam. Facility:	No			Co Admin:	Andrew Holloran
MHSW Facility:	No			Phone No Admin:	613-238-5433 Ext.216

Map Key	Number of Records	Direction/ Distance (m)	Elev/Diff (m)	Site	DB
SIC Code:	323119, 541430, 323115				
SIC Description:	OTHER PRINTING, GRAPHIC DESIGN SERVICES, DIGITAL PRINTING				
Detail(s)					
Waste Class:	264				
Waste Class Desc:	PHOTOPROCESSING WASTES				
Waste Class:	213				
Waste Class Desc:	PETROLEUM DISTILLATES				
71	15 of 22	W/204.7	78.1 / 6.26	BRADDA PRINTING SERVICES INCORPORATED 130 Slater Street Basement Level Ottawa ON K1P 6E2	GEN
Generator No:	ON1032400			PO Box No:	
Status:				Country:	Canada
Approval Years:	2014			Choice of Contact:	CO_ADMIN
Contam. Facility:	No			Co Admin:	Andrew Holloran
MHSW Facility:	No			Phone No Admin:	613-238-5433 Ext.216
SIC Code:	323119, 541430, 323115				
SIC Description:	OTHER PRINTING, GRAPHIC DESIGN SERVICES, DIGITAL PRINTING				
Detail(s)					
Waste Class:	213				
Waste Class Desc:	PETROLEUM DISTILLATES				
Waste Class:	264				
Waste Class Desc:	PHOTOPROCESSING WASTES				
71	16 of 22	W/204.7	78.1 / 6.26	BRADDA PRINTING SERVICES INCORPORATED 130 Slater Street Basement Level Ottawa ON K1P 6E2	GEN
Generator No:	ON1032400			PO Box No:	
Status:	Registered			Country:	Canada
Approval Years:	As of Dec 2018			Choice of Contact:	
Contam. Facility:				Co Admin:	
MHSW Facility:				Phone No Admin:	
SIC Code:					
SIC Description:					
Detail(s)					
Waste Class:	213 I				
Waste Class Desc:	Petroleum distillates				
Waste Class:	264 C				
Waste Class Desc:	Photoprocessing wastes				
Waste Class:	264 L				
Waste Class Desc:	Photoprocessing wastes				
71	17 of 22	W/204.7	78.1 / 6.26	MEDIA FLEX/MEDIA 2000 INC. 130 SLATER ST SUITE 750 OTTAWA ON K1P 6E2	SCT
Established:	0000				
Plant Size (ft²):	1997				
Employment:	3				

Map Key	Number of Records	Direction/ Distance (m)	Elev/Diff (m)	Site	DB
--Details--					
Description:		Corrugated and Solid Fibre Box Manufacturing			
SIC/NAICS Code:		322211			
Description:		Showcase, Partition, Shelving and Locker Manufacturing			
SIC/NAICS Code:		337215			
Description:		Sign Manufacturing			
SIC/NAICS Code:		339950			
71	18 of 22	W/204.7	78.1 / 6.26	Bradda Printing Services Inc. 130 Slater St Ottawa ON K1P 6E2	SCT
Established:		01-AUG-78			
Plant Size (ft²):		13000			
Employment:					
--Details--					
Description:		Industrial Machinery, Equipment and Supplies Wholesaler-Distributors			
SIC/NAICS Code:		417230			
Description:		Digital Printing			
SIC/NAICS Code:		323115			
Description:		Stationery and Office Supplies Wholesaler-Distributors			
SIC/NAICS Code:		418210			
Description:		Other Printing			
SIC/NAICS Code:		323119			
Description:		Quick Printing			
SIC/NAICS Code:		323114			
Description:		Support Activities for Printing			
SIC/NAICS Code:		323120			
71	19 of 22	W/204.7	78.1 / 6.26	The Chemical Institute of 130 Slater St Suite 550 Ottawa ON K1P 6E2	SCT
Established:		1948			
Plant Size (ft²):		2400			
Employment:		15			
--Details--					
Description:		Periodical Publishers			
SIC/NAICS Code:		511120			
71	20 of 22	W/204.7	78.1 / 6.26	OpinioNation Inc. 130 Slater St Suite 750 Ottawa ON K1P 6E2	SCT
Established:		1991			
Plant Size (ft²):					
Employment:		1			

Map Key	Number of Records	Direction/ Distance (m)	Elev/Diff (m)	Site	DB
--Details--					
Description:		Software Publishers			
SIC/NAICS Code:		511210			
Description:		Marketing Research and Public Opinion Polling			
SIC/NAICS Code:		541910			
71	21 of 22	W/204.7	78.1 / 6.26	Metro Ottawa 130 Slater St Suite 300 Ottawa ON K1P 6E2	SCT
Established:		01-AUG-04			
Plant Size (ft²):					
Employment:					
--Details--					
Description:		Newspaper Publishers			
SIC/NAICS Code:		511110			
71	22 of 22	W/204.7	78.1 / 6.26	Chemical Institute of Canada 130 Slater St Suite 550 Ottawa ON K1P 6E2	SCT
Established:		01-DEC-45			
Plant Size (ft²):					
Employment:					
--Details--					
Description:		Professional Organizations			
SIC/NAICS Code:		813920			
72	1 of 1	SSW/204.8	74.8 / 3.05	89 NEPEAN STREET, OTTAWA, ON K2P 0A2 Ottawa ON	RSC
RSC ID:		225910		Cert Date:	
RA No:				Cert Prop Use No:	
RSC Type:		Phase 1 and 2 RSC		Intended Prop Use: Residential	
Curr Property Use:		Commercial		Qual Person Name: LAUREN KRATZ	
Ministry District:		Ottawa District Office		Stratified (Y/N):	
Filing Date:		2019/08/12		Audit (Y/N):	
Date Ack:				Entire Leg Prop. (Y/N):	
Date Returned:				Accuracy Estimate:	
Restoration Type:				Telephone:	
Soil Type:				Fax:	
Criteria:				Email:	
CPU Issued Sect 1686:					
Asmt Roll No:		061404180114300, 061404180114400			
Prop ID No (PIN):		04115-0169 (LT), 04115-0168 (LT)			
Property Municipal Address:		89 NEPEAN STREET, OTTAWA, ON K2P 0A2, 91 NEPEAN STREET, OTTAWA, ON K2P 0A2			
Mailing Address:					
Latitude & Longitude:					
UTM Coordinates:					
Consultant:					
Filing Owner:		CLARIDGE HOMES (89 NEPEAN) INC.			
Legal Desc:					

Map Key	Number of Records	Direction/ Distance (m)	Elev/Diff (m)	Site	DB
Measurement Method:					
Applicable Standards:					
RSC PDF:		https://www.lrcsde.lrc.gov.on.ca/BFISWebPublic/pub/viewDocument.action?attachmentId=115850&fileName=BROWNFIELDS-E.pdf			
<u>Document(s) Detail</u>					
Document Heading:		Supporting Documents			
Document Name:		Table of Current and Past Uses.pdf			
Document Type:		Table of Current and Past Property Use			
Document Link:		https://www.lrcsde.lrc.gov.on.ca/BFISWebPublic/pub/viewDocument.action?attachmentId=115851&fileName=Table+of+Current+and+Past+Uses.pdf			
Document Heading:		Supporting Documents			
Document Name:		Certificate of Status.pdf			
Document Type:		Certificate of Status			
Document Link:		https://www.lrcsde.lrc.gov.on.ca/BFISWebPublic/pub/viewDocument.action?attachmentId=115860&fileName=Certificate+of+Status.pdf			
Document Heading:		Supporting Documents			
Document Name:		Transfers.pdf			
Document Type:		Copy of any deed(s), transfer(s) or other document(s)			
Document Link:		https://www.lrcsde.lrc.gov.on.ca/BFISWebPublic/pub/viewDocument.action?attachmentId=115856&fileName=Transfers.pdf			
Document Heading:		Supporting Documents			
Document Name:		APEC Table.pdf			
Document Type:		Area(s) of Potential Environmental Concern			
Document Link:		https://www.lrcsde.lrc.gov.on.ca/BFISWebPublic/pub/viewDocument.action?attachmentId=115855&fileName=APEC+Table.pdf			
Document Heading:		Supporting Documents			
Document Name:		Lawyers Letter.pdf			
Document Type:		Lawyer's letter consisting of a legal description of the property			
Document Link:		https://www.lrcsde.lrc.gov.on.ca/BFISWebPublic/pub/viewDocument.action?attachmentId=115852&fileName=Lawyers+Letter.pdf			
Document Heading:		Supporting Documents			
Document Name:		Survey Plan.pdf			
Document Type:		A Current plan of Survey			
Document Link:		https://www.lrcsde.lrc.gov.on.ca/BFISWebPublic/pub/viewDocument.action?attachmentId=115859&fileName=Survey+Plan.pdf			
Document Heading:		Supporting Documents			
Document Name:		Phase II CSM.pdf			
Document Type:		Phase 2 Conceptual Site Model			
Document Link:		https://www.lrcsde.lrc.gov.on.ca/BFISWebPublic/pub/viewDocument.action?attachmentId=115853&fileName=Phase+II+CSM.pdf			

73

1 of 1

SSE/204.8

72.9 / 1.08

OTTAWA ON

WWIS

Well ID: 7194477**Construction Date:****Primary Water Use:** Monitoring**Sec. Water Use:****Final Well Status:** Recharge Well**Water Type:****Casing Material:****Audit No:** Z160870**Tag:** A140221**Construction Method:****Elevation (m):****Elevation Reliability:****Depth to Bedrock:****Data Entry Status:****Data Src:****Date Received:** 1/3/2013**Selected Flag:** Yes**Abandonment Rec:****Contractor:** 7417**Form Version:** 7**Owner:****Street Name:** LISGAR STREET**County:** OTTAWA-CARLETON**Municipality:** NEPEAN TOWNSHIP**Site Info:****Lot:**

Map Key	Number of Records	Direction/ Distance (m)	Elev/Diff (m)	Site	DB
Well Depth: Overburden/Bedrock: Pump Rate: Static Water Level: Flowing (Y/N): Flow Rate: Clear/Cloudy:				Concession: Concession Name: Easting NAD83: Northing NAD83: Zone: UTM Reliability:	
<u>Bore Hole Information</u>					
Bore Hole ID: DP2BR: Spatial Status: Code OB: Code OB Desc: Open Hole: Cluster Kind: Date Completed: Remarks: Elevrc Desc: Location Source Date: Improvement Location Source: Improvement Location Method: Source Revision Comment: Supplier Comment:	1004226580 11/19/2012			Elevation: Elevrc: Zone: East83: North83: Org CS: UTMRC: UTMRC Desc: Location Method:	71.314849 18 445804 5029720 UTM83 4 margin of error : 30 m - 100 m wwr
<u>Overburden and Bedrock</u>					
<u>Materials Interval</u>					
Formation ID: Layer: Color: General Color: Mat1: Most Common Material: Mat2: Other Materials: Mat3: Other Materials: Formation Top Depth: Formation End Depth: Formation End Depth UOM:	1004740789 2 2 GREY 05 CLAY 06 SILT 85 SOFT 2.8 21.2 m				
<u>Overburden and Bedrock</u>					
<u>Materials Interval</u>					
Formation ID: Layer: Color: General Color: Mat1: Most Common Material: Mat2: Other Materials: Mat3: Other Materials: Formation Top Depth: Formation End Depth: Formation End Depth UOM:	1004740788 1 6 BROWN 06 SILT 12 STONES 73 HARD 0 2.8 m				
<u>Overburden and Bedrock</u>					
<u>Materials Interval</u>					

Map Key	Number of Records	Direction/ Distance (m)	Elev/Diff (m)	Site	DB
Formation ID:		1004740790			
Layer:		3			
Color:		2			
General Color:		GREY			
Mat1:		11			
Most Common Material:		GRAVEL			
Mat2:		28			
Other Materials:		SAND			
Mat3:		79			
Other Materials:		PACKED			
Formation Top Depth:		21.2			
Formation End Depth:		22.5			
Formation End Depth UOM:		m			
<u>Overburden and Bedrock</u>					
<u>Materials Interval</u>					
Formation ID:		1004740791			
Layer:		4			
Color:		2			
General Color:		GREY			
Mat1:		15			
Most Common Material:		LIMESTONE			
Mat2:					
Other Materials:					
Mat3:		74			
Other Materials:		LAYERED			
Formation Top Depth:		22.5			
Formation End Depth:		25.6			
Formation End Depth UOM:		m			
<u>Annular Space/Abandonment</u>					
<u>Sealing Record</u>					
Plug ID:		1004740800			
Layer:		1			
Plug From:		0			
Plug To:		22.5			
Plug Depth UOM:		m			
<u>Method of Construction & Well</u>					
<u>Use</u>					
Method Construction ID:					
Method Construction Code:		B			
Method Construction:		Other Method			
Other Method Construction:		AIR ROTARY			
<u>Pipe Information</u>					
Pipe ID:		1004740786			
Casing No:		0			
Comment:					
Alt Name:					
<u>Construction Record - Casing</u>					
Casing ID:		1004740796			
Layer:		2			
Material:		4			
Open Hole or Material:		OPEN HOLE			

Map Key	Number of Records	Direction/ Distance (m)	Elev/Diff (m)	Site	DB
Depth From:		22.5			
Depth To:		25.6			
Casing Diameter:		15.55			
Casing Diameter UOM:		cm			
Casing Depth UOM:		m			
<u>Construction Record - Casing</u>					
Casing ID:		1004740795			
Layer:		1			
Material:		1			
Open Hole or Material:		STEEL			
Depth From:		0			
Depth To:		22.5			
Casing Diameter:		15.55			
Casing Diameter UOM:		cm			
Casing Depth UOM:		m			
<u>Construction Record - Screen</u>					
Screen ID:		1004740797			
Layer:					
Slot:					
Screen Top Depth:					
Screen End Depth:					
Screen Material:					
Screen Depth UOM:		m			
Screen Diameter UOM:		cm			
Screen Diameter:					
<u>Results of Well Yield Testing</u>					
Pump Test ID:		1004740787			
Pump Set At:					
Static Level:					
Final Level After Pumping:					
Recommended Pump Depth:					
Pumping Rate:					
Flowing Rate:					
Recommended Pump Rate:					
Levels UOM:		m			
Rate UOM:		LPM			
Water State After Test Code:		1			
Water State After Test:		CLEAR			
Pumping Test Method:		0			
Pumping Duration HR:					
Pumping Duration MIN:					
Flowing:		N			
<u>Water Details</u>					
Water ID:		1004740794			
Layer:		1			
Kind Code:		8			
Kind:		Untested			
Water Found Depth:		24			
Water Found Depth UOM:		m			
<u>Hole Diameter</u>					
Hole ID:		1004740792			
Diameter:		24.8			

Map Key	Number of Records	Direction/ Distance (m)	Elev/Diff (m)	Site	DB
Depth From:		0			
Depth To:		22.5			
Hole Depth UOM:		m			
Hole Diameter UOM:		cm			
<u>Hole Diameter</u>					
Hole ID:		1004740793			
Diameter:		15.55			
Depth From:		22.5			
Depth To:		25.6			
Hole Depth UOM:		m			
Hole Diameter UOM:		cm			

<u>74</u>	1 of 1	NW/209.7	77.3 / 5.54	ON	BORE
Borehole ID:	613420			Inclin FLG:	No
OGF ID:	215514710			SP Status:	Initial Entry
Status:				Surv Elev:	No
Type:	Borehole			Piezometer:	No
Use:				Primary Name:	
Completion Date:	AUG-1967			Municipality:	
Static Water Level:				Lot:	
Primary Water Use:				Township:	
Sec. Water Use:				Latitude DD:	45.42169
Total Depth m:	-999			Longitude DD:	-75.695971
Depth Ref:	Ground Surface			UTM Zone:	18
Depth Elev:				Easting:	445551
Drill Method:				Northing:	5030032
Orig Ground Elev m:	72.6			Location Accuracy:	
Elev Reliabil Note:				Accuracy:	Not Applicable
DEM Ground Elev m:	71.7				
Concession:					
Location D:					
Survey D:					
Comments:					
<u>Borehole Geology Stratum</u>					
Geology Stratum ID:	218395081			Mat Consistency:	Firm
Top Depth:	4.4			Material Moisture:	
Bottom Depth:	5.3			Material Texture:	
Material Color:	Brown			Non Geo Mat Type:	
Material 1:	Till			Geologic Formation:	
Material 2:	Sand			Geologic Group:	
Material 3:	Silt			Geologic Period:	
Material 4:				Depositional Gen:	
Gsc Material Description:					
Stratum Description:	TILL. BROWN,FIRM.				
Geology Stratum ID:	218395080			Mat Consistency:	Firm
Top Depth:	0			Material Moisture:	
Bottom Depth:	4.4			Material Texture:	
Material Color:				Non Geo Mat Type:	
Material 1:	Fill			Geologic Formation:	
Material 2:				Geologic Group:	
Material 3:				Geologic Period:	
Material 4:				Depositional Gen:	fill
Gsc Material Description:					
Stratum Description:	FILL. FIRM.				
Geology Stratum ID:	218395082			Mat Consistency:	Loose

Map Key	Number of Records	Direction/ Distance (m)	Elev/Diff (m)	Site	DB
Top Depth: Bottom Depth: Material Color: Material 1: Material 2: Material 3: Material 4: Gsc Material Description: Stratum Description:	5.3 Black Bedrock Shale			Material Moisture: Material Texture: Non Geo Mat Type: Geologic Formation: Geologic Group: Geologic Period: Depositional Gen:	
		BEDROCK. BLACK. VERY SOFT,FISSURED.CLAY. GREY,STIFF. SILT. VERY LOOSE TO LOOSE. UNSPECIFIED.			

Source

Source Type: Source Orig: Source Date: Confidence: Observatio: Source Name: Source Details: Confiden 1:	Data Survey Geological Survey of Canada 1956-1972	Source Appl: Source Iden: Scale or Res: Horizontal: Verticalda:	Spatial/Tabular 1 Varies NAD27 Mean Average Sea Level
	Urban Geology Automated Information System (UGAIS) File: OTTAWA2.txt RecordID: 059280 NTS_Sheet: 31G05G		

Source List

Source Identifier: Source Type: Source Date: Scale or Resolution: Source Name: Source Originators:	1 Data Survey 1956-1972 Varies Urban Geology Automated Information System (UGAIS) Geological Survey of Canada	Horizontal Datum: Vertical Datum: Projection Name:	NAD27 Mean Average Sea Level Universal Transverse Mercator
---	--	---	--

75	1 of 8	WSW/213.1	76.9 / 5.09	219 Laurier Avenue West Ottawa ON	EHS
Order No: Status: Report Type: Report Date: Date Received: Previous Site Name: Lot/Building Size: Additional Info Ordered:	20080626001 C Custom Report 7/8/2008 6/26/2008 Fire Insur. Maps And /or Site Plans	Nearest Intersection: Municipality: Client Prov/State: Search Radius (km): X: Y:	 ON 0.25 -75.696099 45.419864		

75	2 of 8	WSW/213.1	76.9 / 5.09	219 Laurier Avenue West Ottawa ON	EHS
Order No: Status: Report Type: Report Date: Date Received: Previous Site Name: Lot/Building Size: Additional Info Ordered:	20100405005 C Standard Report 4/13/2010 4/5/2010 	Nearest Intersection: Municipality: Client Prov/State: Search Radius (km): X: Y:	Laurier Avenue West and Metcalfe Street ON 0.25 -75.696189 45.419868		

75	3 of 8	WSW/213.1	76.9 / 5.09	219 Laurier Avenue West Ottawa ON K1P 5J6	EHS
Order No: Status:	20180515119 C	Nearest Intersection: Municipality:			

Map Key	Number of Records	Direction/ Distance (m)	Elev/Diff (m)	Site	DB
Report Type: Standard Report Report Date: 22-MAY-18 Date Received: 15-MAY-18 Previous Site Name: Lot/Building Size: Additional Info Ordered:					
Client Prov/State: ON Search Radius (km): .25 X: -75.696205 Y: 45.420057					
75	4 of 8	WSW/213.1	76.9 / 5.09	219 Laurier Ave W Ottawa ON K1P5J6	EHS
Order No: 20170418039 Status: C Report Type: Standard Report Report Date: 21-APR-17 Date Received: 18-APR-17 Previous Site Name: Lot/Building Size: Additional Info Ordered: Fire Insur. Maps and/or Site Plans					
Nearest Intersection: Municipality: Client Prov/State: ON Search Radius (km): .25 X: -75.696205 Y: 45.420057					
75	5 of 8	WSW/213.1	76.9 / 5.09	219 Laurier Avenue West Ottawa ON K1P 5J6	EHS
Order No: 20181031029 Status: C Report Type: Standard Report Report Date: 06-NOV-18 Date Received: 31-OCT-18 Previous Site Name: Lot/Building Size: 0.25 ha Additional Info Ordered: Fire Insur. Maps and/or Site Plans; Topographic Maps					
Nearest Intersection: Municipality: Ottawa Client Prov/State: ON Search Radius (km): .25 X: -75.696205 Y: 45.420057					
75	6 of 8	WSW/213.1	76.9 / 5.09	Glenview Corporation 219 Laurier Ave Ottawa ON	GEN
Generator No: ON2324346 Status: Approval Years: 03,04 Contam. Facility: MHSW Facility: SIC Code: SIC Description:					
PO Box No: Country: Choice of Contact: Co Admin: Phone No Admin:					
75	7 of 8	WSW/213.1	76.9 / 5.09	GLENVIEW CORPORATION 219 LAURIER AVE W OTTAWA ON	GEN
Generator No: ON9097452 Status: Approval Years: 06 Contam. Facility: MHSW Facility: SIC Code: SIC Description:					
PO Box No: Country: Choice of Contact: Co Admin: Phone No Admin:					
Detail(s)					
Waste Class: 251 Waste Class Desc: OIL SKIMMINGS & SLUDGES					

Map Key	Number of Records	Direction/ Distance (m)	Elev/Diff (m)	Site	DB
75	8 of 8	WSW/213.1	76.9 / 5.09	Mister Rooter<UNOFFICIAL> 219 Laurier West Ottawa ON	SPL
Ref No:	1771-8X7PMW			Discharger Report:	
Site No:				Material Group:	
Incident Dt:	15-AUG-12			Health/Env Conseq:	
Year:				Client Type:	
Incident Cause:				Sector Type:	
Incident Event:				Agency Involved:	
Contaminant Code:	15			Nearest Watercourse:	
Contaminant Name:	OIL (PETROLEUM BASED, NOT SPECIFIED)			Site Address:	219 Laurier West
Contaminant Limit 1:				Site District Office:	
Contam Limit Freq 1:				Site Postal Code:	
Contaminant UN No 1:				Site Region:	
Environment Impact:	Not Anticipated			Site Municipality:	Ottawa
Nature of Impact:				Site Lot:	
Receiving Medium:				Site Conc:	
Receiving Env:				Northing:	
MOE Response:	No Field Response			Easting:	
Dt MOE Arvl on Scn:				Site Geo Ref Accu:	
MOE Reported Dt:	15-AUG-12			Site Map Datum:	
Dt Document Closed:				SAC Action Class:	Primary Assessment of Spills
Incident Reason:	Equipment Failure			Source Type:	
Site Name:	Multi-unit Commercial High-Rise<UNOFFICIAL>				
Site County/District:					
Site Geo Ref Meth:					
Incident Summary:	Dundee Realty Mgmt Corp: 15L oily water in elevator pit				
Contaminant Qty:	15 L				
76	1 of 1	WNW/213.8	77.9 / 6.15	Media-Flex.com 119 Slater St Ottawa ON K1P 5H2	SCT
Established:	1994				
Plant Size (ft²):					
Employment:	3				
--Details--					
Description:	Corrugated and Solid Fibre Box Manufacturing				
SIC/NAICS Code:	322211				
Description:	Showcase, Partition, Shelving and Locker Manufacturing				
SIC/NAICS Code:	337215				
Description:	Sign Manufacturing				
SIC/NAICS Code:	339950				
77	1 of 1	NNE/214.6	69.9 / -1.92	Ottawa ON	WWIS
Well ID:	7221223			Data Entry Status:	
Construction Date:				Data Src:	
Primary Water Use:	Monitoring and Test Hole			Date Received:	5/30/2014
Sec. Water Use:	0			Selected Flag:	Yes
Final Well Status:	Test Hole			Abandonment Rec:	
Water Type:				Contractor:	7241
Casing Material:				Form Version:	7
Audit No:	Z186846			Owner:	
Tag:	A163015			Street Name:	CONFEDERATION PARK

Map Key	Number of Records	Direction/ Distance (m)	Elev/Diff (m)	Site	DB
Construction Method: Elevation (m): Elevation Reliability: Depth to Bedrock: Well Depth: Overburden/Bedrock: Pump Rate: Static Water Level: Flowing (Y/N): Flow Rate: Clear/Cloudy:				County: Municipality: Site Info: Lot: Concession: Concession Name: Easting NAD83: Northing NAD83: Zone: UTM Reliability:	OTTAWA-CARLETON NEPEAN TOWNSHIP

Bore Hole Information

Bore Hole ID:	1004796533	Elevation:	70.923034
DP2BR:		Elevrc:	
Spatial Status:		Zone:	18
Code OB:		East83:	445788
Code OB Desc:		North83:	5030109
Open Hole:		Org CS:	UTM83
Cluster Kind:		UTMRC:	4
Date Completed:	4/25/2014	UTMRC Desc:	margin of error : 30 m - 100 m
Remarks:		Location Method:	wwr
Elevrc Desc:			
Location Source Date:			
Improvement Location Source:			
Improvement Location Method:			
Source Revision Comment:			
Supplier Comment:			

Overburden and Bedrock

Materials Interval

Formation ID:	1005158503
Layer:	2
Color:	2
General Color:	GREY
Mat1:	05
Most Common Material:	CLAY
Mat2:	06
Other Materials:	SILT
Mat3:	85
Other Materials:	SOFT
Formation Top Depth:	4.88
Formation End Depth:	7.93
Formation End Depth UOM:	m

Overburden and Bedrock

Materials Interval

Formation ID:	1005158502
Layer:	1
Color:	6
General Color:	BROWN
Mat1:	01
Most Common Material:	FILL
Mat2:	85
Other Materials:	SOFT
Mat3:	73
Other Materials:	HARD
Formation Top Depth:	0
Formation End Depth:	4.88
Formation End Depth UOM:	m

<i>Map Key</i>	<i>Number of Records</i>	<i>Direction/ Distance (m)</i>	<i>Elev/Diff (m)</i>	<i>Site</i>	<i>DB</i>
<u>Annular Space/Abandonment Sealing Record</u>					
Plug ID:		1005158511			
Layer:		1			
Plug From:		0			
Plug To:		0.31			
Plug Depth UOM:		m			
<u>Annular Space/Abandonment Sealing Record</u>					
Plug ID:		1005158512			
Layer:		2			
Plug From:		0.31			
Plug To:		3.1			
Plug Depth UOM:		m			
<u>Annular Space/Abandonment Sealing Record</u>					
Plug ID:		1005158513			
Layer:		3			
Plug From:		3.1			
Plug To:		7.93			
Plug Depth UOM:		m			
<u>Method of Construction & Well Use</u>					
Method Construction ID:					
Method Construction Code:		2			
Method Construction:		Rotary (Convent.)			
Other Method Construction:					
<u>Pipe Information</u>					
Pipe ID:		1005158501			
Casing No:		0			
Comment:					
Alt Name:					
<u>Construction Record - Casing</u>					
Casing ID:		1005158506			
Layer:		1			
Material:		5			
Open Hole or Material:		PLASTIC			
Depth From:		0			
Depth To:		3.35			
Casing Diameter:		5.2			
Casing Diameter UOM:		cm			
Casing Depth UOM:		m			
<u>Construction Record - Screen</u>					
Screen ID:		1005158507			
Layer:		1			
Slot:		10			

Map Key	Number of Records	Direction/ Distance (m)	Elev/Diff (m)	Site	DB
Screen Top Depth: 3.35 Screen End Depth: 7.93 Screen Material: 5 Screen Depth UOM: m Screen Diameter UOM: cm Screen Diameter: 6.03					
<u>Hole Diameter</u>					
Hole ID: 1005158504 Diameter: 10.92 Depth From: 0 Depth To: 7.93 Hole Depth UOM: m Hole Diameter UOM: cm					
<u>78</u>	1 of 20	SW/214.7	75.9 / 4.08	The Manufacturers Life Insurance Company 220 Laurier Avenue Ottawa ON	CA
Certificate #: 4086-6HGQ7P Application Year: 2005 Issue Date: 10/25/2005 Approval Type: Air Status: Approved Application Type: Client Name: Client Address: Client City: Client Postal Code: Project Description: Contaminants: Emission Control:					
<u>78</u>	2 of 20	SW/214.7	75.9 / 4.08	The Manufacturers Life Insurance Company 220 Laurier Avenue Ottawa Ontario Ottawa ON	EBR
EBR Registry No: IA05E1579 Ministry Ref No: 8567-6GVS3V Notice Type: Instrument Decision Notice Stage: 803008199 Notice Date: October 23, 2006 Proposal Date: October 07, 2005 Year: 2005 Instrument Type: (EPA s. 9) - Approval for discharge into the natural environment other than water (i.e. Air) Off Instrument Name: Posted By: Company Name: The Manufacturers Life Insurance Company Site Address: Location Other: Proponent Name: Proponent Address: 55 Metcalfe Street, Ottawa Ontario, K1P 6L5 Comment Period: URL: Site Location Details: 220 Laurier Avenue Ottawa Ontario Ottawa					
Decision Posted: Exception Posted: Section: Act 1: Act 2: Site Location Map:					

Map Key	Number of Records	Direction/ Distance (m)	Elev/Diff (m)	Site	DB
78	3 of 20	SW/214.7	75.9 / 4.08	The Manufacturers Life Insurance Company 220 Laurier Avenue Ottawa ON K1P 6L5	ECA
<p> Approval No: 4086-6HGQ7P Approval Date: 2005-10-25 Status: Approved Record Type: ECA Link Source: IDS SWP Area Name: Rideau Valley Approval Type: ECA-AIR Project Type: AIR Address: 220 Laurier Avenue Full Address: Full PDF Link: https://www.accessenvironment.ene.gov.on.ca/instruments/8567-6GVS3V-14.pdf </p> <p> MOE District: Ottawa City: Longitude: -75.69601999999999 Latitude: 45.419533 Geometry X: Geometry Y: </p>					
78	4 of 20	SW/214.7	75.9 / 4.08	220 Laurier Ave W Ottawa ON	EHS
<p> Order No: 20040202004 Status: C Report Type: Custom Report Report Date: 2/10/04 Date Received: 2/2/04 Previous Site Name: Lot/Building Size: Additional Info Ordered: </p> <p> Nearest Intersection: Laurier Ave W & O'Connor St Municipality: Client Prov/State: ON Search Radius (km): 0.25 X: -75.695944 Y: 45.419687 </p>					
78	5 of 20	SW/214.7	75.9 / 4.08	220 Laurier Ave W Ottawa ON K1P5Z9	EHS
<p> Order No: 20160304151 Status: C Report Type: Standard Report Report Date: 08-MAR-16 Date Received: 04-MAR-16 Previous Site Name: Lot/Building Size: Additional Info Ordered: </p> <p> Nearest Intersection: Municipality: Client Prov/State: ON Search Radius (km): .25 X: -75.696021 Y: 45.41953 </p>					
78	6 of 20	SW/214.7	75.9 / 4.08	MANULIFE FINANCIAL 220 LAURIER AVENUE WEST OTTAWA ON K1P 5Z9	GEN
<p> Generator No: ON4777286 Status: Approval Years: 2010 Contam. Facility: MHSW Facility: SIC Code: 531310 SIC Description: Real Estate Property Managers </p> <p> PO Box No: Country: Choice of Contact: Co Admin: Phone No Admin: </p>					
Detail(s)					
<p> Waste Class: 112 Waste Class Desc: ACID WASTE - HEAVY METALS </p> <p> Waste Class: 122 Waste Class Desc: ALKALINE WASTES - OTHER METALS </p>					

Map Key	Number of Records	Direction/ Distance (m)	Elev/Diff (m)	Site	DB
Waste Class:		145			
Waste Class Desc:		PAINT/PIGMENT/COATING RESIDUES			
Waste Class:		331			
Waste Class Desc:		WASTE COMPRESSED GASES			
Waste Class:		243			
Waste Class Desc:		PCBS			
Waste Class:		242			
Waste Class Desc:		HALOGENATED PESTICIDES			
Waste Class:		213			
Waste Class Desc:		PETROLEUM DISTILLATES			

78	7 of 20	SW/214.7	75.9 / 4.08	MANULIFE FINANCIAL 220 LAURIER AVENUE WEST OTTAWA ON K1P 5Z9	GEN
Generator No:	ON4777286			PO Box No:	
Status:				Country:	
Approval Years:	2011			Choice of Contact:	
Contam. Facility:				Co Admin:	
MHSW Facility:				Phone No Admin:	
SIC Code:	531310				
SIC Description:	Real Estate Property Managers				

Detail(s)

Waste Class:	122				
Waste Class Desc:	ALKALINE WASTES - OTHER METALS				
Waste Class:	145				
Waste Class Desc:	PAINT/PIGMENT/COATING RESIDUES				
Waste Class:	243				
Waste Class Desc:	PCBS				
Waste Class:	331				
Waste Class Desc:	WASTE COMPRESSED GASES				
Waste Class:	242				
Waste Class Desc:	HALOGENATED PESTICIDES				
Waste Class:	213				
Waste Class Desc:	PETROLEUM DISTILLATES				
Waste Class:	112				
Waste Class Desc:	ACID WASTE - HEAVY METALS				

78	8 of 20	SW/214.7	75.9 / 4.08	MANULIFE FINANCIAL 220 LAURIER AVENUE WEST OTTAWA ON K1P 5Z9	GEN
Generator No:	ON4777286			PO Box No:	
Status:				Country:	
Approval Years:	2012			Choice of Contact:	
Contam. Facility:				Co Admin:	
MHSW Facility:				Phone No Admin:	
SIC Code:	531310				
SIC Description:	Real Estate Property Managers				

Detail(s)

Map Key	Number of Records	Direction/ Distance (m)	Elev/Diff (m)	Site	DB
Waste Class:		331			
Waste Class Desc:		WASTE COMPRESSED GASES			
Waste Class:		243			
Waste Class Desc:		PCBS			
Waste Class:		213			
Waste Class Desc:		PETROLEUM DISTILLATES			
Waste Class:		122			
Waste Class Desc:		ALKALINE WASTES - OTHER METALS			
Waste Class:		145			
Waste Class Desc:		PAINT/PIGMENT/COATING RESIDUES			
Waste Class:		242			
Waste Class Desc:		HALOGENATED PESTICIDES			
Waste Class:		112			
Waste Class Desc:		ACID WASTE - HEAVY METALS			

<u>78</u>	9 of 20	SW/214.7	75.9 / 4.08	MANULIFE FINANCIAL 220 LAURIER AVENUE WEST OTTAWA ON	GEN
Generator No:	ON4777286			PO Box No:	
Status:				Country:	
Approval Years:	2013			Choice of Contact:	
Contam. Facility:				Co Admin:	
MHSW Facility:				Phone No Admin:	
SIC Code:	531310				
SIC Description:	REAL ESTATE PROPERTY MANAGERS				

Detail(s)

Waste Class:	112				
Waste Class Desc:	ACID WASTE - HEAVY METALS				
Waste Class:	145				
Waste Class Desc:	PAINT/PIGMENT/COATING RESIDUES				
Waste Class:	122				
Waste Class Desc:	ALKALINE WASTES - OTHER METALS				
Waste Class:	243				
Waste Class Desc:	PCBS				
Waste Class:	213				
Waste Class Desc:	PETROLEUM DISTILLATES				
Waste Class:	331				
Waste Class Desc:	WASTE COMPRESSED GASES				
Waste Class:	242				
Waste Class Desc:	HALOGENATED PESTICIDES				
Waste Class:	121				
Waste Class Desc:	ALKALINE WASTES - HEAVY METALS				

<u>78</u>	10 of 20	SW/214.7	75.9 / 4.08	MANULIFE FINANCIAL 220 LAURIER AVENUE WEST OTTAWA ON K1P 5Z9	GEN
---------------------------	----------	----------	-------------	--	-----

Map Key	Number of Records	Direction/ Distance (m)	Elev/Diff (m)	Site	DB
Generator No:	ON4777286			PO Box No:	
Status:				Country:	Canada
Approval Years:	2016			Choice of Contact:	CO_OFFICIAL
Contam. Facility:	No			Co Admin:	
MHSW Facility:	No			Phone No Admin:	
SIC Code:	531310				
SIC Description:	REAL ESTATE PROPERTY MANAGERS				
<u>Detail(s)</u>					
Waste Class:	213				
Waste Class Desc:	PETROLEUM DISTILLATES				
Waste Class:	242				
Waste Class Desc:	HALOGENATED PESTICIDES				
Waste Class:	331				
Waste Class Desc:	WASTE COMPRESSED GASES				
Waste Class:	243				
Waste Class Desc:	PCBS				
Waste Class:	112				
Waste Class Desc:	ACID WASTE - HEAVY METALS				
Waste Class:	121				
Waste Class Desc:	ALKALINE WASTES - HEAVY METALS				
Waste Class:	122				
Waste Class Desc:	ALKALINE WASTES - OTHER METALS				
Waste Class:	145				
Waste Class Desc:	PAINT/PIGMENT/COATING RESIDUES				

78	11 of 20	SW/214.7	75.9 / 4.08	MANULIFE FINANCIAL 220 LAURIER AVENUE WEST OTTAWA ON K1P 5Z9	GEN
Generator No:	ON4777286			PO Box No:	
Status:				Country:	Canada
Approval Years:	2015			Choice of Contact:	CO_OFFICIAL
Contam. Facility:	No			Co Admin:	
MHSW Facility:	No			Phone No Admin:	
SIC Code:	531310				
SIC Description:	REAL ESTATE PROPERTY MANAGERS				
<u>Detail(s)</u>					
Waste Class:	243				
Waste Class Desc:	PCBS				
Waste Class:	242				
Waste Class Desc:	HALOGENATED PESTICIDES				
Waste Class:	213				
Waste Class Desc:	PETROLEUM DISTILLATES				
Waste Class:	331				
Waste Class Desc:	WASTE COMPRESSED GASES				
Waste Class:	122				
Waste Class Desc:	ALKALINE WASTES - OTHER METALS				

Map Key	Number of Records	Direction/ Distance (m)	Elev/Diff (m)	Site	DB
			112		
			ACID WASTE - HEAVY METALS		
			121		
			ALKALINE WASTES - HEAVY METALS		
			145		
			PAINT/PIGMENT/COATING RESIDUES		

78	12 of 20	SW/214.7	75.9 / 4.08	MANULIFE FINANCIAL 220 LAURIER AVENUE WEST OTTAWA ON K1P 5Z9	GEN
Generator No:	ON4777286			PO Box No:	
Status:				Country:	Canada
Approval Years:	2014			Choice of Contact:	CO_OFFICIAL
Contam. Facility:	No			Co Admin:	
MHSW Facility:	No			Phone No Admin:	
SIC Code:	531310				
SIC Description:	REAL ESTATE PROPERTY MANAGERS				

Detail(s)

			243		
			PCBS		
			331		
			WASTE COMPRESSED GASES		
			121		
			ALKALINE WASTES - HEAVY METALS		
			213		
			PETROLEUM DISTILLATES		
			145		
			PAINT/PIGMENT/COATING RESIDUES		
			242		
			HALOGENATED PESTICIDES		
			122		
			ALKALINE WASTES - OTHER METALS		
			112		
			ACID WASTE - HEAVY METALS		

78	13 of 20	SW/214.7	75.9 / 4.08	MANULIFE FINANCIAL 220 LAURIER AVENUE WEST OTTAWA ON K1P 5Z9	GEN
Generator No:	ON4777286			PO Box No:	
Status:	Registered			Country:	Canada
Approval Years:	As of Dec 2018			Choice of Contact:	
Contam. Facility:				Co Admin:	
MHSW Facility:				Phone No Admin:	
SIC Code:					
SIC Description:					

Detail(s)

			112 C		
--	--	--	-------	--	--

Map Key	Number of Records	Direction/ Distance (m)	Elev/Diff (m)	Site	DB
Waste Class Desc:		Acid solutions - containing heavy metals			
Waste Class:		121 C			
Waste Class Desc:		Alkaline slutions - containing heavy metals			
Waste Class:		122 C			
Waste Class Desc:		Alkaline slutions - containing other metals and non-metals (not cyanide)			
Waste Class:		145 I			
Waste Class Desc:		Wastes from the use of pigments, coatings and paints			
Waste Class:		213 I			
Waste Class Desc:		Petroleum distillates			
Waste Class:		242 A			
Waste Class Desc:		Halogenated pesticides and herbicides			
Waste Class:		243 D			
Waste Class Desc:		PCB			
Waste Class:		331 I			
Waste Class Desc:		Waste compressed gases including cylinders			

<u>78</u>	14 of 20	SW/214.7	75.9 / 4.08	MANULIFE 220 Laurier Avenue Ottawa ON K1P5S9	NPRI
NPRI ID:	8800000913			Org ID:	
Other ID:				Submit Date:	
No Other ID:				Last Modified:	
Track ID:				Contact ID:	
Report ID:				Cont Type:	MED
Report Type:				Contact Title:	
Rpt Type ID:				Cont First Name:	
Report Year:	2004			Cont Last Name:	
Not-Current Rpt?:				Contact Position:	
Yr of Last Filed Rpt:				Contact Fax:	
Fac ID:				Contact Ph.:	
Fac Name:	220 LAURIER AVENUE			Cont Area Code:	
Fac Address1:				Contact Tel.:	
Fac Address2:				Contact Ext.:	
Fac Postal Zip:				Cont Fax Area Cde:	
Facility Lat:				Contact Fax:	
Facility Long:				Contact Email:	
DLS (Last Filed Rpt):				Latitude:	
Facility DLS:				Longitude:	
Datum:				UTM Zone:	
Facility Cmnts:				UTM Northing:	
URL:				UTM Easting:	
No of Empl.:	1			Waste Streams:	
Parent Co.:				No Streams:	
No Parent Co.:				Waste Off Sites:	
Pollut Prev Cmnts:				No Off Sites:	
Stacks:				Shutdown:	
No of Stacks:				No of Shutdown:	
Canadian SIC Code (2 digit):					
Canadian SIC Code:					
SIC Code Description:					
American SIC Code:					
NAICS Code (2 digit):	53				
NAICS 2 Description:	Real Estate and Rental and Leasing				
NAICS Code (4 digit):	5311				
NAICS 4 Description:	Lessors of Real Estate				
NAICS Code (6 digit):	531120				
NAICS 6 Description:	Lessors of Non-Residential Buildings (except Mini-Warehouses)				

Map Key	Number of Records	Direction/ Distance (m)	Elev/Diff (m)	Site	DB
---------	-------------------	----------------------------	------------------	------	----

Substance Release Report

CAS No: 811-97-2
Report ID:
Rpt Period: 2004
Subst Released: HFC-134a Hydrofluorocarbon
Air:
Water:
Land:
Total Releases:
Units: tonnes

CAS No: 7446-09-5
Report ID:
Rpt Period: 2004
Subst Released: Sulphur dioxide
Air:
Water:
Land:
Total Releases:
Units: tonnes

CAS No: 11104-93-1
Report ID:
Rpt Period: 2004
Subst Released: Nitrogen oxides (expressed as NO2)
Air:
Water:
Land:
Total Releases:
Units: tonnes

78	15 of 20	SW/214.7	75.9 / 4.08	LE PRINT SUPER EXPRESS 220 LAURIER AVE W OTTAWA ON K1P 5Z9	SCT
--------------------	----------	----------	-------------	--	-----

Established: 1986
Plant Size (ft²): 2000
Employment: 6

--Details--

Description: MISCELLANEOUS PUBLISHING
SIC/NAICS Code: 2741

Description: COMMERCIAL PRINTING, LITHOGRAPHIC
SIC/NAICS Code: 2752

Description: Quick Printing
SIC/NAICS Code: 323114

Description: Digital Printing
SIC/NAICS Code: 323115

Description: Other Printing
SIC/NAICS Code: 323119

78	16 of 20	SW/214.7	75.9 / 4.08	LINKTEK CORPORATION 220 LAURIER AVE W OTTAWA ON K1P 5Z9	SCT
--------------------	----------	----------	-------------	---	-----

Established: 1985

Map Key	Number of Records	Direction/ Distance (m)	Elev/Diff (m)	Site	DB
Plant Size (ft²):		0			
Employment:		30			
--Details--					
Description:		MAGNETIC & OPTICAL RECORDING MEDIA			
SIC/NAICS Code:		3695			
<u>78</u>	17 of 20	SW/214.7	75.9 / 4.08	Print Three 220 Laurier Ave W Ottawa ON K1P 5Z9	SCT
Established:		01-JAN-86			
Plant Size (ft²):		2000			
Employment:					
--Details--					
Description:		Commercial Screen Printing			
SIC/NAICS Code:		323113			
Description:		Digital Printing			
SIC/NAICS Code:		323115			
Description:		Manifold Business Forms Printing			
SIC/NAICS Code:		323116			
Description:		Other Printing			
SIC/NAICS Code:		323119			
Description:		Document Preparation Services			
SIC/NAICS Code:		561410			
Description:		Support Activities for Printing			
SIC/NAICS Code:		323120			
Description:		Digital Printing			
SIC/NAICS Code:		323115			
<u>78</u>	18 of 20	SW/214.7	75.9 / 4.08	Canadian Bureau for International Education 220 Laurier Ave W Suite 1100 Ottawa ON K1P 5Z9	SCT
Established:					
Plant Size (ft²):					
Employment:					
--Details--					
Description:		Book Publishers			
SIC/NAICS Code:		511130			
<u>78</u>	19 of 20	SW/214.7	75.9 / 4.08	Print Three Inc 220 Laurier Ave W Ottawa ON K1P 5Z9	SCT
Established:		1986			
Plant Size (ft²):		2000			
Employment:		4			

Map Key	Number of Records	Direction/ Distance (m)	Elev/Diff (m)	Site	DB
--Details--					
Description:		Quick Printing			
SIC/NAICS Code:		323114			
Description:		Digital Printing			
SIC/NAICS Code:		323115			
Description:		Other Printing			
SIC/NAICS Code:		323119			
Description:		Support Activities for Printing			
SIC/NAICS Code:		323120			
Description:		Document Preparation Services			
SIC/NAICS Code:		561410			
<u>78</u>	20 of 20	SW/214.7	75.9 / 4.08	CBIE - Cdn Bur for Intl Educ 220 Laurier Ave W Suite 1550 Ottawa ON K1P 5Z9	SCT
Established:		01-DEC-60			
Plant Size (ft²):					
Employment:					
--Details--					
Description:		Professional Organizations			
SIC/NAICS Code:		813920			
<u>79</u>	1 of 1	SSE/214.7	72.9 / 1.13	175 Lisgar Street Ottawa ON K2P 0C3	EHS
Order No:	20100602005			Nearest Intersection:	
Status:	C			Municipality:	
Report Type:	Standard Report			Client Prov/State:	ON
Report Date:	6/7/2010			Search Radius (km):	0.25
Date Received:	6/2/2010			X:	-75.692454
Previous Site Name:				Y:	45.41889
Lot/Building Size:					
Additional Info Ordered:	Fire Insur. Maps and/or Site Plans; City Directory				
<u>80</u>	1 of 2	N/215.9	72.3 / 0.51	UNKNOWN NEAR ALBERT & ELGIN ST. OTTAWA CITY ON	SPL
Ref No:	16477			Discharger Report:	
Site No:				Material Group:	
Incident Dt:	3/29/1989			Health/Env Conseq:	
Year:				Client Type:	
Incident Cause:	UNKNOWN			Sector Type:	
Incident Event:				Agency Involved:	
Contaminant Code:				Nearest Watercourse:	
Contaminant Name:				Site Address:	
Contaminant Limit 1:				Site District Office:	
Contam Limit Freq 1:				Site Postal Code:	
Contaminant UN No 1:				Site Region:	
Environment Impact:				Site Municipality:	20101
Nature of Impact:				Site Lot:	
Receiving Medium:	LAND			Site Conc:	
Receiving Env:				Northing:	
MOE Response:				Easting:	FD. POLICE & WORKS DEPT.

Map Key	Number of Records	Direction/ Distance (m)	Elev/Diff (m)	Site	DB
Dt MOE Arvl on Scn: MOE Reported Dt: 3/29/1989 Dt Document Closed: Incident Reason: UNKNOWN Site Name: Site County/District: Site Geo Ref Meth: Incident Summary: 65 LITRES DIESEL FUEL TO ROAD FROM UNKNOWN SOURCE. Contaminant Qty:					
80	2 of 2	N/215.9	72.3 / 0.51	City of Ottawa Albert & Elgin St. Ottawa ON	SPL
Ref No: 1704-97RS9F Site No: Incident Dt: 16-MAY-13 Year: Incident Cause: Leak/Break Incident Event: Contaminant Code: 27 Contaminant Name: COOLANT N.O.S. Contaminant Limit 1: Contam Limit Freq 1: Contaminant UN No 1: Environment Impact: Not Anticipated Nature of Impact: Soil Contamination Receiving Medium: Receiving Env: MOE Response: No Field Response Dt MOE Arvl on Scn: MOE Reported Dt: 16-MAY-13 Dt Document Closed: Incident Reason: Equipment Failure Site Name: On Albert St. <UNOFFICIAL> Site County/District: Site Geo Ref Meth: Incident Summary: OC Transpo - coolant to road from bus. Contaminant Qty: 10 L					
Discharger Report: Material Group: Health/Env Conseq: Client Type: Sector Type: Motor Vehicle Agency Involved: Nearest Watercourse: Site Address: Albert & Elgin St. Site District Office: Site Postal Code: Site Region: Site Municipality: Ottawa Site Lot: Site Conc: Northing: Easting: Site Geo Ref Accu: Site Map Datum: SAC Action Class: Land Spills Source Type:					
81	1 of 12	NW/220.0	77.3 / 5.47	ARTEXT ELECTRONIC PUBLISHING INC. 85 ALBERT STREET, SUITE 110 OTTAWA ON K1P 6A4	GEN
Generator No: ON0940703 Status: Approval Years: 96,97,98,99,00,01 Contam. Facility: MHSW Facility: SIC Code: 2821 SIC Description: PLATEMAKING, ETC.					
PO Box No: Country: Choice of Contact: Co Admin: Phone No Admin:					
Detail(s)					
Waste Class: 264 Waste Class Desc: PHOTOPROCESSING WASTES					
81	2 of 12	NW/220.0	77.3 / 5.47	METCALFE REALTY COMPANY LIMITED 85 ALBERT STREET OTTAWA ON K1P 5E6	GEN

Map Key	Number of Records	Direction/ Distance (m)	Elev/Diff (m)	Site	DB
Generator No:	ON0979503			PO Box No:	
Status:				Country:	
Approval Years:	92,93,97,98,99,00,01,03			Choice of Contact:	
Contam. Facility:				Co Admin:	
MHSW Facility:				Phone No Admin:	
SIC Code:	7512				
SIC Description:	NON-RES. BLDG. OPER.				
<u>Detail(s)</u>					
Waste Class:	252				
Waste Class Desc:	WASTE OILS & LUBRICANTS				
81	3 of 12	NW/220.0	77.3 / 5.47	METCALFE REALTY COMPANY LIMITED 26-614 85 ALBERT ST. C/O 130 ALBERT ST. STE 210 OTTAWA ON K1P 6A4	GEN
Generator No:	ON0979503			PO Box No:	
Status:				Country:	
Approval Years:	94,95,96			Choice of Contact:	
Contam. Facility:				Co Admin:	
MHSW Facility:				Phone No Admin:	
SIC Code:	7512				
SIC Description:	NON-RES. BLDG. OPER.				
<u>Detail(s)</u>					
Waste Class:	252				
Waste Class Desc:	WASTE OILS & LUBRICANTS				
81	4 of 12	NW/220.0	77.3 / 5.47	METCALFE REALTY COMPANY LIMITED 85 ALBERT STREET OTTAWA ON K1P 5E6	GEN
Generator No:	ON0979503			PO Box No:	
Status:				Country:	
Approval Years:	02			Choice of Contact:	
Contam. Facility:				Co Admin:	
MHSW Facility:				Phone No Admin:	
SIC Code:					
SIC Description:					
81	5 of 12	NW/220.0	77.3 / 5.47	METCALFE REALTY COMPANY LIMITED 85 ALBERT STREET OTTAWA ON K1P 6A4	GEN
Generator No:	ON0979503			PO Box No:	
Status:				Country:	
Approval Years:	04			Choice of Contact:	
Contam. Facility:				Co Admin:	
MHSW Facility:				Phone No Admin:	
SIC Code:					
SIC Description:					
81	6 of 12	NW/220.0	77.3 / 5.47	Metcalfe Realty Company Limited 85 Albert Street Ottawa ON K1P 6A4	GEN
Generator No:	ON5484634			PO Box No:	
Status:				Country:	
Approval Years:	2009			Choice of Contact:	

Map Key	Number of Records	Direction/ Distance (m)	Elev/Diff (m)	Site	DB
Contam. Facility: MHSW Facility: SIC Code: SIC Description:	531310	Real Estate Property Managers		Co Admin: Phone No Admin:	
<u>Detail(s)</u>					
Waste Class:		148			
Waste Class Desc:		INORGANIC LABORATORY CHEMICALS			
Waste Class:		112			
Waste Class Desc:		ACID WASTE - HEAVY METALS			
Waste Class:		122			
Waste Class Desc:		ALKALINE WASTES - OTHER METALS			
Waste Class:		145			
Waste Class Desc:		PAINT/PIGMENT/COATING RESIDUES			
Waste Class:		146			
Waste Class Desc:		OTHER SPECIFIED INORGANICS			
Waste Class:		252			
Waste Class Desc:		WASTE OILS & LUBRICANTS			
Waste Class:		331			
Waste Class Desc:		WASTE COMPRESSED GASES			

81	7 of 12	NW/220.0	77.3 / 5.47	Metcalfe Realty Company Limited 85 Albert Street Ottawa ON K1P 6A4	GEN
Generator No: Status: Approval Years: Contam. Facility: MHSW Facility: SIC Code: SIC Description:	ON5484634 2012 531310	Real Estate Property Managers		PO Box No: Country: Choice of Contact: Co Admin: Phone No Admin:	
<u>Detail(s)</u>					
Waste Class:		252			
Waste Class Desc:		WASTE OILS & LUBRICANTS			
Waste Class:		148			
Waste Class Desc:		INORGANIC LABORATORY CHEMICALS			
Waste Class:		331			
Waste Class Desc:		WASTE COMPRESSED GASES			
Waste Class:		112			
Waste Class Desc:		ACID WASTE - HEAVY METALS			
Waste Class:		145			
Waste Class Desc:		PAINT/PIGMENT/COATING RESIDUES			
Waste Class:		146			
Waste Class Desc:		OTHER SPECIFIED INORGANICS			
Waste Class:		122			
Waste Class Desc:		ALKALINE WASTES - OTHER METALS			

Map Key	Number of Records	Direction/ Distance (m)	Elev/Diff (m)	Site	DB
81	8 of 12	NW/220.0	77.3 / 5.47	ARTEXT ELECTRONIC PUBLISHING 85 ALBERT ST UNIT 110 OTTAWA ON K1P 6A4	SCT
Established:		1987			
Plant Size (ft²):		0			
Employment:		10			
--Details--					
Description:		Other Printing			
SIC/NAICS Code:		323119			
Description:		Support Activities for Printing			
SIC/NAICS Code:		323120			
Description:		Manufacturing and Reproducing Magnetic and Optical Media			
SIC/NAICS Code:		334610			
Description:		Document Preparation Services			
SIC/NAICS Code:		561410			
81	9 of 12	NW/220.0	77.3 / 5.47	STELLAR NAVIGATION SYSTEMS INC 85 Albert St Suite 1620 Ottawa ON K1P 6A4	SCT
Established:		0000			
Plant Size (ft²):		0			
Employment:		5			
--Details--					
Description:		Software Publishers			
SIC/NAICS Code:		511210			
81	10 of 12	NW/220.0	77.3 / 5.47	BAE Systems Canada Inc. 85 Albert St Suite 700 Ottawa ON K1P 6A4	SCT
Established:		01-JUN-01			
Plant Size (ft²):					
Employment:					
--Details--					
Description:		Aerospace Product and Parts Manufacturing			
SIC/NAICS Code:		336410			
Description:		Aerospace Product and Parts Manufacturing			
SIC/NAICS Code:		336410			
Description:		Navigational and Guidance Instruments Manufacturing			
SIC/NAICS Code:		334511			
81	11 of 12	NW/220.0	77.3 / 5.47	CAMRT 85 Albert St Floor 10 Ottawa ON K1P 6A4	SCT
Established:		01-JAN-42			
Plant Size (ft²):					

Map Key	Number of Records	Direction/ Distance (m)	Elev/Diff (m)	Site	DB
Employment:					
--Details--					
Description:		Professional Organizations			
SIC/NAICS Code:		813920			
Description:		Professional Organizations			
SIC/NAICS Code:		813920			
<u>81</u>	12 of 12	NW/220.0	77.3 / 5.47	Appendix Sonovision - ITEP 85 Albert St Suite 400 Ottawa ON K1P 6A4	SCT
Established:		01-JAN-89			
Plant Size (ft²):					
Employment:					
--Details--					
Description:		Other Publishers			
SIC/NAICS Code:		511190			
Description:		Book Publishers			
SIC/NAICS Code:		511130			
<u>82</u>	1 of 9	S/222.2	74.9 / 3.08	CYBERMEDIX HEALTH SERVICES LTD. 180 METCALFE ST., OTTAWA C/O 6 VANSCO RD. TORONTO ON K2P 1P5	GEN
Generator No:		ON0064838		PO Box No:	
Status:				Country:	
Approval Years:		86,87,88,89,90		Choice of Contact:	
Contam. Facility:				Co Admin:	
MHSW Facility:				Phone No Admin:	
SIC Code:		8681			
SIC Description:		MEDICAL LABORATORIES			
Detail(s)					
Waste Class:		312			
Waste Class Desc:		PATHOLOGICAL WASTES			
<u>82</u>	2 of 9	S/222.2	74.9 / 3.08	CYBERMEDIX (SEE & USE ON0245133) 11-261 180 METCALFE ST., OTTAWA C/O 6 VANSCO RD. TORONTO ON K2P 1P5	GEN
Generator No:		ON0064838		PO Box No:	
Status:				Country:	
Approval Years:		92,93,95,96,97		Choice of Contact:	
Contam. Facility:				Co Admin:	
MHSW Facility:				Phone No Admin:	
SIC Code:		8681			
SIC Description:		MEDICAL LABORATORIES			
Detail(s)					
Waste Class:		312			

Map Key	Number of Records	Direction/ Distance (m)	Elev/Diff (m)	Site	DB
Waste Class Desc:		PATHOLOGICAL WASTES			
82	3 of 9	S/222.2	74.9 / 3.08	CYBERMEDIX HEALTH SERVICES LTD. 11-261 180 METCALFE ST., OTTAWA C/O 6 VANSO RD. TORONTO ON K2P 1P5	GEN
Generator No:	ON0064838			PO Box No:	
Status:				Country:	
Approval Years:	94			Choice of Contact:	
Contam. Facility:				Co Admin:	
MHSW Facility:				Phone No Admin:	
SIC Code:	8681				
SIC Description:	MEDICAL LABORATORIES				
<u>Detail(s)</u>					
Waste Class:	312				
Waste Class Desc:	PATHOLOGICAL WASTES				
82	4 of 9	S/222.2	74.9 / 3.08	CYBERMEDIX HEALTH (SEE & USE ON0245133) 180 METCALFE STREET OTTAWA ON K2P 1P5	GEN
Generator No:	ON0064838			PO Box No:	
Status:				Country:	
Approval Years:	98			Choice of Contact:	
Contam. Facility:				Co Admin:	
MHSW Facility:				Phone No Admin:	
SIC Code:	8681				
SIC Description:	MEDICAL LABORATORIES				
<u>Detail(s)</u>					
Waste Class:	312				
Waste Class Desc:	PATHOLOGICAL WASTES				
82	5 of 9	S/222.2	74.9 / 3.08	CANADIAN MEDICAL LABORATORIES LIMITED 180 METCALFE STREET, STE. 402 OTTAWA ON K2P 2E9	GEN
Generator No:	ON0245133			PO Box No:	
Status:				Country:	
Approval Years:	95,96,97,98,99,00,01			Choice of Contact:	
Contam. Facility:				Co Admin:	
MHSW Facility:				Phone No Admin:	
SIC Code:	8681				
SIC Description:	MEDICAL LABORATORIES				
<u>Detail(s)</u>					
Waste Class:	312				
Waste Class Desc:	PATHOLOGICAL WASTES				
82	6 of 9	S/222.2	74.9 / 3.08	DIAGNOSTIC IMAGING CONSULTANTS 205-180 METCALFE ST. C/O 301-11 ROSEMOUNT AVE. OTTAWA ON K2P 1P5	GEN
Generator No:	ON1388800			PO Box No:	

Map Key	Number of Records	Direction/ Distance (m)	Elev/Diff (m)	Site	DB
Status: Approval Years: 90 Contam. Facility: MHSW Facility: SIC Code: 8682 SIC Description:		RADIOLOGICAL LAB.		Country: Choice of Contact: Co Admin: Phone No Admin:	
<u>Detail(s)</u>					
Waste Class:		264			
Waste Class Desc:		PHOTOPROCESSING WASTES			
82	7 of 9	S/222.2	74.9 / 3.08	DIAGNOSTIC IMAGING CONSULTANTS 12-543 205-180 METCALFE ST. C/O 301-11 ROSEMOUNT AVE. OTTAWA ON K2P 1P5	GEN
Generator No: ON1388800 Status: Approval Years: 92,93,94,95,96,97,98 Contam. Facility: MHSW Facility: SIC Code: 8682 SIC Description:		RADIOLOGICAL LAB.		PO Box No: Country: Choice of Contact: Co Admin: Phone No Admin:	
<u>Detail(s)</u>					
Waste Class:		264			
Waste Class Desc:		PHOTOPROCESSING WASTES			
82	8 of 9	S/222.2	74.9 / 3.08	CENTRA CARE HEALTH SERVICES 00-000 180 METCALFE SUITE 201 OTTAWA ON K2P 1P5	GEN
Generator No: ON1525700 Status: Approval Years: 92,93,94 Contam. Facility: MHSW Facility: SIC Code: 0000 SIC Description:		*** NOT DEFINED ***		PO Box No: Country: Choice of Contact: Co Admin: Phone No Admin:	
82	9 of 9	S/222.2	74.9 / 3.08	Itplanit Services Corp. 180 Metcalfe St Suite 503 Ottawa ON K2P 1P5	SCT
Established: Plant Size (ft²): Employment:					
--Details--					
Description:		Other Scientific and Technical Consulting Services			
SIC/NAICS Code:		541690			
Description:		All Other Schools and Instruction			
SIC/NAICS Code:		611690			
Description:		Software Publishers			
SIC/NAICS Code:		511210			
Description:		Business and Secretarial Schools			

Map Key	Number of Records	Direction/ Distance (m)	Elev/Diff (m)	Site	DB
SIC/NAICS Code:		611410			

83	1 of 1	S/222.4	74.9 / 3.08	ON	WWIS
Well ID:	7236607			Data Entry Status:	
Construction Date:				Data Src:	
Primary Water Use:	Monitoring			Date Received:	1/29/2015
Sec. Water Use:				Selected Flag:	Yes
Final Well Status:	Observation Wells			Abandonment Rec:	
Water Type:				Contractor:	1844
Casing Material:				Form Version:	7
Audit No:	Z171315			Owner:	
Tag:	A148005			Street Name:	180 METCALFE STREET
Construction Method:				County:	OTTAWA-CARLETON
Elevation (m):				Municipality:	NEPEAN TOWNSHIP
Elevation Reliability:				Site Info:	
Depth to Bedrock:				Lot:	
Well Depth:				Concession:	
Overburden/Bedrock:				Concession Name:	
Pump Rate:				Easting NAD83:	
Static Water Level:				Northing NAD83:	
Flowing (Y/N):				Zone:	
Flow Rate:				UTM Reliability:	
Clear/Cloudy:					

Bore Hole Information

Bore Hole ID:	1005298738	Elevation:	71.686363
DP2BR:		Elevrc:	
Spatial Status:		Zone:	18
Code OB:		East83:	445686
Code OB Desc:		North83:	5029686
Open Hole:		Org CS:	UTM83
Cluster Kind:		UTMRC:	4
Date Completed:	4/12/2014	UTMRC Desc:	margin of error : 30 m - 100 m
Remarks:		Location Method:	wwr
Elevrc Desc:			
Location Source Date:			
Improvement Location Source:			
Improvement Location Method:			
Source Revision Comment:			
Supplier Comment:			

Overburden and Bedrock

Materials Interval

Formation ID:	1005528274
Layer:	1
Color:	
General Color:	
Mat1:	27
Most Common Material:	OTHER
Mat2:	
Other Materials:	
Mat3:	
Other Materials:	
Formation Top Depth:	0
Formation End Depth:	0.05
Formation End Depth UOM:	m

Map Key	Number of Records	Direction/ Distance (m)	Elev/Diff (m)	Site	DB
<u>Overburden and Bedrock Materials Interval</u>					
Formation ID:			1005528276		
Layer:			3		
Color:			6		
General Color:			BROWN		
Mat1:			28		
Most Common Material:			SAND		
Mat2:			01		
Other Materials:			FILL		
Mat3:			05		
Other Materials:			CLAY		
Formation Top Depth:			0.35		
Formation End Depth:			1.3		
Formation End Depth UOM:			m		
<u>Overburden and Bedrock Materials Interval</u>					
Formation ID:			1005528279		
Layer:			6		
Color:			2		
General Color:			GREY		
Mat1:			06		
Most Common Material:			SILT		
Mat2:			34		
Other Materials:			TILL		
Mat3:			81		
Other Materials:			SANDY		
Formation Top Depth:			7.5		
Formation End Depth:			13.7		
Formation End Depth UOM:			m		
<u>Overburden and Bedrock Materials Interval</u>					
Formation ID:			1005528275		
Layer:			2		
Color:			2		
General Color:			GREY		
Mat1:			15		
Most Common Material:			LIMESTONE		
Mat2:			01		
Other Materials:			FILL		
Mat3:			28		
Other Materials:			SAND		
Formation Top Depth:			0.05		
Formation End Depth:			0.35		
Formation End Depth UOM:			m		
<u>Overburden and Bedrock Materials Interval</u>					
Formation ID:			1005528278		
Layer:			5		
Color:			2		
General Color:			GREY		
Mat1:			05		
Most Common Material:			CLAY		
Mat2:					
Other Materials:					
Mat3:					

Map Key	Number of Records	Direction/ Distance (m)	Elev/Diff (m)	Site	DB
Other Materials:					
Formation Top Depth:		2.8			
Formation End Depth:		7.5			
Formation End Depth UOM:		m			
<u>Overburden and Bedrock Materials Interval</u>					
Formation ID:		1005528277			
Layer:		4			
Color:		2			
General Color:		GREY			
Mat1:		05			
Most Common Material:		CLAY			
Mat2:		06			
Other Materials:		SILT			
Mat3:					
Other Materials:					
Formation Top Depth:		1.3			
Formation End Depth:		2.8			
Formation End Depth UOM:		m			
<u>Annular Space/Abandonment Sealing Record</u>					
Plug ID:		1005528286			
Layer:		1			
Plug From:		0.3			
Plug To:		4.3			
Plug Depth UOM:		m			
<u>Method of Construction & Well Use</u>					
Method Construction ID:					
Method Construction Code:		F			
Method Construction:		H.S.A.			
Other Method Construction:					
<u>Pipe Information</u>					
Pipe ID:		1005528273			
Casing No:		0			
Comment:					
Alt Name:					
<u>Construction Record - Casing</u>					
Casing ID:		1005528282			
Layer:		1			
Material:		5			
Open Hole or Material:		PLASTIC			
Depth From:		0			
Depth To:		4.6			
Casing Diameter:		5.08			
Casing Diameter UOM:		cm			
Casing Depth UOM:		m			
<u>Construction Record - Screen</u>					
Screen ID:		1005528283			

Map Key	Number of Records	Direction/ Distance (m)	Elev/Diff (m)	Site	DB
<hr/>					
Layer:	1				
Slot:	10				
Screen Top Depth:	4.6				
Screen End Depth:	7.6				
Screen Material:	5				
Screen Depth UOM:	m				
Screen Diameter UOM:	cm				
Screen Diameter:	5.86				
<u>Water Details</u>					
Water ID:	1005528281				
Layer:	1				
Kind Code:	8				
Kind:	Untested				
Water Found Depth:	7.1				
Water Found Depth UOM:	m				
<u>Hole Diameter</u>					
Hole ID:	1005528280				
Diameter:	20.3				
Depth From:	0				
Depth To:	13.7				
Hole Depth UOM:	m				
Hole Diameter UOM:	cm				
<hr/>					
84	1 of 1	WSW/222.7	76.9 / 5.09	PHOTOGO-BLACKBURN HAMLET 225 LAURIER OTTAWA ON K1P 5J6	GEN
Generator No:	ON1484701			PO Box No:	
Status:				Country:	
Approval Years:	94,95,96,97,98,99,00,01			Choice of Contact:	
Contam. Facility:				Co Admin:	
MHSW Facility:				Phone No Admin:	
SIC Code:	2821				
SIC Description:	PLATEMAKING, ETC.				
<u>Detail(s)</u>					
Waste Class:	264				
Waste Class Desc:	PHOTOPROCESSING WASTES				
<hr/>					
85	1 of 1	S/223.4	75.0 / 3.21	Ottawa ON	WWIS
Well ID:	7236609			Data Entry Status:	
Construction Date:				Data Src:	
Primary Water Use:	Monitoring			Date Received:	1/29/2015
Sec. Water Use:				Selected Flag:	Yes
Final Well Status:	Observation Wells			Abandonment Rec:	
Water Type:				Contractor:	1844
Casing Material:				Form Version:	7
Audit No:	Z171364			Owner:	
Tag:	A148005			Street Name:	180 METCALFE STREET
Construction Method:				County:	OTTAWA-CARLETON
Elevation (m):				Municipality:	NEPEAN TOWNSHIP
Elevation Reliability:				Site Info:	
Depth to Bedrock:				Lot:	
Well Depth:				Concession:	
Overburden/Bedrock:				Concession Name:	

Map Key	Number of Records	Direction/ Distance (m)	Elev/Diff (m)	Site	DB
Pump Rate: Static Water Level: Flowing (Y/N): Flow Rate: Clear/Cloudy:				Easting NAD83: Northing NAD83: Zone: UTM Reliability:	
<u>Bore Hole Information</u>					
Bore Hole ID: 1005298744 DP2BR: Spatial Status: Code OB: Code OB Desc: Open Hole: Cluster Kind: Date Completed: 4/12/2014 Remarks: Elevrc Desc: Location Source Date: Improvement Location Source: Improvement Location Method: Source Revision Comment: Supplier Comment:				Elevation: 71.620117 Elevrc: Zone: 18 East83: 445694 North83: 5029684 Org CS: UTM83 UTMRC: 4 UTMRC Desc: margin of error : 30 m - 100 m Location Method: wwr	
<u>Overburden and Bedrock</u>					
<u>Materials Interval</u>					
Formation ID: 1005528733 Layer: 1 Color: General Color: Mat1: 27 Most Common Material: OTHER Mat2: Other Materials: Mat3: Other Materials: Formation Top Depth: 0 Formation End Depth: 0.1 Formation End Depth UOM: m					
<u>Overburden and Bedrock</u>					
<u>Materials Interval</u>					
Formation ID: 1005528735 Layer: 3 Color: 2 General Color: GREY Mat1: 28 Most Common Material: SAND Mat2: 01 Other Materials: FILL Mat3: 11 Other Materials: GRAVEL Formation Top Depth: 0.25 Formation End Depth: 1.7 Formation End Depth UOM: m					
<u>Overburden and Bedrock</u>					
<u>Materials Interval</u>					
Formation ID: 1005528736					

Map Key	Number of Records	Direction/ Distance (m)	Elev/Diff (m)	Site	DB
Layer:		4			
Color:		2			
General Color:		GREY			
Mat1:		05			
Most Common Material:		CLAY			
Mat2:		06			
Other Materials:		SILT			
Mat3:					
Other Materials:					
Formation Top Depth:		1.7			
Formation End Depth:		9			
Formation End Depth UOM:		m			
<u>Overburden and Bedrock Materials Interval</u>					
Formation ID:		1005528737			
Layer:		5			
Color:		2			
General Color:		GREY			
Mat1:		05			
Most Common Material:		CLAY			
Mat2:		06			
Other Materials:		SILT			
Mat3:		34			
Other Materials:		TILL			
Formation Top Depth:		9			
Formation End Depth:		16.2			
Formation End Depth UOM:		m			
<u>Overburden and Bedrock Materials Interval</u>					
Formation ID:		1005528734			
Layer:		2			
Color:		2			
General Color:		GREY			
Mat1:		15			
Most Common Material:		LIMESTONE			
Mat2:					
Other Materials:					
Mat3:					
Other Materials:					
Formation Top Depth:		0.1			
Formation End Depth:		0.25			
Formation End Depth UOM:		m			
<u>Annular Space/Abandonment Sealing Record</u>					
Plug ID:		1005528744			
Layer:		1			
Plug From:		0.3			
Plug To:		2.7			
Plug Depth UOM:		m			
<u>Method of Construction & Well Use</u>					
Method Construction ID:					
Method Construction Code:		F			
Method Construction:		H.S.A.			

Map Key	Number of Records	Direction/ Distance (m)	Elev/Diff (m)	Site	DB
---------	-------------------	----------------------------	------------------	------	----

Other Method Construction:

Pipe Information

Pipe ID: 1005528732
Casing No: 0
Comment:
Alt Name:

Construction Record - Casing

Casing ID: 1005528740
Layer: 1
Material: 5
Open Hole or Material: PLASTIC
Depth From: 0
Depth To: 3
Casing Diameter: 5.08
Casing Diameter UOM: cm
Casing Depth UOM: m

Construction Record - Screen

Screen ID: 1005528741
Layer: 1
Slot: 10
Screen Top Depth: 3
Screen End Depth: 7.6
Screen Material: 5
Screen Depth UOM: m
Screen Diameter UOM: cm
Screen Diameter: 5.86

Water Details

Water ID: 1005528739
Layer: 1
Kind Code: 8
Kind: Untested
Water Found Depth: 7.6
Water Found Depth UOM: m

Hole Diameter

Hole ID: 1005528738
Diameter: 20.3
Depth From: 0
Depth To: 16.2
Hole Depth UOM: m
Hole Diameter UOM: cm

86	1 of 1	SSW/227.8	75.9 / 4.08	lot D con C ON	WWIS
--------------------	--------	-----------	-------------	-------------------	------

Well ID: 7318397	Data Entry Status: Yes
Construction Date:	Data Src:
Primary Water Use:	Date Received: 8/31/2018
Sec. Water Use:	Selected Flag: Yes
Final Well Status:	Abandonment Rec:
Water Type:	Contractor: 7241
Casing Material:	Form Version: 7

Map Key	Number of Records	Direction/ Distance (m)	Elev/Diff (m)	Site	DB
Audit No:	Z290608			Owner:	
Tag:	A251720			Street Name:	
Construction Method:				County:	OTTAWA-CARLETON
Elevation (m):				Municipality:	NEPEAN TOWNSHIP
Elevation Reliability:				Site Info:	
Depth to Bedrock:				Lot:	D
Well Depth:				Concession:	C
Overburden/Bedrock:				Concession Name:	
Pump Rate:				Easting NAD83:	
Static Water Level:				Northing NAD83:	
Flowing (Y/N):				Zone:	
Flow Rate:				UTM Reliability:	
Clear/Cloudy:					

Bore Hole Information

Bore Hole ID:	1007283727	Elevation:	
DP2BR:		Elevrc:	
Spatial Status:		Zone:	18
Code OB:		East83:	445599
Code OB Desc:		North83:	5029712
Open Hole:		Org CS:	UTM83
Cluster Kind:		UTMRC:	4
Date Completed:	6/19/2018	UTMRC Desc:	margin of error : 30 m - 100 m
Remarks:		Location Method:	wwr
Elevrc Desc:			
Location Source Date:			
Improvement Location Source:			
Improvement Location Method:			
Source Revision Comment:			
Supplier Comment:			

[87](#) 1 of 1 **NNE/228.6** **70.0 / -1.83** **OTTAWA ON** **WWIS**

Well ID:	7186275	Data Entry Status:	
Construction Date:		Data Src:	
Primary Water Use:	Monitoring and Test Hole	Date Received:	9/4/2012
Sec. Water Use:	0	Selected Flag:	Yes
Final Well Status:	Test Hole	Abandonment Rec:	
Water Type:		Contractor:	7241
Casing Material:		Form Version:	7
Audit No:	Z152946	Owner:	
Tag:	A132450	Street Name:	123 LAURIER AVE WEST
Construction Method:		County:	OTTAWA-CARLETON
Elevation (m):		Municipality:	OTTAWA CITY
Elevation Reliability:		Site Info:	
Depth to Bedrock:		Lot:	
Well Depth:		Concession:	
Overburden/Bedrock:		Concession Name:	
Pump Rate:		Easting NAD83:	
Static Water Level:		Northing NAD83:	
Flowing (Y/N):		Zone:	
Flow Rate:		UTM Reliability:	
Clear/Cloudy:			

Bore Hole Information

Bore Hole ID:	1004145744	Elevation:	70.030838
DP2BR:		Elevrc:	
Spatial Status:		Zone:	18
Code OB:		East83:	445831
Code OB Desc:		North83:	5030105

Map Key	Number of Records	Direction/ Distance (m)	Elev/Diff (m)	Site	DB
Open Hole: Cluster Kind: Date Completed: 7/12/2012 Remarks: Elevrc Desc: Location Source Date: Improvement Location Source: Improvement Location Method: Source Revision Comment: Supplier Comment:				Org CS: UTM83 UTMRC: 4 UTMRC Desc: margin of error : 30 m - 100 m Location Method: wwr	
<u>Overburden and Bedrock</u>					
<u>Materials Interval</u>					
Formation ID:		1004388235			
Layer:		4			
Color:		2			
General Color:		GREY			
Mat1:		05			
Most Common Material:		CLAY			
Mat2:		06			
Other Materials:		SILT			
Mat3:					
Other Materials:					
Formation Top Depth:		6.4			
Formation End Depth:		7.62			
Formation End Depth UOM:		m			
<u>Overburden and Bedrock</u>					
<u>Materials Interval</u>					
Formation ID:		1004388234			
Layer:		3			
Color:		2			
General Color:		GREY			
Mat1:		06			
Most Common Material:		SILT			
Mat2:		27			
Other Materials:		OTHER			
Mat3:					
Other Materials:					
Formation Top Depth:		4.27			
Formation End Depth:		6.4			
Formation End Depth UOM:		m			
<u>Overburden and Bedrock</u>					
<u>Materials Interval</u>					
Formation ID:		1004388233			
Layer:		2			
Color:		6			
General Color:		BROWN			
Mat1:		01			
Most Common Material:		FILL			
Mat2:					
Other Materials:					
Mat3:					
Other Materials:					
Formation Top Depth:		0.61			
Formation End Depth:		4.27			
Formation End Depth UOM:		m			

<i>Map Key</i>	<i>Number of Records</i>	<i>Direction/ Distance (m)</i>	<i>Elev/Diff (m)</i>	<i>Site</i>	<i>DB</i>
<u>Overburden and Bedrock Materials Interval</u>					
Formation ID:		1004388232			
Layer:		1			
Color:		8			
General Color:		BLACK			
Mat1:		02			
Most Common Material:		TOPSOIL			
Mat2:					
Other Materials:					
Mat3:					
Other Materials:					
Formation Top Depth:		0			
Formation End Depth:		0.61			
Formation End Depth UOM:		m			
<u>Annular Space/Abandonment Sealing Record</u>					
Plug ID:		1004388244			
Layer:		2			
Plug From:		0.31			
Plug To:		4.27			
Plug Depth UOM:		m			
<u>Annular Space/Abandonment Sealing Record</u>					
Plug ID:		1004388245			
Layer:		3			
Plug From:		4.27			
Plug To:		7.62			
Plug Depth UOM:		m			
<u>Annular Space/Abandonment Sealing Record</u>					
Plug ID:		1004388243			
Layer:		1			
Plug From:		0			
Plug To:		0.31			
Plug Depth UOM:		m			
<u>Method of Construction & Well Use</u>					
Method Construction ID:					
Method Construction Code:		B			
Method Construction:		Other Method			
Other Method Construction:		DIRECT PUSH			
<u>Pipe Information</u>					
Pipe ID:		1004388231			
Casing No:		0			
Comment:					
Alt Name:					
<u>Construction Record - Casing</u>					

Map Key	Number of Records	Direction/ Distance (m)	Elev/Diff (m)	Site	DB
Casing ID: 1004388238					
Layer: 1					
Material: 5					
Open Hole or Material: PLASTIC					
Depth From: 0					
Depth To: 4.57					
Casing Diameter: 3.45					
Casing Diameter UOM: cm					
Casing Depth UOM: m					
<u>Construction Record - Screen</u>					
Screen ID: 1004388239					
Layer: 1					
Slot: 10					
Screen Top Depth: 4.57					
Screen End Depth: 7.62					
Screen Material: 5					
Screen Depth UOM: m					
Screen Diameter UOM: cm					
Screen Diameter: 4.21					
<u>Hole Diameter</u>					
Hole ID: 1004388236					
Diameter: 5.71					
Depth From: 0					
Depth To: 7.62					
Hole Depth UOM: m					
Hole Diameter UOM: cm					

<u>88</u>	1 of 2	WNW/229.4	76.8 / 5.05	BUS CATCH BASIN AT CORNER OF MEDCALFE & ALBERT ST. MOTOR VEHICLE (OPERATING FLUID) OTTAWA CITY ON	SPL
Ref No:	73626			Discharger Report:	
Site No:				Material Group:	
Incident Dt:	7/16/1992			Health/Env Conseq:	
Year:				Client Type:	
Incident Cause:	OTHER CONTAINER LEAK			Sector Type:	
Incident Event:				Agency Involved:	
Contaminant Code:				Nearest Watercourse:	
Contaminant Name:				Site Address:	
Contaminant Limit 1:				Site District Office:	
Contam Limit Freq 1:				Site Postal Code:	
Contaminant UN No 1:				Site Region:	
Environment Impact:	NOT ANTICIPATED			Site Municipality:	20101
Nature of Impact:				Site Lot:	
Receiving Medium:	WATER			Site Conc:	
Receiving Env:				Northing:	
MOE Response:				Easting:	WORKS
Dt MOE Arvl on Scn:				Site Geo Ref Accu:	
MOE Reported Dt:	7/16/1992			Site Map Datum:	
Dt Document Closed:				SAC Action Class:	
Incident Reason:	EQUIPMENT FAILURE			Source Type:	
Site Name:					
Site County/District:					
Site Geo Ref Meth:					
Incident Summary:	OTTAWA CITY BUS - 5 L OF ANTIFREEZE TO CATCH BASIN, CONTAINED.				
Contaminant Qty:					

Map Key	Number of Records	Direction/ Distance (m)	Elev/Diff (m)	Site	DB
88	2 of 2	WNW/229.4	76.8 / 5.05	Bell Canada Ltd Metcalfe St. & Albert St. Ottawa ON	SPL
Ref No:	5786-BC4Q8H			Discharger Report:	
Site No:	NA			Material Group:	
Incident Dt:	5/12/2019			Health/Env Conseq:	2 - Minor Environment
Year:				Client Type:	Corporation
Incident Cause:				Sector Type:	Miscellaneous Industrial
Incident Event:	Leak/Break			Agency Involved:	
Contaminant Code:	15			Nearest Watercourse:	
Contaminant Name:	HYDRAULIC OIL			Site Address:	Metcalfe St. & Albert St.
Contaminant Limit 1:				Site District Office:	Ottawa
Contam Limit Freq 1:				Site Postal Code:	
Contaminant UN No 1:	n/a			Site Region:	Eastern
Environment Impact:				Site Municipality:	Ottawa
Nature of Impact:				Site Lot:	
Receiving Medium:				Site Conc:	
Receiving Env:	Land			Northing:	5030026.7
MOE Response:	No			Easting:	445520.02
Dt MOE Arvl on Scn:				Site Geo Ref Accu:	
MOE Reported Dt:	5/12/2019			Site Map Datum:	
Dt Document Closed:	5/31/2019			SAC Action Class:	Land Spills
Incident Reason:	Equipment Failure			Source Type:	Motor Vehicle
Site Name:	Hydraulic fluid spill to road and catchbasin<UNOFFICIAL>				
Site County/District:					
Site Geo Ref Meth:					
Incident Summary:	Bell: est. 25 L hydraulic fluid from boom truck. Metcalfe & Albert.				
Contaminant Qty:	25 L				
89	1 of 21	NNW/229.4	75.9 / 4.08	75 Albert St Ottawa ON K1P5E7	EHS
Order No:	20160602035			Nearest Intersection:	
Status:	C			Municipality:	
Report Type:	Standard Report			Client Prov/State:	ON
Report Date:	07-JUN-16			Search Radius (km):	.25
Date Received:	02-JUN-16			X:	-75.695461
Previous Site Name:				Y:	45.422277
Lot/Building Size:					
Additional Info Ordered:					
89	2 of 21	NNW/229.4	75.9 / 4.08	Metcalfe Realty Company Limited 75 Albert Strret Ottawa ON	GEN
Generator No:	ON2880267			PO Box No:	
Status:				Country:	
Approval Years:	2009			Choice of Contact:	
Contam. Facility:				Co Admin:	
MHSW Facility:				Phone No Admin:	
SIC Code:	531310				
SIC Description:	Real Estate Property Managers				
Detail(s)					
Waste Class:	222				
Waste Class Desc:	HEAVY FUELS				

Map Key	Number of Records	Direction/ Distance (m)	Elev/Diff (m)	Site	DB
89	3 of 21	NNW/229.4	75.9 / 4.08	Metcalfe Realty Company Limited 75 Albert Strret Ottawa ON	GEN
Generator No:	ON2880267			PO Box No:	
Status:				Country:	
Approval Years:	2010			Choice of Contact:	
Contam. Facility:				Co Admin:	
MHSW Facility:				Phone No Admin:	
SIC Code:	531310				
SIC Description:	Real Estate Property Managers				
<u>Detail(s)</u>					
Waste Class:		222			
Waste Class Desc:	HEAVY FUELS				
89	4 of 21	NNW/229.4	75.9 / 4.08	Dorsey School of Business 75 Albert Street Suite 101 Ottawa ON	GEN
Generator No:	ON6761144			PO Box No:	
Status:				Country:	
Approval Years:	2012			Choice of Contact:	
Contam. Facility:				Co Admin:	
MHSW Facility:				Phone No Admin:	
SIC Code:	611510, 611690				
SIC Description:	Technical and Trade Schools, All Other Schools and Instruction				
89	5 of 21	NNW/229.4	75.9 / 4.08	Metcalfe Realty Company Limited 75 Albert Strret Ottawa ON	GEN
Generator No:	ON2880267			PO Box No:	
Status:				Country:	
Approval Years:	2012			Choice of Contact:	
Contam. Facility:				Co Admin:	
MHSW Facility:				Phone No Admin:	
SIC Code:	531310				
SIC Description:	Real Estate Property Managers				
<u>Detail(s)</u>					
Waste Class:		222			
Waste Class Desc:	HEAVY FUELS				
89	6 of 21	NNW/229.4	75.9 / 4.08	Dorsey School of Business 75 Albert Street Suite 101 Ottawa ON	GEN
Generator No:	ON6761144			PO Box No:	
Status:				Country:	
Approval Years:	2013			Choice of Contact:	
Contam. Facility:				Co Admin:	
MHSW Facility:				Phone No Admin:	
SIC Code:	611510, 611690				
SIC Description:	TECHNICAL AND TRADE SCHOOLS, ALL OTHER SCHOOLS AND INSTRUCTION				
<u>Detail(s)</u>					
Waste Class:		264			

Map Key	Number of Records	Direction/ Distance (m)	Elev/Diff (m)	Site	DB
Waste Class Desc:		PHOTOPROCESSING WASTES			
Waste Class:		131			
Waste Class Desc:		NEUTRALIZED WASTES - HEAVY METALS			
Waste Class:		312			
Waste Class Desc:		PATHOLOGICAL WASTES			
Waste Class:		148			
Waste Class Desc:		INORGANIC LABORATORY CHEMICALS			

[89](#) 7 of 21 **NNW/229.4** **75.9 / 4.08** **Dr. Lorne S. Weiner
211-75 Albert Street
Ottawa ON K1P 5E7** **GEN**

Generator No: ON6391990 **PO Box No:**
Status: **Country:** Canada
Approval Years: 2016 **Choice of Contact:** CO_OFFICIAL
Contam. Facility: No **Co Admin:** Karen J Harrison
MHSW Facility: No **Phone No Admin:** 613-238-4949 Ext.
SIC Code: 621110
SIC Description: OFFICES OF PHYSICIANS

Detail(s)

Waste Class: 312
Waste Class Desc: PATHOLOGICAL WASTES

[89](#) 8 of 21 **NNW/229.4** **75.9 / 4.08** **Dorsey School of Business
75 Albert Street Suite 101
Ottawa ON K1P5E7** **GEN**

Generator No: ON6761144 **PO Box No:**
Status: **Country:** Canada
Approval Years: 2016 **Choice of Contact:** CO_OFFICIAL
Contam. Facility: No **Co Admin:** Diane Grzela
MHSW Facility: No **Phone No Admin:** 6138299059 Ext.540
SIC Code: 611510, 611690
SIC Description: TECHNICAL AND TRADE SCHOOLS, ALL OTHER SCHOOLS AND INSTRUCTION

Detail(s)

Waste Class: 131
Waste Class Desc: NEUTRALIZED WASTES - HEAVY METALS

Waste Class: 312
Waste Class Desc: PATHOLOGICAL WASTES

Waste Class: 264
Waste Class Desc: PHOTOPROCESSING WASTES

Waste Class: 148
Waste Class Desc: INORGANIC LABORATORY CHEMICALS

[89](#) 9 of 21 **NNW/229.4** **75.9 / 4.08** **Dr. Lorne S. Weiner
211-75 Albert Street
Ottawa ON K1P 5E7** **GEN**

Generator No: ON6391990 **PO Box No:**
Status: **Country:** Canada
Approval Years: 2015 **Choice of Contact:** CO_OFFICIAL
Contam. Facility: No **Co Admin:** Karen J Harrison

Map Key	Number of Records	Direction/ Distance (m)	Elev/Diff (m)	Site	DB
MHSW Facility: SIC Code: SIC Description:	No 621110			Phone No Admin: 613-238-4949 Ext.	
		OFFICES OF PHYSICIANS			
<u>Detail(s)</u>					
Waste Class: Waste Class Desc:		312 PATHOLOGICAL WASTES			
89	10 of 21	NNW/229.4	75.9 / 4.08	Dorsey School of Business 75 Albert Street Suite 101 Ottawa ON K1P5E7	GEN
Generator No: Status: Approval Years: Contam. Facility: MHSW Facility: SIC Code: SIC Description:	ON6761144 2015 No No 611510, 611690			PO Box No: Country: Canada Choice of Contact: CO_OFFICIAL Co Admin: Corrine McFadden Phone No Admin: 9054484130 Ext.540	
		TECHNICAL AND TRADE SCHOOLS, ALL OTHER SCHOOLS AND INSTRUCTION			
<u>Detail(s)</u>					
Waste Class: Waste Class Desc:		312 PATHOLOGICAL WASTES			
Waste Class: Waste Class Desc:		148 INORGANIC LABORATORY CHEMICALS			
Waste Class: Waste Class Desc:		131 NEUTRALIZED WASTES - HEAVY METALS			
Waste Class: Waste Class Desc:		264 PHOTOPROCESSING WASTES			
89	11 of 21	NNW/229.4	75.9 / 4.08	Dorsey School of Business 75 Albert Street Suite 101 Ottawa ON K1P5E7	GEN
Generator No: Status: Approval Years: Contam. Facility: MHSW Facility: SIC Code: SIC Description:	ON6761144 2014 No No 611510, 611690			PO Box No: Country: Canada Choice of Contact: CO_ADMIN Co Admin: Corrine McFadden Phone No Admin: 9054484130 Ext.540	
		TECHNICAL AND TRADE SCHOOLS, ALL OTHER SCHOOLS AND INSTRUCTION			
<u>Detail(s)</u>					
Waste Class: Waste Class Desc:		312 PATHOLOGICAL WASTES			
Waste Class: Waste Class Desc:		264 PHOTOPROCESSING WASTES			
Waste Class: Waste Class Desc:		148 INORGANIC LABORATORY CHEMICALS			
Waste Class: Waste Class Desc:		131 NEUTRALIZED WASTES - HEAVY METALS			

Map Key	Number of Records	Direction/ Distance (m)	Elev/Diff (m)	Site	DB
89	12 of 21	NNW/229.4	75.9 / 4.08	Dorsey School of Business 75 Albert Street Suite 101 Ottawa ON K1P5E7	GEN
Generator No:	ON6761144			PO Box No:	
Status:	Registered			Country:	Canada
Approval Years:	As of Dec 2017			Choice of Contact:	
Contam. Facility:				Co Admin:	
MHSW Facility:				Phone No Admin:	
SIC Code:					
SIC Description:					
<u>Detail(s)</u>					
Waste Class:	148 B				
Waste Class Desc:	Misc. wastes and inorganic chemicals				
Waste Class:	264 L				
Waste Class Desc:	Photoprocessing wastes				
Waste Class:	212 I				
Waste Class Desc:	Aliphatic solvents and residues				
Waste Class:	131 H				
Waste Class Desc:	Neutralized solutions - containing heavy metals				
Waste Class:	212 L				
Waste Class Desc:	Aliphatic solvents and residues				
Waste Class:	312 P				
Waste Class Desc:	Pathological wastes				
Waste Class:	262 L				
Waste Class Desc:	Detergents and soaps				
Waste Class:	263 B				
Waste Class Desc:	Misc. waste organic chemicals				
Waste Class:	264 T				
Waste Class Desc:	Photoprocessing wastes				
89	13 of 21	NNW/229.4	75.9 / 4.08	Dr. Lorne S. Weiner 211-75 Albert Street Ottawa ON K1P 5E7	GEN
Generator No:	ON6391990			PO Box No:	
Status:	Registered			Country:	Canada
Approval Years:	As of Dec 2018			Choice of Contact:	
Contam. Facility:				Co Admin:	
MHSW Facility:				Phone No Admin:	
SIC Code:					
SIC Description:					
<u>Detail(s)</u>					
Waste Class:	312 P				
Waste Class Desc:	Pathological wastes				
89	14 of 21	NNW/229.4	75.9 / 4.08	Dr. Lorne S. Weiner 211-75 Albert Street Ottawa ON K1P 5E7	GEN
Generator No:	ON6391990			PO Box No:	

Map Key	Number of Records	Direction/ Distance (m)	Elev/Diff (m)	Site	DB
Status:	Registered			Country:	Canada
Approval Years:	As of Jul 2019			Choice of Contact:	
Contam. Facility:				Co Admin:	
MHSW Facility:				Phone No Admin:	
SIC Code:					
SIC Description:					
<u>Detail(s)</u>					
Waste Class:	312 P				
Waste Class Desc:	Pathological wastes				

89	15 of 21	NNW/229.4	75.9 / 4.08	75 ALBERT STREET, OTTAWA ON K1P 5Y9	INC
Incident No:	162480				
Incident ID:	2313350				
Attribute Category:	FS-Incident				
Status Code:	Causal Analysis Complete				
Incident Location:	75 ALBERT STREET, OTTAWA - SPILL				
Drainage System:	Unknown				
Sub Surface Contam.:					
Aff. Prop. Use Water:	No				
Contam. Migrated:	Unknown				
Contact Natural Env.:	Unknown				
Near Body of Water:	No				
Approx. Quant. Rel.:	170				
Equipment Model:					
Serial No:					
Residential App. Type:					
Commercial App. Type:					
Industrial App. Type:					
Institutional App. Type:					
Venting Type:					
Vent Connector Mater:					
Vent Chimney Mater:					
Pipeline Type:					
Pipeline Involved:					
Pipe Material:					
Depth Ground Cover:					
Regulator Location:					
Regulator Type:					
Operation Pressure:					
Liquid Prop Make:					
Liquid Prop Model:					
Liquid Prop Serial No:					
Equipment Type:					
Cylinder Capacity:					
Cylinder Capac. Units:					
Cylinder Material Type:					
Tank Capacity:					
Fuels Occurrence Type:					
Fuel Type Involved:					
Date of Occurrence:					
Time of Occurrence:					
Occur Insp Start Date:					
Any Health Impact:					
Any Environmental Impact:					
Was Service Interrupted:					
Was Property Damaged:					
Operation Type Involved:					
Enforcement Policy:					
Prc Escalation Required:					
Task No:					

Map Key	Number of Records	Direction/ Distance (m)	Elev/Diff (m)	Site	DB
Notes: Occurrence Narrative: Tank Material Type: Tank Storage Type: Tank Location Type: Pump Flow Rate Capac: Liquid Prop Notes:					
89	16 of 21	NNW/229.4	75.9 / 4.08	Canadian Book Manufacturers' Assn. 75 Albert St Suite 906 Ottawa ON K1P 5E7	PAP
Company ID: 4582050861 Status: Active Type: Operation: Status Desc: Effluent Pollution Control: Company Name: Division: Company Mailing Address: Mailing Address: 75 Albert St, Suite 906, Ottawa ON K1P 5E7 Mill Mailing Address: Mill Notes: Exec Dir: Neil Fitzmaurice History: Company History:					
89	17 of 21	NNW/229.4	75.9 / 4.08	APPENDIX PUBLISHING INC. 75 ALBERT ST SUITE 205 OTTAWA ON K1P 5E7	SCT
Established: 1989 Plant Size (ft²): 0 Employment: 7 --Details-- Description: Document Preparation Services SIC/NAICS Code: 561410					
89	18 of 21	NNW/229.4	75.9 / 4.08	Child Welfare League of Canada 75 Albert St Suite 1001 Ottawa ON K1P 5E7	SCT
Established: Plant Size (ft²): Employment: 4 --Details-- Description: Periodical Publishers SIC/NAICS Code: 511120					
89	19 of 21	NNW/229.4	75.9 / 4.08	Child Welfare League of Canada 75 Albert St Suite 1001 Ottawa ON K1P 5E7	SCT
Established: 1994 Plant Size (ft²):					

Map Key	Number of Records	Direction/ Distance (m)	Elev/Diff (m)	Site	DB
Employment:					
--Details--					
Description:		Periodical Publishers			
SIC/NAICS Code:		511120			
Description:		Civic and Social Organizations			
SIC/NAICS Code:		813410			
89	20 of 21	NNW/229.4	75.9 / 4.08	Appendix Sonovision - ITEP 75 Albert St Suite 500 Ottawa ON K1P 5E7	SCT
Established:					
Plant Size (ft²):					
Employment:					
--Details--					
Description:		Book Publishers			
SIC/NAICS Code:		511130			
89	21 of 21	NNW/229.4	75.9 / 4.08	Metcalf Realty<UNOFFICIAL> 75 Albert Street Ottawa ON	SPL
Ref No:	3166-7V8N5E			Discharger Report:	
Site No:				Material Group:	
Incident Dt:				Health/Env Conseq:	
Year:				Client Type:	
Incident Cause:	Pipe Or Hose Leak			Sector Type:	Other
Incident Event:				Agency Involved:	
Contaminant Code:				Nearest Watercourse:	
Contaminant Name:	BUNKER FUEL OIL (NO. 4, 5 OR 6)			Site Address:	
Contaminant Limit 1:				Site District Office:	
Contam Limit Freq 1:				Site Postal Code:	
Contaminant UN No 1:				Site Region:	
Environment Impact:	Not Anticipated			Site Municipality:	Ottawa
Nature of Impact:	Other Impact(s)			Site Lot:	
Receiving Medium:				Site Conc:	
Receiving Env:				Northing:	
MOE Response:	No Field Response			Easting:	
Dt MOE Arvl on Scn:				Site Geo Ref Accu:	
MOE Reported Dt:	8/24/2009			Site Map Datum:	
Dt Document Closed:				SAC Action Class:	TSSA - Fuel Safety Branch
Incident Reason:	Error- Operator error			Source Type:	
Site Name:	75 Albert Street<UNOFFICIAL>				
Site County/District:					
Site Geo Ref Meth:					
Incident Summary:	TSSA: 75 Albert St - 100L bunker oil to bsmt				
Contaminant Qty:	100 L				
90	1 of 1	SSW/233.5	75.9 / 4.08	lot D con C ON	WWIS
Well ID:	7318398			Data Entry Status:	Yes
Construction Date:				Data Src:	
Primary Water Use:				Date Received:	8/31/2018
Sec. Water Use:				Selected Flag:	Yes
Final Well Status:				Abandonment Rec:	

Map Key	Number of Records	Direction/ Distance (m)	Elev/Diff (m)	Site	DB
Water Type: Casing Material: Audit No: Z290606 Tag: A251722 Construction Method: Elevation (m): Elevation Reliability: Depth to Bedrock: Well Depth: Overburden/Bedrock: Pump Rate: Static Water Level: Flowing (Y/N): Flow Rate: Clear/Cloudy:					
Contractor: 7241 Form Version: 7 Owner: Street Name: County: OTTAWA-CARLETON Municipality: NEPEAN TOWNSHIP Site Info: Lot: D Concession: C Concession Name: Easting NAD83: Northing NAD83: Zone: UTM Reliability:					
<u>Bore Hole Information</u>					
Bore Hole ID: 1007283730 DP2BR: Spatial Status: Code OB: Code OB Desc: Open Hole: Cluster Kind: Date Completed: 6/19/2018 Remarks: Elevrc Desc: Location Source Date: Improvement Location Source: Improvement Location Method: Source Revision Comment: Supplier Comment:					
Elevation: Elevrc: Zone: 18 East83: 445590 North83: 5029711 Org CS: UTM83 UTMRC: 4 UTMRC Desc: margin of error : 30 m - 100 m Location Method: wwr					
91	1 of 9	SW/235.4	75.8 / 4.05	GILLIN ENGINEERING AND CONSTRUCTION LIMITED 234 LAURIER W AVE OTTAWA ON K1P 6K6	EASR
Approval No: R-003-5240457867 Status: REGISTERED Date: 2012-10-25 Record Type: EASR Link Source: MOFA Project Type: Heating System Full Address: Approval Type: EASR-Heating System Full PDF Link: http://www.accessenvironment.ene.gov.on.ca/AEWeb/ae/ViewDocument.action?documentRefID=2246					
91	2 of 9	SW/235.4	75.8 / 4.05	Gillin Engineering and Construction Limited 234 Laurier Avenue West Ottawa K1P 5M8 CITY OF OTTAWA ON	EBR
EBR Registry No: 011-7456 Ministry Ref No: 6797-8ZBQNM Notice Type: Instrument Decision Notice Stage: 804272563 Notice Date: April 26, 2013 Proposal Date: October 30, 2012 Year: 2012 Instrument Type: (EPA Part II.1-air) - Environmental Compliance Approval (project type: air)					
Decision Posted: Exception Posted: Section: Act 1: Act 2: Site Location Map:					

Map Key	Number of Records	Direction/ Distance (m)	Elev/Diff (m)	Site	DB
Off Instrument Name:					
Posted By:					
Company Name:		Gillin Engineering and Construction Limited			
Site Address:					
Location Other:					
Proponent Name:		141 Laurier avenue , 1200, Ottawa Ontario, Canada K1P 5J3			
Proponent Address:					
Comment Period:					
URL:					
Site Location Details:					
234 Laurier Avenue West Ottawa K1P 5M8 CITY OF OTTAWA					
91	3 of 9	SW/235.4	75.8 / 4.05	Gillin Engineering and Construction Limited 234 Laurier Ave W Ottawa ON	ECA
Approval No:		7836-96LPLV		MOE District:	
Approval Date:		19-APR-13		City: Ottawa	
Status:		Approved		Longitude:	
Record Type:				Latitude:	
Link Source:				Geometry X:	
SWP Area Name:				Geometry Y:	
Approval Type:					
Project Type:		Air/Noise			
Address:					
Full Address:					
Full PDF Link:					
91	4 of 9	SW/235.4	75.8 / 4.05	Gillin Engineering and Construction Limited 234 Laurier Ave W Ottawa ON K1P 5M8	ECA
Approval No:		7836-96LPLV		MOE District:	
Approval Date:		2013-04-19		City:	
Status:		Approved		Longitude:	
Record Type:		ECA		Latitude:	
Link Source:		IDS		Geometry X:	
SWP Area Name:					
Approval Type:		ECA-AIR			
Project Type:		AIR			
Address:		234 Laurier Ave W			
Full Address:					
Full PDF Link:		https://www.accessenvironment.ene.gov.on.ca/instruments/6797-8ZBQNM-14.pdf			
91	5 of 9	SW/235.4	75.8 / 4.05	234 Laurier Ave W Ottawa ON K1P1H7	EHS
Order No:		20130909029		Nearest Intersection:	
Status:		C		Municipality:	
Report Type:		Custom Report		Client Prov/State: ON	
Report Date:		16-SEP-13		Search Radius (km): .25	
Date Received:		09-SEP-13		X: -75.696349	
Previous Site Name:				Y: 45.419196	
Lot/Building Size:					
Additional Info Ordered:					

Map Key	Number of Records	Direction/ Distance (m)	Elev/Diff (m)	Site	DB
91	6 of 9	SW/235.4	75.8 / 4.05	234 Laurier Ave W Ottawa ON K1N 5X8	EHS
Order No:	20180720141			Nearest Intersection:	
Status:	C			Municipality:	
Report Type:	Standard Report			Client Prov/State:	ON
Report Date:	25-JUL-18			Search Radius (km):	.25
Date Received:	20-JUL-18			X:	-75.696219
Previous Site Name:				Y:	45.419295
Lot/Building Size:					
Additional Info Ordered:					
91	7 of 9	SW/235.4	75.8 / 4.05	NATIONAL DEFENCE 234 LAURIER AVENUE WEST 19TH FLOOR, ROOM 1904 OTTAWA ON K1A 0K2	GEN
Generator No:	ON0046587			PO Box No:	
Status:				Country:	
Approval Years:	93,94,95,96,97			Choice of Contact:	
Contam. Facility:				Co Admin:	
MHSW Facility:				Phone No Admin:	
SIC Code:	8111				
SIC Description:	DEFENCE SERVICES				
<u>Detail(s)</u>					
Waste Class:	264				
Waste Class Desc:	PHOTOPROCESSING WASTES				
91	8 of 9	SW/235.4	75.8 / 4.05	DEPT. OF NATIONAL DEFENCE 234 LAURIER AVENUE WEST 19TH FLOOR, ROOM 1904 OTTAWA ON K1A 0K2	GEN
Generator No:	ON0046587			PO Box No:	
Status:				Country:	
Approval Years:	98,99,00,01			Choice of Contact:	
Contam. Facility:				Co Admin:	
MHSW Facility:				Phone No Admin:	
SIC Code:	8111				
SIC Description:	DEFENCE SERVICES				
<u>Detail(s)</u>					
Waste Class:	264				
Waste Class Desc:	PHOTOPROCESSING WASTES				
91	9 of 9	SW/235.4	75.8 / 4.05	234 LAURIER LEASEHOLDS LIMITED 234 LAURIER AVENUE WEST OTTAWA ON	GEN
Generator No:	ON8115831			PO Box No:	
Status:				Country:	
Approval Years:	2012			Choice of Contact:	
Contam. Facility:				Co Admin:	
MHSW Facility:				Phone No Admin:	
SIC Code:	531310				
SIC Description:	Real Estate Property Managers				

Map Key	Number of Records	Direction/ Distance (m)	Elev/Diff (m)	Site	DB
92	1 of 1	SSE/236.1	72.9 / 1.08	182-184 Lisgar Street Ottawa ON K2P 0C4	EHS
Order No:	20081215002			Nearest Intersection:	Lisgar Street and Elgin Street
Status:	C			Municipality:	
Report Type:	Standard Report			Client Prov/State:	ON
Report Date:	12/16/2008			Search Radius (km):	0.25
Date Received:	12/15/2008			X:	-75.692063
Previous Site Name:				Y:	45.418766
Lot/Building Size:					
Additional Info Ordered:	Fire Insur. Maps and/or Site Plans				
93	1 of 1	SE/237.7	71.9 / 0.08	Enbridge Gas Distribution Inc. SE corner Lisgar St and Elgin st Ottawa ON	SPL
Ref No:	3647-BA2TJC			Discharger Report:	
Site No:	NA			Material Group:	
Incident Dt:	3/7/2019			Health/Env Conseq:	2 - Minor Environment
Year:				Client Type:	Corporation
Incident Cause:				Sector Type:	Miscellaneous Communal
Incident Event:	Leak/Break			Agency Involved:	
Contaminant Code:	35			Nearest Watercourse:	
Contaminant Name:	NATURAL GAS (METHANE)			Site Address:	SE corner Lisgar St and Elgin st
Contaminant Limit 1:				Site District Office:	Ottawa
Contam Limit Freq 1:				Site Postal Code:	
Contaminant UN No 1:	1075			Site Region:	Eastern
Environment Impact:				Site Municipality:	Ottawa
Nature of Impact:				Site Lot:	
Receiving Medium:				Site Conc:	
Receiving Env:	Air			Northing:	
MOE Response:	No			Easting:	
Dt MOE Arvl on Scn:				Site Geo Ref Accu:	
MOE Reported Dt:	3/7/2019			Site Map Datum:	
Dt Document Closed:				SAC Action Class:	TSSA - Fuel Safety Branch - Hydrocarbon Fuel Release/Spill
Incident Reason:	Operator/Human Error			Source Type:	Pipeline/Components
Site Name:	site<UNOFFICIAL>				
Site County/District:					
Site Geo Ref Meth:					
Incident Summary:	TSSA - Enbridge: 2" plastic IP main line damaged, made safe.				
Contaminant Qty:	0 other - see incident description				
94	1 of 4	SW/238.4	75.9 / 4.08	100 Gloucester Street Ottawa ON K2P 0A4	EHS
Order No:	20110404006			Nearest Intersection:	
Status:	C			Municipality:	
Report Type:	Custom Report			Client Prov/State:	ON
Report Date:	4/8/2011			Search Radius (km):	0.25
Date Received:	4/4/2011 9:22:13 AM			X:	-75.695503
Previous Site Name:				Y:	45.418922
Lot/Building Size:					
Additional Info Ordered:					
94	2 of 4	SW/238.4	75.9 / 4.08	DEPARTMENT OF(OUT OF BUSINESS) 17-714 DENTAL CLINIC LAB. 100 GLOUCESTER STREET, SUITE 602 OTTAWA ON K2P 0A4	GEN
Generator No:	ON0046580			PO Box No:	

Map Key	Number of Records	Direction/ Distance (m)	Elev/Diff (m)	Site	DB
Status: Approval Years: 92,93,95,96,97 Contam. Facility: MHSW Facility: SIC Code: 8689 SIC Description: OTHER HEALTH LAB.				Country: Choice of Contact: Co Admin: Phone No Admin:	
<u>Detail(s)</u>					
Waste Class:		114			
Waste Class Desc:		OTHER INORGANIC ACID WASTES			
Waste Class:		146			
Waste Class Desc:		OTHER SPECIFIED INORGANICS			
Waste Class:		148			
Waste Class Desc:		INORGANIC LABORATORY CHEMICALS			
Waste Class:		211			
Waste Class Desc:		AROMATIC SOLVENTS			
Waste Class:		212			
Waste Class Desc:		ALIPHATIC SOLVENTS			
Waste Class:		262			
Waste Class Desc:		DETERGENTS/SOAPS			
Waste Class:		263			
Waste Class Desc:		ORGANIC LABORATORY CHEMICALS			
Waste Class:		264			
Waste Class Desc:		PHOTOPROCESSING WASTES			
Waste Class:		266			
Waste Class Desc:		PHENOLIC WASTES			
Waste Class:		312			
Waste Class Desc:		PATHOLOGICAL WASTES			

94	3 of 4	SW/238.4	75.9 / 4.08	DEPARTMENT OF NATIONAL DEFENCE 17-714 DENTAL CLINIC LAB. 100 GLOUCESTER STREET, SUITE 602 OTTAWA ON K2P 0A4	GEN
--------------------	--------	----------	-------------	--	-----

Generator No: ON0046580		PO Box No:	
Status:		Country:	
Approval Years: 94		Choice of Contact:	
Contam. Facility:		Co Admin:	
MHSW Facility:		Phone No Admin:	
SIC Code: 8689			
SIC Description: OTHER HEALTH LAB.			

Detail(s)

Waste Class:		148	
Waste Class Desc:		INORGANIC LABORATORY CHEMICALS	
Waste Class:		114	
Waste Class Desc:		OTHER INORGANIC ACID WASTES	
Waste Class:		146	
Waste Class Desc:		OTHER SPECIFIED INORGANICS	

Map Key	Number of Records	Direction/ Distance (m)	Elev/Diff (m)	Site	DB
Waste Class:		211			
Waste Class Desc:		AROMATIC SOLVENTS			
Waste Class:		212			
Waste Class Desc:		ALIPHATIC SOLVENTS			
Waste Class:		262			
Waste Class Desc:		DETERGENTS/SOAPS			
Waste Class:		263			
Waste Class Desc:		ORGANIC LABORATORY CHEMICALS			
Waste Class:		264			
Waste Class Desc:		PHOTOPROCESSING WASTES			
Waste Class:		266			
Waste Class Desc:		PHENOLIC WASTES			
Waste Class:		312			
Waste Class Desc:		PATHOLOGICAL WASTES			

94	4 of 4	SW/238.4	75.9 / 4.08	DEPT. OF NATIONAL DEFENCE(OUT OF BUS.) DENTAL CLINIC LAB 100 GLOUCESTER STREET, SUITE 602 OTTAWA ON K2P 0A4	GEN
Generator No:	ON0046580			PO Box No:	
Status:				Country:	
Approval Years:	98			Choice of Contact:	
Contam. Facility:				Co Admin:	
MHSW Facility:				Phone No Admin:	
SIC Code:	8689				
SIC Description:	OTHER HEALTH LAB.				

Detail(s)

Waste Class:	114				
Waste Class Desc:	OTHER INORGANIC ACID WASTES				
Waste Class:	146				
Waste Class Desc:	OTHER SPECIFIED INORGANICS				
Waste Class:	148				
Waste Class Desc:	INORGANIC LABORATORY CHEMICALS				
Waste Class:	211				
Waste Class Desc:	AROMATIC SOLVENTS				
Waste Class:	212				
Waste Class Desc:	ALIPHATIC SOLVENTS				
Waste Class:	262				
Waste Class Desc:	DETERGENTS/SOAPS				
Waste Class:	263				
Waste Class Desc:	ORGANIC LABORATORY CHEMICALS				
Waste Class:	264				
Waste Class Desc:	PHOTOPROCESSING WASTES				
Waste Class:	266				
Waste Class Desc:	PHENOLIC WASTES				
Waste Class:	312				

Map Key	Number of Records	Direction/ Distance (m)	Elev/Diff (m)	Site	DB
Waste Class Desc:		PATHOLOGICAL WASTES			
95	1 of 2	W/239.4	77.6 / 5.78	WHWW Hotels (Ottawa) Company 140 Slater Street Ottawa ON K1P 5H6	CA
Certificate #:		1595-6NTRUM			
Application Year:		2006			
Issue Date:		4/19/2006			
Approval Type:		Air			
Status:		Approved			
Application Type:					
Client Name:					
Client Address:					
Client City:					
Client Postal Code:					
Project Description:					
Contaminants:					
Emission Control:					
95	2 of 2	W/239.4	77.6 / 5.78	WHWW Hotels (Ottawa) Company 140 Slater Street Ottawa ON L4W 4T9	ECA
Approval No:		1595-6NTRUM		MOE District:	Ottawa
Approval Date:		2006-04-19		City:	
Status:		Approved		Longitude:	-75.69686
Record Type:		ECA		Latitude:	45.42033
Link Source:		IDS		Geometry X:	
SWP Area Name:		Rideau Valley		Geometry Y:	
Approval Type:		ECA-AIR			
Project Type:		AIR			
Address:		140 Slater Street			
Full Address:					
Full PDF Link:		https://www.accessenvironment.ene.gov.on.ca/instruments/3591-6MERGS-14.pdf			
96	1 of 7	WNW/239.4	78.6 / 6.78	DAVID BERMAN (OUT OF BUSINESS) 12-773 116 ALBERT ST., SUITE 1012 OTTAWA ON K1P 5G3	GEN
Generator No:		ON0861502		PO Box No:	
Status:				Country:	
Approval Years:		92,93,95,96,97,98		Choice of Contact:	
Contam. Facility:				Co Admin:	
MHSW Facility:				Phone No Admin:	
SIC Code:		2819			
SIC Description:		OTHER COMM. PRINTING			
Detail(s)					
Waste Class:		264			
Waste Class Desc:		PHOTOPROCESSING WASTES			
96	2 of 7	WNW/239.4	78.6 / 6.78	DAVID BERMAN TYPOGRAPHICS LTD. 12-773 116 ALBERT ST., SUITE 1012 OTTAWA ON K1P 5G3	GEN
Generator No:		ON0861502		PO Box No:	
Status:				Country:	
Approval Years:		94		Choice of Contact:	

Map Key	Number of Records	Direction/ Distance (m)	Elev/Diff (m)	Site	DB
Contam. Facility: MHSW Facility: SIC Code: SIC Description:	2819	OTHER COMM. PRINTING		Co Admin: Phone No Admin:	
<u>Detail(s)</u>					
Waste Class: Waste Class Desc:	264	PHOTOPROCESSING WASTES			
<u>96</u>	3 of 7	WNW/239.4	78.6 / 6.78	METCALFE REALTY COMPANY LIMITED 116 ALBERT STREET OTTAWA ON K1P 5G3	GEN
Generator No: Status: Approval Years: Contam. Facility: MHSW Facility: SIC Code: SIC Description:	ON0979502 92,93,97,98,99,00,01 7512	NON-RES. BLDG. OPER.		PO Box No: Country: Choice of Contact: Co Admin: Phone No Admin:	
<u>Detail(s)</u>					
Waste Class: Waste Class Desc:	252	WASTE OILS & LUBRICANTS			
<u>96</u>	4 of 7	WNW/239.4	78.6 / 6.78	METCALFE REALTY COMPANY LIMITED 26-616 116 ALBERT ST. C/O 130 ALBERT ST. STE 210 OTTAWA ON K1P 5G4	GEN
Generator No: Status: Approval Years: Contam. Facility: MHSW Facility: SIC Code: SIC Description:	ON0979502 94,95,96 7512	NON-RES. BLDG. OPER.		PO Box No: Country: Choice of Contact: Co Admin: Phone No Admin:	
<u>Detail(s)</u>					
Waste Class: Waste Class Desc:	252	WASTE OILS & LUBRICANTS			
<u>96</u>	5 of 7	WNW/239.4	78.6 / 6.78	METCALFE REALTY COMPANY LIMITED 116 ALBERT STREET OTTAWA ON K1P 5G3	GEN
Generator No: Status: Approval Years: Contam. Facility: MHSW Facility: SIC Code: SIC Description:	ON0979502 02,03 			PO Box No: Country: Choice of Contact: Co Admin: Phone No Admin:	
<u>Detail(s)</u>					
<u>96</u>	6 of 7	WNW/239.4	78.6 / 6.78	METCALFE REALTY COMPANY LIMITED 116 ALBERT STREET OTTAWA ON K1P 5G3	GEN

Map Key	Number of Records	Direction/ Distance (m)	Elev/Diff (m)	Site	DB
Generator No: ON0979502 Status: Approval Years: 04 Contam. Facility: MHSW Facility: SIC Code: SIC Description:				PO Box No: Country: Choice of Contact: Co Admin: Phone No Admin:	
96	7 of 7	WNW/239.4	78.6 / 6.78	Metro Ottawa 116 Albert St Suite 402 Ottawa ON K1P 5G3	SCT
Established: 2004 Plant Size (ft²): Employment:					
--Details--					
Description:		Quick Printing			
SIC/NAICS Code:		323114			
Description:		Digital Printing			
SIC/NAICS Code:		323115			
Description:		Other Printing			
SIC/NAICS Code:		323119			
Description:		Newspaper Publishers			
SIC/NAICS Code:		511110			
97	1 of 14	NNW/240.4	73.4 / 1.64	BRITISH HIGH COMMISSION 80 ELGIN STREET OTTAWA CITY ON	CA
Certificate #: 8-4061-87- Application Year: 87 Issue Date: 9/4/1987 Approval Type: Industrial air Status: Approved Application Type: Client Name: Client Address: Client City: Client Postal Code: Project Description: DIESEL GENERATOR Contaminants: Nitrogen Oxides Emission Control: No Controls					
97	2 of 14	NNW/240.4	73.4 / 1.64	BRITISH HIGH COMMISSION 80 ELGIN STREET OTTAWA ON K1P 5K7	GEN
Generator No: ON1880000 Status: Approval Years: 94,95,96,97,98,99,00,01,05,07,08 Contam. Facility: MHSW Facility: SIC Code: 8141 SIC Description: FOREIGN AFFAIRS				PO Box No: Country: Choice of Contact: Co Admin: Phone No Admin:	
Detail(s)					

Map Key	Number of Records	Direction/ Distance (m)	Elev/Diff (m)	Site	DB
Waste Class:		243			
Waste Class Desc:		PCB'S			
Waste Class:		145			
Waste Class Desc:		PAINT/PIGMENT/COATING RESIDUES			
Waste Class:		252			
Waste Class Desc:		WASTE OILS & LUBRICANTS			
Waste Class:		331			
Waste Class Desc:		WASTE COMPRESSED GASES			

97	3 of 14	NNW/240.4	73.4 / 1.64	BRITISH HIGH COMMISSION 80 ELGIN STREET OTTAWA ON	GEN
Generator No:	ON1880000			PO Box No:	
Status:				Country:	
Approval Years:	2009			Choice of Contact:	
Contam. Facility:				Co Admin:	
MHSW Facility:				Phone No Admin:	
SIC Code:	911410				
SIC Description:	Foreign Affairs				
<u>Detail(s)</u>					
Waste Class:		145			
Waste Class Desc:		PAINT/PIGMENT/COATING RESIDUES			
Waste Class:		243			
Waste Class Desc:		PCBS			
Waste Class:		252			
Waste Class Desc:		WASTE OILS & LUBRICANTS			
Waste Class:		331			
Waste Class Desc:		WASTE COMPRESSED GASES			

97	4 of 14	NNW/240.4	73.4 / 1.64	BRITISH HIGH COMMISSION 80 ELGIN STREET OTTAWA ON	GEN
Generator No:	ON1880000			PO Box No:	
Status:				Country:	
Approval Years:	2010			Choice of Contact:	
Contam. Facility:				Co Admin:	
MHSW Facility:				Phone No Admin:	
SIC Code:	911410				
SIC Description:	Foreign Affairs				
<u>Detail(s)</u>					
Waste Class:		252			
Waste Class Desc:		WASTE OILS & LUBRICANTS			
Waste Class:		251			
Waste Class Desc:		OIL SKIMMINGS & SLUDGES			
Waste Class:		145			
Waste Class Desc:		PAINT/PIGMENT/COATING RESIDUES			
Waste Class:		331			

Map Key	Number of Records	Direction/ Distance (m)	Elev/Diff (m)	Site	DB
Waste Class Desc:		WASTE COMPRESSED GASES			
Waste Class:		243			
Waste Class Desc:		PCBS			
97	5 of 14	NNW/240.4	73.4 / 1.64	BRITISH HIGH COMMISSION 80 ELGIN STREET OTTAWA ON	GEN
Generator No:	ON1880000			PO Box No:	
Status:				Country:	
Approval Years:	2011			Choice of Contact:	
Contam. Facility:				Co Admin:	
MHSW Facility:				Phone No Admin:	
SIC Code:	911410				
SIC Description:	Foreign Affairs				
<u>Detail(s)</u>					
Waste Class:	251				
Waste Class Desc:	OIL SKIMMINGS & SLUDGES				
Waste Class:	243				
Waste Class Desc:	PCBS				
Waste Class:	145				
Waste Class Desc:	PAINT/PIGMENT/COATING RESIDUES				
Waste Class:	331				
Waste Class Desc:	WASTE COMPRESSED GASES				
Waste Class:	252				
Waste Class Desc:	WASTE OILS & LUBRICANTS				

97	6 of 14	NNW/240.4	73.4 / 1.64	BRITISH HIGH COMMISSION 80 ELGIN STREET OTTAWA ON K1P 5K7	GEN
Generator No:	ON1880000			PO Box No:	
Status:				Country:	
Approval Years:	2012			Choice of Contact:	
Contam. Facility:				Co Admin:	
MHSW Facility:				Phone No Admin:	
SIC Code:	911410				
SIC Description:	Foreign Affairs				
<u>Detail(s)</u>					
Waste Class:	252				
Waste Class Desc:	WASTE OILS & LUBRICANTS				
Waste Class:	251				
Waste Class Desc:	OIL SKIMMINGS & SLUDGES				
Waste Class:	331				
Waste Class Desc:	WASTE COMPRESSED GASES				
Waste Class:	243				
Waste Class Desc:	PCBS				
Waste Class:	145				
Waste Class Desc:	PAINT/PIGMENT/COATING RESIDUES				

Map Key	Number of Records	Direction/ Distance (m)	Elev/Diff (m)	Site	DB
97	7 of 14	NNW/240.4	73.4 / 1.64	BRITISH HIGH COMMISSION 80 ELGIN STREET OTTAWA ON	GEN
Generator No:	ON1880000			PO Box No:	
Status:				Country:	
Approval Years:	2013			Choice of Contact:	
Contam. Facility:				Co Admin:	
MHSW Facility:				Phone No Admin:	
SIC Code:	919110				
SIC Description:					
<u>Detail(s)</u>					
Waste Class:	243				
Waste Class Desc:	PCBS				
Waste Class:	252				
Waste Class Desc:	WASTE OILS & LUBRICANTS				
Waste Class:	251				
Waste Class Desc:	OIL SKIMMINGS & SLUDGES				
Waste Class:	145				
Waste Class Desc:	PAINT/PIGMENT/COATING RESIDUES				
Waste Class:	331				
Waste Class Desc:	WASTE COMPRESSED GASES				
97	8 of 14	NNW/240.4	73.4 / 1.64	BRITISH HIGH COMMISSION 80 ELGIN STREET OTTAWA ON K1P 5K7	GEN
Generator No:	ON1880000			PO Box No:	
Status:				Country:	Canada
Approval Years:	2016			Choice of Contact:	CO_OFFICIAL
Contam. Facility:	No			Co Admin:	Ashley Whittal
MHSW Facility:	No			Phone No Admin:	613-364-6171 Ext.
SIC Code:	919110				
SIC Description:	919110				
<u>Detail(s)</u>					
Waste Class:	145				
Waste Class Desc:	PAINT/PIGMENT/COATING RESIDUES				
Waste Class:	331				
Waste Class Desc:	WASTE COMPRESSED GASES				
Waste Class:	252				
Waste Class Desc:	WASTE OILS & LUBRICANTS				
Waste Class:	251				
Waste Class Desc:	OIL SKIMMINGS & SLUDGES				
Waste Class:	243				
Waste Class Desc:	PCBS				
97	9 of 14	NNW/240.4	73.4 / 1.64	BRITISH HIGH COMMISSION 80 ELGIN STREET OTTAWA ON K1P 5K7	GEN

Map Key	Number of Records	Direction/ Distance (m)	Elev/Diff (m)	Site	DB
Generator No:	ON1880000			PO Box No:	
Status:				Country:	Canada
Approval Years:	2015			Choice of Contact:	CO_OFFICIAL
Contam. Facility:	No			Co Admin:	Ashley Whittal
MHSW Facility:	No			Phone No Admin:	613-364-6171 Ext.
SIC Code:	919110				
SIC Description:	919110				
<u>Detail(s)</u>					
Waste Class:	252				
Waste Class Desc:	WASTE OILS & LUBRICANTS				
Waste Class:	251				
Waste Class Desc:	OIL SKIMMINGS & SLUDGES				
Waste Class:	243				
Waste Class Desc:	PCBS				
Waste Class:	145				
Waste Class Desc:	PAINT/PIGMENT/COATING RESIDUES				
Waste Class:	331				
Waste Class Desc:	WASTE COMPRESSED GASES				
<u>97</u>	10 of 14	NNW/240.4	73.4 / 1.64	BRITISH HIGH COMMISSION 80 ELGIN STREET OTTAWA ON K1P 5K7	GEN
Generator No:	ON1880000			PO Box No:	
Status:				Country:	Canada
Approval Years:	2014			Choice of Contact:	CO_OFFICIAL
Contam. Facility:	No			Co Admin:	Ashley Whittal
MHSW Facility:	No			Phone No Admin:	613-364-6171 Ext.
SIC Code:	919110				
SIC Description:	919110				
<u>Detail(s)</u>					
Waste Class:	331				
Waste Class Desc:	WASTE COMPRESSED GASES				
Waste Class:	243				
Waste Class Desc:	PCBS				
Waste Class:	145				
Waste Class Desc:	PAINT/PIGMENT/COATING RESIDUES				
Waste Class:	252				
Waste Class Desc:	WASTE OILS & LUBRICANTS				
Waste Class:	251				
Waste Class Desc:	OIL SKIMMINGS & SLUDGES				
<u>97</u>	11 of 14	NNW/240.4	73.4 / 1.64	BRITISH HIGH COMMISSION 80 ELGIN STREET OTTAWA ON K1P 5K7	GEN
Generator No:	ON1880000			PO Box No:	
Status:	Registered			Country:	Canada
Approval Years:	As of Dec 2018			Choice of Contact:	
Contam. Facility:				Co Admin:	
MHSW Facility:				Phone No Admin:	

Map Key	Number of Records	Direction/ Distance (m)	Elev/Diff (m)	Site	DB
SIC Code:					
SIC Description:					
Detail(s)					
Waste Class:		145 L			
Waste Class Desc:		Wastes from the use of pigments, coatings and paints			
Waste Class:		251 L			
Waste Class Desc:		Waste oils/sludges (petroleum based)			
97	12 of 14	NNW/240.4	73.4 / 1.64	BRITISH HIGH COMMISSION 80 ELGIN STREET OTTAWA ON K1P 5K7	GEN
Generator No:		ON1880000		PO Box No:	
Status:		Registered		Country: Canada	
Approval Years:		As of Jul 2019		Choice of Contact:	
Contam. Facility:				Co Admin:	
MHSW Facility:				Phone No Admin:	
SIC Code:					
SIC Description:					
Detail(s)					
Waste Class:		145 L			
Waste Class Desc:		Wastes from the use of pigments, coatings and paints			
Waste Class:		251 L			
Waste Class Desc:		Waste oils/sludges (petroleum based)			
97	13 of 14	NNW/240.4	73.4 / 1.64	Her Majesty the Queen in Right of the Foreign & Commonwealth Office<UNOFFICIAL> 80 Elgin St Ottawa ON	SPL
Ref No:		0376-8A2PVD		Discharger Report:	
Site No:				Material Group:	
Incident Dt:				Health/Env Conseq:	
Year:				Client Type:	
Incident Cause:		Other Discharges		Sector Type: Other	
Incident Event:				Agency Involved:	
Contaminant Code:		15		Nearest Watercourse:	
Contaminant Name:		HYDRAULIC OIL		Site Address:	
Contaminant Limit 1:				Site District Office:	
Contam Limit Freq 1:				Site Postal Code:	
Contaminant UN No 1:				Site Region:	
Environment Impact:		Not Anticipated		Site Municipality:	
Nature of Impact:				Site Lot:	
Receiving Medium:				Site Conc:	
Receiving Env:				Northing:	
MOE Response:		No Field Response		Easting:	
Dt MOE Arvl on Scrn:				Site Geo Ref Accu:	
MOE Reported Dt:		10/8/2010		Site Map Datum:	
Dt Document Closed:		10/13/2010		SAC Action Class: Land Spills	
Incident Reason:		Unknown - Reason not determined		Source Type:	
Site Name:		British High Commission<UNOFFICIAL>			
Site County/District:					
Site Geo Ref Meth:					
Incident Summary:		British High Commission: 100L Hyd oil to pit, ongng			
Contaminant Qty:		100 L			

Map Key	Number of Records	Direction/ Distance (m)	Elev/Diff (m)	Site	DB
97	14 of 14	NNW/240.4	73.4 / 1.64	Her Majesty the Queen in Right of the Foreign & Commonwealth Office<UNOFFICIAL> 80 Elgin Street Ottawa ON	SPL
Ref No:	1286-8AEJQJ			Discharger Report:	
Site No:				Material Group:	
Incident Dt:				Health/Env Conseq:	
Year:				Client Type:	
Incident Cause:	Pipe Or Hose Leak			Sector Type:	Motor Vehicle
Incident Event:				Agency Involved:	
Contaminant Code:	15			Nearest Watercourse:	
Contaminant Name:	HYDRAULIC OIL			Site Address:	
Contaminant Limit 1:				Site District Office:	
Contam Limit Freq 1:				Site Postal Code:	
Contaminant UN No 1:				Site Region:	
Environment Impact:	Not Anticipated			Site Municipality:	
Nature of Impact:				Site Lot:	
Receiving Medium:				Site Conc:	
Receiving Env:				Northing:	
MOE Response:	No Field Response			Easting:	
Dt MOE Arvl on Scn:				Site Geo Ref Accu:	
MOE Reported Dt:	10/20/2010			Site Map Datum:	
Dt Document Closed:	10/23/2010			SAC Action Class:	Land Spills
Incident Reason:				Source Type:	
Site Name:	British High Commission<UNOFFICIAL>				
Site County/District:					
Site Geo Ref Meth:					
Incident Summary:	Veolia: 15L hydraulic oil to asphalt, cntd clng				
Contaminant Qty:	15 L				

98	1 of 5	W/241.1	78.4 / 6.57	123 Slater Street Ottawa ON K1P 1H9	EHS
Order No:	20090320002			Nearest Intersection:	
Status:	C			Municipality:	
Report Type:	Custom Report			Client Prov/State:	ON
Report Date:	3/30/2009			Search Radius (km):	0.25
Date Received:	3/20/2009			X:	-75.696362
Previous Site Name:				Y:	45.420908
Lot/Building Size:					
Additional Info Ordered:					

98	2 of 5	W/241.1	78.4 / 6.57	Metcalfe Realty Company Limited 123 Slater Street Ottawa ON	GEN
Generator No:	ON4004553			PO Box No:	
Status:				Country:	
Approval Years:	06,07,08			Choice of Contact:	
Contam. Facility:				Co Admin:	
MHSW Facility:				Phone No Admin:	
SIC Code:	531310				
SIC Description:	Real Estate Property Managers				

Detail(s)

Waste Class: 145
Waste Class Desc: PAINT/PIGMENT/COATING RESIDUES

Map Key	Number of Records	Direction/ Distance (m)	Elev/Diff (m)	Site	DB
Waste Class:		148			
Waste Class Desc:		INORGANIC LABORATORY CHEMICALS			
Waste Class:		252			
Waste Class Desc:		WASTE OILS & LUBRICANTS			
Waste Class:		212			
Waste Class Desc:		ALIPHATIC SOLVENTS			
98	3 of 5	W/241.1	78.4 / 6.57	Metcalfe Realty Company Limited 123 Slater Street Ottawa ON	GEN
Generator No:	ON4004553			PO Box No:	
Status:				Country:	
Approval Years:	2009			Choice of Contact:	
Contam. Facility:				Co Admin:	
MHSW Facility:				Phone No Admin:	
SIC Code:	531310				
SIC Description:	Real Estate Property Managers				
<u>Detail(s)</u>					
Waste Class:		252			
Waste Class Desc:		WASTE OILS & LUBRICANTS			
Waste Class:		145			
Waste Class Desc:		PAINT/PIGMENT/COATING RESIDUES			
Waste Class:		148			
Waste Class Desc:		INORGANIC LABORATORY CHEMICALS			
Waste Class:		212			
Waste Class Desc:		ALIPHATIC SOLVENTS			
98	4 of 5	W/241.1	78.4 / 6.57	Metcalfe Realty Company Limited 123 Slater Street Ottawa ON	GEN
Generator No:	ON4004553			PO Box No:	
Status:				Country:	
Approval Years:	2012			Choice of Contact:	
Contam. Facility:				Co Admin:	
MHSW Facility:				Phone No Admin:	
SIC Code:	531310				
SIC Description:	Real Estate Property Managers				
<u>Detail(s)</u>					
Waste Class:		148			
Waste Class Desc:		INORGANIC LABORATORY CHEMICALS			
Waste Class:		212			
Waste Class Desc:		ALIPHATIC SOLVENTS			
Waste Class:		252			
Waste Class Desc:		WASTE OILS & LUBRICANTS			
Waste Class:		145			
Waste Class Desc:		PAINT/PIGMENT/COATING RESIDUES			

Map Key	Number of Records	Direction/ Distance (m)	Elev/Diff (m)	Site	DB
98	5 of 5	W/241.1	78.4 / 6.57	METCALFE REALTY 123 SLATER STREET OTTAWA ON K1P 1H9	GEN
Generator No:	ON3537220			PO Box No:	
Status:				Country:	Canada
Approval Years:	2014			Choice of Contact:	CO_OFFICIAL
Contam. Facility:	No			Co Admin:	
MHSW Facility:	No			Phone No Admin:	
SIC Code:	531310				
SIC Description:	REAL ESTATE PROPERTY MANAGERS				
Detail(s)					
Waste Class:	145				
Waste Class Desc:	PAINT/PIGMENT/COATING RESIDUES				
Waste Class:	221				
Waste Class Desc:	LIGHT FUELS				
Waste Class:	252				
Waste Class Desc:	WASTE OILS & LUBRICANTS				

Map Key	Number of Records	Direction/ Distance (m)	Elev/Diff (m)	Site	DB
99	1 of 1	SSE/242.0	74.0 / 2.17	ON	BORE
Borehole ID:	613336			Inclin FLG:	No
OGF ID:	215514634			SP Status:	Initial Entry
Status:				Surv Elev:	No
Type:	Borehole			Piezometer:	No
Use:				Primary Name:	
Completion Date:	SEP-1933			Municipality:	
Static Water Level:	17.7			Lot:	
Primary Water Use:				Township:	
Sec. Water Use:				Latitude DD:	45.418469
Total Depth m:	-999			Longitude DD:	-75.692992
Depth Ref:	Ground Surface			UTM Zone:	18
Depth Elev:				Easting:	445781
Drill Method:				Northing:	5029672
Orig Ground Elev m:	73.8			Location Accuracy:	
Elev Reliabil Note:				Accuracy:	Not Applicable
DEM Ground Elev m:	71.3				
Concession:					
Location D:					
Survey D:					
Comments:					
Borehole Geology Stratum					
Geology Stratum ID:	218394676			Mat Consistency:	Loose
Top Depth:	1.5			Material Moisture:	
Bottom Depth:				Material Texture:	
Material Color:	Grey			Non Geo Mat Type:	
Material 1:	Clay			Geologic Formation:	
Material 2:				Geologic Group:	
Material 3:				Geologic Period:	
Material 4:				Depositional Gen:	
Gsc Material Description:					
Stratum Description:	CLAY. GREY,SOFT. GRAVEL. BEDROCK. GREY. 00073Y. GREY,STIFF. SAND. LOOSE, WATER **Note: Many records provided by the department have a truncated [Stratum Description] field.				
Geology Stratum ID:	218394675			Mat Consistency:	
Top Depth:	0			Material Moisture:	

Map Key	Number of Records	Direction/ Distance (m)	Elev/Diff (m)	Site	DB
Bottom Depth: Material Color: Material 1: Material 2: Material 3: Material 4: Gsc Material Description: Stratum Description:	1.5 Sand	SAND.		Material Texture: Non Geo Mat Type: Geologic Formation: Geologic Group: Geologic Period: Depositional Gen:	

Source

Source Type:	Data Survey	Source Appl:	Spatial/Tabular
Source Orig:	Geological Survey of Canada	Source Iden:	1
Source Date:	1956-1972	Scale or Res:	Varies
Confidence:	H	Horizontal:	NAD27
Observatio:		Verticalda:	Mean Average Sea Level
Source Name:	Urban Geology Automated Information System (UGAIS)		
Source Details:	File: OTTAWA2.txt RecordID: 058440 NTS_Sheet: 31G05G		
Confiden 1:	Logged by professional. Exact and complete description of material and properties.		

Source List

Source Identifier:	1	Horizontal Datum:	NAD27
Source Type:	Data Survey	Vertical Datum:	Mean Average Sea Level
Source Date:	1956-1972	Projection Name:	Universal Transverse Mercator
Scale or Resolution:	Varies		
Source Name:	Urban Geology Automated Information System (UGAIS)		
Source Originators:	Geological Survey of Canada		

100	1 of 1	ENE/244.3	70.1 / -1.73	OTTAWA ON	WWIS
Well ID:	7215435	Data Entry Status:			
Construction Date:		Data Src:			
Primary Water Use:	Test Hole	Date Received:	1/27/2014		
Sec. Water Use:		Selected Flag:	Yes		
Final Well Status:	Monitoring and Test Hole	Abandonment Rec:			
Water Type:		Contractor:	4875		
Casing Material:		Form Version:	7		
Audit No:	Z163815	Owner:			
Tag:	A142280	Street Name:	110 LAURIER AVE. WEST		
Construction Method:		County:	OTTAWA-CARLETON		
Elevation (m):		Municipality:	NEPEAN TOWNSHIP		
Elevation Reliability:		Site Info:	GAL BH 13-102		
Depth to Bedrock:		Lot:			
Well Depth:		Concession:			
Overburden/Bedrock:		Concession Name:			
Pump Rate:		Easting NAD83:			
Static Water Level:		Northing NAD83:			
Flowing (Y/N):		Zone:			
Flow Rate:		UTM Reliability:			
Clear/Cloudy:					

Bore Hole Information

Bore Hole ID:	1004698472	Elevation:	69.186401
DP2BR:		Elevrc:	
Spatial Status:		Zone:	18
Code OB:		East83:	445936
Code OB Desc:		North83:	5030017
Open Hole:		Org CS:	UTM83
Cluster Kind:		UTMRC:	4

Map Key	Number of Records	Direction/ Distance (m)	Elev/Diff (m)	Site	DB
Date Completed:	11/13/2013			UTMRC Desc:	margin of error : 30 m - 100 m
Remarks:				Location Method:	wwr
Elevrc Desc:					
Location Source Date:					
Improvement Location Source:					
Improvement Location Method:					
Source Revision Comment:					
Supplier Comment:					
<u>Overburden and Bedrock</u>					
<u>Materials Interval</u>					
Formation ID:	1005038048				
Layer:	3				
Color:	8				
General Color:	BLACK				
Mat1:	17				
Most Common Material:	SHALE				
Mat2:					
Other Materials:					
Mat3:					
Other Materials:					
Formation Top Depth:	17.08				
Formation End Depth:	32.94				
Formation End Depth UOM:	m				
<u>Overburden and Bedrock</u>					
<u>Materials Interval</u>					
Formation ID:	1005038047				
Layer:	2				
Color:	2				
General Color:	GREY				
Mat1:	34				
Most Common Material:	TILL				
Mat2:	28				
Other Materials:	SAND				
Mat3:	11				
Other Materials:	GRAVEL				
Formation Top Depth:	12.2				
Formation End Depth:	17.08				
Formation End Depth UOM:	m				
<u>Overburden and Bedrock</u>					
<u>Materials Interval</u>					
Formation ID:	1005038046				
Layer:	1				
Color:	2				
General Color:	GREY				
Mat1:	05				
Most Common Material:	CLAY				
Mat2:	01				
Other Materials:	FILL				
Mat3:					
Other Materials:					
Formation Top Depth:	0				
Formation End Depth:	12.2				
Formation End Depth UOM:	m				
<u>Overburden and Bedrock</u>					
<u>Materials Interval</u>					

Map Key	Number of Records	Direction/ Distance (m)	Elev/Diff (m)	Site	DB
Formation ID:		1005038049			
Layer:		4			
Color:		2			
General Color:		GREY			
Mat1:		15			
Most Common Material:		LIMESTONE			
Mat2:					
Other Materials:					
Mat3:					
Other Materials:					
Formation Top Depth:		32.94			
Formation End Depth:					
Formation End Depth UOM:		m			
<u>Annular Space/Abandonment Sealing Record</u>					
Plug ID:		1005038084			
Layer:		1			
Plug From:		0			
Plug To:		18.3			
Plug Depth UOM:		m			
<u>Method of Construction & Well Use</u>					
Method Construction ID:					
Method Construction Code:		2			
Method Construction:		Rotary (Convent.)			
Other Method Construction:					
<u>Pipe Information</u>					
Pipe ID:		1005038044			
Casing No:		0			
Comment:					
Alt Name:					
<u>Construction Record - Casing</u>					
Casing ID:		1005038054			
Layer:		2			
Material:		5			
Open Hole or Material:		PLASTIC			
Depth From:		9.31			
Depth To:		32.94			
Casing Diameter:		12.7			
Casing Diameter UOM:		cm			
Casing Depth UOM:		m			
<u>Construction Record - Casing</u>					
Casing ID:		1005038053			
Layer:		1			
Material:		1			
Open Hole or Material:		STEEL			
Depth From:		0			
Depth To:		18.3			
Casing Diameter:		15.88			
Casing Diameter UOM:		cm			
Casing Depth UOM:		m			

Map Key	Number of Records	Direction/ Distance (m)	Elev/Diff (m)	Site	DB
<u>Construction Record - Screen</u>					
Screen ID:		1005038055			
Layer:					
Slot:					
Screen Top Depth:					
Screen End Depth:					
Screen Material:					
Screen Depth UOM:		m			
Screen Diameter UOM:		cm			
Screen Diameter:					
<u>Results of Well Yield Testing</u>					
Pump Test ID:		1005038045			
Pump Set At:		27.45			
Static Level:		0.12			
Final Level After Pumping:		18.94			
Recommended Pump Depth:		27.45			
Pumping Rate:		76			
Flowing Rate:					
Recommended Pump Rate:					
Levels UOM:		m			
Rate UOM:		LPM			
Water State After Test Code:		1			
Water State After Test:		CLEAR			
Pumping Test Method:		0			
Pumping Duration HR:		24			
Pumping Duration MIN:		0			
Flowing:		N			
<u>Draw Down & Recovery</u>					
Pump Test Detail ID:		1005038061			
Test Type:		Recovery			
Test Duration:		3			
Test Level:		13.74			
Test Level UOM:		m			
<u>Draw Down & Recovery</u>					
Pump Test Detail ID:		1005038073			
Test Type:		Recovery			
Test Duration:		25			
Test Level:		12.67			
Test Level UOM:		m			
<u>Draw Down & Recovery</u>					
Pump Test Detail ID:		1005038057			
Test Type:		Recovery			
Test Duration:		1			
Test Level:		16.33			
Test Level UOM:		m			
<u>Draw Down & Recovery</u>					
Pump Test Detail ID:		1005038063			
Test Type:		Recovery			
Test Duration:		4			

Map Key	Number of Records	Direction/ Distance (m)	Elev/Diff (m)	Site	DB
Test Level:		13.52			
Test Level UOM:		m			
<u>Draw Down & Recovery</u>					
Pump Test Detail ID:		1005038079			
Test Type:		Recovery			
Test Duration:		50			
Test Level:		12.33			
Test Level UOM:		m			
<u>Draw Down & Recovery</u>					
Pump Test Detail ID:		1005038081			
Test Type:		Recovery			
Test Duration:		60			
Test Level:		12.23			
Test Level UOM:		m			
<u>Draw Down & Recovery</u>					
Pump Test Detail ID:		1005038060			
Test Type:		Draw Down			
Test Duration:		3			
Test Level:		12.25			
Test Level UOM:		m			
<u>Draw Down & Recovery</u>					
Pump Test Detail ID:		1005038066			
Test Type:		Draw Down			
Test Duration:		10			
Test Level:		10.23			
Test Level UOM:		m			
<u>Draw Down & Recovery</u>					
Pump Test Detail ID:		1005038068			
Test Type:		Draw Down			
Test Duration:		15			
Test Level:		12.32			
Test Level UOM:		m			
<u>Draw Down & Recovery</u>					
Pump Test Detail ID:		1005038058			
Test Type:		Draw Down			
Test Duration:		2			
Test Level:		12.61			
Test Level UOM:		m			
<u>Draw Down & Recovery</u>					
Pump Test Detail ID:		1005038062			
Test Type:		Draw Down			
Test Duration:		4			
Test Level:		12.14			
Test Level UOM:		m			

Map Key	Number of Records	Direction/ Distance (m)	Elev/Diff (m)	Site	DB
<u>Draw Down & Recovery</u>					
Pump Test Detail ID:		1005038064			
Test Type:		Draw Down			
Test Duration:		5			
Test Level:		12.12			
Test Level UOM:		m			
<u>Draw Down & Recovery</u>					
Pump Test Detail ID:		1005038071			
Test Type:		Recovery			
Test Duration:		20			
Test Level:		12.78			
Test Level UOM:		m			
<u>Draw Down & Recovery</u>					
Pump Test Detail ID:		1005038077			
Test Type:		Recovery			
Test Duration:		40			
Test Level:		12.45			
Test Level UOM:		m			
<u>Draw Down & Recovery</u>					
Pump Test Detail ID:		1005038065			
Test Type:		Recovery			
Test Duration:		5			
Test Level:		13.39			
Test Level UOM:		m			
<u>Draw Down & Recovery</u>					
Pump Test Detail ID:		1005038069			
Test Type:		Recovery			
Test Duration:		15			
Test Level:		12.9			
Test Level UOM:		m			
<u>Draw Down & Recovery</u>					
Pump Test Detail ID:		1005038070			
Test Type:		Draw Down			
Test Duration:		20			
Test Level:		12.39			
Test Level UOM:		m			
<u>Draw Down & Recovery</u>					
Pump Test Detail ID:		1005038072			
Test Type:		Draw Down			
Test Duration:		25			
Test Level:		12.44			
Test Level UOM:		m			
<u>Draw Down & Recovery</u>					
Pump Test Detail ID:		1005038075			
Test Type:		Recovery			

<i>Map Key</i>	<i>Number of Records</i>	<i>Direction/ Distance (m)</i>	<i>Elev/Diff (m)</i>	<i>Site</i>	<i>DB</i>
<i>Test Duration:</i>		30			
<i>Test Level:</i>		12.59			
<i>Test Level UOM:</i>		m			
<u>Draw Down & Recovery</u>					
<i>Pump Test Detail ID:</i>		1005038056			
<i>Test Type:</i>		Draw Down			
<i>Test Duration:</i>		1			
<i>Test Level:</i>		12.95			
<i>Test Level UOM:</i>		m			
<u>Draw Down & Recovery</u>					
<i>Pump Test Detail ID:</i>		1005038076			
<i>Test Type:</i>		Draw Down			
<i>Test Duration:</i>		40			
<i>Test Level:</i>		12.58			
<i>Test Level UOM:</i>		m			
<u>Draw Down & Recovery</u>					
<i>Pump Test Detail ID:</i>		1005038067			
<i>Test Type:</i>		Recovery			
<i>Test Duration:</i>		10			
<i>Test Level:</i>		13.07			
<i>Test Level UOM:</i>		m			
<u>Draw Down & Recovery</u>					
<i>Pump Test Detail ID:</i>		1005038074			
<i>Test Type:</i>		Draw Down			
<i>Test Duration:</i>		30			
<i>Test Level:</i>		12.5			
<i>Test Level UOM:</i>		m			
<u>Draw Down & Recovery</u>					
<i>Pump Test Detail ID:</i>		1005038078			
<i>Test Type:</i>		Draw Down			
<i>Test Duration:</i>		50			
<i>Test Level:</i>		12.65			
<i>Test Level UOM:</i>		m			
<u>Draw Down & Recovery</u>					
<i>Pump Test Detail ID:</i>		1005038059			
<i>Test Type:</i>		Recovery			
<i>Test Duration:</i>		2			
<i>Test Level:</i>		14.37			
<i>Test Level UOM:</i>		m			
<u>Draw Down & Recovery</u>					
<i>Pump Test Detail ID:</i>		1005038080			
<i>Test Type:</i>		Draw Down			
<i>Test Duration:</i>		60			
<i>Test Level:</i>		12.71			
<i>Test Level UOM:</i>		m			

Map Key	Number of Records	Direction/ Distance (m)	Elev/Diff (m)	Site	DB
<u>Hole Diameter</u>					
Hole ID:		1005038050			
Diameter:		22.86			
Depth From:		0			
Depth To:		17.69			
Hole Depth UOM:		m			
Hole Diameter UOM:		cm			
<u>Hole Diameter</u>					
Hole ID:		1005038051			
Diameter:		15.24			
Depth From:		17.69			
Depth To:		32.94			
Hole Depth UOM:		m			
Hole Diameter UOM:		cm			
<u>101</u>	1 of 16	NW/245.3	77.9 / 6.08	Health Canada 55 Metcalfe St Ottawa ON	CA
Certificate #:		2675-7C7K67			
Application Year:		2008			
Issue Date:		2/27/2008			
Approval Type:		Air			
Status:		Approved			
Application Type:					
Client Name:					
Client Address:					
Client City:					
Client Postal Code:					
Project Description:					
Contaminants:					
Emission Control:					
<u>101</u>	2 of 16	NW/245.3	77.9 / 6.08	Health Canada 55 Metcalfe St Ottawa ON K1P 6L5	ECA
Approval No:		2675-7C7K67		MOE District:	Ottawa
Approval Date:		2008-02-27		City:	
Status:		Approved		Longitude:	-75.69622
Record Type:		ECA		Latitude:	45.422173
Link Source:		IDS		Geometry X:	
SWP Area Name:		Rideau Valley		Geometry Y:	
Approval Type:		ECA-AIR			
Project Type:		AIR			
Address:		55 Metcalfe St			
Full Address:					
Full PDF Link:		https://www.accessenvironment.ene.gov.on.ca/instruments/4170-6X5M75-14.pdf			
<u>101</u>	3 of 16	NW/245.3	77.9 / 6.08	55 Metcalfe St Ottawa ON K1P 6L5	EHS
Order No:		20040205001		Nearest Intersection:	Metcalfe Street and Albert Street
Status:		C		Municipality:	Ottawa-Carleton
Report Type:		Custom Report		Client Prov/State:	ON
Report Date:		2/13/04		Search Radius (km):	0.25
Date Received:		2/5/04		X:	-75.696476

Map Key	Number of Records	Direction/ Distance (m)	Elev/Diff (m)	Site	DB
<i>Previous Site Name:</i>				Y:	45.422004
<i>Lot/Building Size:</i>					
<i>Additional Info Ordered:</i>					

101	4 of 16	NW/245.3	77.9 / 6.08	MANULIFE FINANCIAL 55 METCALFE STREET OTTAWA ON	GEN
<i>Generator No:</i>	ON6091989			<i>PO Box No:</i>	
<i>Status:</i>				<i>Country:</i>	
<i>Approval Years:</i>	2009			<i>Choice of Contact:</i>	
<i>Contam. Facility:</i>				<i>Co Admin:</i>	
<i>MHSW Facility:</i>				<i>Phone No Admin:</i>	
<i>SIC Code:</i>	531310				
<i>SIC Description:</i>	Real Estate Property Managers				
<u>Detail(s)</u>					
<i>Waste Class:</i>	112				
<i>Waste Class Desc:</i>	ACID WASTE - HEAVY METALS				
<i>Waste Class:</i>	121				
<i>Waste Class Desc:</i>	ALKALINE WASTES - HEAVY METALS				
<i>Waste Class:</i>	146				
<i>Waste Class Desc:</i>	OTHER SPECIFIED INORGANICS				

101	5 of 16	NW/245.3	77.9 / 6.08	MANULIFE FINANCIAL 55 METCALFE STREET OTTAWA ON	GEN
<i>Generator No:</i>	ON6091989			<i>PO Box No:</i>	
<i>Status:</i>				<i>Country:</i>	
<i>Approval Years:</i>	2010			<i>Choice of Contact:</i>	
<i>Contam. Facility:</i>				<i>Co Admin:</i>	
<i>MHSW Facility:</i>				<i>Phone No Admin:</i>	
<i>SIC Code:</i>	531310				
<i>SIC Description:</i>	Real Estate Property Managers				
<u>Detail(s)</u>					
<i>Waste Class:</i>	121				
<i>Waste Class Desc:</i>	ALKALINE WASTES - HEAVY METALS				
<i>Waste Class:</i>	112				
<i>Waste Class Desc:</i>	ACID WASTE - HEAVY METALS				
<i>Waste Class:</i>	146				
<i>Waste Class Desc:</i>	OTHER SPECIFIED INORGANICS				

101	6 of 16	NW/245.3	77.9 / 6.08	MANULIFE FINANCIAL 55 METCALFE STREET OTTAWA ON	GEN
<i>Generator No:</i>	ON6091989			<i>PO Box No:</i>	
<i>Status:</i>				<i>Country:</i>	
<i>Approval Years:</i>	2011			<i>Choice of Contact:</i>	
<i>Contam. Facility:</i>				<i>Co Admin:</i>	
<i>MHSW Facility:</i>				<i>Phone No Admin:</i>	
<i>SIC Code:</i>	531310				
<i>SIC Description:</i>	Real Estate Property Managers				

Map Key	Number of Records	Direction/ Distance (m)	Elev/Diff (m)	Site	DB
<u>Detail(s)</u>					
Waste Class:		121			
Waste Class Desc:		ALKALINE WASTES - HEAVY METALS			
Waste Class:		146			
Waste Class Desc:		OTHER SPECIFIED INORGANICS			
Waste Class:		112			
Waste Class Desc:		ACID WASTE - HEAVY METALS			

101	7 of 16	NW/245.3	77.9 / 6.08	MANULIFE FINANCIAL 55 METCALFE STREET OTTAWA ON	GEN
Generator No:	ON6091989			PO Box No:	
Status:				Country:	
Approval Years:	2012			Choice of Contact:	
Contam. Facility:				Co Admin:	
MHSW Facility:				Phone No Admin:	
SIC Code:	531310				
SIC Description:	Real Estate Property Managers				

<u>Detail(s)</u>					
Waste Class:		121			
Waste Class Desc:		ALKALINE WASTES - HEAVY METALS			
Waste Class:		112			
Waste Class Desc:		ACID WASTE - HEAVY METALS			
Waste Class:		146			
Waste Class Desc:		OTHER SPECIFIED INORGANICS			

101	8 of 16	NW/245.3	77.9 / 6.08	MANULIFE FINANCIAL 55 METCALFE STREET OTTAWA ON	GEN
Generator No:	ON6091989			PO Box No:	
Status:				Country:	
Approval Years:	2013			Choice of Contact:	
Contam. Facility:				Co Admin:	
MHSW Facility:				Phone No Admin:	
SIC Code:	531310				
SIC Description:	REAL ESTATE PROPERTY MANAGERS				

<u>Detail(s)</u>					
Waste Class:		331			
Waste Class Desc:		WASTE COMPRESSED GASES			
Waste Class:		252			
Waste Class Desc:		WASTE OILS & LUBRICANTS			
Waste Class:		251			
Waste Class Desc:		OIL SKIMMINGS & SLUDGES			
Waste Class:		145			
Waste Class Desc:		PAINT/PIGMENT/COATING RESIDUES			
Waste Class:		112			

Map Key	Number of Records	Direction/ Distance (m)	Elev/Diff (m)	Site	DB
Waste Class Desc:		ACID WASTE - HEAVY METALS			
Waste Class:		263			
Waste Class Desc:		ORGANIC LABORATORY CHEMICALS			
Waste Class:		146			
Waste Class Desc:		OTHER SPECIFIED INORGANICS			
Waste Class:		121			
Waste Class Desc:		ALKALINE WASTES - HEAVY METALS			
Waste Class:		213			
Waste Class Desc:		PETROLEUM DISTILLATES			

[101](#) 9 of 16 **NW/245.3** **77.9 / 6.08** **MANULIFE FINANCIAL
55 METCALFE STREET
OTTAWA ON K1P 6L5** **GEN**

Generator No:	ON6091989	PO Box No:	
Status:		Country:	Canada
Approval Years:	2016	Choice of Contact:	CO_OFFICIAL
Contam. Facility:	No	Co Admin:	JAMES A HALL
MHSW Facility:	No	Phone No Admin:	613-237-6922 Ext.
SIC Code:	531310		
SIC Description:	REAL ESTATE PROPERTY MANAGERS		

Detail(s)

Waste Class:	112
Waste Class Desc:	ACID WASTE - HEAVY METALS
Waste Class:	331
Waste Class Desc:	WASTE COMPRESSED GASES
Waste Class:	213
Waste Class Desc:	PETROLEUM DISTILLATES
Waste Class:	121
Waste Class Desc:	ALKALINE WASTES - HEAVY METALS
Waste Class:	212
Waste Class Desc:	ALIPHATIC SOLVENTS
Waste Class:	146
Waste Class Desc:	OTHER SPECIFIED INORGANICS
Waste Class:	263
Waste Class Desc:	ORGANIC LABORATORY CHEMICALS
Waste Class:	145
Waste Class Desc:	PAINT/PIGMENT/COATING RESIDUES
Waste Class:	252
Waste Class Desc:	WASTE OILS & LUBRICANTS
Waste Class:	251
Waste Class Desc:	OIL SKIMMINGS & SLUDGES

[101](#) 10 of 16 **NW/245.3** **77.9 / 6.08** **MANULIFE FINANCIAL
55 METCALFE STREET
OTTAWA ON K1P 6L5** **GEN**

Generator No:	ON6091989	PO Box No:	
----------------------	-----------	-------------------	--

Map Key	Number of Records	Direction/ Distance (m)	Elev/Diff (m)	Site	DB
Status:				Country:	Canada
Approval Years:	2015			Choice of Contact:	CO_OFFICIAL
Contam. Facility:	No			Co Admin:	JAMES A HALL
MHSW Facility:	No			Phone No Admin:	613-237-6922 Ext.
SIC Code:	531310				
SIC Description:		REAL ESTATE PROPERTY MANAGERS			
<u>Detail(s)</u>					
Waste Class:		145			
Waste Class Desc:		PAINT/PIGMENT/COATING RESIDUES			
Waste Class:		213			
Waste Class Desc:		PETROLEUM DISTILLATES			
Waste Class:		112			
Waste Class Desc:		ACID WASTE - HEAVY METALS			
Waste Class:		121			
Waste Class Desc:		ALKALINE WASTES - HEAVY METALS			
Waste Class:		146			
Waste Class Desc:		OTHER SPECIFIED INORGANICS			
Waste Class:		252			
Waste Class Desc:		WASTE OILS & LUBRICANTS			
Waste Class:		212			
Waste Class Desc:		ALIPHATIC SOLVENTS			
Waste Class:		251			
Waste Class Desc:		OIL SKIMMINGS & SLUDGES			
Waste Class:		263			
Waste Class Desc:		ORGANIC LABORATORY CHEMICALS			
Waste Class:		331			
Waste Class Desc:		WASTE COMPRESSED GASES			

101	11 of 16	NW/245.3	77.9 / 6.08	MANULIFE FINANCIAL 55 METCALFE STREET OTTAWA ON K1P 6L5	GEN
---------------------	----------	----------	-------------	--	------------

Generator No:	ON6091989	PO Box No:	
Status:		Country:	Canada
Approval Years:	2014	Choice of Contact:	CO_OFFICIAL
Contam. Facility:	No	Co Admin:	JAMES A HALL
MHSW Facility:	No	Phone No Admin:	613-237-6922 Ext.
SIC Code:	531310		
SIC Description:	REAL ESTATE PROPERTY MANAGERS		

Detail(s)

Waste Class:	213
Waste Class Desc:	PETROLEUM DISTILLATES
Waste Class:	121
Waste Class Desc:	ALKALINE WASTES - HEAVY METALS
Waste Class:	146
Waste Class Desc:	OTHER SPECIFIED INORGANICS
Waste Class:	251

<i>Map Key</i>	<i>Number of Records</i>	<i>Direction/ Distance (m)</i>	<i>Elev/Diff (m)</i>	<i>Site</i>	<i>DB</i>
<i>Waste Class Desc:</i>		OIL SKIMMINGS & SLUDGES			
<i>Waste Class:</i>		263			
<i>Waste Class Desc:</i>		ORGANIC LABORATORY CHEMICALS			
<i>Waste Class:</i>		252			
<i>Waste Class Desc:</i>		WASTE OILS & LUBRICANTS			
<i>Waste Class:</i>		112			
<i>Waste Class Desc:</i>		ACID WASTE - HEAVY METALS			
<i>Waste Class:</i>		331			
<i>Waste Class Desc:</i>		WASTE COMPRESSED GASES			
<i>Waste Class:</i>		145			
<i>Waste Class Desc:</i>		PAINT/PIGMENT/COATING RESIDUES			

<u>101</u>	12 of 16	NW/245.3	77.9 / 6.08	MANULIFE FINANCIAL 55 METCALFE STREET OTTAWA ON K1P 6L5	GEN
<i>Generator No:</i>	ON6091989			<i>PO Box No:</i>	
<i>Status:</i>	Registered			<i>Country:</i>	Canada
<i>Approval Years:</i>	As of Dec 2018			<i>Choice of Contact:</i>	
<i>Contam. Facility:</i>				<i>Co Admin:</i>	
<i>MHSW Facility:</i>				<i>Phone No Admin:</i>	
<i>SIC Code:</i>					
<i>SIC Description:</i>					

Detail(s)

<i>Waste Class:</i>	112 C
<i>Waste Class Desc:</i>	Acid solutions - containing heavy metals
<i>Waste Class:</i>	121 C
<i>Waste Class Desc:</i>	Alkaline slutions - containing heavy metals
<i>Waste Class:</i>	145 I
<i>Waste Class Desc:</i>	Wastes from the use of pigments, coatings and paints
<i>Waste Class:</i>	146 R
<i>Waste Class Desc:</i>	Other specified inorganic sludges, slurries or solids
<i>Waste Class:</i>	146 T
<i>Waste Class Desc:</i>	Other specified inorganic sludges, slurries or solids
<i>Waste Class:</i>	212 L
<i>Waste Class Desc:</i>	Aliphatic solvents and residues
<i>Waste Class:</i>	213 I
<i>Waste Class Desc:</i>	Petroleum distillates
<i>Waste Class:</i>	251 L
<i>Waste Class Desc:</i>	Waste oils/sludges (petroleum based)
<i>Waste Class:</i>	252 L
<i>Waste Class Desc:</i>	Waste crankcase oils and lubricants
<i>Waste Class:</i>	263 I
<i>Waste Class Desc:</i>	Misc. waste organic chemicals
<i>Waste Class:</i>	331 I
<i>Waste Class Desc:</i>	Waste compressed gases including cylinders

Map Key	Number of Records	Direction/ Distance (m)	Elev/Diff (m)	Site	DB
101	13 of 16	NW/245.3	77.9 / 6.08	MANULIFE FINANCIAL 55 METCALFE STREET OTTAWA ON K1P 6L5	GEN
Generator No:	ON6091989			PO Box No:	
Status:	Registered			Country:	Canada
Approval Years:	As of Jul 2019			Choice of Contact:	
Contam. Facility:				Co Admin:	
MHSW Facility:				Phone No Admin:	
SIC Code:					
SIC Description:					
Detail(s)					
Waste Class:	251 L				
Waste Class Desc:	Waste oils/sludges (petroleum based)				
Waste Class:	213 I				
Waste Class Desc:	Petroleum distillates				
Waste Class:	112 C				
Waste Class Desc:	Acid solutions - containing heavy metals				
Waste Class:	121 C				
Waste Class Desc:	Alkaline slutions - containing heavy metals				
Waste Class:	252 L				
Waste Class Desc:	Waste crankcase oils and lubricants				
Waste Class:	146 R				
Waste Class Desc:	Other specified inorganic sludges, slurries or solids				
Waste Class:	212 L				
Waste Class Desc:	Aliphatic solvents and residues				
Waste Class:	145 I				
Waste Class Desc:	Wastes from the use of pigments, coatings and paints				
Waste Class:	263 I				
Waste Class Desc:	Misc. waste organic chemicals				
Waste Class:	146 T				
Waste Class Desc:	Other specified inorganic sludges, slurries or solids				
Waste Class:	331 I				
Waste Class Desc:	Waste compressed gases including cylinders				

101	14 of 16	NW/245.3	77.9 / 6.08	MANULIFE 55 Metcalfe Street Ottawa ON K1P6L5	NPRI
NPRI ID:	8800001011			Org ID:	
Other ID:				Submit Date:	
No Other ID:				Last Modified:	
Track ID:				Contact ID:	
Report ID:				Cont Type:	MED
Report Type:				Contact Title:	
Rpt Type ID:				Cont First Name:	
Report Year:	2004			Cont Last Name:	
Not-Current Rpt?:				Contact Position:	
Yr of Last Filed Rpt:				Contact Fax:	
Fac ID:				Contact Ph.:	
Fac Name:	55 METCALFE STREET			Cont Area Code:	

Map Key	Number of Records	Direction/ Distance (m)	Elev/Diff (m)	Site	DB
Fac Address1: Fac Address2: Fac Postal Zip: Facility Lat: Facility Long: DLS (Last Filed Rpt): Facility DLS: Datum: Facility Cmnts: URL: No of Empl.: 27 Parent Co.: No Parent Co.: Pollut Prev Cmnts: Stacks: No of Stacks: Canadian SIC Code (2 digit): Canadian SIC Code: SIC Code Description: American SIC Code: NAICS Code (2 digit): 53 NAICS 2 Description: Real Estate and Rental and Leasing NAICS Code (4 digit): 5311 NAICS 4 Description: Lessors of Real Estate NAICS Code (6 digit): 531120 NAICS 6 Description: Lessors of Non-Residential Buildings (except Mini-Warehouses)				Contact Tel.: Contact Ext.: Cont Fax Area Cde: Contact Fax: Contact Email: Latitude: Longitude: UTM Zone: UTM Northing: UTM Easting: Waste Streams: No Streams: Waste Off Sites: No Off Sites: Shutdown: No of Shutdown:	
<u>Substance Release Report</u>					
CAS No:		7446-09-5			
Report ID:					
Rpt Period:		2004			
Subst Released:		Sulphur dioxide			
Air:					
Water:					
Land:					
Total Releases:					
Units:		tonnes			
CAS No:		811-97-2			
Report ID:					
Rpt Period:		2004			
Subst Released:		HFC-134a Hydrofluorocarbon			
Air:					
Water:					
Land:					
Total Releases:					
Units:		tonnes			
CAS No:		11104-93-1			
Report ID:					
Rpt Period:		2004			
Subst Released:		Nitrogen oxides (expressed as NO2)			
Air:					
Water:					
Land:					
Total Releases:					
Units:		tonnes			
101	15 of 16	NW/245.3	77.9 / 6.08	LINKTEK CORPORATION 55 METCALF ST SUITE 600 OTTAWA ON K1P 6L5	SCT
Established:		1984			

Map Key	Number of Records	Direction/ Distance (m)	Elev/Diff (m)	Site	DB
Plant Size (ft²):		0			
Employment:		40			
--Details--					
Description:		MAGNETIC AND OPTICAL RECORDING MEDIA			
SIC/NAICS Code:		3695			
101	16 of 16	NW/245.3	77.9 / 6.08	FREEBALANCE INC. 55 Metcalfe St Suite 600 Ottawa ON K1P 6L5	SCT
Established:		1984			
Plant Size (ft²):		12000			
Employment:		35			
--Details--					
Description:		Manufacturing and Reproducing Magnetic and Optical Media			
SIC/NAICS Code:		334610			
102	1 of 1	NE/245.7	67.2 / -4.64	99 Elgin Street Ottawa ON	EHS
Order No:		20101012012		Nearest Intersection: laurier ave west	
Status:		C		Municipality: ottawa	
Report Type:		Standard Report		Client Prov/State: ON	
Report Date:		10/20/2010		Search Radius (km): 0.25	
Date Received:		10/12/2010 11:56:06 AM		X: -75.691665	
Previous Site Name:				Y: 45.42218	
Lot/Building Size:		250m x 150m			
Additional Info Ordered:		Fire Insur. Maps and/or Site Plans			
103	1 of 1	SW/246.2	75.9 / 4.08	100 Gloucester Street Ottawa ON K2P 0A2	EHS
Order No:		20180515095		Nearest Intersection:	
Status:		C		Municipality:	
Report Type:		Standard Report		Client Prov/State: ON	
Report Date:		22-MAY-18		Search Radius (km): .25	
Date Received:		15-MAY-18		X: -75.695824	
Previous Site Name:				Y: 45.418863	
Lot/Building Size:					
Additional Info Ordered:					
104	1 of 1	SW/248.3	75.8 / 4.05	Financial Transactions and Reports Analysis Centre of Canada Ottawa ON K1P 1H7	ECA
Approval No:		0702-5EZR4		MOE District: Ottawa	
Approval Date:		2002-11-01		City:	
Status:		Approved		Longitude: -75.69633	
Record Type:		ECA		Latitude: 45.419205	
Link Source:		IDS		Geometry X:	
SWP Area Name:		Rideau Valley		Geometry Y:	
Approval Type:		ECA-AIR			
Project Type:		AIR			
Address:					

Full Address:
Full PDF Link: <https://www.accessenvironment.ene.gov.on.ca/instruments/7137-5A6JET-14.pdf>

<u>105</u>	1 of 1	NNW/248.5	73.4 / 1.64	ON	BORE
------------	--------	-----------	-------------	----	------

Borehole ID:	613443	Inclin FLG:	No
OGF ID:	215514731	SP Status:	Initial Entry
Status:		Surv Elev:	No
Type:	Borehole	Piezometer:	No
Use:		Primary Name:	
Completion Date:	AUG-1971	Municipality:	
Static Water Level:		Lot:	
Primary Water Use:		Township:	
Sec. Water Use:		Latitude DD:	45.422687
Total Depth m:	10	Longitude DD:	-75.694833
Depth Ref:	Ground Surface	UTM Zone:	18
Depth Elev:		Easting:	445641
Drill Method:		Northing:	5030142
Orig Ground Elev m:	74.2	Location Accuracy:	
Elev Reliabil Note:		Accuracy:	Not Applicable
DEM Ground Elev m:	72.9		
Concession:			
Location D:			
Survey D:			
Comments:			

Borehole Geology Stratum

Geology Stratum ID:	218395181	Mat Consistency:	
Top Depth:	4.2	Material Moisture:	
Bottom Depth:	10	Material Texture:	
Material Color:	Dark	Non Geo Mat Type:	
Material 1:	Bedrock	Geologic Formation:	
Material 2:	Limestone	Geologic Group:	
Material 3:	Shale	Geologic Period:	
Material 4:		Depositional Gen:	
Gsc Material Description:			
Stratum Description:	BEDROCK. DARK,GREY,SOUND,STRATIFIED. 00096029 012 00040 020 00090 025 00115 033 **Note: Many records provided by the department have a truncated [Stratum Description] field.		

Geology Stratum ID:	218395179	Mat Consistency:	
Top Depth:	0	Material Moisture:	
Bottom Depth:	2.9	Material Texture:	
Material Color:	Brown	Non Geo Mat Type:	
Material 1:		Geologic Formation:	
Material 2:	Sand	Geologic Group:	
Material 3:	Gravel	Geologic Period:	
Material 4:	Boulders	Depositional Gen:	
Gsc Material Description:			
Stratum Description:	ARTIFICIAL. BROWN.		

Geology Stratum ID:	218395180	Mat Consistency:	Compact
Top Depth:	2.9	Material Moisture:	
Bottom Depth:	4.2	Material Texture:	
Material Color:	Brown	Non Geo Mat Type:	
Material 1:	Sand	Geologic Formation:	
Material 2:	Silt	Geologic Group:	
Material 3:	Till	Geologic Period:	
Material 4:		Depositional Gen:	
Gsc Material Description:			
Stratum Description:	SAND. BROWN,COMPACT.		

Map Key	Number of Records	Direction/ Distance (m)	Elev/Diff (m)	Site	DB
---------	-------------------	-------------------------	---------------	------	----

Source

Source Type: Data Survey
Source Orig: Geological Survey of Canada
Source Date: 1956-1972
Confidence: H
Observatio:
Source Name: Urban Geology Automated Information System (UGAIS)
Source Details: File: OTTAWA2.txt RecordID: 059510 NTS_Sheet: 31G05G
Confiden 1: Logged by professional. Exact and complete description of material and properties.

Source List

Source Identifier: 1
Source Type: Data Survey
Source Date: 1956-1972
Scale or Resolution: Varies
Source Name: Urban Geology Automated Information System (UGAIS)
Source Originators: Geological Survey of Canada

Horizontal Datum: NAD27
Vertical Datum: Mean Average Sea Level
Projection Name: Universal Transverse Mercator

106 1 of 1 **SSW/248.7** **75.2 / 3.39** **City of Ottawa**
North side of Nepean St., near #88 (between
O'Connor St. and Metcalfe St.)
Ottawa ON **SPL**

Ref No: 8247-AN432D
Site No:
Incident Dt: 6/6/2017
Year:
Incident Cause:
Incident Event: Leak/Break
Contaminant Code: 15
Contaminant Name: HYDRAULIC OIL

Discharger Report:
Material Group:
Health/Env Conseq: 2 - Minor Environment
Client Type: Municipal Government
Sector Type: Miscellaneous Industrial
Agency Involved:
Nearest Watercourse:
Site Address: North side of Nepean St., near #88 (between O'Connor St. and Metcalfe St.)
Site District Office: Ottawa
Site Postal Code:
Site Region: Eastern
Site Municipality: Ottawa
Site Lot:
Site Conc:
Northing: 5029686.9
Easting: 445626.15
Site Geo Ref Accu:
Site Map Datum:
SAC Action Class:
Source Type: Unknown / N/A

Contaminant Limit 1:
Contam Limit Freq 1:
Contaminant UN No 1: n/a
Environment Impact:
Nature of Impact:
Receiving Medium:
Receiving Env: Land; Surface Water; Source Water Zone
MOE Response:
Dt MOE Arvl on Scn:
MOE Reported Dt: 6/6/2017
Dt Document Closed:
Incident Reason: Unknown / N/A
Site Name: Construction Site<UNOFFICIAL>
Site County/District:
Site Geo Ref Meth:
Incident Summary: City of Ottawa: Unkn Quantity Hydraulic Oil to Ground, CB - Contained
Contaminant Qty: 0 other - see incident description

107 1 of 11 **E/248.8** **70.9 / -0.91** **111 Lisgar Street**
Ottawa ON K2P 2L7 **CA**

Certificate #: 3862-4FRHXM
Application Year: 00
Issue Date: 1/24/00
Approval Type: Industrial air
Status: Approved
Application Type: New Certificate of Approval
Client Name: Corporation of the Regional Municipality of Ottawa-Carleton

Map Key	Number of Records	Direction/ Distance (m)	Elev/Diff (m)	Site	DB
Client Address: Client City: Client Postal Code: Project Description: Contaminants: Emission Control:		111 Lisgar Street Ottawa K1P 2L7 1000 kw diesel generator, used for emergency			
107	2 of 11	E/248.8	70.9 / -0.91	Belcourt Avenue 111 Lisgar Street Ottawa ON K2P 2L7	CA
Certificate #: Application Year: Issue Date: Approval Type: Status: Application Type: Client Name: Client Address: Client City: Client Postal Code: Project Description: Contaminants: Emission Control:		3331-4NHJ3N 00 8/28/00 Municipal & Private water Approved New Certificate of Approval Corporation of the Regional Municipality of Ottawa-Carleton 111 Lisgar Street Ottawa K2P 2L7 Watermains to be constructed in the City of Gloucester.			
107	3 of 11	E/248.8	70.9 / -0.91	The Regional Municipality of Ottawa-Carleton 111 Lisgar Street Ottawa ON K2P 2L7	CA
Certificate #: Application Year: Issue Date: Approval Type: Status: Application Type: Client Name: Client Address: Client City: Client Postal Code: Project Description: Contaminants: Emission Control:		A861010 2000 6/9/2000 Waste Management Systems Approved			
107	4 of 11	E/248.8	70.9 / -0.91	The Regional Municipality of Ottawa-Carleton 111 Lisgar St Ottawa ON K2P 2L7	ECA
Approval No: Approval Date: Status: Record Type: Link Source: SWP Area Name: Approval Type: Project Type: Address: Full Address: Full PDF Link:		A861010 2000-06-09 Approved ECA IDS Rideau Valley ECA-WASTE MANAGEMENT SYSTEMS WASTE MANAGEMENT SYSTEMS 111 Lisgar St https://www.accessenvironment.ene.gov.on.ca/instruments/6628-4KVR5A-14.pdf		MOE District: City: Longitude: Latitude: Geometry X: Geometry Y:	Ottawa

Map Key	Number of Records	Direction/ Distance (m)	Elev/Diff (m)	Site	DB
107	5 of 11	E/248.8	70.9 / -0.91	The Regional Municipality of Ottawa-Carleton 111 Lisgar St Ottawa ON K2P 2L7	ECA
Approval No: 3862-4FRHXM Approval Date: 2000-01-24 Status: Approved Record Type: ECA Link Source: IDS SWP Area Name: Approval Type: ECA-AIR Project Type: AIR Address: 111 Lisgar St Full Address: Full PDF Link: https://www.accessenvironment.ene.gov.on.ca/instruments/4830-4ESPWS-14.pdf		MOE District: City: Longitude: Latitude: Geometry X: Geometry Y:			
107	6 of 11	E/248.8	70.9 / -0.91	The Regional Municipality of Ottawa-Carleton 111 Lisgar Street Ottawa ON K2P 2L7	ECA
Approval No: 3331-4NHJ3N Approval Date: 2000-08-28 Status: Approved Record Type: ECA Link Source: IDS SWP Area Name: Rideau Valley Approval Type: ECA-Municipal and Private Water Works Project Type: Municipal and Private Water Works Address: 111 Lisgar Street Full Address: Full PDF Link:		MOE District: Ottawa City: Longitude: -75.6906 Latitude: 45.419716 Geometry X: Geometry Y:			
107	7 of 11	E/248.8	70.9 / -0.91	OTTAWA-CARLETON, REG. MUNICIPALITY OF 111 LISGAR ST., FINANCE DEPT.,3RD FL. GIS BR./PLANNING & PROPERTY SERVS.DEPT OTTAWA ON K2P 2L7	GEN
Generator No: ON0303118 Status: Approval Years: 92,93,94,95,96 Contam. Facility: MHSW Facility: SIC Code: 8352 SIC Description: FINAN./ECON. ADMIN.		PO Box No: Country: Choice of Contact: Co Admin: Phone No Admin:			
Detail(s)					
Waste Class: 145					
Waste Class Desc: PAINT/PIGMENT/COATING RESIDUES					
Waste Class: 213					
Waste Class Desc: PETROLEUM DISTILLATES					
Waste Class: 264					
Waste Class Desc: PHOTOPROCESSING WASTES					
107	8 of 11	E/248.8	70.9 / -0.91	OTTAWA-CARLETON, REG. MUNICIPALITY OF 111 LISGAR STREET OTTAWA ON K2P 2L7	GEN
Generator No: ON0303118		PO Box No:			

Map Key	Number of Records	Direction/ Distance (m)	Elev/Diff (m)	Site	DB
Status: Approval Years: 97 Contam. Facility: MHSW Facility: SIC Code: 8352 SIC Description:		FINAN./ECON. ADMIN.		Country: Choice of Contact: Co Admin: Phone No Admin:	
<u>Detail(s)</u>					
Waste Class:		146			
Waste Class Desc:		OTHER SPECIFIED INORGANICS			
Waste Class:		213			
Waste Class Desc:		PETROLEUM DISTILLATES			
Waste Class:		264			
Waste Class Desc:		PHOTOPROCESSING WASTES			
Waste Class:		145			
Waste Class Desc:		PAINT/PIGMENT/COATING RESIDUES			
107	9 of 11	E/248.8	70.9 / -0.91	OTTAWA-CARLTON, REGIONAL MUNICIPALITY OF 111 LISGAR STREET OTTAWA ON K2P 2L7	GEN
Generator No: ON0303118				PO Box No:	
Status:				Country:	
Approval Years: 98,99,00,01				Choice of Contact:	
Contam. Facility:				Co Admin:	
MHSW Facility:				Phone No Admin:	
SIC Code: 8352					
SIC Description:		FINAN./ECON. ADMIN.			
<u>Detail(s)</u>					
Waste Class:		145			
Waste Class Desc:		PAINT/PIGMENT/COATING RESIDUES			
Waste Class:		146			
Waste Class Desc:		OTHER SPECIFIED INORGANICS			
Waste Class:		213			
Waste Class Desc:		PETROLEUM DISTILLATES			
Waste Class:		264			
Waste Class Desc:		PHOTOPROCESSING WASTES			
107	10 of 11	E/248.8	70.9 / -0.91	City of Ottawa 111 Lisgar Street Ottawa ON K2P 2L7	SPL
Ref No: 5174-5ZPK39				Discharger Report:	
Site No:				Material Group: Oil	
Incident Dt: 6/6/2004				Health/Env Conseq:	
Year:				Client Type:	
Incident Cause: Container Leak (Fuel Tank Barrels)				Sector Type: Other	
Incident Event:				Agency Involved:	
Contaminant Code: 15				Nearest Watercourse:	
Contaminant Name: OIL (PETROLEUM BASED, NOT SPECIFIED)				Site Address:	
Contaminant Limit 1:				Site District Office: Ottawa	
Contam Limit Freq 1:				Site Postal Code:	
Contaminant UN No 1:				Site Region: Eastern	

<i>Map Key</i>	<i>Number of Records</i>	<i>Direction/ Distance (m)</i>	<i>Elev/Diff (m)</i>	<i>Site</i>	<i>DB</i>
Environment Impact: Not Anticipated Nature of Impact: Other Impact(s) Receiving Medium: Land Receiving Env: MOE Response: Dt MOE Arvl on Scn: MOE Reported Dt: 6/6/2004 Dt Document Closed: Incident Reason: Material Failure - Poor design or substandard materials Site Name: 111 LISGAR STREET Site County/District: Site Geo Ref Meth: Incident Summary: 111 Lisgar St - 25 L oil to ground Contaminant Qty: 25 L				Site Municipality: Ottawa Site Lot: Site Conc: Northing: NA Easting: NA Site Geo Ref Accu: Site Map Datum: SAC Action Class: Notification Source Type:	
107	11 of 11	E/248.8	70.9 / -0.91	111 Lisgar St Ottawa ON K2P 2L7	SPL
Ref No: 1800-8P4S98 Site No: Incident Dt: 11/30/2011 Year: Incident Cause: Discharge Or Bypass To A Watercourse Incident Event: Contaminant Code: 15 Contaminant Name: MOTOR OIL Contaminant Limit 1: Contam Limit Freq 1: Contaminant UN No 1: Environment Impact: Not Anticipated Nature of Impact: Surface Water Pollution Receiving Medium: Sewage - Municipal/Private and Commercial Receiving Env: MOE Response: No Field Response Dt MOE Arvl on Scn: MOE Reported Dt: 11/30/2011 Dt Document Closed: 12/3/2011 Incident Reason: Spill Site Name: 111 Lisgar Street Site County/District: Site Geo Ref Meth: Incident Summary: Ottawa City Hall: Vehicle fire, motor fluids to rdway. Contaminant Qty: 0 other - see incident description				Discharger Report: Material Group: Health/Env Conseq: Client Type: Sector Type: Agency Involved: Nearest Watercourse: Site Address: 111 Lisgar St Site District Office: Site Postal Code: Site Region: Site Municipality: Ottawa Site Lot: Site Conc: Northing: NA Easting: NA Site Geo Ref Accu: Site Map Datum: SAC Action Class: Watercourse Spills Source Type:	
108	1 of 30	WNW/249.1	78.4 / 6.57	METCALFE REALTY COMPANY LIMITED 130 ALBERT STREET OTTAWA ON K1P 5G4	EASR
Approval No: R-003-7624657395 Status: REGISTERED Date: 2012-03-02 Record Type: EASR Link Source: MOFA Project Type: Heating System Full Address: Approval Type: EASR-Heating System Full PDF Link: http://www.accessenvironment.ene.gov.on.ca/AEWeb/ae/ViewDocument.action?documentRefID=787				SWP Area Name: MOE District: Municipality: OTTAWA Latitude: Longitude: Geometry X: Geometry Y:	

Map Key	Number of Records	Direction/ Distance (m)	Elev/Diff (m)	Site	DB
108	2 of 30	WNW/249.1	78.4 / 6.57	METCALFE REALTY COMPANY LIMITED 130 ALBERT STREET OTTAWA ON K1P 5G4	EASR
Approval No: R-002-6625587552 Status: REGISTERED Date: 2012-03-02 Record Type: EASR Link Source: MOFA Project Type: Standby Power System Full Address: Approval Type: EASR-Standby Power System Full PDF Link: http://www.accessenvironment.ene.gov.on.ca/AEWeb/ae/ViewDocument.action?documentRefID=788		SWP Area Name: MOE District: Municipality: OTTAWA Latitude: Longitude: Geometry X: Geometry Y:			
108	3 of 30	WNW/249.1	78.4 / 6.57	Metcalfe Realty Company Limited 130 Albert Street Unit Suite 210 Ottawa K1P 5G4 CITY OF OTTAWA ON	EBR
EBR Registry No: 011-5484 Ministry Ref No: 1239-8PSQLX Notice Type: Instrument Decision Notice Stage: 803954671 Notice Date: March 07, 2013 Proposal Date: January 03, 2012 Year: 2012 Instrument Type: (EPA Part II.1-air) - Environmental Compliance Approval (project type: air) Off Instrument Name: Posted By: Company Name: Metcalfe Realty Company Limited Site Address: Location Other: Proponent Name: Proponent Address: 130 Albert Street , Suite 210, Ottawa Ontario, Canada K1P 5G4 Comment Period: URL:		Decision Posted: Exception Posted: Section: Act 1: Act 2: Site Location Map:			
Site Location Details:					
130 Albert Street Unit Suite 210 Ottawa K1P 5G4 CITY OF OTTAWA					
108	4 of 30	WNW/249.1	78.4 / 6.57	Metcalfe Realty Company Limited 130 Albert St Ottawa ON K1P 5G4	ECA
Approval No: 7316-95CLCQ Approval Date: 01-MAR-13 Status: Approved Record Type: Link Source: SWP Area Name: Approval Type: Project Type: Air/Noise Address: Full Address: Full PDF Link:		MOE District: City: Ottawa Longitude: Latitude: Geometry X: Geometry Y:			
108	5 of 30	WNW/249.1	78.4 / 6.57	Metcalfe Realty Company Limited 130 Albert St	ECA

Map Key	Number of Records	Direction/ Distance (m)	Elev/Diff (m)	Site	DB
Ottawa ON K1P 5G4					
Approval No:	7316-95CLCQ			MOE District: Ottawa	
Approval Date:	2013-03-01			City:	
Status:	Approved			Longitude: -75.69711	
Record Type:	ECA			Latitude: 45.420939999999995	
Link Source:	IDS			Geometry X:	
SWP Area Name:	Rideau Valley			Geometry Y:	
Approval Type:	ECA-AIR				
Project Type:	AIR				
Address:	130 Albert St				
Full Address:					
Full PDF Link:	https://www.accessenvironment.ene.gov.on.ca/instruments/1239-8PSQLX-14.pdf				
108	6 of 30	WNW/249.1	78.4 / 6.57	130 Albert St Ottawa ON K1P5G4	EHS
Order No:	20140212068			Nearest Intersection:	
Status:	C			Municipality:	
Report Type:	Custom Report			Client Prov/State: ON	
Report Date:	19-FEB-14			Search Radius (km): .25	
Date Received:	12-FEB-14			X: -75.697126	
Previous Site Name:				Y: 45.42105	
Lot/Building Size:					
Additional Info Ordered:					
108	7 of 30	WNW/249.1	78.4 / 6.57	MDS LABORATORIES 00-000 130 ALBERT STE 1202 OTTAWA ON K1P 5G4	GEN
Generator No:	ON0116769			PO Box No:	
Status:				Country:	
Approval Years:	92,93,94			Choice of Contact:	
Contam. Facility:				Co Admin:	
MHSW Facility:				Phone No Admin:	
SIC Code:	0000				
SIC Description:	*** NOT DEFINED ***				
108	8 of 30	WNW/249.1	78.4 / 6.57	MERCURY REPRODUCTIONS 130 ALBERT ST., SUITE B2 OTTAWA ON K1P 5G4	GEN
Generator No:	ON0226000			PO Box No:	
Status:				Country:	
Approval Years:	86,87,88,89,90			Choice of Contact:	
Contam. Facility:				Co Admin:	
MHSW Facility:				Phone No Admin:	
SIC Code:	0000				
SIC Description:	*** NOT DEFINED ***				
108	9 of 30	WNW/249.1	78.4 / 6.57	MERCURY REPRODUCTIONS 27-005 130 ALBERT ST., SUITE B2 OTTAWA ON K1P 5G4	GEN
Generator No:	ON0226000			PO Box No:	
Status:				Country:	
Approval Years:	92,93,94			Choice of Contact:	
Contam. Facility:				Co Admin:	
MHSW Facility:				Phone No Admin:	
SIC Code:	0000				

Map Key	Number of Records	Direction/ Distance (m)	Elev/Diff (m)	Site	DB
SIC Description:		*** NOT DEFINED ***			
108	10 of 30	WNW/249.1	78.4 / 6.57	METCALFE REALTY COMPANY LIMITED 26-613 130 ALBERT ST. STE 210 OTTAWA ON K1P 5G4	GEN
Generator No:	ON0979501			PO Box No:	
Status:				Country:	
Approval Years:	92,93,94,95,96,97,98			Choice of Contact:	
Contam. Facility:				Co Admin:	
MHSW Facility:				Phone No Admin:	
SIC Code:	7512				
SIC Description:	NON-RES. BLDG. OPER.				
Detail(s)					
Waste Class:	145				
Waste Class Desc:	PAINT/PIGMENT/COATING RESIDUES				
Waste Class:	213				
Waste Class Desc:	PETROLEUM DISTILLATES				
Waste Class:	252				
Waste Class Desc:	WASTE OILS & LUBRICANTS				
108	11 of 30	WNW/249.1	78.4 / 6.57	METCALFE REALTY COMPANY LIMITED 130 ALBERT STREET, SUITE 210 OTTAWA ON K1P 5G4	GEN
Generator No:	ON0979501			PO Box No:	
Status:				Country:	
Approval Years:	99,00,01			Choice of Contact:	
Contam. Facility:				Co Admin:	
MHSW Facility:				Phone No Admin:	
SIC Code:	7512				
SIC Description:	NON-RES. BLDG. OPER.				
Detail(s)					
Waste Class:	145				
Waste Class Desc:	PAINT/PIGMENT/COATING RESIDUES				
Waste Class:	213				
Waste Class Desc:	PETROLEUM DISTILLATES				
Waste Class:	252				
Waste Class Desc:	WASTE OILS & LUBRICANTS				
108	12 of 30	WNW/249.1	78.4 / 6.57	METCALFE REALTY COMPANY LIMITED 130 ALBERT STREET, SUITE 210 OTTAWA ON K1P 5G4	GEN
Generator No:	ON0979501			PO Box No:	
Status:				Country:	
Approval Years:	02,03			Choice of Contact:	
Contam. Facility:				Co Admin:	
MHSW Facility:				Phone No Admin:	
SIC Code:					
SIC Description:					

Map Key	Number of Records	Direction/ Distance (m)	Elev/Diff (m)	Site	DB
108	13 of 30	WNW/249.1	78.4 / 6.57	MDS PARAMEDICAL SERVICE 27-730 130 ALBERT ST.-1202 OTTAWA ON K1P 5G4	GEN
Generator No:	ON1719100			PO Box No:	
Status:				Country:	
Approval Years:	93,94,95,96,97,98			Choice of Contact:	
Contam. Facility:				Co Admin:	
MHSW Facility:				Phone No Admin:	
SIC Code:	8681				
SIC Description:	MEDICAL LABORATORIES				
Detail(s)					
Waste Class:		312			
Waste Class Desc:		PATHOLOGICAL WASTES			
108	14 of 30	WNW/249.1	78.4 / 6.57	MDS PARAMEDICAL SERVICE 130 ALBERT STREET, UNIT 1202 OTTAWA ON K1P 5G4	GEN
Generator No:	ON1719100			PO Box No:	
Status:				Country:	
Approval Years:	99,00,01			Choice of Contact:	
Contam. Facility:				Co Admin:	
MHSW Facility:				Phone No Admin:	
SIC Code:	8681				
SIC Description:	MEDICAL LABORATORIES				
Detail(s)					
Waste Class:		312			
Waste Class Desc:		PATHOLOGICAL WASTES			
108	15 of 30	WNW/249.1	78.4 / 6.57	Ogilvie and Hogg Architect Inc. 1715-130 Albert Street Ottawa ON K1P 5G4	GEN
Generator No:	ON2678709			PO Box No:	
Status:				Country:	
Approval Years:	03,04			Choice of Contact:	
Contam. Facility:				Co Admin:	
MHSW Facility:				Phone No Admin:	
SIC Code:					
SIC Description:					
108	16 of 30	WNW/249.1	78.4 / 6.57	METCALFE REALTY COMPANY LIMITED 130 ALBERT STREET, SUITE 210 OTTAWA ON K1P 5G4	GEN
Generator No:	ON0979501			PO Box No:	
Status:				Country:	
Approval Years:	04			Choice of Contact:	
Contam. Facility:				Co Admin:	
MHSW Facility:				Phone No Admin:	
SIC Code:					
SIC Description:					
108	17 of 30	WNW/249.1	78.4 / 6.57	Canadian Window & Door Manufacturers Assn. 130 Albert St Suite 1208 Ottawa ON K1P 5G4	PAP

Map Key	Number of Records	Direction/ Distance (m)	Elev/Diff (m)	Site	DB
Company ID: 4582167533 Year: 2009 Status: Active Description: Type: Website: Operation: Status Desc: Effluent Pollution Control: Company Name: Division: Company Mailing Address: Mailing Address: 130 Albert St, Suite 1208, Ottawa ON K1P 5G4 Mill Mailing Address: Mill Notes: President: Richard Poirier Exec Dir: Margaret Webb " History: Company History:					
108	18 of 30	WNW/249.1	78.4 / 6.57	THE NEW FEDERATION 130 ALBERT ST SUITE 1620 OTTAWA ON K1P 5G4	SCT
Established: 0000 Plant Size (ft²): 0 Employment: 0 --Details-- Description: Book Publishers SIC/NAICS Code: 511130 Description: Periodical Publishers SIC/NAICS Code: 511120					
108	19 of 30	WNW/249.1	78.4 / 6.57	THE PRINTING HOUSE LTD 130 ALBERT ST SUITE A003 OTTAWA ON K1P 5G4	SCT
Established: 1961 Plant Size (ft²): 1000 Employment: 3 --Details-- Description: MISCELLANEOUS PUBLISHING SIC/NAICS Code: 2741 Description: COMMERCIAL PRINTING, LITHOGRAPHIC SIC/NAICS Code: 2752 Description: COMMERCIAL PRINTING, NOT ELSEWHERE CLASSIFIED SIC/NAICS Code: 2759					
108	20 of 30	WNW/249.1	78.4 / 6.57	HARRIS CANADA INC 130 ALBERT ST SUITE 1100 OTTAWA ON K1P 5G4	SCT
Established: 1990 Plant Size (ft²): 0 Employment: 3 --Details--					

Map Key	Number of Records	Direction/ Distance (m)	Elev/Diff (m)	Site	DB
Description: SIC/NAICS Code:		ELECTRONIC PARTS AND EQUIPMENT, NOT ELSEWHERE CLASSIFIED 5065			
108	21 of 30	WNW/249.1	78.4 / 6.57	TPH The Printing House Limited 130 Albert St Unit A003 Ottawa ON K1P 5G4	SCT
Established:		01-AUG-61			
Plant Size (ft²):		1000			
Employment:					
--Details--					
Description:		Other Printing			
SIC/NAICS Code:		323119			
Description:		Document Preparation Services			
SIC/NAICS Code:		561410			
Description:		Other Printing			
SIC/NAICS Code:		323119			
108	22 of 30	WNW/249.1	78.4 / 6.57	Harris Canada Inc. 130 Albert St Suite 1710 Ottawa ON K1P 5G4	SCT
Established:		1990			
Plant Size (ft²):					
Employment:		5			
--Details--					
Description:		Electronic Components, Navigational and Communications Equipment and Supplies Wholesaler-Distributors			
SIC/NAICS Code:		417320			
108	23 of 30	WNW/249.1	78.4 / 6.57	Canadian Nuclear Association 130 Albert St Suite 1610 Ottawa ON K1P 5G4	SCT
Established:					
Plant Size (ft²):					
Employment:					
--Details--					
Description:		Book Publishers			
SIC/NAICS Code:		511130			
108	24 of 30	WNW/249.1	78.4 / 6.57	The New Federation House 130 Albert St Suite 1620 Ottawa ON K1P 5G4	SCT
Established:		01-JUL-88			
Plant Size (ft²):					
Employment:					
--Details--					
Description:		Book Publishers			

Map Key	Number of Records	Direction/ Distance (m)	Elev/Diff (m)	Site	DB
SIC/NAICS Code:		511130			
108	25 of 30	WNW/249.1	78.4 / 6.57	Canadian Nuclear Association 130 Albert St Suite 1610 Ottawa ON K1P 5G4	SCT
Established:		01-AUG-60			
Plant Size (ft²):					
Employment:					
--Details--					
Description:		Directory and Mailing List Publishers			
SIC/NAICS Code:		511140			
Description:		Book Publishers			
SIC/NAICS Code:		511130			
Description:		Internet Publishing and Broadcasting and Web Search Portals			
SIC/NAICS Code:		519130			
108	26 of 30	WNW/249.1	78.4 / 6.57	Assn of Canadian Archivists 130 Albert St Suite 501 Ottawa ON K1P 5G4	SCT
Established:		01-DEC-75			
Plant Size (ft²):		600			
Employment:					
--Details--					
Description:		Professional Organizations			
SIC/NAICS Code:		813920			
108	27 of 30	WNW/249.1	78.4 / 6.57	Saab Technologies Canada Ltd. 130 Albert St Suite 1620 Ottawa ON K1P 5G4	SCT
Established:		01-AUG-58			
Plant Size (ft²):		800			
Employment:					
--Details--					
Description:		Aerospace Product and Parts Manufacturing			
SIC/NAICS Code:		336410			
108	28 of 30	WNW/249.1	78.4 / 6.57	McLoughlin Media Inc. 130 Albert St Suite 200 Ottawa ON K1P 5G4	SCT
Established:		01-JUL-84			
Plant Size (ft²):					
Employment:					
--Details--					
Description:		Book Publishers			
SIC/NAICS Code:		511130			

Map Key	Number of Records	Direction/ Distance (m)	Elev/Diff (m)	Site	DB
108	29 of 30	WNW/249.1	78.4 / 6.57	OTTAWA HYDRO 130 ALBERT STREET TRANSFORMER OTTAWA ON K1P 5G4	SPL
Ref No:	184704			Discharger Report:	
Site No:				Material Group:	
Incident Dt:	8/8/2000			Health/Env Conseq:	
Year:				Client Type:	
Incident Cause:	COOLING SYSTEM LEAK			Sector Type:	
Incident Event:				Agency Involved:	
Contaminant Code:				Nearest Watercourse:	
Contaminant Name:				Site Address:	
Contaminant Limit 1:				Site District Office:	
Contam Limit Freq 1:				Site Postal Code:	
Contaminant UN No 1:				Site Region:	
Environment Impact:	NOT ANTICIPATED			Site Municipality:	20107
Nature of Impact:				Site Lot:	
Receiving Medium:	LAND			Site Conc:	
Receiving Env:				Northing:	
MOE Response:				Easting:	
Dt MOE Arvl on Scn:				Site Geo Ref Accu:	
MOE Reported Dt:	8/8/2000			Site Map Datum:	
Dt Document Closed:				SAC Action Class:	
Incident Reason:	FIRE/EXPLOSION			Source Type:	
Site Name:					
Site County/District:					
Site Geo Ref Meth:					
Incident Summary:	OTTAWA HYDRO-300 L NON- PCB TRANSFORMER OIL TO GRND,100 L BURNT IN FIRE.				
Contaminant Qty:					
108	30 of 30	WNW/249.1	78.4 / 6.57	130 Albert Street Ottawa ON	SPL
Ref No:	3518-AKHQZV			Discharger Report:	
Site No:				Material Group:	
Incident Dt:	3/16/2017			Health/Env Conseq:	2 - Minor Environment
Year:				Client Type:	
Incident Cause:				Sector Type:	Unknown / N/A
Incident Event:	Operator/Human error			Agency Involved:	
Contaminant Code:	24			Nearest Watercourse:	
Contaminant Name:	GLYCOL/WATER SOLUTION			Site Address:	130 Albert Street
Contaminant Limit 1:				Site District Office:	Ottawa
Contam Limit Freq 1:				Site Postal Code:	
Contaminant UN No 1:	n/a			Site Region:	Eastern
Environment Impact:				Site Municipality:	Ottawa
Nature of Impact:				Site Lot:	
Receiving Medium:				Site Conc:	
Receiving Env:	Land			Northing:	5029966
MOE Response:				Easting:	445459
Dt MOE Arvl on Scn:				Site Geo Ref Accu:	
MOE Reported Dt:	3/16/2017			Site Map Datum:	
Dt Document Closed:				SAC Action Class:	
Incident Reason:	Operator/Human Error			Source Type:	Other
Site Name:	Residence<UNOFFICIAL>				
Site County/District:					
Site Geo Ref Meth:					
Incident Summary:	Enbridge Gas: glycol loop strike; cntnd				
Contaminant Qty:	0 other - see incident description				

Map Key	Number of Records	Direction/ Distance (m)	Elev/Diff (m)	Site	DB
109	1 of 9	WSW/249.3	76.9 / 5.08	150SLATERSTREET(OTTAWA)INC. 150 SLATER STREET OTTAWA ON K1A 1K3	GEN
Generator No:	ON9451993			PO Box No:	
Status:				Country:	
Approval Years:	2011			Choice of Contact:	
Contam. Facility:				Co Admin:	
MHSW Facility:				Phone No Admin:	
SIC Code:	531310				
SIC Description:					
109	2 of 9	WSW/249.3	76.9 / 5.08	150SLATERSTREET(OTTAWA)INC. 150 SLATER STREET OTTAWA ON K1A 1K3	GEN
Generator No:	ON9451993			PO Box No:	
Status:				Country:	
Approval Years:	2012			Choice of Contact:	
Contam. Facility:				Co Admin:	
MHSW Facility:				Phone No Admin:	
SIC Code:	531310				
SIC Description:	Real Estate Property Managers				
109	3 of 9	WSW/249.3	76.9 / 5.08	The Manufacturers Life Insurance Company 150 SLATER STREET OTTAWA ON	GEN
Generator No:	ON9451993			PO Box No:	
Status:				Country:	
Approval Years:	2013			Choice of Contact:	
Contam. Facility:				Co Admin:	
MHSW Facility:				Phone No Admin:	
SIC Code:	531310				
SIC Description:	REAL ESTATE PROPERTY MANAGERS				
<u>Detail(s)</u>					
Waste Class:	146				
Waste Class Desc:	OTHER SPECIFIED INORGANICS				
Waste Class:	212				
Waste Class Desc:	ALIPHATIC SOLVENTS				
Waste Class:	252				
Waste Class Desc:	WASTE OILS & LUBRICANTS				
Waste Class:	145				
Waste Class Desc:	PAINT/PIGMENT/COATING RESIDUES				
Waste Class:	251				
Waste Class Desc:	OIL SKIMMINGS & SLUDGES				
109	4 of 9	WSW/249.3	76.9 / 5.08	The Manufacturers Life Insurance Company 150 SLATER STREET OTTAWA ON K1P5H6	GEN
Generator No:	ON9451993			PO Box No:	
Status:				Country:	Canada
Approval Years:	2016			Choice of Contact:	CO_OFFICIAL
Contam. Facility:	No			Co Admin:	
MHSW Facility:	No			Phone No Admin:	
SIC Code:	531310				

Map Key	Number of Records	Direction/ Distance (m)	Elev/Diff (m)	Site	DB
SIC Description:		REAL ESTATE PROPERTY MANAGERS			
<u>Detail(s)</u>					
Waste Class:		146			
Waste Class Desc:		OTHER SPECIFIED INORGANICS			
Waste Class:		212			
Waste Class Desc:		ALIPHATIC SOLVENTS			
Waste Class:		145			
Waste Class Desc:		PAINT/PIGMENT/COATING RESIDUES			
Waste Class:		252			
Waste Class Desc:		WASTE OILS & LUBRICANTS			
Waste Class:		251			
Waste Class Desc:		OIL SKIMMINGS & SLUDGES			

109	5 of 9	WSW/249.3	76.9 / 5.08	The Manufacturers Life Insurance Company 150 SLATER STREET OTTAWA ON K1P5H6	GEN
Generator No:	ON9451993			PO Box No:	
Status:				Country:	Canada
Approval Years:	2015			Choice of Contact:	CO_OFFICIAL
Contam. Facility:	No			Co Admin:	
MHSW Facility:	No			Phone No Admin:	
SIC Code:	531310				
SIC Description:	REAL ESTATE PROPERTY MANAGERS				
<u>Detail(s)</u>					
Waste Class:		252			
Waste Class Desc:		WASTE OILS & LUBRICANTS			
Waste Class:		146			
Waste Class Desc:		OTHER SPECIFIED INORGANICS			
Waste Class:		145			
Waste Class Desc:		PAINT/PIGMENT/COATING RESIDUES			
Waste Class:		251			
Waste Class Desc:		OIL SKIMMINGS & SLUDGES			
Waste Class:		212			
Waste Class Desc:		ALIPHATIC SOLVENTS			

109	6 of 9	WSW/249.3	76.9 / 5.08	The Manufacturers Life Insurance Company 150 SLATER STREET OTTAWA ON K1P5H6	GEN
Generator No:	ON9451993			PO Box No:	
Status:				Country:	Canada
Approval Years:	2014			Choice of Contact:	CO_OFFICIAL
Contam. Facility:	No			Co Admin:	
MHSW Facility:	No			Phone No Admin:	
SIC Code:	531310				
SIC Description:	REAL ESTATE PROPERTY MANAGERS				
<u>Detail(s)</u>					

Map Key	Number of Records	Direction/ Distance (m)	Elev/Diff (m)	Site	DB
Waste Class:		212			
Waste Class Desc:		ALIPHATIC SOLVENTS			
Waste Class:		145			
Waste Class Desc:		PAINT/PIGMENT/COATING RESIDUES			
Waste Class:		146			
Waste Class Desc:		OTHER SPECIFIED INORGANICS			
Waste Class:		251			
Waste Class Desc:		OIL SKIMMINGS & SLUDGES			
Waste Class:		252			
Waste Class Desc:		WASTE OILS & LUBRICANTS			

[109](#) 7 of 9 **WSW/249.3** **76.9 / 5.08** **The Manufacturers Life Insurance Company** **GEN**
150 SLATER STREET
OTTAWA ON K1P5H6

Generator No:	ON9451993	PO Box No:	
Status:	Registered	Country:	Canada
Approval Years:	As of Dec 2018	Choice of Contact:	
Contam. Facility:		Co Admin:	
MHSW Facility:		Phone No Admin:	
SIC Code:			
SIC Description:			

Detail(s)

Waste Class:	145 L
Waste Class Desc:	Wastes from the use of pigments, coatings and paints
Waste Class:	146 T
Waste Class Desc:	Other specified inorganic sludges, slurries or solids
Waste Class:	212 L
Waste Class Desc:	Aliphatic solvents and residues
Waste Class:	251 L
Waste Class Desc:	Waste oils/sludges (petroleum based)
Waste Class:	252 L
Waste Class Desc:	Waste crankcase oils and lubricants

[109](#) 8 of 9 **WSW/249.3** **76.9 / 5.08** **Carrier Commercial Service a Division of UTC** **GEN**
Canad
150 Slater Street
Ottawa ON K1P 5H6

Generator No:	ON7259096	PO Box No:	
Status:	Registered	Country:	Canada
Approval Years:	As of Dec 2018	Choice of Contact:	
Contam. Facility:		Co Admin:	
MHSW Facility:		Phone No Admin:	
SIC Code:			
SIC Description:			

Detail(s)

Waste Class:	252 L
Waste Class Desc:	Waste crankcase oils and lubricants

Map Key	Number of Records	Direction/ Distance (m)	Elev/Diff (m)	Site	DB
109	9 of 9	WSW/249.3	76.9 / 5.08	BROCCOLINI CONSTRUCTION (OTTAWA) INC 150 SLATER ST ECONOMIC DEVELOPMENT CANADA OTTAWA ON K1P 5H6	VAR
Incident No:		212318			
Status:		Variance Approved			
Task Name:		FS-Variance Review			
Attribute:		Abandon UST			
110	1 of 3	SE/249.4	71.9 / 0.09	216 ELGIN STREET DEVELOPMENTS INC. 216 ELGIN STREET OTTAWA CITY ON K2P 1L7	CA
Certificate #:		8-4094-97-			
Application Year:		97			
Issue Date:		8/6/1997			
Approval Type:		Industrial air			
Status:		Approved			
Application Type:					
Client Name:					
Client Address:					
Client City:					
Client Postal Code:					
Project Description:		WOOD BURNING PIZZA OVEN			
Contaminants:		Suspended Particulate Matter			
Emission Control:		Panel Filter			
110	2 of 3	SE/249.4	71.9 / 0.09	216 Elgin St Ottawa ON K2P1L7	EHS
Order No:		20170216150		Nearest Intersection:	
Status:		C		Municipality:	
Report Type:		Standard Report		Client Prov/State: ON	
Report Date:		22-FEB-17		Search Radius (km): .25	
Date Received:		16-FEB-17		X: -75.691581	
Previous Site Name:				Y: 45.418859	
Lot/Building Size:					
Additional Info Ordered:					
110	3 of 3	SE/249.4	71.9 / 0.09	216 Elgin St Ottawa ON K2P1L7	EHS
Order No:		20171218037		Nearest Intersection:	
Status:		C		Municipality:	
Report Type:		Standard Report		Client Prov/State: ON	
Report Date:		21-DEC-17		Search Radius (km): .25	
Date Received:		18-DEC-17		X: -75.691589	
Previous Site Name:				Y: 45.418855	
Lot/Building Size:					
Additional Info Ordered:		Fire Insur. Maps and/or Site Plans			
111	1 of 17	E/249.6	70.9 / -0.91	City of Ottawa 110 Laurier Avenue West Ottawa ON K1P 1J1	CA
Certificate #:		2309-5RWNT6			
Application Year:		2003			
Issue Date:		10/6/2003			

Map Key	Number of Records	Direction/ Distance (m)	Elev/Diff (m)	Site	DB
Approval Type: Status: Application Type: Client Name: Client Address: Client City: Client Postal Code: Project Description: Contaminants: Emission Control:		Air Approved			
111	2 of 17	E/249.6	70.9 / -0.91	City of Ottawa 110 Laurier Ave W Ottawa ON K1P 1J1	CA
Certificate #: Application Year: Issue Date: Approval Type: Status: Application Type: Client Name: Client Address: Client City: Client Postal Code: Project Description: Contaminants: Emission Control:		3181-7KARCP 2008 10/15/2008 Municipal and Private Sewage Works Approved			
111	3 of 17	E/249.6	70.9 / -0.91	CITY OF OTTAWA RPAM Corporate Services 110 Laurier Ave. W. OTTAWA ON K1P 1J1	GEN
Generator No: Status: Approval Years: Contam. Facility: MHSW Facility: SIC Code: SIC Description:		ON0303118 02		PO Box No: Country: Choice of Contact: Co Admin: Phone No Admin:	
<u>Detail(s)</u>					
Waste Class:		145			
Waste Class Desc:		PAINT/PIGMENT/COATING RESIDUES			
Waste Class:		146			
Waste Class Desc:		OTHER SPECIFIED INORGANICS			
Waste Class:		213			
Waste Class Desc:		PETROLEUM DISTILLATES			
Waste Class:		264			
Waste Class Desc:		PHOTOPROCESSING WASTES			
111	4 of 17	E/249.6	70.9 / -0.91	CITY OF OTTAWA 110 Laurier Ave. W. OTTAWA ON K1P 1J1	GEN
Generator No: Status:		ON0303118		PO Box No: Country:	

Map Key	Number of Records	Direction/ Distance (m)	Elev/Diff (m)	Site	DB
Approval Years: Contam. Facility: MHSW Facility: SIC Code: SIC Description:	03,04,05,06,07,08 911910			Choice of Contact: Co Admin: Phone No Admin: Other Fed. Government Public Administration	
<u>Detail(s)</u>					
Waste Class: Waste Class Desc:		141		INORGANIC PIGMENT WASTES	
Waste Class: Waste Class Desc:		221		LIGHT FUELS	
Waste Class: Waste Class Desc:		121		ALKALINE WASTES - HEAVY METALS	
Waste Class: Waste Class Desc:		122		ALKALINE WASTES - OTHER METALS	
Waste Class: Waste Class Desc:		148		INORGANIC LABORATORY CHEMICALS	
Waste Class: Waste Class Desc:		212		ALIPHATIC SOLVENTS	
Waste Class: Waste Class Desc:		252		WASTE OILS & LUBRICANTS	
Waste Class: Waste Class Desc:		263		ORGANIC LABORATORY CHEMICALS	
Waste Class: Waste Class Desc:		331		WASTE COMPRESSED GASES	
Waste Class: Waste Class Desc:		145		PAINT/PIGMENT/COATING RESIDUES	
Waste Class: Waste Class Desc:		146		OTHER SPECIFIED INORGANICS	
Waste Class: Waste Class Desc:		213		PETROLEUM DISTILLATES	
Waste Class: Waste Class Desc:		264		PHOTOPROCESSING WASTES	

111	5 of 17	E/249.6	70.9 / -0.91	CITY OF OTTAWA 110 Laurier Ave. W. OTTAWA ON K1P 1J1	GEN
---------------------	---------	---------	--------------	---	------------

Generator No: Status: Approval Years: Contam. Facility: MHSW Facility: SIC Code: SIC Description:	ON0303118 2009			PO Box No: Country: Choice of Contact: Co Admin: Phone No Admin: Other Federal Government Public Administration
--	-----------------------	--	--	---

Detail(s)

Waste Class: Waste Class Desc:	121	ALKALINE WASTES - HEAVY METALS
---	-----	--------------------------------

Map Key	Number of Records	Direction/ Distance (m)	Elev/Diff (m)	Site	DB
Waste Class:		122			
Waste Class Desc:		ALKALINE WASTES - OTHER METALS			
Waste Class:		141			
Waste Class Desc:		INORGANIC PIGMENT WASTES			
Waste Class:		145			
Waste Class Desc:		PAINT/PIGMENT/COATING RESIDUES			
Waste Class:		146			
Waste Class Desc:		OTHER SPECIFIED INORGANICS			
Waste Class:		148			
Waste Class Desc:		INORGANIC LABORATORY CHEMICALS			
Waste Class:		212			
Waste Class Desc:		ALIPHATIC SOLVENTS			
Waste Class:		264			
Waste Class Desc:		PHOTOPROCESSING WASTES			
Waste Class:		213			
Waste Class Desc:		PETROLEUM DISTILLATES			
Waste Class:		252			
Waste Class Desc:		WASTE OILS & LUBRICANTS			
Waste Class:		263			
Waste Class Desc:		ORGANIC LABORATORY CHEMICALS			
Waste Class:		331			
Waste Class Desc:		WASTE COMPRESSED GASES			

111	6 of 17	E/249.6	70.9 / -0.91	CITY OF OTTAWA 110 Laurier Ave. W. OTTAWA ON K1P 1J1	GEN
Generator No:	ON0303118			PO Box No:	
Status:				Country:	
Approval Years:	2010			Choice of Contact:	
Contam. Facility:				Co Admin:	
MHSW Facility:				Phone No Admin:	
SIC Code:	911910				
SIC Description:	Other Federal Government Public Administration				

Detail(s)

Waste Class:	212
Waste Class Desc:	ALIPHATIC SOLVENTS
Waste Class:	145
Waste Class Desc:	PAINT/PIGMENT/COATING RESIDUES
Waste Class:	141
Waste Class Desc:	INORGANIC PIGMENT WASTES
Waste Class:	122
Waste Class Desc:	ALKALINE WASTES - OTHER METALS
Waste Class:	148
Waste Class Desc:	INORGANIC LABORATORY CHEMICALS
Waste Class:	263

Map Key	Number of Records	Direction/ Distance (m)	Elev/Diff (m)	Site	DB
Waste Class Desc:		ORGANIC LABORATORY CHEMICALS			
Waste Class:		331			
Waste Class Desc:		WASTE COMPRESSED GASES			
Waste Class:		146			
Waste Class Desc:		OTHER SPECIFIED INORGANICS			
Waste Class:		121			
Waste Class Desc:		ALKALINE WASTES - HEAVY METALS			
Waste Class:		252			
Waste Class Desc:		WASTE OILS & LUBRICANTS			
Waste Class:		213			
Waste Class Desc:		PETROLEUM DISTILLATES			
Waste Class:		264			
Waste Class Desc:		PHOTOPROCESSING WASTES			

<u>111</u>	7 of 17	E/249.6	70.9 / -0.91	CITY OF OTTAWA 110 Laurier Ave. W. OTTAWA ON K1P 1J1	GEN
Generator No:	ON0303118			PO Box No:	
Status:				Country:	
Approval Years:	2011			Choice of Contact:	
Contam. Facility:				Co Admin:	
MHSW Facility:				Phone No Admin:	
SIC Code:	911910				
SIC Description:	Other Federal Government Public Administration				
<u>Detail(s)</u>					
Waste Class:		122			
Waste Class Desc:		ALKALINE WASTES - OTHER METALS			
Waste Class:		331			
Waste Class Desc:		WASTE COMPRESSED GASES			
Waste Class:		141			
Waste Class Desc:		INORGANIC PIGMENT WASTES			
Waste Class:		252			
Waste Class Desc:		WASTE OILS & LUBRICANTS			
Waste Class:		148			
Waste Class Desc:		INORGANIC LABORATORY CHEMICALS			
Waste Class:		146			
Waste Class Desc:		OTHER SPECIFIED INORGANICS			
Waste Class:		264			
Waste Class Desc:		PHOTOPROCESSING WASTES			
Waste Class:		145			
Waste Class Desc:		PAINT/PIGMENT/COATING RESIDUES			
Waste Class:		121			
Waste Class Desc:		ALKALINE WASTES - HEAVY METALS			
Waste Class:		213			
Waste Class Desc:		PETROLEUM DISTILLATES			

Map Key	Number of Records	Direction/ Distance (m)	Elev/Diff (m)	Site	DB
Waste Class:		212			
Waste Class Desc:		ALIPHATIC SOLVENTS			
Waste Class:		263			
Waste Class Desc:		ORGANIC LABORATORY CHEMICALS			

111	8 of 17	E/249.6	70.9 / -0.91	CITY OF OTTAWA 110 Laurier Ave. W. OTTAWA ON K1P 1J1	GEN
---------------------	---------	---------	--------------	--	-----

Generator No:	ON0303118	PO Box No:	
Status:		Country:	
Approval Years:	2012	Choice of Contact:	
Contam. Facility:		Co Admin:	
MHSW Facility:		Phone No Admin:	
SIC Code:	911910		
SIC Description:	Other Federal Government Public Administration		

Detail(s)

Waste Class:	121
Waste Class Desc:	ALKALINE WASTES - HEAVY METALS
Waste Class:	148
Waste Class Desc:	INORGANIC LABORATORY CHEMICALS
Waste Class:	263
Waste Class Desc:	ORGANIC LABORATORY CHEMICALS
Waste Class:	141
Waste Class Desc:	INORGANIC PIGMENT WASTES
Waste Class:	122
Waste Class Desc:	ALKALINE WASTES - OTHER METALS
Waste Class:	331
Waste Class Desc:	WASTE COMPRESSED GASES
Waste Class:	264
Waste Class Desc:	PHOTOPROCESSING WASTES
Waste Class:	146
Waste Class Desc:	OTHER SPECIFIED INORGANICS
Waste Class:	213
Waste Class Desc:	PETROLEUM DISTILLATES
Waste Class:	212
Waste Class Desc:	ALIPHATIC SOLVENTS
Waste Class:	252
Waste Class Desc:	WASTE OILS & LUBRICANTS
Waste Class:	145
Waste Class Desc:	PAINT/PIGMENT/COATING RESIDUES

111	9 of 17	E/249.6	70.9 / -0.91	CITY OF OTTAWA 110 Laurier Ave. W. OTTAWA ON	GEN
---------------------	---------	---------	--------------	--	-----

Generator No:	ON0303118	PO Box No:	
Status:		Country:	
Approval Years:	2013	Choice of Contact:	

Map Key	Number of Records	Direction/ Distance (m)	Elev/Diff (m)	Site	DB
Contam. Facility: MHSW Facility: SIC Code: SIC Description:	911910			Co Admin: Phone No Admin:	
<u>Detail(s)</u>					
Waste Class: Waste Class Desc:		212 ALIPHATIC SOLVENTS			
Waste Class: Waste Class Desc:		121 ALKALINE WASTES - HEAVY METALS			
Waste Class: Waste Class Desc:		141 INORGANIC PIGMENT WASTES			
Waste Class: Waste Class Desc:		145 PAINT/PIGMENT/COATING RESIDUES			
Waste Class: Waste Class Desc:		146 OTHER SPECIFIED INORGANICS			
Waste Class: Waste Class Desc:		331 WASTE COMPRESSED GASES			
Waste Class: Waste Class Desc:		112 ACID WASTE - HEAVY METALS			
Waste Class: Waste Class Desc:		213 PETROLEUM DISTILLATES			
Waste Class: Waste Class Desc:		148 INORGANIC LABORATORY CHEMICALS			
Waste Class: Waste Class Desc:		263 ORGANIC LABORATORY CHEMICALS			
Waste Class: Waste Class Desc:		122 ALKALINE WASTES - OTHER METALS			
Waste Class: Waste Class Desc:		252 WASTE OILS & LUBRICANTS			
Waste Class: Waste Class Desc:		264 PHOTOPROCESSING WASTES			

111	10 of 17	E/249.6	70.9 / -0.91	CITY OF OTTAWA 110 Laurier Ave. W. OTTAWA ON K1P 1J1	GEN
---------------------	----------	---------	--------------	--	-----

Generator No:	ON0303118	PO Box No:	
Status:		Country:	Canada
Approval Years:	2016	Choice of Contact:	CO_ADMIN
Contam. Facility:	No	Co Admin:	KEVIN A REOCH
MHSW Facility:	No	Phone No Admin:	613-580-2424 Ext.21780
SIC Code:	911910		
SIC Description:	911910		

Detail(s)

Waste Class:	212
Waste Class Desc:	ALIPHATIC SOLVENTS

Map Key	Number of Records	Direction/ Distance (m)	Elev/Diff (m)	Site	DB
Waste Class: Waste Class Desc:		112 ACID WASTE - HEAVY METALS			
Waste Class: Waste Class Desc:		213 PETROLEUM DISTILLATES			
Waste Class: Waste Class Desc:		141 INORGANIC PIGMENT WASTES			
Waste Class: Waste Class Desc:		331 WASTE COMPRESSED GASES			
Waste Class: Waste Class Desc:		122 ALKALINE WASTES - OTHER METALS			
Waste Class: Waste Class Desc:		148 INORGANIC LABORATORY CHEMICALS			
Waste Class: Waste Class Desc:		252 WASTE OILS & LUBRICANTS			
Waste Class: Waste Class Desc:		145 PAINT/PIGMENT/COATING RESIDUES			
Waste Class: Waste Class Desc:		121 ALKALINE WASTES - HEAVY METALS			
Waste Class: Waste Class Desc:		146 OTHER SPECIFIED INORGANICS			
Waste Class: Waste Class Desc:		264 PHOTOPROCESSING WASTES			
Waste Class: Waste Class Desc:		263 ORGANIC LABORATORY CHEMICALS			

[111](#) 11 of 17 **E/249.6** **70.9 / -0.91** **CITY OF OTTAWA**
110 Laurier Ave. W.
OTTAWA ON K1P 1J1 **GEN**

Generator No:	ON0303118	PO Box No:	
Status:		Country:	Canada
Approval Years:	2015	Choice of Contact:	CO_ADMIN
Contam. Facility:	No	Co Admin:	KEVIN A REOCH
MHSW Facility:	No	Phone No Admin:	613-580-2424 Ext.21780
SIC Code:	911910		
SIC Description:	911910		

Detail(s)

Waste Class: Waste Class Desc:	263 ORGANIC LABORATORY CHEMICALS
Waste Class: Waste Class Desc:	121 ALKALINE WASTES - HEAVY METALS
Waste Class: Waste Class Desc:	146 OTHER SPECIFIED INORGANICS
Waste Class: Waste Class Desc:	331 WASTE COMPRESSED GASES
Waste Class: Waste Class Desc:	264 PHOTOPROCESSING WASTES

Map Key	Number of Records	Direction/ Distance (m)	Elev/Diff (m)	Site	DB
Waste Class:		145			
Waste Class Desc:		PAINT/PIGMENT/COATING RESIDUES			
Waste Class:		148			
Waste Class Desc:		INORGANIC LABORATORY CHEMICALS			
Waste Class:		212			
Waste Class Desc:		ALIPHATIC SOLVENTS			
Waste Class:		213			
Waste Class Desc:		PETROLEUM DISTILLATES			
Waste Class:		112			
Waste Class Desc:		ACID WASTE - HEAVY METALS			
Waste Class:		141			
Waste Class Desc:		INORGANIC PIGMENT WASTES			
Waste Class:		122			
Waste Class Desc:		ALKALINE WASTES - OTHER METALS			
Waste Class:		252			
Waste Class Desc:		WASTE OILS & LUBRICANTS			

[111](#) 12 of 17 **E/249.6** **70.9 / -0.91** **CITY OF OTTAWA**
110 Laurier Ave. W.
OTTAWA ON K1P 1J1 **GEN**

Generator No:	ON0303118	PO Box No:	
Status:		Country:	Canada
Approval Years:	2014	Choice of Contact:	CO_ADMIN
Contam. Facility:	No	Co Admin:	KEVIN A REOCH
MHSW Facility:	No	Phone No Admin:	613-580-2424 Ext.21780
SIC Code:	911910		
SIC Description:	911910		

Detail(s)

Waste Class:	331
Waste Class Desc:	WASTE COMPRESSED GASES
Waste Class:	263
Waste Class Desc:	ORGANIC LABORATORY CHEMICALS
Waste Class:	212
Waste Class Desc:	ALIPHATIC SOLVENTS
Waste Class:	141
Waste Class Desc:	INORGANIC PIGMENT WASTES
Waste Class:	112
Waste Class Desc:	ACID WASTE - HEAVY METALS
Waste Class:	264
Waste Class Desc:	PHOTOPROCESSING WASTES
Waste Class:	121
Waste Class Desc:	ALKALINE WASTES - HEAVY METALS
Waste Class:	146
Waste Class Desc:	OTHER SPECIFIED INORGANICS
Waste Class:	148

Map Key	Number of Records	Direction/ Distance (m)	Elev/Diff (m)	Site	DB
Waste Class Desc:		INORGANIC LABORATORY CHEMICALS			
Waste Class:		145			
Waste Class Desc:		PAINT/PIGMENT/COATING RESIDUES			
Waste Class:		122			
Waste Class Desc:		ALKALINE WASTES - OTHER METALS			
Waste Class:		213			
Waste Class Desc:		PETROLEUM DISTILLATES			
Waste Class:		252			
Waste Class Desc:		WASTE OILS & LUBRICANTS			

111 13 of 17 **E/249.6** **70.9 / -0.91** **CITY OF OTTAWA**
110 Laurier Ave. W.
OTTAWA ON K1P 1J1 **GEN**

Generator No:	ON0303118	PO Box No:	
Status:	Registered	Country:	Canada
Approval Years:	As of Dec 2018	Choice of Contact:	
Contam. Facility:		Co Admin:	
MHSW Facility:		Phone No Admin:	
SIC Code:			
SIC Description:			

Detail(s)

Waste Class:	112 C
Waste Class Desc:	Acid solutions - containing heavy metals
Waste Class:	121 C
Waste Class Desc:	Alkaline slutions - containing heavy metals
Waste Class:	122 C
Waste Class Desc:	Alkaline slutions - containing other metals and non-metals (not cyanide)
Waste Class:	141 I
Waste Class Desc:	Inorganic wastes from pigment manufacturing
Waste Class:	145 I
Waste Class Desc:	Wastes from the use of pigments, coatings and paints
Waste Class:	145 L
Waste Class Desc:	Wastes from the use of pigments, coatings and paints
Waste Class:	146 T
Waste Class Desc:	Other specified inorganic sludges, slurries or solids
Waste Class:	148 B
Waste Class Desc:	Misc. wastes and inorganic chemicals
Waste Class:	148 C
Waste Class Desc:	Misc. wastes and inorganic chemicals
Waste Class:	212 L
Waste Class Desc:	Aliphatic solvents and residues
Waste Class:	213 I
Waste Class Desc:	Petroleum distillates
Waste Class:	252 L
Waste Class Desc:	Waste crankcase oils and lubricants

Map Key	Number of Records	Direction/ Distance (m)	Elev/Diff (m)	Site	DB
Waste Class:		331 I			
Waste Class Desc:		Waste compressed gases including cylinders			
<u>111</u>	14 of 17	E/249.6	70.9 / -0.91	City of Ottawa Corporate Real Estate Office 110 Laurier Avenue West Ottawa ON K1P 1J1	GEN
Generator No:	ON9621925			PO Box No:	
Status:	Registered			Country:	Canada
Approval Years:	As of Dec 2018			Choice of Contact:	
Contam. Facility:				Co Admin:	
MHSW Facility:				Phone No Admin:	
SIC Code:					
SIC Description:					
<u>Detail(s)</u>					
Waste Class:		221 L			
Waste Class Desc:		Light fuels			
<u>111</u>	15 of 17	E/249.6	70.9 / -0.91	CITY OF OTTAWA 110 Laurier Ave. W. OTTAWA ON K1P 1J1	GEN
Generator No:	ON0303118			PO Box No:	
Status:	Registered			Country:	Canada
Approval Years:	As of Jul 2019			Choice of Contact:	
Contam. Facility:				Co Admin:	
MHSW Facility:				Phone No Admin:	
SIC Code:					
SIC Description:					
<u>Detail(s)</u>					
Waste Class:		145 I			
Waste Class Desc:		Wastes from the use of pigments, coatings and paints			
Waste Class:		122 C			
Waste Class Desc:		Alkaline slutions - containing other metals and non-metals (not cyanide)			
Waste Class:		141 I			
Waste Class Desc:		Inorganic wastes from pigment manufacturing			
Waste Class:		148 B			
Waste Class Desc:		Misc. wastes and inorganic chemicals			
Waste Class:		213 I			
Waste Class Desc:		Petroleum distillates			
Waste Class:		112 C			
Waste Class Desc:		Acid solutions - containing heavy metals			
Waste Class:		121 C			
Waste Class Desc:		Alkaline slutions - containing heavy metals			
Waste Class:		212 L			
Waste Class Desc:		Aliphatic solvents and residues			
Waste Class:		252 L			
Waste Class Desc:		Waste crankcase oils and lubricants			
Waste Class:		145 L			
Waste Class Desc:		Wastes from the use of pigments, coatings and paints			

Map Key	Number of Records	Direction/ Distance (m)	Elev/Diff (m)	Site	DB
Waste Class:		148 C			
Waste Class Desc:		Misc. wastes and inorganic chemicals			
Waste Class:		146 T			
Waste Class Desc:		Other specified inorganic sludges, slurries or solids			
Waste Class:		331 I			
Waste Class Desc:		Waste compressed gases including cylinders			
111	16 of 17	E/249.6	70.9 / -0.91	City of Ottawa Corporate Real Estate Office 110 Laurier Avenue West Ottawa ON K1P 1J1	GEN
Generator No:	ON9621925			PO Box No:	
Status:	Registered			Country:	Canada
Approval Years:	As of Jul 2019			Choice of Contact:	
Contam. Facility:				Co Admin:	
MHSW Facility:				Phone No Admin:	
SIC Code:					
SIC Description:					
<u>Detail(s)</u>					
Waste Class:		221 L			
Waste Class Desc:		Light fuels			
111	17 of 17	E/249.6	70.9 / -0.91	CITY OF OTTAWA 110 Laurier Avenue West Ottawa ON K1P1J1	NPRI
NPRI ID:	8800002003			Org ID:	
Other ID:				Submit Date:	
No Other ID:				Last Modified:	
Track ID:				Contact ID:	
Report ID:				Cont Type:	MED
Report Type:				Contact Title:	Mr.
Rpt Type ID:				Cont First Name:	Kevin
Report Year:	2004			Cont Last Name:	Reoch
Not-Current Rpt?:				Contact Position:	Property Manager
Yr of Last Filed Rpt:				Contact Fax:	
Fac ID:				Contact Ph.:	
Fac Name:	OTTAWA CITY HALL			Cont Area Code:	613
Fac Address1:				Contact Tel.:	5802424
Fac Address2:				Contact Ext.:	21780
Fac Postal Zip:				Cont Fax Area Cde:	
Facility Lat:				Contact Fax:	
Facility Long:				Contact Email:	
DLS (Last Filed Rpt):				Latitude:	
Facility DLS:				Longitude:	
Datum:				UTM Zone:	
Facility Cmnts:				UTM Northing:	
URL:				UTM Easting:	
No of Empl.:	100			Waste Streams:	
Parent Co.:				No Streams:	
No Parent Co.:				Waste Off Sites:	
Pollut Prev Cmnts:				No Off Sites:	
Stacks:				Shutdown:	
No of Stacks:				No of Shutdown:	
Canadian SIC Code (2 digit):					
Canadian SIC Code:					
SIC Code Description:					
American SIC Code:					

Map Key	Number of Records	Direction/ Distance (m)	Elev/Diff (m)	Site	DB
NAICS Code (2 digit): NAICS 2 Description: NAICS Code (4 digit): NAICS 4 Description: NAICS Code (6 digit): NAICS 6 Description:		53 Real Estate and Rental and Leasing 5311 Lessors of Real Estate 531120 Lessors of Non-Residential Buildings (except Mini-Warehouses)			
<u>Substance Release Report</u>					
CAS No: Report ID: Rpt Period: Subst Released: Air: Water: Land: Total Releases: Units:		7446-09-5 2004 Sulphur dioxide tonnes			
CAS No: Report ID: Rpt Period: Subst Released: Air: Water: Land: Total Releases: Units:		811-97-2 2004 HFC-134a Hydrofluorocarbon tonnes			
CAS No: Report ID: Rpt Period: Subst Released: Air: Water: Land: Total Releases: Units:		11104-93-1 2004 Nitrogen oxides (expressed as NO2) tonnes			
112	1 of 5	NNW/249.7	75.9 / 4.08	RON Engineering 60 Queen Street ottawa ON K1P 5Y7	GEN
Generator No: Status: Approval Years: Contam. Facility: MHSW Facility: SIC Code: SIC Description:		ON5771996 2011 236210, 236110		PO Box No: Country: Choice of Contact: Co Admin: Phone No Admin:	
112	2 of 5	NNW/249.7	75.9 / 4.08	Sixty Queen Limited 60 Queen Street Ottawa ON K1P 5Y7	GEN
Generator No: Status: Approval Years: Contam. Facility: MHSW Facility: SIC Code: SIC Description:		ON9351744 Registered As of Dec 2018		PO Box No: Country: Choice of Contact: Co Admin: Phone No Admin:	Canada

Map Key	Number of Records	Direction/ Distance (m)	Elev/Diff (m)	Site	DB
<u>Detail(s)</u>					
Waste Class:		243 D			
Waste Class Desc:		PCB			
112	3 of 5	NNW/249.7	75.9 / 4.08	Sixty Queen Limited 60 Queen Street Ottawa ON K1P 5Y7	GEN
Generator No:		ON9351744		PO Box No:	
Status:		Registered		Country: Canada	
Approval Years:		As of Jul 2019		Choice of Contact:	
Contam. Facility:				Co Admin:	
MHSW Facility:				Phone No Admin:	
SIC Code:					
SIC Description:					
<u>Detail(s)</u>					
Waste Class:		243 D			
Waste Class Desc:		PCB			
112	4 of 5	NNW/249.7	75.9 / 4.08	Intellectual Property Inst Cda 60 Queen St Suite 606 Ottawa ON K1P 5Y7	SCT
Established:		01-JAN-26			
Plant Size (ft²):					
Employment:					
<u>--Details--</u>					
Description:		Professional Organizations			
SIC/NAICS Code:		813920			
112	5 of 5	NNW/249.7	75.9 / 4.08	60 Queen St Ottawa ON	SPL
Ref No:		0841-9FCMWB		Discharger Report:	
Site No:				Material Group:	
Incident Dt:		2014/01/14		Health/Env Conseq:	
Year:				Client Type:	
Incident Cause:		Unknown / N/A		Sector Type: Motor Vehicle	
Incident Event:				Agency Involved:	
Contaminant Code:		13		Nearest Watercourse:	
Contaminant Name:		DIESEL FUEL		Site Address: 60 Queen St	
Contaminant Limit 1:				Site District Office:	
Contam Limit Freq 1:				Site Postal Code:	
Contaminant UN No 1:				Site Region:	
Environment Impact:		Not Anticipated		Site Municipality: Ottawa	
Nature of Impact:		Soil Contamination		Site Lot:	
Receiving Medium:				Site Conc:	
Receiving Env:				Northing:	
MOE Response:				Easting:	
Dt MOE Arvl on Scn:				Site Geo Ref Accu:	
MOE Reported Dt:		2014/01/14		Site Map Datum:	
Dt Document Closed:				SAC Action Class: Land Spills	
Incident Reason:		Unknown / N/A		Source Type:	
Site Name:		Section 21<UNOFFICIAL>			
Site County/District:					
Site Geo Ref Meth:					
Incident Summary:		Section 21: Diesel spill in Garage			

Map Key	Number of Records	Direction/ Distance (m)	Elev/Diff (m)	Site	DB
Contaminant Qty:		0 other - see incident description			
113	1 of 1	WNW/249.8	78.3 / 6.54	109 Albert St Ottawa ON	SPL
Ref No:	3610-AQCNPX			Discharger Report:	
Site No:	NA			Material Group:	
Incident Dt:	8/16/2017			Health/Env Conseq:	2 - Minor Environment
Year:				Client Type:	
Incident Cause:				Sector Type:	Unknown / N/A
Incident Event:	Leak/Break			Agency Involved:	
Contaminant Code:	15			Nearest Watercourse:	
Contaminant Name:	HYDRAULIC OIL			Site Address:	109 Albert St
Contaminant Limit 1:				Site District Office:	Ottawa
Contam Limit Freq 1:				Site Postal Code:	
Contaminant UN No 1:	n/a			Site Region:	Eastern
Environment Impact:				Site Municipality:	Ottawa
Nature of Impact:				Site Lot:	
Receiving Medium:				Site Conc:	
Receiving Env:	Land			Northing:	5028702
MOE Response:	No			Easting:	443460
Dt MOE Arvl on Scn:				Site Geo Ref Accu:	
MOE Reported Dt:	8/18/2017			Site Map Datum:	
Dt Document Closed:				SAC Action Class:	Land Spills
Incident Reason:	Unknown / N/A			Source Type:	Unknown / N/A
Site Name:	Spill Site<UNOFFICIAL>				
Site County/District:					
Site Geo Ref Meth:					
Incident Summary:	OLRT: 3L Hyd. Oil to Grnd- Cont/Cln				
Contaminant Qty:	3 L				
114	1 of 1	SW/249.9	76.6 / 4.78	Prime Mechanical 151 O'Connor Ottawa ON K2P 2M5	GEN
Generator No:	ON7952211			PO Box No:	
Status:				Country:	
Approval Years:	2011			Choice of Contact:	
Contam. Facility:				Co Admin:	
MHSW Facility:				Phone No Admin:	
SIC Code:	238220				
SIC Description:					
115	1 of 1	WSW/249.9	76.9 / 5.08	INFOTEK DOCUMENT CENTRE INC. 119 O'CONNOR ST OTTAWA ON K1P 5M8	SC
Established:	1997				
Plant Size (ft²):	0				
Employment:	1				
--Details--					
Description:	Quick Printing				
SIC/NAICS Code:	323114				
Description:	Digital Printing				
SIC/NAICS Code:	323115				
Description:	Other Printing				
SIC/NAICS Code:	323119				

<i>Map Key</i>	<i>Number of Records</i>	<i>Direction/ Distance (m)</i>	<i>Elev/Diff (m)</i>	<i>Site</i>	<i>DB</i>
116	1 of 1	WSW/250.0	76.9 / 5.08	Delta Reprographic Inc. 111 O'Connor St Ottawa ON K1P 5M8	SCT

Established:
Plant Size (ft²):
Employment:

--Details--

Description: Digital Printing
SIC/NAICS Code: 323115

Description: Other Printing
SIC/NAICS Code: 323119

Unplottable Summary

Total: **68** Unplottable sites

DB	Company Name/Site Name	Address	City	Postal
CA	Urbandale Corporation		Ottawa ON	
CA	Urbandale Corporation		Ottawa ON	
CA	Urbandale Corporation		Ottawa ON	
CA	Urbandale Corporation		Ottawa ON	
CA	Urbandale Corporation		Ottawa ON	
CA	Urbandale Corporation		Ottawa ON	
CA	Urbandale Corporation		Ottawa ON	
CA	Urbandale Corporation		Ottawa ON	
CA	The Filmore Inc.	Nepean Street	Ottawa ON	
CA	Urbandale Corporation		Ottawa ON	
CA	Urbandale Corporation		Ottawa ON	
CA	Urbandale Corporation		Ottawa ON	
CA	Public Works and Government Services Canada		Ottawa ON	
CA	Public Works and Government Services Canada		Ottawa ON	
CA	National Capital Commission		Ottawa ON	
CA	National Capital Commission		Ottawa ON	
CA	National Capital Commission		Ottawa ON	
CA	National Capital Commission		Ottawa ON	

CA	Financial Transactions and Reports Analysis Centre of Canada		Ottawa ON	
CA	City of Ottawa	National Capital Commission Land	Ottawa ON	
CA	R.M. OF OTTAWA-CARLETON	GLOUCESTER ST.	OTTAWA CITY ON	
CA	OTTAWA CITY	GLOUCESTER STREET	OTTAWA CITY ON	
CA	OTTAWA CITY	GLOUCESTER ST./NEPEAN ST.	OTTAWA CITY ON	
CA	Nepean Street	Kent to Bank and Metcalfe to Elgin	Ottawa ON	
CA	Nepean Street	Kent to Bank and Metcalfe to Elgin	Ottawa ON	
CA	CANLANDS DEVELOPMENT CORP.	METCALFE STREET	OTTAWA CITY ON	
CA	OTTAWA CITY	NEPEAN STREET	OTTAWA CITY ON	
CA	Urbandale Corporation		Ottawa ON	
CONV	AECON CONSTRUCTION AND MATERIAL		ON	
CONV	CANADIAN WASTE SERVICES INC.		ON	
CONV	CANADIAN WASTE SERVICES INC.		ON	
CONV	1092066 Ontario INC.		Ottawa ON	
CONV	CANADIAN WASTE SERVICES INC.		ON	
CONV	CANADIAN WASTE SERVICES INC.		ON	
CONV	CANADIAN WASTE SERVICES INC.		ON	
CONV	LATCON LTD.		ON	
EBR	1092066 Ontario Inc. operating as McKeown Contracting	Mobile Facility Ottawa CITY OF OTTAWA	ON	
ECA	City of Ottawa	Kent to Bank and Metcalfe to Elgin	Ottawa ON	K1P 1J1
ECA	City of Ottawa	Kent to Bank and Metcalfe to Elgin	Ottawa ON	K1P 1J1
ECA	City of Ottawa	Elgin St	Ottawa ON	K2G 6J8

ECA	City of Ottawa	Albert St	Ottawa ON	K2G 5J9
ECA	The Filmore Inc.	Nepean Street	Ottawa ON	K2A 0E7
ECA	City of Ottawa	National Capital Commission Land	Ottawa ON	K1S 5K2
ECA	1092066 Ontario Inc. operating as McKeown Contracting	Mobile	Ottawa ON	
ECA	SNC-Lavalin Constructors (Pacific) Inc., Dragados Canada, Inc., and EllisDon	Corporation	Ottawa ON	K1Z 1G3
ECA	City of Ottawa	Albert St	Ottawa ON	K1P 1J1
ECA	City of Ottawa	Albert St	Ottawa ON	K1P 1J1
GEN	Bell Canada	VARIOUS BELL CANADA MANHOLES AND ACCESS CHAMBERS WITHIN THE MOE NORTHERN REGION	(SEE SCHEDULE "B") ON	K1P 6L9
GEN	Bell Canada	VARIOUS BELL CANADA MANHOLES AND ACCESS CHAMBERS WITHIN THE MOE EASTERN REG.	(SEE SCHEDULE "B") ON	K1P 6L9
GEN	Bell Canada	VARIOUS BELL CANADA MANHOLES AND ACCESS CHAMBERS WITHIN THE MOE EASTERN REG.	(SEE SCHEDULE "B") ON	K1P 6L9
GEN	NATIONAL RESEARCH COUNCIL 18-109	PUBLIC WORKS CANADA ENV. SERVICES CFB OTTAWA BUILDINGS U61, U62, U66	OTTAWA ON	
GEN	Bell Canada	VARIOUS BELL CANADA MANHOLES AND ACCESS CHAMBERS WITHIN THE MOE NORTHERN REGION	(SEE SCHEDULE "B") ON	K1P 6L9
GEN	Bell Canada	VARIOUS BELL CANADA MANHOLES AND ACCESS CHAMBERS WITHIN THE MOE EASTERN REG.	(SEE SCHEDULE "B") ON	
GEN	Bell Canada	VARIOUS BELL CANADA MANHOLES AND ACCESS CHAMBERS WITHIN THE MOE NORTHERN REGION	(SEE SCHEDULE "B") ON	K1P 6L9
GEN	Bell Canada	VARIOUS BELL CANADA MANHOLES AND ACCESS CHAMBERS WITHIN THE MOE EASTERN REG.	(SEE SCHEDULE "B") ON	K1P 6L9
NPCB	ONTARIO HYDRO	R.M.OTTAWA-CARLETON,CONC.C/RID SLATER T.S.	OTTAWA ON	
NPCB	PUBLIC WORKS CANADA	LORNE BUILDING ELGIN STREET	OTTAWA ON	
NPCB	ONTARIO HYDRO	SLATER T.S.; R.M.OTTAWA-CARLETON,CONC.C/RID	OTTAWA ON	
NPCB	PUBLIC WORKS CANADA	LORNE BUILDING; ELGIN STREET	OTTAWA ON	
NPRI	PUBLIC WORKS AND		Ottawa ON	

GOVERNMENT SERVICES
CANADA

SPL	SNC-Lavalin Constructors (Pacific) Inc., Dragados Canada, Inc.	Albert Street	Ottawa ON
SPL	Bell Canada		Ottawa ON
SPL	SNC-Lavalin Operations & Maintenance Inc.		Ottawa ON
SPL		Metcalf	Ottawa ON
SPL		SNC Lavalin Profac	Ottawa ON
SPL	PUBLIC WORKS CANADA	VARIOUS LOCATION GOVERNMENT BUILDING OR PROPERTY	OTTAWA CITY ON
SPL	City of Ottawa	Slater Street	Ottawa ON
SPL	SNC-Lavalin Constructors (Pacific) Inc., Dragados Canada, Inc.	Albert Street	Ottawa ON

Unplottable Report

Site: *Urbandale Corporation*
Ottawa ON

Database:
CA

Certificate #: 1712-6N6RR7
Application Year: 2006
Issue Date: 3/27/2006
Approval Type: Municipal and Private Sewage Works
Status: Approved
Application Type:
Client Name:
Client Address:
Client City:
Client Postal Code:
Project Description:
Contaminants:
Emission Control:

Site: *Urbandale Corporation*
Ottawa ON

Database:
CA

Certificate #: 1830-6H3P2S
Application Year: 2005
Issue Date: 10/14/2005
Approval Type: Municipal and Private Sewage Works
Status: Approved
Application Type:
Client Name:
Client Address:
Client City:
Client Postal Code:
Project Description:
Contaminants:
Emission Control:

Site: *Urbandale Corporation*
Ottawa ON

Database:
CA

Certificate #: 1998-6Y7KJ9
Application Year: 2007
Issue Date: 2/12/2007
Approval Type: Municipal and Private Sewage Works
Status: Approved
Application Type:
Client Name:
Client Address:
Client City:
Client Postal Code:
Project Description:
Contaminants:
Emission Control:

Site: *Urbandale Corporation*
Ottawa ON

Database:
CA

Certificate #: 2160-765JJX
Application Year: 2007

Issue Date: 8/16/2007
Approval Type: Municipal and Private Sewage Works
Status: Approved
Application Type:
Client Name:
Client Address:
Client City:
Client Postal Code:
Project Description:
Contaminants:
Emission Control:

Site: **Urbandale Corporation**
Ottawa ON

Database:
CA

Certificate #: 1130-6BLHGE
Application Year: 2005
Issue Date: 4/21/2005
Approval Type: Municipal and Private Sewage Works
Status: Approved
Application Type:
Client Name:
Client Address:
Client City:
Client Postal Code:
Project Description:
Contaminants:
Emission Control:

Site: **Urbandale Corporation**
Ottawa ON

Database:
CA

Certificate #: 2869-6KVTJC
Application Year: 2006
Issue Date: 1/12/2006
Approval Type: Municipal and Private Sewage Works
Status: Approved
Application Type:
Client Name:
Client Address:
Client City:
Client Postal Code:
Project Description:
Contaminants:
Emission Control:

Site: **Urbandale Corporation**
Ottawa ON

Database:
CA

Certificate #: 6829-6Y7RQX
Application Year: 2007
Issue Date: 2/19/2007
Approval Type: Municipal and Private Sewage Works
Status: Approved
Application Type:
Client Name:
Client Address:
Client City:
Client Postal Code:
Project Description:
Contaminants:
Emission Control:

Site: *Urbandale Corporation
Ottawa ON*

Database:
CA

Certificate #: 8145-7TYK8L
Application Year: 2009
Issue Date: 7/17/2009
Approval Type: Municipal and Private Sewage Works
Status: Approved
Application Type:
Client Name:
Client Address:
Client City:
Client Postal Code:
Project Description:
Contaminants:
Emission Control:

Site: *The Filmore Inc.
Nepean Street Ottawa ON*

Database:
CA

Certificate #: 9532-62ULPC
Application Year: 2004
Issue Date: 7/14/2004
Approval Type: Municipal and Private Sewage Works
Status: Approved
Application Type:
Client Name:
Client Address:
Client City:
Client Postal Code:
Project Description:
Contaminants:
Emission Control:

Site: *Urbandale Corporation
Ottawa ON*

Database:
CA

Certificate #: 2169-5WVM7Y
Application Year: 2004
Issue Date: 3/12/2004
Approval Type: Municipal and Private Sewage Works
Status: Approved
Application Type:
Client Name:
Client Address:
Client City:
Client Postal Code:
Project Description:
Contaminants:
Emission Control:

Site: *Urbandale Corporation
Ottawa ON*

Database:
CA

Certificate #: 3681-7QWNXY
Application Year: 2009
Issue Date: 4/9/2009
Approval Type: Municipal and Private Sewage Works
Status: Approved
Application Type:
Client Name:
Client Address:
Client City:
Client Postal Code:
Project Description:

Contaminants:
Emission Control:

Site: **Urbandale Corporation**
Ottawa ON

Database:
CA

Certificate #: 5942-6BWPUR
Application Year: 2005
Issue Date: 5/3/2005
Approval Type: Municipal and Private Sewage Works
Status: Approved
Application Type:
Client Name:
Client Address:
Client City:
Client Postal Code:
Project Description:
Contaminants:
Emission Control:

Site: **Public Works and Government Services Canada**
Ottawa ON

Database:
CA

Certificate #: 5638-6AXR4D
Application Year: 2005
Issue Date: 3/29/2005
Approval Type: Municipal and Private Sewage Works
Status: Approved
Application Type:
Client Name:
Client Address:
Client City:
Client Postal Code:
Project Description:
Contaminants:
Emission Control:

Site: **Public Works and Government Services Canada**
Ottawa ON

Database:
CA

Certificate #: 4810-6ASSBE
Application Year: 2005
Issue Date: 4/1/2005
Approval Type: Municipal and Private Sewage Works
Status: Approved
Application Type:
Client Name:
Client Address:
Client City:
Client Postal Code:
Project Description:
Contaminants:
Emission Control:

Site: **National Capital Commission**
Ottawa ON

Database:
CA

Certificate #: 7369-5VVHZ7
Application Year: 2004
Issue Date: 2/6/2004
Approval Type: Municipal and Private Sewage Works
Status: Approved
Application Type:

Client Name:
Client Address:
Client City:
Client Postal Code:
Project Description:
Contaminants:
Emission Control:

Site: **National Capital Commission**
Ottawa ON

Database:
CA

Certificate #: 8221-5UJJDN
Application Year: 2003
Issue Date: 12/24/2003
Approval Type: Municipal and Private Sewage Works
Status: Approved
Application Type:
Client Name:
Client Address:
Client City:
Client Postal Code:
Project Description:
Contaminants:
Emission Control:

Site: **National Capital Commission**
Ottawa ON

Database:
CA

Certificate #: 2774-5STJYB
Application Year: 2003
Issue Date: 11/3/2003
Approval Type: Municipal and Private Sewage Works
Status: Approved
Application Type:
Client Name:
Client Address:
Client City:
Client Postal Code:
Project Description:
Contaminants:
Emission Control:

Site: **National Capital Commission**
Ottawa ON

Database:
CA

Certificate #: 3232-5R2TP9
Application Year: 2003
Issue Date: 9/11/2003
Approval Type: Municipal and Private Sewage Works
Status: Approved
Application Type:
Client Name:
Client Address:
Client City:
Client Postal Code:
Project Description:
Contaminants:
Emission Control:

Site: **Financial Transactions and Reports Analysis Centre of Canada**
Ottawa ON

Database:
CA

Certificate #: 0702-5EZRM4

Application Year: 2002
Issue Date: 11/1/2002
Approval Type: Air
Status: Approved
Application Type:
Client Name:
Client Address:
Client City:
Client Postal Code:
Project Description:
Contaminants:
Emission Control:

Site: **City of Ottawa**
National Capital Commission Land Ottawa ON

Database:
CA

Certificate #: 1939-5KLQJB
Application Year: 2003
Issue Date: 3/17/2003
Approval Type: Municipal and Private Sewage Works
Status: Approved
Application Type:
Client Name:
Client Address:
Client City:
Client Postal Code:
Project Description:
Contaminants:
Emission Control:

Site: **R.M. OF OTTAWA-CARLETON**
GLOUCESTER ST. OTTAWA CITY ON

Database:
CA

Certificate #: 7-0911-88-
Application Year: 88
Issue Date: 7/7/1988
Approval Type: Municipal water
Status: Approved
Application Type:
Client Name:
Client Address:
Client City:
Client Postal Code:
Project Description:
Contaminants:
Emission Control:

Site: **OTTAWA CITY**
GLOUCESTER STREET OTTAWA CITY ON

Database:
CA

Certificate #: 3-0827-86-
Application Year: 86
Issue Date: 7/2/1986
Approval Type: Municipal sewage
Status: Approved
Application Type:
Client Name:
Client Address:
Client City:
Client Postal Code:
Project Description:
Contaminants:
Emission Control:

Site: OTTAWA CITY
GLOUCESTER ST./NEPEAN ST. OTTAWA CITY ON

Database:
CA

Certificate #: 3-0550-94-
Application Year: 94
Issue Date: 5/27/1994
Approval Type: Municipal sewage
Status: Approved
Application Type:
Client Name:
Client Address:
Client City:
Client Postal Code:
Project Description:
Contaminants:
Emission Control:

Site: Nepean Street
Kent to Bank and Metcalfe to Elgin Ottawa ON

Database:
CA

Certificate #: 9810-5BPJ33
Application Year: 02
Issue Date: 7/8/02
Approval Type: Municipal & Private water
Status: Approved
Application Type: New Certificate of Approval
Client Name: The Corporation of the City of Ottawa
Client Address: 110 Laurier Avenue West
Client City: Ottawa
Client Postal Code: K1P 1J1
Project Description: This application is for the construction of watermains on Nepean Street from Kent Street to Bank Street and from Metcalfe Street to Elgin Street.
Contaminants:
Emission Control:

Site: Nepean Street
Kent to Bank and Metcalfe to Elgin Ottawa ON

Database:
CA

Certificate #: 6059-5BPHX4
Application Year: 02
Issue Date: 7/8/02
Approval Type: Municipal & Private sewage
Status: Approved
Application Type: New Certificate of Approval
Client Name: The Corporation of the City of Ottawa
Client Address: 110 Laurier Avenue West
Client City: Ottawa
Client Postal Code: K1P 1J1
Project Description: This application is for the construction of combined storm and sanitary sewers on Nepean Street from Kent Street to Bank Street, and from Metcalfe Street to Elgin Street.
Contaminants:
Emission Control:

Site: CANLANDS DEVELOPMENT CORP.
METCALFE STREET OTTAWA CITY ON

Database:
CA

Certificate #: 7-0765-89-
Application Year: 89
Issue Date: 5/12/1989
Approval Type: Municipal water
Status: Approved
Application Type:
Client Name:
Client Address:

Client City:
Client Postal Code:
Project Description:
Contaminants:
Emission Control:

Site: OTTAWA CITY
NEPEAN STREET OTTAWA CITY ON

Database:
CA

Certificate #: 3-0887-87-
Application Year: 87
Issue Date: 6/15/1987
Approval Type: Municipal sewage
Status: Approved
Application Type:
Client Name:
Client Address:
Client City:
Client Postal Code:
Project Description:
Contaminants:
Emission Control:

Site: Urbandale Corporation
Ottawa ON

Database:
CA

Certificate #: 8787-5YQRUU
Application Year: 2004
Issue Date: 5/10/2004
Approval Type: Municipal and Private Sewage Works
Status: Approved
Application Type:
Client Name:
Client Address:
Client City:
Client Postal Code:
Project Description:
Contaminants:
Emission Control:

Site: AECON CONSTRUCTION AND MATERIAL
ON

Database:
CONV

File No:
Crown Brief No: 98-0000-9004
Court Location:
Publication City:
Publication Title:
Act:
Act(s):
First Matter:
Second Matter:
Investigation 1:
Investigation 2:
Penalty Imposed:
Description: THIS IS THE EASTERN BRIEF FOR ALL P.O.A. TICKETS
Background:
URL:

Location:
Region: EASTERN REGION
Ministry District:

Additional Details

Publication Date:
Count: 1
Act: OWRA

Regulation:
Section: 34(8)
Act/Regulation/Section: OWRA- -34(8)
Date of Offence:
Date of Conviction:
Date Charged: 11/1/01
Charge Disposition: SUSPENDED SENTENCE
Fine: \$305.00
Synopsis:

Site: CANADIAN WASTE SERVICES INC.
ON

Database:
CONV

File No:
Crown Brief No: 99-0086-0115
Court Location:
Publication City:
Publication Title:
Act:
Act(s):
First Matter:
Second Matter:
Investigation 1:
Investigation 2:
Penalty Imposed:
Description: FAILED TO PROVIDE CERTAIN DOCUMENT WITH EACH VEHICLE CONTRAVENING A PROVISIONAL CERTIFICATE OF APPROVAL.
Background:
URL:

Location:
Region: EASTERN REGION
Ministry District: KINGSTON

Additional Details

Publication Date:
Count: 1
Act: EPA
Regulation:
Section: 186(3)
Act/Regulation/Section: EPA- -186(3)
Date of Offence:
Date of Conviction:
Date Charged: 3/15/00
Charge Disposition: SUSPENDED SENTENCE
Fine: \$305.00
Synopsis:

Site: CANADIAN WASTE SERVICES INC.
ON

Database:
CONV

File No:
Crown Brief No: 99-0164-0282
Court Location:
Publication City:
Publication Title:
Act:
Act(s):
First Matter:
Second Matter:
Investigation 1:
Investigation 2:
Penalty Imposed:
Description: OPERATE A HEAVY DIESEL-FUELLED MOTOR VEHICLE THAT CONTRAVENES THE EMISSION STANDARDS.
Background:
URL:

Location:
Region: EASTERN REGION
Ministry District: KINGSTON

Additional Details

Publication Date:
Count: 1
Act: EPA
Regulation: 361/98
Section: 12(5)
Act/Regulation/Section: EPA-361/98-12(5)
Date of Offence:
Date of Conviction:
Date Charged: 1/27/00
Charge Disposition: SUSPENDED SENTENCE
Fine: \$425.00
Synopsis:

Site: 1092066 Ontario INC.
Ottawa ON

Database:
CONV

File No: 082170
Crown Brief No:
Court Location:
Publication City:
Publication Title:

Location:
Region:
Ministry District:

Act:
Act(s):
First Matter:
Second Matter:
Investigation 1:
Investigation 2:
Penalty Imposed:
Description:

Willy's Roll-Off Ltd., 1092066 Ontario Inc., Willis and Susan McKeown and Percy Pyper Ltd. Pled guilty to impairing water quality, establishing a waste disposal site without approval, and failing to transport waste only to an approved site. They were fined a total of \$150,000 plus victim fine surcharges. Numerous inspections conducted by the ministry in 2006 revealed quantities of construction and demolition waste deposited in a former aggregate pit site in Ottawa. The companies did not have approval to store waste at the site and only had ministry approval to transport waste to an approved site. Inspectors also discovered a pond that was almost completely covered in waste. Water samples revealed that water quality may have been impaired. The companies were charged following an investigation by the ministry's Investigations and Enforcement Branch. Four of the defendants pled guilty to depositing, causing or permitting waste to be deposited at a property that resulted in leachate being discharged into water that may have impaired the quality of water. The four defendants also pled guilty to permitting the delivery of waste to the pit without approval. As well, three of the defendants pled guilty to failing to ensure that adequate steps were taken to comply with ministry approval requirements. The defendants were fined a total of \$150,000 plus victim fine surcharges.

Background:
URL:

Additional Details

Publication Date:
Count:
Act:
Regulation:
Section:
Act/Regulation/Section:
Date of Offence:
Date of Conviction:
Date Charged: February 14, 2011
Charge Disposition: fine, victim fine surcharge
Fine: \$150,000 (Total for 4 companies)
Synopsis:

Site: CANADIAN WASTE SERVICES INC.
ON

Database:
CONV

File No:
Crown Brief No: 99-0188-0235
Court Location:
Publication City:
Publication Title:
Act:

Location:
Region: EASTERN REGION
Ministry District: KINGSTON

Act(s):
First Matter:
Second Matter:
Investigation 1:
Investigation 2:
Penalty Imposed:
Description:

TRANSPORTING LEACHATE WASTE FROM AN APPROVED WASTE DISPOSAL SITE WITHOUT THE GENERATOR, CARRIER AND/OR RECEIVER COMPLETING A MANIFEST.

Background:
URL:

Additional Details

Publication Date:
Count: 1
Act: EPA
Regulation: 347
Section: 19(1) (A)
Act/Regulation/Section: EPA-347-19(1) (A)
Date of Offence:
Date of Conviction:
Date Charged: 7/19/01
Charge Disposition: SUSPENDED SENTENCE
Fine: \$17,000.00
Synopsis:

Site: CANADIAN WASTE SERVICES INC.
ON

Database:
CONV

File No:
Crown Brief No: 99-0165-0243
Court Location:
Publication City:
Publication Title:
Act:
Act(s):
First Matter:
Second Matter:
Investigation 1:
Investigation 2:
Penalty Imposed:
Description:

Location:
Region: EASTERN REGION
Ministry District: KINGSTON

OPERATE A HEAVY DIESEL-FUELLED MOTOR VEHICLE THAT CONTRAVENES THE EMISSION STANDARDS.

Background:
URL:

Additional Details

Publication Date:
Count: 1
Act: EPA
Regulation: 361/98
Section: 12(5)
Act/Regulation/Section: EPA-361/98-12(5)
Date of Offence:
Date of Conviction:
Date Charged: 4/30/00
Charge Disposition: SUSPENDED SENTENCE
Fine: \$325.00
Synopsis:

Site: CANADIAN WASTE SERVICES INC.
ON

Database:
CONV

File No:
Crown Brief No: 99-0136-0187
Court Location:

Location:
Region: EASTERN REGION
Ministry District: KINGSTON

Publication City:
Publication Title:
Act:
Act(s):
First Matter:
Second Matter:
Investigation 1:
Investigation 2:
Penalty Imposed:
Description:

OPERATE A HEAVY DIESEL-FUELLED MOTOR VEHICLE THAT CONTRAVENES THE EMISSION STANDARDS.

Background:
URL:

Additional Details

Publication Date:
Count: 1
Act: EPA
Regulation: 361/98
Section: 12(5)
Act/Regulation/Section: EPA-361/98-12(5)
Date of Offence:
Date of Conviction:
Date Charged: 10/18/00
Charge Disposition: SUSPENDED SENTENCE
Fine: \$425.00
Synopsis:

Site: LATCON LTD.
ON

Database:
CONV

File No:
Crown Brief No: 97-0076-0053
Court Location:
Publication City:
Publication Title:
Act:

Location:
Region: EASTERN REGION
Ministry District: OTTAWA

Act(s):
First Matter:
Second Matter:
Investigation 1:
Investigation 2:
Penalty Imposed:
Description:

ILLEGALLY TRANSPORT, DEPOSIT & MANAGE PCB WASTE AT AN UNAPPROVED SITE AND FAILED TO STORE PCB WASTE IN A SAFE AND SECURE LOCATION.

Background:
URL:

Additional Details

Publication Date:
Count: 1
Act: EPA
Regulation:
Section: 41
Act/Regulation/Section: EPA- -41
Date of Offence:
Date of Conviction:
Date Charged: 5/27/98
Charge Disposition: SUSPENDED SENTENCE
Fine: \$2,500.00
Synopsis:

Site: 1092066 Ontario Inc. operating as McKeown Contracting
Mobile Facility Ottawa CITY OF OTTAWA ON

Database:
EBR

EBR Registry No: 011-6244
Ministry Ref No: 3993-8STL7E
Notice Type: Instrument Decision
Notice Stage: 804102042
Notice Date: January 18, 2013
Proposal Date: May 01, 2012
Year: 2012
Instrument Type: (EPA Part II.1-air) - Environmental Compliance Approval (project type: air)
Off Instrument Name:
Posted By:
Company Name: 1092066 Ontario Inc. operating as McKeown Contracting
Site Address:
Location Other:
Proponent Name:
Proponent Address: Post Office Box Delivery 576, Ottawa Ontario, Canada K4P 1N5
Comment Period:
URL:

Decision Posted:
Exception Posted:
Section:
Act 1:
Act 2:
Site Location Map:

Site Location Details:

Mobile Facility Ottawa CITY OF OTTAWA

Site: **City of Ottawa**
Kent to Bank and Metcalfe to Elgin Ottawa ON K1P 1J1

Database:
ECA

Approval No: 6059-5BPHX4
Approval Date: 2002-07-08
Status: Approved
Record Type: ECA
Link Source: IDS
SWP Area Name:
Approval Type: ECA-MUNICIPAL AND PRIVATE SEWAGE WORKS
Project Type: MUNICIPAL AND PRIVATE SEWAGE WORKS
Address: Kent to Bank and Metcalfe to Elgin
Full Address:
Full PDF Link: <https://www.accessenvironment.ene.gov.on.ca/instruments/6383-5BHRYF-14.pdf>

MOE District:
City:
Longitude:
Latitude:
Geometry X:
Geometry Y:

Site: **City of Ottawa**
Kent to Bank and Metcalfe to Elgin Ottawa ON K1P 1J1

Database:
ECA

Approval No: 9810-5BPJ33
Approval Date: 2002-07-08
Status: Approved
Record Type: ECA
Link Source: IDS
SWP Area Name:
Approval Type: ECA-Municipal and Private Water Works
Project Type: Municipal and Private Water Works
Address: Kent to Bank and Metcalfe to Elgin
Full Address:
Full PDF Link:

MOE District:
City:
Longitude:
Latitude:
Geometry X:
Geometry Y:

Site: **City of Ottawa**
Elgin St Ottawa ON K2G 6J8

Database:
ECA

Approval No: 3479-B58MN9
Approval Date: 2018-10-05
Status: Approved
Record Type: ECA
Link Source: IDS
SWP Area Name:
Approval Type: ECA-MUNICIPAL AND PRIVATE SEWAGE WORKS
Project Type: MUNICIPAL AND PRIVATE SEWAGE WORKS
Address: Elgin St

MOE District:
City:
Longitude:
Latitude:
Geometry X:
Geometry Y:

Full Address:
Full PDF Link:

<https://www.accessenvironment.ene.gov.on.ca/instruments/9153-B4ZNVU-14.pdf>

Site: *City of Ottawa*
Albert St Ottawa ON K2G 5J9

Database:
ECA

Approval No: 2894-73BQT9
Approval Date: 2007-05-22
Status: Approved
Record Type: ECA
Link Source: IDS
SWP Area Name:
Approval Type: ECA-Municipal Drinking Water Systems
Project Type: Municipal Drinking Water Systems
Address: Albert St
Full Address:
Full PDF Link:

MOE District:
City:
Longitude:
Latitude:
Geometry X:
Geometry Y:

Site: *The Filmore Inc.*
Nepean Street Ottawa ON K2A 0E7

Database:
ECA

Approval No: 9532-62ULPC
Approval Date: 2004-07-14
Status: Approved
Record Type: ECA
Link Source: IDS
SWP Area Name:
Approval Type: ECA-MUNICIPAL AND PRIVATE SEWAGE WORKS
Project Type: MUNICIPAL AND PRIVATE SEWAGE WORKS
Address: Nepean Street
Full Address:
Full PDF Link: <https://www.accessenvironment.ene.gov.on.ca/instruments/4647-5ZMJ4E-14.pdf>

MOE District:
City:
Longitude:
Latitude:
Geometry X:
Geometry Y:

Site: *City of Ottawa*
National Capital Commission Land Ottawa ON K1S 5K2

Database:
ECA

Approval No: 1939-5KLQJB
Approval Date: 2003-03-17
Status: Approved
Record Type: ECA
Link Source: IDS
SWP Area Name:
Approval Type: ECA-MUNICIPAL AND PRIVATE SEWAGE WORKS
Project Type: MUNICIPAL AND PRIVATE SEWAGE WORKS
Address: National Capital Commission Land
Full Address:
Full PDF Link: <https://www.accessenvironment.ene.gov.on.ca/instruments/9344-5KESJB-14.pdf>

MOE District:
City:
Longitude:
Latitude:
Geometry X:
Geometry Y:

Site: *1092066 Ontario Inc. operating as McKeown Contracting*
Mobile Ottawa ON

Database:
ECA

Approval No: 9992-8Y4JZC
Approval Date: 12/20/2012
Status: Approved
Record Type:
Link Source:
SWP Area Name:
Approval Type:
Project Type: Air/Noise
Address:
Full Address:
Full PDF Link:

MOE District:
City: Ottawa
Longitude:
Latitude:
Geometry X:
Geometry Y:

Site: SNC-Lavalin Constructors (Pacific) Inc., Dragados Canada, Inc., and EllisDon Corporation Ottawa ON K1Z 1G3

Database:
ECA

Approval No: 3474-99NHUQ
Approval Date: 2013-08-07
Status: Approved
Record Type: ECA
Link Source: IDS
SWP Area Name:
Approval Type: ECA-MUNICIPAL AND PRIVATE SEWAGE WORKS
Project Type: MUNICIPAL AND PRIVATE SEWAGE WORKS
Address:
Full Address:
Full PDF Link: <https://www.accessenvironment.ene.gov.on.ca/instruments/2982-99JLHL-14.pdf>

MOE District:
City:
Longitude:
Latitude:
Geometry X:
Geometry Y:

Site: City of Ottawa
Albert St Ottawa ON K1P 1J1

Database:
ECA

Approval No: 7633-A4SS45
Approval Date: 2015-12-11
Status: Approved
Record Type: ECA
Link Source: IDS
SWP Area Name:
Approval Type: ECA-MUNICIPAL AND PRIVATE SEWAGE WORKS
Project Type: MUNICIPAL AND PRIVATE SEWAGE WORKS
Address: Albert St
Full Address:
Full PDF Link: <https://www.accessenvironment.ene.gov.on.ca/instruments/0480-9YXHN4-14.pdf>

MOE District:
City:
Longitude:
Latitude:
Geometry X:
Geometry Y:

Site: City of Ottawa
Albert St Ottawa ON K1P 1J1

Database:
ECA

Approval No: 2514-9HQKP8
Approval Date: 2014-04-11
Status: Revoked and/or Replaced
Record Type: ECA
Link Source: IDS
SWP Area Name:
Approval Type: ECA-MUNICIPAL AND PRIVATE SEWAGE WORKS
Project Type: MUNICIPAL AND PRIVATE SEWAGE WORKS
Address: Albert St
Full Address:
Full PDF Link: <https://www.accessenvironment.ene.gov.on.ca/instruments/1639-9GVM9S-14.pdf>

MOE District:
City:
Longitude:
Latitude:
Geometry X:
Geometry Y:

Site: Bell Canada
VARIOUS BELL CANADA MANHOLES AND ACCESS CHAMBERS WITHIN THE MOE NORTHERN REGION (SEE SCHEDULE "B") ON K1P 6L9

Database:
GEN

Generator No: ONR000306
Status:
Approval Years: 2014
Contam. Facility: No
MHSW Facility: No
SIC Code: 517110, 517210, 517510
SIC Description: WIRED TELECOMMUNICATIONS CARRIERS, WIRELESS TELECOMMUNICATIONS CARRIERS (EXCEPT SATELLITE), 517510

PO Box No:
Country: Canada
Choice of Contact: CO_OFFICIAL
Co Admin: Julie Labelle
Phone No Admin: 514-870-0688 Ext.

Detail(s)

Waste Class: 150
Waste Class Desc: INERT INORGANIC WASTES

Waste Class: 252

Waste Class Desc: WASTE OILS & LUBRICANTS
Waste Class: 221
Waste Class Desc: LIGHT FUELS
Waste Class: 253
Waste Class Desc: EMULSIFIED OILS
Waste Class: 251
Waste Class Desc: OIL SKIMMINGS & SLUDGES

Site: *Bell Canada*
VARIOUS BELL CANADA MANHOLES AND ACCESS CHAMBERS WITHIN THE MOE EASTERN REG. (SEE SCHEDULE "B") ON K1P 6L9

Database:
GEN

Generator No: ONR000304
Status:
Approval Years: 2016
Contam. Facility: No
MHSW Facility: No
SIC Code: 517110, 517210, 517510
SIC Description: WIRED TELECOMMUNICATIONS CARRIERS, WIRELESS TELECOMMUNICATIONS CARRIERS (EXCEPT SATELLITE), 517510

PO Box No:
Country: Canada
Choice of Contact: CO_ADMIN
Co Admin: Chloé Lamothe-Luneau
Phone No Admin: 514-391-1021 Ext.

Detail(s)

Waste Class: 253
Waste Class Desc: EMULSIFIED OILS
Waste Class: 150
Waste Class Desc: INERT INORGANIC WASTES
Waste Class: 221
Waste Class Desc: LIGHT FUELS
Waste Class: 252
Waste Class Desc: WASTE OILS & LUBRICANTS
Waste Class: 241
Waste Class Desc: HALOGENATED SOLVENTS
Waste Class: 251
Waste Class Desc: OIL SKIMMINGS & SLUDGES

Site: *Bell Canada*
VARIOUS BELL CANADA MANHOLES AND ACCESS CHAMBERS WITHIN THE MOE EASTERN REG. (SEE SCHEDULE "B") ON K1P 6L9

Database:
GEN

Generator No: ONR000304
Status:
Approval Years: 2015
Contam. Facility: No
MHSW Facility: No
SIC Code: 517110, 517210, 517510
SIC Description: WIRED TELECOMMUNICATIONS CARRIERS, WIRELESS TELECOMMUNICATIONS CARRIERS (EXCEPT SATELLITE), 517510

PO Box No:
Country: Canada
Choice of Contact: CO_ADMIN
Co Admin: Julie Labelle
Phone No Admin: 514-870-0688 Ext.

Detail(s)

Waste Class: 251
Waste Class Desc: OIL SKIMMINGS & SLUDGES
Waste Class: 253
Waste Class Desc: EMULSIFIED OILS
Waste Class: 252
Waste Class Desc: WASTE OILS & LUBRICANTS

Waste Class: 221
Waste Class Desc: LIGHT FUELS

Waste Class: 241
Waste Class Desc: HALOGENATED SOLVENTS

Waste Class: 150
Waste Class Desc: INERT INORGANIC WASTES

Site: NATIONAL RESEARCH COUNCIL 18-109
PUBLIC WORKS CANADA ENV. SERVICES CFB OTTAWA BUILDINGS U61, U62, U66 OTTAWA ON

Database:
GEN

Generator No: ON0195803
Status:
Approval Years: 92,93,94,95,96,97
Contam. Facility:
MHSW Facility:
SIC Code: 8176
SIC Description: RESEARCH ADMIN.

PO Box No:
Country:
Choice of Contact:
Co Admin:
Phone No Admin:

Detail(s)

Waste Class: 112
Waste Class Desc: ACID WASTE - HEAVY METALS

Waste Class: 148
Waste Class Desc: INORGANIC LABORATORY CHEMICALS

Waste Class: 211
Waste Class Desc: AROMATIC SOLVENTS

Waste Class: 212
Waste Class Desc: ALIPHATIC SOLVENTS

Waste Class: 213
Waste Class Desc: PETROLEUM DISTILLATES

Waste Class: 221
Waste Class Desc: LIGHT FUELS

Waste Class: 241
Waste Class Desc: HALOGENATED SOLVENTS

Waste Class: 251
Waste Class Desc: OIL SKIMMINGS & SLUDGES

Waste Class: 252
Waste Class Desc: WASTE OILS & LUBRICANTS

Waste Class: 253
Waste Class Desc: EMULSIFIED OILS

Waste Class: 263
Waste Class Desc: ORGANIC LABORATORY CHEMICALS

Site: Bell Canada
VARIOUS BELL CANADA MANHOLES AND ACCESS CHAMBERS WITHIN THE MOE NORTHERN REGION (SEE SCHEDULE "B") ON K1P 6L9

Database:
GEN

Generator No: ONR000306
Status:
Approval Years: 2015
Contam. Facility: No
MHSW Facility: No
SIC Code: 517110, 517210, 517510
SIC Description: WIRED TELECOMMUNICATIONS CARRIERS, WIRELESS TELECOMMUNICATIONS CARRIERS (EXCEPT SATELLITE), 517510

PO Box No:
Country: Canada
Choice of Contact: CO_ADMIN
Co Admin: Julie Labelle
Phone No Admin: 514-870-0688 Ext.

Detail(s)

Waste Class: 221
Waste Class Desc: LIGHT FUELS

Waste Class: 252
Waste Class Desc: WASTE OILS & LUBRICANTS

Waste Class: 253
Waste Class Desc: EMULSIFIED OILS

Waste Class: 150
Waste Class Desc: INERT INORGANIC WASTES

Waste Class: 251
Waste Class Desc: OIL SKIMMINGS & SLUDGES

Site: *Bell Canada*
VARIOUS BELL CANADA MANHOLES AND ACCESS CHAMBERS WITHIN THE MOE EASTERN REG. (SEE SCHEDULE "B") ON

Database:
GEN

Generator No: ONR000304
Status:
Approval Years: 2013
Contam. Facility:
MHSW Facility:
SIC Code: 517110, 517210, 517510
SIC Description: WIRED TELECOMMUNICATIONS CARRIERS, WIRELESS TELECOMMUNICATIONS CARRIERS (EXCEPT SATELLITE)

PO Box No:
Country:
Choice of Contact:
Co Admin:
Phone No Admin:

Detail(s)

Waste Class: 251
Waste Class Desc: OIL SKIMMINGS & SLUDGES

Waste Class: 252
Waste Class Desc: WASTE OILS & LUBRICANTS

Waste Class: 150
Waste Class Desc: INERT INORGANIC WASTES

Waste Class: 253
Waste Class Desc: EMULSIFIED OILS

Waste Class: 221
Waste Class Desc: LIGHT FUELS

Site: *Bell Canada*
VARIOUS BELL CANADA MANHOLES AND ACCESS CHAMBERS WITHIN THE MOE NORTHERN REGION (SEE SCHEDULE "B") ON K1P 6L9

Database:
GEN

Generator No: ONR000306
Status:
Approval Years: 2016
Contam. Facility: No
MHSW Facility: No
SIC Code: 517110, 517210, 517510
SIC Description: WIRED TELECOMMUNICATIONS CARRIERS, WIRELESS TELECOMMUNICATIONS CARRIERS (EXCEPT SATELLITE), 517510

PO Box No:
Country: Canada
Choice of Contact: CO_ADMIN
Co Admin: Chloé Lamothe-Luneau
Phone No Admin: 514-391-1021 Ext.

Detail(s)

Waste Class: 253
Waste Class Desc: EMULSIFIED OILS

Waste Class: 252
Waste Class Desc: WASTE OILS & LUBRICANTS

Waste Class: 150
Waste Class Desc: INERT INORGANIC WASTES

Waste Class: 251
Waste Class Desc: OIL SKIMMINGS & SLUDGES

Waste Class: 221
Waste Class Desc: LIGHT FUELS

Site: **Bell Canada**
VARIOUS BELL CANADA MANHOLES AND ACCESS CHAMBERS WITHIN THE MOE EASTERN REG. (SEE SCHEDULE "B") ON K1P 6L9

Database:
GEN

Generator No: ONR000304
Status:
Approval Years: 2014
Contam. Facility: No
MHSW Facility: No
SIC Code: 517110, 517210, 517510
SIC Description: WIRED TELECOMMUNICATIONS CARRIERS, WIRELESS TELECOMMUNICATIONS CARRIERS (EXCEPT SATELLITE), 517510

PO Box No:
Country: Canada
Choice of Contact: CO_OFFICIAL
Co Admin: Julie Labelle
Phone No Admin: 514-870-0688 Ext.

Detail(s)

Waste Class: 253
Waste Class Desc: EMULSIFIED OILS

Waste Class: 252
Waste Class Desc: WASTE OILS & LUBRICANTS

Waste Class: 221
Waste Class Desc: LIGHT FUELS

Waste Class: 251
Waste Class Desc: OIL SKIMMINGS & SLUDGES

Waste Class: 150
Waste Class Desc: INERT INORGANIC WASTES

Waste Class: 241
Waste Class Desc: HALOGENATED SOLVENTS

Site: **ONTARIO HYDRO**
R.M.OTTAWA-CARLETON,CONG.C/RID SLATER T.S. OTTAWA ON

Database:
NPCB

Company Code: O0939
Industry: UTILITY
Site Status:
Transaction Date: 5/31/1988
Inspection Date:

Site: **PUBLIC WORKS CANADA**
LORNE BUILDING ELGIN STREET OTTAWA ON

Database:
NPCB

Company Code: O3082
Industry: PUBLICS WORKS CANADA
Site Status: FEDERAL FACILITIES (IN USE)
Transaction Date: 6/16/1999
Inspection Date: 11/2/1999

Site: **ONTARIO HYDRO**
SLATER T.S.; R.M.OTTAWA-CARLETON,CONC.C/RID OTTAWA ON

Database:
NPCB

Company Code: O0939
Industry: Utility
Site Status:
Transaction Date: 5/31/1988
Inspection Date:

Site: PUBLIC WORKS CANADA
LORNE BUILDING; ELGIN STREET OTTAWA ON

Database:
NPCB

Company Code: O3082
Industry: Public Works Canada
Site Status:
Transaction Date: 10/11/1991
Inspection Date: 3/14/1991

Site: PUBLIC WORKS AND GOVERNMENT SERVICES CANADA
Ottawa ON

Database:
NPRI

NPRI ID: 7200010178
Other ID:
No Other ID:
Track ID:
Report ID: 4783
Report Type:
Rpt Type ID:
Report Year: 2011
Not-Current Rpt?:
Yr of Last Filed Rpt:
Fac ID:
Fac Name: CLIFF CENTRAL HEATING AND COOLING PLANT
Fac Address1:
Fac Address2:
Fac Postal Zip:
Facility Lat:
Facility Long:
DLS (Last Filed Rpt):
Facility DLS:
Datum:
Facility Cmnts:
URL:
No of Empl.:
Parent Co.:
No Parent Co.:
Pollut Prev Cmnts:
Stacks:
No of Stacks:
Canadian SIC Code (2 digit):
Canadian SIC Code:
SIC Code Description:
American SIC Code:
NAICS Code (2 digit): 91
NAICS 2 Description: Public Administration
NAICS Code (4 digit): 9119
NAICS 4 Description: Other Federal Government Public Administration
NAICS Code (6 digit): 911910
NAICS 6 Description: Other Federal Government Public Administration

Org ID:
Submit Date:
Last Modified:
Contact ID:
Cont Type: MED
Contact Title:
Cont First Name:
Cont Last Name:
Contact Position:
Contact Fax:
Contact Ph.:
Cont Area Code:
Contact Tel.:
Contact Ext.:
Cont Fax Area Cde:
Contact Fax:
Contact Email:
Latitude:
Longitude:
UTM Zone:
UTM Northing:
UTM Easting:
Waste Streams:
No Streams:
Waste Off Sites:
No Off Sites:
Shutdown:
No of Shutdown:

Site: SNC-Lavalin Constructors (Pacific) Inc., Dragados Canada, Inc.
Albert Street Ottawa ON

Database:
SPL

Ref No: 1471-9J2ML8
Site No: NA
Incident Dt: 2014/04/10
Year:

Discharger Report:
Material Group:
Health/Env Conseq:
Client Type:

Incident Cause: Leak/Break
Incident Event:
Contaminant Code: 15
Contaminant Name: OIL (PETROLEUM BASED, NOT SPECIFIED)
Contaminant Limit 1:
Contam Limit Freq 1:
Contaminant UN No 1:
Environment Impact: Confirmed
Nature of Impact: Soil Contamination
Receiving Medium:
Receiving Env:
MOE Response: No Field Response
Dt MOE Arvl on Scn:
MOE Reported Dt: 2014/04/10
Dt Document Closed: 2014/11/04
Incident Reason: Unknown / N/A
Site Name: OLRT West Portal - Albert St<UNOFFICIAL>
Site County/District:
Site Geo Ref Meth:
Incident Summary: Ottawa Light Rail Transit Constructors: 2L to ground
Contaminant Qty: 2 L

Sector Type: Other
Agency Involved:
Nearest Watercourse:
Site Address: Albert Street
Site District Office:
Site Postal Code:
Site Region:
Site Municipality: Ottawa
Site Lot:
Site Conc:
Northing:
Easting:
Site Geo Ref Accu:
Site Map Datum:
SAC Action Class: Land Spills
Source Type:

Site: Bell Canada
Ottawa ON

Database:
SPL

Ref No: 8881-9J2J33
Site No: NA
Incident Dt: 2014/04/10
Year:
Incident Cause: Leak/Break
Incident Event:
Contaminant Code: 38
Contaminant Name: FREON R-22 (CFC)
Contaminant Limit 1:
Contam Limit Freq 1:
Contaminant UN No 1:
Environment Impact: Confirmed
Nature of Impact: Air Pollution
Receiving Medium:
Receiving Env:
MOE Response: Referral to others
Dt MOE Arvl on Scn:
MOE Reported Dt: 2014/04/10
Dt Document Closed: 2014/11/04
Incident Reason: Equipment Failure
Site Name: 3212 Richmond Rd<UNOFFICIAL>
Site County/District:
Site Geo Ref Meth:
Incident Summary: Bell Canada: possible >100 kg freon to atm.
Contaminant Qty: 0 other - see incident description

Discharger Report:
Material Group:
Health/Env Conseq:
Client Type:
Sector Type: Pipeline/Components
Agency Involved:
Nearest Watercourse:
Site Address:
Site District Office:
Site Postal Code:
Site Region:
Site Municipality: Ottawa
Site Lot:
Site Conc:
Northing:
Easting:
Site Geo Ref Accu:
Site Map Datum:
SAC Action Class: Air Spills - Gases and Vapours
Source Type:

Site: SNC-Lavalin Operations & Maintenance Inc.
Ottawa ON

Database:
SPL

Ref No: 4475-8DGQA2
Site No:
Incident Dt: 1/17/2011
Year:
Incident Cause: Unknown
Incident Event:
Contaminant Code: n/a
Contaminant Name: Propylene glycol
Contaminant Limit 1:
Contam Limit Freq 1:
Contaminant UN No 1:
Environment Impact: Confirmed
Nature of Impact: Soil Contamination; Surface Water Pollution

Discharger Report:
Material Group:
Health/Env Conseq:
Client Type:
Sector Type: Other
Agency Involved:
Nearest Watercourse:
Site Address:
Site District Office:
Site Postal Code:
Site Region:
Site Municipality: Ottawa
Site Lot:

Receiving Medium:		Site Conc:	
Receiving Env:		Northing:	
MOE Response:	No Field Response	Easting:	
Dt MOE Arvl on Scn:		Site Geo Ref Accu:	
MOE Reported Dt:	1/26/2011	Site Map Datum:	
Dt Document Closed:	2/16/2011	SAC Action Class:	Land Spills
Incident Reason:	Equipment Failure - Malfunction of system components	Source Type:	
Site Name:	SNC Lavalin 150 Tunney's Pasture Driveway<UNOFFICIAL>		
Site County/District:			
Site Geo Ref Meth:			
Incident Summary:	113L propylene glycol to roof, storm sewer.		
Contaminant Qty:	113 L		

Site:	Metcalfe Ottawa ON	Database:	SPL
Ref No:	1154-6BEK26	Discharger Report:	0
Site No:		Material Group:	Waste
Incident Dt:	4/13/2005	Health/Env Conseq:	
Year:		Client Type:	
Incident Cause:	Other Discharges	Sector Type:	Sewer
Incident Event:		Agency Involved:	
Contaminant Code:		Nearest Watercourse:	
Contaminant Name:	SEWAGE	Site Address:	
Contaminant Limit 1:		Site District Office:	Ottawa
Contam Limit Freq 1:		Site Postal Code:	
Contaminant UN No 1:		Site Region:	
Environment Impact:	Not Anticipated	Site Municipality:	Ottawa
Nature of Impact:		Site Lot:	
Receiving Medium:	Land	Site Conc:	
Receiving Env:		Northing:	
MOE Response:		Easting:	
Dt MOE Arvl on Scn:		Site Geo Ref Accu:	
MOE Reported Dt:	4/13/2005	Site Map Datum:	
Dt Document Closed:		SAC Action Class:	
Incident Reason:		Source Type:	
Site Name:	2573 Mitchell St. <UNOFFICIAL>		
Site County/District:			
Site Geo Ref Meth:			
Incident Summary:	Sewage spill to ditch.		
Contaminant Qty:	unknown		

Site:	SNC Lavalin Profac Ottawa ON	Database:	SPL
Ref No:	5272-7UEPGA	Discharger Report:	
Site No:		Material Group:	
Incident Dt:		Health/Env Conseq:	
Year:		Client Type:	
Incident Cause:	Discharge or Emission to Air	Sector Type:	Other
Incident Event:		Agency Involved:	
Contaminant Code:		Nearest Watercourse:	
Contaminant Name:	REFRIGERANT GAS, R123.	Site Address:	
Contaminant Limit 1:		Site District Office:	
Contam Limit Freq 1:		Site Postal Code:	
Contaminant UN No 1:		Site Region:	
Environment Impact:	Not Anticipated	Site Municipality:	Ottawa
Nature of Impact:	Air Pollution	Site Lot:	
Receiving Medium:		Site Conc:	
Receiving Env:		Northing:	
MOE Response:	Referral to others	Easting:	
Dt MOE Arvl on Scn:		Site Geo Ref Accu:	
MOE Reported Dt:	7/29/2009	Site Map Datum:	
Dt Document Closed:		SAC Action Class:	Air Spills - Gases and Vapours
Incident Reason:	Unknown - Reason not determined	Source Type:	
Site Name:	SNC Lavalin Profac<UNOFFICIAL>		

Site County/District:
Site Geo Ref Meth:
Incident Summary: SNC Lavalin Profac: potential R123 to atm.
Contaminant Qty: 0 other - see incident description

Site: PUBLIC WORKS CANADA
VARIOUS LOCATION GOVERNMENT BUILDING OR PROPERTY OTTAWA CITY ON

Database:
SPL

Ref No: 234129
Site No:
Incident Dt: 5/23/2002
Year:
Incident Cause: PIPE/HOSE LEAK
Incident Event:
Contaminant Code:
Contaminant Name:
Contaminant Limit 1:
Contam Limit Freq 1:
Contaminant UN No 1:
Environment Impact: CONFIRMED
Nature of Impact: Air Pollution
Receiving Medium: AIR
Receiving Env:
MOE Response:
Dt MOE Arvl on Scn:
MOE Reported Dt: 7/31/2002
Dt Document Closed:
Incident Reason: EQUIPMENT FAILURE
Site Name:
Site County/District:
Site Geo Ref Meth:
Incident Summary: PUBLIC WORKS CANADA: 4 X R22 RELEASES TO ATM
Contaminant Qty:

Discharger Report:
Material Group:
Health/Env Conseq:
Client Type:
Sector Type:
Agency Involved:
Nearest Watercourse:
Site Address:
Site District Office:
Site Postal Code:
Site Region:
Site Municipality: 20107
Site Lot:
Site Conc:
Northing:
Easting:
Site Geo Ref Accu:
Site Map Datum:
SAC Action Class:
Source Type:

Site: City of Ottawa
Slater Street Ottawa ON

Database:
SPL

Ref No: 4362-5NSTX6
Site No:
Incident Dt: 6/23/2003
Year:
Incident Cause: Cooling System Leak
Incident Event:
Contaminant Code: 24
Contaminant Name: ETHYLENE GLYCOL (ANTIFREEZE)
Contaminant Limit 1:
Contam Limit Freq 1:
Contaminant UN No 1:
Environment Impact: Not Anticipated
Nature of Impact: Surface Water Pollution
Receiving Medium: Water
Receiving Env:
MOE Response:
Dt MOE Arvl on Scn:
MOE Reported Dt: 6/23/2003
Dt Document Closed:
Incident Reason: Equipment Failure - Malfunction of system components
Site Name: MACKENZIE KING BRIDGE<UNOFFICIAL>
Site County/District:
Site Geo Ref Meth:
Incident Summary: OC Transpo - Bus coolant spill
Contaminant Qty: 40 L

Discharger Report:
Material Group: Chemical
Health/Env Conseq:
Client Type:
Sector Type: Other
Agency Involved:
Nearest Watercourse:
Site Address:
Site District Office: Ottawa
Site Postal Code:
Site Region: Eastern
Site Municipality: Ottawa
Site Lot:
Site Conc:
Northing:
Easting:
Site Geo Ref Accu:
Site Map Datum:
SAC Action Class: Spill to Inland Watercourses; Spill to Land
Source Type:

Site: SNC-Lavalin Constructors (Pacific) Inc., Dragados Canada, Inc.

Database:
SPL

Albert Street Ottawa ON

Ref No:	2346-9JMJVQ	Discharger Report:	
Site No:	NA	Material Group:	
Incident Dt:	2014/04/29	Health/Env Conseq:	
Year:		Client Type:	
Incident Cause:	Leak/Break	Sector Type:	Other
Incident Event:		Agency Involved:	
Contaminant Code:	15	Nearest Watercourse:	
Contaminant Name:	HYDRAULIC OIL	Site Address:	Albert Street
Contaminant Limit 1:		Site District Office:	
Contam Limit Freq 1:		Site Postal Code:	
Contaminant UN No 1:		Site Region:	
Environment Impact:	Confirmed	Site Municipality:	Ottawa
Nature of Impact:	Soil Contamination	Site Lot:	
Receiving Medium:		Site Conc:	
Receiving Env:		Northing:	
MOE Response:	No Field Response	Easting:	
Dt MOE Arvl on Scn:		Site Geo Ref Accu:	
MOE Reported Dt:	2014/04/29	Site Map Datum:	
Dt Document Closed:	2014/11/06	SAC Action Class:	Land Spills
Incident Reason:	Equipment Failure	Source Type:	
Site Name:	OLRT West Portal - Albert St<UNOFFICIAL>		
Site County/District:			
Site Geo Ref Meth:			
Incident Summary:	Ottawa Light Rail Transit Constructors: 2 L Hydraulic to grd		
Contaminant Qty:	2 L		

Appendix: Database Descriptions

Environmental Risk Information Services (ERIS) can search the following databases. The extent of historical information varies with each database and current information is determined by what is publicly available to ERIS at the time of update. **Note:** Databases denoted with " * " indicates that the database will no longer be updated. See the individual database description for more information.

Abandoned Aggregate Inventory:

Provincial

[AAGR](#)

The MAAP Program maintains a database of abandoned pits and quarries. Please note that the database is only referenced by lot and concession and city/town location. The database provides information regarding the location, type, size, land use, status and general comments.*

Government Publication Date: Sept 2002*

Aggregate Inventory:

Provincial

[AGR](#)

The Ontario Ministry of Natural Resources maintains a database of all active pits and quarries. The database provides information regarding the registered owner/operator, location name, operation type, approval type, and maximum annual tonnage.

Government Publication Date: Up to Sep 2019

Abandoned Mine Information System:

Provincial

[AMIS](#)

The Abandoned Mines Information System contains data on known abandoned and inactive mines located on both Crown and privately held lands. The information was provided by the Ministry of Northern Development and Mines (MNDM), with the following disclaimer: "the database provided has been compiled from various sources, and the Ministry of Northern Development and Mines makes no representation and takes no responsibility that such information is accurate, current or complete". Reported information includes official mine name, status, background information, mine start/end date, primary commodity, mine features, hazards and remediation.

Government Publication Date: 1800-Oct 2018

Anderson's Waste Disposal Sites:

Private

[ANDR](#)

The information provided in this database was collected by examining various historical documents which aimed to characterize the likely position of former waste disposal sites from 1860 to present. The research initiative behind the creation of this database was to identify those sites that are missing from the Ontario MOE Waste Disposal Site Inventory, as well as to provide revisions and corrections to the positions and descriptions of sites currently listed in the MOE inventory. In addition to historic waste disposal facilities, the database also identifies certain auto wreckers and scrap yards that have been extrapolated from documentary sources. Please note that the data is not warranted to be complete, exhaustive or authoritative. The information was collected for research purposes only.

Government Publication Date: 1860s-Present

Aboveground Storage Tanks:

Provincial

[AST](#)

Historical listing of aboveground storage tanks made available by the Department of Natural Resources and Forestry. Includes tanks used to hold water or petroleum. This dataset has been retired as of September 25, 2014 and will no longer be updated.

Government Publication Date: May 31, 2014

Automobile Wrecking & Supplies:

Private

[AUWR](#)

This database provides an inventory of known locations that are involved in the scrap metal, automobile wrecking/recycling, and automobile parts & supplies industry. Information is provided on the company name, location and business type.

Government Publication Date: 1999-Jul 31, 2019

Borehole:

Provincial

[BORE](#)

A borehole is the generalized term for any narrow shaft drilled in the ground, either vertically or horizontally. The information here includes geotechnical investigations or environmental site assessments, mineral exploration, or as a pilot hole for installing piers or underground utilities. Information is from many sources such as the Ministry of Transportation (MTO) boreholes from engineering reports and projects from the 1950 to 1990's in Southern Ontario. Boreholes from the Ontario Geological Survey (OGS) including The Urban Geology Analysis Information System (UGAIS) and the York Peel Durham Toronto (YPDT) database of the Conservation Authority Moraine Coalition. This database will include fields such as location, stratigraphy, depth, elevation, year drilled, etc. For all water well data or oil and gas well data for Ontario please refer to WWIS and OOGW.

Government Publication Date: 1875-Jul 2018

Certificates of Approval:

Provincial CA

This database contains the following types of approvals: Air & Noise, Industrial Sewage, Municipal & Private Sewage, Waste Management Systems and Renewable Energy Approvals. The MOE in Ontario states that any facility that releases emissions to the atmosphere, discharges contaminants to ground or surface water, provides potable water supplies, or stores, transports or disposes of waste, must have a Certificate of Approval before it can operate lawfully. Fields include approval number, business name, address, approval date, approval type and status. This database will no longer be updated, as CofA's have been replaced by either Environmental Activity and Sector Registry (EASR) or Environmental Compliance Approval (ECA). Please refer to those individual databases for any information after Oct.31, 2011.

Government Publication Date: 1985-Oct 30, 2011*

Dry Cleaning Facilities:

Federal CDRY

List of dry cleaning facilities made available by Environment and Climate Change Canada. Environment and Climate Change Canada's Tetrachloroethylene (Use in Dry Cleaning and Reporting Requirements) Regulations (SOR/2003-79) are intended to reduce releases of tetrachloroethylene to the environment from dry cleaning facilities.

Government Publication Date: Jan 2004-Dec 2017

Commercial Fuel Oil Tanks:

Provincial CFOT

Locations of commercial underground fuel oil tanks. This is not a comprehensive or complete inventory of commercial fuel tanks in the province; this listing is a copy of records of registered commercial underground fuel oil tanks obtained under Access to Public Information.

Note that the following types of tanks do not require registration: waste oil tanks in apartments, office buildings, residences, etc.; aboveground gas or diesel tanks. Records are not verified for accuracy or completeness.

Government Publication Date: Feb 28, 2017

Chemical Register:

Private CHEM

This database includes information from both a one time study conducted in 1992 and private source and is a listing of facilities that manufacture or distribute chemicals. The production of these chemical substances may involve one or more chemical reactions and/or chemical separation processes (i.e. fractionation, solvent extraction, crystallization, etc.).

Government Publication Date: 1999-Jul 31, 2019

Compressed Natural Gas Stations:

Private CNG

Canada has a network of public access compressed natural gas (CNG) refuelling stations. These stations dispense natural gas in compressed form at 3,000 pounds per square inch (psi), the pressure which is allowed within the current Canadian codes and standards. The majority of natural gas refuelling is located at existing retail gasoline that have a separate refuelling island for natural gas. This list of stations is made available by the Canadian Natural Gas Vehicle Alliance.

Government Publication Date: Dec 2012 - Aug 2019

Inventory of Coal Gasification Plants and Coal Tar Sites:

Provincial COAL

This inventory includes both the "Inventory of Coal Gasification Plant Waste Sites in Ontario-April 1987" and the Inventory of Industrial Sites Producing or Using Coal Tar and Related Tars in Ontario-November 1988) collected by the MOE. It identifies industrial sites that produced and continue to produce or use coal tar and other related tars. Detailed information is available and includes: facility type, size, land use, information on adjoining properties, soil condition, site operators/occupants, site description, potential environmental impacts and historic maps available. This was a one-time inventory.*

Government Publication Date: Apr 1987 and Nov 1988*

Compliance and Convictions:

Provincial CONV

This database summarizes the fines and convictions handed down by the Ontario courts beginning in 1989. Companies and individuals named here have been found guilty of environmental offenses in Ontario courts of law.

Government Publication Date: 1989-Sep 2019

Certificates of Property Use:

Provincial CPU

This is a subset taken from Ontario's Environmental Registry (EBR) database. It will include all CPU's on the registry such as (EPA s. 168.6) - Certificate of Property Use.

Government Publication Date: 1994-Oct 31, 2019

Drill Hole Database:

Provincial DRL

The Ontario Drill Hole Database contains information on more than 113,000 percussion, overburden, sonic and diamond drill holes from assessment files on record with the department of Mines and Minerals. Please note that limited data is available for southern Ontario, as it was the last area to be completed. The database was created when surveys submitted to the Ministry were converted in the Assessment File Research Image Database (AFRI) project. However, the degree of accuracy (coordinates) as to the exact location of drill holes is dependent upon the source document submitted to the MNDM. Levels of accuracy used to locate holes are: centering on the mining claim; a sketch of the mining claim; a 1:50,000 map; a detailed company map; or from submitted a "Report of Work".

Government Publication Date: 1886 - Sep 2019

Environmental Activity and Sector Registry:

Provincial [EASR](#)

On October 31, 2011, a smarter, faster environmental approvals system came into effect in Ontario. The EASR allows businesses to register certain activities with the ministry, rather than apply for an approval. The registry is available for common systems and processes, to which preset rules of operation can be applied. The EASR is currently available for: heating systems, standby power systems and automotive refinishing. Businesses whose activities aren't subject to the EASR may apply for an ECA (Environmental Compliance Approval), Please see our ECA database.

Government Publication Date: Oct 2011-Oct 31, 2019

Environmental Registry:

Provincial [EBR](#)

The Environmental Registry lists proposals, decisions and exceptions regarding policies, Acts, instruments, or regulations that could significantly affect the environment. Through the Registry, thirteen provincial ministries notify the public of upcoming proposals and invite their comments. For example, if a local business is requesting a permit, license, or certificate of approval to release substances into the air or water; these are notified on the registry. Data includes: Approval for discharge into the natural environment other than water (i.e. Air) - EPA s. 9, Approval for sewage works - OWRA s. 53(1), and EPA s. 27 - Approval for a waste disposal site. For information regarding Permit to Take Water (PTTW), Certificate of Property Use (CPU) and (ORD) Orders please refer to those individual databases.

Government Publication Date: 1994-Oct 31, 2019

Environmental Compliance Approval:

Provincial [ECA](#)

On October 31, 2011, a smarter, faster environmental approvals system came into effect in Ontario. In the past, a business had to apply for multiple approvals (known as certificates of approval) for individual processes and pieces of equipment. Today, a business either registers itself, or applies for a single approval, depending on the types of activities it conducts. Businesses whose activities aren't subject to the EASR may apply for an ECA. A single ECA addresses all of a business's emissions, discharges and wastes. Separate approvals for air, noise and waste are no longer required. This database will also include Renewable Energy Approvals. For certificates of approval prior to Nov 1st, 2011, please refer to the CA database. For all Waste Disposal Sites please refer to the WDS database.

Government Publication Date: Oct 2011-Oct 31, 2019

Environmental Effects Monitoring:

Federal [EEM](#)

The Environmental Effects Monitoring program assesses the effects of effluent from industrial or other sources on fish, fish habitat and human usage of fisheries resources. Since 1992, pulp and paper mills have been required to conduct EEM studies under the Pulp and Paper Effluent Regulations. This database provides information on the mill name, geographical location and sub-lethal toxicity data.

Government Publication Date: 1992-2007*

ERIS Historical Searches:

Private [EHS](#)

ERIS has compiled a database of all environmental risk reports completed since March 1999. Available fields for this database include: site location, date of report, type of report, and search radius. As per all other databases, the ERIS database can be referenced on both the map and "Statistical Profile" page.

Government Publication Date: 1999-Oct 31, 2019

Environmental Issues Inventory System:

Federal [EIS](#)

The Environmental Issues Inventory System was developed through the implementation of the Environmental Issues and Remediation Plan. This plan was established to determine the location and severity of contaminated sites on inhabited First Nation reserves, and where necessary, to remediate those that posed a risk to health and safety; and to prevent future environmental problems. The EIS provides information on the reserve under investigation, inventory number, name of site, environmental issue, site action (Remediation, Site Assessment), and date investigation completed.

Government Publication Date: 1992-2001*

Emergency Management Historical Event:

Provincial [EMHE](#)

List of locations of historical occurrences of emergency events, including those assigned to the Ministry of Natural Resources by Order-In-Council (OIC) under the Emergency Management and Civil Protection Act, as well as events where MNR provided requested emergency response assistance. Many of these events will have involved community evacuations, significant structural loss, and/or involvement of MNR emergency response staff. These events fall into one of ten (10) type categories: Dam Failure; Drought / Low Water; Erosion; Flood; Forest Fire; Soil and Bedrock Instability; Petroleum Resource Center Event, EMO Requested Assistance, Continuity of Operations Event, Other Requested Assistance. EMHE record details are reproduced by ERIS under License with the Ontario Ministry of Natural Resources © Queen's Printer for Ontario, 2017.

Government Publication Date: Dec 31, 2016

Environmental Penalty Annual Report:

Provincial [EPAR](#)

This database contains data from Ontario's annual environmental penalty report published by the Ministry of the Environment and Climate Change. These reports provide information on environmental penalties for land or water violations issued to companies in one of the nine industrial sectors covered by the Municipal Industrial Strategy for Abatement (MISA) regulations.

Government Publication Date: Jan 1, 2011 - Dec 31, 2018

List of Expired Fuels Safety Facilities:

Provincial EXP

List of facilities and tanks for which there was once a fuel registration. This is not a comprehensive or complete inventory of expired tanks/tank facilities in the province; this listing is a copy of previously registered tanks and facilities obtained under Access to Public Information. Includes private fuel outlets, bulk plants, fuel oil tanks, gasoline stations, marinas, propane filling stations, liquid fuel tanks, piping systems, etc; includes tanks which have been removed from the ground.

Notes: registration was not required for private fuel underground/aboveground storage tanks prior to January 1990, nor for furnace oil tanks prior to May 1, 2002; registration is not required for waste oil tanks in apartments, office buildings, residences, etc., or aboveground gas or diesel tanks. Records are not verified for accuracy or completeness.

Government Publication Date: Feb 28, 2017

Federal Convictions:

Federal FCON

Environment Canada maintains a database referred to as the "Environmental Registry" that details prosecutions under the Canadian Environmental Protection Act (CEPA) and the Fisheries Act (FA). Information is provided on the company name, location, charge date, offence and penalty.

Government Publication Date: 1988-Jun 2007*

Contaminated Sites on Federal Land:

Federal FCS

The Federal Contaminated Sites Inventory includes information on known federal contaminated sites under the custodianship of departments, agencies and consolidated Crown corporations as well as those that are being or have been investigated to determine whether they have contamination arising from past use that could pose a risk to human health or the environment. The inventory also includes non-federal contaminated sites for which the Government of Canada has accepted some or all financial responsibility. It does not include sites where contamination has been caused by, and which are under the control of, enterprise Crown corporations, private individuals, firms or other levels of government.

Government Publication Date: Jun 2000-Aug 2019

Federal Identification Registry for Storage Tank Systems (FIRSTS):

Federal FED TANKS

A list of federally regulated Storage tanks from the Federal Identification Registry for Storage Tank Systems (FIRSTS). FIRSTS is Environment and Climate Change Canada's database of storage tank systems subject to the Storage Tank for Petroleum Products and Allied Petroleum Products Regulations. The main objective of the Regulations is to prevent soil and groundwater contamination from storage tank systems located on federal and aboriginal lands. Storage tank systems that do not have a valid identification number displayed in a readily visible location on or near the storage tank system may be refused product delivery.

Government Publication Date: May 31, 2018

Fisheries & Oceans Fuel Tanks:

Federal FOFT

Fisheries & Oceans Canada maintains an inventory of aboveground & underground fuel storage tanks located on Fisheries & Oceans property or controlled by DFO. Our inventory provides information on the site name, location, tank owner, tank operator, facility type, storage tank location, tank contents & capacity, and date of tank installation.

Government Publication Date: 1964-Sep 2018

Fuel Storage Tank:

Provincial FST

List of registered private and retail fuel storage tanks. This is not a comprehensive or complete inventory of private and retail fuel storage tanks in the province; this listing is a copy of registered private and retail fuel storage tanks, obtained under Access to Public Information.

Notes: registration was not required for private fuel underground/aboveground storage tanks prior to January 1990, nor for furnace oil tanks prior to May 1, 2002; registration is not required for waste oil tanks in apartments, office buildings, residences, etc., or aboveground gas or diesel tanks. Records are not verified for accuracy or completeness.

Government Publication Date: Feb 28, 2017

Fuel Storage Tank - Historic:

Provincial FSTH

The Fuels Safety Branch of the Ontario Ministry of Consumer and Commercial Relations maintained a database of all registered private fuel storage tanks. Public records of private fuel storage tanks are only available since the registration became effective in September 1989. This information is now collected by the Technical Standards and Safety Authority.

Government Publication Date: Pre-Jan 2010*

Ontario Regulation 347 Waste Generators Summary:

Provincial GEN

Regulation 347 of the Ontario EPA defines a waste generation site as any site, equipment and/or operation involved in the production, collection, handling and/or storage of regulated wastes. A generator of regulated waste is required to register the waste generation site and each waste produced, collected, handled, or stored at the site. This database contains the registration number, company name and address of registered generators including the types of hazardous wastes generated. It includes data on waste generating facilities such as: drycleaners, waste treatment and disposal facilities, machine shops, electric power distribution etc. This information is a summary of all years from 1986 including the most currently available data. Some records may contain, within the company name, the phrase "See & Use..." followed by a series of letters and numbers. This occurs when one company is amalgamated with or taken over by another registered company. The number listed as "See & Use", refers to the new ownership and the other identification number refers to the original ownership. This phrase serves as a link between the 2 companies until operations have been fully transferred.

Government Publication Date: 1986-Jul 31, 2019

Greenhouse Gas Emissions from Large Facilities:

Federal

GHG

List of greenhouse gas emissions from large facilities made available by Environment Canada. Greenhouse gas emissions in kilotonnes of carbon dioxide equivalents (kt CO2 eq).

Government Publication Date: 2013-Dec 2017

TSSA Historic Incidents:

Provincial

HINC

List of historic incidences of spills and leaks of diesel, fuel oil, gasoline, natural gas, propane, and hydrogen recorded by the TSSA in their previous incident tracking system. The TSSA's Fuels Safety Program administers the Technical Standards & Safety Act 2000, providing fuel-related safety services associated with the safe transportation, storage, handling and use of fuels such as gasoline, diesel, propane, natural gas and hydrogen. Under this Act, the TSSA regulates fuel suppliers, storage facilities, transport trucks, pipelines, contractors and equipment or appliances that use fuels. Records are not verified for accuracy or completeness. This is not a comprehensive or complete inventory of historical fuel spills and leaks in the province. This listing is a copy of the data captured at one moment in time and is hence limited by the record date provided here.

Government Publication Date: 2006-June 2009*

Indian & Northern Affairs Fuel Tanks:

Federal

IAFT

The Department of Indian & Northern Affairs Canada (INAC) maintains an inventory of aboveground & underground fuel storage tanks located on both federal and crown land. Our inventory provides information on the reserve name, location, facility type, site/facility name, tank type, material & ID number, tank contents & capacity, and date of tank installation.

Government Publication Date: 1950-Aug 2003*

Fuel Oil Spills and Leaks:

Provincial

INC

Listing of spills and leaks of diesel, fuel oil, gasoline, natural gas, propane, and hydrogen reported to the Spills Action Centre (SAC). This is not a comprehensive or complete inventory of fuel-related leaks, spills, and incidents in the province; this listing is a copy of incidents reported to the SAC, obtained under Access to Public Information. Includes incidents from fuel-related hazards such as spills, fires, and explosions. Records are not verified for accuracy or completeness.

Government Publication Date: Feb 28, 2017

Landfill Inventory Management Ontario:

Provincial

LIMO

The Landfill Inventory Management Ontario (LIMO) database is updated every year, as the ministry compiles new and updated information. The inventory will include small and large landfills. Additionally, each year the ministry will request operators of the larger landfills complete a landfill data collection form that will be used to update LIMO and will include the following information from the previous operating year. This will include additional information such as estimated amount of total waste received, landfill capacity, estimated total remaining landfill capacity, fill rates, engineering designs, reporting and monitoring details, size of location, service area, approved waste types, leachate of site treatment, contaminant attenuation zone and more. The small landfills will include information such as site owner, site location and certificate of approval # and status.

Government Publication Date: Feb 28, 2019

Canadian Mine Locations:

Private

MINE

This information is collected from the Canadian & American Mines Handbook. The Mines database is a national database that provides over 290 listings on mines (listed as public companies) dealing primarily with precious metals and hard rocks. Listed are mines that are currently in operation, closed, suspended, or are still being developed (advanced projects). Their locations are provided as geographic coordinates (x, y and/or longitude, latitude). As of 2002, data pertaining to Canadian smelters and refineries has been appended to this database.

Government Publication Date: 1998-2009*

Mineral Occurrences:

Provincial

MNR

In the early 70's, the Ministry of Northern Development and Mines created an inventory of approximately 19,000 mineral occurrences in Ontario, in regard to metallic and industrial minerals, as well as some information on building stones and aggregate deposits. Please note that the "Horizontal Positional Accuracy" is approximately +/- 200 m. Many reference elements for each record were derived from field sketches using pace or chain/tape measurements against claim posts or topographic features in the area. The primary limiting factor for the level of positional accuracy is the scale of the source material. The testing of horizontal accuracy of the source materials was accomplished by comparing the plan metric (X and Y) coordinates of that point with the coordinates of the same point as defined from a source of higher accuracy.

Government Publication Date: 1846-Jan 2019

National Analysis of Trends in Emergencies System (NATES):

Federal

NATE

In 1974 Environment Canada established the National Analysis of Trends in Emergencies System (NATES) database, for the voluntary reporting of significant spill incidents. The data was to be used to assist in directing the work of the emergencies program. NATES ran from 1974 to 1994. Extensive information is available within this database including company names, place where the spill occurred, date of spill, cause, reason and source of spill, damage incurred, and amount, concentration, and volume of materials released.

Government Publication Date: 1974-1994*

Non-Compliance Reports:

Provincial

NCPL

The Ministry of the Environment provides information about non-compliant discharges of contaminants to air and water that exceed legal allowable limits, from regulated industrial and municipal facilities. A reported non-compliance failure may be in regard to a Control Order, Certificate of Approval, Sectoral Regulation or specific regulation/act.

Government Publication Date: Dec 31, 2017

National Defense & Canadian Forces Fuel Tanks:

Federal

NDFT

The Department of National Defense and the Canadian Forces maintains an inventory of all aboveground & underground fuel storage tanks located on DND lands. Our inventory provides information on the base name, location, tank type & capacity, tank contents, tank class, date of tank installation, date tank last used, and status of tank as of May 2001. This database will no longer be updated due to the new National Security protocols which have prohibited any release of this database.

Government Publication Date: Up to May 2001*

National Defense & Canadian Forces Spills:

Federal

NDSP

The Department of National Defense and the Canadian Forces maintains an inventory of spills to land and water. All spill sites have been classified under the "Transportation of Dangerous Goods Act - 1992". Our inventory provides information on the facility name, location, spill ID #, spill date, type of spill, as well as the quantity of substance spilled & recovered.

Government Publication Date: Mar 1999-Apr 2018

National Defence & Canadian Forces Waste Disposal Sites:

Federal

NDWD

The Department of National Defence and the Canadian Forces maintains an inventory of waste disposal sites located on DND lands. Where available, our inventory provides information on the base name, location, type of waste received, area of site, depth of site, year site opened/closed and status.

Government Publication Date: 2001-Apr 2007*

National Energy Board Pipeline Incidents:

Federal

NEBI

Locations of pipeline incidents from 2008 to present, made available by the Canada Energy Regulator (CER) - previously the National Energy Board (NEB). Includes incidents reported under the Onshore Pipeline Regulations and the Processing Plant Regulations related to pipelines under federal jurisdiction, does not include incident data related to pipelines under provincial or territorial jurisdiction.

Government Publication Date: 2008-Jun 30, 2019

National Energy Board Wells:

Federal

NEBP

The NEBW database contains information on onshore & offshore oil and gas wells that are outside provincial jurisdiction(s) and are thereby regulated by the National Energy Board. Data is provided regarding the operator, well name, well ID No./UWI, status, classification, well depth, spud and release date.

Government Publication Date: 1920-Feb 2003*

National Environmental Emergencies System (NEES):

Federal

NEES

In 2000, the Emergencies program implemented NEES, a reporting system for spills of hazardous substances. For the most part, this system only captured data from the Atlantic Provinces, some from Quebec and Ontario and a portion from British Columbia. Data for Alberta, Saskatchewan, Manitoba and the Territories was not captured. However, NEES is also a repository for previous Environment Canada spill datasets. NEES is composed of the historic datasets ' or Trends ' which dates from approximately 1974 to present. NEES Trends is a compilation of historic databases, which were merged and includes data from NATES (National Analysis of Trends in Emergencies System), ARTS (Atlantic Regional Trends System), and NEES. In 2001, the Emergencies Program determined that variations in reporting regimes and requirements between federal and provincial agencies made national spill reporting and trend analysis difficult to achieve. As a consequence, the department has focused efforts on capturing data on spills of substances which fall under its legislative authority only (CEPA and FA). As such, the NEES database will be decommissioned in December 2004.

Government Publication Date: 1974-2003*

National PCB Inventory:

Federal

NPCB

Environment Canada's National PCB inventory includes information on in-use PCB containing equipment in Canada including federal, provincial and private facilities. Federal out-of-service PCB containing equipment and PCB waste owned by the federal government or by federally regulated industries such as airlines, railway companies, broadcasting companies, telephone and telecommunications companies, pipeline companies, etc. are also listed. Although it is not Environment Canada's mandate to collect data on non-federal PCB waste, the National PCB inventory includes some information on provincial and private PCB waste and storage sites. Some addresses provided may be Head Office addresses and are not necessarily the location of where the waste is being used or stored.

Government Publication Date: 1988-2008*

National Pollutant Release Inventory:

Federal

NPRI

Environment Canada has defined the National Pollutant Release Inventory ("NPRI") as a federal government initiative designed to collect comprehensive national data regarding releases to air, water, or land, and waste transfers for recycling for more than 300 listed substances.

Government Publication Date: 1993-May 2017

Oil and Gas Wells:

Private

[OGWE](#)

The Nickle's Energy Group (publisher of the Daily Oil Bulletin) collects information on drilling activity including operator and well statistics. The well information database includes name, location, class, status and depth. The main Nickle's database is updated on a daily basis, however, this database is updated on a monthly basis. More information is available at www.nickles.com.

Government Publication Date: 1988-Aug 31, 2019

Ontario Oil and Gas Wells:

Provincial

[OOGW](#)

In 1998, the MNR handed over to the Ontario Oil, Gas and Salt Resources Corporation, the responsibility of maintaining a database of oil and gas wells drilled in Ontario. The OGSR Library has over 20,000+ wells in their database. Information available for all wells in the ERIS database include well owner/operator, location, permit issue date, and well cap date, license No., status, depth and the primary target (rock unit) of the well being drilled. All geology/stratigraphy table information, plus all water table information is also provide for each well record.

Government Publication Date: 1800-Jun 2019

Inventory of PCB Storage Sites:

Provincial

[OPCB](#)

The Ontario Ministry of Environment, Waste Management Branch, maintains an inventory of PCB storage sites within the province. Ontario Regulation 11/82 (Waste Management - PCB) and Regulation 347 (Generator Waste Management) under the Ontario EPA requires the registration of inactive PCB storage equipment and/or disposal sites of PCB waste with the Ontario Ministry of Environment. This database contains information on: 1) waste quantities; 2) major and minor sites storing liquid or solid waste; and 3) a waste storage inventory.

Government Publication Date: 1987-Oct 2004; 2012-Dec 2013

Orders:

Provincial

[ORD](#)

This is a subset taken from Ontario's Environmental Registry (EBR) database. It will include all Orders on the registry such as (EPA s. 17) - Order for remedial work, (EPA s. 18) - Order for preventative measures, (EPA s. 43) - Order for removal of waste and restoration of site, (EPA s. 44) - Order for conformity with Act for waste disposal sites, (EPA s. 136) - Order for performance of environmental measures.

Government Publication Date: 1994-Oct 31, 2019

Canadian Pulp and Paper:

Private

[PAP](#)

This information is part of the Pulp and Paper Canada Directory. The Directory provides a comprehensive listing of the locations of pulp and paper mills and the products that they produce.

Government Publication Date: 1999, 2002, 2004, 2005, 2009-2014

Parks Canada Fuel Storage Tanks:

Federal

[PCFT](#)

Canadian Heritage maintains an inventory of known fuel storage tanks operated by Parks Canada, in both National Parks and at National Historic Sites. The database details information on site name, location, tank install/removal date, capacity, fuel type, facility type, tank design and owner/operator.

Government Publication Date: 1920-Jan 2005*

Pesticide Register:

Provincial

[PES](#)

The Ontario Ministry of the Environment and Climate Change maintains a database of licensed operators and vendors of registered pesticides.

Government Publication Date: 1988-Oct 2019

Pipeline Incidents:

Provincial

[PINC](#)

List of pipeline incidents (strikes, leaks, spills). This is not a comprehensive or complete inventory of pipeline incidents in the province; this listing in an historical copy of records previously obtained under Access to Public Information. Records are not verified for accuracy or completeness.

Government Publication Date: Feb 28, 2017

Private and Retail Fuel Storage Tanks:

Provincial

[PRT](#)

The Fuels Safety Branch of the Ontario Ministry of Consumer and Commercial Relations maintained a database of all registered private fuel storage tanks and licensed retail fuel outlets. This database includes an inventory of locations that have gasoline, oil, waste oil, natural gas and/or propane storage tanks on their property. The MCCR no longer collects this information. This information is now collected by the Technical Standards and Safety Authority (TSSA).

Government Publication Date: 1989-1996*

Permit to Take Water:

Provincial

[PTTW](#)

This is a subset taken from Ontario's Environmental Registry (EBR) database. It will include all PTTW's on the registry such as OWRA s. 34 - Permit to take water.

Government Publication Date: 1994-Oct 31, 2019

Ontario Regulation 347 Waste Receivers Summary:

Provincial REC

Part V of the Ontario Environmental Protection Act ("EPA") regulates the disposal of regulated waste through an operating waste management system or a waste disposal site operated or used pursuant to the terms and conditions of a Certificate of Approval or a Provisional Certificate of Approval. Regulation 347 of the Ontario EPA defines a waste receiving site as any site or facility to which waste is transferred by a waste carrier. A receiver of regulated waste is required to register the waste receiving facility. This database represents registered receivers of regulated wastes, identified by registration number, company name and address, and includes receivers of waste such as: landfills, incinerators, transfer stations, PCB storage sites, sludge farms and water pollution control plants. This information is a summary of all years from 1986 including the most currently available data.

Government Publication Date: 1986-2016

Record of Site Condition:

Provincial RSC

The Record of Site Condition (RSC) is part of the Ministry of the Environment's Brownfields Environmental Site Registry. Protection from environmental clean-up orders for property owners is contingent upon documentation known as a record of site condition (RSC) being filed in the Environmental Site Registry. In order to file an RSC, the property must have been properly assessed and shown to meet the soil, sediment and groundwater standards appropriate for the use (such as residential) proposed to take place on the property. The Record of Site Condition Regulation (O. Reg. 153/04) details requirements related to site assessment and clean up.

RSCs filed after July 1, 2011 will also be included as part of the new (O.Reg. 511/09).

Government Publication Date: 1997-Sept 2001, Oct 2004-Sep 2019

Retail Fuel Storage Tanks:

Private RST

This database includes an inventory of retail fuel outlet locations (including marinas) that have on their property gasoline, oil, waste oil, natural gas and / or propane storage tanks.

Government Publication Date: 1999-Jul 31, 2019

Scott's Manufacturing Directory:

Private SCT

Scott's Directories is a data bank containing information on over 200,000 manufacturers across Canada. Even though Scott's listings are voluntary, it is the most comprehensive database of Canadian manufacturers available. Information concerning a company's address, plant size, and main products are included in this database.

Government Publication Date: 1992-Mar 2011*

Ontario Spills:

Provincial SPL

This database identifies information such as location (approximate), type and quantity of contaminant, date of spill, environmental impact, cause, nature of impact, etc. Information from 1988-2002 was part of the ORIS (Occurrence Reporting Information System). The SAC (Spills Action Centre) handles all spills reported in Ontario. Regulations for spills in Ontario are part of the MOE's Environmental Protection Act, Part X.

Government Publication Date: 1988-Jun 2019

Wastewater Discharger Registration Database:

Provincial SRDS

Information under this heading is combination of the following 2 programs. The Municipal/Industrial Strategy for Abatement (MISA) division of the Ontario Ministry of Environment maintained a database of all direct dischargers of toxic pollutants within nine sectors including: Electric Power Generation; Mining; Petroleum Refining; Organic Chemicals; Inorganic Chemicals; Pulp & Paper; Metal Casting; Iron & Steel; and Quarries. All sampling information is now collected and stored within the Sample Result Data Store (SRDS).

Government Publication Date: 1990-Dec 31, 2017

Anderson's Storage Tanks:

Private TANK

The information provided in this database was collected by examining various historical documents, which identified the location of former storage tanks, containing substances such as fuel, water, gas, oil, and other various types of miscellaneous products. Information is available in regard to business operating at tank site, tank location, permit year, permit & installation type, no. of tanks installed & configuration and tank capacity. Data contained within this database pertains only to the city of Toronto and is not warranted to be complete, exhaustive or authoritative. The information was collected for research purposes only.

Government Publication Date: 1915-1953*

Transport Canada Fuel Storage Tanks:

Federal TCFT

List of fuel storage tanks currently or previously owned or operated by Transport Canada. This inventory also includes tanks on The Pickering Lands, which refers to 7,530 hectares (18,600 acres) of land in Pickering, Markham, and Uxbridge owned by the Government of Canada since 1972; properties on this land has been leased by the government since 1975, and falls under the Site Management Policy of Transport Canada, but is administered by Public Works and Government Services Canada. This inventory provides information on the site name, location, tank age, capacity and fuel type.

Government Publication Date: 1970-Aug 2018

Variances for Abandonment of Underground Storage Tanks:

Provincial

[VAR](#)

Listing of variances granted for storage tank abandonment. This is not a comprehensive or complete inventory of tank abandonment variances in the province; this listing is a copy of tank abandonment variance records previously obtained under Access to Public Information. In Ontario, registered underground storage tanks must be removed within two years of disuse; if removal of a tank is not feasible, an application may be sought for a variance from this code requirement.

Records are not verified for accuracy or completeness.

Government Publication Date: Feb 28, 2017

Waste Disposal Sites - MOE CA Inventory:

Provincial

[WDS](#)

The Ontario Ministry of Environment, Waste Management Branch, maintains an inventory of known open (active or inactive) and closed disposal sites in the Province of Ontario. Active sites maintain a Certificate of Approval, are approved to receive and are receiving waste. Inactive sites maintain Certificate(s) of Approval but are not receiving waste. Closed sites are not receiving waste. The data contained within this database was compiled from the MOE's Certificate of Approval database. Locations of these sites may be cross-referenced to the Anderson database described under ERIS's Private Source Database section, by the CA number. All new Environmental Compliance Approvals handed out after Oct 31, 2011 for Waste Disposal Sites will still be found in this database.

Government Publication Date: Oct 2011-Oct 31, 2019

Waste Disposal Sites - MOE 1991 Historical Approval Inventory:

Provincial

[WDSH](#)

In June 1991, the Ontario Ministry of Environment, Waste Management Branch, published the "June 1991 Waste Disposal Site Inventory", of all known active and closed waste disposal sites as of October 30st, 1990. For each "active" site as of October 31st 1990, information is provided on site location, site/CA number, waste type, site status and site classification. For each "closed" site as of October 31st 1990, information is provided on site location, site/CA number, closure date and site classification. Locations of these sites may be cross-referenced to the Anderson database described under ERIS's Private Source Database section, by the CA number.

Government Publication Date: Up to Oct 1990*

Water Well Information System:

Provincial

[WWIS](#)

This database describes locations and characteristics of water wells found within Ontario in accordance with Regulation 903. It includes such information as coordinates, construction date, well depth, primary and secondary use, pump rate, static water level, well status, etc. Also included are detailed stratigraphy information, approximate depth to bedrock and the approximate depth to the water table.

Government Publication Date: Feb 28, 2019

Definitions

Database Descriptions: This section provides a detailed explanation for each database including: source, information available, time coverage, and acronyms used. They are listed in alphabetic order.

Detail Report: This is the section of the report which provides the most detail for each individual record. Records are summarized by location, starting with the project property followed by records in closest proximity.

Distance: The distance value is the distance between plotted points, not necessarily the distance between the sites' boundaries. All values are an approximation.

Direction: The direction value is the compass direction of the site in respect to the project property and/or center point of the report.

Elevation: The elevation value is taken from the location at which the records for the site address have been plotted. All values are an approximation. Source: Google Elevation API.

Executive Summary: This portion of the report is divided into 3 sections:

'Report Summary'- Displays a chart indicating how many records fall on the project property and, within the report search radii.

'Site Report Summary'-Project Property'- This section lists all the records which fall on the project property. For more details, see the 'Detail Report' section.

'Site Report Summary-Surrounding Properties'- This section summarizes all records on adjacent properties, listing them in order of proximity from the project property. For more details, see the 'Detail Report' section.

Map Key: The map key number is assigned according to closest proximity from the project property. Map Key numbers always start at #1. The project property will always have a map key of '1' if records are available. If there is a number in brackets beside the main number, this will indicate the number of records on that specific property. If there is no number in brackets, there is only one record for that property.

The symbol and colour used indicates 'elevation': the red inverted triangle will dictate 'ERIS Sites with Lower Elevation', the yellow triangle will dictate 'ERIS Sites with Higher Elevation' and the orange square will dictate 'ERIS Sites with Same Elevation.'

Unplottables: These are records that could not be mapped due to various reasons, including limited geographic information. These records may or may not be in your study area, and are included as reference.

APPENDIX 3

QUALIFICATIONS OF ASSESSORS

Joshua Dempsey, BSc Junior Environmental Technician

Joshua joined Paterson Group in 2019 as part of the Environmental Group. Joshua received his Bachelor of Science in Environmental Science from the University of Ottawa in 2018, as well as his Graduate Certificate in Environmental Management and Assessment from Algonquin College in 2019. In his time with Paterson, Joshua has been involved in primarily residential and commercial projects across Ontario, where he completed environmental and geotechnical sampling programs, Phase I and II environmental site assessments (CSA and MECP standards), supervision of environmental remediations, and excess soil testing. His scope of work consists of environmental investigation and reporting, field inspections, soil and groundwater sampling, remediation supervision, and ensuring compliance to applicable regulatory standards.

EDUCATION

Bachelor of Science in
Environmental Science, 2018
University of Ottawa
Ottawa, Ontario

Environmental Management and
Assessment, Graduate Certificate,
2019
Algonquin College
Ottawa, Ontario

YEARS OF EXPERIENCE

With Paterson: 2

OFFICE LOCATION

154 Colonnade Road South,
Nepean, Ontario, K2E 7J5

SELECT LIST OF PROJECTS

- PCL - ESAP Project, Cliff Plant, Ottawa, ON – Excess Soil Quality Assessment.
- 1060 Cummings Avenue, Ottawa, ON, Large-Scale Remediation, Phase I and II ESA (Site Remediation Coordinator and Supervisor).
- Caivan Communities: The Ridge, Ottawa, ON, Environmental and Geotechnical Subsurface Investigations, Soil and Groundwater Sampling, Remediation Supervision.
- Taggart Residential Development, Gardiners Road, Kingston, ON, Phase II ESA Supervision, Groundwater Monitoring, Remediation Supervision.
- 36 Robinson Avenue, Ottawa, ON – Remediation Program, Phase I and II ESA (Site Remediation Coordinator & Supervisor).
- 245 Rideau Street, Ottawa, ON - Large-Scale Remediation, Phase I and II ESA (Site Remediation Coordinator & Supervisor).
- Excess Soil Sampling and Testing, Various Sites, Ottawa Area.
- Soil, Water, and Sediment Sampling, Various Sites.

PROFESSIONAL EXPERIENCE

2019 to present, **Junior Environmental Technician, Paterson Group, Ottawa, Ontario**

- Conduct Phase I and Phase II - Environmental Site Assessments (ESAs), Soil and Groundwater Remediation Programs and the preparation of Records of Site Condition
- Manage excavation contractors to ensure soil quality control; daily reporting to project manager
- Present analytical test results, interpretations, assessments, recommendation and/or conclusion in a final technical report
- Oversee geotechnical investigations for test pitting on numerous proposed utility installations, residential and commercial developments.
- Conduct laboratory testing program of soils and water for detail recommendations
- Problem solving to complete analysis required
- Adapt to unforeseen on-site challenges and provide first-hand insights to help collaborate toward a solution
- Oversee large-scale remediation projects and monitor material being excavated
- Monitor and sample multiple groundwater wells with a high degree of precision regarding the quality and parameters of the sample
- On-site settlement plate surveying of future residential developments

Mark S. D'Arcy, P.Eng., QP^{ESA} Senior Environmental/Geotechnical Engineer

After receiving his Bachelors of Applied Science from Queen's University in 1991 in Geological Engineering, Mark joined Paterson Group Inc. During the first 10 years of Mark's career, he was heavily involved in all aspects of field work, including drilling boreholes, excavating test pits, conducting phase I site inspections, environmental sampling and analysis and inspection of environmental remediations. During Mark's field experience, he gained invaluable field and office experience, which would prepare Mark to become the Environmental Division Manager. Mark's field experience ranges from Phase I Environmental Site Assessments (ESAs) to on-site soil and groundwater remediations, as well as, environmental/geotechnical borehole investigations. Mark's field experience has provided extensive knowledge of subsurface conditions, contractor relations and project management. These skills would provide Mark with the ability to understand a variety of situations, which has lead Paterson to an extremely successful Environmental Department. Mark became the Environmental Manager in 2006, which consisted of two engineers and two field technicians. Mark has been an integral part in growing the Environmental Division, which now consists of nine engineers and three field technicians. Mark is the Senior Project Manager for a wide variety of environmental projects within the Eastern Ontario area including Phase I ESAs, Phase II ESAs, remediations for filing Records of Site Condition in the Ontario Ministry of the Environment and Climate Change (MOECC) Environmental Site Registry, Brownfield Applications and Landfill Monitoring Programs. As the Senior Project Manager, Mark is responsible for directing project personnel, final report review and overall project success. Mark has proven leadership and ability to manage small to large scale projects within the allotted time and budget.

EDUCATION

B.A.Sc. 1991, Geological Engineering, Queen's University, Kingston, ON

LICENCE/ PROFESSIONAL AFFILIATIONS

Professional Engineers of Ontario

ESA Qualified Person with MECP

Ottawa Geotechnical Group

Consulting Engineers of Ontario

YEARS OF EXPERIENCE

With Paterson: 30

OFFICE LOCATION

154 Colonnade Road South,
Nepean, Ontario, K2E 7J5

SELECT LIST OF PROJECTS

- 222 Beechwood Avenue, Ottawa, Ontario (Senior Project Manager for Phase I ESA, Phase II ESA, Phase III ESA, Environmental Remediation)
- 409 MacKay Street, Ottawa, Ontario (Senior Project Manager for Phase I ESA, Phase II ESA, Phase III ESA, Environmental Remediation)
- Art's Court Redevelopment, Ottawa, Ontario (Senior Project Manager for Phase I ESA, Phase II ESA, Phase III ESA, Environmental Remediation)
- Visitor Welcome Centre, Phase II and Phase III, Parliament Hill, Ottawa, Ontario (Senior Project Manager for Environmental Remediation)
- Mattawa Landfill, Mattawa, Ontario (Senior Project Manager, Annual Water Quality Monitoring report)
- Multi-Phase Redevelopment of the Ottawa Train Yards, Ottawa, Ontario (Senior Project Manager)
- Rideau Centre Expansion, Ottawa, Ontario(Senior Project Manager for Phase I ESA, Phase II ESA, Phase III ESA, Environmental Remediation)
- 26 Stanley Avenue, Ottawa, Ontario, Phase I ESA, Phase II ESA (Senior Project Manager)
- Riverview Development – Kingston, Ontario, Phase I ESA, Phase II ESA, and filing of an RSC in the MOECC Environmental Site Registry (Senior Project Manager)
- Monitoring Landfills for River Valley, Kipling and Lavagine (Senior Project Manager)
- Energy Services Acquisition Program–Modernization Project–Ottawa; Environmental Services (Senior Project Manager)

PROFESSIONAL EXPERIENCE

May 2001 to present, **Manager of Environmental Division, Paterson Group Inc.,**
Ottawa, Ontario

- Manage all aspects of the environmental division (management of personnel, budgeting, invoicing, scheduling, business development, reporting, marketing, and fieldwork).
- Review day to day operations within the environmental division.
- Design, perform, and lead Phase I, II and Phase III ESAs, Remediation's, Brownfield Applications and Record of Site conditions, fieldwork surveys, excavation, monitoring, laboratory analysis, and interpretation.
- Write, present, and publish reports with methodology and laboratory analysis results, along with recommendations for environmental findings.
- Responsible for ensuring projects meet Ministry of Environment and Climate Change Standards and Guidelines.
- Building and fostering relationships with clients, stakeholders, and Ministry officials.
- Supervise and continuous training of staff in environmental methods (environmental sampling techniques, technical expertise and guidance).
- Applied due diligence in ensuring the health and safety of staff and the public in field locations.

1991 to 2001, **Geotechnical and Environmental Engineer, Paterson Group Inc.,** Ottawa, Ontario

- Provide on-site geotechnical and environmental expertise to various clients.
- Oversee geotechnical and environmental investigations for drilling and test pitting on numerous proposed utility installations, residential and commercial developments.
- Problem solving to help advance or maintain project schedules.
- Complete environmental reports with recommendations to meet environmental standards set by MOE and CCME standards.
- Conduct site inspections, bearing medium evaluations, bearing surface inspections, concrete testing and field density testing.
- Liaising with contractors, consultants and government officials.
- Provide cost estimates for geotechnical and environmental field programs and construction costs.
- Review RFI's, submittals, monthly progress reports and other various construction related work.