

# **Phase I Environmental Site Assessment**

150 and 160 Laurier Avenue West  
Ottawa, Ontario

Prepared for JADCO Corporation

Report: PE4822-1R  
August 31, 2022

## TABLE OF CONTENTS

EXECUTIVE SUMMARY.....	ii
1.0 INTRODUCTION.....	1
2.0 PHASE I PROPERTY INFORMATION.....	2
3.0 SCOPE OF INVESTIGATION .....	3
4.0 RECORDS REVIEW .....	4
4.1 General.....	4
4.2 Environmental Source Information .....	8
4.3 Physical Setting Sources .....	11
5.0 INTERVIEWS .....	14
6.0 SITE RECONNAISSANCE.....	14
6.1 General Requirements.....	14
6.2 Specific Observations at the Phase I Property .....	14
7.0 REVIEW AND EVALUATION OF INFORMATION .....	15
7.1 Land Use History .....	15
7.2 Conceptual Site Model.....	17
8.0 CONCLUSIONS .....	21
8.1 Assessment.....	21
8.2 Recommendations.....	22
9.0 STATEMENT OF LIMITATIONS .....	23
10.0 REFERENCES .....	24

### List of Figures

- Figure 1 - Key Plan
- Figure 2 - Topographic Map
- Drawing PE4822-1R - Site Plan
- Drawing PE4822-2R - Surrounding Land Use Plan

### List of Appendices

- Appendix 1 Aerial Photographs  
Site Photographs
- Appendix 2 MECP Freedom of Information Request  
MECP Well Records  
TSSA Response  
HLUI Request  
ERIS Report
- Appendix 3 Qualifications of Assessors

## EXECUTIVE SUMMARY

### Assessment

Paterson Group was retained by JADCO Corporation to conduct a Phase I-Environmental Site Assessment (ESA) for the properties addressed 150 and 160 Laurier Avenue West, in the City of Ottawa, Ontario. The purpose of this Phase I-ESA was to research the past and current use of the subject site and the Phase I Study Area and to identify any environmental concerns with the potential to have impacted the Phase I ESA Property.

The subject site was first developed prior to 1888 with residential dwellings. The original buildings were demolished, and the existing office building constructed in the 1960s. No concerns were identified with the use of the subject site during the historical review.

The historical use of the surrounding lands consisted of primarily residential with some commercial, industrial, and institutional land use. Several historical off-site potentially contaminating activities (PCAs) were identified within the Phase I Study Area. Dick's Garage, located at 15 Gloucester Street and located immediately south of the subject site, was identified as representing a potential risk to the Phase I ESA Property. Based on orientation and/or separation distances, the remaining off-site PCAs are not considered to represent APECs on the Phase I ESA Property.

Following the historical research, a site visit was conducted. The Phase I ESA Property is currently occupied by a five-storey commercial office building with two asphaltic concrete parking lots on each side. It should be noted that the commercial building has an underground parking garage. Two aboveground storage tanks, a generator and several transformers were noted on the subject site. No evidence of leaks were noted on or around any of the equipment, however, they are considered to be PCAs and environmental concern, and therefore APECs on the Phase I Property.

Neighbouring land use in the Phase I Study Area consists primarily of commercial (offices and retail) with some residential land use. No current PCAs that were considered to represent APECs were identified within the vicinity of the Phase I ESA Property. were identified within the vicinity of the Phase I ESA Property.

### Recommendations

Based on the findings of our assessment, it is **our opinion that a Phase II-Environmental Site Assessment is required for the subject property.**

## 1.0 INTRODUCTION

At the request of JADCO Corporation, Paterson Group (Paterson) conducted a Phase I-Environmental Site Assessment (Phase I-ESA) for 150 and 160 Laurier Avenue West, in the City of Ottawa, Ontario, herein referred to as the Phase I Property. The purpose of this Phase I-ESA was to research the past and current use of the Phase I ESA Property and properties within the Phase I Study Area to identify any potentially contaminating activities (PCAs) that would result in areas of potential environmental concern (APECs) on the Phase I Property.

This report has been prepared specifically and solely for the above noted project which is described herein. It contains all of our findings and results of the environmental conditions at this site.

This Phase I-ESA report has been prepared under the supervision of a Qualified Person, in general accordance with Ontario Regulation (O.Reg.) 153/04, as amended under the Environmental Protection Act, and also complies with the requirements of CSA Z768-01 (reaffirmed 2022). The conclusions presented herein are based on information gathered from a limited historical review and field inspection program. The findings of the Phase I-ESA are based on a review of readily available geological, historical and regulatory information and a cursory review made at the time of the field assessment. The historical research relies on information supplied by others, such as, local, provincial and federal agencies and was limited within the scope-of-work, time and budget of the project herein.

## 2.0 PHASE I PROPERTY INFORMATION

Address: 150 and 160 Laurier Avenue West, Ottawa, Ontario.

Property Identification Number: 04115-0134 and 04115-0133.

Location: The subject site is situated on the south side of Laurier Avenue West, 100 m west of Elgin Street, in the City of Ottawa.

Latitude and Longitude: 45° 25' 13" N, 75° 41' 37" W;

### **Site Description:**

Configuration: Rectangular

Area: 1225 m<sup>2</sup> (approximate).

Zoning: MD – Mixed-Use Downtown zone.

Current Use: The subject site is currently occupied by a five (5)-storey commercial office building with an underground parking garage and penthouse mechanical room, and associated surface parking lots.

Services: The Phase I ESA Property is situated in a municipally serviced area.

### 3.0 SCOPE OF INVESTIGATION

The scope of work for this Phase I – Environmental Site Assessment was as follows:

- Determine the historical activities on the subject site and study area by conducting a review of readily available records, reports, photographs, plans, mapping, databases, and regulatory agencies;
- Investigate the existing conditions present at the Phase I ESA Property and study area by conducting site reconnaissance;
- Conduct interviews with persons knowledgeable of current and historic operations on the Phase I ESA Property, and if warranted, neighbouring properties;
- Present the results of our findings in a comprehensive report in general accordance with the requirements O.Reg. 153/04 as amended under the Environmental Protection Act and in compliance with the requirements of CSA Z768-01 (reaffirmed 2022);
- Provide a preliminary environmental site evaluation based on our findings;
- Provide preliminary remediation recommendations and further investigative work if contamination is suspected or encountered.

## **4.0 RECORDS REVIEW**

### **4.1 General**

#### **Phase I-ESA Study Area Determination**

A radius of approximately 250 m was determined to be appropriate as a Phase I Study Area for this assignment. Properties outside the 250 m radius are not considered to have impacted the Phase I ESA Property based on their significant separation distance.

#### **First Developed Use Determination**

Based on the fire insurance plans, the property was first developed for residential purposes between 1878 and 1888.

#### **Fire Insurance Plans**

Fire insurance plans (FIP) were reviewed for the subject site and surrounding area. The subject site was shown as vacant land in the 1878 FIP. In the 1888 FIP, the western portion of the subject site was developed with a house. The subject site lies within a residential city block located west of Elgin Street, south of Maria Street (now Laurier Avenue West) and north of Gloucester Street. In the 1912 FIP, the eastern portion of the site is developed with two buildings, labelled as offices and apartments on the later FIPs.

The FIPs dating between 1878 and 1912 show the area surrounding the subject site as being predominantly residential and institutional. Between 1925 and 1956 light industrial activity increased with automobile garages, retail fuel outlets (RFOs) and printers becoming more prevalent.

Table 1 below presents the Potentially Contaminating Activities (PCAs) identified on the FIPs in the subject area.

<b>Table 1: FIPs – Potentially Contaminating Activities in Phase I Study Area</b>			
<b>Address</b>	<b>Observations/Potentially Contaminating Activity</b>	<b>Distance / Orientation from site</b>	<b>Concern</b>
15 Gloucester Street	Auto Repair	5 m south	Yes
170 Elgin Street	Retail Fuel Outlet	45 m southeast	No
68 Slater Street	Garage	75 m northwest	No
80-92 Slater Street	Ottawa Hydro; Electricity Sub Station	75 m northwest	No
94 Slater Street	Auto Repair	105 m northwest	No
196 Elgin Street	Retail Fuel Outlet	125 m southeast	No
72 Albert Street	Auto Service Truck Manufacturing and Painting.	130 m northwest	No
85-87 Slater Street	Central Garage, Battery Service and Paint Shop. (1925-1956) Metal Works (1912)	130 m northwest	No
118 Slater Street	Printers	150 m west	No
86 Gloucester Street	Printers	170 m southwest	No
230-234 Laurier Ave West	Printers	175 m southwest	No
77 Metcalfe Street	Retail Fuel Outlet	180 m northwest	No

Various PCAs were identified in the subject area, consisting of RFOs, garages and printers. Based on the separation distance and/or down or cross gradient location from the subject site, these PCAs do not represent an environmental concern on the subject site. The property addressed 15 Gloucester Street historically operated as a garage. That property was previously investigated by Paterson and found not to have impacted the soils or groundwater on site, however, it remains an environmental concern with respect to the Phase I ESA property.

Historical PCAs identified in the FIPs reviewed are shown on Drawing PE4822-2R- Surrounding Land Use Plan.



## City of Ottawa Street Directories

City directories at the National Archives were reviewed in approximate 10-year intervals from 1931 to 2011 as part of the Phase I ESA.

A summary of PCAs in the Phase I study area is provided in the table below.

<b>Address</b>	<b>Listed Activity (years listed)</b>	<b>Distance / Orientation from site</b>	<b>Concern</b>
15 Gloucester Street	Dick's Garage (1959)	5 m south	Yes
170 Elgin Street	Elgin Service Station (1955-1961); Champlain Oil Products Ltd. Service station (1950-1955); La Grave Service Station (1950)	45 m southeast	No
160 Elgin Street	Cleaners – Hillary Cleaners (2011), Parker Clean Laundry and Cleaning (1981-1992)	75 m southeast	No
92 Slater Street	Ottawa Hydro; Electricity Sub Station (1921-1930)	75 m northwest	No
82-88 Slater Street	Ottawa Hydro; Electricity Sub Station (1950-1982)	75 m northwest	No
99 Metcalfe Street	Brown's Cleaners (2000/2001)	105 m west	No
94 Slater Street	Shepard Service Auto Garage (1940); Allard's Garage (1930)	105 m northwest	No
196 Elgin Street	Lynch Bernard J. Service Station (1966-1971); Hiscox & Ferguson Service Station (1941-1955) Champlain Oil products Ltd. Service station (1931)	125 m southeast	No
170 Metcalfe Street	Hillary Cleaning (2000/2001) Sunny Cleaners and Alterations (2010)	130 m south	No
83-85 Slater Street	Central Garage (1940-1960)	130 m northwest	No
180 Metcalfe Street	Aviva Publishing (2000)	160 m south	No
78 Metcalfe Street	Elgin Motors Used cars (1950)	165 m west	No

<b>Address</b>	<b>Listed Activity (years listed)</b>	<b>Distance / Orientation from site</b>	<b>Concern</b>
86 Gloucester Street	Lo-Mor Printers Ltd (1959-1969)	170 m southwest	No
79 Metcalfe Street	Hertz Drive Yourself Station (1931)	180 m northwest	No
77 Metcalfe Street	Dye and Durhan Co. Ltd (printers 1981/1982); Paragon Cleaners (1981/1982); Lee Sign Laundry (1931); Chinese Laundry (1921);	180 m northwest	No
100 Gloucester Street	EAS Illustrations printing (1979)	200 m southwest	No

Numerous PCAs were identified in the subject area. These mostly comprised RFOs, garages, printers and cleaners. Based on the separation distance and/or down or cross gradient location from the subject site, these PCAs do not represent an environmental concern on the subject site. Dick’s Garage, located at 15 Gloucester Street, was previously investigated by Paterson and found not to have impacted the soils or groundwater on site, however, it remains an environmental concern to the Phase I ESA Property.

### **Chain of Title**

A chain of title search request was submitted to Read Abstracts Ltd. as part of this assessment. A chain of title has yet to be received prior to the issuance of this report but will be forwarded to the client should it contain any pertinent information.

### **Previous Environmental Reports**

The following asbestos survey report was reviewed as part of this assessment:

- “Asbestos Survey, 150 Laurier Avenue West – Ottawa”, prepared by Paterson dated November 8, 2012.

An asbestos survey was completed in November 2012 prior to asbestos abatement works completed by 5 Star Environmental. Based on the observations and analytical test results, several ACMs were identified in the building. At the time of

issuing the report, abatement work was being carried out on accessible areas of the building.

The report concluded that ACMs may be present in wall cavities and inaccessible areas of the parking garage, 1<sup>st</sup> and 2<sup>nd</sup> floors.

- “Phase I Environmental Site Assessment – 150 and 160 Laurier Avenue West, Ottawa, Ontario”, prepared by Paterson, dated December 20, 2019.

Paterson assessed the past and current use of the properties addressed 150 and 160 Laurier Avenue West.

Several PCAs were identified within Phase I ESA study area, however, only one (Dick’s Garage, 15 Gloucester Street) was deemed to pose a potential risk to the property. Based on the findings of a previous investigation by Paterson, the soils on the neighbouring site (15 Gloucester Street) were found to be not impacted by the historical activities on the adjacent property.

Following a historical review of the property, a site visit was conducted, where two above-ground storage tanks, a generator and several transformers were identified on the property. At the time of the Phase I ESA, the above noted were not deemed to represent an environmental concern to the property, since the Phase I ESA was being completed for due diligence purposes only, not in preparation for the filing of an RSC.

## **4.2 Environmental Source Information**

### **Environment Canada**

A search of the National Pollutant Release Inventory (NPRI) was conducted electronically on August 16, 2022. The subject site was not listed in the NPRI database. No records of pollutant release were listed in the database for properties located within the Phase I Study Area.

### **PCB Inventory**

A search of provincial PCB waste storage sites was conducted. Two PCB waste storage sites were identified within the subject area. These were located at 160 Elgin Street (75 m southeast) and at 80-92 Slater Street (75 m northwest) Based on the separation distance and/or down or cross gradient location from the subject site, the PCB was storage sites are not considered to represent a concern to the subject site.

## **Areas of Natural Significance**

Based on our review of the Ontario Ministry of Natural Resources and Forestry (MNR) website, there are no areas of natural significance and features on the subject property or within the Phase I ESA study area.

## **Water Bodies**

There are no waterbodies on the subject property or within the Phase I ESA study area.

## **Ministry of the Environment, Conservation and Parks (MECP) Instruments**

A request was submitted to the MECP Freedom of Information office for information with respect to certificates of approval, permits to take water, certificates of property use or any other similar MECP issued instruments for the site. At the time of issuing this report, a response from the MECP had not been received.

## **MECP Submissions**

A request was submitted to the MECP Freedom of Information office for information with respect to reports related to environmental conditions. At the time of issuing this report, a response from the MECP had not been received.

## **MECP Incident Reports**

A request was submitted to the MECP Freedom of Information office for information with respect to records concerning environmental incidents, orders, offences, spills, discharges of contaminants or inspections maintained by the MECP for the subject site or adjacent properties. At the time of issuing this report, a response from the MECP had not been received.

## **MECP Waste Management Records**

A request was submitted to the MECP Freedom of Information office for information with respect to waste management records for the subject site. At the time of issuing this report, a response from the MECP had not been received.

## **MECP Coal Gasification Plant Inventory**

The Ontario Ministry of Environment document titled "Municipal Coal Gasification Plant Site Inventory, 1991" was reviewed to reference the locations of former

plants with respect to the site. No Municipal Coal Gasification Plant Sites are located within the Phase I Study Area.

### **MECP Brownfields Environmental Site Registry**

A search of the MECP Brownfields environmental site registry was conducted electronically on August 16, 2022.

Three records of site condition (RSC) were identified for properties within a 250 m radius of the subject site.

All three properties were located on the city block located west of Metcalfe Street, between Gloucester Street and Nepean Street.

Based on the information provided, these properties are not considered to have had any potential to impact the subject property.

### **MECP Waste Disposal Site Inventory**

The Ontario Ministry of Environment document titled “Waste Disposal Site Inventory in Ontario, 1991” was reviewed as part of the historical research. This document includes all recorded active and closed waste disposal sites, industrial manufactured gas plants and coal tar distillation plants in the Province of Ontario. No waste disposal sites were identified within the Phase I study area.

### **Technical Standards and Safety Authority (TSSA)**

The TSSA, Fuels Safety Branch in Toronto, was contacted August 17, 2022, to inquire about current and former underground/aboveground storage tanks, spills and incidents for the Phase I Property and neighbouring properties. No records were found for the subject site or neighbouring properties. A copy of the TSSA correspondence and ERIS report are provided in Appendix 2.

### **City of Ottawa Landfill Document**

The document entitled “Old Landfill Management Strategy, Phase I – Identification of Sites, City of Ottawa”, was reviewed. No former landfill sites were identified in the Phase I Study Area.

### **City of Ottawa Historical Land Use Inventory (HLUI)**

A search request for the City of Ottawa’s Historical Land Use Inventory (HLUI) database was requested as part of this assessment. At the time of issuing this

report, a response had not been received from the City. The client will be contacted should any pertinent information be received upon receipt of the search results. A copy of the request form is provided in Appendix 2.

### **Environmental Risk Information Services (ERIS) Report**

An ERIS (Environmental Risk Information Service) Report was obtained for the Phase I Property and properties within the Phase I Study Area.

#### On-Site Records:

This report identified eight (8) database entries on the subject site. These consisted of one certificate of approval and seven O.Reg 347 waste generator summaries. The waste summaries date between 2012 and 2019 and record light fuels as the waste class.

#### Off-Site Records:

The ERIS Report identified 328 environmental records in the subject area. Of these, 257 O.Reg 347 waste generator summaries are reported along with two fuel oil spills and leaks, five national PCB inventory records, fourteen national pollution release inventory records, one PCB storage site, two Canadian pulp and paper properties, three record of site condition (RSC) sites, forty-three spills and one variance for abandonment of underground storage tanks.

Of these items, the nearest to the subject site is located 41 m southwest of the subject site and records a spill of 5 litres of acid. Based on the separation distance and/or down or cross gradient location from the subject site, none of the entries in the ERIS report are considered to represent a concern to the subject site.

The complete ERIS Report has been included in Appendix 2.

## **4.3 Physical Setting Sources**

### **Aerial Photographs**

Historical air photos from the National Air Photo Library were reviewed in approximate ten (10) year intervals. Based on the review, the following observations have been made:

1928            The subject site appears to be occupied by four buildings and lies within a residential city block. North of the subject site, the city blocks

appear to be commercial in use while, to the west and south, the land is residential in use. Vacant parkland can be seen to the east of the subject site.

- 1958 The subject site appears to be occupied by two buildings at this time, consisting of an office building and dwelling. In the surrounding area, the park to the east is now occupied by a large office complex. To the south, some of the houses have been replaced with multi-tenant office/apartment buildings.
- 1965 The subject site is occupied by a multi-storey office building. In the subject area, significant redevelopment has occurred with many mid-rise towers being built, particularly to the north and west of the subject site.
- 1976 No significant changes have been made to the subject site. The development and increasing density of use of the area continued at this time with mid-rise and high-rise tower blocks constructed to the south, west and north of the subject site.
- 1991 No significant changes have been made to the subject site. Further development of mid-rise and high-rise tower blocks occurred. The office complex east of the subject site has been replaced by a modern office building.
- 2002 No significant changes have been made to the subject site or surrounding properties.
- 2005 No significant changes have been made to the subject site or surrounding properties.
- 2011 No significant changes have been made to the subject site or surrounding properties.
- 2017 No significant changes have been made to the subject site. Immediately south of the site, previously vacant land used as a parking lot has been developed for a high-rise office building.
- 2021 No significant changes have been made to the subject site or surrounding properties.

Based on the review of the aerial photographs, it is expected that fill material of unknown quality and possibly containing demolition debris, is present on the Phase

I ESA Property. The unknown quality of fill material is a PCA that represents an APEC on the Phase I ESA Property. Copies of selected aerial photographs reviewed are included in Appendix 1.

### **Physiographic Maps**

A Physiographic Map was reviewed from the Natural Resources Canada – The Atlas of Canada website, as a part of this assessment. According to the publication and mapping, the Phase I Property is situated within the St. Lawrence Lowlands. According to the description provided: “The lowlands are plain-like areas that were all affected by the Pleistocene glaciations and are therefore covered by surficial deposits and other features associated with the ice sheets.” The Phase I Property is specifically located within the Central St. Lawrence Lowland area, which is rarely more than 150 m above sea level.

### **Topographic Maps**

Topographic information was obtained from Natural Resources Canada – The Atlas of Canada website. The topographic maps indicate that the subject site is approximately 72 m above the sea level. The regional topography in the general area of the Phase I property is relatively flat, sloping gently down to the east. An illustration of the referenced topographic map is presented on Figure 2 – Topographic Map, appended to this report.

### **Geological Maps**

According to the Geological Survey of Canada website, the bedrock in the area of the Phase I Property is reported to consist of shale of the Carlsbad Formation. The overburden is reported to consist of offshore marine sediments, with a drift thickness of 10 to 25 m across the site.

### **Water Well Records**

A search of the MECP’s web site for all drilled well records within 250 m of the subject site was conducted on August 16, 2022. The search identified eight (8) records in the subject area, dating from 2012 to 2014. All eight records detailed drilling or abandonment of observation/monitoring wells.

The nearest well is located approximately 160m east of the subject site. No indication of contamination was recorded in any of the records. Given the municipally supplied area, potable water wells are not expected in the subject area.



Based on the well records, the stratigraphy in the general area of the subject sit consists of fill, underlain by clay and till material, over shale bedrock. The water table was encountered at an average depth of 24 m. Selected well records are appended in Appendix 2.

### **Water Bodies and Areas of Natural Significance**

There are no waterbodies or areas of natural and scientific interest on the subject site or within the study area.

## **5.0 INTERVIEWS**

### **Property Owner Representative**

As part of this assessment, Mr. Sébastien Bond, a representative of JADCO Corporation, was contacted regarding the building located at 150 and 160 Laurier Avenue West.

Mr. Bond stated that nothing has changed regarding the interior of the building since the previous Phase I ESA conducted in 2019. Mr. Bond was not aware of any environmental concerns regarding the property or neighbouring lands.

Any other pertinent information obtained during the interview has been included in the relevant sections of this report.

## **6.0 SITE RECONNAISSANCE**

### **6.1 General Requirements**

A site visit was conducted on August 25, 2022, by a representative of the Environmental Department of Paterson Group. Weather conditions were sunny with a temperature of approximately 25°C. In addition to the site, the uses of neighbouring properties within the Phase I Study Area were also assessed at the time of the site visit.

### **6.2 Specific Observations at the Phase I Property**

#### **Buildings and Structures**

The subject site is occupied by a five-storey office building with a single storey basement and penthouse mechanical room.

The building was constructed on a concrete foundation, finished with brick and concrete and with a flat tar-and-gravel roof hosting air-conditioning equipment, condensing units, air and heat exchangers.

### **Site Features**

Approximately 45% of the subject site is occupied by the subject building. The remainder of the site is set to asphaltic concrete parking lots. Adjacent properties are approximately at grade with respect to the subject site. Site drainage consists of infiltration and runoff towards Laurier Avenue West.

### **Subsurface Services and Utilities**

The Phase I ESA Property is situated in a municipally serviced area.

### **Neighbouring Properties**

An inspection of the neighbouring properties was conducted from publicly accessible roadways at the time of the site inspection. Land use adjacent to the subject site is as follows:

- North: Laurier Avenue West, followed by commercial retail and office space.
- South: Commercial retail and office space, followed by Gloucester Street.
- East: Commercial retail and office space, followed by Elgin Street.
- West: Commercial retail and office space, followed by Metcalfe Street.

Surrounding land use is shown on Drawing PE4822-2R – Surrounding Land Use Plan.

## **7.0 REVIEW AND EVALUATION OF INFORMATION**

### **7.1 Land Use History**

The following tables indicate the current and past uses of the Phase I ESA Property, dating back to the first developed use of the site.

<b>Table 3: Land Use History</b>			
<b>Time Period</b>	<b>Land Use</b>	<b>Potentially Contaminating Activities</b>	<b>Concerns</b>
Prior to 1888	Vacant	None	None
1888 to early 1960s	Residential dwelling and mixed office/apartment use	None	None
Early 1960s to present	Office	4,540 litre AST 1,136 litre AST Transformers	None

### **Potentially Contaminating Activities and Areas of Potential Environmental Concern**

Based on the findings of the Phase I ESA, on-site potentially contaminating activities (PCA) and off-site PCAs are considered to have resulted in four (4) areas of potential environmental concern (APEC) on the Phase I ESA Property.

As per Column A of Table 2 of the O.Reg. 153/04, as amended, the following PCAs that generated APECs on the Phase I Property are:

- PCA 28 – “Gasoline and Associated Products Storage in Fixed Tanks” associated with the aboveground storage tanks (ASTs) located on the southeast half property (APEC 1).
- PCA 55 – “Transformer Manufacturing, Processing and Use” associated with several transformers identified within the basement of the subject building (APEC 2).
- PCA 30 – “Importation of Fill Material of Unknown Quality” associated with the demolition/redevelopment of the Phase I ESA Property in the mid-1960s (APEC 3). Located in the two at grade parking lot areas.
- PCA 52 – “Storage, maintenance, fueling and repair of equipment, vehicles, and material used to maintain transportation systems” associated with a former automotive service garage located directly to the south of the eastern part of the site, at 15 Gloucester Avenue (APEC 4).

The APECs are shown on Drawing PE4822-1R – Site Plan, while the corresponding PCAs are shown in red on Drawing PE4822-2R – Surrounding Land Use Plan.

The remaining off-site PCAs identified within the Phase I Study Area were not considered to result in APECs based on their separation distances and/or orientations (down or cross-gradient) with respect to the Phase I ESA Property, in combination with information provided in the MECP ESR. These PCAs are identified in green on Drawing PE4822-2R– Surrounding Land Use Plan.

### **Contaminants of Potential Concern**

Based on the APECs identified on the Phase I ESA Property, the contaminants of potential concern (CPCs) are:

- Volatile Organic Compounds (VOCs);
- Petroleum Hydrocarbons (PHCs, F1-F4);
- Polychlorinated Biphenyls (PCBs);
- Metals, including hydride forming compounds (arsenic, antimony and selenium);
- Mercury (Hg); and
- Hexavalent Chromium (CrVI).

## **7.2 Conceptual Site Model**

### **Geological and Hydrogeological Setting**

According to the Geological Survey of Canada website, the bedrock in the area of the Phase I ESA Property is reported to consist of shale of the Billings Formation. The overburden is reported to consist of off-shore marine sediments of erosional terraces with depths ranging from 10 to 15 m over the entire site.

### **Fill Placement**

Based on the historical use of the Phase I ESA Property, fill material of unknown quality is likely within the two at grade parking lot areas of the Phase I ESA Property, resulting from the demolition of the former buildings and/or redevelopment of the Phase I ESA Property in the 1960s.

### **Areas of Natural Significance**

No areas of natural significance were identified in the Phase I Study Area.

## Water Bodies

No natural water bodies were identified in the Phase I Study Area.

## Drinking Water Wells

There are no potable water wells on the Phase I ESA Property, nor are they expected to be present as the subject land is situated in a municipally serviced area.

## Existing Buildings and Structures

The subject site is occupied by a five-storey commercial office building with an underground parking garage and penthouse mechanical room. The building is surrounded by two asphaltic concrete parking lots.

## Subsurface Structures and Utilities

The Phase I ESA Property is situated in a municipally serviced area.

## Neighbouring Land Use

Neighbouring land use in the Phase I study area consists of commercial office, institutional and residential apartment buildings.

## Potentially Contaminating Activities and Areas of Potential Environmental Concern

As per Section 7.1 of this report, four (4) PCAs and the resultant APECs are summarized in Table 4, along with their respective locations and contaminants of potential concern (CPCs).

<b>Table 4: Potentially Contaminating Activities and Areas of Potential Environmental Concern</b>					
<b>Area of Potential Environmental Concern</b>	<b>Location of Area of Potential Environmental Concern</b>	<b>Potentially Contaminating Activity</b>	<b>Location of PCA (on-site or off-site)</b>	<b>Contaminants of Potential Concern</b>	<b>Media Potentially Impacted (Groundwater, Soil, and/or Sediment)</b>
APEC 1: Resulting from the presence of two above ground storage	Eastern portion of the Phase I ESA Property	PCA 28 – Gasoline and Associated Products Storage in Fixed Tanks	On-site	PHCs VOCs	Soil and/or Groundwater

<b>Table 4: Potentially Contaminating Activities and Areas of Potential Environmental Concern</b>					
<b>Area of Potential Environmental Concern</b>	<b>Location of Area of Potential Environmental Concern</b>	<b>Potentially Contaminating Activity</b>	<b>Location of PCA (on-site or off-site)</b>	<b>Contaminants of Potential Concern</b>	<b>Media Potentially Impacted (Groundwater, Soil, and/or Sediment)</b>
tanks (ASTs) on-site					
APEC 2: Resulting from the presence of several on-site transformers	Northern portion of Phase I ESA Property	PCA 55 – Transformer Manufacturing, Processing and Use	On-site	PCBs PHCs PAHs	Soil and/or Groundwater
APEC 3: Resulting from fill material of unknown quality	In the at grade parking lot areas of the Phase I ESA Property	PCA 30 – Importation of Fill Material of Unknown Quality	On-site	Metals As, Sb, Se Hg CrVI PAHs	Soil
APEC 4: Resulting from the former presence of an automotive service garage on the adjacent property to the south: 15 Gloucester Avenue	Southeastern portion of the Phase I ESA Property	PCA 52 – Storage, maintenance, fuelling and repair of equipment, vehicles, and material used to maintain transportation systems	Off-site	PHCs VOCs	Soil and/or Groundwater

### Contaminants of Potential Concern

As per Section 7.1, the contaminants of potential concern (CPCs) in soil and/or groundwater include petroleum hydrocarbons (PHCs, F1-F4), volatile organic compounds (VOCs), polycyclic aromatic hydrocarbons (PAHs), polychlorinated biphenyls (PCBs) and metals (including arsenic (As), antimony (Sb) and selenium (Se)), mercury (Hg) and hexavalent chromium (CrVI).

---

### **Assessment of Uncertainty and/or Absence of Information**

The information available for review as part of the preparation of this Phase I- ESA is considered to be sufficient to conclude that there are on-and off-site PCAs that have resulted in APECs on the Phase I ESA Property.

A variety of independent sources were consulted as part of this assessment, and as such, the conclusions of this report are not affected by uncertainty which may be present with respect to the individual sources.

## 8.0 CONCLUSIONS

### 8.1 Assessment

Paterson Group was retained by JADCO Corporation to conduct a Phase I-Environmental Site Assessment (ESA) for the properties addressed 150 and 160 Laurier Avenue West, in the City of Ottawa, Ontario. The purpose of this Phase I-ESA was to research the past and current use of the subject site and the Phase I Study Area and to identify any environmental concerns with the potential to have impacted the Phase I ESA Property.

The subject site was first developed prior to 1888 with residential dwellings. The original buildings were demolished, and the existing office building constructed in the 1960s. No concerns were identified with the use of the subject site during the historical review.

The historical use of the surrounding lands consisted of primarily residential with some commercial, industrial, and institutional land use. Several historical off-site potentially contaminating activities (PCAs) were identified within the Phase I Study Area. Dick's Garage, located at 15 Gloucester Street and located immediately south of the subject site, was identified as representing a potential risk to the Phase I ESA Property. Based on orientation and/or separation distances, the remaining off-site PCAs are not considered to represent APECs on the Phase I ESA Property.

Following the historical research, a site visit was conducted. The Phase I ESA Property is currently occupied by a five-storey commercial office building with two asphaltic concrete parking lots on each side. It should be noted that the commercial building has an underground parking garage. Two aboveground storage tanks, a generator and several transformers were noted on the subject site. No evidence of leaks were noted on or around any of the equipment, however, they are considered to be PCAs and environmental concern, and therefore APECs on the Phase I Property.

Neighbouring land use in the Phase I Study Area consists primarily of commercial (offices and retail) with some residential land use. No current PCAs that were considered to represent APECs were identified within the vicinity of the Phase I ESA Property. were identified within the vicinity of the Phase I ESA Property.



## 8.2 Recommendations

Based on the findings of our assessment, it is **our opinion that a Phase II-Environmental Site Assessment is required for the subject property.**

## 9.0 STATEMENT OF LIMITATIONS

This Phase I - Environmental Site Assessment report has been prepared under the supervision of a Qualified Person, in general accordance with O.Reg. 153/04, as amended, and CSA Z768-01 (reaffirmed 2022). The conclusions presented herein are based on information gathered from a limited historical review and field inspection program. The findings of the Phase I - ESA are based on a review of readily available geological, historical and regulatory information and a cursory review made at the time of the field assessment. The historical research relies on information supplied by others, such as, local, provincial and federal agencies and was limited within the scope-of-work, time and budget of the project herein.

Should any conditions be encountered at the subject site and/or historical information that differ from our findings, we request that we be notified immediately in order to allow for a reassessment.

This report was prepared for the sole use of JADCO Corporation. Permission and notification from the above noted party and Paterson will be required to release this report to any other party.

### Paterson Group Inc.



Joshua Dempsey, B.Sc.



Mark D'Arcy, P.Eng., QP<sub>ESA</sub>



### Report Distribution:

- JADCO Corporation
- Paterson Group

## 10.0 REFERENCES

### **Federal Records**

Air photos at the Energy Mines and Resources Air Photo Library.  
National Archives.  
Maps and photographs (Geological Survey of Canada surficial and subsurface mapping).  
Natural Resources Canada – The Atlas of Canada.  
Environment Canada, National Pollutant Release Inventory.  
PCB Waste Storage Site Inventory.

### **Provincial Records**

MECP Freedom of Information and Privacy Office.  
MECP Municipal Coal Gasification Plant Site Inventory, 1991.  
MECP document titled “Waste Disposal Site Inventory in Ontario”.  
MECP Brownfields Environmental Site Registry.  
Office of Technical Standards and Safety Authority, Fuels Safety Branch.  
MNR Areas of Natural Significance.  
MECP Water Well Record Inventory.  
Chapman, L.J., and Putnam, D.F., 1984: ‘The Physiography of Southern Ontario, Third Edition’, Ontario Geological Survey Special Volume 2.

### **Municipal Records**

City of Ottawa Document “Old Landfill Management Strategy, Phase I - Identification of Sites.”, prepared by Golder Associates, 2004.  
Intera Technologies Limited Report “Mapping and Assessment of Former Industrial Sites, City of Ottawa”, 1988.  
geoOttawa: City of Ottawa electronic mapping website.  
City of Ottawa Historical Land Use Inventory (HLUI) Database

### **Local Information Sources**

Personal Interviews.  
Previous Engineering Reports.

### **Public Information Sources**

Google Earth.  
Google Maps/Street View.

### **Private Information Sources**

ERIS Report

# **FIGURES**

**FIGURE 1 – KEY PLAN**

**FIGURE 2 – TOPOGRAPHIC MAP**

**DRAWING PE4822-1R – SITE PLAN**

**DRAWING PE4822-2R – SURROUNDING LAND USE PLAN**



**FIGURE 1**  
**KEY PLAN**

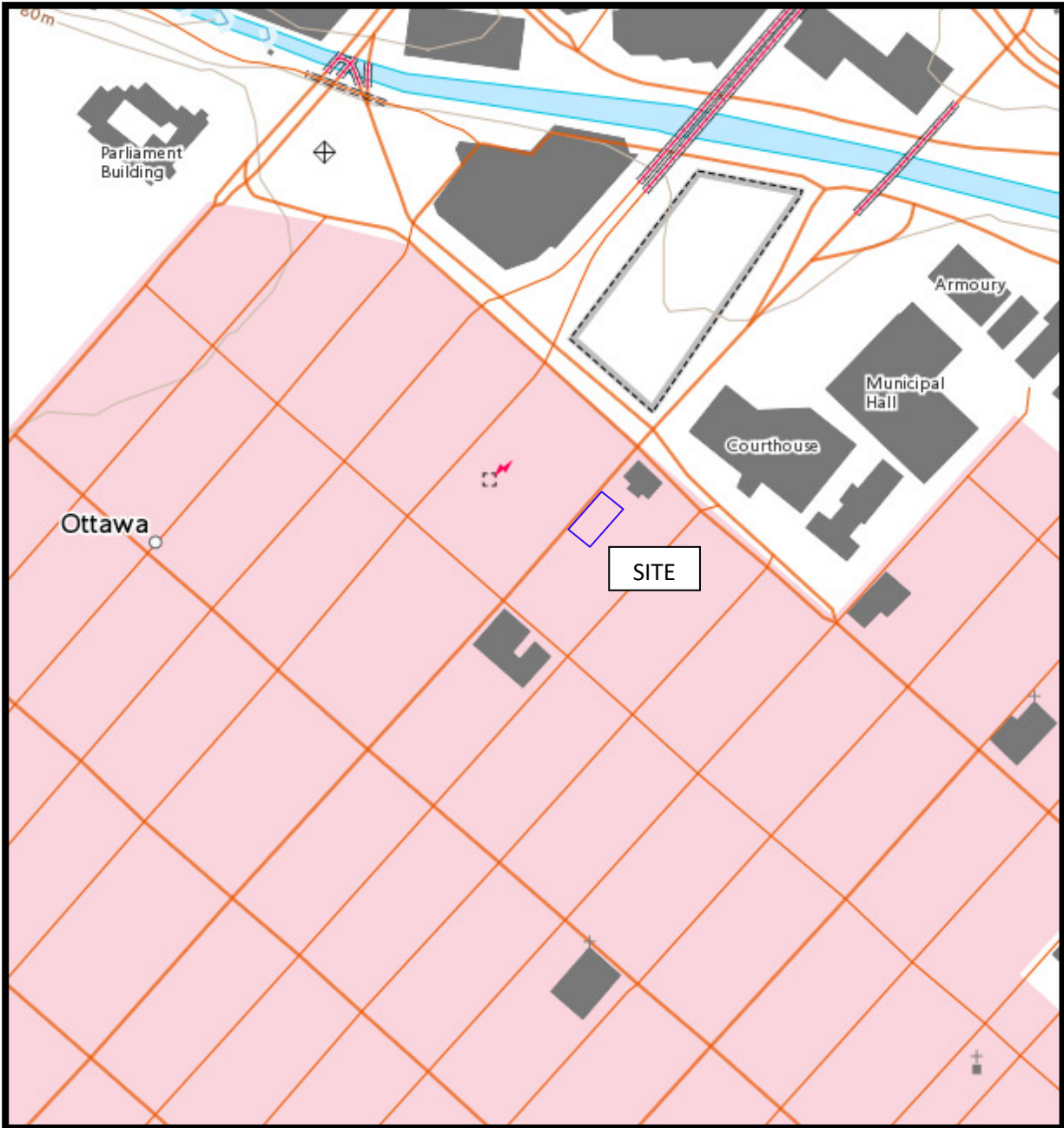
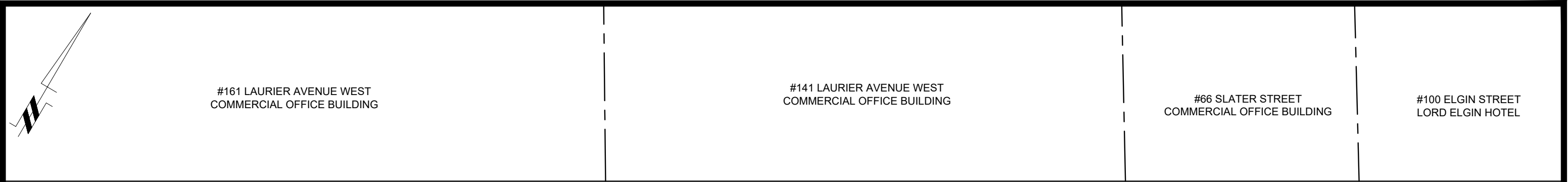
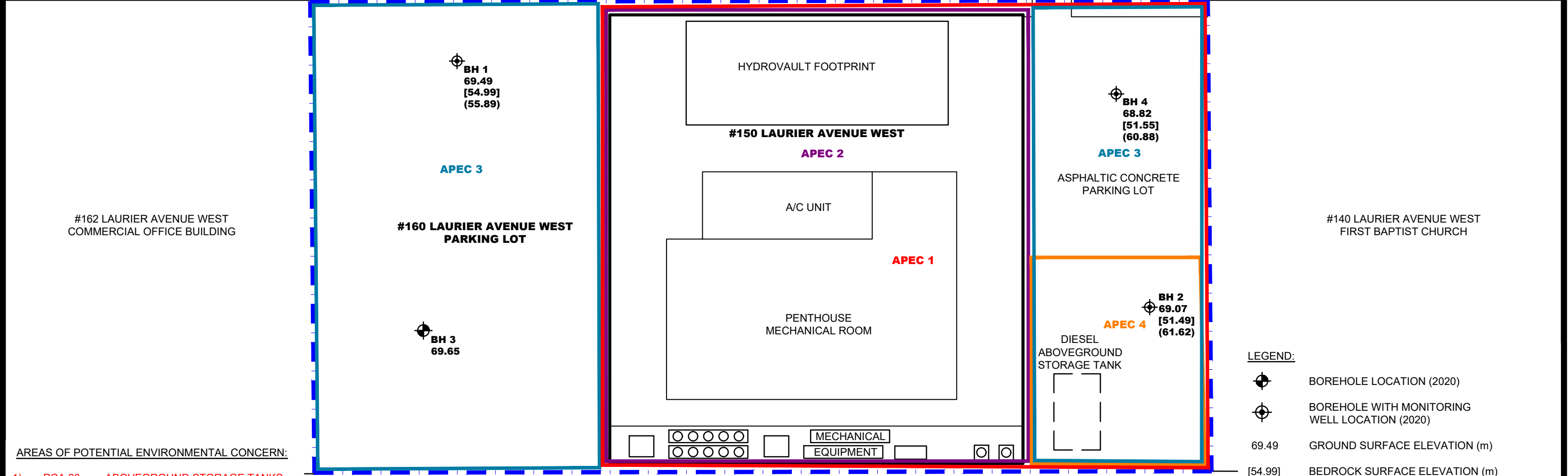


FIGURE 2  
TOPOGRAPHIC MAP



**LAURIER AVENUE WEST**



**AREAS OF POTENTIAL ENVIRONMENTAL CONCERN:**

- 1) PCA 28 ABOVEGROUND STORAGE TANKS ON SITE
- 2) PCA 55 TRANSFORMERS ON SITE
- 3) PCA 30 FILL MATERIAL OF UNKNOWN QUALITY
- 4) PCA 52 FORMER AUTOMOTIVE REPAIR GARAGE

**LEGEND:**

- BOREHOLE LOCATION (2020)
- BOREHOLE WITH MONITORING WELL LOCATION (2020)
- 69.49 GROUND SURFACE ELEVATION (m)
- [54.99] BEDROCK SURFACE ELEVATION (m)
- (61.62) GROUNDWATER SURFACE ELEVATION (m) (JANUARY 22, 2019)

TBM - TOP SPINDLE OF FIRE HYDRANT LOCATED ON LAURIER AVENUE WEST. GEODETIC ELEVATION = 69.88m

SCALE: 1:250



9 AURIGA DRIVE  
OTTAWA, ON  
K2E 7S9  
TEL: (613) 226-7381

NO.	REVISIONS	DATE	INITIAL

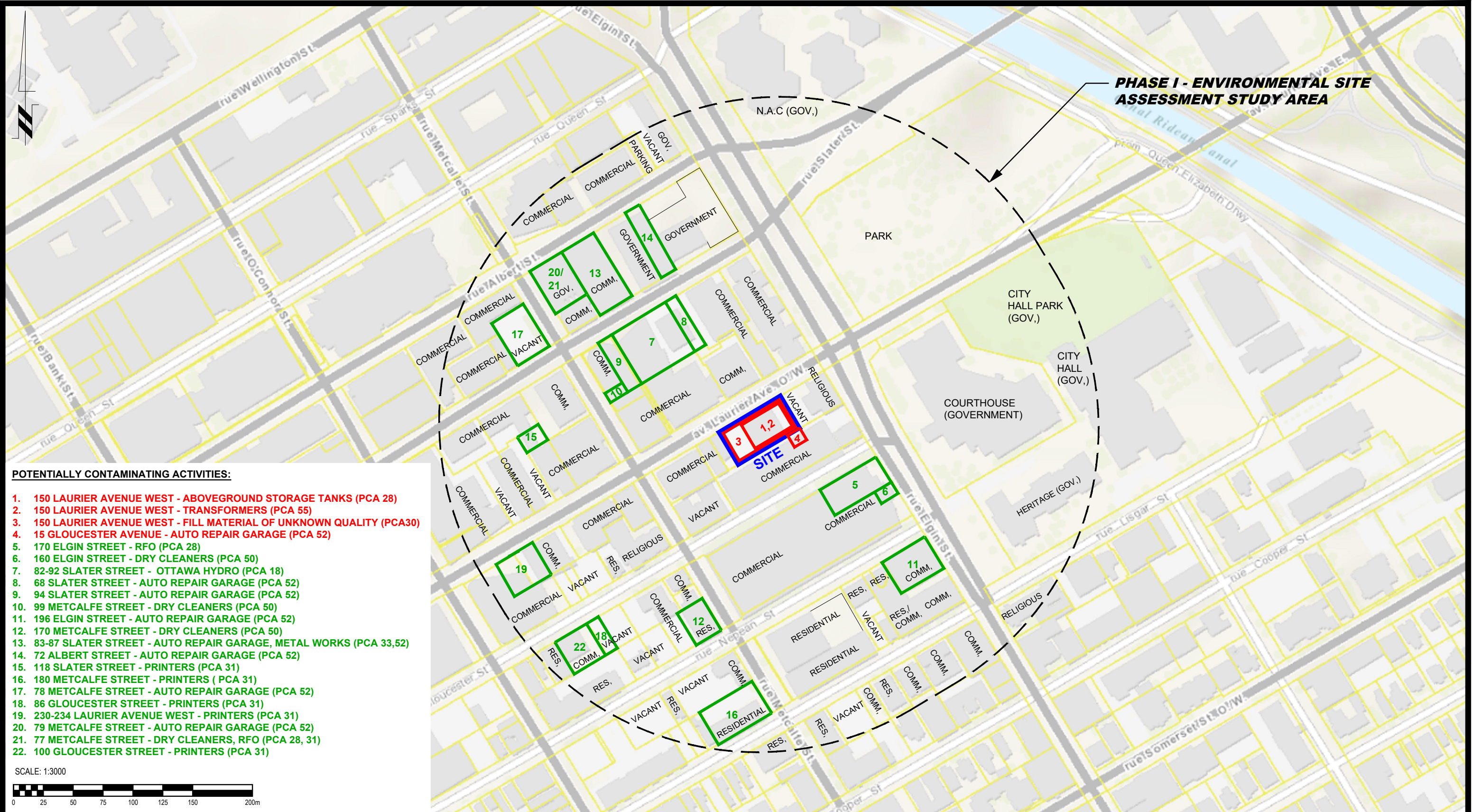
**JADCO CORPORATION**  
**PHASE I - ENVIRONMENTAL SITE ASSESSMENT**  
**150 AND 160 LAURIER AVENUE WEST**

OTTAWA, ONTARIO

**SITE PLAN**

Scale:	1:250	Date:	09/2022
Drawn by:	NFRV	Report No.:	PE4822-1R
Checked by:	JD	Dwg. No.:	<b>PE4822-1R</b>
Approved by:	MSD	Revision No.:	

p:\autocad\drawings\environmental\pe4822\pe4822-1r-site-plan.dwg



**POTENTIALLY CONTAMINATING ACTIVITIES:**

- 1. 150 LAURIER AVENUE WEST - ABOVEGROUND STORAGE TANKS (PCA 28)
- 2. 150 LAURIER AVENUE WEST - TRANSFORMERS (PCA 55)
- 3. 150 LAURIER AVENUE WEST - FILL MATERIAL OF UNKNOWN QUALITY (PCA30)
- 4. 15 GLOUCESTER AVENUE - AUTO REPAIR GARAGE (PCA 52)
- 5. 170 ELGIN STREET - RFO (PCA 28)
- 6. 160 ELGIN STREET - DRY CLEANERS (PCA 50)
- 7. 82-92 SLATER STREET - OTTAWA HYDRO (PCA 18)
- 8. 68 SLATER STREET - AUTO REPAIR GARAGE (PCA 52)
- 9. 94 SLATER STREET - AUTO REPAIR GARAGE (PCA 52)
- 10. 99 METCALFE STREET - DRY CLEANERS (PCA 50)
- 11. 196 ELGIN STREET - AUTO REPAIR GARAGE (PCA 52)
- 12. 170 METCALFE STREET - DRY CLEANERS (PCA 50)
- 13. 83-87 SLATER STREET - AUTO REPAIR GARAGE, METAL WORKS (PCA 33,52)
- 14. 72 ALBERT STREET - AUTO REPAIR GARAGE (PCA 52)
- 15. 118 SLATER STREET - PRINTERS (PCA 31)
- 16. 180 METCALFE STREET - PRINTERS (PCA 31)
- 17. 78 METCALFE STREET - AUTO REPAIR GARAGE (PCA 52)
- 18. 86 GLOUCESTER STREET - PRINTERS (PCA 31)
- 19. 230-234 LAURIER AVENUE WEST - PRINTERS (PCA 31)
- 20. 79 METCALFE STREET - AUTO REPAIR GARAGE (PCA 52)
- 21. 77 METCALFE STREET - DRY CLEANERS, RFO (PCA 28, 31)
- 22. 100 GLOUCESTER STREET - PRINTERS (PCA 31)

SCALE: 1:3000



9 AURIGA DRIVE  
OTTAWA, ON  
K2E 7S9  
TEL: (613) 226-7381

NO.	REVISIONS	DATE	INITIAL

**JADCO CORPORATION**

**PHASE I - ENVIRONMENTAL SITE ASSESSMENT**  
**150 AND 160 LAURIER AVENUE WEST**

**OTTAWA, ONTARIO**

**TITLE: SURROUNDING LAND USE PLAN**

Scale:	1:3000	Date:	09/2022
Drawn by:	NFRV	Report No.:	PE4822-1R
Checked by:	JD	Dwg. No.:	<b>PE4822-2R</b>
Approved by:	MSD	Revision No.:	

p:\autocad\drawings\environmental\pe4822\pe4822-2r-slip.dwg




# **APPENDIX 1**

**AERIAL PHOTOGRAPHS**

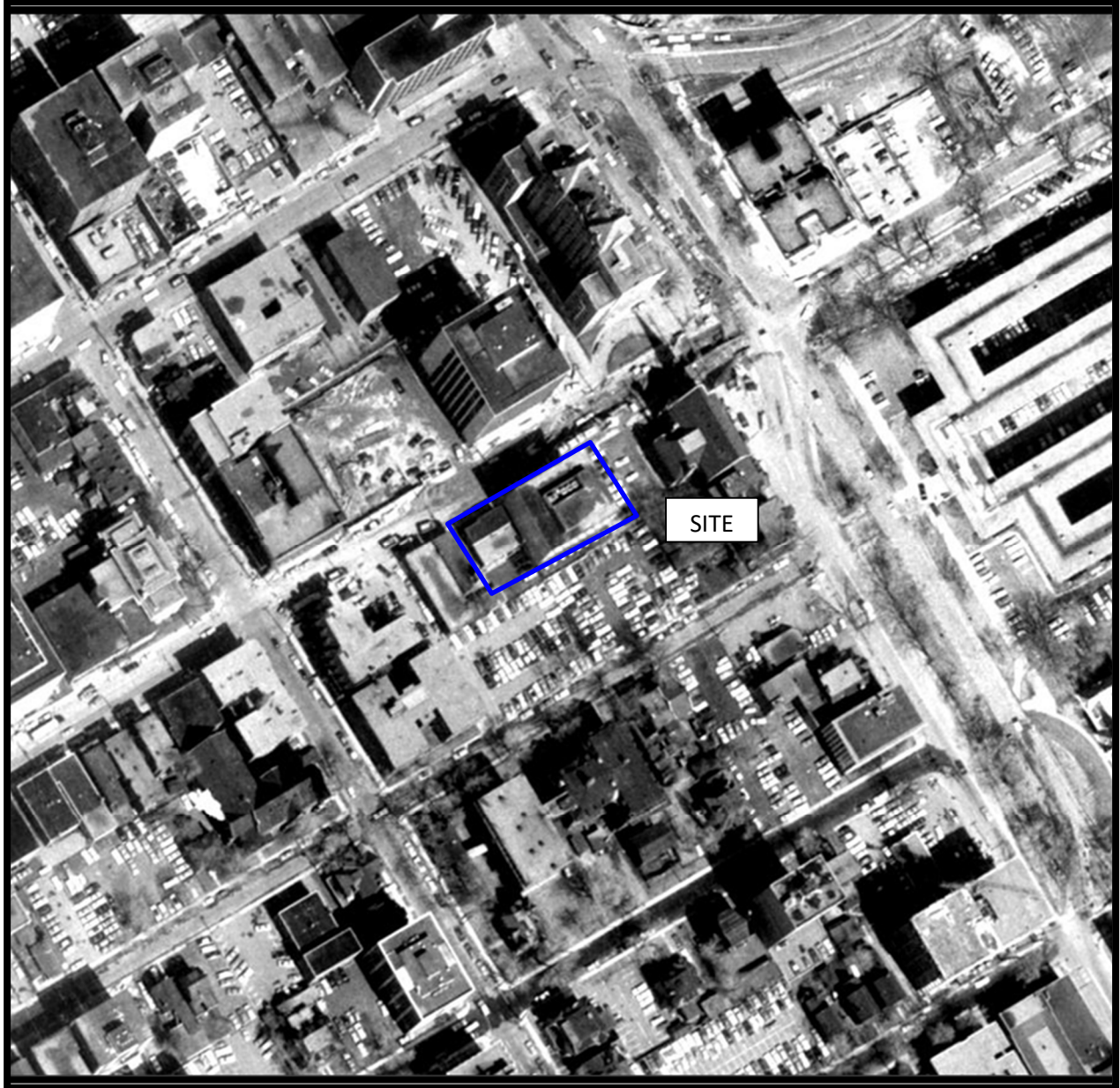
**SITE PHOTOGRAPHS**



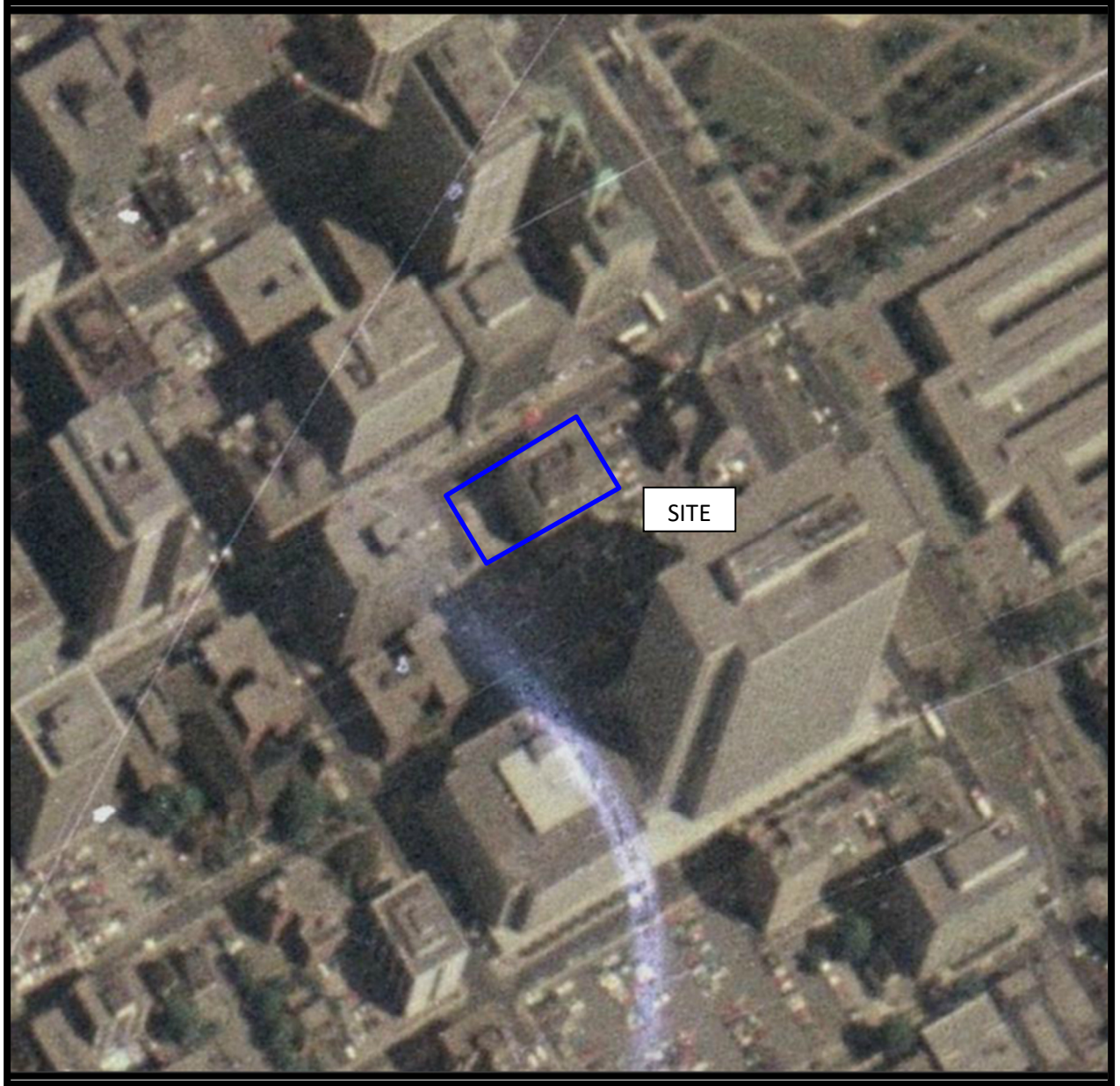
AERIAL PHOTOGRAPH  
1928



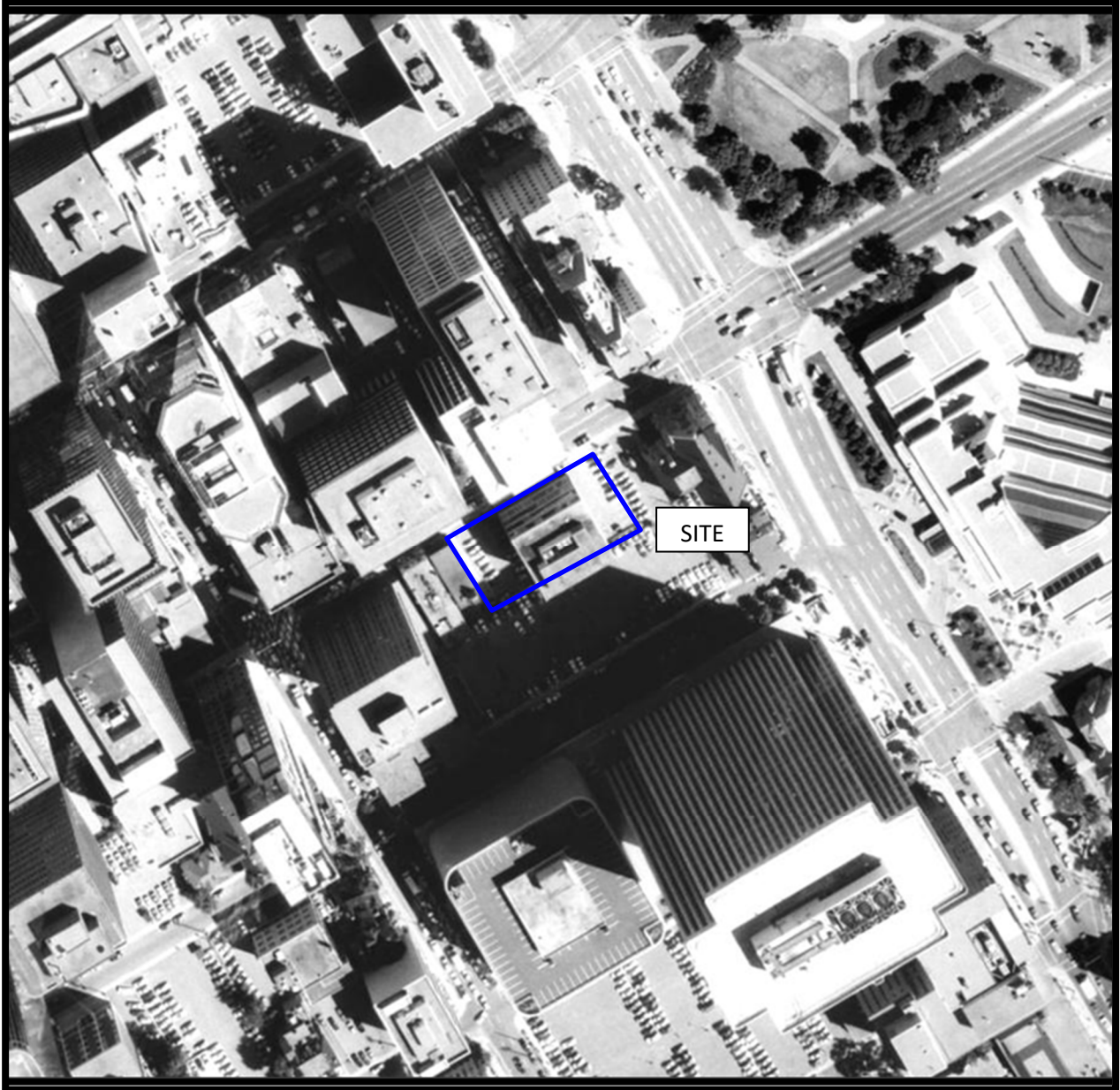
AERIAL PHOTOGRAPH  
1958



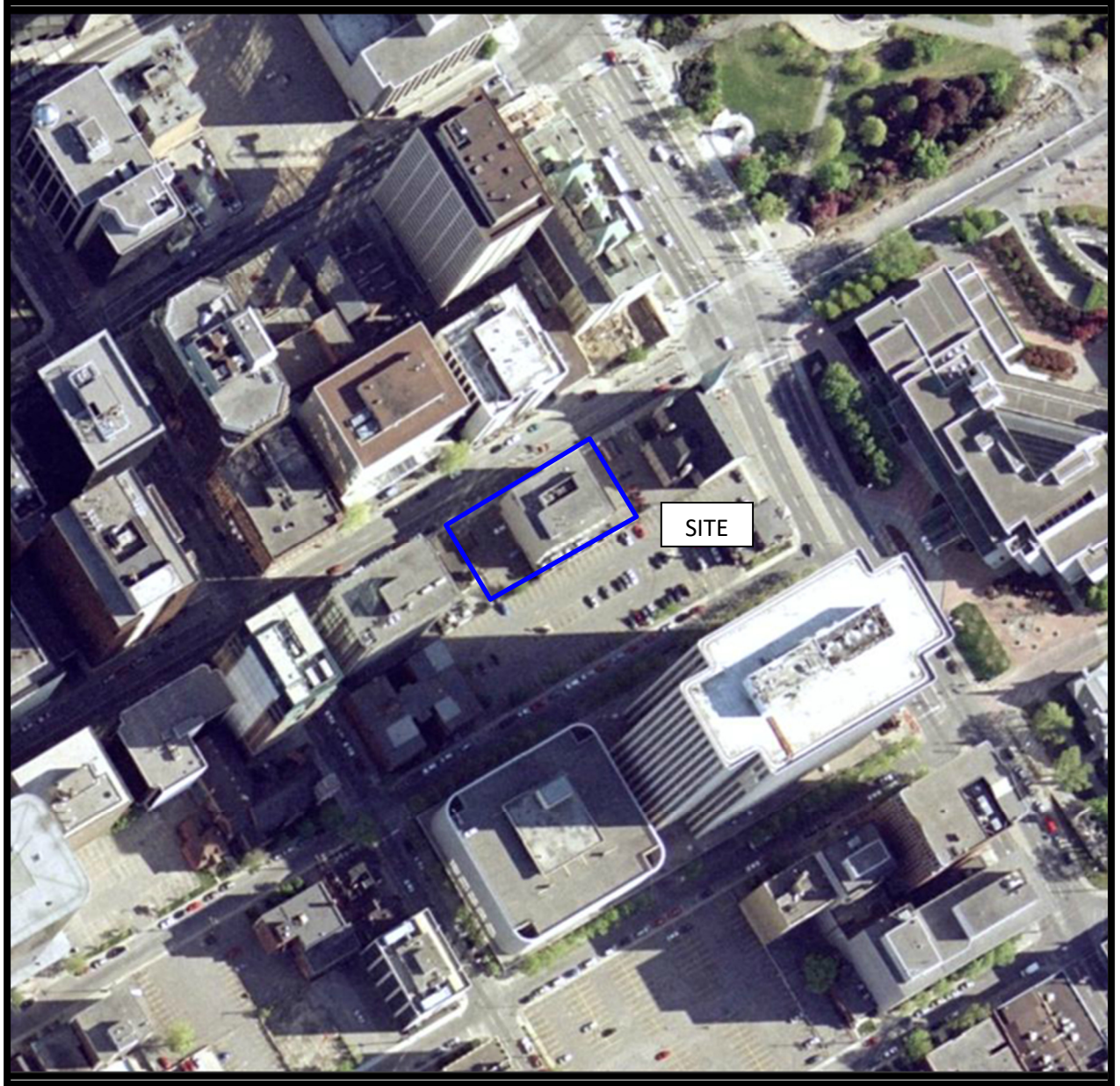
AERIAL PHOTOGRAPH  
1965



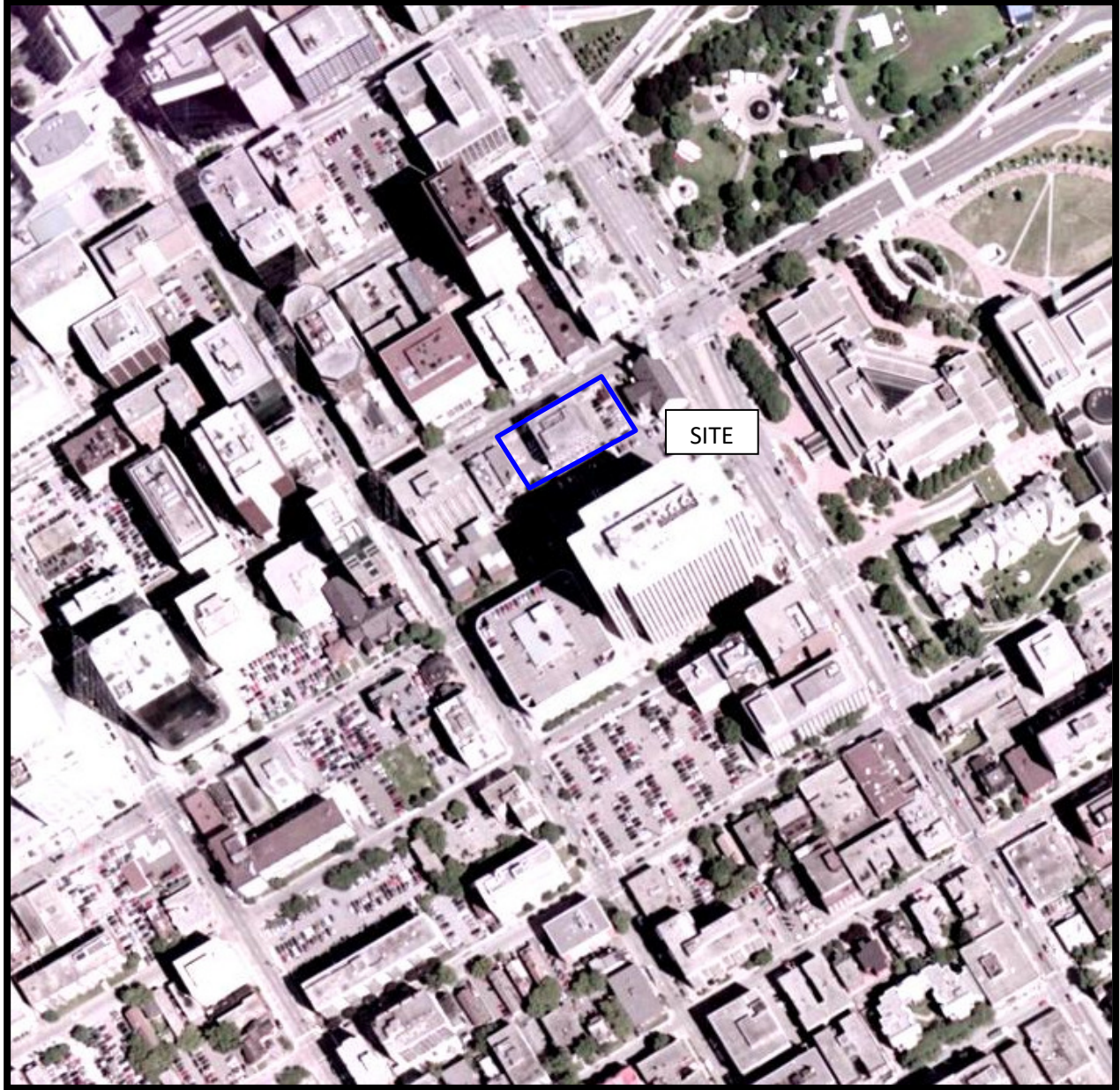
AERIAL PHOTOGRAPH  
1976



AERIAL PHOTOGRAPH  
1991

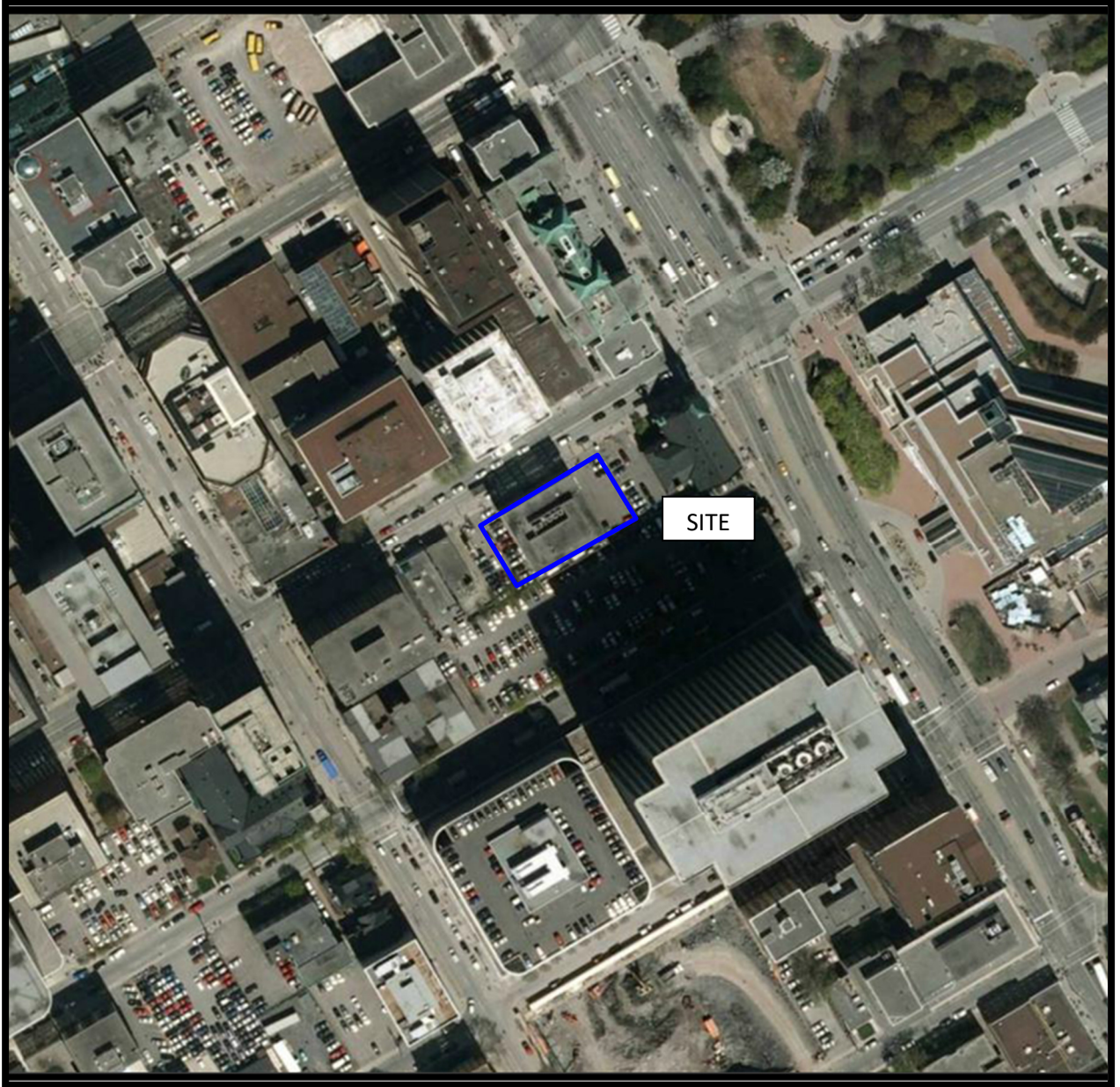


AERIAL PHOTOGRAPH  
2002



AERIAL PHOTOGRAPH  
2005





AERIAL PHOTOGRAPH  
2011



AERIAL PHOTOGRAPH  
2017




AERIAL PHOTOGRAPH  
2021

## Site Photographs

PE4822

150 and 160 Laurier Avenue West – Ottawa, ON

August 25, 2022



Photograph 1: Diesel Fuel intake in the basement of 150 Laurier Avenue West.



Photograph 2: AST observed at the exterior of 150 Laurier Avenue West.

## Site Photographs

PE4822

150 and 160 Laurier Avenue West – Ottawa, ON

August 25, 2022



Photograph 3: Transformers within the building at 150 Laurier Avenue West.



Photograph 4: Hydro vault within the basement of 150 Laurier Avenue West.

# **APPENDIX 2**

**MECP FREEDOM OF INFORMATION REQUEST**

**MECP WELL RECORDS**

**TSSA RESPONSE**

**HLUI REQUEST**

**ERIS REPORT**

**Ministry of the Environment,  
Conservation and Parks**

Access and Privacy Office

12<sup>th</sup> Floor  
40 St. Clair Avenue West  
Toronto ON M4V 1M2  
Tel: (416) 314-4075

**Ministère de l'Environnement, de  
la Protection de la nature et des  
Parcs**

Bureau de l'accès à l'information et  
de la protection de la vie privée

12<sup>e</sup> étage  
40, avenue St. Clair ouest  
Toronto ON M4V 1M2  
Tél. : (416) 314-4075



August 31, 2022

Joshua Dempsey  
Paterson Group Inc.  
154 Colonnade Road  
Ottawa, Ontario K2E 7J5  
jdempsey@patersongroup.ca

Dear Joshua Dempsey:

**RE: MECP FOI A-2022-06522 / Your Reference PE4822 –  
Acknowledgement Letter**

The Ministry is in receipt of your request made pursuant to the Freedom of Information and Protection of Privacy Act and has received your payment in the amount of \$5.00 (non-refundable application fee).

**The search will be conducted on the following: 150 and 160 Laurier Avenue West, Ottawa. If there is any discrepancy, please contact us immediately.**

Please note the file number that has been assigned to your request. This number should be referred to in all future communications with our office.

Also, the Ministry's Freedom of Information and Protection of Privacy Office (MECP Access and Privacy Office) is currently providing requesters with decisions/records via email. This allows requesters to obtain decisions containing records in a more timely and efficient way.

You may expect a reply or additional communication as your request is processed. For your information, the Ministry charges for search and preparation time.

Due to the COVID-19 outbreak, requesters may experience some delays with FOI requests at this time.

If you have any questions, please contact Rose D'Souza at 416-276-6548 or Rose.D'Souza7@ontario.ca.

Yours truly,  
MECP Access and Privacy Office



Measurements recorded in:  Metric  Imperial

Tag#: A132450 A132450

Page \_\_\_ of \_\_\_

Well Owner's Information

First Name: National Capital Commission, Last Name: [Redacted], E-mail Address: [Redacted], Mailing Address: 202-40 Elgin Street, Ottawa, ON, K1P1K7

Well Location

Address of Well Location: 123 Laurier Ave West, Township: [Redacted], City/Town/Village: OTTAWA, Province: Ontario, Postal Code: [Redacted]

Overburden and Bedrock Materials/Abandonment Sealing Record

Table with 5 columns: General Colour, Most Common Material, Other Materials, General Description, Depth (m/ft) From/To. Rows include Topsoil, Soil, Silt, clay, cobbles, silt.

Annular Space table with 4 columns: Depth Set at (m/ft) From/To, Type of Sealant Used, Volume Placed. Rows include Flushmortar/concrete, Benzol, Sand.

Method of Construction and Well Use checkboxes. Method of Construction: Direct push. Well Use: Test Hole, Monitoring.

Construction Record - Casing table with 5 columns: Inside Diameter, Open Hole OR Material, Wall Thickness, Depth (m/ft) From/To, Status of Well. Row: 3.45 plastic, .356, 0 to 4.57.

Construction Record - Screen table with 5 columns: Outside Diameter, Material, Slot No., Depth (m/ft) From/To, Status of Well. Row: 4.21 plastic, 10, 4.57 to 7.62.

Water Details and Hole Diameter tables. Water Details: 3 rows of depth and kind of water. Hole Diameter: 0 to 7.62 depth, 5-76 diameter.

Well Contractor and Well Technician Information. Business Name: Strat Soil Sample, Business Address: 2-147 West Beaver Creek Rd., Technician: Mike.

Results of Well Yield Testing table with 4 columns: Time (min), Water Level (m/ft), Time (min), Water Level (m/ft). Rows 1-60.

Map of Well Location. Includes handwritten note: 'Labelled MW-5 on Map'.

Ministry Use Only section. Audit No: 2152946, Date Work Completed: 20120712, Date Package Delivered: 20120712.



5-12824



**LEGEND**

---	PROPERTY LINE
---	EDGE OF RIDEAU CANAL
---	FORMER INFRASTRUCTURE
---	FORMER CANAL BASIN
---	UNDERGROUND WATER SYSTEM
---	UNDERGROUND ELECTRICAL SYSTEM
○	FIRE HYDRANT
○	DRAIN
○	ELECTRICAL ACCESS (LIGHTING, HOLE, OUTLET)
○	REFERENCE DATE OF FIRE INSURANCE PLAN
○	(1963)
○	PROPOSED DRENCHALE/ MONITORING WELL

SCALE 1:1250  
0 25 50m

SITE LAYOUT	
Client/Location:	NATIONAL CAPITAL COMMISSION CONFEDERATION PARK (PART OF NCC PLAN 98777) OTTAWA, ONTARIO
Project No:	12315
Date:	JUNE 2012
Drawn:	ET
Checked:	ET
Project Manager:	ET
FIGURE 2	

**SNC-LAVALIN**  
Environment

NOTES:  
1. UNLESS INDICATED OTHERWISE, ALL DIMENSIONS ARE IN METERS.  
2. INFORMATION ON THIS FIGURE MAY BE LOST IF IT IS PHOTOCOPIED, FAXED OR PRINTED FROM PDF.

- SOURCES:**
1. HISTORICAL AIR PHOTO, 2011
  2. NCC PLAN ASSETS - ELECTRICAL PLAN, NCC SITE NUMBER 18752, MAP NUMBER 3 OF 5, OCTOBER 28, 2011
  3. NCC PLAN ASSETS - ELECTRICAL PLAN, NCC SITE NUMBER 18752, MAP NUMBER 4 OF 5, OCTOBER 28, 2011
  4. OCS, PHASE 1 ESA, SITE PLAN, PROJECT # 450102, FIGURE 3, FEBRUARY 2011
  5. FIRE INSURANCE PLANS FROM NATIONAL LIBRARY & ARCHIVES CANADA, SHEETS 32 & 34 FROM YEARS 1878, 1882 & 1902 (REVISED 1912)
  6. FIRE INSURANCE PLAN FROM NATIONAL LIBRARY & ARCHIVES CANADA, 1953

CTRM 2152946

SEP 04 2012

Measurements recorded in:  Metric  Imperial

Well Owner's Information

First Name: \_\_\_\_\_ Last Name / Organization: CITY OF OTTAWA Email Address: 70 GENDER ASSOCIATES  Well Constructed by Well Owner

Mailing Address (Street Number/Name): 110 MAURIER AVE WEST Municipality: OTTAWA Province: ON Postal Code: K1P1N1 Telephone No. (inc. area code): (613) 503-0017

Well Location

Address of Well Location (Street Number/Name): 110 MAURIER AVE WEST Township: \_\_\_\_\_ Lot: \_\_\_\_\_ Concession: \_\_\_\_\_

County/District/Municipality: OTTAWA City/Town/Village: OTTAWA Province: Ontario Postal Code: \_\_\_\_\_

UTM Coordinates: Zone 18 Easting AA5936 Northing 5030017 Municipal Plan and Sublot Number: \_\_\_\_\_ Other: GR BH 13-10Z

Overburden and Bedrock Materials/Abandonment Sealing Record (see instructions on the back of this form)

General Colour	Most Common Material	Other Materials	General Description	Depth (m/ft)
				From To
<u>GREY</u>	<u>CLAY</u>	<u>MILL (0-3m)</u>		<u>0.00</u> <u>12.2</u>
<u>GREY</u>	<u>TILL</u>	<u>SAND, GRAVEL, Boulders</u>		<u>12.2</u> <u>17.09</u>
<u>BLACK</u>	<u>SAND</u>			<u>17.09</u> <u>32.94</u>
<u>GREY</u>	<u>LIMESTONE</u>			<u>(100)</u>

Annular Space		
Depth Set at (m/ft)	Type of Sealant Used (Material and Type)	Volume Placed (m³/ft³)
From	To	
<u>0.00</u>	<u>Bestcrete Polyguard</u>	<u>0.53</u>

Method of Construction	Well Use
<input type="checkbox"/> Cable Tool <input checked="" type="checkbox"/> Rotary (Conventional) <input type="checkbox"/> Rotary (Reverse) <input type="checkbox"/> Boring <input checked="" type="checkbox"/> Air percussion <input type="checkbox"/> Other, specify _____	<input type="checkbox"/> Public <input type="checkbox"/> Commercial <input type="checkbox"/> Not used <input type="checkbox"/> Domestic <input type="checkbox"/> Municipal <input type="checkbox"/> Dewatering <input type="checkbox"/> Livestock <input checked="" type="checkbox"/> Test Hole <input type="checkbox"/> Monitoring <input type="checkbox"/> Irrigation <input type="checkbox"/> Cooling & Air Conditioning <input type="checkbox"/> Industrial <input type="checkbox"/> Other, specify _____

Construction Record - Casing				Status of Well	
Inside Diameter (cm/in)	Open Hole OR Material (Galvanized, Fibreglass, Concrete, Plastic, Steel)	Wall Thickness (cm/in)	Depth (m/ft)		<input type="checkbox"/> Water Supply <input type="checkbox"/> Replacement Well <input checked="" type="checkbox"/> Test Hole <input type="checkbox"/> Recharge Well <input type="checkbox"/> Dewatering Well <input checked="" type="checkbox"/> Observation and/or Monitoring Hole <input type="checkbox"/> Alteration (Construction) <input type="checkbox"/> Abandoned, Insufficient Supply <input type="checkbox"/> Abandoned, Poor Water Quality <input type="checkbox"/> Abandoned, other, specify _____ <input type="checkbox"/> Other, specify _____
			From	To	
<u>158.8</u>	<u>Steel Pipe</u>	<u>0.48</u>	<u>0.00</u>	<u>16.70</u>	
<u>12.70</u>	<u>PVC (5109 30)</u>	<u>0.06</u>	<u>9.31</u>	<u>32.94</u>	

Construction Record - Screen				Status of Well	
Outside Diameter (cm/in)	Material (Plastic, Galvanized, Steel)	Slot No.	Depth (m/ft)		
			From	To	

Water Details		Hole Diameter	
Water found at Depth (m/ft)	Kind of Water: <input type="checkbox"/> Fresh <input type="checkbox"/> Untested <input type="checkbox"/> Gas <input type="checkbox"/> Other, specify _____	Depth (m/ft)	Diameter (cm/in)
		From	To
	<u>GAZ</u>	<u>0.00</u>	<u>17.09</u>
		<u>17.09</u>	<u>32.94</u>

Well Contractor and Well Technician Information

Business Name of Well Contractor: STANTON DRILLING INC Well Contractor's Licence No.: 4675

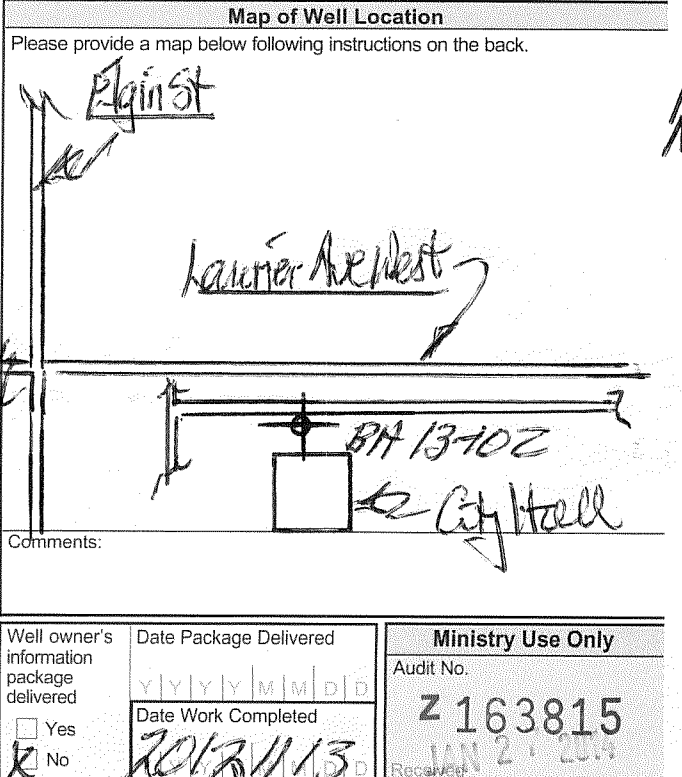
Business Address (Street Number/Name): BOX 219, 157 FIVE ARCHES DR Municipality: OTTAWA

Province: ON Postal Code: K1K 2N0 Business E-mail Address: stantondrilling@bell.net

Bus. Telephone No. (inc. area code): (613) 604-5000 Name of Well Technician (Last Name, First Name): SPITANOW, PETER

Well Technician's Licence No.: 0084 Signature of Technician and/or Contractor: \_\_\_\_\_ Date Submitted: 2013/12/30

Results of Well Yield Testing				
After test of well yield, water was: <input checked="" type="checkbox"/> Clear and sand free <input type="checkbox"/> Other, specify _____	Draw Down		Recovery	
	Time (min)	Water Level (m/ft)	Time (min)	Water Level (m/ft)
If pumping discontinued, give reason: <u>N/A.</u>	Static Level	<u>0.00</u>		<u>16.94</u>
	1	<u>12.85</u>	1	<u>16.33</u>
	2	<u>12.61</u>	2	<u>14.37</u>
	3	<u>12.25</u>	3	<u>13.74</u>
	4	<u>12.14</u>	4	<u>13.52</u>
	5	<u>12.12</u>	5	<u>13.39</u>
Pump intake set at (m/ft): <u>27.45m</u>				
Pumping rate (l/min / GPM): <u>70 lpm</u>				
Duration of pumping: <u>24 hrs + 0 min</u>				
Final water level end of pumping (m/ft): <u>16.94m</u>				
If flowing give rate (l/min / GPM): <u>N/A.</u>				
Recommended pump depth (m/ft): <u>27.45m</u>				
Recommended pump rate (l/min / GPM): <u>GAZ</u>				
Well production (l/min / GPM): <u>GAZ</u>				
Disinfected? <input checked="" type="checkbox"/> Yes <input type="checkbox"/> No				



Well owner's information package delivered	Date Package Delivered	Ministry Use Only
<input checked="" type="checkbox"/> Yes <input type="checkbox"/> No	Y Y Y Y M M D D <u>2013/11/13</u>	Audit No. <b>Z 163815</b>

Measurements recorded in:  Metric  Imperial

Page \_\_\_\_\_ of \_\_\_\_\_

A140221

**Well Owner's Information**

First Name: Claridge Homes Inc. Last Name / Organization: (Metcalfe Tower 1) E-mail Address: N/A  Well Constructed by Well Owner

Mailing Address (Street Number/Name): 2001-210 Gladstone Ave. Municipality: Ottawa Province: On. Postal Code: K2P0Y6 Telephone No. (inc. area code): 613 233 6030

**Well Location**

Address of Well Location (Street Number/Name): Lisgar Street Township: Former Nepean Lot: D Concession: C Rideau Front

County/District/Municipality: Ottawa City/Town/Village: Ottawa Province: Ontario Postal Code: \_\_\_\_\_

UTM Coordinates: Zone: 18 Easting: 445804 Northing: 5029720 Municipal Plan and Sublot Number: \_\_\_\_\_ Other: \_\_\_\_\_

**Overburden and Bedrock Materials/Abandonment Sealing Record** (see instructions on the back of this form)

General Colour	Most Common Material	Other Materials	General Description	Depth (m/ft)	
				From	To
Brown	Silt	Some Stone	Hard	0	2.8
Grey	clay	Silt	Soft	2.8	21.7
Grey	gravel	Sand, Stone	packed	21.7	22.5
Grey	limestone		layered	22.5	25.6

**Annular Space**

Depth Set at (m/ft)	Type of Sealant Used (Material and Type)	Volume Placed (m³/ft³)	
From	To		
0	22.5	Bentonite grout and cement	0.6 m³

**Results of Well Yield Testing**

After test of well yield, water was:  Clear and sand free  Other, specify \_\_\_\_\_

If pumping discontinued, give reason: \_\_\_\_\_

Time (min)	Draw Down		Recovery	
	Water Level (m/ft)	Time (min)	Water Level (m/ft)	Time (min)
Static Level				
1		1		
2		2		
3		3		
4		4		
5		5		
10		10		
15		15		
20		20		
25		25		
30		30		
40		40		
50		50		
60		60		

Pump intake set at (m/ft): \_\_\_\_\_

Pumping rate (l/min / GPM): \_\_\_\_\_

Duration of pumping: \_\_\_\_\_ hrs + \_\_\_\_\_ min

Final water level end of pumping (m/ft): \_\_\_\_\_

If flowing give rate (l/min / GPM): \_\_\_\_\_

Recommended pump depth (m/ft): \_\_\_\_\_

Recommended pump rate (l/min / GPM): \_\_\_\_\_

Well production (l/min / GPM): \_\_\_\_\_

Disinfected?  Yes  No

Method of Construction		Well Use	
<input type="checkbox"/> Cable Tool	<input type="checkbox"/> Diamond	<input type="checkbox"/> Public	<input type="checkbox"/> Commercial
<input type="checkbox"/> Rotary (Conventional)	<input type="checkbox"/> Jetting	<input type="checkbox"/> Domestic	<input type="checkbox"/> Municipal
<input type="checkbox"/> Rotary (Reverse)	<input type="checkbox"/> Driving	<input type="checkbox"/> Livestock	<input type="checkbox"/> Test Hole
<input type="checkbox"/> Boring	<input type="checkbox"/> Digging	<input type="checkbox"/> Irrigation	<input type="checkbox"/> Cooling & Air Conditioning
<input type="checkbox"/> Air percussion	<input type="checkbox"/> Industrial	<input type="checkbox"/> Other, specify _____	<input type="checkbox"/> Not used
<input checked="" type="checkbox"/> Other, specify Air Rotary	<input type="checkbox"/> Other, specify _____		<input type="checkbox"/> Dewatering
			<input checked="" type="checkbox"/> Monitoring

Construction Record - Casing				Status of Well	
Inside Diameter (cm/in)	Open Hole OR Material (Galvanized, Fibreglass, Concrete, Plastic, Steel)	Wall Thickness (cm/in)	Depth (m/ft)		
			From	To	
15.55	Steel	0.48	0	22.5	<input type="checkbox"/> Water Supply
15.55	Open Hole		22.5	25.6	<input type="checkbox"/> Replacement Well

Test Hole  Recharge Well  Dewatering Well  Observation and/or Monitoring Hole  Alteration (Construction)  Abandoned, Insufficient Supply  Abandoned, Poor Water Quality  Abandoned, other, specify \_\_\_\_\_  Other, specify \_\_\_\_\_

Construction Record - Screen				Status of Well	
Outside Diameter (cm/in)	Material (Plastic, Galvanized, Steel)	Slot No.	Depth (m/ft)		
			From	To	
					<input type="checkbox"/> Other, specify _____

Water Details		Hole Diameter	
Water found at Depth (m/ft)	Kind of Water: <input type="checkbox"/> Fresh <input checked="" type="checkbox"/> Untested <input type="checkbox"/> Gas <input type="checkbox"/> Other, specify _____	Depth (m/ft)	Diameter (cm/in)
From	To	From	To
24		0	22.5
		22.5	25.6
			15.55

**Well Contractor and Well Technician Information**

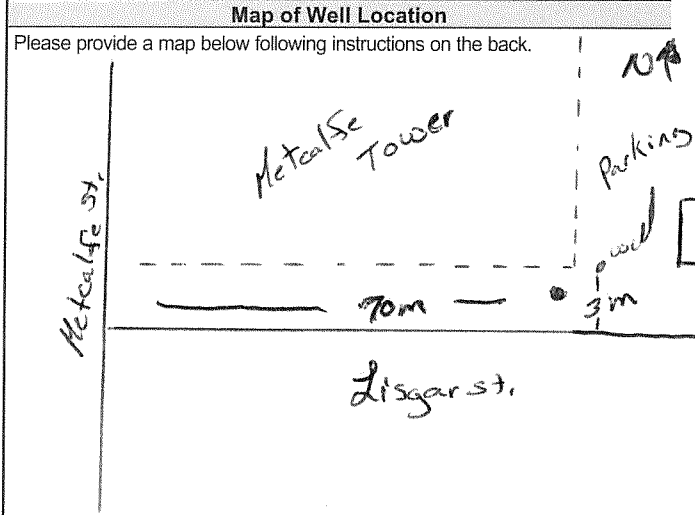
Business Name of Well Contractor: Rousselle Well Drilling Ltd. Well Contractor's Licence No.: 74117

Business Address (Street Number/Name): 151 Montée D'Aouest Municipality: Nation

Province: On. Postal Code: K0A3C0 Business E-mail Address: N/A

Bus. Telephone No. (inc. area code): 613 987 5291 Name of Well Technician (Last Name, First Name): GENIER, MICHAEL

Well Technician's Licence No.: 3493 Signature of Technician and/or Contractor: [Signature] Date Submitted: 2012/1/24



Comments: \_\_\_\_\_

Well owner's information package delivered: <input checked="" type="checkbox"/> Yes <input type="checkbox"/> No	Date Package Delivered: 2012/1/14	Ministry Use Only Audit No.: Z160870 Received: JAN 04 2013
Date Work Completed: 2012/1/14		



Measurements recorded in:  Metric  Imperial

Well Owner's Information

First Name: National Capital Commission, Last Name / Organization: [Redacted], E-mail Address: [Redacted], Mailing Address: 202-40 Elgin Street, Municipality: Ottawa, Province: ON, Postal Code: K1P1C7, Telephone No.: [Redacted]

Well Location

Address of Well Location: 123 Laurier Ave West, Township: [Redacted], Lot: [Redacted], Concession: [Redacted], City/Town/Village: OTTAWA, Province: Ontario, Postal Code: [Redacted], UTM Coordinates: NAD 83 18 44 58 37 50 30 05 6

Overburden and Bedrock Materials/Abandonment Sealing Record

Table with 5 columns: General Colour, Most Common Material, Other Materials, General Description, Depth (m/ft) From To. Rows include Topsoil, Fill, clay, Brick shells, mortar, Hard, mostly soft.

Annular Space table with 3 columns: Depth Set at (m/ft) From To, Type of Sealant Used (Material and Type), Volume Placed (m³/ft³). Rows include Flushment/concrete, Bensed, Sand.

Method of Construction and Well Use section with checkboxes for Cable Tool, Rotary, Boring, etc., and Public, Commercial, Domestic, etc.

Construction Record - Casing table with 4 columns: Inside Diameter (cm/in), Open Hole OR Material, Wall Thickness (cm/in), Depth (m/ft) From To. Includes Status of Well checkboxes.

Construction Record - Screen table with 4 columns: Outside Diameter (cm/in), Material, Slot No., Depth (m/ft) From To.

Water Details and Hole Diameter section with checkboxes for Fresh/Untested water and depth/diameter measurements.

Well Contractor and Well Technician Information section with fields for Business Name, Address, Licence No., and Technician Name.

Results of Well Yield Testing table with columns for Time (min), Water Level (m/ft), and Recovery. Includes pumping rate and duration information.

Map of Well Location section with a hand-drawn map showing the well location relative to a road and other features.

Ministry Use Only section with fields for Audit No. (2152947), Date Work Completed (2011/20/7/13), and other tracking information.

5-12824



SCALE 1:1250  
0 25 50m

Client/Location: NATIONAL CAPITAL COMMISSION  
CONFEDERATION PARK (PART OF NCC PM 96777)  
OTTAWA, ONTARIO  
Project No: 12315  
Phase: SITE, 12315-1.DWG  
Date: JUNE 2012  
Drawing No: 12315-1.DWG  
Project Manager: ET



NOTES:  
1. SINGLE AND SITE INFRASTRUCTURE LOCATIONS ARE APPROXIMATE.  
2. INFORMATION ON THIS FIGURE MAY BE LOST IF IT IS PHOTOCOPIED, FAXED OR PRINTED FROM PDF.

SOURCES:  
1. HISTORICAL AIR PHOTO, 2011  
2. NCC CANAL PLAN, NCC SITE NUMBER 6545, MAP NUMBER 3 OF 5, OCTOBER 20, 2011  
3. NCC CANAL ASSETS - WATER SYSTEMS, NCC SITE NUMBER 19042, MAP NUMBER 4 OF 5, OCTOBER 28, 2011  
4. DCS, PHASE I ESA, SITE PLAN, PROJECT # 450102, FIGURE 3, FEBRUARY 2011  
5. FIRE INSURANCE PLANS FROM NATIONAL LIBRARY & ARCHIVES CANADA, SHEETS 32 & 34 FROM YEARS 1978, 1982 & 1992 (REVISED 1912)  
6. FIRE INSURANCE PLAN FROM NATIONAL LIBRARY & ARCHIVES CANADA, 1928

1724-7 752512  
SEP 04 2012

## Joshua Dempsey

---

**From:** Public Information Services <publicinformationsservices@tssa.org>  
**Sent:** August 17, 2022 5:00 PM  
**To:** Joshua Dempsey  
**Subject:** RE: Search Records Request (PE4822)

**Please refrain from sending documents to head office. The Public Information (PI) team works remotely, mailing in applications will lengthen the overall processing time.**

### **NO RECORD FOUND IN CURRENT DATABASE**

Hello,

Thank you for your request for confirmation of public information. TSSA has performed a preliminary search of TSSA's current database.

- We confirm that there are no records in our current database of any fuel storage tanks at the subject address(es).

This is not a confirmation that there are no records in the archives. For a further search in our archives, please submit an application for release of public information (PI Form) through TSSA's new Service Prepayment Portal. The associated fee must be paid via credit card (Visa or MasterCard) through a secure site.

Please follow the steps below to access the new application(s) and Service Prepayment Portal:

1. Click Release of Public Information - TSSA and click "need a copy of a document";
2. Select the appropriate application, download it and complete it in full; and
3. Proceed to page 3 of the application and click the link TSSA Service Prepayment Portal under payment options (the link will take you the secure site to pay for the release via credit card).

Accessing the Service Prepayment Portal:

1. Select new or existing customer (\*if you are an existing customer, you will need your account # & postal code to access your account);
2. Select the program area: AD (Amusement Devices), BPV (Boilers and Pressure Vessels), ED (Elevating Devices), FS (Fuels Services), OE (Operating Engineers) or SKI (Ski Lifts) and click continue;
3. Enter the application form number (obtained from bottom left corner of application form) and click continue; When selecting the application form number from the drop-down menu, please make sure you select the application that begins with "PI" (i.e. PI-FS, PI-BPV etc.);
4. Complete the primary contact information section;
5. Complete the fees section;
6. Upload your completed application; and
7. Upload supporting documents (if required) and click continue.

Once all steps have been successfully completed, you will receive your receipt via email.

Questions? Please contact TSSA's Public Information Release team at [publicinformationsservices@tssa.org](mailto:publicinformationsservices@tssa.org).

Although TSSA believes the information provided pursuant to your request is accurate, please note that TSSA does not warrant this information in any way whatsoever.

Kind Regards,  
Sherees



**Public Information Agent**

Facilities and Business Services

345 Carlingview Drive

Toronto, Ontario M9W 6N9

Tel: +1-416-734-6222 | Fax: +1-416-734-3568 | E-Mail: [publicinformationservices@tssa.org](mailto:publicinformationservices@tssa.org)

[www.tssa.org](http://www.tssa.org)



---

**From:** Joshua Dempsey <[JDempsey@patersongroup.ca](mailto:JDempsey@patersongroup.ca)>  
**Sent:** August 17, 2022 2:42 PM  
**To:** Public Information Services <[publicinformationservices@tssa.org](mailto:publicinformationservices@tssa.org)>  
**Subject:** Search Records Request (PE4822)

**[CAUTION]:** This email originated outside the organisation.  
Please do not click links or open attachments unless you recognise the source of this email and know the content is safe.

Good afternoon,

Could you please complete a search of your records for **underground/aboveground storage tanks, historical spills, or other incidents/infractions** for the following addresses in Ottawa, Ontario:

Laurier Avenue West: 140, 141, 150, 160, 161  
Gloucester Street: 31  
Elgin Street: 100, 160  
Slater Street: 66, 84

Cheers,



**JOSHUA DEMPSEY, B.Sc.**  
JUNIOR ENVIRONMENTAL INSPECTOR  
TEL: (613) 226-7381 ext. 108  
DIRECT: (613) 696-9613  
9 AURIGA DRIVE  
OTTAWA ON K2E 7T9  
[patersongroup.ca](http://patersongroup.ca)

EXPLORE THE POSSIBILITIES WITH US AND VISIT OUR REFRESHED WEBSITE TODAY.

This electronic message and any attached documents are intended only for the named recipients. This communication from the Technical Standards and Safety Authority may contain information that is privileged, confidential or otherwise protected from disclosure and it must not be disclosed, copied, forwarded or distributed without authorization. If you have received this message in error, please notify the sender immediately and delete the original message.

154 Colonnade Road South  
Ottawa, Ontario  
Canada, K2E 7J5  
Tel: (613) 226-7381  
Fax: (613) 226-6344

August 17, 2022  
File: PE4822-HLUI

**City of Ottawa**  
110 Laurier Avenue W  
Ottawa, Ontario  
K1P 1J1

Geotechnical Engineering  
Environmental Engineering  
Hydrogeology  
Geological Engineering  
Materials Testing  
Building Science  
Archaeological Services

[www.patersongroup.ca](http://www.patersongroup.ca)

Subject: **Authorization Letter, HLUI Search  
Phase I-Environmental Site Assessment Update  
150 Laurier Avenue West, Ottawa ON**

Dear Sir or Madame,

Please consider this letter as confirmation that Paterson Group has been retained to conduct a Phase I-Environmental Site Assessment Update at the aforementioned property.

With this letter, the property owner authorizes the City of Ottawa and other regulatory bodies to release, to Paterson Group, information requested for the purpose of completing an environmental assessment of the property.

Name of Company/Property Owner:

Construction Judo

Name of Representative

Sebastien Bond

Signature of Representative



Date

24-08-2022





# DATABASE REPORT

**Project Property:** *Phase I ESA  
150 Laurier Avenue West  
Ottawa ON K1P 5J4*

**Project No:** *PE4822*

**Report Type:** *Standard Report*

**Order No:** *20191204015*

**Requested by:** *Paterson Group Inc.*

**Date Completed:** *December 6, 2019*

# Table of Contents

Table of Contents.....	2
Executive Summary.....	3
Executive Summary: Report Summary.....	4
Executive Summary: Site Report Summary - Project Property.....	6
Executive Summary: Site Report Summary - Surrounding Properties.....	7
Executive Summary: Summary By Data Source.....	50
Map.....	102
Aerial.....	103
Topographic Map.....	104
Detail Report.....	105
Unplottable Summary.....	357
Unplottable Report.....	361
Appendix: Database Descriptions.....	385
Definitions.....	394

## **Notice: IMPORTANT LIMITATIONS and YOUR LIABILITY**

**Reliance on information in Report:** This report DOES NOT replace a full Phase I Environmental Site Assessment but is solely intended to be used as a database review of environmental records.

**License for use of information in Report:** No page of this report can be used without this cover page, this notice and the project property identifier. The information in Report(s) may not be modified or re-sold.

**Your Liability for misuse:** Using this Service and/or its reports in a manner contrary to this Notice or your agreement will be in breach of copyright and contract and ERIS may obtain damages for such mis-use, including damages caused to third parties, and gives ERIS the right to terminate your account, rescind your license to any previous reports and to bar you from future use of the Service.

**No warranty of Accuracy or Liability for ERIS:** The information contained in this report has been produced by ERIS Information Limited Partnership ("ERIS") using various sources of information, including information provided by Federal and Provincial government departments. The report applies only to the address and up to the date specified on the cover of this report, and any alterations or deviation from this description will require a new report. This report and the data contained herein does not purport to be and does not constitute a guarantee of the accuracy of the information contained herein and does not constitute a legal opinion nor medical advice. Although ERIS has endeavored to present you with information that is accurate, ERIS disclaims, any and all liability for any errors, omissions, or inaccuracies in such information and data, whether attributable to inadvertence, negligence or otherwise, and for any consequences arising therefrom. Liability on the part of ERIS is limited to the monetary value paid for this report.

**Trademark and Copyright:** You may not use the ERIS trademarks or attribute any work to ERIS other than as outlined above. This Service and Report(s) are protected by copyright owned by ERIS Information Limited Partnership. Copyright in data used in the Service or Report(s) (the "Data") is owned by ERIS or its licensors. The Service, Report(s) and Data may not be copied or reproduced in whole or in any substantial part without prior written consent of ERIS.

# Executive Summary

## Property Information:

**Project Property:** *Phase I ESA  
150 Laurier Avenue West Ottawa ON K1P 5J4*

**Project No:** *PE4822*

## **Coordinates:**

**Latitude:** *45.420569*  
**Longitude:** *-75.693815*  
**UTM Northing:** *5,029,906.06*  
**UTM Easting:** *445,718.31*  
**UTM Zone:** *UTM Zone 18T*

**Elevation:** *236 FT  
71.79 M*

## Order Information:

**Order No:** *20191204015*  
**Date Requested:** *December 4, 2019*  
**Requested by:** *Paterson Group Inc.*  
**Report Type:** *Standard Report*

## Historical/Products:

## Executive Summary: Report Summary

<i>Database</i>	<i>Name</i>	<i>Searched</i>	<i>Project Property</i>	<i>Within 0.25 km</i>	<i>Total</i>
AAGR	<i>Abandoned Aggregate Inventory</i>	Y	0	0	0
AGR	<i>Aggregate Inventory</i>	Y	0	0	0
AMIS	<i>Abandoned Mine Information System</i>	Y	0	0	0
ANDR	<i>Anderson's Waste Disposal Sites</i>	Y	0	0	0
AST	<i>Aboveground Storage Tanks</i>	Y	0	0	0
AUWR	<i>Automobile Wrecking &amp; Supplies</i>	Y	0	0	0
BORE	<i>Borehole</i>	Y	0	10	10
CA	<i>Certificates of Approval</i>	Y	1	23	24
CDRY	<i>Dry Cleaning Facilities</i>	Y	0	0	0
CFOT	<i>Commercial Fuel Oil Tanks</i>	Y	0	0	0
CHEM	<i>Chemical Register</i>	Y	0	0	0
CNG	<i>Compressed Natural Gas Stations</i>	Y	0	0	0
COAL	<i>Inventory of Coal Gasification Plants and Coal Tar Sites</i>	Y	0	0	0
CONV	<i>Compliance and Convictions</i>	Y	0	1	1
CPU	<i>Certificates of Property Use</i>	Y	0	0	0
DRL	<i>Drill Hole Database</i>	Y	0	0	0
EASR	<i>Environmental Activity and Sector Registry</i>	Y	0	8	8
EBR	<i>Environmental Registry</i>	Y	0	9	9
ECA	<i>Environmental Compliance Approval</i>	Y	0	26	26
EEM	<i>Environmental Effects Monitoring</i>	Y	0	0	0
EHS	<i>ERIS Historical Searches</i>	Y	0	62	62
EIIS	<i>Environmental Issues Inventory System</i>	Y	0	0	0
EMHE	<i>Emergency Management Historical Event</i>	Y	0	0	0
EPAR	<i>Environmental Penalty Annual Report</i>	Y	0	0	0
EXP	<i>List of Expired Fuels Safety Facilities</i>	Y	0	0	0
FCON	<i>Federal Convictions</i>	Y	0	0	0
FCS	<i>Contaminated Sites on Federal Land</i>	Y	0	0	0
FED TANKS	<i>Federal Identification Registry for Storage Tank Systems (FIRSTS)</i>	Y	0	0	0
FOFT	<i>Fisheries &amp; Oceans Fuel Tanks</i>	Y	0	0	0
FST	<i>Fuel Storage Tank</i>	Y	0	0	0
FSTH	<i>Fuel Storage Tank - Historic</i>	Y	0	0	0
GEN	<i>Ontario Regulation 347 Waste Generators Summary</i>	Y	7	257	264
GHG	<i>Greenhouse Gas Emissions from Large Facilities</i>	Y	0	0	0
HINC	<i>TSSA Historic Incidents</i>	Y	0	0	0
IAFT	<i>Indian &amp; Northern Affairs Fuel Tanks</i>	Y	0	0	0
INC	<i>Fuel Oil Spills and Leaks</i>	Y	0	2	2

<b>Database</b>	<b>Name</b>	<b>Searched</b>	<b>Project Property</b>	<b>Within 0.25 km</b>	<b>Total</b>
LIMO	Landfill Inventory Management Ontario	Y	0	0	0
MINE	Canadian Mine Locations	Y	0	0	0
MNR	Mineral Occurrences	Y	0	1	1
NATE	National Analysis of Trends in Emergencies System (NATES)	Y	0	0	0
NCPL	Non-Compliance Reports	Y	0	0	0
NDFT	National Defense & Canadian Forces Fuel Tanks	Y	0	0	0
NDSP	National Defense & Canadian Forces Spills	Y	0	0	0
NDWD	National Defence & Canadian Forces Waste Disposal Sites	Y	0	0	0
NEBI	National Energy Board Pipeline Incidents	Y	0	0	0
NEBP	National Energy Board Wells	Y	0	0	0
NEES	National Environmental Emergencies System (NEES)	Y	0	0	0
NPCB	National PCB Inventory	Y	0	5	5
NPRI	National Pollutant Release Inventory	Y	0	14	14
OGWE	Oil and Gas Wells	Y	0	0	0
OOGW	Ontario Oil and Gas Wells	Y	0	1	1
OPCB	Inventory of PCB Storage Sites	Y	0	1	1
ORD	Orders	Y	0	0	0
PAP	Canadian Pulp and Paper	Y	0	2	2
PCFT	Parks Canada Fuel Storage Tanks	Y	0	0	0
PES	Pesticide Register	Y	0	1	1
PINC	Pipeline Incidents	Y	0	1	1
PRT	Private and Retail Fuel Storage Tanks	Y	0	0	0
PTTW	Permit to Take Water	Y	0	1	1
REC	Ontario Regulation 347 Waste Receivers Summary	Y	0	0	0
RSC	Record of Site Condition	Y	0	3	3
RST	Retail Fuel Storage Tanks	Y	0	0	0
SCT	Scott's Manufacturing Directory	Y	0	57	57
SPL	Ontario Spills	Y	0	43	43
SRDS	Wastewater Discharger Registration Database	Y	0	0	0
TANK	Anderson's Storage Tanks	Y	0	0	0
TCFT	Transport Canada Fuel Storage Tanks	Y	0	0	0
VAR	Variances for Abandonment of Underground Storage Tanks	Y	0	1	1
WDS	Waste Disposal Sites - MOE CA Inventory	Y	0	0	0
WDSH	Waste Disposal Sites - MOE 1991 Historical Approval Inventory	Y	0	0	0
WWIS	Water Well Information System	Y	0	12	12
<b>Total:</b>			<b>8</b>	<b>541</b>	<b>549</b>

## Executive Summary: Site Report Summary - Project Property

<i>Map Key</i>	<i>DB</i>	<i>Company/Site Name</i>	<i>Address</i>	<i>Dir/Dist (m)</i>	<i>Elev diff (m)</i>	<i>Page Number</i>
<a href="#">1</a>	CA	METRONET COMMUNICATIONS CORP.	150 LAURIER AVENUE WEST OTTAWA ON K1P 5J4	-/0.0	0.00	<a href="#">10</a>
<a href="#">1</a>	GEN	MTS Allstream	150 Laurier Ave West Ottawa ON	-/0.0	0.00	<a href="#">105</a>
<a href="#">1</a>	GEN	Allstream	150 Laurier Ave West Ottawa ON	-/0.0	0.00	<a href="#">105</a>
<a href="#">1</a>	GEN	Allstream	150 Laurier Ave West Ottawa ON K1P 5J4	-/0.0	0.00	<a href="#">105</a>
<a href="#">1</a>	GEN	Zayo Canada	150 Laurier Ave West Ottawa ON K1P 5J4	-/0.0	0.00	<a href="#">106</a>
<a href="#">1</a>	GEN	Allstream	150 Laurier Ave West Ottawa ON K1P 5J4	-/0.0	0.00	<a href="#">106</a>
<a href="#">1</a>	GEN	Zayo Canada	150 Laurier Ave West Ottawa ON K1P 5J4	-/0.0	0.00	<a href="#">106</a>
<a href="#">1</a>	GEN	Zayo Canada	150 Laurier Ave West Ottawa ON K1P 5J4	-/0.0	0.00	<a href="#">107</a>

## Executive Summary: Site Report Summary - Surrounding Properties

<i>Map Key</i>	<i>DB</i>	<i>Company/Site Name</i>	<i>Address</i>	<i>Dir/Dist (m)</i>	<i>Elev Diff (m)</i>	<i>Page Number</i>
<a href="#">2</a>	SPL	City of Ottawa	162 Laurier ave west Ottawa ON	SW/41.2	1.78	<a href="#">107</a>
<a href="#">3</a>	EASR	MORGUARD ELGIN LIMITED	150 ELGIN STREET OTTAWA ON K2P 1L4	SE/43.3	0.00	<a href="#">107</a>
<a href="#">3</a>	EASR	MORGUARD ELGIN LIMITED	150 ELGIN STREET OTTAWA ON K2P 1L4	SE/43.3	0.00	<a href="#">108</a>
<a href="#">3</a>	ECA	Morguard Elgin Limited	150 Elgin St Ottawa ON L5B 1M3	SE/43.3	0.00	<a href="#">108</a>
<a href="#">3</a>	ECA	Morguard Investments Limited	150 Elgin St Ottawa ON L5B 1M3	SE/43.3	0.00	<a href="#">108</a>
<a href="#">3</a>	GEN	Dr Norma Faycal, Dentistry Professional Corporatio	150 Elgin street, Unit 104 Ottawa ON K2P 1L4	SE/43.3	0.00	<a href="#">108</a>
<a href="#">3</a>	GEN	Morguard Investment Building Maintenance	150 Elgin Street Ottawa ON K2P 1L4	SE/43.3	0.00	<a href="#">109</a>
<a href="#">3</a>	GEN	Morguard Investment Building Maintenance	150 Elgin Street Ottawa ON K2P 1L4	SE/43.3	0.00	<a href="#">109</a>
<a href="#">3</a>	GEN	Dr Norma Faycal, Dentistry Professional Corporatio	150 Elgin street, Unit 104 Ottawa ON K2P 1L4	SE/43.3	0.00	<a href="#">109</a>
<a href="#">4</a>	EHS		141 Laurier Avenue West Ottawa ON K1P 5J3	NNW/46.1	1.14	<a href="#">110</a>
<a href="#">4</a>	GEN	GILLIN ENGINEERING & CONSTRUCTION LTD.	141 Laurier Ave W. Ottawa ON K1P 5J3	NNW/46.1	1.14	<a href="#">110</a>
<a href="#">4</a>	SCT	AGRICULTURAL INSTITUTE CANADA	141 LAURIER AVE W SUITE 1112 OTTAWA ON K1P 5J3	NNW/46.1	1.14	<a href="#">110</a>

<b>Map Key</b>	<b>DB</b>	<b>Company/Site Name</b>	<b>Address</b>	<b>Dir/Dist (m)</b>	<b>Elev Diff (m)</b>	<b>Page Number</b>
<a href="#">4</a>	SCT	NELLCOR PURITAN BENNETT	141 Laurier Ave W Suite 700 Ottawa ON K1P 5J3	NNW/46.1	1.14	<a href="#">111</a>
<a href="#">4</a>	SCT	Agricultural Institute of Canada	141 Laurier Ave W Suite 1112 Ottawa ON K1P 5J3	NNW/46.1	1.14	<a href="#">111</a>
<a href="#">4</a>	SCT	Cdn Psychological Assn	141 Laurier Ave W Suite 702 Ottawa ON K1P 5J3	NNW/46.1	1.14	<a href="#">111</a>
<a href="#">4</a>	SCT	gordongroup	141 Laurier Ave W Ottawa ON K1P 5J3	NNW/46.1	1.14	<a href="#">111</a>
<a href="#">4</a>	SCT	CPA / APC	141 Laurier Ave W Suite 701 Ottawa ON K1P 5J3	NNW/46.1	1.14	<a href="#">112</a>
<a href="#">5</a>	BORE		ON	NE/48.5	-0.13	<a href="#">112</a>
<a href="#">6</a>	MNR	DH OT-2	ON	SE/58.2	0.66	<a href="#">114</a>
<a href="#">7</a>	GEN	NATIONAL CAPITAL COMMISSION	NCC PHOTOGRAPHIC UNIT 161 LAURIER AVE. W. OTTAWA ON K1P 6J6	WNW/62.7	2.08	<a href="#">114</a>
<a href="#">7</a>	GEN	NATIONAL CAPITAL COMMISSION 28-409	NCC PHOTOGRAPHIC UNIT 161 LAURIER AVE. W. OTTAWA ON K1P 6J6	WNW/62.7	2.08	<a href="#">114</a>
<a href="#">7</a>	GEN	NATIONAL CAPITAL (OUT OF BUSINESS)	NCC PHOTOGRAPHIC UNIT 161 LAURIER AVENUE WEST OTTAWA ON K1P 6J6	WNW/62.7	2.08	<a href="#">115</a>
<a href="#">7</a>	GEN	NATIONAL CAPITAL COMMISSION	NCC PHOTOGRAPHIC UNIT 161 LAURIER AVE. WEST OTTAWA ON K1P 6J6	WNW/62.7	2.08	<a href="#">115</a>
<a href="#">7</a>	GEN	NATIONAL CAPITAL COMMISSION	(SEE & USE ON0128803) 161 LAURIER AVE. WEST OTTAWA ON K1P 6J6	WNW/62.7	2.08	<a href="#">115</a>



<b>Map Key</b>	<b>DB</b>	<b>Company/Site Name</b>	<b>Address</b>	<b>Dir/Dist (m)</b>	<b>Elev Diff (m)</b>	<b>Page Number</b>
<a href="#">7</a>	GEN	NATIONAL CAPITAL COMMISSION 28-409	(SEE & USE ON0128803) 161 LAURIER AVE. WEST OTTAWA ON K1P 6J6	WNW/62.7	2.08	<a href="#">115</a>
<a href="#">7</a>	GEN	BIG PICTURE PHOTOFINISHING	161 LAURIER AVENUE WEST OTTAWA ON K1P 5J2	WNW/62.7	2.08	<a href="#">116</a>
<a href="#">7</a>	NPCB	NATIONAL CAPITAL COMMISSION	161 LAURIER AVE. WEST; GREENBELT, 80 BAYVIEW OTTAWA ON K1P 6J6	WNW/62.7	2.08	<a href="#">116</a>
<a href="#">7</a>	SPL		161 Laurier Ave West Ottawa ON	WNW/62.7	2.08	<a href="#">116</a>
<a href="#">8</a>	EHS		170 Laurier Avenue West Ottawa ON K1P 5V5	SW/73.3	2.05	<a href="#">117</a>
<a href="#">8</a>	EHS		170 Laurier Ave West Ottawa ON Ottawa ON K1P 5V5	SW/73.3	2.05	<a href="#">117</a>
<a href="#">8</a>	INC		170 LAURIER AVENUE, OTTAWA ON	SW/73.3	2.05	<a href="#">117</a>
<a href="#">8</a>	SCT	Inuit Today Newsletter	170 Laurier Ave W Suite 510 Ottawa ON K1P 5V5	SW/73.3	2.05	<a href="#">118</a>
<a href="#">8</a>	SCT	Fisheries Council of Canada	170 Laurier Ave W Suite 900 Ottawa ON K1P 5V5	SW/73.3	2.05	<a href="#">118</a>
<a href="#">8</a>	SCT	ATCO Structures & Logistics	170 Laurier Ave W Suite 100 Ottawa ON K1P 5V5	SW/73.3	2.05	<a href="#">119</a>
<a href="#">8</a>	SPL		170 Laurier Ave. Ottawa ON	SW/73.3	2.05	<a href="#">119</a>
<a href="#">9</a>	EHS		100 Elgin Street Ottawa ON K1P 5K8	N/75.3	0.08	<a href="#">119</a>
<a href="#">9</a>	GEN	LORD ELGIN HOTEL	100 ELGIN STREET OTTAWA ON K1P 5K8	N/75.3	0.08	<a href="#">120</a>

<b>Map Key</b>	<b>DB</b>	<b>Company/Site Name</b>	<b>Address</b>	<b>Dir/Dist (m)</b>	<b>Elev Diff (m)</b>	<b>Page Number</b>
<a href="#">10</a>	EBR	Morguard Investments Limited	150 Elgin Street Ottawa K2P 1L4 CITY OF OTTAWA ON	E/77.0	0.08	<a href="#">120</a>
<a href="#">10</a>	ECA	Morguard Investments Limited	150 Elgin St Ottawa ON K2P 1L4	E/77.0	0.08	<a href="#">120</a>
<a href="#">10</a>	GEN	Dr Norma Faycal, Dentistry Professional Corporatio	150 Elgin street, Unit 104 Ottawa ON K2P 1L4	E/77.0	0.08	<a href="#">121</a>
<a href="#">10</a>	GEN	Dr Norma Faycal, Dentistry Professional Corporatio	150 Elgin street, Unit 104 Ottawa ON K2P 1L4	E/77.0	0.08	<a href="#">121</a>
<a href="#">11</a>	EHS		170 Laurier Ave W Ottawa ON K1P5V5	SW/78.9	2.05	<a href="#">121</a>
<a href="#">12</a>	SPL	O.C. TRANSP0	ELGIN ST NORTHBOUND, AT LAURIER MOTOR VEHICLE (OPERATING FLUID) OTTAWA CITY ON	NE/86.1	-0.95	<a href="#">121</a>
<a href="#">12</a>	SPL		intersection of Laurier and Elgin Ottawa ON	NE/86.1	-0.95	<a href="#">122</a>
<a href="#">13</a>	EHS		151 Metcalfe St Ottawa ON K2P1N8	SSW/88.0	2.05	<a href="#">122</a>
<a href="#">13</a>	GEN	Morguard Investments Limited	151 Metcalfe St Ottawa ON L3Z3J2	SSW/88.0	2.05	<a href="#">123</a>
<a href="#">14</a>	GEN	LAFFARGE CANADA INC. (IMIS)	FRANCON DIV., C.2 LOT 12, 13 GLOUCESTER P.O. BOX 8464 OTTAWA ON K1G 3K2	ESE/92.7	0.08	<a href="#">123</a>
<a href="#">14</a>	GEN	LAFFARGE CANADA INC. (IMIS) 00-000	FRANCON DIV., C.2 LOT 12, 13 GLOUCESTER P.O. BOX 8464 OTTAWA ON K1G 3K2	ESE/92.7	0.08	<a href="#">123</a>
<a href="#">15</a>	CA	Gillin Engineering and Construction Ltd.	123 Metcalfe Street Ottawa ON K1P 5L9	W/93.1	3.12	<a href="#">123</a>
<a href="#">16</a>	OOGW	Lord Elgin Hotel Well	Nepean ON	N/94.1	0.12	<a href="#">124</a>

<b>Map Key</b>	<b>DB</b>	<b>Company/Site Name</b>	<b>Address</b>	<b>Dir/Dist (m)</b>	<b>Elev Diff (m)</b>	<b>Page Number</b>
			<i>Licence No:</i> N000084			
<a href="#">17</a>	EBR	20 VIC MANAGEMENT INC./SOCIETE DE GESTION 20 VIC INC.	66 SLATER Street OTTAWA Toronto K1P 5H1 CITY OF OTTAWA ON	NNW/94.3	1.78	<a href="#">125</a>
<a href="#">17</a>	ECA	CUSHMAN & WAKEFIELD ASSET SERVICES INC./ SERVICES D'ACTIFS CUSHMAN ET WAKEFIELD	INC. 66 SLATER ST OTTAWA ON K1P 5H1	NNW/94.3	1.78	<a href="#">126</a>
<a href="#">17</a>	ECA	CUSHMAN & WAKEFIELD ASSET SERVICES ULC/SERVICES D'ACTIFS CUSHMAN ET WAKEFIELD	SRI 66 SLATER ST OTTAWA ON K1P 5H1	NNW/94.3	1.78	<a href="#">126</a>
<a href="#">17</a>	EHS		66 Slater Street Ottawa ON	NNW/94.3	1.78	<a href="#">126</a>
<a href="#">17</a>	EHS		66 Slater Street Ottawa ON K1P 5H1	NNW/94.3	1.78	<a href="#">127</a>
<a href="#">17</a>	EHS		66 Slater St Ottawa ON K1A0P4	NNW/94.3	1.78	<a href="#">127</a>
<a href="#">17</a>	EHS		66 Slater St Ottawa ON K1P5H1	NNW/94.3	1.78	<a href="#">127</a>
<a href="#">17</a>	GEN	PACIFIC INTERNATIONAL EQUITIES CORP.	66 SLATER STREET MECHANICAL ROOM OTTAWA ON K1P 5H1	NNW/94.3	1.78	<a href="#">127</a>
<a href="#">17</a>	GEN	PACIFIC INTERNATIONAL EQUITIES CORP.	MECHANICAL ROOM 66 SLATER STREET OTTAWA ON K1P 5H1	NNW/94.3	1.78	<a href="#">128</a>
<a href="#">17</a>	GEN	PACIFIC INTERNATIONAL EQUITIES CORP.	MECHANICAL ROOMS 66 SLATER STREET OTTAWA ON K1P 5H1	NNW/94.3	1.78	<a href="#">128</a>
<a href="#">17</a>	SCT	CPAD TECHNOLOGY INC.	66 SLATER ST FLOOR 6 OTTAWA ON K1P 5H1	NNW/94.3	1.78	<a href="#">128</a>
<a href="#">17</a>	SPL	City of Ottawa	66 Slater Street Ottawa ON	NNW/94.3	1.78	<a href="#">129</a>

<i>Map Key</i>	<i>DB</i>	<i>Company/Site Name</i>	<i>Address</i>	<i>Dir/Dist (m)</i>	<i>Elev Diff (m)</i>	<i>Page Number</i>
<a href="#">17</a>	SPL	OC Transpo Bus Services Ottawa<UNOFFICIAL>	66 Slater St Ottawa ON	NNW/94.3	1.78	<a href="#">129</a>
<a href="#">17</a>	SPL	City of Ottawa	66 Slater St. Ottawa ON	NNW/94.3	1.78	<a href="#">130</a>
<a href="#">18</a>	ECA	Gillin Engineering and Construction Ltd.	123 Metcalfe Street Ottawa ON K1P 5J3	W/94.6	3.12	<a href="#">130</a>
<a href="#">19</a>	CA	R.M. OF OTTAWA-CARLETON	ELGIN ST./GLOUCESTER ST. OTTAWA CITY ON	ESE/98.1	0.08	<a href="#">130</a>
<a href="#">20</a>	GEN	Hydro One Networks Inc.	Slater Transformer Station 84 Slater Street Ottawa ON K1A 2P4	NW/101.1	2.33	<a href="#">131</a>
<a href="#">20</a>	GEN	Hydro One Networks Inc.	Slater Transformer Station 84 Slater Street Ottawa ON K1A 2P4	NW/101.1	2.33	<a href="#">131</a>
<a href="#">20</a>	GEN	Hydro One Networks Inc.	Slater Transformer Station 84 Slater Street Ottawa ON K1A 2P4	NW/101.1	2.33	<a href="#">131</a>
<a href="#">20</a>	GEN	Hydro One Networks Inc.	Slater Transformer Station 84 Slater Street Ottawa ON	NW/101.1	2.33	<a href="#">131</a>
<a href="#">20</a>	GEN	Hydro One Networks Inc.	Slater Transformer Station 84 Slater Street Ottawa ON K1A 2P4	NW/101.1	2.33	<a href="#">132</a>
<a href="#">20</a>	GEN	Hydro One Networks Inc.	Slater Transformer Station 84 Slater Street Ottawa ON K1A 2P4	NW/101.1	2.33	<a href="#">132</a>
<a href="#">20</a>	GEN	Hydro One Networks Inc.	Slater Transformer Station 84 Slater Street Ottawa ON K1A 2P4	NW/101.1	2.33	<a href="#">132</a>
<a href="#">20</a>	GEN	Hydro One Networks Inc.	Slater Transformer Station 84 Slater Street Ottawa ON K1A 2P4	NW/101.1	2.33	<a href="#">133</a>
<a href="#">20</a>	GEN	Hydro One Networks Inc.	Slater Transformer Station 84 Slater Street Ottawa ON K1A 2P4	NW/101.1	2.33	<a href="#">133</a>

<b>Map Key</b>	<b>DB</b>	<b>Company/Site Name</b>	<b>Address</b>	<b>Dir/Dist (m)</b>	<b>Elev Diff (m)</b>	<b>Page Number</b>
<a href="#">21</a>	GEN	Bell	160 Elgin St Ottawa ON K1A 0W9	SSE/107.3	1.08	<a href="#">133</a>
<a href="#">21</a>	GEN	160 ELGIN REIT	160 ELGIN STREET, SUITE 1500 OTTAWA ON K2P-2P7	SSE/107.3	1.08	<a href="#">134</a>
<a href="#">21</a>	GEN	Rexall Pharmacy Group Ltd.	160 Elgin Street #20 Ottawa ON K2P2C4	SSE/107.3	1.08	<a href="#">135</a>
<a href="#">22</a>	SPL		151 Elgin St Ottawa ON	E/107.9	0.08	<a href="#">135</a>
<a href="#">23</a>	CA	NEXACOR REALTY MANAGEMENT INC., BELL	160 ELGIN STREET OTTAWA CITY ON	SSE/111.1	1.08	<a href="#">136</a>
<a href="#">23</a>	CA	3176461 CANADA INC., NEXACOR REALTY	160 ELGIN STREET OTTAWA CITY ON	SSE/111.1	1.08	<a href="#">136</a>
<a href="#">23</a>	CA	Specialty Transportation Services of Ontario, Inc.	160 Elgin Street Ottawa ON	SSE/111.1	1.08	<a href="#">136</a>
<a href="#">23</a>	CA	160 Elgin Portfolio Inc.	160 Elgin Street Ottawa ON	SSE/111.1	1.08	<a href="#">136</a>
<a href="#">23</a>	ECA	Specialty Transportation Services of Ontario, Inc.	160 Elgin Street Ottawa ON K1P 1C3	SSE/111.1	1.08	<a href="#">137</a>
<a href="#">23</a>	ECA	160 Elgin Portfolio Inc.	160 Elgin Street Ottawa ON M3K 1N4	SSE/111.1	1.08	<a href="#">137</a>
<a href="#">23</a>	EHS		160 Elgin Street Ottawa ON	SSE/111.1	1.08	<a href="#">137</a>
<a href="#">23</a>	EHS		160 Rue Elgin Ottawa ON	SSE/111.1	1.08	<a href="#">138</a>
<a href="#">23</a>	GEN	XEROX BUSINESS SERVICES	BELL CANADA BUILDING 160 ELGIN STREET, ROOM 97 OTTAWA ON K2P 2C4	SSE/111.1	1.08	<a href="#">138</a>

<i>Map Key</i>	<i>DB</i>	<i>Company/Site Name</i>	<i>Address</i>	<i>Dir/Dist (m)</i>	<i>Elev Diff (m)</i>	<i>Page Number</i>
<a href="#">23</a>	GEN	XEROX CANADA LTD	BELL CANADA BUILDING 160 ELGIN STREET, ROOM 97 OTTAWA ON K2P 2C4	SSE/111.1	1.08	<a href="#">138</a>
<a href="#">23</a>	GEN	BELL CANADA	ADMINISTRATIVE SERVICES 160 ELGIN F3 OTTAWA ON K1J 3T4	SSE/111.1	1.08	<a href="#">138</a>
<a href="#">23</a>	GEN	BELL CANADA	ADMINISTRATIVE SERVICES 3RD FLOOR-160 ELGIN ST. OTTAWA ON K1G 3J4	SSE/111.1	1.08	<a href="#">139</a>
<a href="#">23</a>	GEN	BELL CANADA	160 ELGIN STREET OTTAWA ON K2P 2C4	SSE/111.1	1.08	<a href="#">139</a>
<a href="#">23</a>	GEN	BELL CANADA 05-191	ADMINISTRATIVE SERVICES 3RD FLOOR-160 ELGIN ST. OTTAWA ON K1G 3J4	SSE/111.1	1.08	<a href="#">140</a>
<a href="#">23</a>	GEN	BELL CANADA 05-191	160 ELGIN STREET OTTAWA ON K2P 2C4	SSE/111.1	1.08	<a href="#">141</a>
<a href="#">23</a>	GEN	KARA-FOTO 1 HOUR LAB	160 ELGIN STREET OTTAWA ON K2P 2C4	SSE/111.1	1.08	<a href="#">141</a>
<a href="#">23</a>	GEN	MEDICAL ARTS DESPENSARY OF OTTAWA	160 ELGIN STREET OTTAWA ON K2P 2C4	SSE/111.1	1.08	<a href="#">141</a>
<a href="#">23</a>	GEN	SITQ IMMOBILIER	160 ELGIN STREET, 16TH FLOOR OTTAWA ON K2P 2P7	SSE/111.1	1.08	<a href="#">142</a>
<a href="#">23</a>	GEN	160 ELGIN REIT	160 ELGIN STREET, SUITE 1500 OTTAWA ON K2P-2P7	SSE/111.1	1.08	<a href="#">142</a>
<a href="#">23</a>	GEN	MEDICAL ARTS DISPENSARY OF OTTAWA (2003) LTD.	160 ELGIN STREET OTTAWA ON	SSE/111.1	1.08	<a href="#">143</a>
<a href="#">23</a>	GEN	MEDICAL ARTS DISPENSARY OF OTTAWA (2003) LTD.	160 ELGIN STREET OTTAWA ON	SSE/111.1	1.08	<a href="#">143</a>

<i>Map Key</i>	<i>DB</i>	<i>Company/Site Name</i>	<i>Address</i>	<i>Dir/Dist (m)</i>	<i>Elev Diff (m)</i>	<i>Page Number</i>
<a href="#">23</a>	GEN	BELL CANADA	160 ELGIN ST OTTAWA ON	SSE/111.1	1.08	<a href="#">144</a>
<a href="#">23</a>	GEN	160 ELGIN REIT	160 ELGIN STREET, SUITE 1500 OTTAWA ON	SSE/111.1	1.08	<a href="#">144</a>
<a href="#">23</a>	GEN	LCI Medical Clinic and Spa	160 Elgin St. Place Bell, Main Floor Ottawa ON K2P2P7	SSE/111.1	1.08	<a href="#">145</a>
<a href="#">23</a>	GEN	BELL CANADA	160 ELGIN ST OTTAWA ON	SSE/111.1	1.08	<a href="#">145</a>
<a href="#">23</a>	GEN	160 ELGIN REIT	160 ELGIN STREET, SUITE 1500 OTTAWA ON	SSE/111.1	1.08	<a href="#">145</a>
<a href="#">23</a>	GEN	160 ELGIN REIT	160 ELGIN STREET, SUITE 1500 OTTAWA ON	SSE/111.1	1.08	<a href="#">146</a>
<a href="#">23</a>	GEN	160 ELGIN REIT	160 ELGIN STREET, SUITE 1500 OTTAWA ON K2P-2P7	SSE/111.1	1.08	<a href="#">147</a>
<a href="#">23</a>	GEN	160 ELGIN REIT	160 ELGIN STREET, SUITE 1500 OTTAWA ON	SSE/111.1	1.08	<a href="#">148</a>
<a href="#">23</a>	GEN	MEDICAL ARTS DISPENSARY OF OTTAWA (2003) LTD.	160 ELGIN STREET OTTAWA ON	SSE/111.1	1.08	<a href="#">149</a>
<a href="#">23</a>	GEN	160 ELGIN REIT	160 ELGIN STREET, SUITE 1500 OTTAWA ON K2P-2P7	SSE/111.1	1.08	<a href="#">149</a>
<a href="#">23</a>	GEN	160 ELGIN REIT	160 ELGIN STREET, SUITE 1500 OTTAWA ON K2P-2P7	SSE/111.1	1.08	<a href="#">150</a>
<a href="#">23</a>	GEN	Dr Norma Faycal, Dentistry Professional Corporatio	160 Elgin Street, Unit 18 Ottawa ON K2P 2P7	SSE/111.1	1.08	<a href="#">151</a>
<a href="#">23</a>	GEN	MEDICAL ARTS DISPENSARY OF OTTAWA (2003) LTD.	160 ELGIN STREET OTTAWA ON K2P 2P7	SSE/111.1	1.08	<a href="#">151</a>

<b>Map Key</b>	<b>DB</b>	<b>Company/Site Name</b>	<b>Address</b>	<b>Dir/Dist (m)</b>	<b>Elev Diff (m)</b>	<b>Page Number</b>
<a href="#">23</a>	GEN	160 ELGIN REIT	160 ELGIN STREET, SUITE 1500 OTTAWA ON K2P-2P7	SSE/111.1	1.08	<a href="#">151</a>
<a href="#">23</a>	GEN	MEDICAL ARTS DISPENSARY OF OTTAWA (2003) LTD.	160 ELGIN STREET OTTAWA ON K2P 2P7	SSE/111.1	1.08	<a href="#">152</a>
<a href="#">23</a>	GEN	Dr Norma Faycal, Dentistry Professional Corporatio	160 Elgin Street, Unit 18 Ottawa ON K2P 2P7	SSE/111.1	1.08	<a href="#">153</a>
<a href="#">23</a>	GEN	160 ELGIN REIT	160 ELGIN STREET, SUITE 1500 OTTAWA ON K2P-2P7	SSE/111.1	1.08	<a href="#">153</a>
<a href="#">23</a>	GEN	Rexall Pharmacy Group Ltd.	160 Elgin Street #20 Ottawa ON K2P2C4	SSE/111.1	1.08	<a href="#">154</a>
<a href="#">23</a>	GEN	Bell	160 Elgin St Ottawa ON K1A 0W9	SSE/111.1	1.08	<a href="#">154</a>
<a href="#">23</a>	NPCB	BELL CANADA	160 ELGIN ST. OTTAWA ON K2P 2C4	SSE/111.1	1.08	<a href="#">155</a>
<a href="#">23</a>	NPCB	BELL CANADA	160 ELGIN STREET SITE DECOMMISSIONED; 160 ELGIN STREET OTTAWA ON K1G 3J4	SSE/111.1	1.08	<a href="#">155</a>
<a href="#">23</a>	NPCB	BELL CANADA	160 ELGIN ST OTTAWA ON K1G 3J4	SSE/111.1	1.08	<a href="#">155</a>
<a href="#">23</a>	NPCB	BELL CANADA	160 ELGIN STREET OTTAWA ON K1G 3J4	SSE/111.1	1.08	<a href="#">155</a>
<a href="#">23</a>	NPRI	H & R REIT	SUITE 1500 - 160 ELGIN STREET SUITE 1500 OTTAWA ON K2P2C4	SSE/111.1	1.08	<a href="#">155</a>
<a href="#">23</a>	NPRI	H & R REIT	SUITE 1500 - 160 ELGIN STREET SUITE 1500 OTTAWA ON K2P2C4	SSE/111.1	1.08	<a href="#">156</a>
<a href="#">23</a>	NPRI	H & R REIT	SUITE 1500 - 160 ELGIN STREET SUITE 1500 OTTAWA ON K2P2C4	SSE/111.1	1.08	<a href="#">157</a>



<i>Map Key</i>	<i>DB</i>	<i>Company/Site Name</i>	<i>Address</i>	<i>Dir/Dist (m)</i>	<i>Elev Diff (m)</i>	<i>Page Number</i>
<a href="#">23</a>	NPRI	H & R REIT	SUITE 1500 - 160 ELGIN STREET SUITE 1500 OTTAWA ON K2P2C4	SSE/111.1	1.08	<a href="#">157</a>
<a href="#">23</a>	NPRI	H & R REIT	SUITE 1500 - 160 ELGIN STREET SUITE 1500 OTTAWA ON K2P2C4	SSE/111.1	1.08	<a href="#">158</a>
<a href="#">23</a>	NPRI	H&R REAL ESTATE INVESTMENT TRUST	SUITE 1500 - 160 ELGIN STREET NOT AVAILABLE OTTAWA ON K2P2C4	SSE/111.1	1.08	<a href="#">159</a>
<a href="#">23</a>	NPRI	H&R REAL ESTATE INVESTMENT TRUST	SUITE 1500 - 160 ELGIN STREET NOT AVAILABLE OTTAWA ON K2P2C4	SSE/111.1	1.08	<a href="#">159</a>
<a href="#">23</a>	NPRI	H & R REIT	160 ELGIN Street SUITE 1500 OTTAWA ON K2P2C4	SSE/111.1	1.08	<a href="#">160</a>
<a href="#">23</a>	NPRI	H&R REAL ESTATE INVESTMENT TRUST	SUITE 1500 - 160 ELGIN STREET NOT AVAILABLE OTTAWA ON K2P2C4	SSE/111.1	1.08	<a href="#">162</a>
<a href="#">23</a>	OPCB	BELL CANADA - OTTAWA	160 ELGIN STREET OTTAWA CITY ON K2P 2P7	SSE/111.1	1.08	<a href="#">163</a>
<a href="#">23</a>	SPL	Canadian Waste Services Inc.	160 ELGIN ST., AT NEPEAN ST. ENTRANCE<UNOFFICIAL> Ottawa ON	SSE/111.1	1.08	<a href="#">163</a>
<a href="#">23</a>	SPL		Across from 160 Elgin St Ottawa ON	SSE/111.1	1.08	<a href="#">164</a>
<a href="#">24</a>	SPL	Proshred Security / Iron Mountain Canada<UNOFFICIAL>	Corner of Gloucester Road and Elgin Road Ottawa ON	E/112.3	0.08	<a href="#">164</a>
<a href="#">25</a>	CA	OTTAWA CITY	ELGIN ST/LAURIER ST/SLATER ST. OTTAWA CITY ON	NNE/114.7	-1.11	<a href="#">165</a>
<a href="#">26</a>	EHS		99 Metcalfe St Ottawa ON K1P6L7	WNW/122.1	3.78	<a href="#">165</a>

<b>Map Key</b>	<b>DB</b>	<b>Company/Site Name</b>	<b>Address</b>	<b>Dir/Dist (m)</b>	<b>Elev Diff (m)</b>	<b>Page Number</b>
<a href="#">26</a>	EHS		99 Metcalfe Street Ottawa Ontario Ottawa ON K1P	WNW/122.1	3.78	<a href="#">165</a>
<a href="#">26</a>	GEN	CANADA COUNCIL	99 METCALFE ST. OTTAWA ON K1P 5V8	WNW/122.1	3.78	<a href="#">165</a>
<a href="#">26</a>	GEN	CANADA (OUT OF BUS) 08-351	99 METCALFE ST. OTTAWA ON K1P 5V8	WNW/122.1	3.78	<a href="#">166</a>
<a href="#">26</a>	GEN	MORGUARD INVESTMENTS LTD.	99 METCALFE STREET OTTAWA ON	WNW/122.1	3.78	<a href="#">166</a>
<a href="#">26</a>	GEN	MORGUARD INVESTMENTS LTD.	99 METCALFE STREET OTTAWA ON	WNW/122.1	3.78	<a href="#">167</a>
<a href="#">26</a>	GEN	MORGUARD INVESTMENTS LTD.	99 METCALFE STREET OTTAWA ON	WNW/122.1	3.78	<a href="#">167</a>
<a href="#">26</a>	GEN	MORGUARD INVESTMENTS LTD.	99 METCALFE STREET OTTAWA ON	WNW/122.1	3.78	<a href="#">168</a>
<a href="#">26</a>	GEN	MORGUARD INVESTMENTS LTD.	99 METCALFE STREET OTTAWA ON	WNW/122.1	3.78	<a href="#">169</a>
<a href="#">26</a>	GEN	Dr. Esther Guiot and Assoc	99 metcalfe suite 104 ottawa ON K1P6L7	WNW/122.1	3.78	<a href="#">169</a>
<a href="#">26</a>	GEN	Modern Niagara Ottawa Inc	99 Metcalfe Ottawa ON K1P 6L7	WNW/122.1	3.78	<a href="#">169</a>
<a href="#">26</a>	GEN	Dr. Esther Guiot and Assoc	99 metcalfe suite 104 ottawa ON K1P6L7	WNW/122.1	3.78	<a href="#">170</a>
<a href="#">26</a>	GEN	Dr. Esther Guiot and Assoc	99 metcalfe suite 104 ottawa ON K1P6L7	WNW/122.1	3.78	<a href="#">170</a>
<a href="#">26</a>	GEN	The Downtown Dental Clinic	99 Metcalfe, unit 104 Ottawa ON K1P 6L7	WNW/122.1	3.78	<a href="#">170</a>

<b>Map Key</b>	<b>DB</b>	<b>Company/Site Name</b>	<b>Address</b>	<b>Dir/Dist (m)</b>	<b>Elev Diff (m)</b>	<b>Page Number</b>
<a href="#">26</a>	SCT	News Brief	99 Metcalfe St Suite 304 Ottawa ON K1P 6L7	WNW/122.1	3.78	<a href="#">171</a>
<a href="#">27</a>	EHS		150 Metcalfe Street Ottawa ON K2P 1P1	SW/125.6	3.00	<a href="#">171</a>
<a href="#">27</a>	EHS		150 Metcalfe Street Ottawa ON K2P 1P1	SW/125.6	3.00	<a href="#">171</a>
<a href="#">27</a>	EHS		150 Metcalfe Street Ottawa ON K2P 1P1	SW/125.6	3.00	<a href="#">171</a>
<a href="#">27</a>	EHS		150 Metcalfe Street Ottawa ON K2P 1P1	SW/125.6	3.00	<a href="#">171</a>
<a href="#">27</a>	EHS		150 Metcalfe Street Ottawa ON K2P 1P1	SW/125.6	3.00	<a href="#">171</a>
<a href="#">27</a>	EHS		150 Metcalfe Street Ottawa ON K2P 1P1	SW/125.6	3.00	<a href="#">172</a>
<a href="#">27</a>	GEN	CHIROPRACTIC HEALTH GROUP	150 METCALFE STREET, SUITE 2200 X-RAY ROOM OTTAWA ON K2P 1P1	SW/125.6	3.00	<a href="#">172</a>
<a href="#">27</a>	GEN	LITHWICK CORPORATION	150 METCALFE STREET OTTAWA ON K2P 1P1	SW/125.6	3.00	<a href="#">172</a>
<a href="#">27</a>	GEN	Metcalfe St. Chiropractic and Wellness Centre	150 METCALFE STREET, SUITE 2200 X-RAY ROOM OTTAWA ON K2P 1P1	SW/125.6	3.00	<a href="#">172</a>
<a href="#">28</a>	BORE		ON	SSE/129.8	1.08	<a href="#">173</a>
<a href="#">29</a>	EHS		Slater St Kent St Ottawa ON	NW/132.0	3.78	<a href="#">174</a>
<a href="#">30</a>	WWIS		ON <b>Well ID:</b> 7301139	ESE/132.7	0.09	<a href="#">175</a>
<a href="#">31</a>	GEN	OTTAWA HYDRO	88 SLATER STREET (SLATER SUBSTATION) C/O 3024 ALBION ROAD OTTAWA ON K1G 3S4	WNW/134.2	4.08	<a href="#">175</a>

<b>Map Key</b>	<b>DB</b>	<b>Company/Site Name</b>	<b>Address</b>	<b>Dir/Dist (m)</b>	<b>Elev Diff (m)</b>	<b>Page Number</b>
<a href="#">31</a>	GEN	OTTAWA HYDRO	88 SLATER STREET (SLATER SUBSTATION) C/O 3025 ALBION RD., BOX 8700 OTTAWA ON K1G 3S4	WNW/134.2	4.08	<a href="#">176</a>
<a href="#">31</a>	GEN	OTTAWA HYDRO	88 SLATER STREET SLATER SUBSTATION OTTAWA ON	WNW/134.2	4.08	<a href="#">176</a>
<a href="#">31</a>	GEN	OTTAWA HYDRO 29-081	88 SLATER STREET (SLATER SUBSTATION) C/O 3025 ALBION RD., BOX 8700 OTTAWA ON K1G 3S4	WNW/134.2	4.08	<a href="#">176</a>
<a href="#">31</a>	SPL	ONTARIO HYDRO	88 SLATER ST., ONTARIO HYDRO SUB-STATION. TRANSFORMER OTTAWA CITY ON	WNW/134.2	4.08	<a href="#">177</a>
<a href="#">31</a>	SPL	ONTARIO HYDRO	88 SLATER ST. TRANSFORMER OTTAWA CITY ON	WNW/134.2	4.08	<a href="#">177</a>
<a href="#">31</a>	SPL		88 Slater Street in Ottawa Ottawa ON	WNW/134.2	4.08	<a href="#">178</a>
<a href="#">32</a>	ECA	Her Majesty the Queen in Right of Ontario as Represented by the Minister of	Infrastructure 161 Elgin Street Ottawa ON M5G 2L5	E/138.7	0.08	<a href="#">178</a>
<a href="#">32</a>	EHS		161 Elgin Street Ottawa ON K2P 2K1	E/138.7	0.08	<a href="#">178</a>
<a href="#">32</a>	GEN	ONTARIO PROVINCIAL COURT HOUSE	161 ELGIN STREET OTTAWA ON K2P 2K1	E/138.7	0.08	<a href="#">179</a>
<a href="#">32</a>	GEN	ONTARIO PROVINCIAL COURT HOUSE	161 ELGIN STREET OTTAWA ON K2P 2K1	E/138.7	0.08	<a href="#">179</a>
<a href="#">32</a>	GEN	ONTARIO PROVINCIAL COURT HOUSE	161 ELGIN STREET OTTAWA ON K2P 2K1	E/138.7	0.08	<a href="#">179</a>
<a href="#">32</a>	SPL	City of Ottawa<UNOFFICIAL>	161 Elgin Street Ottawa ON	E/138.7	0.08	<a href="#">180</a>
<a href="#">32</a>	SPL	Hydro Ottawa Limited	161 Elgin Street Ottawa ON	E/138.7	0.08	<a href="#">180</a>

<b>Map Key</b>	<b>DB</b>	<b>Company/Site Name</b>	<b>Address</b>	<b>Dir/Dist (m)</b>	<b>Elev Diff (m)</b>	<b>Page Number</b>
<a href="#">32</a>	SPL	Her Majesty the Queen in Right of Ontario as Represented by MOI	161 Elgin Street Ottawa ON	E/138.7	0.08	<a href="#">181</a>
<a href="#">33</a>	BORE		ON	SE/140.1	0.06	<a href="#">181</a>
<a href="#">34</a>	EASR	CITY OF OTTAWA	120 METCALFE ST OTTAWA ON K1P 5M2	W/147.2	4.14	<a href="#">183</a>
<a href="#">34</a>	EHS		120 Metcalfe St Ottawa ON K1P5M2	W/147.2	4.14	<a href="#">183</a>
<a href="#">34</a>	GEN	OTTAWA PUBLIC LIBRARY	120 METCALFE STREET OTTAWA ON K1P 5M2	W/147.2	4.14	<a href="#">183</a>
<a href="#">34</a>	GEN	OTTAWA PUBLIC LIBRARY 29-245	120 METCALFE STREET OTTAWA ON K1P 5M2	W/147.2	4.14	<a href="#">183</a>
<a href="#">35</a>	BORE		ON	W/148.5	4.14	<a href="#">184</a>
<a href="#">36</a>	GEN	GVT. OF CAN-MUSEUMS, NATIONAL GALL	ELGIN & SLATER C/O 140 PROMENADE DU PORTAGE PHASE IV OTTAWA ON K1A 0M3	N/151.6	-0.61	<a href="#">185</a>
<a href="#">36</a>	GEN	GVT. OF CAN-MUSEUMS, NATIONAL GALLERY	ELGIN & SLATER C/O 140 PROMENADE DU PORTAGE PHASE IV OTTAWA ON K1A 0M3	N/151.6	-0.61	<a href="#">185</a>
<a href="#">36</a>	GEN	GVT. OF CAN. - MUSEUMS CANADA	NATIONAL GALLERY CONSERVATION DEPT. LORNE BLDG., ELGIN STREET AT SLATER OTTAWA ON K1A 0M8	N/151.6	-0.61	<a href="#">185</a>
<a href="#">36</a>	GEN	GVT. OF CAN. (OUT OF BUSSINESS)	NATIONAL GALLERY CONSERVATION DEPT. LORNE BLDG., ELGIN STREET AT SLATER OTTAWA ON K1A 0M8	N/151.6	-0.61	<a href="#">186</a>
<a href="#">36</a>	GEN	GVT. OF CAN. (OUT OF BUSSINESS) 18-219	NATIONAL GALLERY CONSERVATION DEPT. LORNE BLDG., ELGIN STREET AT SLATER OTTAWA ON K1A 0M8	N/151.6	-0.61	<a href="#">186</a>

<i>Map Key</i>	<i>DB</i>	<i>Company/Site Name</i>	<i>Address</i>	<i>Dir/Dist (m)</i>	<i>Elev Diff (m)</i>	<i>Page Number</i>
<a href="#">36</a>	GEN	NATIONAL MUSEUMS OF CAN(OUT OF BUSINESS)	NATIONAL GALLERY CONSERVATION DEPARTMENT LORNE BUILDING, ELGIN STREET AT SLATER OTTAWA ON K1A 0M8	N/151.6	-0.61	<a href="#">186</a>
<a href="#">36</a>	SPL	S. 21	Elgin and Slater Streets Ottawa ON	N/151.6	-0.61	<a href="#">186</a>
<a href="#">37</a>	EHS		70 Gloucester Street Ottawa ON K2P 0A2	SSW/152.9	3.08	<a href="#">187</a>
<a href="#">38</a>	GEN	Urbandale Corporation	100 METCALFE STREET OTTAWA ON K1P 5M1	W/153.6	4.14	<a href="#">187</a>
<a href="#">38</a>	SPL	OC Transpo Bus Service<UNOFFICIAL>	100 Metcalfe Street Ottawa ON	W/153.6	4.14	<a href="#">188</a>
<a href="#">39</a>	BORE		ON	S/153.9	2.08	<a href="#">188</a>
<a href="#">40</a>	BORE		ON	NE/154.6	-1.46	<a href="#">190</a>
<a href="#">41</a>	CA	The Cadillac Fairview Corporation Limited	191 Laurier Avenue West Ottawa ON K1P 1E7	W/155.0	4.14	<a href="#">191</a>
<a href="#">41</a>	CA	The Cadillac Fairview Corporation Limited	191 Laurier Avenue West Ottawa ON K1P 1E7	W/155.0	4.14	<a href="#">192</a>
<a href="#">41</a>	CA	The Cadillac Fairview Corporation Limited	191 Laurier Ave W Ottawa ON K1P 1E7	W/155.0	4.14	<a href="#">192</a>
<a href="#">41</a>	EBR	The Cadillac Fairview Corporation Limited	191 Laurier Avenue West Ottawa Ontario K1P 1E7 Ottawa ON	W/155.0	4.14	<a href="#">192</a>
<a href="#">41</a>	ECA	The Cadillac Fairview Corporation Limited	191 Laurier Avenue West Ottawa ON M5H 3R4	W/155.0	4.14	<a href="#">193</a>

<b>Map Key</b>	<b>DB</b>	<b>Company/Site Name</b>	<b>Address</b>	<b>Dir/Dist (m)</b>	<b>Elev Diff (m)</b>	<b>Page Number</b>
<a href="#">41</a>	ECA	The Cadillac Fairview Corporation Limited	191 Laurier Ave W Ottawa ON M5H 3R4	W/155.0	4.14	<a href="#">193</a>
<a href="#">41</a>	ECA	The Cadillac Fairview Corporation Limited	191 Laurier Avenue West Ottawa ON M5H 3R4	W/155.0	4.14	<a href="#">193</a>
<a href="#">41</a>	EHS		191 Laurier Avenue West Ottawa ON	W/155.0	4.14	<a href="#">193</a>
<a href="#">41</a>	EHS		191 Laurier Ave W Ottawa ON K1P1E7	W/155.0	4.14	<a href="#">194</a>
<a href="#">41</a>	GEN	CADILLAC FAIRVIEW CORPORATION	191 LAURIER AVENUE WEST P1 LEVEL OTTAWA ON K1P 1E7	W/155.0	4.14	<a href="#">194</a>
<a href="#">41</a>	NPRI	THE CADILLAC FAIRVIEW	191 LAURIER Avenue West SUITE 2000 OTTAWA ON K1P1E7	W/155.0	4.14	<a href="#">194</a>
<a href="#">42</a>	CONV	1092066 Ontario Inc. o/a McKeown Contracting,	Percy Pyper Limited, Willy's Roll-offs Ltd. 90 Elgin Street, Bank Street Ottawa ON	NNW/157.1	2.08	<a href="#">195</a>
<a href="#">42</a>	EBR	GWL Realty Advisors Inc.	90 Elgin Street Ottawa CITY OF OTTAWA ON	NNW/157.1	2.08	<a href="#">196</a>
<a href="#">42</a>	EBR	GWL Realty Advisors Inc.	90 Elgin Street Ottawa CITY OF OTTAWA ON	NNW/157.1	2.08	<a href="#">197</a>
<a href="#">42</a>	ECA	GWL Realty Advisors Inc.	90 Elgin St Ottawa ON M5G 1R8	NNW/157.1	2.08	<a href="#">197</a>
<a href="#">42</a>	EHS		90 Elgin Street Ottawa ON	NNW/157.1	2.08	<a href="#">197</a>
<a href="#">42</a>	EHS		90 Elgin St Ottawa ON K1P0C6	NNW/157.1	2.08	<a href="#">198</a>
<a href="#">42</a>	GEN	PUBLIC WORKS CANADA	90 ELGIN STREET LORNE BLDG OTTAWA ON K1A 0M3	NNW/157.1	2.08	<a href="#">198</a>

<b>Map Key</b>	<b>DB</b>	<b>Company/Site Name</b>	<b>Address</b>	<b>Dir/Dist (m)</b>	<b>Elev Diff (m)</b>	<b>Page Number</b>
<a href="#">42</a>	GEN	GVT. OF CANADA-PUBLIC WORKS 17-747	CANADA LORNE BLDG. 90 ELGIN, OTTAWA LORNE BLDG OTTAWA ON K1A 0M3	NNW/157.1	2.08	<a href="#">198</a>
<a href="#">42</a>	GEN	GVT. OF CANADA-PUBLIC WORKS 17-747	CANADA LORNE BLDG. 90 ELGIN, OTTAWA C/O 140 PROMENADE DU PORTAGE PHASE IV OTTAWA ON K1A 0M3	NNW/157.1	2.08	<a href="#">199</a>
<a href="#">42</a>	GEN	PUBLIC WORKS & GOVERNMENT SERVICES CAN.	90 ELGIN STREET LORNE BUILDING OTTAWA ON K1A 0M3	NNW/157.1	2.08	<a href="#">199</a>
<a href="#">42</a>	GEN	BROOKFIELD LEPAGE JOHNSON CONTROLS	LORNE BUILDING 90 ELGIN STREET OTTAWA ON	NNW/157.1	2.08	<a href="#">199</a>
<a href="#">42</a>	GEN	FEDERAL COURT OF CANADA	90 ELGIN STREET, 6TH FLOOR ROOM 601 OTTAWA ON K1A 0H9	NNW/157.1	2.08	<a href="#">200</a>
<a href="#">42</a>	GEN	Public Works and Government Services Canada	90 ELGIN STREET OTTAWA ON	NNW/157.1	2.08	<a href="#">200</a>
<a href="#">42</a>	GEN	Public Works and Government Services Canada	90 ELGIN STREET OTTAWA ON	NNW/157.1	2.08	<a href="#">201</a>
<a href="#">42</a>	GEN	Public Works and Government Services Canada	90 ELGIN STREET OTTAWA ON	NNW/157.1	2.08	<a href="#">202</a>
<a href="#">42</a>	GEN	Latcon (2009) Ltd.	90 Elgin St Ottawa ON	NNW/157.1	2.08	<a href="#">203</a>
<a href="#">42</a>	GEN	Latcon (2009) Ltd.	90 Elgin St Ottawa ON	NNW/157.1	2.08	<a href="#">203</a>
<a href="#">42</a>	GEN	Public Works and Government Services Canada	90 ELGIN STREET OTTAWA ON	NNW/157.1	2.08	<a href="#">203</a>
<a href="#">42</a>	GEN	Public Works and Government Services Canada Environmental Services	90 ELGIN STREET OTTAWA ON K1A O5S	NNW/157.1	2.08	<a href="#">204</a>
<a href="#">42</a>	GEN	The Great-West Life Assurance Company	90 Elgin Street Level 00, Ste 055 Ottawa ON K1P 0C6	NNW/157.1	2.08	<a href="#">204</a>



<b>Map Key</b>	<b>DB</b>	<b>Company/Site Name</b>	<b>Address</b>	<b>Dir/Dist (m)</b>	<b>Elev Diff (m)</b>	<b>Page Number</b>
<a href="#">42</a>	GEN	The Great-West Life Assurance Company	90 Elgin Street Level 00, Ste 055 Ottawa ON K1P 0C6	NNW/157.1	2.08	<a href="#">205</a>
<a href="#">42</a>	SPL	SNC-Lavalin ProFac Facilities Management	SNC Lavalin,90 Elgin Street<UNOFFICIAL> Ottawa ON	NNW/157.1	2.08	<a href="#">205</a>
<a href="#">42</a>	SPL		90 Elgin Street, Ottawa Ottawa ON	NNW/157.1	2.08	<a href="#">206</a>
<a href="#">43</a>	GEN	Metcalfe St. Chiropractic and Wellness Centre	164 Metcalfe St. Ottawa ON K2P 1P2	SSW/159.1	3.08	<a href="#">206</a>
<a href="#">44</a>	GEN	OTTAWA CHEMISTS 29-553	192 LAURIER AVENUE WEST OTTAWA ON K1P 5J8	WSW/160.1	4.12	<a href="#">206</a>
<a href="#">44</a>	GEN	OTTAWA CHEMISTS	192 LAURIER AVENUE WEST OTTAWA ON K1P 5J8	WSW/160.1	4.12	<a href="#">207</a>
<a href="#">45</a>	GEN	ARNON DEVELOPMENT CORPORATION LIMITED	180 ELGIN STREET OTTAWA ON K2P 2K3	SE/162.1	0.05	<a href="#">208</a>
<a href="#">45</a>	GEN	RON Engineering	180 Elgin Street Ottawa ON	SE/162.1	0.05	<a href="#">208</a>
<a href="#">45</a>	GEN	Arnon Development Corp Ltd.	180 Elgin Street Ottawa ON K2P 2K3	SE/162.1	0.05	<a href="#">209</a>
<a href="#">45</a>	GEN	Arnon Development Corp Ltd.	180 Elgin Street Ottawa ON K2P 2K3	SE/162.1	0.05	<a href="#">209</a>
<a href="#">45</a>	SCT	Summit: The Business Of Public	180 Elgin St Suite 800 Ottawa ON K2P 2K3	SE/162.1	0.05	<a href="#">209</a>
<a href="#">45</a>	SCT	The Canadian Academy of Eng	180 Elgin St Suite 1402 Ottawa ON K2P 2K3	SE/162.1	0.05	<a href="#">209</a>
<a href="#">46</a>	CA	NASSAR DIVERSIFIED LTD.	200 LAURIER AVENUE WEST OTTAWA CITY ON	SW/163.5	4.12	<a href="#">210</a>

<b>Map Key</b>	<b>DB</b>	<b>Company/Site Name</b>	<b>Address</b>	<b>Dir/Dist (m)</b>	<b>Elev Diff (m)</b>	<b>Page Number</b>
<a href="#">46</a>	EASR	GILLIN ENGINEERING AND CONSTRUCTION LIMITED	200 LAURIER AVE W OTTAWA ON K1P 6M7	SW/163.5	4.12	<a href="#">210</a>
<a href="#">46</a>	GEN	KIDINKS HOLDINGS INC	200 LAURIER AVENUE WEST OTTAWA ON K1P 6M7	SW/163.5	4.12	<a href="#">210</a>
<a href="#">46</a>	GEN	KIDINKS HOLDINGS INC	200 LAURIER AVENUE WEST OTTAWA ON K1P 6M7	SW/163.5	4.12	<a href="#">210</a>
<a href="#">46</a>	GEN	KIDINKS HOLDINGS INC.	200 LAURIER AVENUE WEST OTTAWA ON K1P 6M7	SW/163.5	4.12	<a href="#">211</a>
<a href="#">46</a>	GEN	Kidinks Holdings Inc.	200 Laurier Ave West Ottawa ON K1N 7N3	SW/163.5	4.12	<a href="#">211</a>
<a href="#">47</a>	WWIS		Ottawa ON <b>Well ID:</b> 7221222	NE/163.8	-1.46	<a href="#">211</a>
<a href="#">48</a>	BORE		ON	SE/167.2	0.05	<a href="#">214</a>
<a href="#">49</a>	SPL	City of Ottawa	81 Metcalfe St. Ottawa ON	WNW/167.6	4.05	<a href="#">216</a>
<a href="#">50</a>	EHS		81 METCALFE STREET OTTAWA ON K1P 6K7	WNW/170.8	4.05	<a href="#">217</a>
<a href="#">50</a>	EHS		81 Metcalfe Stree Ottawa ON	WNW/170.8	4.05	<a href="#">217</a>
<a href="#">51</a>	GEN	SHOPPERS DRUG MART	110 SLATER STREET OTTAWA ON K1P 5H6	W/171.9	4.78	<a href="#">217</a>
<a href="#">51</a>	PES	SHOPPERS DRUG MART #0953 (SLATER STREET)	110 SLATER ST OTTAWA ON K1P 5H6	W/171.9	4.78	<a href="#">217</a>
<a href="#">52</a>	EHS		170 Metcalfe Ottawa ON	SSW/173.8	2.75	<a href="#">218</a>

<b>Map Key</b>	<b>DB</b>	<b>Company/Site Name</b>	<b>Address</b>	<b>Dir/Dist (m)</b>	<b>Elev Diff (m)</b>	<b>Page Number</b>
<a href="#">53</a>	EASR	AECON CONSTRUCTION ONTARIO EAST LIMITED	ON	ESE/174.0	0.08	<a href="#">218</a>
<a href="#">54</a>	WWIS		Ottawa ON <b>Well ID:</b> 7221152	NE/174.5	-1.22	<a href="#">218</a>
<a href="#">55</a>	CA	The Canadian Red Cross Society	170 Metcalfe St Ottawa ON	SSW/175.6	2.75	<a href="#">222</a>
<a href="#">55</a>	ECA	The Canadian Red Cross Society	170 Metcalfe St Ottawa ON K2P 2P2	SSW/175.6	2.75	<a href="#">222</a>
<a href="#">55</a>	EHS		170 Metcalfe St Ottawa ON K2P2P2	SSW/175.6	2.75	<a href="#">222</a>
<a href="#">55</a>	RSC		170 METCALFE STREET, OTTAWA, ON K2P 1P3 Ottawa ON	SSW/175.6	2.75	<a href="#">223</a>
<a href="#">56</a>	EHS		88 Albert St Ottawa ON K1P 5E9	NW/176.1	4.08	<a href="#">224</a>
<a href="#">57</a>	PINC		METCALFE & NEPEAN , OTTAWA ON	S/179.6	2.02	<a href="#">224</a>
<a href="#">57</a>	SPL	City of Ottawa	West side of intersection of Metcalfe St & Nepean St Ottawa ON	S/179.6	2.02	<a href="#">224</a>
<a href="#">58</a>	PTTW	Claridge Homes (70 Gloucester) Inc.	70 Gloucester Street and 89-91 Nepean Street Address: 70 Gloucester Street St, Ottawa, City District Office: Ottawa GeoReference: Zone: 18, UTM Easting: 445635, UTM Northing: 5029740, , Site #: 0723-AH5JSZ CITY OF OTTAWA ON	SSW/180.2	3.06	<a href="#">225</a>
<a href="#">58</a>	RSC		70 GLOUCESTER STREET, OTTAWA, ON K2P 0A2 Ottawa ON	SSW/180.2	3.06	<a href="#">226</a>
<a href="#">59</a>	SPL	Enbridge Gas Distribution Inc.	Medcafe and Nepean Ottawa ON	S/187.4	2.02	<a href="#">227</a>

<b>Map Key</b>	<b>DB</b>	<b>Company/Site Name</b>	<b>Address</b>	<b>Dir/Dist (m)</b>	<b>Elev Diff (m)</b>	<b>Page Number</b>
<a href="#">60</a>	WWIS		OTTAWA ON <i>Well ID: 7186276</i>	NE/191.2	-1.94	<a href="#">227</a>
<a href="#">61</a>	SPL	Enbridge Gas Distribution Inc.	175 Elgin St, Almonte Ottawa ON	SE/191.4	0.08	<a href="#">230</a>
<a href="#">62</a>	CA	The Cadillac Fairview Corporation Limited	77 Metcalfe Street Ottawa ON	WNW/194.3	5.09	<a href="#">231</a>
<a href="#">62</a>	EBR	The Cadillac Fairview Corporation Limited	77 Metcalfe Street Ottawa Ontario K1P 5L6 Ottawa ON	WNW/194.3	5.09	<a href="#">231</a>
<a href="#">62</a>	ECA	The Cadillac Fairview Corporation Limited	77 Metcalfe Street Ottawa ON M5H 3R4	WNW/194.3	5.09	<a href="#">231</a>
<a href="#">62</a>	EHS		77 Metcalfe Street Ottawa ON	WNW/194.3	5.09	<a href="#">232</a>
<a href="#">62</a>	GEN	PARAGON CLEANERS (1983)	77 METCALFE OTTAWA ON K1P 5L6	WNW/194.3	5.09	<a href="#">232</a>
<a href="#">62</a>	GEN	PARAGON CLEANERS (1983) 30-152	77 METCALFE OTTAWA ON K1P 5L6	WNW/194.3	5.09	<a href="#">232</a>
<a href="#">62</a>	GEN	NAV CANADA	77 METCALFE STREET OTTAWA ON	WNW/194.3	5.09	<a href="#">232</a>
<a href="#">62</a>	NPRI	THE CADILLAC FAIRVIEW	77 METCALFE Street OTTAWA ON K1P5L6	WNW/194.3	5.09	<a href="#">233</a>
<a href="#">63</a>	EHS		187 Metcalfe St Ottawa ON K2P 1P5	S/195.6	2.17	<a href="#">234</a>
<a href="#">64</a>	EHS		189 Metcalfe Street OTTAWA ON	S/195.8	2.08	<a href="#">234</a>
<a href="#">64</a>	EHS		189 Metcalfe Street Ottawa ON	S/195.8	2.08	<a href="#">234</a>

<i>Map Key</i>	<i>DB</i>	<i>Company/Site Name</i>	<i>Address</i>	<i>Dir/Dist (m)</i>	<i>Elev Diff (m)</i>	<i>Page Number</i>
<a href="#">65</a>	EHS		180 Metcalfe Street Ottawa ON	S/197.6	2.39	<a href="#">234</a>
<a href="#">66</a>	GEN	BRADDA PRINTING SERVICES INCORPORATED	130 Slater Street Basement Level Ottawa ON K1P 6E2	W/199.4	5.08	<a href="#">235</a>
<a href="#">67</a>	SCT	CANADIAN LIBRARY ASSOCIATION	200 ELGIN ST SUITE 602 OTTAWA ON K2P 1L5	SE/200.9	0.05	<a href="#">235</a>
<a href="#">67</a>	SCT	Atreus Systems Corp.	200 Elgin St Floor 3 Ottawa ON K2P 1L5	SE/200.9	0.05	<a href="#">236</a>
<a href="#">67</a>	SCT	Communiqué - CASLPA	200 Elgin St Suite 401 Ottawa ON K2P 1L5	SE/200.9	0.05	<a href="#">236</a>
<a href="#">67</a>	SCT	Espial Group Inc.	200 Elgin St Unit 900 Ottawa ON K2P 1L5	SE/200.9	0.05	<a href="#">236</a>
<a href="#">67</a>	SPL	PRIVATE BUSINESS	200 ELGIN STREET, ENTERPRISE PROPERTY GROUP STORAGE TANK OTTAWA CITY ON K2P 1L5	SE/200.9	0.05	<a href="#">236</a>
<a href="#">68</a>	EHS		88 Albert St Ottawa ON K1P5E9	NW/202.0	5.12	<a href="#">237</a>
<a href="#">69</a>	EHS		200 Elgin St Ottawa ON K2P1L5	SE/203.1	0.05	<a href="#">237</a>
<a href="#">70</a>	EHS		77 Metcalfe St Ottawa ON	WNW/203.4	5.09	<a href="#">237</a>
<a href="#">71</a>	EHS		130 Slater Street Ottawa ON K1P 6E2	W/204.7	6.26	<a href="#">237</a>
<a href="#">71</a>	EHS		130 Slater St Ottawa ON K1P6E2	W/204.7	6.26	<a href="#">238</a>
<a href="#">71</a>	GEN	BRADDA PRINTING SERVICES INC.	130 SLATER ST. OTTAWA ON K1P 6E2	W/204.7	6.26	<a href="#">238</a>

<i>Map Key</i>	<i>DB</i>	<i>Company/Site Name</i>	<i>Address</i>	<i>Dir/Dist (m)</i>	<i>Elev Diff (m)</i>	<i>Page Number</i>
<a href="#">71</a>	GEN	BRADDA PRINTING SERVICES INC. 04-275	130 SLATER ST. OTTAWA ON K1P 6E2	W/204.7	6.26	<a href="#">238</a>
<a href="#">71</a>	GEN	BRADDA PRINTING SERVICES INCORPORATED	130 SLATER STREET OTTAWA ON K1P 6E2	W/204.7	6.26	<a href="#">239</a>
<a href="#">71</a>	GEN	BRADDA PRINTING SERVICES INCORPORATED	130 Slater Street Basement Level Ottawa ON K1P 6E2	W/204.7	6.26	<a href="#">239</a>
<a href="#">71</a>	GEN	ontario petroleum pump	130 slater st ottawa ON K1P 6E2	W/204.7	6.26	<a href="#">239</a>
<a href="#">71</a>	GEN	BRADDA PRINTING SERVICES INCORPORATED	130 Slater Street Basement Level Ottawa ON K1P 6E2	W/204.7	6.26	<a href="#">239</a>
<a href="#">71</a>	GEN	BRADDA PRINTING SERVICES INCORPORATED	130 Slater Street Basement Level Ottawa ON K1P 6E2	W/204.7	6.26	<a href="#">240</a>
<a href="#">71</a>	GEN	BRADDA PRINTING SERVICES INCORPORATED	130 Slater Street Basement Level Ottawa ON K1P 6E2	W/204.7	6.26	<a href="#">240</a>
<a href="#">71</a>	GEN	BRADDA PRINTING SERVICES INCORPORATED	130 Slater Street Basement Level Ottawa ON K1P 6E2	W/204.7	6.26	<a href="#">240</a>
<a href="#">71</a>	GEN	BRADDA PRINTING SERVICES INCORPORATED	130 Slater Street Basement Level Ottawa ON	W/204.7	6.26	<a href="#">241</a>
<a href="#">71</a>	GEN	BRADDA PRINTING SERVICES INCORPORATED	130 Slater Street Basement Level Ottawa ON K1P 6E2	W/204.7	6.26	<a href="#">241</a>
<a href="#">71</a>	GEN	BRADDA PRINTING SERVICES INCORPORATED	130 Slater Street Basement Level Ottawa ON K1P 6E2	W/204.7	6.26	<a href="#">241</a>
<a href="#">71</a>	GEN	BRADDA PRINTING SERVICES INCORPORATED	130 Slater Street Basement Level Ottawa ON K1P 6E2	W/204.7	6.26	<a href="#">242</a>
<a href="#">71</a>	GEN	BRADDA PRINTING SERVICES INCORPORATED	130 Slater Street Basement Level Ottawa ON K1P 6E2	W/204.7	6.26	<a href="#">242</a>

<b>Map Key</b>	<b>DB</b>	<b>Company/Site Name</b>	<b>Address</b>	<b>Dir/Dist (m)</b>	<b>Elev Diff (m)</b>	<b>Page Number</b>
<a href="#">71</a>	SCT	MEDIA FLEX/MEDIA 2000 INC.	130 SLATER ST SUITE 750 OTTAWA ON K1P 6E2	W/204.7	6.26	<a href="#">242</a>
<a href="#">71</a>	SCT	Bradda Printing Services Inc.	130 Slater St Ottawa ON K1P 6E2	W/204.7	6.26	<a href="#">243</a>
<a href="#">71</a>	SCT	The Chemical Institute of	130 Slater St Suite 550 Ottawa ON K1P 6E2	W/204.7	6.26	<a href="#">243</a>
<a href="#">71</a>	SCT	OpinioNation Inc.	130 Slater St Suite 750 Ottawa ON K1P 6E2	W/204.7	6.26	<a href="#">243</a>
<a href="#">71</a>	SCT	Metro Ottawa	130 Slater St Suite 300 Ottawa ON K1P 6E2	W/204.7	6.26	<a href="#">244</a>
<a href="#">71</a>	SCT	Chemical Institute of Canada	130 Slater St Suite 550 Ottawa ON K1P 6E2	W/204.7	6.26	<a href="#">244</a>
<a href="#">72</a>	RSC		89 NEPEAN STREET, OTTAWA, ON K2P 0A2 Ottawa ON	SSW/204.8	3.05	<a href="#">244</a>
<a href="#">73</a>	WWIS		OTTAWA ON <i>Well ID:</i> 7194477	SSE/204.8	1.08	<a href="#">245</a>
<a href="#">74</a>	BORE		ON	NW/209.7	5.54	<a href="#">249</a>
<a href="#">75</a>	EHS		219 Laurier Avenue West Ottawa ON	WSW/213.1	5.09	<a href="#">250</a>
<a href="#">75</a>	EHS		219 Laurier Avenue West Ottawa ON	WSW/213.1	5.09	<a href="#">250</a>
<a href="#">75</a>	EHS		219 Laurier Avenue West Ottawa ON K1P 5J6	WSW/213.1	5.09	<a href="#">250</a>
<a href="#">75</a>	EHS		219 Laurier Ave W Ottawa ON K1P5J6	WSW/213.1	5.09	<a href="#">251</a>

<b>Map Key</b>	<b>DB</b>	<b>Company/Site Name</b>	<b>Address</b>	<b>Dir/Dist (m)</b>	<b>Elev Diff (m)</b>	<b>Page Number</b>
<a href="#">75</a>	EHS		219 Laurier Avenue West Ottawa ON K1P 5J6	WSW/213.1	5.09	<a href="#">251</a>
<a href="#">75</a>	GEN	Glenview Corporation	219 Laurier Ave Ottawa ON	WSW/213.1	5.09	<a href="#">251</a>
<a href="#">75</a>	GEN	GLENVIEW CORPORATION	219 LAURIER AVE W OTTAWA ON	WSW/213.1	5.09	<a href="#">251</a>
<a href="#">75</a>	SPL	Mister Rooter<UNOFFICIAL>	219 Laurier West Ottawa ON	WSW/213.1	5.09	<a href="#">252</a>
<a href="#">76</a>	SCT	Media-Flex.com	119 Slater St Ottawa ON K1P 5H2	WNW/213.8	6.15	<a href="#">252</a>
<a href="#">77</a>	WWIS		Ottawa ON <b>Well ID:</b> 7221223	NNE/214.6	-1.92	<a href="#">252</a>
<a href="#">78</a>	CA	The Manufacturers Life Insurance Company	220 Laurier Avenue Ottawa ON	SW/214.7	4.08	<a href="#">255</a>
<a href="#">78</a>	EBR	The Manufacturers Life Insurance Company	220 Laurier Avenue Ottawa Ontario Ottawa ON	SW/214.7	4.08	<a href="#">255</a>
<a href="#">78</a>	ECA	The Manufacturers Life Insurance Company	220 Laurier Avenue Ottawa ON K1P 6L5	SW/214.7	4.08	<a href="#">256</a>
<a href="#">78</a>	EHS		220 Laurier Ave W Ottawa ON	SW/214.7	4.08	<a href="#">256</a>
<a href="#">78</a>	EHS		220 Laurier Ave W Ottawa ON K1P5Z9	SW/214.7	4.08	<a href="#">256</a>
<a href="#">78</a>	GEN	MANULIFE FINANCIAL	220 LAURIER AVENUE WEST OTTAWA ON K1P 5Z9	SW/214.7	4.08	<a href="#">256</a>
<a href="#">78</a>	GEN	MANULIFE FINANCIAL	220 LAURIER AVENUE WEST OTTAWA ON K1P 5Z9	SW/214.7	4.08	<a href="#">257</a>



<b>Map Key</b>	<b>DB</b>	<b>Company/Site Name</b>	<b>Address</b>	<b>Dir/Dist (m)</b>	<b>Elev Diff (m)</b>	<b>Page Number</b>
<a href="#">78</a>	GEN	MANULIFE FINANCIAL	220 LAURIER AVENUE WEST OTTAWA ON K1P 5Z9	SW/214.7	4.08	<a href="#">257</a>
<a href="#">78</a>	GEN	MANULIFE FINANCIAL	220 LAURIER AVENUE WEST OTTAWA ON	SW/214.7	4.08	<a href="#">258</a>
<a href="#">78</a>	GEN	MANULIFE FINANCIAL	220 LAURIER AVENUE WEST OTTAWA ON K1P 5Z9	SW/214.7	4.08	<a href="#">258</a>
<a href="#">78</a>	GEN	MANULIFE FINANCIAL	220 LAURIER AVENUE WEST OTTAWA ON K1P 5Z9	SW/214.7	4.08	<a href="#">259</a>
<a href="#">78</a>	GEN	MANULIFE FINANCIAL	220 LAURIER AVENUE WEST OTTAWA ON K1P 5Z9	SW/214.7	4.08	<a href="#">260</a>
<a href="#">78</a>	GEN	MANULIFE FINANCIAL	220 LAURIER AVENUE WEST OTTAWA ON K1P 5Z9	SW/214.7	4.08	<a href="#">260</a>
<a href="#">78</a>	NPRI	MANULIFE	220 Laurier Avenue Ottawa ON K1P5S9	SW/214.7	4.08	<a href="#">261</a>
<a href="#">78</a>	SCT	LE PRINT SUPER EXPRESS	220 LAURIER AVE W OTTAWA ON K1P 5Z9	SW/214.7	4.08	<a href="#">262</a>
<a href="#">78</a>	SCT	LINKTEK CORPORATION	220 LAURIER AVE W OTTAWA ON K1P 5Z9	SW/214.7	4.08	<a href="#">262</a>
<a href="#">78</a>	SCT	Print Three	220 Laurier Ave W Ottawa ON K1P 5Z9	SW/214.7	4.08	<a href="#">263</a>
<a href="#">78</a>	SCT	Canadian Bureau for International Education	220 Laurier Ave W Suite 1100 Ottawa ON K1P 5Z9	SW/214.7	4.08	<a href="#">263</a>
<a href="#">78</a>	SCT	Print Three Inc	220 Laurier Ave W Ottawa ON K1P 5Z9	SW/214.7	4.08	<a href="#">263</a>
<a href="#">78</a>	SCT	CBIE - Cdn Bur for Intl Educ	220 Laurier Ave W Suite 1550 Ottawa ON K1P 5Z9	SW/214.7	4.08	<a href="#">264</a>

<i>Map Key</i>	<i>DB</i>	<i>Company/Site Name</i>	<i>Address</i>	<i>Dir/Dist (m)</i>	<i>Elev Diff (m)</i>	<i>Page Number</i>
<a href="#">79</a>	EHS		175 Lisgar Street Ottawa ON K2P 0C3	SSE/214.7	1.13	<a href="#">264</a>
<a href="#">80</a>	SPL	UNKNOWN	NEAR ALBERT & ELGIN ST. OTTAWA CITY ON	N/215.9	0.51	<a href="#">264</a>
<a href="#">80</a>	SPL	City of Ottawa	Albert & Elgin St. Ottawa ON	N/215.9	0.51	<a href="#">265</a>
<a href="#">81</a>	GEN	ARTEXT ELECTRONIC PUBLISHING INC.	85 ALBERT STREET, SUITE 110 OTTAWA ON K1P 6A4	NW/220.0	5.47	<a href="#">265</a>
<a href="#">81</a>	GEN	METCALFE REALTY COMPANY LIMITED	85 ALBERT STREET OTTAWA ON K1P 5E6	NW/220.0	5.47	<a href="#">265</a>
<a href="#">81</a>	GEN	METCALFE REALTY COMPANY LIMITED 26-614	85 ALBERT ST. C/O 130 ALBERT ST. STE 210 OTTAWA ON K1P 6A4	NW/220.0	5.47	<a href="#">266</a>
<a href="#">81</a>	GEN	METCALFE REALTY COMPANY LIMITED	85 ALBERT STREET OTTAWA ON K1P 5E6	NW/220.0	5.47	<a href="#">266</a>
<a href="#">81</a>	GEN	METCALFE REALTY COMPANY LIMITED	85 ALBERT STREET OTTAWA ON K1P 6A4	NW/220.0	5.47	<a href="#">266</a>
<a href="#">81</a>	GEN	Metcalfe Realty Company Limited	85 Albert Street Ottawa ON K1P 6A4	NW/220.0	5.47	<a href="#">266</a>
<a href="#">81</a>	GEN	Metcalfe Realty Company Limited	85 Albert Street Ottawa ON K1P 6A4	NW/220.0	5.47	<a href="#">267</a>
<a href="#">81</a>	SCT	ARTEXT ELECTRONIC PUBLISHING	85 ALBERT ST UNIT 110 OTTAWA ON K1P 6A4	NW/220.0	5.47	<a href="#">268</a>
<a href="#">81</a>	SCT	STELLAR NAVIGATION SYSTEMS INC	85 Albert St Suite 1620 Ottawa ON K1P 6A4	NW/220.0	5.47	<a href="#">268</a>
<a href="#">81</a>	SCT	BAE Systems Canada Inc.	85 Albert St Suite 700 Ottawa ON K1P 6A4	NW/220.0	5.47	<a href="#">268</a>

<b>Map Key</b>	<b>DB</b>	<b>Company/Site Name</b>	<b>Address</b>	<b>Dir/Dist (m)</b>	<b>Elev Diff (m)</b>	<b>Page Number</b>
<a href="#">81</a>	SCT	CAMRT	85 Albert St Floor 10 Ottawa ON K1P 6A4	NW/220.0	5.47	<a href="#">268</a>
<a href="#">81</a>	SCT	Appendix Sonovision - ITEP	85 Albert St Suite 400 Ottawa ON K1P 6A4	NW/220.0	5.47	<a href="#">269</a>
<a href="#">82</a>	GEN	CYBERMEDIX HEALTH SERVICES LTD.	180 METCALFE ST., OTTAWA C/O 6 VANSO RD. TORONTO ON K2P 1P5	S/222.2	3.08	<a href="#">269</a>
<a href="#">82</a>	GEN	CYBERMEDIX (SEE & USE ON0245133) 11-261	180 METCALFE ST., OTTAWA C/O 6 VANSO RD. TORONTO ON K2P 1P5	S/222.2	3.08	<a href="#">269</a>
<a href="#">82</a>	GEN	CYBERMEDIX HEALTH SERVICES LTD. 11-261	180 METCALFE ST., OTTAWA C/O 6 VANSO RD. TORONTO ON K2P 1P5	S/222.2	3.08	<a href="#">270</a>
<a href="#">82</a>	GEN	CYBERMEDIX HEALTH (SEE & USE ON0245133)	180 METCALFE STREET OTTAWA ON K2P 1P5	S/222.2	3.08	<a href="#">270</a>
<a href="#">82</a>	GEN	CANADIAN MEDICAL LABORATORIES LIMITED	180 METCALFE STREET, STE. 402 OTTAWA ON K2P 2E9	S/222.2	3.08	<a href="#">270</a>
<a href="#">82</a>	GEN	DIAGNOSTIC IMAGING CONSULTANTS	205-180 METCALFE ST. C/O 301-11 ROSEMOUNT AVE. OTTAWA ON K2P 1P5	S/222.2	3.08	<a href="#">270</a>
<a href="#">82</a>	GEN	DIAGNOSTIC IMAGING CONSULTANTS 12-543	205-180 METCALFE ST. C/O 301-11 ROSEMOUNT AVE. OTTAWA ON K2P 1P5	S/222.2	3.08	<a href="#">271</a>
<a href="#">82</a>	GEN	CENTRA CARE HEALTH SERVICES 00-000	180 METCALFE SUITE 201 OTTAWA ON K2P 1P5	S/222.2	3.08	<a href="#">271</a>
<a href="#">82</a>	SCT	Itplanit Services Corp.	180 Metcalfe St Suite 503 Ottawa ON K2P 1P5	S/222.2	3.08	<a href="#">271</a>
<a href="#">83</a>	WWIS		ON <b>Well ID:</b> 7236607	S/222.4	3.08	<a href="#">272</a>

<b>Map Key</b>	<b>DB</b>	<b>Company/Site Name</b>	<b>Address</b>	<b>Dir/Dist (m)</b>	<b>Elev Diff (m)</b>	<b>Page Number</b>
<a href="#">84</a>	GEN	PHOTOGO-BLACKBURN HAMLET	225 LAURIER OTTAWA ON K1P 5J6	WSW/222.7	5.09	<a href="#">275</a>
<a href="#">85</a>	WWIS		Ottawa ON <b>Well ID:</b> 7236609	S/223.4	3.21	<a href="#">275</a>
<a href="#">86</a>	WWIS		lot D con C ON <b>Well ID:</b> 7318397	SSW/227.8	4.08	<a href="#">278</a>
<a href="#">87</a>	WWIS		OTTAWA ON <b>Well ID:</b> 7186275	NNE/228.6	-1.83	<a href="#">279</a>
<a href="#">88</a>	SPL	BUS	CATCH BASIN AT CORNER OF MEDCALFE & ALBERT ST. MOTOR VEHICLE (OPERATING FLUID) OTTAWA CITY ON	WNW/229.4	5.05	<a href="#">282</a>
<a href="#">88</a>	SPL	Bell Canada Ltd	Metcalfe St. & Albert St. Ottawa ON	WNW/229.4	5.05	<a href="#">283</a>
<a href="#">89</a>	EHS		75 Albert St Ottawa ON K1P5E7	NNW/229.4	4.08	<a href="#">283</a>
<a href="#">89</a>	GEN	Metcalfe Realty Company Limited	75 Albert Stret Ottawa ON	NNW/229.4	4.08	<a href="#">283</a>
<a href="#">89</a>	GEN	Metcalfe Realty Company Limited	75 Albert Stret Ottawa ON	NNW/229.4	4.08	<a href="#">284</a>
<a href="#">89</a>	GEN	Dorsey School of Business	75 Albert Street Suite 101 Ottawa ON	NNW/229.4	4.08	<a href="#">284</a>
<a href="#">89</a>	GEN	Metcalfe Realty Company Limited	75 Albert Stret Ottawa ON	NNW/229.4	4.08	<a href="#">284</a>
<a href="#">89</a>	GEN	Dorsey School of Business	75 Albert Street Suite 101 Ottawa ON	NNW/229.4	4.08	<a href="#">284</a>
<a href="#">89</a>	GEN	Dr. Lorne S. Weiner	211-75 Albert Street Ottawa ON K1P 5E7	NNW/229.4	4.08	<a href="#">285</a>

<b>Map Key</b>	<b>DB</b>	<b>Company/Site Name</b>	<b>Address</b>	<b>Dir/Dist (m)</b>	<b>Elev Diff (m)</b>	<b>Page Number</b>
<a href="#">89</a>	GEN	Dorsey School of Business	75 Albert Street Suite 101 Ottawa ON K1P5E7	NNW/229.4	4.08	<a href="#">285</a>
<a href="#">89</a>	GEN	Dr. Lorne S. Weiner	211-75 Albert Street Ottawa ON K1P 5E7	NNW/229.4	4.08	<a href="#">285</a>
<a href="#">89</a>	GEN	Dorsey School of Business	75 Albert Street Suite 101 Ottawa ON K1P5E7	NNW/229.4	4.08	<a href="#">286</a>
<a href="#">89</a>	GEN	Dorsey School of Business	75 Albert Street Suite 101 Ottawa ON K1P5E7	NNW/229.4	4.08	<a href="#">286</a>
<a href="#">89</a>	GEN	Dorsey School of Business	75 Albert Street Suite 101 Ottawa ON K1P5E7	NNW/229.4	4.08	<a href="#">287</a>
<a href="#">89</a>	GEN	Dr. Lorne S. Weiner	211-75 Albert Street Ottawa ON K1P 5E7	NNW/229.4	4.08	<a href="#">287</a>
<a href="#">89</a>	GEN	Dr. Lorne S. Weiner	211-75 Albert Street Ottawa ON K1P 5E7	NNW/229.4	4.08	<a href="#">287</a>
<a href="#">89</a>	INC		75 ALBERT STREET, OTTAWA ON K1P 5Y9	NNW/229.4	4.08	<a href="#">288</a>
<a href="#">89</a>	PAP	Canadian Book Manufacturers' Assn.	75 Albert St Suite 906 Ottawa ON K1P 5E7	NNW/229.4	4.08	<a href="#">289</a>
<a href="#">89</a>	SCT	APPENDIX PUBLISHING INC.	75 ALBERT ST SUITE 205 OTTAWA ON K1P 5E7	NNW/229.4	4.08	<a href="#">289</a>
<a href="#">89</a>	SCT	Child Welfare League of Canada	75 Albert St Suite 1001 Ottawa ON K1P 5E7	NNW/229.4	4.08	<a href="#">289</a>
<a href="#">89</a>	SCT	Child Welfare League of Canada	75 Albert St Suite 1001 Ottawa ON K1P 5E7	NNW/229.4	4.08	<a href="#">289</a>
<a href="#">89</a>	SCT	Appendix Sonovision - ITEP	75 Albert St Suite 500 Ottawa ON K1P 5E7	NNW/229.4	4.08	<a href="#">290</a>

<b>Map Key</b>	<b>DB</b>	<b>Company/Site Name</b>	<b>Address</b>	<b>Dir/Dist (m)</b>	<b>Elev Diff (m)</b>	<b>Page Number</b>
<a href="#">89</a>	SPL	Metcalfe Realty<UNOFFICIAL>	75 Albert Street Ottawa ON	NNW/229.4	4.08	<a href="#">290</a>
<a href="#">90</a>	WWIS		lot D con C ON <b>Well ID:</b> 7318398	SSW/233.5	4.08	<a href="#">290</a>
<a href="#">91</a>	EASR	GILLIN ENGINEERING AND CONSTRUCTION LIMITED	234 LAURIER W AVE OTTAWA ON K1P 6K6	SW/235.4	4.05	<a href="#">291</a>
<a href="#">91</a>	EBR	Gillin Engineering and Construction Limited	234 Laurier Avenue West Ottawa K1P 5M8 CITY OF OTTAWA ON	SW/235.4	4.05	<a href="#">291</a>
<a href="#">91</a>	ECA	Gillin Engineering and Construction Limited	234 Laurier Ave W Ottawa ON	SW/235.4	4.05	<a href="#">292</a>
<a href="#">91</a>	ECA	Gillin Engineering and Construction Limited	234 Laurier Ave W Ottawa ON K1P 5M8	SW/235.4	4.05	<a href="#">292</a>
<a href="#">91</a>	EHS		234 Laurier Ave W Ottawa ON K1P1H7	SW/235.4	4.05	<a href="#">292</a>
<a href="#">91</a>	EHS		234 Laurier Ave W Ottawa ON K1N 5X8	SW/235.4	4.05	<a href="#">293</a>
<a href="#">91</a>	GEN	NATIONAL DEFENCE	234 LAURIER AVENUE WEST 19TH FLOOR, ROOM 1904 OTTAWA ON K1A 0K2	SW/235.4	4.05	<a href="#">293</a>
<a href="#">91</a>	GEN	DEPT. OF NATIONAL DEFENCE	234 LAURIER AVENUE WEST 19TH FLOOR, ROOM 1904 OTTAWA ON K1A 0K2	SW/235.4	4.05	<a href="#">293</a>
<a href="#">91</a>	GEN	234 LAURIER LEASEHOLDS LIMITED	234 LAURIER AVENUE WEST OTTAWA ON	SW/235.4	4.05	<a href="#">293</a>
<a href="#">92</a>	EHS		182-184 Lisgar Street Ottawa ON K2P 0C4	SSE/236.1	1.08	<a href="#">294</a>
<a href="#">93</a>	SPL	Enbridge Gas Distribution Inc.	SE corner Lisgar St and Elgin st Ottawa ON	SE/237.7	0.08	<a href="#">294</a>

<b>Map Key</b>	<b>DB</b>	<b>Company/Site Name</b>	<b>Address</b>	<b>Dir/Dist (m)</b>	<b>Elev Diff (m)</b>	<b>Page Number</b>
<a href="#">94</a>	EHS		100 Gloucester Street Ottawa ON K2P 0A4	SW/238.4	4.08	<a href="#">294</a>
<a href="#">94</a>	GEN	DEPARTMENT OF(OUT OF BUSINESS) 17-714	DENTAL CLINIC LAB. 100 GLOUCESTER STREET, SUITE 602 OTTAWA ON K2P 0A4	SW/238.4	4.08	<a href="#">294</a>
<a href="#">94</a>	GEN	DEPARTMENT OF NATIONAL DEFENCE 17-714	DENTAL CLINIC LAB. 100 GLOUCESTER STREET, SUITE 602 OTTAWA ON K2P 0A4	SW/238.4	4.08	<a href="#">295</a>
<a href="#">94</a>	GEN	DEPT. OF NATIONAL DEFENCE(OUT OF BUS.)	DENTAL CLINIC LAB 100 GLOUCESTER STREET, SUITE 602 OTTAWA ON K2P 0A4	SW/238.4	4.08	<a href="#">296</a>
<a href="#">95</a>	CA	WHWW Hotels (Ottawa) Company	140 Slater Street Ottawa ON K1P 5H6	W/239.4	5.78	<a href="#">297</a>
<a href="#">95</a>	ECA	WHWW Hotels (Ottawa) Company	140 Slater Street Ottawa ON L4W 4T9	W/239.4	5.78	<a href="#">297</a>
<a href="#">96</a>	GEN	DAVID BERMAN (OUT OF BUSINESS) 12-773	116 ALBERT ST., SUITE 1012 OTTAWA ON K1P 5G3	WNW/239.4	6.78	<a href="#">297</a>
<a href="#">96</a>	GEN	DAVID BERMAN TYPOGRAPHICS LTD. 12-773	116 ALBERT ST., SUITE 1012 OTTAWA ON K1P 5G3	WNW/239.4	6.78	<a href="#">297</a>
<a href="#">96</a>	GEN	METCALFE REALTY COMPANY LIMITED	116 ALBERT STREET OTTAWA ON K1P 5G3	WNW/239.4	6.78	<a href="#">298</a>
<a href="#">96</a>	GEN	METCALFE REALTY COMPANY LIMITED 26-616	116 ALBERT ST. C/O 130 ALBERT ST. STE 210 OTTAWA ON K1P 5G4	WNW/239.4	6.78	<a href="#">298</a>
<a href="#">96</a>	GEN	METCALFE REALTY COMPANY LIMITED	116 ALBERT STREET OTTAWA ON K1P 5G3	WNW/239.4	6.78	<a href="#">298</a>
<a href="#">96</a>	GEN	METCALFE REALTY COMPANY LIMITED	116 ALBERT STREET OTTAWA ON K1P 5G3	WNW/239.4	6.78	<a href="#">298</a>
<a href="#">96</a>	SCT	Metro Ottawa	116 Albert St Suite 402 Ottawa ON K1P 5G3	WNW/239.4	6.78	<a href="#">299</a>

<i>Map Key</i>	<i>DB</i>	<i>Company/Site Name</i>	<i>Address</i>	<i>Dir/Dist (m)</i>	<i>Elev Diff (m)</i>	<i>Page Number</i>
<a href="#">97</a>	CA	BRITISH HIGH COMMISSION	80 ELGIN STREET OTTAWA CITY ON	NNW/240.4	1.64	<a href="#">299</a>
<a href="#">97</a>	GEN	BRITISH HIGH COMMISSION	80 ELGIN STREET OTTAWA ON K1P 5K7	NNW/240.4	1.64	<a href="#">299</a>
<a href="#">97</a>	GEN	BRITISH HIGH COMMISSION	80 ELGIN STREET OTTAWA ON	NNW/240.4	1.64	<a href="#">300</a>
<a href="#">97</a>	GEN	BRITISH HIGH COMMISSION	80 ELGIN STREET OTTAWA ON	NNW/240.4	1.64	<a href="#">300</a>
<a href="#">97</a>	GEN	BRITISH HIGH COMMISSION	80 ELGIN STREET OTTAWA ON	NNW/240.4	1.64	<a href="#">301</a>
<a href="#">97</a>	GEN	BRITISH HIGH COMMISSION	80 ELGIN STREET OTTAWA ON K1P 5K7	NNW/240.4	1.64	<a href="#">301</a>
<a href="#">97</a>	GEN	BRITISH HIGH COMMISSION	80 ELGIN STREET OTTAWA ON	NNW/240.4	1.64	<a href="#">302</a>
<a href="#">97</a>	GEN	BRITISH HIGH COMMISSION	80 ELGIN STREET OTTAWA ON K1P 5K7	NNW/240.4	1.64	<a href="#">302</a>
<a href="#">97</a>	GEN	BRITISH HIGH COMMISSION	80 ELGIN STREET OTTAWA ON K1P 5K7	NNW/240.4	1.64	<a href="#">302</a>
<a href="#">97</a>	GEN	BRITISH HIGH COMMISSION	80 ELGIN STREET OTTAWA ON K1P 5K7	NNW/240.4	1.64	<a href="#">303</a>
<a href="#">97</a>	GEN	BRITISH HIGH COMMISSION	80 ELGIN STREET OTTAWA ON K1P 5K7	NNW/240.4	1.64	<a href="#">303</a>
<a href="#">97</a>	GEN	BRITISH HIGH COMMISSION	80 ELGIN STREET OTTAWA ON K1P 5K7	NNW/240.4	1.64	<a href="#">304</a>
<a href="#">97</a>	SPL	Her Majesty the Queen in Right of the Foreign & Commonwealth Office<UNOFFICIAL>	80 Elgin St Ottawa ON	NNW/240.4	1.64	<a href="#">304</a>



<b>Map Key</b>	<b>DB</b>	<b>Company/Site Name</b>	<b>Address</b>	<b>Dir/Dist (m)</b>	<b>Elev Diff (m)</b>	<b>Page Number</b>
<a href="#">97</a>	SPL	Her Majesty the Queen in Right of the Foreign & Commonwealth Office<UNOFFICIAL>	80 Elgin Street Ottawa ON	NNW/240.4	1.64	<a href="#">305</a>
<a href="#">98</a>	EHS		123 Slater Street Ottawa ON K1P 1H9	W/241.1	6.57	<a href="#">305</a>
<a href="#">98</a>	GEN	Metcalf Realty Company Limited	123 Slater Street Ottawa ON	W/241.1	6.57	<a href="#">305</a>
<a href="#">98</a>	GEN	Metcalf Realty Company Limited	123 Slater Street Ottawa ON	W/241.1	6.57	<a href="#">306</a>
<a href="#">98</a>	GEN	Metcalf Realty Company Limited	123 Slater Street Ottawa ON	W/241.1	6.57	<a href="#">306</a>
<a href="#">98</a>	GEN	METCALFE REALTY	123 SLATER STREET OTTAWA ON K1P 1H9	W/241.1	6.57	<a href="#">307</a>
<a href="#">99</a>	BORE		ON	SSE/242.0	2.17	<a href="#">307</a>
<a href="#">100</a>	WWIS		OTTAWA ON <b>Well ID:</b> 7215435	ENE/244.3	-1.73	<a href="#">308</a>
<a href="#">101</a>	CA	Health Canada	55 Metcalfe St Ottawa ON	NW/245.3	6.08	<a href="#">315</a>
<a href="#">101</a>	ECA	Health Canada	55 Metcalfe St Ottawa ON K1P 6L5	NW/245.3	6.08	<a href="#">315</a>
<a href="#">101</a>	EHS		55 Metcalfe St Ottawa ON K1P 6L5	NW/245.3	6.08	<a href="#">315</a>
<a href="#">101</a>	GEN	MANULIFE FINANCIAL	55 METCALFE STREET OTTAWA ON	NW/245.3	6.08	<a href="#">316</a>
<a href="#">101</a>	GEN	MANULIFE FINANCIAL	55 METCALFE STREET OTTAWA ON	NW/245.3	6.08	<a href="#">316</a>

<i>Map Key</i>	<i>DB</i>	<i>Company/Site Name</i>	<i>Address</i>	<i>Dir/Dist (m)</i>	<i>Elev Diff (m)</i>	<i>Page Number</i>
<a href="#">101</a>	GEN	MANULIFE FINANCIAL	55 METCALFE STREET OTTAWA ON	NW/245.3	6.08	<a href="#">316</a>
<a href="#">101</a>	GEN	MANULIFE FINANCIAL	55 METCALFE STREET OTTAWA ON	NW/245.3	6.08	<a href="#">317</a>
<a href="#">101</a>	GEN	MANULIFE FINANCIAL	55 METCALFE STREET OTTAWA ON	NW/245.3	6.08	<a href="#">317</a>
<a href="#">101</a>	GEN	MANULIFE FINANCIAL	55 METCALFE STREET OTTAWA ON K1P 6L5	NW/245.3	6.08	<a href="#">318</a>
<a href="#">101</a>	GEN	MANULIFE FINANCIAL	55 METCALFE STREET OTTAWA ON K1P 6L5	NW/245.3	6.08	<a href="#">318</a>
<a href="#">101</a>	GEN	MANULIFE FINANCIAL	55 METCALFE STREET OTTAWA ON K1P 6L5	NW/245.3	6.08	<a href="#">319</a>
<a href="#">101</a>	GEN	MANULIFE FINANCIAL	55 METCALFE STREET OTTAWA ON K1P 6L5	NW/245.3	6.08	<a href="#">320</a>
<a href="#">101</a>	GEN	MANULIFE FINANCIAL	55 METCALFE STREET OTTAWA ON K1P 6L5	NW/245.3	6.08	<a href="#">321</a>
<a href="#">101</a>	NPRI	MANULIFE	55 Metcalfe Street Ottawa ON K1P6L5	NW/245.3	6.08	<a href="#">321</a>
<a href="#">101</a>	SCT	LINKTEK CORPORATION	55 METCALF ST SUITE 600 OTTAWA ON K1P 6L5	NW/245.3	6.08	<a href="#">322</a>
<a href="#">101</a>	SCT	FREEBALANCE INC.	55 Metcalfe St Suite 600 Ottawa ON K1P 6L5	NW/245.3	6.08	<a href="#">323</a>
<a href="#">102</a>	EHS		99 Elgin Street Ottawa ON	NE/245.7	-4.64	<a href="#">323</a>
<a href="#">103</a>	EHS		100 Gloucester Street Ottawa ON K2P 0A2	SW/246.2	4.08	<a href="#">323</a>

<b>Map Key</b>	<b>DB</b>	<b>Company/Site Name</b>	<b>Address</b>	<b>Dir/Dist (m)</b>	<b>Elev Diff (m)</b>	<b>Page Number</b>
<a href="#">104</a>	ECA	Financial Transactions and Reports Analysis Centre of Canada	Ottawa ON K1P 1H7	SW/248.3	4.05	<a href="#">323</a>
<a href="#">105</a>	BORE		ON	NNW/248.5	1.64	<a href="#">324</a>
<a href="#">106</a>	SPL	City of Ottawa	North side of Nepean St., near #88 (between O'Connor St. and Metcalfe St.) Ottawa ON	SSW/248.7	3.39	<a href="#">325</a>
<a href="#">107</a>	CA		111 Lisgar Street Ottawa ON K2P 2L7	E/248.8	-0.91	<a href="#">325</a>
<a href="#">107</a>	CA	Belcourt Avenue	111 Lisgar Street Ottawa ON K2P 2L7	E/248.8	-0.91	<a href="#">326</a>
<a href="#">107</a>	CA	The Regional Municipality of Ottawa-Carleton	111 Lisgar Street Ottawa ON K2P 2L7	E/248.8	-0.91	<a href="#">326</a>
<a href="#">107</a>	ECA	The Regional Municipality of Ottawa-Carleton	111 Lisgar St Ottawa ON K2P 2L7	E/248.8	-0.91	<a href="#">326</a>
<a href="#">107</a>	ECA	The Regional Municipality of Ottawa-Carleton	111 Lisgar St Ottawa ON K2P 2L7	E/248.8	-0.91	<a href="#">327</a>
<a href="#">107</a>	ECA	The Regional Municipality of Ottawa-Carleton	111 Lisgar Street Ottawa ON K2P 2L7	E/248.8	-0.91	<a href="#">327</a>
<a href="#">107</a>	GEN	OTTAWA-CARLETON, REG. MUNICIPALITY OF	111 LISGAR ST., FINANCE DEPT.,3RD FL. GIS BR./PLANNING & PROPERTY SERVS.DEPT OTTAWA ON K2P 2L7	E/248.8	-0.91	<a href="#">327</a>
<a href="#">107</a>	GEN	OTTAWA-CARLETON, REG. MUNICIPALITY OF	111 LISGAR STREET OTTAWA ON K2P 2L7	E/248.8	-0.91	<a href="#">327</a>
<a href="#">107</a>	GEN	OTTAWA-CARLTON, REGIONAL MUNICIPALITY OF	111 LISGAR STREET OTTAWA ON K2P 2L7	E/248.8	-0.91	<a href="#">328</a>

<b>Map Key</b>	<b>DB</b>	<b>Company/Site Name</b>	<b>Address</b>	<b>Dir/Dist (m)</b>	<b>Elev Diff (m)</b>	<b>Page Number</b>
<a href="#">107</a>	SPL	City of Ottawa	111 Lisgar Street Ottawa ON K2P 2L7	E/248.8	-0.91	<a href="#">328</a>
<a href="#">107</a>	SPL		111 Lisgar St Ottawa ON K2P 2L7	E/248.8	-0.91	<a href="#">329</a>
<a href="#">108</a>	EASR	METCALFE REALTY COMPANY LIMITED	130 ALBERT STREET OTTAWA ON K1P 5G4	WNW/249.1	6.57	<a href="#">329</a>
<a href="#">108</a>	EASR	METCALFE REALTY COMPANY LIMITED	130 ALBERT STREET OTTAWA ON K1P 5G4	WNW/249.1	6.57	<a href="#">330</a>
<a href="#">108</a>	EBR	Metcalfe Realty Company Limited	130 Albert Street Unit Suite 210 Ottawa K1P 5G4 CITY OF OTTAWA ON	WNW/249.1	6.57	<a href="#">330</a>
<a href="#">108</a>	ECA	Metcalfe Realty Company Limited	130 Albert St Ottawa ON K1P 5G4	WNW/249.1	6.57	<a href="#">330</a>
<a href="#">108</a>	ECA	Metcalfe Realty Company Limited	130 Albert St Ottawa ON K1P 5G4	WNW/249.1	6.57	<a href="#">330</a>
<a href="#">108</a>	EHS		130 Albert St Ottawa ON K1P5G4	WNW/249.1	6.57	<a href="#">331</a>
<a href="#">108</a>	GEN	MDS LABORATORIES 00-000	130 ALBERT STE 1202 OTTAWA ON K1P 5G4	WNW/249.1	6.57	<a href="#">331</a>
<a href="#">108</a>	GEN	MERCURY REPRODUCTIONS	130 ALBERT ST., SUITE B2 OTTAWA ON K1P 5G4	WNW/249.1	6.57	<a href="#">331</a>
<a href="#">108</a>	GEN	MERCURY REPRODUCTIONS 27-005	130 ALBERT ST., SUITE B2 OTTAWA ON K1P 5G4	WNW/249.1	6.57	<a href="#">331</a>
<a href="#">108</a>	GEN	METCALFE REALTY COMPANY LIMITED 26-613	130 ALBERT ST. STE 210 OTTAWA ON K1P 5G4	WNW/249.1	6.57	<a href="#">332</a>
<a href="#">108</a>	GEN	METCALFE REALTY COMPANY LIMITED	130 ALBERT STREET, SUITE 210 OTTAWA ON K1P 5G4	WNW/249.1	6.57	<a href="#">332</a>

<b>Map Key</b>	<b>DB</b>	<b>Company/Site Name</b>	<b>Address</b>	<b>Dir/Dist (m)</b>	<b>Elev Diff (m)</b>	<b>Page Number</b>
<a href="#">108</a>	GEN	METCALFE REALTY COMPANY LIMITED	130 ALBERT STREET, SUITE 210 OTTAWA ON K1P 5G4	WNW/249.1	6.57	<a href="#">332</a>
<a href="#">108</a>	GEN	MDS PARAMEDICAL SERVICE 27-730	130 ALBERT ST.-1202 OTTAWA ON K1P 5G4	WNW/249.1	6.57	<a href="#">333</a>
<a href="#">108</a>	GEN	MDS PARAMEDICAL SERVICE	130 ALBERT STREET, UNIT 1202 OTTAWA ON K1P 5G4	WNW/249.1	6.57	<a href="#">333</a>
<a href="#">108</a>	GEN	Ogilvie and Hogg Architect Inc.	1715-130 Albert Street Ottawa ON K1P 5G4	WNW/249.1	6.57	<a href="#">333</a>
<a href="#">108</a>	GEN	METCALFE REALTY COMPANY LIMITED	130 ALBERT STREET, SUITE 210 OTTAWA ON K1P 5G4	WNW/249.1	6.57	<a href="#">333</a>
<a href="#">108</a>	PAP	Canadian Window & Door Manufacturers Assn.	130 Albert St Suite 1208 Ottawa ON K1P 5G4	WNW/249.1	6.57	<a href="#">333</a>
<a href="#">108</a>	SCT	THE NEW FEDERATION	130 ALBERT ST SUITE 1620 OTTAWA ON K1P 5G4	WNW/249.1	6.57	<a href="#">334</a>
<a href="#">108</a>	SCT	THE PRINTING HOUSE LTD	130 ALBERT ST SUITE A003 OTTAWA ON K1P 5G4	WNW/249.1	6.57	<a href="#">334</a>
<a href="#">108</a>	SCT	HARRIS CANADA INC	130 ALBERT ST SUITE 1100 OTTAWA ON K1P 5G4	WNW/249.1	6.57	<a href="#">334</a>
<a href="#">108</a>	SCT	TPH The Printing House Limited	130 Albert St Unit A003 Ottawa ON K1P 5G4	WNW/249.1	6.57	<a href="#">335</a>
<a href="#">108</a>	SCT	Harris Canada Inc.	130 Albert St Suite 1710 Ottawa ON K1P 5G4	WNW/249.1	6.57	<a href="#">335</a>
<a href="#">108</a>	SCT	Canadian Nuclear Association	130 Albert St Suite 1610 Ottawa ON K1P 5G4	WNW/249.1	6.57	<a href="#">335</a>
<a href="#">108</a>	SCT	The New Federation House	130 Albert St Suite 1620 Ottawa ON K1P 5G4	WNW/249.1	6.57	<a href="#">335</a>

<b>Map Key</b>	<b>DB</b>	<b>Company/Site Name</b>	<b>Address</b>	<b>Dir/Dist (m)</b>	<b>Elev Diff (m)</b>	<b>Page Number</b>
<a href="#">108</a>	SCT	Canadian Nuclear Association	130 Albert St Suite 1610 Ottawa ON K1P 5G4	WNW/249.1	6.57	<a href="#">336</a>
<a href="#">108</a>	SCT	Assn of Canadian Archivists	130 Albert St Suite 501 Ottawa ON K1P 5G4	WNW/249.1	6.57	<a href="#">336</a>
<a href="#">108</a>	SCT	Saab Technologies Canada Ltd.	130 Albert St Suite 1620 Ottawa ON K1P 5G4	WNW/249.1	6.57	<a href="#">336</a>
<a href="#">108</a>	SCT	McLoughlin Media Inc.	130 Albert St Suite 200 Ottawa ON K1P 5G4	WNW/249.1	6.57	<a href="#">336</a>
<a href="#">108</a>	SPL	OTTAWA HYDRO	130 ALBERT STREET TRANSFORMER OTTAWA ON K1P 5G4	WNW/249.1	6.57	<a href="#">337</a>
<a href="#">108</a>	SPL		130 Albert Street Ottawa ON	WNW/249.1	6.57	<a href="#">337</a>
<a href="#">109</a>	GEN	150SLATERSTREET(OTTAWA)I NC.	150 SLATER STREET OTTAWA ON K1A 1K3	WSW/249.3	5.08	<a href="#">338</a>
<a href="#">109</a>	GEN	150SLATERSTREET(OTTAWA)I NC.	150 SLATER STREET OTTAWA ON K1A 1K3	WSW/249.3	5.08	<a href="#">338</a>
<a href="#">109</a>	GEN	The Manufacturers Life Insurance Company	150 SLATER STREET OTTAWA ON	WSW/249.3	5.08	<a href="#">338</a>
<a href="#">109</a>	GEN	The Manufacturers Life Insurance Company	150 SLATER STREET OTTAWA ON K1P5H6	WSW/249.3	5.08	<a href="#">338</a>
<a href="#">109</a>	GEN	The Manufacturers Life Insurance Company	150 SLATER STREET OTTAWA ON K1P5H6	WSW/249.3	5.08	<a href="#">339</a>
<a href="#">109</a>	GEN	The Manufacturers Life Insurance Company	150 SLATER STREET OTTAWA ON K1P5H6	WSW/249.3	5.08	<a href="#">339</a>
<a href="#">109</a>	GEN	The Manufacturers Life Insurance Company	150 SLATER STREET OTTAWA ON K1P5H6	WSW/249.3	5.08	<a href="#">340</a>

<b>Map Key</b>	<b>DB</b>	<b>Company/Site Name</b>	<b>Address</b>	<b>Dir/Dist (m)</b>	<b>Elev Diff (m)</b>	<b>Page Number</b>
<a href="#">109</a>	GEN	Carrier Commercial Service a Division of UTC Canad	150 Slater Street Ottawa ON K1P 5H6	WSW/249.3	5.08	<a href="#">340</a>
<a href="#">109</a>	VAR	BROCCOLINI CONSTRUCTION (OTTAWA) INC	150 SLATER ST ECONOMIC DEVELOPMENT CANADA OTTAWA ON K1P 5H6	WSW/249.3	5.08	<a href="#">341</a>
<a href="#">110</a>	CA	216 ELGIN STREET DEVELOPMENTS INC.	216 ELGIN STREET OTTAWA CITY ON K2P 1L7	SE/249.4	0.09	<a href="#">341</a>
<a href="#">110</a>	EHS		216 Elgin St Ottawa ON K2P1L7	SE/249.4	0.09	<a href="#">341</a>
<a href="#">110</a>	EHS		216 Elgin St Ottawa ON K2P1L7	SE/249.4	0.09	<a href="#">341</a>
<a href="#">111</a>	CA	City of Ottawa	110 Laurier Avenue West Ottawa ON K1P 1J1	E/249.6	-0.91	<a href="#">341</a>
<a href="#">111</a>	CA	City of Ottawa	110 Laurier Ave W Ottawa ON K1P 1J1	E/249.6	-0.91	<a href="#">342</a>
<a href="#">111</a>	GEN	CITY OF OTTAWA	RPAM Corporate Services 110 Laurier Ave. W. OTTAWA ON K1P 1J1	E/249.6	-0.91	<a href="#">342</a>
<a href="#">111</a>	GEN	CITY OF OTTAWA	110 Laurier Ave. W. OTTAWA ON K1P 1J1	E/249.6	-0.91	<a href="#">342</a>
<a href="#">111</a>	GEN	CITY OF OTTAWA	110 Laurier Ave. W. OTTAWA ON K1P 1J1	E/249.6	-0.91	<a href="#">343</a>
<a href="#">111</a>	GEN	CITY OF OTTAWA	110 Laurier Ave. W. OTTAWA ON K1P 1J1	E/249.6	-0.91	<a href="#">344</a>
<a href="#">111</a>	GEN	CITY OF OTTAWA	110 Laurier Ave. W. OTTAWA ON K1P 1J1	E/249.6	-0.91	<a href="#">345</a>
<a href="#">111</a>	GEN	CITY OF OTTAWA	110 Laurier Ave. W. OTTAWA ON K1P 1J1	E/249.6	-0.91	<a href="#">346</a>

<b>Map Key</b>	<b>DB</b>	<b>Company/Site Name</b>	<b>Address</b>	<b>Dir/Dist (m)</b>	<b>Elev Diff (m)</b>	<b>Page Number</b>
<a href="#">111</a>	GEN	CITY OF OTTAWA	110 Laurier Ave. W. OTTAWA ON	E/249.6	-0.91	<a href="#">346</a>
<a href="#">111</a>	GEN	CITY OF OTTAWA	110 Laurier Ave. W. OTTAWA ON K1P 1J1	E/249.6	-0.91	<a href="#">347</a>
<a href="#">111</a>	GEN	CITY OF OTTAWA	110 Laurier Ave. W. OTTAWA ON K1P 1J1	E/249.6	-0.91	<a href="#">348</a>
<a href="#">111</a>	GEN	CITY OF OTTAWA	110 Laurier Ave. W. OTTAWA ON K1P 1J1	E/249.6	-0.91	<a href="#">349</a>
<a href="#">111</a>	GEN	CITY OF OTTAWA	110 Laurier Ave. W. OTTAWA ON K1P 1J1	E/249.6	-0.91	<a href="#">350</a>
<a href="#">111</a>	GEN	City of Ottawa Corporate Real Estate Office	110 Laurier Avenue West Ottawa ON K1P 1J1	E/249.6	-0.91	<a href="#">351</a>
<a href="#">111</a>	GEN	CITY OF OTTAWA	110 Laurier Ave. W. OTTAWA ON K1P 1J1	E/249.6	-0.91	<a href="#">351</a>
<a href="#">111</a>	GEN	City of Ottawa Corporate Real Estate Office	110 Laurier Avenue West Ottawa ON K1P 1J1	E/249.6	-0.91	<a href="#">352</a>
<a href="#">111</a>	NPRI	CITY OF OTTAWA	110 Laurier Avenue West Ottawa ON K1P1J1	E/249.6	-0.91	<a href="#">352</a>
<a href="#">112</a>	GEN	RON Engineering	60 Queen Street ottawa ON K1P 5Y7	NNW/249.7	4.08	<a href="#">353</a>
<a href="#">112</a>	GEN	Sixty Queen Limited	60 Queen Street Ottawa ON K1P 5Y7	NNW/249.7	4.08	<a href="#">353</a>
<a href="#">112</a>	GEN	Sixty Queen Limited	60 Queen Street Ottawa ON K1P 5Y7	NNW/249.7	4.08	<a href="#">354</a>
<a href="#">112</a>	SCT	Intellectual Property Inst Cda	60 Queen St Suite 606 Ottawa ON K1P 5Y7	NNW/249.7	4.08	<a href="#">354</a>



<i>Map Key</i>	<i>DB</i>	<i>Company/Site Name</i>	<i>Address</i>	<i>Dir/Dist (m)</i>	<i>Elev Diff (m)</i>	<i>Page Number</i>
<a href="#">112</a>	SPL		60 Queen St Ottawa ON	NNW/249.7	4.08	<a href="#">354</a>
<a href="#">113</a>	SPL		109 Albert St Ottawa ON	WNW/249.8	6.54	<a href="#">355</a>
<a href="#">114</a>	GEN	Prime Mechanical	151 O'Connor Ottawa ON K2P 2M5	SW/249.9	4.78	<a href="#">355</a>
<a href="#">115</a>	SCT	INFOTEK DOCUMENT CENTRE INC.	119 O'CONNOR ST OTTAWA ON K1P 5M8	WSW/249.9	5.08	<a href="#">355</a>
<a href="#">116</a>	SCT	Delta Reprographic Inc.	111 O'Connor St Ottawa ON K1P 5M8	WSW/250.0	5.08	<a href="#">356</a>

# Executive Summary: Summary By Data Source

## **BORE - Borehole**

A search of the BORE database, dated 1875-Jul 2018 has found that there are 10 BORE site(s) within approximately 0.25 kilometers of the project property.

<b><u>Equal/Higher Elevation</u></b>	<b><u>Address</u></b>	<b><u>Direction</u></b>	<b><u>Distance (m)</u></b>	<b><u>Map Key</u></b>
	ON	SSE	129.79	<a href="#"><u>28</u></a>
	ON	SE	140.15	<a href="#"><u>33</u></a>
	ON	W	148.54	<a href="#"><u>35</u></a>
	ON	S	153.86	<a href="#"><u>39</u></a>
	ON	SE	167.20	<a href="#"><u>48</u></a>
	ON	NW	209.71	<a href="#"><u>74</u></a>
	ON	SSE	241.98	<a href="#"><u>99</u></a>
	ON	NNW	248.48	<a href="#"><u>105</u></a>

<b><u>Lower Elevation</u></b>	<b><u>Address</u></b>	<b><u>Direction</u></b>	<b><u>Distance (m)</u></b>	<b><u>Map Key</u></b>
	ON	NE	48.51	<a href="#"><u>5</u></a>

ON NE 154.64 [40](#)

## **CA - Certificates of Approval**

A search of the CA database, dated 1985-Oct 30, 2011\* has found that there are 24 CA site(s) within approximately 0.25 kilometers of the project property.

<b><u>Equal/Higher Elevation</u></b>	<b><u>Address</u></b>	<b><u>Direction</u></b>	<b><u>Distance (m)</u></b>	<b><u>Map Key</u></b>
METRONET COMMUNICATIONS CORP.	150 LAURIER AVENUE WEST OTTAWA ON K1P 5J4	-	0.00	<a href="#">1</a>
Gillin Engineering and Construction Ltd.	123 Metcalfe Street Ottawa ON K1P 5L9	W	93.10	<a href="#">15</a>
R.M. OF OTTAWA-CARLETON	ELGIN ST./GLOUCESTER ST. OTTAWA CITY ON	ESE	98.12	<a href="#">19</a>
3176461 CANADA INC., NEXACOR REALTY	160 ELGIN STREET OTTAWA CITY ON	SSE	111.09	<a href="#">23</a>
Specialty Transportation Services of Ontario, Inc.	160 Elgin Street Ottawa ON	SSE	111.09	<a href="#">23</a>
160 Elgin Portfolio Inc.	160 Elgin Street Ottawa ON	SSE	111.09	<a href="#">23</a>
NEXACOR REALTY MANAGEMENT INC., BELL	160 ELGIN STREET OTTAWA CITY ON	SSE	111.09	<a href="#">23</a>
The Cadillac Fairview Corporation Limited	191 Laurier Avenue West Ottawa ON K1P 1E7	W	155.00	<a href="#">41</a>
The Cadillac Fairview Corporation Limited	191 Laurier Avenue West Ottawa ON K1P 1E7	W	155.00	<a href="#">41</a>

<b><u>Equal/Higher Elevation</u></b>	<b><u>Address</u></b>	<b><u>Direction</u></b>	<b><u>Distance (m)</u></b>	<b><u>Map Key</u></b>
The Cadillac Fairview Corporation Limited	191 Laurier Ave W Ottawa ON K1P 1E7	W	155.00	<a href="#"><u>41</u></a>
NASSAR DIVERSIFIED LTD.	200 LAURIER AVENUE WEST OTTAWA CITY ON	SW	163.51	<a href="#"><u>46</u></a>
The Canadian Red Cross Society	170 Metcalfe St Ottawa ON	SSW	175.62	<a href="#"><u>55</u></a>
The Cadillac Fairview Corporation Limited	77 Metcalfe Street Ottawa ON	WNW	194.31	<a href="#"><u>62</u></a>
The Manufacturers Life Insurance Company	220 Laurier Avenue Ottawa ON	SW	214.73	<a href="#"><u>78</u></a>
WHWW Hotels (Ottawa) Company	140 Slater Street Ottawa ON K1P 5H6	W	239.36	<a href="#"><u>95</u></a>
BRITISH HIGH COMMISSION	80 ELGIN STREET OTTAWA CITY ON	NNW	240.36	<a href="#"><u>97</u></a>
Health Canada	55 Metcalfe St Ottawa ON	NW	245.34	<a href="#"><u>101</u></a>
216 ELGIN STREET DEVELOPMENTS INC.	216 ELGIN STREET OTTAWA CITY ON K2P 1L7	SE	249.41	<a href="#"><u>110</u></a>
<b><u>Lower Elevation</u></b>	<b><u>Address</u></b>	<b><u>Direction</u></b>	<b><u>Distance (m)</u></b>	<b><u>Map Key</u></b>
OTTAWA CITY	ELGIN ST/LAURIER ST/SLATER ST. OTTAWA CITY ON	NNE	114.66	<a href="#"><u>25</u></a>
	111 Lisgar Street Ottawa ON K2P 2L7	E	248.78	<a href="#"><u>107</u></a>

Belcourt Avenue	111 Lisgar Street Ottawa ON K2P 2L7	E	248.78	<a href="#">107</a>
The Regional Municipality of Ottawa-Carleton	111 Lisgar Street Ottawa ON K2P 2L7	E	248.78	<a href="#">107</a>
City of Ottawa	110 Laurier Avenue West Ottawa ON K1P 1J1	E	249.59	<a href="#">111</a>
City of Ottawa	110 Laurier Ave W Ottawa ON K1P 1J1	E	249.59	<a href="#">111</a>

### **CONV - Compliance and Convictions**

A search of the CONV database, dated 1989-Sep 2019 has found that there are 1 CONV site(s) within approximately 0.25 kilometers of the project property.

<b><u>Equal/Higher Elevation</u></b>	<b><u>Address</u></b>	<b><u>Direction</u></b>	<b><u>Distance (m)</u></b>	<b><u>Map Key</u></b>
1092066 Ontario Inc. o/a McKeown Contracting,	Percy Pyper Limited, Willy's Roll-offs Ltd. 90 Elgin Street, Bank Street Ottawa ON	NNW	157.15	<a href="#">42</a>

### **EASR - Environmental Activity and Sector Registry**

A search of the EASR database, dated Oct 2011-Oct 31, 2019 has found that there are 8 EASR site(s) within approximately 0.25 kilometers of the project property.

<b><u>Equal/Higher Elevation</u></b>	<b><u>Address</u></b>	<b><u>Direction</u></b>	<b><u>Distance (m)</u></b>	<b><u>Map Key</u></b>
MORGUARD ELGIN LIMITED	150 ELGIN STREET OTTAWA ON K2P 1L4	SE	43.29	<a href="#">3</a>
MORGUARD ELGIN LIMITED	150 ELGIN STREET OTTAWA ON K2P 1L4	SE	43.29	<a href="#">3</a>
CITY OF OTTAWA	120 METCALFE ST OTTAWA ON K1P 5M2	W	147.24	<a href="#">34</a>
GILLIN ENGINEERING AND CONSTRUCTION LIMITED	200 LAURIER AVE W OTTAWA ON K1P 6M7	SW	163.51	<a href="#">46</a>

<u>Equal/Higher Elevation</u>	<u>Address</u>	<u>Direction</u>	<u>Distance (m)</u>	<u>Map Key</u>
AECON CONSTRUCTION ONTARIO EAST LIMITED	ON	ESE	173.95	<a href="#">53</a>
GILLIN ENGINEERING AND CONSTRUCTION LIMITED	234 LAURIER W AVE OTTAWA ON K1P 6K6	SW	235.36	<a href="#">91</a>
METCALFE REALTY COMPANY LIMITED	130 ALBERT STREET OTTAWA ON K1P 5G4	WNW	249.06	<a href="#">108</a>
METCALFE REALTY COMPANY LIMITED	130 ALBERT STREET OTTAWA ON K1P 5G4	WNW	249.06	<a href="#">108</a>

### **EBR - Environmental Registry**

A search of the EBR database, dated 1994-Oct 31, 2019 has found that there are 9 EBR site(s) within approximately 0.25 kilometers of the project property.

<u>Equal/Higher Elevation</u>	<u>Address</u>	<u>Direction</u>	<u>Distance (m)</u>	<u>Map Key</u>
Morguard Investments Limited	150 Elgin Street Ottawa K2P 1L4 CITY OF OTTAWA ON	E	77.01	<a href="#">10</a>
20 VIC MANAGEMENT INC./SOCIETE DE GESTION 20 VIC INC.	66 SLATER Street OTTAWA Toronto K1P 5H1 CITY OF OTTAWA ON	NNW	94.27	<a href="#">17</a>
The Cadillac Fairview Corporation Limited	191 Laurier Avenue West Ottawa Ontario K1P 1E7 Ottawa ON	W	155.00	<a href="#">41</a>
GWL Realty Advisors Inc.	90 Elgin Street Ottawa CITY OF OTTAWA ON	NNW	157.15	<a href="#">42</a>
GWL Realty Advisors Inc.	90 Elgin Street Ottawa CITY OF OTTAWA ON	NNW	157.15	<a href="#">42</a>
The Cadillac Fairview Corporation Limited	77 Metcalfe Street Ottawa Ontario K1P 5L6 Ottawa ON	WNW	194.31	<a href="#">62</a>

<b><u>Equal/Higher Elevation</u></b>	<b><u>Address</u></b>	<b><u>Direction</u></b>	<b><u>Distance (m)</u></b>	<b><u>Map Key</u></b>
The Manufacturers Life Insurance Company	220 Laurier Avenue Ottawa Ontario Ottawa ON	SW	214.73	<a href="#"><u>78</u></a>
Gillin Engineering and Construction Limited	234 Laurier Avenue West Ottawa K1P 5M8 CITY OF OTTAWA ON	SW	235.36	<a href="#"><u>91</u></a>
Metcalfe Realty Company Limited	130 Albert Street Unit Suite 210 Ottawa K1P 5G4 CITY OF OTTAWA ON	WNW	249.06	<a href="#"><u>108</u></a>

### **ECA - Environmental Compliance Approval**

A search of the ECA database, dated Oct 2011-Oct 31, 2019 has found that there are 26 ECA site(s) within approximately 0.25 kilometers of the project property.

<b><u>Equal/Higher Elevation</u></b>	<b><u>Address</u></b>	<b><u>Direction</u></b>	<b><u>Distance (m)</u></b>	<b><u>Map Key</u></b>
Morguard Investments Limited	150 Elgin St Ottawa ON L5B 1M3	SE	43.29	<a href="#"><u>3</u></a>
Morguard Elgin Limited	150 Elgin St Ottawa ON L5B 1M3	SE	43.29	<a href="#"><u>3</u></a>
Morguard Investments Limited	150 Elgin St Ottawa ON K2P 1L4	E	77.01	<a href="#"><u>10</u></a>
CUSHMAN & WAKEFIELD ASSET SERVICES INC./ SERVICES D'ACTIFS CUSHMAN ET WAKEFIELD	INC. 66 SLATER ST OTTAWA ON K1P 5H1	NNW	94.27	<a href="#"><u>17</u></a>
CUSHMAN & WAKEFIELD ASSET SERVICES ULC/SERVICES D'ACTIFS CUSHMAN ET WAKEFIELD	SRI 66 SLATER ST OTTAWA ON K1P 5H1	NNW	94.27	<a href="#"><u>17</u></a>
Gillin Engineering and Construction Ltd.	123 Metcalfe Street Ottawa ON K1P 5J3	W	94.65	<a href="#"><u>18</u></a>
160 Elgin Portfolio Inc.	160 Elgin Street Ottawa ON M3K 1N4	SSE	111.09	<a href="#"><u>23</u></a>

<b><u>Equal/Higher Elevation</u></b>	<b><u>Address</u></b>	<b><u>Direction</u></b>	<b><u>Distance (m)</u></b>	<b><u>Map Key</u></b>
Specialty Transportation Services of Ontario, Inc.	160 Elgin Street Ottawa ON K1P 1C3	SSE	111.09	<a href="#"><u>23</u></a>
Her Majesty the Queen in Right of Ontario as Represented by the Minister of	Infrastructure 161 Elgin Street Ottawa ON M5G 2L5	E	138.74	<a href="#"><u>32</u></a>
The Cadillac Fairview Corporation Limited	191 Laurier Avenue West Ottawa ON M5H 3R4	W	155.00	<a href="#"><u>41</u></a>
The Cadillac Fairview Corporation Limited	191 Laurier Ave W Ottawa ON M5H 3R4	W	155.00	<a href="#"><u>41</u></a>
The Cadillac Fairview Corporation Limited	191 Laurier Avenue West Ottawa ON M5H 3R4	W	155.00	<a href="#"><u>41</u></a>
GWL Realty Advisors Inc.	90 Elgin St Ottawa ON M5G 1R8	NNW	157.15	<a href="#"><u>42</u></a>
The Canadian Red Cross Society	170 Metcalfe St Ottawa ON K2P 2P2	SSW	175.62	<a href="#"><u>55</u></a>
The Cadillac Fairview Corporation Limited	77 Metcalfe Street Ottawa ON M5H 3R4	WNW	194.31	<a href="#"><u>62</u></a>
The Manufacturers Life Insurance Company	220 Laurier Avenue Ottawa ON K1P 6L5	SW	214.73	<a href="#"><u>78</u></a>
Gillin Engineering and Construction Limited	234 Laurier Ave W Ottawa ON K1P 5M8	SW	235.36	<a href="#"><u>91</u></a>
Gillin Engineering and Construction Limited	234 Laurier Ave W Ottawa ON	SW	235.36	<a href="#"><u>91</u></a>



<b><u>Equal/Higher Elevation</u></b>	<b><u>Address</u></b>	<b><u>Direction</u></b>	<b><u>Distance (m)</u></b>	<b><u>Map Key</u></b>
WHWW Hotels (Ottawa) Company	140 Slater Street Ottawa ON L4W 4T9	W	239.36	<a href="#"><u>95</u></a>
Health Canada	55 Metcalfe St Ottawa ON K1P 6L5	NW	245.34	<a href="#"><u>101</u></a>
Financial Transactions and Reports Analysis Centre of Canada	Ottawa ON K1P 1H7	SW	248.33	<a href="#"><u>104</u></a>
Metcalfe Realty Company Limited	130 Albert St Ottawa ON K1P 5G4	WNW	249.06	<a href="#"><u>108</u></a>
Metcalfe Realty Company Limited	130 Albert St Ottawa ON K1P 5G4	WNW	249.06	<a href="#"><u>108</u></a>

<b><u>Lower Elevation</u></b>	<b><u>Address</u></b>	<b><u>Direction</u></b>	<b><u>Distance (m)</u></b>	<b><u>Map Key</u></b>
The Regional Municipality of Ottawa-Carleton	111 Lisgar St Ottawa ON K2P 2L7	E	248.78	<a href="#"><u>107</u></a>
The Regional Municipality of Ottawa-Carleton	111 Lisgar Street Ottawa ON K2P 2L7	E	248.78	<a href="#"><u>107</u></a>
The Regional Municipality of Ottawa-Carleton	111 Lisgar St Ottawa ON K2P 2L7	E	248.78	<a href="#"><u>107</u></a>

## **EHS - ERIS Historical Searches**

A search of the EHS database, dated 1999-Oct 31, 2019 has found that there are 62 EHS site(s) within approximately 0.25 kilometers of the project property.

<b><u>Equal/Higher Elevation</u></b>	<b><u>Address</u></b>	<b><u>Direction</u></b>	<b><u>Distance (m)</u></b>	<b><u>Map Key</u></b>
	141 Laurier Avenue West Ottawa ON K1P 5J3	NNW	46.07	<a href="#"><u>4</u></a>

<u>Equal/Higher Elevation</u>	<u>Address</u>	<u>Direction</u>	<u>Distance (m)</u>	<u>Map Key</u>
	170 Laurier Avenue West Ottawa ON K1P 5V5	SW	73.30	<a href="#"><u>8</u></a>
	170 Laurier Ave West Ottawa ON Ottawa ON K1P 5V5	SW	73.30	<a href="#"><u>8</u></a>
	100 Elgin Street Ottawa ON K1P 5K8	N	75.35	<a href="#"><u>9</u></a>
	170 Laurier Ave W Ottawa ON K1P5V5	SW	78.91	<a href="#"><u>11</u></a>
	151 Metcalfe St Ottawa ON K2P1N8	SSW	88.02	<a href="#"><u>13</u></a>
	66 Slater Street Ottawa ON K1P 5H1	NNW	94.27	<a href="#"><u>17</u></a>
	66 Slater St Ottawa ON K1A0P4	NNW	94.27	<a href="#"><u>17</u></a>
	66 Slater St Ottawa ON K1P5H1	NNW	94.27	<a href="#"><u>17</u></a>
	66 Slater Street Ottawa ON	NNW	94.27	<a href="#"><u>17</u></a>
	160 Elgin Street Ottawa ON	SSE	111.09	<a href="#"><u>23</u></a>
	160 Rue Elgin Ottawa ON	SSE	111.09	<a href="#"><u>23</u></a>
	99 Metcalfe St Ottawa ON K1P6L7	WNW	122.15	<a href="#"><u>26</u></a>

<u>Equal/Higher Elevation</u>	<u>Address</u>	<u>Direction</u>	<u>Distance (m)</u>	<u>Map Key</u>
	99 Metcalfe Street Ottawa Ontario Ottawa ON K1P	WNW	122.15	<a href="#"><u>26</u></a>
	150 Metcalfe Street Ottawa ON K2P 1P1	SW	125.57	<a href="#"><u>27</u></a>
	150 Metcalfe Street Ottawa ON K2P 1P1	SW	125.57	<a href="#"><u>27</u></a>
	150 Metcalfe Street Ottawa ON K2P 1P1	SW	125.57	<a href="#"><u>27</u></a>
	150 Metcalfe Street Ottawa ON K2P 1P1	SW	125.57	<a href="#"><u>27</u></a>
	150 Metcalfe Street Ottawa ON K2P 1P1	SW	125.57	<a href="#"><u>27</u></a>
	Slater St Kent St Ottawa ON	NW	132.00	<a href="#"><u>29</u></a>
	161 Elgin Street Ottawa ON K2P 2K1	E	138.74	<a href="#"><u>32</u></a>
	120 Metcalfe St Ottawa ON K1P5M2	W	147.24	<a href="#"><u>34</u></a>
	70 Gloucester Street Ottawa ON K2P 0A2	SSW	152.94	<a href="#"><u>37</u></a>
	191 Laurier Avenue West Ottawa ON	W	155.00	<a href="#"><u>41</u></a>

<u>Equal/Higher Elevation</u>	<u>Address</u>	<u>Direction</u>	<u>Distance (m)</u>	<u>Map Key</u>
	191 Laurier Ave W Ottawa ON K1P1E7	W	155.00	<a href="#"><u>41</u></a>
	90 Elgin Street Ottawa ON	NNW	157.15	<a href="#"><u>42</u></a>
	90 Elgin St Ottawa ON K1P0C6	NNW	157.15	<a href="#"><u>42</u></a>
	81 METCALFE STREET OTTAWA ON K1P 6K7	WNW	170.79	<a href="#"><u>50</u></a>
	81 Metcalfe Stree Ottawa ON	WNW	170.79	<a href="#"><u>50</u></a>
	170 Metcalfe Ottawa ON	SSW	173.76	<a href="#"><u>52</u></a>
	170 Metcalfe St Ottawa ON K2P2P2	SSW	175.62	<a href="#"><u>55</u></a>
	88 Albert St Ottawa ON K1P 5E9	NW	176.13	<a href="#"><u>56</u></a>
	77 Metcalfe Street Ottawa ON	WNW	194.31	<a href="#"><u>62</u></a>
	187 Metcalfe St Ottawa ON K2P 1P5	S	195.56	<a href="#"><u>63</u></a>
	189 Metcalfe Street OTTAWA ON	S	195.77	<a href="#"><u>64</u></a>
	189 Metcalfe Street Ottawa ON	S	195.77	<a href="#"><u>64</u></a>

<u>Equal/Higher Elevation</u>	<u>Address</u>	<u>Direction</u>	<u>Distance (m)</u>	<u>Map Key</u>
	180 Metcalfe Street Ottawa ON	S	197.59	<a href="#">65</a>
	88 Albert St Ottawa ON K1P5E9	NW	202.00	<a href="#">68</a>
	200 Elgin St Ottawa ON K2P1L5	SE	203.06	<a href="#">69</a>
	77 Metcalfe St Ottawa ON	WNW	203.44	<a href="#">70</a>
	130 Slater Street Ottawa ON K1P 6E2	W	204.67	<a href="#">71</a>
	130 Slater St Ottawa ON K1P6E2	W	204.67	<a href="#">71</a>
	219 Laurier Avenue West Ottawa ON	WSW	213.06	<a href="#">75</a>
	219 Laurier Avenue West Ottawa ON	WSW	213.06	<a href="#">75</a>
	219 Laurier Avenue West Ottawa ON K1P 5J6	WSW	213.06	<a href="#">75</a>
	219 Laurier Ave W Ottawa ON K1P5J6	WSW	213.06	<a href="#">75</a>
	219 Laurier Avenue West Ottawa ON K1P 5J6	WSW	213.06	<a href="#">75</a>

<u>Equal/Higher Elevation</u>	<u>Address</u>	<u>Direction</u>	<u>Distance (m)</u>	<u>Map Key</u>
	220 Laurier Ave W Ottawa ON	SW	214.73	<a href="#"><u>78</u></a>
	220 Laurier Ave W Ottawa ON K1P5Z9	SW	214.73	<a href="#"><u>78</u></a>
	175 Lisgar Street Ottawa ON K2P 0C3	SSE	214.74	<a href="#"><u>79</u></a>
	75 Albert St Ottawa ON K1P5E7	NNW	229.39	<a href="#"><u>89</u></a>
	234 Laurier Ave W Ottawa ON K1P1H7	SW	235.36	<a href="#"><u>91</u></a>
	234 Laurier Ave W Ottawa ON K1N 5X8	SW	235.36	<a href="#"><u>91</u></a>
	182-184 Lisgar Street Ottawa ON K2P 0C4	SSE	236.11	<a href="#"><u>92</u></a>
	100 Gloucester Street Ottawa ON K2P 0A4	SW	238.40	<a href="#"><u>94</u></a>
	123 Slater Street Ottawa ON K1P 1H9	W	241.14	<a href="#"><u>98</u></a>
	55 Metcalfe St Ottawa ON K1P 6L5	NW	245.34	<a href="#"><u>101</u></a>
	100 Gloucester Street Ottawa ON K2P 0A2	SW	246.19	<a href="#"><u>103</u></a>
	130 Albert St Ottawa ON K1P5G4	WNW	249.06	<a href="#"><u>108</u></a>

<u>Equal/Higher Elevation</u>	<u>Address</u>	<u>Direction</u>	<u>Distance (m)</u>	<u>Map Key</u>
	216 Elgin St Ottawa ON K2P1L7	SE	249.41	<a href="#">110</a>
	216 Elgin St Ottawa ON K2P1L7	SE	249.41	<a href="#">110</a>

<u>Lower Elevation</u>	<u>Address</u>	<u>Direction</u>	<u>Distance (m)</u>	<u>Map Key</u>
	99 Elgin Street Ottawa ON	NE	245.66	<a href="#">102</a>

### **GEN - Ontario Regulation 347 Waste Generators Summary**

A search of the GEN database, dated 1986-Jul 31, 2019 has found that there are 264 GEN site(s) within approximately 0.25 kilometers of the project property.

<u>Equal/Higher Elevation</u>	<u>Address</u>	<u>Direction</u>	<u>Distance (m)</u>	<u>Map Key</u>
MTS Allstream	150 Laurier Ave West Ottawa ON	-	0.00	<a href="#">1</a>
Allstream	150 Laurier Ave West Ottawa ON	-	0.00	<a href="#">1</a>
Allstream	150 Laurier Ave West Ottawa ON K1P 5J4	-	0.00	<a href="#">1</a>
Zayo Canada	150 Laurier Ave West Ottawa ON K1P 5J4	-	0.00	<a href="#">1</a>
Allstream	150 Laurier Ave West Ottawa ON K1P 5J4	-	0.00	<a href="#">1</a>
Zayo Canada	150 Laurier Ave West Ottawa ON K1P 5J4	-	0.00	<a href="#">1</a>

<b><u>Equal/Higher Elevation</u></b>	<b><u>Address</u></b>	<b><u>Direction</u></b>	<b><u>Distance (m)</u></b>	<b><u>Map Key</u></b>
Zayo Canada	150 Laurier Ave West Ottawa ON K1P 5J4	-	0.00	<a href="#"><u>1</u></a>
Dr Norma Faycal, Dentistry Professional Corporatio	150 Elgin street, Unit 104 Ottawa ON K2P 1L4	SE	43.29	<a href="#"><u>3</u></a>
Morguard Investment Building Maintenance	150 Elgin Street Ottawa ON K2P 1L4	SE	43.29	<a href="#"><u>3</u></a>
Morguard Investment Building Maintenance	150 Elgin Street Ottawa ON K2P 1L4	SE	43.29	<a href="#"><u>3</u></a>
Dr Norma Faycal, Dentistry Professional Corporatio	150 Elgin street, Unit 104 Ottawa ON K2P 1L4	SE	43.29	<a href="#"><u>3</u></a>
GILLIN ENGINEERING& CONSTRUCTION LTD.	141 Laurier Ave W. Ottawa ON K1P 5J3	NNW	46.07	<a href="#"><u>4</u></a>
NATIONAL CAPITAL COMMISSION	NCC PHOTOGRAPHIC UNIT 161 LAURIER AVE. W. OTTAWA ON K1P 6J6	WNW	62.74	<a href="#"><u>7</u></a>
NATIONAL CAPITAL COMMISSION 28-409	NCC PHOTOGRAPHIC UNIT 161 LAURIER AVE. W. OTTAWA ON K1P 6J6	WNW	62.74	<a href="#"><u>7</u></a>
NATIONAL CAPITAL (OUT OF BUSINESS)	NCC PHOTOGRAPHIC UNIT 161 LAURIER AVENUE WEST OTTAWA ON K1P 6J6	WNW	62.74	<a href="#"><u>7</u></a>
NATIONAL CAPITAL COMMISSION	NCC PHOTOGRAPHIC UNIT 161 LAURIER AVE. WEST OTTAWA ON K1P 6J6	WNW	62.74	<a href="#"><u>7</u></a>
NATIONAL CAPITAL COMMISSION	(SEE & USE ON0128803) 161 LAURIER AVE. WEST OTTAWA ON K1P 6J6	WNW	62.74	<a href="#"><u>7</u></a>
NATIONAL CAPITAL COMMISSION 28-409	(SEE & USE ON0128803) 161 LAURIER AVE. WEST OTTAWA ON K1P 6J6	WNW	62.74	<a href="#"><u>7</u></a>



<b><u>Equal/Higher Elevation</u></b>	<b><u>Address</u></b>	<b><u>Direction</u></b>	<b><u>Distance (m)</u></b>	<b><u>Map Key</u></b>
BIG PICTURE PHOTOFINISHING	161 LAURIER AVENUE WEST OTTAWA ON K1P 5J2	WNW	62.74	<a href="#"><u>7</u></a>
LORD ELGIN HOTEL	100 ELGIN STREET OTTAWA ON K1P 5K8	N	75.35	<a href="#"><u>9</u></a>
Dr Norma Faycal, Dentistry Professional Corporatio	150 Elgin street, Unit 104 Ottawa ON K2P 1L4	E	77.01	<a href="#"><u>10</u></a>
Dr Norma Faycal, Dentistry Professional Corporatio	150 Elgin street, Unit 104 Ottawa ON K2P 1L4	E	77.01	<a href="#"><u>10</u></a>
Morguard Investments Limited	151 Metcalfe St Ottawa ON L3Z3J2	SSW	88.02	<a href="#"><u>13</u></a>
LAFFARGE CANADA INC. (IMIS)	FRANCON DIV., C.2 LOT 12, 13 GLOUCESTER P.O. BOX 8464 OTTAWA ON K1G 3K2	ESE	92.69	<a href="#"><u>14</u></a>
LAFFARGE CANADA INC. (IMIS) 00-000	FRANCON DIV., C.2 LOT 12, 13 GLOUCESTER P.O. BOX 8464 OTTAWA ON K1G 3K2	ESE	92.69	<a href="#"><u>14</u></a>
PACIFIC INTERNATIONAL EQUITIES CORP.	66 SLATER STREET MECHANICAL ROOM OTTAWA ON K1P 5H1	NNW	94.27	<a href="#"><u>17</u></a>
PACIFIC INTERNATIONAL EQUITIES CORP.	MECHANICAL ROOM 66 SLATER STREET OTTAWA ON K1P 5H1	NNW	94.27	<a href="#"><u>17</u></a>
PACIFIC INTERNATIONAL EQUITIES CORP.	MECHANICAL ROOMS 66 SLATER STREET OTTAWA ON K1P 5H1	NNW	94.27	<a href="#"><u>17</u></a>
Hydro One Networks Inc.	Slater Transformer Station 84 Slater Street Ottawa ON K1A 2P4	NW	101.12	<a href="#"><u>20</u></a>

<b><u>Equal/Higher Elevation</u></b>	<b><u>Address</u></b>	<b><u>Direction</u></b>	<b><u>Distance (m)</u></b>	<b><u>Map Key</u></b>
Hydro One Networks Inc.	Slater Transformer Station 84 Slater Street Ottawa ON K1A 2P4	NW	101.12	<a href="#"><u>20</u></a>
Hydro One Networks Inc.	Slater Transformer Station 84 Slater Street Ottawa ON K1A 2P4	NW	101.12	<a href="#"><u>20</u></a>
Hydro One Networks Inc.	Slater Transformer Station 84 Slater Street Ottawa ON	NW	101.12	<a href="#"><u>20</u></a>
Hydro One Networks Inc.	Slater Transformer Station 84 Slater Street Ottawa ON K1A 2P4	NW	101.12	<a href="#"><u>20</u></a>
Hydro One Networks Inc.	Slater Transformer Station 84 Slater Street Ottawa ON K1A 2P4	NW	101.12	<a href="#"><u>20</u></a>
Hydro One Networks Inc.	Slater Transformer Station 84 Slater Street Ottawa ON K1A 2P4	NW	101.12	<a href="#"><u>20</u></a>
Hydro One Networks Inc.	Slater Transformer Station 84 Slater Street Ottawa ON K1A 2P4	NW	101.12	<a href="#"><u>20</u></a>
Hydro One Networks Inc.	Slater Transformer Station 84 Slater Street Ottawa ON K1A 2P4	NW	101.12	<a href="#"><u>20</u></a>
Bell	160 Elgin St Ottawa ON K1A 0W9	SSE	107.27	<a href="#"><u>21</u></a>
160 ELGIN REIT	160 ELGIN STREET, SUITE 1500 OTTAWA ON K2P-2P7	SSE	107.27	<a href="#"><u>21</u></a>
Rexall Pharmacy Group Ltd.	160 Elgin Street #20 Ottawa ON K2P2C4	SSE	107.27	<a href="#"><u>21</u></a>
XEROX BUSINESS SERVICES	BELL CANADA BUILDING 160 ELGIN STREET, ROOM 97 OTTAWA ON K2P 2C4	SSE	111.09	<a href="#"><u>23</u></a>

<u>Equal/Higher Elevation</u>	<u>Address</u>	<u>Direction</u>	<u>Distance (m)</u>	<u>Map Key</u>
XEROX CANADA LTD	BELL CANADA BUILDING 160 ELGIN STREET, ROOM 97 OTTAWA ON K2P 2C4	SSE	111.09	<a href="#">23</a>
BELL CANADA	ADMINISTRATIVE SERVICES 160 ELGIN F3 OTTAWA ON K1J 3T4	SSE	111.09	<a href="#">23</a>
BELL CANADA	ADMINISTRATIVE SERVICES 3RD FLOOR-160 ELGIN ST. OTTAWA ON K1G 3J4	SSE	111.09	<a href="#">23</a>
BELL CANADA	160 ELGIN STREET OTTAWA ON K2P 2C4	SSE	111.09	<a href="#">23</a>
BELL CANADA 05-191	ADMINISTRATIVE SERVICES 3RD FLOOR-160 ELGIN ST. OTTAWA ON K1G 3J4	SSE	111.09	<a href="#">23</a>
BELL CANADA 05-191	160 ELGIN STREET OTTAWA ON K2P 2C4	SSE	111.09	<a href="#">23</a>
KARA-FOTO 1 HOUR LAB	160 ELGIN STREET OTTAWA ON K2P 2C4	SSE	111.09	<a href="#">23</a>
MEDICAL ARTS DESPENSARY OF OTTAWA	160 ELGIN STREET OTTAWA ON K2P 2C4	SSE	111.09	<a href="#">23</a>
SITQ IMMOBILIER	160 ELGIN STREET, 16TH FLOOR OTTAWA ON K2P 2P7	SSE	111.09	<a href="#">23</a>
160 ELGIN REIT	160 ELGIN STREET, SUITE 1500 OTTAWA ON K2P-2P7	SSE	111.09	<a href="#">23</a>
MEDICAL ARTS DISPENSARY OF OTTAWA (2003) LTD.	160 ELGIN STREET OTTAWA ON	SSE	111.09	<a href="#">23</a>

<b><u>Equal/Higher Elevation</u></b>	<b><u>Address</u></b>	<b><u>Direction</u></b>	<b><u>Distance (m)</u></b>	<b><u>Map Key</u></b>
MEDICAL ARTS DISPENSARY OF OTTAWA (2003) LTD.	160 ELGIN STREET OTTAWA ON	SSE	111.09	<a href="#">23</a>
BELL CANADA	160 ELGIN ST OTTAWA ON	SSE	111.09	<a href="#">23</a>
160 ELGIN REIT	160 ELGIN STREET, SUITE 1500 OTTAWA ON	SSE	111.09	<a href="#">23</a>
LCI Medical Clinic and Spa	160 Elgin St. Place Bell, Main Floor Ottawa ON K2P2P7	SSE	111.09	<a href="#">23</a>
BELL CANADA	160 ELGIN ST OTTAWA ON	SSE	111.09	<a href="#">23</a>
160 ELGIN REIT	160 ELGIN STREET, SUITE 1500 OTTAWA ON	SSE	111.09	<a href="#">23</a>
160 ELGIN REIT	160 ELGIN STREET, SUITE 1500 OTTAWA ON	SSE	111.09	<a href="#">23</a>
160 ELGIN REIT	160 ELGIN STREET, SUITE 1500 OTTAWA ON K2P-2P7	SSE	111.09	<a href="#">23</a>
160 ELGIN REIT	160 ELGIN STREET, SUITE 1500 OTTAWA ON	SSE	111.09	<a href="#">23</a>
MEDICAL ARTS DISPENSARY OF OTTAWA (2003) LTD.	160 ELGIN STREET OTTAWA ON	SSE	111.09	<a href="#">23</a>
160 ELGIN REIT	160 ELGIN STREET, SUITE 1500 OTTAWA ON K2P-2P7	SSE	111.09	<a href="#">23</a>
160 ELGIN REIT	160 ELGIN STREET, SUITE 1500 OTTAWA ON K2P-2P7	SSE	111.09	<a href="#">23</a>

<b><u>Equal/Higher Elevation</u></b>	<b><u>Address</u></b>	<b><u>Direction</u></b>	<b><u>Distance (m)</u></b>	<b><u>Map Key</u></b>
Dr Norma Faycal, Dentistry Professional Corporatio	160 Elgin Street, Unit 18 Ottawa ON K2P 2P7	SSE	111.09	<a href="#">23</a>
MEDICAL ARTS DISPENSARY OF OTTAWA (2003) LTD.	160 ELGIN STREET OTTAWA ON K2P 2P7	SSE	111.09	<a href="#">23</a>
160 ELGIN REIT	160 ELGIN STREET, SUITE 1500 OTTAWA ON K2P-2P7	SSE	111.09	<a href="#">23</a>
MEDICAL ARTS DISPENSARY OF OTTAWA (2003) LTD.	160 ELGIN STREET OTTAWA ON K2P 2P7	SSE	111.09	<a href="#">23</a>
Dr Norma Faycal, Dentistry Professional Corporatio	160 Elgin Street, Unit 18 Ottawa ON K2P 2P7	SSE	111.09	<a href="#">23</a>
160 ELGIN REIT	160 ELGIN STREET, SUITE 1500 OTTAWA ON K2P-2P7	SSE	111.09	<a href="#">23</a>
Rexall Pharmacy Group Ltd.	160 Elgin Street #20 Ottawa ON K2P2C4	SSE	111.09	<a href="#">23</a>
Bell	160 Elgin St Ottawa ON K1A 0W9	SSE	111.09	<a href="#">23</a>
CANADA COUNCIL	99 METCALFE ST. OTTAWA ON K1P 5V8	WNW	122.15	<a href="#">26</a>
CANADA (OUT OF BUS) 08-351	99 METCALFE ST. OTTAWA ON K1P 5V8	WNW	122.15	<a href="#">26</a>
MORGUARD INVESTMENTS LTD.	99 METCALFE STREET OTTAWA ON	WNW	122.15	<a href="#">26</a>

<b><u>Equal/Higher Elevation</u></b>	<b><u>Address</u></b>	<b><u>Direction</u></b>	<b><u>Distance (m)</u></b>	<b><u>Map Key</u></b>
MORGUARD INVESTMENTS LTD.	99 METCALFE STREET OTTAWA ON	WNW	122.15	<a href="#"><u>26</u></a>
MORGUARD INVESTMENTS LTD.	99 METCALFE STREET OTTAWA ON	WNW	122.15	<a href="#"><u>26</u></a>
MORGUARD INVESTMENTS LTD.	99 METCALFE STREET OTTAWA ON	WNW	122.15	<a href="#"><u>26</u></a>
MORGUARD INVESTMENTS LTD.	99 METCALFE STREET OTTAWA ON	WNW	122.15	<a href="#"><u>26</u></a>
Dr. Esther Guiot and Assoc	99 metcalfe suite 104 ottawa ON K1P6L7	WNW	122.15	<a href="#"><u>26</u></a>
Modern Niagara Ottawa Inc	99 Metcalfe Ottawa ON K1P 6L7	WNW	122.15	<a href="#"><u>26</u></a>
Dr. Esther Guiot and Assoc	99 metcalfe suite 104 ottawa ON K1P6L7	WNW	122.15	<a href="#"><u>26</u></a>
Dr. Esther Guiot and Assoc	99 metcalfe suite 104 ottawa ON K1P6L7	WNW	122.15	<a href="#"><u>26</u></a>
The Downtown Dental Clinic	99 Metcalfe, unit 104 Ottawa ON K1P 6L7	WNW	122.15	<a href="#"><u>26</u></a>
CHIROPRACTIC HEALTH GROUP	150 METCALFE STREET, SUITE 2200 X-RAY ROOM OTTAWA ON K2P 1P1	SW	125.57	<a href="#"><u>27</u></a>
LITHWICK CORPORATION	150 METCALFE STREET OTTAWA ON K2P 1P1	SW	125.57	<a href="#"><u>27</u></a>
Metcalfe St. Chiropractic and Wellness Centre	150 METCALFE STREET, SUITE 2200 X-RAY ROOM OTTAWA ON K2P 1P1	SW	125.57	<a href="#"><u>27</u></a>

<u>Equal/Higher Elevation</u>	<u>Address</u>	<u>Direction</u>	<u>Distance (m)</u>	<u>Map Key</u>
OTTAWA HYDRO	88 SLATER STREET (SLATER SUBSTATION) C/O 3024 ALBION ROAD OTTAWA ON K1G 3S4	WNW	134.17	<a href="#">31</a>
OTTAWA HYDRO	88 SLATER STREET (SLATER SUBSTATION) C/O 3025 ALBION RD., BOX 8700 OTTAWA ON K1G 3S4	WNW	134.17	<a href="#">31</a>
OTTAWA HYDRO	88 SLATER STREET SLATER SUBSTATION OTTAWA ON	WNW	134.17	<a href="#">31</a>
OTTAWA HYDRO 29-081	88 SLATER STREET (SLATER SUBSTATION) C/O 3025 ALBION RD., BOX 8700 OTTAWA ON K1G 3S4	WNW	134.17	<a href="#">31</a>
ONTARIO PROVINCIAL COURT HOUSE	161 ELGIN STREET OTTAWA ON K2P 2K1	E	138.74	<a href="#">32</a>
ONTARIO PROVINCIAL COURT HOUSE	161 ELGIN STREET OTTAWA ON K2P 2K1	E	138.74	<a href="#">32</a>
ONTARIO PROVINCIAL COURT HOUSE	161 ELGIN STREET OTTAWA ON K2P 2K1	E	138.74	<a href="#">32</a>
OTTAWA PUBLIC LIBRARY	120 METCALFE STREET OTTAWA ON K1P 5M2	W	147.24	<a href="#">34</a>
OTTAWA PUBLIC LIBRARY 29-245	120 METCALFE STREET OTTAWA ON K1P 5M2	W	147.24	<a href="#">34</a>
Urbandale Corporation	100 METCALFE STREET OTTAWA ON K1P 5M1	W	153.55	<a href="#">38</a>
CADILLAC FAIRVIEW CORPORATION	191 LAURIER AVENUE WEST P1 LEVEL OTTAWA ON K1P 1E7	W	155.00	<a href="#">41</a>

<u>Equal/Higher Elevation</u>	<u>Address</u>	<u>Direction</u>	<u>Distance (m)</u>	<u>Map Key</u>
PUBLIC WORKS CANADA	90 ELGIN STREET LORNE BLDG OTTAWA ON K1A 0M3	NNW	157.15	<a href="#">42</a>
GVT. OF CANADA-PUBLIC WORKS 17-747	CANADA LORNE BLDG. 90 ELGIN, OTTAWA LORNE BLDG OTTAWA ON K1A 0M3	NNW	157.15	<a href="#">42</a>
GVT. OF CANADA-PUBLIC WORKS 17-747	CANADA LORNE BLDG. 90 ELGIN, OTTAWA C/O 140 PROMENADE DU PORTAGE PHASE IV OTTAWA ON K1A 0M3	NNW	157.15	<a href="#">42</a>
PUBLIC WORKS & GOVERNMENT SERVICES CAN.	90 ELGIN STREET LORNE BUILDING OTTAWA ON K1A 0M3	NNW	157.15	<a href="#">42</a>
BROOKFIELD LEPAGE JOHNSON CONTROLS	LORNE BUILDING 90 ELGIN STREET OTTAWA ON	NNW	157.15	<a href="#">42</a>
FEDERAL COURT OF CANADA	90 ELGIN STREET, 6TH FLOOR ROOM 601 OTTAWA ON K1A 0H9	NNW	157.15	<a href="#">42</a>
Public Works and Government Services Canada	90 ELGIN STREET OTTAWA ON	NNW	157.15	<a href="#">42</a>
Public Works and Government Services Canada	90 ELGIN STREET OTTAWA ON	NNW	157.15	<a href="#">42</a>
Public Works and Government Services Canada	90 ELGIN STREET OTTAWA ON	NNW	157.15	<a href="#">42</a>
Latcon (2009) Ltd.	90 Elgin St Ottawa ON	NNW	157.15	<a href="#">42</a>
Latcon (2009) Ltd.	90 Elgin St Ottawa ON	NNW	157.15	<a href="#">42</a>



<b><u>Equal/Higher Elevation</u></b>	<b><u>Address</u></b>	<b><u>Direction</u></b>	<b><u>Distance (m)</u></b>	<b><u>Map Key</u></b>
Public Works and Government Services Canada	90 ELGIN STREET OTTAWA ON	NNW	157.15	<a href="#"><u>42</u></a>
Public Works and Government Services Canada Environmental Services	90 ELGIN STREET OTTAWA ON K1A 05S	NNW	157.15	<a href="#"><u>42</u></a>
The Great-West Life Assurance Company	90 Elgin Street Level 00, Ste 055 Ottawa ON K1P 0C6	NNW	157.15	<a href="#"><u>42</u></a>
The Great-West Life Assurance Company	90 Elgin Street Level 00, Ste 055 Ottawa ON K1P 0C6	NNW	157.15	<a href="#"><u>42</u></a>
Metcalfe St. Chiropractic and Wellness Centre	164 Metcalfe St. Ottawa ON K2P 1P2	SSW	159.15	<a href="#"><u>43</u></a>
OTTAWA CHEMISTS 29-553	192 LAURIER AVENUE WEST OTTAWA ON K1P 5J8	WSW	160.08	<a href="#"><u>44</u></a>
OTTAWA CHEMISTS	192 LAURIER AVENUE WEST OTTAWA ON K1P 5J8	WSW	160.08	<a href="#"><u>44</u></a>
ARNON DEVELOPMENT CORPORATION LIMITED	180 ELGIN STREET OTTAWA ON K2P 2K3	SE	162.06	<a href="#"><u>45</u></a>
RON Engineering	180 Elgin Street Ottawa ON	SE	162.06	<a href="#"><u>45</u></a>
Arnon Development Corp Ltd.	180 Elgin Street Ottawa ON K2P 2K3	SE	162.06	<a href="#"><u>45</u></a>
Arnon Development Corp Ltd.	180 Elgin Street Ottawa ON K2P 2K3	SE	162.06	<a href="#"><u>45</u></a>
KIDINKS HOLDINGS INC	200 LAURIER AVENUE WEST OTTAWA ON K1P 6M7	SW	163.51	<a href="#"><u>46</u></a>

<u>Equal/Higher Elevation</u>	<u>Address</u>	<u>Direction</u>	<u>Distance (m)</u>	<u>Map Key</u>
KIDINKS HOLDINGS INC	200 LAURIER AVENUE WEST OTTAWA ON K1P 6M7	SW	163.51	<a href="#">46</a>
KIDINKS HOLDINGS INC.	200 LAURIER AVENUE WEST OTTAWA ON K1P 6M7	SW	163.51	<a href="#">46</a>
Kidinks Holdings Inc.	200 Laurier Ave West Ottawa ON K1N 7N3	SW	163.51	<a href="#">46</a>
SHOPPERS DRUG MART	110 SLATER STREET OTTAWA ON K1P 5H6	W	171.94	<a href="#">51</a>
PARAGON CLEANERS (1983)	77 METCALFE OTTAWA ON K1P 5L6	WNW	194.31	<a href="#">62</a>
PARAGON CLEANERS (1983) 30-152	77 METCALFE OTTAWA ON K1P 5L6	WNW	194.31	<a href="#">62</a>
NAV CANADA	77 METCALFE STREET OTTAWA ON	WNW	194.31	<a href="#">62</a>
BRADDA PRINTING SERVICES INCORPORATED	130 Slater Street Basement Level Ottawa ON K1P 6E2	W	199.45	<a href="#">66</a>
BRADDA PRINTING SERVICES INC.	130 SLATER ST. OTTAWA ON K1P 6E2	W	204.67	<a href="#">71</a>
BRADDA PRINTING SERVICES INC. 04-275	130 SLATER ST. OTTAWA ON K1P 6E2	W	204.67	<a href="#">71</a>
BRADDA PRINTING SERVICES INCORPORATED	130 SLATER STREET OTTAWA ON K1P 6E2	W	204.67	<a href="#">71</a>

<b><u>Equal/Higher Elevation</u></b>	<b><u>Address</u></b>	<b><u>Direction</u></b>	<b><u>Distance (m)</u></b>	<b><u>Map Key</u></b>
BRADDA PRINTING SERVICES INCORPORATED	130 Slater Street Basement Level Ottawa ON K1P 6E2	W	204.67	<a href="#">71</a>
ontario petroleum pump	130 slater st ottawa ON K1P 6E2	W	204.67	<a href="#">71</a>
BRADDA PRINTING SERVICES INCORPORATED	130 Slater Street Basement Level Ottawa ON K1P 6E2	W	204.67	<a href="#">71</a>
BRADDA PRINTING SERVICES INCORPORATED	130 Slater Street Basement Level Ottawa ON K1P 6E2	W	204.67	<a href="#">71</a>
BRADDA PRINTING SERVICES INCORPORATED	130 Slater Street Basement Level Ottawa ON K1P 6E2	W	204.67	<a href="#">71</a>
BRADDA PRINTING SERVICES INCORPORATED	130 Slater Street Basement Level Ottawa ON K1P 6E2	W	204.67	<a href="#">71</a>
BRADDA PRINTING SERVICES INCORPORATED	130 Slater Street Basement Level Ottawa ON	W	204.67	<a href="#">71</a>
BRADDA PRINTING SERVICES INCORPORATED	130 Slater Street Basement Level Ottawa ON K1P 6E2	W	204.67	<a href="#">71</a>
BRADDA PRINTING SERVICES INCORPORATED	130 Slater Street Basement Level Ottawa ON K1P 6E2	W	204.67	<a href="#">71</a>
BRADDA PRINTING SERVICES INCORPORATED	130 Slater Street Basement Level Ottawa ON K1P 6E2	W	204.67	<a href="#">71</a>
BRADDA PRINTING SERVICES INCORPORATED	130 Slater Street Basement Level Ottawa ON K1P 6E2	W	204.67	<a href="#">71</a>
Glenview Corporation	219 Laurier Ave Ottawa ON	WSW	213.06	<a href="#">75</a>

<u>Equal/Higher Elevation</u>	<u>Address</u>	<u>Direction</u>	<u>Distance (m)</u>	<u>Map Key</u>
GLENVIEW CORPORATION	219 LAURIER AVE W OTTAWA ON	WSW	213.06	<a href="#">75</a>
MANULIFE FINANCIAL	220 LAURIER AVENUE WEST OTTAWA ON K1P 5Z9	SW	214.73	<a href="#">78</a>
MANULIFE FINANCIAL	220 LAURIER AVENUE WEST OTTAWA ON K1P 5Z9	SW	214.73	<a href="#">78</a>
MANULIFE FINANCIAL	220 LAURIER AVENUE WEST OTTAWA ON K1P 5Z9	SW	214.73	<a href="#">78</a>
MANULIFE FINANCIAL	220 LAURIER AVENUE WEST OTTAWA ON	SW	214.73	<a href="#">78</a>
MANULIFE FINANCIAL	220 LAURIER AVENUE WEST OTTAWA ON K1P 5Z9	SW	214.73	<a href="#">78</a>
MANULIFE FINANCIAL	220 LAURIER AVENUE WEST OTTAWA ON K1P 5Z9	SW	214.73	<a href="#">78</a>
MANULIFE FINANCIAL	220 LAURIER AVENUE WEST OTTAWA ON K1P 5Z9	SW	214.73	<a href="#">78</a>
MANULIFE FINANCIAL	220 LAURIER AVENUE WEST OTTAWA ON K1P 5Z9	SW	214.73	<a href="#">78</a>
ARTEXT ELECTRONIC PUBLISHING INC.	85 ALBERT STREET, SUITE 110 OTTAWA ON K1P 6A4	NW	220.00	<a href="#">81</a>
METCALFE REALTY COMPANY LIMITED	85 ALBERT STREET OTTAWA ON K1P 5E6	NW	220.00	<a href="#">81</a>

<b><u>Equal/Higher Elevation</u></b>	<b><u>Address</u></b>	<b><u>Direction</u></b>	<b><u>Distance (m)</u></b>	<b><u>Map Key</u></b>
METCALFE REALTY COMPANY LIMITED 26-614	85 ALBERT ST. C/O 130 ALBERT ST. STE 210 OTTAWA ON K1P 6A4	NW	220.00	<a href="#"><u>81</u></a>
METCALFE REALTY COMPANY LIMITED	85 ALBERT STREET OTTAWA ON K1P 5E6	NW	220.00	<a href="#"><u>81</u></a>
METCALFE REALTY COMPANY LIMITED	85 ALBERT STREET OTTAWA ON K1P 6A4	NW	220.00	<a href="#"><u>81</u></a>
Metcalf Realty Company Limited	85 Albert Street Ottawa ON K1P 6A4	NW	220.00	<a href="#"><u>81</u></a>
Metcalf Realty Company Limited	85 Albert Street Ottawa ON K1P 6A4	NW	220.00	<a href="#"><u>81</u></a>
CYBERMEDIX HEALTH SERVICES LTD.	180 METCALFE ST., OTTAWA C/O 6 VANSCO RD. TORONTO ON K2P 1P5	S	222.23	<a href="#"><u>82</u></a>
CYBERMEDIX (SEE & USE ON0245133) 11-261	180 METCALFE ST., OTTAWA C/O 6 VANSCO RD. TORONTO ON K2P 1P5	S	222.23	<a href="#"><u>82</u></a>
CYBERMEDIX HEALTH SERVICES LTD. 11-261	180 METCALFE ST., OTTAWA C/O 6 VANSCO RD. TORONTO ON K2P 1P5	S	222.23	<a href="#"><u>82</u></a>
CYBERMEDIX HEALTH (SEE & USE ON0245133)	180 METCALFE STREET OTTAWA ON K2P 1P5	S	222.23	<a href="#"><u>82</u></a>
CANADIAN MEDICAL LABORATORIES LIMITED	180 METCALFE STREET, STE. 402 OTTAWA ON K2P 2E9	S	222.23	<a href="#"><u>82</u></a>
DIAGNOSTIC IMAGING CONSULTANTS	205-180 METCALFE ST. C/O 301-11 ROSEMOUNT AVE. OTTAWA ON K2P 1P5	S	222.23	<a href="#"><u>82</u></a>
DIAGNOSTIC IMAGING CONSULTANTS 12-543	205-180 METCALFE ST. C/O 301-11 ROSEMOUNT AVE. OTTAWA ON K2P 1P5	S	222.23	<a href="#"><u>82</u></a>

<b><u>Equal/Higher Elevation</u></b>	<b><u>Address</u></b>	<b><u>Direction</u></b>	<b><u>Distance (m)</u></b>	<b><u>Map Key</u></b>
CENTRA CARE HEALTH SERVICES 00-000	180 METCALFE SUITE 201 OTTAWA ON K2P 1P5	S	222.23	<a href="#"><u>82</u></a>
PHOTOGO-BLACKBURN HAMLET	225 LAURIER OTTAWA ON K1P 5J6	WSW	222.71	<a href="#"><u>84</u></a>
Metcalfe Realty Company Limited	75 Albert Strret Ottawa ON	NNW	229.39	<a href="#"><u>89</u></a>
Metcalfe Realty Company Limited	75 Albert Strret Ottawa ON	NNW	229.39	<a href="#"><u>89</u></a>
Dorsey School of Business	75 Albert Street Suite 101 Ottawa ON	NNW	229.39	<a href="#"><u>89</u></a>
Metcalfe Realty Company Limited	75 Albert Strret Ottawa ON	NNW	229.39	<a href="#"><u>89</u></a>
Dorsey School of Business	75 Albert Street Suite 101 Ottawa ON	NNW	229.39	<a href="#"><u>89</u></a>
Dr. Lorne S. Weiner	211-75 Albert Street Ottawa ON K1P 5E7	NNW	229.39	<a href="#"><u>89</u></a>
Dorsey School of Business	75 Albert Street Suite 101 Ottawa ON K1P5E7	NNW	229.39	<a href="#"><u>89</u></a>
Dr. Lorne S. Weiner	211-75 Albert Street Ottawa ON K1P 5E7	NNW	229.39	<a href="#"><u>89</u></a>
Dorsey School of Business	75 Albert Street Suite 101 Ottawa ON K1P5E7	NNW	229.39	<a href="#"><u>89</u></a>

<b><u>Equal/Higher Elevation</u></b>	<b><u>Address</u></b>	<b><u>Direction</u></b>	<b><u>Distance (m)</u></b>	<b><u>Map Key</u></b>
Dorsey School of Business	75 Albert Street Suite 101 Ottawa ON K1P5E7	NNW	229.39	<a href="#"><u>89</u></a>
Dorsey School of Business	75 Albert Street Suite 101 Ottawa ON K1P5E7	NNW	229.39	<a href="#"><u>89</u></a>
Dr. Lorne S. Weiner	211-75 Albert Street Ottawa ON K1P 5E7	NNW	229.39	<a href="#"><u>89</u></a>
Dr. Lorne S. Weiner	211-75 Albert Street Ottawa ON K1P 5E7	NNW	229.39	<a href="#"><u>89</u></a>
NATIONAL DEFENCE	234 LAURIER AVENUE WEST 19TH FLOOR, ROOM 1904 OTTAWA ON K1A 0K2	SW	235.36	<a href="#"><u>91</u></a>
DEPT. OF NATIONAL DEFENCE	234 LAURIER AVENUE WEST 19TH FLOOR, ROOM 1904 OTTAWA ON K1A 0K2	SW	235.36	<a href="#"><u>91</u></a>
234 LAURIER LEASEHOLDS LIMITED	234 LAURIER AVENUE WEST OTTAWA ON	SW	235.36	<a href="#"><u>91</u></a>
DEPARTMENT OF(OUT OF BUSINESS) 17-714	DENTAL CLINIC LAB. 100 GLOUCESTER STREET, SUITE 602 OTTAWA ON K2P 0A4	SW	238.40	<a href="#"><u>94</u></a>
DEPARTMENT OF NATIONAL DEFENCE 17-714	DENTAL CLINIC LAB. 100 GLOUCESTER STREET, SUITE 602 OTTAWA ON K2P 0A4	SW	238.40	<a href="#"><u>94</u></a>
DEPT. OF NATIONAL DEFENCE(OUT OF BUS.)	DENTAL CLINIC LAB 100 GLOUCESTER STREET, SUITE 602 OTTAWA ON K2P 0A4	SW	238.40	<a href="#"><u>94</u></a>
DAVID BERMAN (OUT OF BUSINESS) 12-773	116 ALBERT ST., SUITE 1012 OTTAWA ON K1P 5G3	WNW	239.39	<a href="#"><u>96</u></a>
DAVID BERMAN TYPOGRAPHICS LTD. 12-773	116 ALBERT ST., SUITE 1012 OTTAWA ON K1P 5G3	WNW	239.39	<a href="#"><u>96</u></a>

<u>Equal/Higher Elevation</u>	<u>Address</u>	<u>Direction</u>	<u>Distance (m)</u>	<u>Map Key</u>
METCALFE REALTY COMPANY LIMITED	116 ALBERT STREET OTTAWA ON K1P 5G3	WNW	239.39	<a href="#">96</a>
METCALFE REALTY COMPANY LIMITED 26-616	116 ALBERT ST. C/O 130 ALBERT ST. STE 210 OTTAWA ON K1P 5G4	WNW	239.39	<a href="#">96</a>
METCALFE REALTY COMPANY LIMITED	116 ALBERT STREET OTTAWA ON K1P 5G3	WNW	239.39	<a href="#">96</a>
METCALFE REALTY COMPANY LIMITED	116 ALBERT STREET OTTAWA ON K1P 5G3	WNW	239.39	<a href="#">96</a>
BRITISH HIGH COMMISSION	80 ELGIN STREET OTTAWA ON K1P 5K7	NNW	240.36	<a href="#">97</a>
BRITISH HIGH COMMISSION	80 ELGIN STREET OTTAWA ON	NNW	240.36	<a href="#">97</a>
BRITISH HIGH COMMISSION	80 ELGIN STREET OTTAWA ON	NNW	240.36	<a href="#">97</a>
BRITISH HIGH COMMISSION	80 ELGIN STREET OTTAWA ON	NNW	240.36	<a href="#">97</a>
BRITISH HIGH COMMISSION	80 ELGIN STREET OTTAWA ON K1P 5K7	NNW	240.36	<a href="#">97</a>
BRITISH HIGH COMMISSION	80 ELGIN STREET OTTAWA ON	NNW	240.36	<a href="#">97</a>
BRITISH HIGH COMMISSION	80 ELGIN STREET OTTAWA ON K1P 5K7	NNW	240.36	<a href="#">97</a>



<b><u>Equal/Higher Elevation</u></b>	<b><u>Address</u></b>	<b><u>Direction</u></b>	<b><u>Distance (m)</u></b>	<b><u>Map Key</u></b>
BRITISH HIGH COMMISSION	80 ELGIN STREET OTTAWA ON K1P 5K7	NNW	240.36	<a href="#"><u>97</u></a>
BRITISH HIGH COMMISSION	80 ELGIN STREET OTTAWA ON K1P 5K7	NNW	240.36	<a href="#"><u>97</u></a>
BRITISH HIGH COMMISSION	80 ELGIN STREET OTTAWA ON K1P 5K7	NNW	240.36	<a href="#"><u>97</u></a>
BRITISH HIGH COMMISSION	80 ELGIN STREET OTTAWA ON K1P 5K7	NNW	240.36	<a href="#"><u>97</u></a>
Metcalfe Realty Company Limited	123 Slater Street Ottawa ON	W	241.14	<a href="#"><u>98</u></a>
Metcalfe Realty Company Limited	123 Slater Street Ottawa ON	W	241.14	<a href="#"><u>98</u></a>
Metcalfe Realty Company Limited	123 Slater Street Ottawa ON	W	241.14	<a href="#"><u>98</u></a>
METCALFE REALTY	123 SLATER STREET OTTAWA ON K1P 1H9	W	241.14	<a href="#"><u>98</u></a>
MANULIFE FINANCIAL	55 METCALFE STREET OTTAWA ON	NW	245.34	<a href="#"><u>101</u></a>
MANULIFE FINANCIAL	55 METCALFE STREET OTTAWA ON	NW	245.34	<a href="#"><u>101</u></a>
MANULIFE FINANCIAL	55 METCALFE STREET OTTAWA ON	NW	245.34	<a href="#"><u>101</u></a>
MANULIFE FINANCIAL	55 METCALFE STREET OTTAWA ON	NW	245.34	<a href="#"><u>101</u></a>

<b><u>Equal/Higher Elevation</u></b>	<b><u>Address</u></b>	<b><u>Direction</u></b>	<b><u>Distance (m)</u></b>	<b><u>Map Key</u></b>
MANULIFE FINANCIAL	55 METCALFE STREET OTTAWA ON	NW	245.34	<a href="#"><u>101</u></a>
MANULIFE FINANCIAL	55 METCALFE STREET OTTAWA ON K1P 6L5	NW	245.34	<a href="#"><u>101</u></a>
MANULIFE FINANCIAL	55 METCALFE STREET OTTAWA ON K1P 6L5	NW	245.34	<a href="#"><u>101</u></a>
MANULIFE FINANCIAL	55 METCALFE STREET OTTAWA ON K1P 6L5	NW	245.34	<a href="#"><u>101</u></a>
MANULIFE FINANCIAL	55 METCALFE STREET OTTAWA ON K1P 6L5	NW	245.34	<a href="#"><u>101</u></a>
MANULIFE FINANCIAL	55 METCALFE STREET OTTAWA ON K1P 6L5	NW	245.34	<a href="#"><u>101</u></a>
MDS LABORATORIES 00-000	130 ALBERT STE 1202 OTTAWA ON K1P 5G4	WNW	249.06	<a href="#"><u>108</u></a>
MERCURY REPRODUCTIONS	130 ALBERT ST., SUITE B2 OTTAWA ON K1P 5G4	WNW	249.06	<a href="#"><u>108</u></a>
MERCURY REPRODUCTIONS 27-005	130 ALBERT ST., SUITE B2 OTTAWA ON K1P 5G4	WNW	249.06	<a href="#"><u>108</u></a>
METCALFE REALTY COMPANY LIMITED 26-613	130 ALBERT ST. STE 210 OTTAWA ON K1P 5G4	WNW	249.06	<a href="#"><u>108</u></a>
METCALFE REALTY COMPANY LIMITED	130 ALBERT STREET, SUITE 210 OTTAWA ON K1P 5G4	WNW	249.06	<a href="#"><u>108</u></a>

<b><u>Equal/Higher Elevation</u></b>	<b><u>Address</u></b>	<b><u>Direction</u></b>	<b><u>Distance (m)</u></b>	<b><u>Map Key</u></b>
METCALFE REALTY COMPANY LIMITED	130 ALBERT STREET, SUITE 210 OTTAWA ON K1P 5G4	WNW	249.06	<a href="#"><u>108</u></a>
MDS PARAMEDICAL SERVICE 27-730	130 ALBERT ST.-1202 OTTAWA ON K1P 5G4	WNW	249.06	<a href="#"><u>108</u></a>
MDS PARAMEDICAL SERVICE	130 ALBERT STREET, UNIT 1202 OTTAWA ON K1P 5G4	WNW	249.06	<a href="#"><u>108</u></a>
Ogilvie and Hogg Architect Inc.	1715-130 Albert Street Ottawa ON K1P 5G4	WNW	249.06	<a href="#"><u>108</u></a>
METCALFE REALTY COMPANY LIMITED	130 ALBERT STREET, SUITE 210 OTTAWA ON K1P 5G4	WNW	249.06	<a href="#"><u>108</u></a>
150SLATERSTREET(OTTAWA)IN C.	150 SLATER STREET OTTAWA ON K1A 1K3	WSW	249.33	<a href="#"><u>109</u></a>
150SLATERSTREET(OTTAWA)IN C.	150 SLATER STREET OTTAWA ON K1A 1K3	WSW	249.33	<a href="#"><u>109</u></a>
The Manufacturers Life Insurance Company	150 SLATER STREET OTTAWA ON	WSW	249.33	<a href="#"><u>109</u></a>
The Manufacturers Life Insurance Company	150 SLATER STREET OTTAWA ON K1P5H6	WSW	249.33	<a href="#"><u>109</u></a>
The Manufacturers Life Insurance Company	150 SLATER STREET OTTAWA ON K1P5H6	WSW	249.33	<a href="#"><u>109</u></a>
The Manufacturers Life Insurance Company	150 SLATER STREET OTTAWA ON K1P5H6	WSW	249.33	<a href="#"><u>109</u></a>
The Manufacturers Life Insurance Company	150 SLATER STREET OTTAWA ON K1P5H6	WSW	249.33	<a href="#"><u>109</u></a>

<b><u>Equal/Higher Elevation</u></b>	<b><u>Address</u></b>	<b><u>Direction</u></b>	<b><u>Distance (m)</u></b>	<b><u>Map Key</u></b>
Carrier Commercial Service a Division of UTC Canad	150 Slater Street Ottawa ON K1P 5H6	WSW	249.33	<a href="#">109</a>
RON Engineering	60 Queen Street ottawa ON K1P 5Y7	NNW	249.69	<a href="#">112</a>
Sixty Queen Limited	60 Queen Street Ottawa ON K1P 5Y7	NNW	249.69	<a href="#">112</a>
Sixty Queen Limited	60 Queen Street Ottawa ON K1P 5Y7	NNW	249.69	<a href="#">112</a>
Prime Mechanical	151 O'Connor Ottawa ON K2P 2M5	SW	249.91	<a href="#">114</a>
<b><u>Lower Elevation</u></b>	<b><u>Address</u></b>	<b><u>Direction</u></b>	<b><u>Distance (m)</u></b>	<b><u>Map Key</u></b>
GVT. OF CAN-MUSEUMS, NATIONAL GALL	ELGIN & SLATER C/O 140 PROMENADE DU PORTAGE PHASE IV OTTAWA ON K1A 0M3	N	151.56	<a href="#">36</a>
GVT. OF CAN-MUSEUMS, NATIONAL GALLERY	ELGIN & SLATER C/O 140 PROMENADE DU PORTAGE PHASE IV OTTAWA ON K1A 0M3	N	151.56	<a href="#">36</a>
GVT. OF CAN. - MUSEUMS CANADA	NATIONAL GALLERY CONSERVATION DEPT. LORNE BLDG., ELGIN STREET AT SLATER OTTAWA ON K1A 0M8	N	151.56	<a href="#">36</a>
GVT. OF CAN. (OUT OF BUSSINESS)	NATIONAL GALLERY CONSERVATION DEPT. LORNE BLDG., ELGIN STREET AT SLATER OTTAWA ON K1A 0M8	N	151.56	<a href="#">36</a>
GVT. OF CAN. (OUT OF BUSSINESS) 18-219	NATIONAL GALLERY CONSERVATION DEPT. LORNE BLDG., ELGIN STREET AT SLATER OTTAWA ON K1A 0M8	N	151.56	<a href="#">36</a>

NATIONAL MUSEUMS OF CAN(O OUT OF BUSINESS)	NATIONAL GALLERY CONSERVATION DEPARTMENT LORNE BUILDING, ELGIN STREET AT SLATER OTTAWA ON K1A 0M8	N	151.56	<a href="#">36</a>
OTTAWA-CARLETON, REG. MUNICIPALITY OF	111 LISGAR ST., FINANCE DEPT.,3RD FL. GIS BR./PLANNING & PROPERTY SERVS.DEPT OTTAWA ON K2P 2L7	E	248.78	<a href="#">107</a>
OTTAWA-CARLETON, REG. MUNICIPALITY OF	111 LISGAR STREET OTTAWA ON K2P 2L7	E	248.78	<a href="#">107</a>
OTTAWA-CARLTON, REGIONAL MUNICIPALITY OF	111 LISGAR STREET OTTAWA ON K2P 2L7	E	248.78	<a href="#">107</a>
CITY OF OTTAWA	RPAM Corporate Services 110 Laurier Ave. W. OTTAWA ON K1P 1J1	E	249.59	<a href="#">111</a>
CITY OF OTTAWA	110 Laurier Ave. W. OTTAWA ON K1P 1J1	E	249.59	<a href="#">111</a>
CITY OF OTTAWA	110 Laurier Ave. W. OTTAWA ON K1P 1J1	E	249.59	<a href="#">111</a>
CITY OF OTTAWA	110 Laurier Ave. W. OTTAWA ON K1P 1J1	E	249.59	<a href="#">111</a>
CITY OF OTTAWA	110 Laurier Ave. W. OTTAWA ON K1P 1J1	E	249.59	<a href="#">111</a>
CITY OF OTTAWA	110 Laurier Ave. W. OTTAWA ON K1P 1J1	E	249.59	<a href="#">111</a>
CITY OF OTTAWA	110 Laurier Ave. W. OTTAWA ON	E	249.59	<a href="#">111</a>
CITY OF OTTAWA	110 Laurier Ave. W. OTTAWA ON K1P 1J1	E	249.59	<a href="#">111</a>

CITY OF OTTAWA	110 Laurier Ave. W. OTTAWA ON K1P 1J1	E	249.59	<a href="#">111</a>
CITY OF OTTAWA	110 Laurier Ave. W. OTTAWA ON K1P 1J1	E	249.59	<a href="#">111</a>
CITY OF OTTAWA	110 Laurier Ave. W. OTTAWA ON K1P 1J1	E	249.59	<a href="#">111</a>
City of Ottawa Corporate Real Estate Office	110 Laurier Avenue West Ottawa ON K1P 1J1	E	249.59	<a href="#">111</a>
CITY OF OTTAWA	110 Laurier Ave. W. OTTAWA ON K1P 1J1	E	249.59	<a href="#">111</a>
City of Ottawa Corporate Real Estate Office	110 Laurier Avenue West Ottawa ON K1P 1J1	E	249.59	<a href="#">111</a>

### **INC - Fuel Oil Spills and Leaks**

A search of the INC database, dated Feb 28, 2017 has found that there are 2 INC site(s) within approximately 0.25 kilometers of the project property.

<b><u>Equal/Higher Elevation</u></b>	<b><u>Address</u></b>	<b><u>Direction</u></b>	<b><u>Distance (m)</u></b>	<b><u>Map Key</u></b>
	170 LAURIER AVENUE, OTTAWA ON	SW	73.30	<a href="#">8</a>
	75 ALBERT STREET, OTTAWA ON K1P 5Y9	NNW	229.39	<a href="#">89</a>

### **MNR - Mineral Occurrences**

A search of the MNR database, dated 1846-Jan 2019 has found that there are 1 MNR site(s) within approximately 0.25 kilometers of the project property.

<b><u>Equal/Higher Elevation</u></b>	<b><u>Address</u></b>	<b><u>Direction</u></b>	<b><u>Distance (m)</u></b>	<b><u>Map Key</u></b>
DH OT-2	ON	SE	58.18	<a href="#">6</a>

<u>Equal/Higher Elevation</u>	<u>Address</u>	<u>Direction</u>	<u>Distance (m)</u>	<u>Map Key</u>
-------------------------------	----------------	------------------	---------------------	----------------

### **NPCB - National PCB Inventory**

A search of the NPCB database, dated 1988-2008\* has found that there are 5 NPCB site(s) within approximately 0.25 kilometers of the project property.

<u>Equal/Higher Elevation</u>	<u>Address</u>	<u>Direction</u>	<u>Distance (m)</u>	<u>Map Key</u>
NATIONAL CAPITAL COMMISSION	161 LAURIER AVE. WEST; GREENBELT, 80 BAYVIEW OTTAWA ON K1P 6J6	WNW	62.74	<a href="#">7</a>
BELL CANADA	160 ELGIN STREET OTTAWA ON K1G 3J4	SSE	111.09	<a href="#">23</a>
BELL CANADA	160 ELGIN ST OTTAWA ON K1G 3J4	SSE	111.09	<a href="#">23</a>
BELL CANADA	160 ELGIN STREET SITE DECOMMISSIONED; 160 ELGIN STREET OTTAWA ON K1G 3J4	SSE	111.09	<a href="#">23</a>
BELL CANADA	160 ELGIN ST. OTTAWA ON K2P 2C4	SSE	111.09	<a href="#">23</a>

### **NPRI - National Pollutant Release Inventory**

A search of the NPRI database, dated 1993-May 2017 has found that there are 14 NPRI site(s) within approximately 0.25 kilometers of the project property.

<u>Equal/Higher Elevation</u>	<u>Address</u>	<u>Direction</u>	<u>Distance (m)</u>	<u>Map Key</u>
H & R REIT	SUITE 1500 - 160 ELGIN STREET SUITE 1500 OTTAWA ON K2P2C4	SSE	111.09	<a href="#">23</a>
H&R REAL ESTATE INVESTMENT TRUST	SUITE 1500 - 160 ELGIN STREET NOT AVAILABLE OTTAWA ON K2P2C4	SSE	111.09	<a href="#">23</a>
H&R REAL ESTATE INVESTMENT TRUST	SUITE 1500 - 160 ELGIN STREET NOT AVAILABLE OTTAWA ON K2P2C4	SSE	111.09	<a href="#">23</a>

<b><u>Equal/Higher Elevation</u></b>	<b><u>Address</u></b>	<b><u>Direction</u></b>	<b><u>Distance (m)</u></b>	<b><u>Map Key</u></b>
H & R REIT	160 ELGIN Street SUITE 1500 OTTAWA ON K2P2C4	SSE	111.09	<a href="#">23</a>
H&R REAL ESTATE INVESTMENT TRUST	SUITE 1500 - 160 ELGIN STREET NOT AVAILABLE OTTAWA ON K2P2C4	SSE	111.09	<a href="#">23</a>
H & R REIT	SUITE 1500 - 160 ELGIN STREET SUITE 1500 OTTAWA ON K2P2C4	SSE	111.09	<a href="#">23</a>
H & R REIT	SUITE 1500 - 160 ELGIN STREET SUITE 1500 OTTAWA ON K2P2C4	SSE	111.09	<a href="#">23</a>
H & R REIT	SUITE 1500 - 160 ELGIN STREET SUITE 1500 OTTAWA ON K2P2C4	SSE	111.09	<a href="#">23</a>
H & R REIT	SUITE 1500 - 160 ELGIN STREET SUITE 1500 OTTAWA ON K2P2C4	SSE	111.09	<a href="#">23</a>
THE CADILLAC FAIRVIEW	191 LAURIER Avenue West SUITE 2000 OTTAWA ON K1P1E7	W	155.00	<a href="#">41</a>
THE CADILLAC FAIRVIEW	77 METCALFE Street OTTAWA ON K1P5L6	WNW	194.31	<a href="#">62</a>
MANULIFE	220 Laurier Avenue Ottawa ON K1P5S9	SW	214.73	<a href="#">78</a>
MANULIFE	55 Metcalfe Street Ottawa ON K1P6L5	NW	245.34	<a href="#">101</a>
<b><u>Lower Elevation</u></b>	<b><u>Address</u></b>	<b><u>Direction</u></b>	<b><u>Distance (m)</u></b>	<b><u>Map Key</u></b>
CITY OF OTTAWA	110 Laurier Avenue West Ottawa ON K1P1J1	E	249.59	<a href="#">111</a>



## **OOGW - Ontario Oil and Gas Wells**

A search of the OOGW database, dated 1800-Jun 2019 has found that there are 1 OOGW site(s) within approximately 0.25 kilometers of the project property.

<b><u>Equal/Higher Elevation</u></b>	<b><u>Address</u></b>	<b><u>Direction</u></b>	<b><u>Distance (m)</u></b>	<b><u>Map Key</u></b>
Lord Elgin Hotel Well	Nepean ON  <i>Licence No:</i> N000084	N	94.08	<a href="#">16</a>

## **OPCB - Inventory of PCB Storage Sites**

A search of the OPCB database, dated 1987-Oct 2004; 2012-Dec 2013 has found that there are 1 OPCB site(s) within approximately 0.25 kilometers of the project property.

<b><u>Equal/Higher Elevation</u></b>	<b><u>Address</u></b>	<b><u>Direction</u></b>	<b><u>Distance (m)</u></b>	<b><u>Map Key</u></b>
BELL CANADA - OTTAWA	160 ELGIN STREET OTTAWA CITY ON K2P 2P7	SSE	111.09	<a href="#">23</a>

## **PAP - Canadian Pulp and Paper**

A search of the PAP database, dated 1999, 2002, 2004, 2005, 2009-2014 has found that there are 2 PAP site(s) within approximately 0.25 kilometers of the project property.

<b><u>Equal/Higher Elevation</u></b>	<b><u>Address</u></b>	<b><u>Direction</u></b>	<b><u>Distance (m)</u></b>	<b><u>Map Key</u></b>
Canadian Book Manufacturers' Assn.	75 Albert St Suite 906 Ottawa ON K1P 5E7	NNW	229.39	<a href="#">89</a>
Canadian Window & Door Manufacturers Assn.	130 Albert St Suite 1208 Ottawa ON K1P 5G4	WNW	249.06	<a href="#">108</a>

## **PES - Pesticide Register**

A search of the PES database, dated 1988-Oct 2019 has found that there are 1 PES site(s) within approximately 0.25 kilometers of the project property.

<b><u>Equal/Higher Elevation</u></b>	<b><u>Address</u></b>	<b><u>Direction</u></b>	<b><u>Distance (m)</u></b>	<b><u>Map Key</u></b>
SHOPPERS DRUG MART #0953 (SLATER STREET)	110 SLATER ST OTTAWA ON K1P 5H6	W	171.94	<a href="#">51</a>

## **PINC - Pipeline Incidents**

A search of the PINC database, dated Feb 28, 2017 has found that there are 1 PINC site(s) within approximately 0.25 kilometers of the project property.

<b><u>Equal/Higher Elevation</u></b>	<b><u>Address</u></b>	<b><u>Direction</u></b>	<b><u>Distance (m)</u></b>	<b><u>Map Key</u></b>
	METCALFE & NEPEAN , OTTAWA ON	S	179.63	<a href="#">57</a>

## **PTTW - Permit to Take Water**

A search of the PTTW database, dated 1994-Oct 31, 2019 has found that there are 1 PTTW site(s) within approximately 0.25 kilometers of the project property.

<b><u>Equal/Higher Elevation</u></b>	<b><u>Address</u></b>	<b><u>Direction</u></b>	<b><u>Distance (m)</u></b>	<b><u>Map Key</u></b>
Claridge Homes (70 Gloucester) Inc.	70 Gloucester Street and 89-91 Nepean Street Address: 70 Gloucester Street St, Ottawa, City District Office: Ottawa GeoReference: Zone: 18, UTM Easting: 445635, UTM Northing: 5029740, , Site #: 0723-AH5JSZ CITY OF OTTAWA ON	SSW	180.19	<a href="#">58</a>

## **RSC - Record of Site Condition**

A search of the RSC database, dated 1997-Sept 2001, Oct 2004-Sep 2019 has found that there are 3 RSC site(s) within approximately 0.25 kilometers of the project property.

<b><u>Equal/Higher Elevation</u></b>	<b><u>Address</u></b>	<b><u>Direction</u></b>	<b><u>Distance (m)</u></b>	<b><u>Map Key</u></b>
	170 METCALFE STREET, OTTAWA, ON K2P 1P3 Ottawa ON	SSW	175.62	<a href="#">55</a>
	70 GLOUCESTER STREET, OTTAWA, ON K2P 0A2 Ottawa ON	SSW	180.19	<a href="#">58</a>
	89 NEPEAN STREET, OTTAWA, ON K2P 0A2 Ottawa ON	SSW	204.77	<a href="#">72</a>

## **SCT - Scott's Manufacturing Directory**

A search of the SCT database, dated 1992-Mar 2011\* has found that there are 57 SCT site(s) within approximately 0.25 kilometers of the project property.

<b><u>Equal/Higher Elevation</u></b>	<b><u>Address</u></b>	<b><u>Direction</u></b>	<b><u>Distance (m)</u></b>	<b><u>Map Key</u></b>
AGRICULTURAL INSTITUTE CANADA	141 LAURIER AVE W SUITE 1112 OTTAWA ON K1P 5J3	NNW	46.07	<a href="#"><u>4</u></a>
NELLCOR PURITAN BENNETT	141 Laurier Ave W Suite 700 Ottawa ON K1P 5J3	NNW	46.07	<a href="#"><u>4</u></a>
Agricultural Institute of Canada	141 Laurier Ave W Suite 1112 Ottawa ON K1P 5J3	NNW	46.07	<a href="#"><u>4</u></a>
Cdn Psychological Assn	141 Laurier Ave W Suite 702 Ottawa ON K1P 5J3	NNW	46.07	<a href="#"><u>4</u></a>
gordongroup	141 Laurier Ave W Ottawa ON K1P 5J3	NNW	46.07	<a href="#"><u>4</u></a>
CPA / APC	141 Laurier Ave W Suite 701 Ottawa ON K1P 5J3	NNW	46.07	<a href="#"><u>4</u></a>
Inuit Today Newsletter	170 Laurier Ave W Suite 510 Ottawa ON K1P 5V5	SW	73.30	<a href="#"><u>8</u></a>
Fisheries Council of Canada	170 Laurier Ave W Suite 900 Ottawa ON K1P 5V5	SW	73.30	<a href="#"><u>8</u></a>
ATCO Structures & Logistics	170 Laurier Ave W Suite 100 Ottawa ON K1P 5V5	SW	73.30	<a href="#"><u>8</u></a>
CPAD TECHNOLOGY INC.	66 SLATER ST FLOOR 6 OTTAWA ON K1P 5H1	NNW	94.27	<a href="#"><u>17</u></a>
News Brief	99 Metcalfe St Suite 304 Ottawa ON K1P 6L7	WNW	122.15	<a href="#"><u>26</u></a>
Summit: The Business Of Public	180 Elgin St Suite 800 Ottawa ON K2P 2K3	SE	162.06	<a href="#"><u>45</u></a>

<b><u>Equal/Higher Elevation</u></b>	<b><u>Address</u></b>	<b><u>Direction</u></b>	<b><u>Distance (m)</u></b>	<b><u>Map Key</u></b>
The Canadian Academy of Eng	180 Elgin St Suite 1402 Ottawa ON K2P 2K3	SE	162.06	<a href="#">45</a>
CANADIAN LIBRARY ASSOCIATION	200 ELGIN ST SUITE 602 OTTAWA ON K2P 1L5	SE	200.89	<a href="#">67</a>
Communiqué - CASLPA	200 Elgin St Suite 401 Ottawa ON K2P 1L5	SE	200.89	<a href="#">67</a>
Espial Group Inc.	200 Elgin St Unit 900 Ottawa ON K2P 1L5	SE	200.89	<a href="#">67</a>
Atreus Systems Corp.	200 Elgin St Floor 3 Ottawa ON K2P 1L5	SE	200.89	<a href="#">67</a>
MEDIA FLEX/MEDIA 2000 INC.	130 SLATER ST SUITE 750 OTTAWA ON K1P 6E2	W	204.67	<a href="#">71</a>
Bradda Printing Services Inc.	130 Slater St Ottawa ON K1P 6E2	W	204.67	<a href="#">71</a>
The Chemical Institute of	130 Slater St Suite 550 Ottawa ON K1P 6E2	W	204.67	<a href="#">71</a>
OpinioNation Inc.	130 Slater St Suite 750 Ottawa ON K1P 6E2	W	204.67	<a href="#">71</a>
Metro Ottawa	130 Slater St Suite 300 Ottawa ON K1P 6E2	W	204.67	<a href="#">71</a>
Chemical Institute of Canada	130 Slater St Suite 550 Ottawa ON K1P 6E2	W	204.67	<a href="#">71</a>

<b><u>Equal/Higher Elevation</u></b>	<b><u>Address</u></b>	<b><u>Direction</u></b>	<b><u>Distance (m)</u></b>	<b><u>Map Key</u></b>
Media-Flex.com	119 Slater St Ottawa ON K1P 5H2	WNW	213.79	<a href="#"><u>76</u></a>
LE PRINT SUPER EXPRESS	220 LAURIER AVE W OTTAWA ON K1P 5Z9	SW	214.73	<a href="#"><u>78</u></a>
LINKTEK CORPORATION	220 LAURIER AVE W OTTAWA ON K1P 5Z9	SW	214.73	<a href="#"><u>78</u></a>
Print Three	220 Laurier Ave W Ottawa ON K1P 5Z9	SW	214.73	<a href="#"><u>78</u></a>
Canadian Bureau for International Education	220 Laurier Ave W Suite 1100 Ottawa ON K1P 5Z9	SW	214.73	<a href="#"><u>78</u></a>
Print Three Inc	220 Laurier Ave W Ottawa ON K1P 5Z9	SW	214.73	<a href="#"><u>78</u></a>
CBIE - Cdn Bur for Intl Educ	220 Laurier Ave W Suite 1550 Ottawa ON K1P 5Z9	SW	214.73	<a href="#"><u>78</u></a>
ARTEXT ELECTRONIC PUBLISHING	85 ALBERT ST UNIT 110 OTTAWA ON K1P 6A4	NW	220.00	<a href="#"><u>81</u></a>
STELLAR NAVIGATION SYSTEMS INC	85 Albert St Suite 1620 Ottawa ON K1P 6A4	NW	220.00	<a href="#"><u>81</u></a>
BAE Systems Canada Inc.	85 Albert St Suite 700 Ottawa ON K1P 6A4	NW	220.00	<a href="#"><u>81</u></a>
CAMRT	85 Albert St Floor 10 Ottawa ON K1P 6A4	NW	220.00	<a href="#"><u>81</u></a>
Appendix Sonovision - ITEP	85 Albert St Suite 400 Ottawa ON K1P 6A4	NW	220.00	<a href="#"><u>81</u></a>

<b><u>Equal/Higher Elevation</u></b>	<b><u>Address</u></b>	<b><u>Direction</u></b>	<b><u>Distance (m)</u></b>	<b><u>Map Key</u></b>
Itplanit Services Corp.	180 Metcalfe St Suite 503 Ottawa ON K2P 1P5	S	222.23	<a href="#"><u>82</u></a>
APPENDIX PUBLISHING INC.	75 ALBERT ST SUITE 205 OTTAWA ON K1P 5E7	NNW	229.39	<a href="#"><u>89</u></a>
Child Welfare League of Canada	75 Albert St Suite 1001 Ottawa ON K1P 5E7	NNW	229.39	<a href="#"><u>89</u></a>
Child Welfare League of Canada	75 Albert St Suite 1001 Ottawa ON K1P 5E7	NNW	229.39	<a href="#"><u>89</u></a>
Appendix Sonovision - ITEP	75 Albert St Suite 500 Ottawa ON K1P 5E7	NNW	229.39	<a href="#"><u>89</u></a>
Metro Ottawa	116 Albert St Suite 402 Ottawa ON K1P 5G3	WNW	239.39	<a href="#"><u>96</u></a>
LINKTEK CORPORATION	55 METCALF ST SUITE 600 OTTAWA ON K1P 6L5	NW	245.34	<a href="#"><u>101</u></a>
FREEBALANCE INC.	55 Metcalfe St Suite 600 Ottawa ON K1P 6L5	NW	245.34	<a href="#"><u>101</u></a>
THE NEW FEDERATION	130 ALBERT ST SUITE 1620 OTTAWA ON K1P 5G4	WNW	249.06	<a href="#"><u>108</u></a>
THE PRINTING HOUSE LTD	130 ALBERT ST SUITE A003 OTTAWA ON K1P 5G4	WNW	249.06	<a href="#"><u>108</u></a>
HARRIS CANADA INC	130 ALBERT ST SUITE 1100 OTTAWA ON K1P 5G4	WNW	249.06	<a href="#"><u>108</u></a>

<b><u>Equal/Higher Elevation</u></b>	<b><u>Address</u></b>	<b><u>Direction</u></b>	<b><u>Distance (m)</u></b>	<b><u>Map Key</u></b>
TPH The Printing House Limited	130 Albert St Unit A003 Ottawa ON K1P 5G4	WNW	249.06	<a href="#"><u>108</u></a>
Harris Canada Inc.	130 Albert St Suite 1710 Ottawa ON K1P 5G4	WNW	249.06	<a href="#"><u>108</u></a>
Canadian Nuclear Association	130 Albert St Suite 1610 Ottawa ON K1P 5G4	WNW	249.06	<a href="#"><u>108</u></a>
The New Federation House	130 Albert St Suite 1620 Ottawa ON K1P 5G4	WNW	249.06	<a href="#"><u>108</u></a>
Canadian Nuclear Association	130 Albert St Suite 1610 Ottawa ON K1P 5G4	WNW	249.06	<a href="#"><u>108</u></a>
Assn of Canadian Archivists	130 Albert St Suite 501 Ottawa ON K1P 5G4	WNW	249.06	<a href="#"><u>108</u></a>
Saab Technologies Canada Ltd.	130 Albert St Suite 1620 Ottawa ON K1P 5G4	WNW	249.06	<a href="#"><u>108</u></a>
McLoughlin Media Inc.	130 Albert St Suite 200 Ottawa ON K1P 5G4	WNW	249.06	<a href="#"><u>108</u></a>
Intellectual Property Inst Cda	60 Queen St Suite 606 Ottawa ON K1P 5Y7	NNW	249.69	<a href="#"><u>112</u></a>
INFOTEK DOCUMENT CENTRE INC.	119 O'CONNOR ST OTTAWA ON K1P 5M8	WSW	249.91	<a href="#"><u>115</u></a>
Delta Reprographic Inc.	111 O'Connor St Ottawa ON K1P 5M8	WSW	250.00	<a href="#"><u>116</u></a>

## **SPL - Ontario Spills**

A search of the SPL database, dated 1988-Jun 2019 has found that there are 43 SPL site(s) within approximately 0.25 kilometers of the

project property.

<b><u>Equal/Higher Elevation</u></b>	<b><u>Address</u></b>	<b><u>Direction</u></b>	<b><u>Distance (m)</u></b>	<b><u>Map Key</u></b>
City of Ottawa	162 Laurier ave west Ottawa ON	SW	41.20	<a href="#"><u>2</u></a>
	161 Laurier Ave West Ottawa ON	WNW	62.74	<a href="#"><u>7</u></a>
	170 Laurier Ave. Ottawa ON	SW	73.30	<a href="#"><u>8</u></a>
City of Ottawa	66 Slater Street Ottawa ON	NNW	94.27	<a href="#"><u>17</u></a>
OC Transpo Bus Services Ottawa<UNOFFICIAL>	66 Slater St Ottawa ON	NNW	94.27	<a href="#"><u>17</u></a>
City of Ottawa	66 Slater St. Ottawa ON	NNW	94.27	<a href="#"><u>17</u></a>
	151 Elgin St Ottawa ON	E	107.94	<a href="#"><u>22</u></a>
Canadian Waste Services Inc.	160 ELGIN ST., AT NEPEAN ST. ENTRANCE<UNOFFICIAL> Ottawa ON	SSE	111.09	<a href="#"><u>23</u></a>
	Across from 160 Elgin St Ottawa ON	SSE	111.09	<a href="#"><u>23</u></a>
Proshred Security / Iron Mountain Canada<UNOFFICIAL>	Corner of Gloucester Road and Elgin Road Ottawa ON	E	112.32	<a href="#"><u>24</u></a>
ONTARIO HYDRO	88 SLATER ST., ONTARIO HYDRO SUB-STATION. TRANSFORMER OTTAWA CITY ON	WNW	134.17	<a href="#"><u>31</u></a>



<b><u>Equal/Higher Elevation</u></b>	<b><u>Address</u></b>	<b><u>Direction</u></b>	<b><u>Distance (m)</u></b>	<b><u>Map Key</u></b>
ONTARIO HYDRO	88 SLATER ST. TRANSFORMER OTTAWA CITY ON	WNW	134.17	<a href="#"><u>31</u></a>
	88 Slater Street in Ottawa Ottawa ON	WNW	134.17	<a href="#"><u>31</u></a>
City of Ottawa<UNOFFICIAL>	161 Elgin Street Ottawa ON	E	138.74	<a href="#"><u>32</u></a>
Hydro Ottawa Limited	161 Elgin Street Ottawa ON	E	138.74	<a href="#"><u>32</u></a>
Her Majesty the Queen in Right of Ontario as Represented by MOI	161 Elgin Street Ottawa ON	E	138.74	<a href="#"><u>32</u></a>
OC Transpo Bus Service<UNOFFICIAL>	100 Metcalfe Street Ottawa ON	W	153.55	<a href="#"><u>38</u></a>
SNC-Lavalin ProFac Facilities Management	SNC Lavalin,90 Elgin Street<UNOFFICIAL> Ottawa ON	NNW	157.15	<a href="#"><u>42</u></a>
	90 Elgin Street, Ottawa Ottawa ON	NNW	157.15	<a href="#"><u>42</u></a>
City of Ottawa	81 Metcalfe St. Ottawa ON	WNW	167.58	<a href="#"><u>49</u></a>
City of Ottawa	West side of intersection of Metcalfe St & Nepean St Ottawa ON	S	179.63	<a href="#"><u>57</u></a>
Enbridge Gas Distribution Inc.	Medcafe and Nepean Ottawa ON	S	187.37	<a href="#"><u>59</u></a>
Enbridge Gas Distribution Inc.	175 Elgin St, Almonte Ottawa ON	SE	191.43	<a href="#"><u>61</u></a>

<u>Equal/Higher Elevation</u>	<u>Address</u>	<u>Direction</u>	<u>Distance (m)</u>	<u>Map Key</u>
PRIVATE BUSINESS	200 ELGIN STREET, ENTERPRISE PROPERTY GROUP STORAGE TANK OTTAWA CITY ON K2P 1L5	SE	200.89	<a href="#">67</a>
Mister Rooter<UNOFFICIAL>	219 Laurier West Ottawa ON	WSW	213.06	<a href="#">75</a>
UNKNOWN	NEAR ALBERT & ELGIN ST. OTTAWA CITY ON	N	215.88	<a href="#">80</a>
City of Ottawa	Albert & Elgin St. Ottawa ON	N	215.88	<a href="#">80</a>
BUS	CATCH BASIN AT CORNER OF MEDCALFE & ALBERT ST. MOTOR VEHICLE (OPERATING FLUID) OTTAWA CITY ON	WNW	229.37	<a href="#">88</a>
Bell Canada Ltd	Metcalfe St. & Albert St. Ottawa ON	WNW	229.37	<a href="#">88</a>
Metcalfe Realty<UNOFFICIAL>	75 Albert Street Ottawa ON	NNW	229.39	<a href="#">89</a>
Enbridge Gas Distribution Inc.	SE corner Lisgar St and Elgin st Ottawa ON	SE	237.68	<a href="#">93</a>
Her Majesty the Queen in Right of the Foreign & Commonwealth Office<UNOFFICIAL>	80 Elgin St Ottawa ON	NNW	240.36	<a href="#">97</a>
Her Majesty the Queen in Right of the Foreign & Commonwealth Office<UNOFFICIAL>	80 Elgin Street Ottawa ON	NNW	240.36	<a href="#">97</a>
City of Ottawa	North side of Nepean St., near #88 (between O'Connor St. and Metcalfe St.) Ottawa ON	SSW	248.69	<a href="#">106</a>

<u>Equal/Higher Elevation</u>	<u>Address</u>	<u>Direction</u>	<u>Distance (m)</u>	<u>Map Key</u>
OTTAWA HYDRO	130 ALBERT STREET TRANSFORMER OTTAWA ON K1P 5G4	WNW	249.06	<a href="#">108</a>
	130 Albert Street Ottawa ON	WNW	249.06	<a href="#">108</a>
	60 Queen St Ottawa ON	NNW	249.69	<a href="#">112</a>
	109 Albert St Ottawa ON	WNW	249.85	<a href="#">113</a>
<u>Lower Elevation</u>	<u>Address</u>	<u>Direction</u>	<u>Distance (m)</u>	<u>Map Key</u>
O.C. TRANSP	ELGIN ST NORTHBOUND, AT LAURIER MOTOR VEHICLE (OPERATING FLUID) OTTAWA CITY ON	NE	86.13	<a href="#">12</a>
	intersection of Laurier and Elgin Ottawa ON	NE	86.13	<a href="#">12</a>
S. 21	Elgin and Slater Streets Ottawa ON	N	151.56	<a href="#">36</a>
City of Ottawa	111 Lisgar Street Ottawa ON K2P 2L7	E	248.78	<a href="#">107</a>
	111 Lisgar St Ottawa ON K2P 2L7	E	248.78	<a href="#">107</a>

### **VAR - Variances for Abandonment of Underground Storage Tanks**

A search of the VAR database, dated Feb 28, 2017 has found that there are 1 VAR site(s) within approximately 0.25 kilometers of the project property.

<u>Equal/Higher Elevation</u>	<u>Address</u>	<u>Direction</u>	<u>Distance (m)</u>	<u>Map Key</u>
BROCCOLINI CONSTRUCTION (OTTAWA) INC	150 SLATER ST ECONOMIC DEVELOPMENT CANADA OTTAWA ON K1P 5H6	WSW	249.33	<a href="#">109</a>

### **WWIS - Water Well Information System**

A search of the WWIS database, dated Feb 28, 2019 has found that there are 12 WWIS site(s) within approximately 0.25 kilometers of the project property.

<u>Equal/Higher Elevation</u>	<u>Address</u>	<u>Direction</u>	<u>Distance (m)</u>	<u>Map Key</u>
	ON <i>Well ID: 7301139</i>	ESE	132.66	<a href="#">30</a>
	OTTAWA ON <i>Well ID: 7194477</i>	SSE	204.85	<a href="#">73</a>
	ON <i>Well ID: 7236607</i>	S	222.42	<a href="#">83</a>
	Ottawa ON <i>Well ID: 7236609</i>	S	223.38	<a href="#">85</a>
	lot D con C ON <i>Well ID: 7318397</i>	SSW	227.80	<a href="#">86</a>
	lot D con C ON <i>Well ID: 7318398</i>	SSW	233.47	<a href="#">90</a>

<u>Lower Elevation</u>	<u>Address</u>	<u>Direction</u>	<u>Distance (m)</u>	<u>Map Key</u>
	Ottawa ON <i>Well ID: 7221222</i>	NE	163.80	<a href="#">47</a>
	Ottawa ON <i>Well ID: 7221152</i>	NE	174.53	<a href="#">54</a>
	OTTAWA ON	NE	191.23	<a href="#">60</a>

**Well ID:** 7186276

Ottawa ON

NNE

214.58

77

**Well ID:** 7221223

OTTAWA ON

NNE

228.64

87

**Well ID:** 7186275

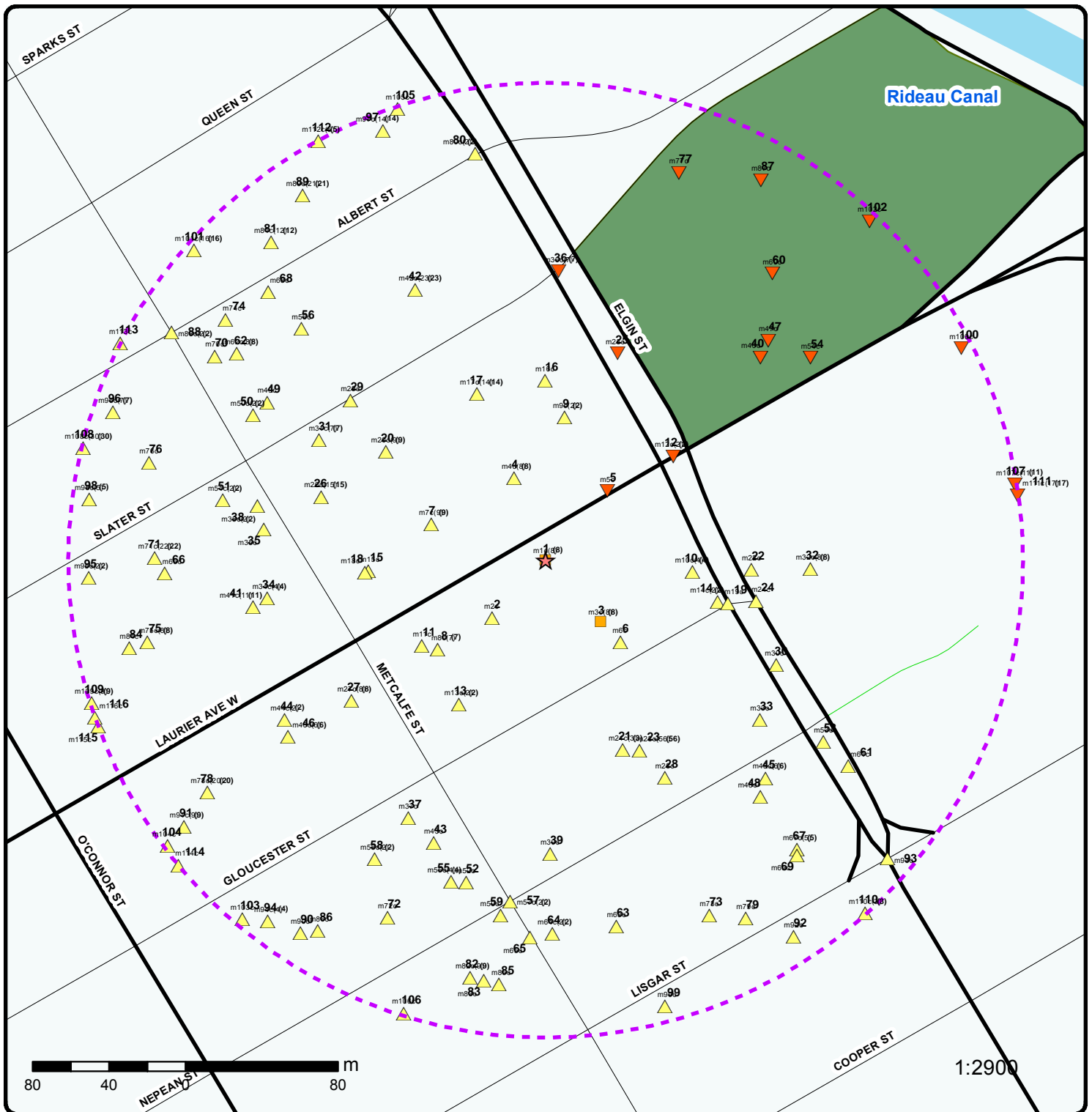
OTTAWA ON

ENE

244.33

100

**Well ID:** 7215435



### Map : 0.25 Kilometer Radius

Order No: 20191204015

Address: 150 Laurier Avenue West, Ottawa, ON, K1P 5J4



Project Property	Expressway	Industrial and Resource - Regions	National Park
Buffer Outline	Principal Highway	Main Line	Provincial or Territorial Park
Eris Sites with Higher Elevation	Secondary Highway	Sidetrack	Other Park
Eris Sites with Same Elevation	Major Road	Transit Line	Golf Course or Driving Range
Eris Sites with Lower Elevation	Local road	Abandoned Line	Park or Sports Field
Eris Sites with Unknown Elevation	Trail		Other Recreation Area
	Proposed Road		
	Ferry Route/Ice Road		

75°42'W

45°25'30"N

45°25'30"N



# Aerial (2017)

Address: 150 Laurier Avenue West, Ottawa, ON, K1P 5J4

Source: ESRI World Imagery

Order No: 20191204015



© ERIS Information Limited Partnership



Sources: Esri, HERE, Garmin, Intermap, increment P Corp., GEBCO, USGS, FAO, NPS, NRCAN, GeoBase, IGN, Kadaster NL, Ordnance Survey, Esri, Japan, METI, Esri China (Hong Kong), swisstopo, © OpenStreetMap contributors, and the GIS User Community

# Topographic Map

Address: 150 Laurier Avenue West, Ottawa, ON, K1P 5J4

Source: ESRI World Topographic Map

Order No: 20191204015



© ERIS Information Limited Partnership



# Detail Report

Map Key	Number of Records	Direction/ Distance (m)	Elev/Diff (m)	Site	DB
<a href="#">1</a>	1 of 8	-/0.0	71.8 / 0.00	<b>METRONET COMMUNICATIONS CORP.</b> 150 LAURIER AVENUE WEST OTTAWA ON K1P 5J4	<b>CA</b>
<p><b>Certificate #:</b> 8-4062-98-  <b>Application Year:</b> 98  <b>Issue Date:</b> //  <b>Approval Type:</b> Industrial air  <b>Status:</b> In progress  <b>Application Type:</b>  <b>Client Name:</b>  <b>Client Address:</b>  <b>Client City:</b>  <b>Client Postal Code:</b>  <b>Project Description:</b> 350 KW EMERGENCY DIESEL GENERATOR  <b>Contaminants:</b>  <b>Emission Control:</b></p>					
<a href="#">1</a>	2 of 8	-/0.0	71.8 / 0.00	<b>MTS Allstream</b> 150 Laurier Ave West Ottawa ON	<b>GEN</b>
<p><b>Generator No:</b> ON5555957  <b>Status:</b>  <b>Approval Years:</b> 2012  <b>Contam. Facility:</b>  <b>MHSW Facility:</b>  <b>SIC Code:</b> 517910  <b>SIC Description:</b> Other Telecommunications  <b>PO Box No:</b>  <b>Country:</b>  <b>Choice of Contact:</b>  <b>Co Admin:</b>  <b>Phone No Admin:</b></p>					
<a href="#">1</a>	3 of 8	-/0.0	71.8 / 0.00	<b>Allstream</b> 150 Laurier Ave West Ottawa ON	<b>GEN</b>
<p><b>Generator No:</b> ON5555957  <b>Status:</b>  <b>Approval Years:</b> 2013  <b>Contam. Facility:</b>  <b>MHSW Facility:</b>  <b>SIC Code:</b> 517910  <b>SIC Description:</b> OTHER TELECOMMUNICATIONS  <b>PO Box No:</b>  <b>Country:</b>  <b>Choice of Contact:</b>  <b>Co Admin:</b>  <b>Phone No Admin:</b></p>					
<b>Detail(s)</b>					
<p><b>Waste Class:</b> 221  <b>Waste Class Desc:</b> LIGHT FUELS</p>					
<a href="#">1</a>	4 of 8	-/0.0	71.8 / 0.00	<b>Allstream</b> 150 Laurier Ave West Ottawa ON K1P 5J4	<b>GEN</b>
<p><b>Generator No:</b> ON5555957  <b>PO Box No:</b></p>					

Map Key	Number of Records	Direction/ Distance (m)	Elev/Diff (m)	Site	DB
<b>Status:</b> <b>Approval Years:</b> 2015 <b>Contam. Facility:</b> No <b>MHSW Facility:</b> No <b>SIC Code:</b> 517910 <b>SIC Description:</b> OTHER TELECOMMUNICATIONS				<b>Country:</b> Canada <b>Choice of Contact:</b> CO_ADMIN <b>Co Admin:</b> Steven Wells <b>Phone No Admin:</b> 416-645-8627 Ext.	
<b><u>Detail(s)</u></b>					
<b>Waste Class:</b> 221 <b>Waste Class Desc:</b> LIGHT FUELS					
<u>1</u>	5 of 8	-/0.0	71.8 / 0.00	<b>Zayo Canada</b> <b>150 Laurier Ave West</b> <b>Ottawa ON K1P 5J4</b>	GEN
<b>Generator No:</b> ON5555957 <b>Status:</b> <b>Approval Years:</b> 2016 <b>Contam. Facility:</b> No <b>MHSW Facility:</b> No <b>SIC Code:</b> 517910 <b>SIC Description:</b> OTHER TELECOMMUNICATIONS				<b>PO Box No:</b> <b>Country:</b> Canada <b>Choice of Contact:</b> CO_ADMIN <b>Co Admin:</b> Steven Wells <b>Phone No Admin:</b> 416-645-8627 Ext.	
<b><u>Detail(s)</u></b>					
<b>Waste Class:</b> 221 <b>Waste Class Desc:</b> LIGHT FUELS					
<u>1</u>	6 of 8	-/0.0	71.8 / 0.00	<b>Allstream</b> <b>150 Laurier Ave West</b> <b>Ottawa ON K1P 5J4</b>	GEN
<b>Generator No:</b> ON5555957 <b>Status:</b> <b>Approval Years:</b> 2014 <b>Contam. Facility:</b> No <b>MHSW Facility:</b> No <b>SIC Code:</b> 517910 <b>SIC Description:</b> OTHER TELECOMMUNICATIONS				<b>PO Box No:</b> <b>Country:</b> Canada <b>Choice of Contact:</b> CO_ADMIN <b>Co Admin:</b> Steven Wells <b>Phone No Admin:</b> 416-645-8627 Ext.	
<b><u>Detail(s)</u></b>					
<b>Waste Class:</b> 221 <b>Waste Class Desc:</b> LIGHT FUELS					
<u>1</u>	7 of 8	-/0.0	71.8 / 0.00	<b>Zayo Canada</b> <b>150 Laurier Ave West</b> <b>Ottawa ON K1P 5J4</b>	GEN
<b>Generator No:</b> ON5555957 <b>Status:</b> Registered <b>Approval Years:</b> As of Dec 2018 <b>Contam. Facility:</b> <b>MHSW Facility:</b> <b>SIC Code:</b> <b>SIC Description:</b>				<b>PO Box No:</b> <b>Country:</b> Canada <b>Choice of Contact:</b> <b>Co Admin:</b> <b>Phone No Admin:</b>	
<b><u>Detail(s)</u></b>					

Map Key	Number of Records	Direction/ Distance (m)	Elev/Diff (m)	Site	DB
<b>Waste Class:</b>		221 I			
<b>Waste Class Desc:</b>		Light fuels			
<u>1</u>	8 of 8	-/0.0	71.8 / 0.00	<b>Zayo Canada</b> 150 Laurier Ave West Ottawa ON K1P 5J4	<b>GEN</b>
<b>Generator No:</b>	ON5555957			<b>PO Box No:</b>	
<b>Status:</b>	Registered			<b>Country:</b>	Canada
<b>Approval Years:</b>	As of Jul 2019			<b>Choice of Contact:</b>	
<b>Contam. Facility:</b>				<b>Co Admin:</b>	
<b>MHSW Facility:</b>				<b>Phone No Admin:</b>	
<b>SIC Code:</b>					
<b>SIC Description:</b>					
<b><u>Detail(s)</u></b>					
<b>Waste Class:</b>		221 I			
<b>Waste Class Desc:</b>		Light fuels			
<u>2</u>	1 of 1	SW/41.2	73.6 / 1.78	<b>City of Ottawa</b> 162 Laurier ave west Ottawa ON	<b>SPL</b>
<b>Ref No:</b>	7680-9RUMPJ			<b>Discharger Report:</b>	
<b>Site No:</b>	NA			<b>Material Group:</b>	
<b>Incident Dt:</b>	2014/12/16			<b>Health/Env Conseq:</b>	
<b>Year:</b>				<b>Client Type:</b>	
<b>Incident Cause:</b>	Operator/Human error			<b>Sector Type:</b>	Container/Drum/Tote
<b>Incident Event:</b>				<b>Agency Involved:</b>	
<b>Contaminant Code:</b>	21			<b>Nearest Watercourse:</b>	
<b>Contaminant Name:</b>	ACID (N.O.S.)			<b>Site Address:</b>	162 Laurier ave west
<b>Contaminant Limit 1:</b>				<b>Site District Office:</b>	
<b>Contam Limit Freq 1:</b>				<b>Site Postal Code:</b>	
<b>Contaminant UN No 1:</b>				<b>Site Region:</b>	
<b>Environment Impact:</b>				<b>Site Municipality:</b>	Ottawa
<b>Nature of Impact:</b>	Land			<b>Site Lot:</b>	
<b>Receiving Medium:</b>				<b>Site Conc:</b>	
<b>Receiving Env:</b>				<b>Northing:</b>	5029889
<b>MOE Response:</b>	N			<b>Easting:</b>	445680
<b>Dt MOE Arvl on Scn:</b>				<b>Site Geo Ref Accu:</b>	
<b>MOE Reported Dt:</b>	2014/12/16			<b>Site Map Datum:</b>	
<b>Dt Document Closed:</b>	2014/12/22			<b>SAC Action Class:</b>	Land Spills
<b>Incident Reason:</b>	Operator/Human Error			<b>Source Type:</b>	
<b>Site Name:</b>	CB<UNOFFICIAL>				
<b>Site County/District:</b>					
<b>Site Geo Ref Meth:</b>					
<b>Incident Summary:</b>	Ottawa 311: Acid to CB				
<b>Contaminant Qty:</b>	5 L				
<u>3</u>	1 of 8	SE/43.3	71.8 / 0.00	<b>MORGUARD ELGIN LIMITED</b> 150 ELGIN STREET OTTAWA ON K2P 1L4	<b>EASR</b>
<b>Approval No:</b>	R-002-6460288746			<b>SWP Area Name:</b>	
<b>Status:</b>	REGISTERED			<b>MOE District:</b>	
<b>Date:</b>	2014-10-30			<b>Municipality:</b>	OTTAWA
<b>Record Type:</b>	EASR			<b>Latitude:</b>	
<b>Link Source:</b>	MOFA			<b>Longitude:</b>	
<b>Project Type:</b>	Standby Power System			<b>Geometry X:</b>	
<b>Full Address:</b>				<b>Geometry Y:</b>	

Map Key	Number of Records	Direction/ Distance (m)	Elev/Diff (m)	Site	DB
<b>Approval Type:</b> <b>Full PDF Link:</b>		EASR-Standby Power System <a href="http://www.accessenvironment.ene.gov.on.ca/AEWeb/ae/ViewDocument.action?documentRefID=10550">http://www.accessenvironment.ene.gov.on.ca/AEWeb/ae/ViewDocument.action?documentRefID=10550</a>			
<a href="#">3</a>	2 of 8	SE/43.3	71.8 / 0.00	<b>MORGUARD ELGIN LIMITED</b> 150 ELGIN STREET OTTAWA ON K2P 1L4	EASR
<b>Approval No:</b> <b>Status:</b> <b>Date:</b> <b>Record Type:</b> <b>Link Source:</b> <b>Project Type:</b> <b>Full Address:</b> <b>Approval Type:</b> <b>Full PDF Link:</b>		R-003-1459930367 REGISTERED 2014-10-29 EASR MOFA Heating System EASR-Heating System <a href="http://www.accessenvironment.ene.gov.on.ca/AEWeb/ae/ViewDocument.action?documentRefID=10541">http://www.accessenvironment.ene.gov.on.ca/AEWeb/ae/ViewDocument.action?documentRefID=10541</a>		<b>SWP Area Name:</b> <b>MOE District:</b> <b>Municipality:</b> <b>Latitude:</b> <b>Longitude:</b> <b>Geometry X:</b> <b>Geometry Y:</b> OTTAWA	
<a href="#">3</a>	3 of 8	SE/43.3	71.8 / 0.00	<b>Morguard Elgin Limited</b> 150 Elgin St Ottawa ON L5B 1M3	ECA
<b>Approval No:</b> <b>Approval Date:</b> <b>Status:</b> <b>Record Type:</b> <b>Link Source:</b> <b>SWP Area Name:</b> <b>Approval Type:</b> <b>Project Type:</b> <b>Address:</b> <b>Full Address:</b> <b>Full PDF Link:</b>		1366-8XFJW3 2012-08-24 Approved ECA IDS Rideau Valley ECA-MUNICIPAL AND PRIVATE SEWAGE WORKS MUNICIPAL AND PRIVATE SEWAGE WORKS 150 Elgin St <a href="https://www.accessenvironment.ene.gov.on.ca/instruments/1001-8QPS6M-14.pdf">https://www.accessenvironment.ene.gov.on.ca/instruments/1001-8QPS6M-14.pdf</a>		<b>MOE District:</b> <b>City:</b> <b>Longitude:</b> <b>Latitude:</b> <b>Geometry X:</b> <b>Geometry Y:</b> Ottawa -75.69299 45.420463999999996	
<a href="#">3</a>	4 of 8	SE/43.3	71.8 / 0.00	<b>Morguard Investments Limited</b> 150 Elgin St Ottawa ON L5B 1M3	ECA
<b>Approval No:</b> <b>Approval Date:</b> <b>Status:</b> <b>Record Type:</b> <b>Link Source:</b> <b>SWP Area Name:</b> <b>Approval Type:</b> <b>Project Type:</b> <b>Address:</b> <b>Full Address:</b> <b>Full PDF Link:</b>		6958-994HXH 2013-07-02 Approved ECA IDS Rideau Valley ECA-AIR AIR 150 Elgin St <a href="https://www.accessenvironment.ene.gov.on.ca/instruments/8742-96DRYU-14.pdf">https://www.accessenvironment.ene.gov.on.ca/instruments/8742-96DRYU-14.pdf</a>		<b>MOE District:</b> <b>City:</b> <b>Longitude:</b> <b>Latitude:</b> <b>Geometry X:</b> <b>Geometry Y:</b> Ottawa -75.69299 45.420463999999996	
<a href="#">3</a>	5 of 8	SE/43.3	71.8 / 0.00	<b>Dr Norma Faycal, Dentistry Professional</b> <b>Corporatio</b> 150 Elgin street, Unit 104 Ottawa ON K2P 1L4	GEN
<b>Generator No:</b> <b>Status:</b> <b>Approval Years:</b> <b>Contam. Facility:</b> <b>MHSW Facility:</b>		ON3471435 Registered As of Dec 2018		<b>PO Box No:</b> <b>Country:</b> <b>Choice of Contact:</b> <b>Co Admin:</b> <b>Phone No Admin:</b> Canada	

Map Key	Number of Records	Direction/ Distance (m)	Elev/Diff (m)	Site	DB
<b>SIC Code:</b> <b>SIC Description:</b>					
<b>Detail(s)</b>					
<b>Waste Class:</b>		148 C			
<b>Waste Class Desc:</b>		Misc. wastes and inorganic chemicals			
<b>Waste Class:</b>		312 P			
<b>Waste Class Desc:</b>		Pathological wastes			
<u>3</u>	6 of 8	SE/43.3	71.8 / 0.00	Morguard Investment Building Maintenance 150 Elgin Street Ottawa ON K2P 1L4	GEN
<b>Generator No:</b>		ON5903694		<b>PO Box No:</b>	
<b>Status:</b>		Registered		<b>Country:</b> Canada	
<b>Approval Years:</b>		As of Dec 2018		<b>Choice of Contact:</b>	
<b>Contam. Facility:</b>				<b>Co Admin:</b>	
<b>MHSW Facility:</b>				<b>Phone No Admin:</b>	
<b>SIC Code:</b>					
<b>SIC Description:</b>					
<b>Detail(s)</b>					
<b>Waste Class:</b>		122 C			
<b>Waste Class Desc:</b>		Alkaline slutions - containing other metals and non-metals (not cyanide)			
<b>Waste Class:</b>		133 H			
<b>Waste Class Desc:</b>		Brine, chlor-alkali sludges			
<u>3</u>	7 of 8	SE/43.3	71.8 / 0.00	Morguard Investment Building Maintenance 150 Elgin Street Ottawa ON K2P 1L4	GEN
<b>Generator No:</b>		ON5903694		<b>PO Box No:</b>	
<b>Status:</b>		Registered		<b>Country:</b> Canada	
<b>Approval Years:</b>		As of Jul 2019		<b>Choice of Contact:</b>	
<b>Contam. Facility:</b>				<b>Co Admin:</b>	
<b>MHSW Facility:</b>				<b>Phone No Admin:</b>	
<b>SIC Code:</b>					
<b>SIC Description:</b>					
<b>Detail(s)</b>					
<b>Waste Class:</b>		133 H			
<b>Waste Class Desc:</b>		Brine, chlor-alkali sludges			
<b>Waste Class:</b>		122 C			
<b>Waste Class Desc:</b>		Alkaline slutions - containing other metals and non-metals (not cyanide)			
<u>3</u>	8 of 8	SE/43.3	71.8 / 0.00	Dr Norma Faycal, Dentistry Professional Corporatio 150 Elgin street, Unit 104 Ottawa ON K2P 1L4	GEN
<b>Generator No:</b>		ON3471435		<b>PO Box No:</b>	
<b>Status:</b>		Registered		<b>Country:</b> Canada	
<b>Approval Years:</b>		As of Jul 2019		<b>Choice of Contact:</b>	
<b>Contam. Facility:</b>				<b>Co Admin:</b>	
<b>MHSW Facility:</b>				<b>Phone No Admin:</b>	

Map Key	Number of Records	Direction/ Distance (m)	Elev/Diff (m)	Site	DB
<b>SIC Code:</b>					
<b>SIC Description:</b>					
<b><u>Detail(s)</u></b>					
<b>Waste Class:</b>		148 C			
<b>Waste Class Desc:</b>		Misc. wastes and inorganic chemicals			
<b>Waste Class:</b>		312 P			
<b>Waste Class Desc:</b>		Pathological wastes			
<a href="#">4</a>	1 of 8	NNW/46.1	72.9 / 1.14	141 Laurier Avenue West Ottawa ON K1P 5J3	EHS
<b>Order No:</b>	20110420031		<b>Nearest Intersection:</b>		
<b>Status:</b>	C		<b>Municipality:</b>		
<b>Report Type:</b>	Custom Report		<b>Client Prov/State:</b> ON		
<b>Report Date:</b>	4/28/2011		<b>Search Radius (km):</b> 0.25		
<b>Date Received:</b>	4/20/2011 1:33:44 PM		<b>X:</b> -75.69398		
<b>Previous Site Name:</b>			<b>Y:</b> 45.420781		
<b>Lot/Building Size:</b>					
<b>Additional Info Ordered:</b>					
<a href="#">4</a>	2 of 8	NNW/46.1	72.9 / 1.14	GILLIN ENGINEERING & CONSTRUCTION LTD. 141 Laurier Ave W. Ottawa ON K1P 5J3	GEN
<b>Generator No:</b>	ON6785389		<b>PO Box No:</b>		
<b>Status:</b>	Registered		<b>Country:</b> Canada		
<b>Approval Years:</b>	As of Dec 2018		<b>Choice of Contact:</b>		
<b>Contam. Facility:</b>					
<b>MHSW Facility:</b>					
<b>SIC Code:</b>					
<b>SIC Description:</b>					
<b><u>Detail(s)</u></b>					
<b>Waste Class:</b>		145 I			
<b>Waste Class Desc:</b>		Wastes from the use of pigments, coatings and paints			
<a href="#">4</a>	3 of 8	NNW/46.1	72.9 / 1.14	AGRICULTURAL INSTITUTE CANADA 141 LAURIER AVE W SUITE 1112 OTTAWA ON K1P 5J3	SCT
<b>Established:</b>	1920				
<b>Plant Size (ft²):</b>	0				
<b>Employment:</b>	9				
<b>--Details--</b>					
<b>Description:</b>	Other Printing				
<b>SIC/NAICS Code:</b>	323119				
<b>Description:</b>	Book Publishers				
<b>SIC/NAICS Code:</b>	511130				
<b>Description:</b>	Music Publishers				
<b>SIC/NAICS Code:</b>	512230				

<b>Map Key</b>	<b>Number of Records</b>	<b>Direction/ Distance (m)</b>	<b>Elev/Diff (m)</b>	<b>Site</b>	<b>DB</b>
<u>4</u>	4 of 8	NNW/46.1	72.9 / 1.14	NELLCOR PURITAN BENNETT 141 Laurier Ave W Suite 700 Ottawa ON K1P 5J3	SCT
<b>Established:</b>		0000			
<b>Plant Size (ft²):</b>		0			
<b>Employment:</b>		50			
<b>--Details--</b>					
<b>Description:</b>		Manufacturing and Reproducing Magnetic and Optical Media			
<b>SIC/NAICS Code:</b>		334610			
<u>4</u>	5 of 8	NNW/46.1	72.9 / 1.14	Agricultural Institute of Canada 141 Laurier Ave W Suite 1112 Ottawa ON K1P 5J3	SCT
<b>Established:</b>		1920			
<b>Plant Size (ft²):</b>		9			
<b>Employment:</b>					
<b>--Details--</b>					
<b>Description:</b>		Periodical Publishers			
<b>SIC/NAICS Code:</b>		511120			
<u>4</u>	6 of 8	NNW/46.1	72.9 / 1.14	Cdn Psychological Assn 141 Laurier Ave W Suite 702 Ottawa ON K1P 5J3	SCT
<b>Established:</b>		01-DEC-39			
<b>Plant Size (ft²):</b>					
<b>Employment:</b>					
<b>--Details--</b>					
<b>Description:</b>		Professional Organizations			
<b>SIC/NAICS Code:</b>		813920			
<u>4</u>	7 of 8	NNW/46.1	72.9 / 1.14	gordongroup 141 Laurier Ave W Ottawa ON K1P 5J3	SCT
<b>Established:</b>		1987			
<b>Plant Size (ft²):</b>		4500			
<b>Employment:</b>		20			
<b>--Details--</b>					
<b>Description:</b>		Periodical Publishers			
<b>SIC/NAICS Code:</b>		511120			
<b>Description:</b>		Book Publishers			
<b>SIC/NAICS Code:</b>		511130			
<b>Description:</b>		Graphic Design Services			
<b>SIC/NAICS Code:</b>		541430			
<b>Description:</b>		Administrative Management and General Management Consulting Services			
<b>SIC/NAICS Code:</b>		541611			

Map Key	Number of Records	Direction/ Distance (m)	Elev/Diff (m)	Site	DB
<b>Description:</b>		Other Management Consulting Services			
<b>SIC/NAICS Code:</b>		541619			
<b>Description:</b>		Office Administrative Services			
<b>SIC/NAICS Code:</b>		561110			
<b>Description:</b>		Document Preparation Services			
<b>SIC/NAICS Code:</b>		561410			
<b>Description:</b>		Language Schools			
<b>SIC/NAICS Code:</b>		611630			
<u>4</u>	8 of 8	NNW/46.1	72.9 / 1.14	CPA / APC 141 Laurier Ave W Suite 701 Ottawa ON K1P 5J3	SCT
<b>Established:</b>		01-SEP-51			
<b>Plant Size (ft²):</b>					
<b>Employment:</b>					
<b>--Details--</b>					
<b>Description:</b>		Professional Organizations			
<b>SIC/NAICS Code:</b>		813920			
<u>5</u>	1 of 1	NE/48.5	71.7 / -0.13	ON	BORE
<b>Borehole ID:</b>		613399		<b>Inclin FLG:</b> No	
<b>OGF ID:</b>		215514691		<b>SP Status:</b> Initial Entry	
<b>Status:</b>				<b>Surv Elev:</b> No	
<b>Type:</b>		Borehole		<b>Piezometer:</b> No	
<b>Use:</b>				<b>Primary Name:</b>	
<b>Completion Date:</b>				<b>Municipality:</b>	
<b>Static Water Level:</b>				<b>Lot:</b>	
<b>Primary Water Use:</b>				<b>Township:</b>	
<b>Sec. Water Use:</b>				<b>Latitude DD:</b> 45.420896	
<b>Total Depth m:</b>		-999		<b>Longitude DD:</b> -75.693405	
<b>Depth Ref:</b>		Ground Surface		<b>UTM Zone:</b> 18	
<b>Depth Elev:</b>				<b>Easting:</b> 445751	
<b>Drill Method:</b>				<b>Northing:</b> 5029942	
<b>Orig Ground Elev m:</b>		68.6		<b>Location Accuracy:</b>	
<b>Elev Reliabil Note:</b>				<b>Accuracy:</b> Not Applicable	
<b>DEM Ground Elev m:</b>		68.7			
<b>Concession:</b>					
<b>Location D:</b>					
<b>Survey D:</b>					
<b>Comments:</b>					
<b><u>Borehole Geology Stratum</u></b>					
<b>Geology Stratum ID:</b>		218394963		<b>Mat Consistency:</b> Loose	
<b>Top Depth:</b>		10.4		<b>Material Moisture:</b>	
<b>Bottom Depth:</b>		12.2		<b>Material Texture:</b>	
<b>Material Color:</b>				<b>Non Geo Mat Type:</b>	
<b>Material 1:</b>		Sand		<b>Geologic Formation:</b>	
<b>Material 2:</b>				<b>Geologic Group:</b>	
<b>Material 3:</b>				<b>Geologic Period:</b>	
<b>Material 4:</b>				<b>Depositional Gen:</b>	
<b>Gsc Material Description:</b>					
<b>Stratum Description:</b>		SAND. LOOSE.			



Map Key	Number of Records	Direction/ Distance (m)	Elev/Diff (m)	Site	DB
<b>Geology Stratum ID:</b>	218394961			<b>Mat Consistency:</b>	
<b>Top Depth:</b>	0			<b>Material Moisture:</b>	
<b>Bottom Depth:</b>	1.2			<b>Material Texture:</b>	
<b>Material Color:</b>				<b>Non Geo Mat Type:</b>	
<b>Material 1:</b>	Fill			<b>Geologic Formation:</b>	
<b>Material 2:</b>				<b>Geologic Group:</b>	
<b>Material 3:</b>				<b>Geologic Period:</b>	
<b>Material 4:</b>				<b>Depositional Gen:</b>	fill
<b>Gsc Material Description:</b>					
<b>Stratum Description:</b>	FILL.				
<b>Geology Stratum ID:</b>	218394965			<b>Mat Consistency:</b>	Compact
<b>Top Depth:</b>	14			<b>Material Moisture:</b>	
<b>Bottom Depth:</b>				<b>Material Texture:</b>	
<b>Material Color:</b>				<b>Non Geo Mat Type:</b>	
<b>Material 1:</b>	Bedrock			<b>Geologic Formation:</b>	
<b>Material 2:</b>				<b>Geologic Group:</b>	
<b>Material 3:</b>				<b>Geologic Period:</b>	
<b>Material 4:</b>				<b>Depositional Gen:</b>	
<b>Gsc Material Description:</b>					
<b>Stratum Description:</b>	BEDROCK. SE. UNSPECIFIED. VERY DENSE. BEDROCK. LT. SILT. COMPACT. GRAVEL. VERY HAR				**Note: Many records provided by the department have a truncated [Stratum Description] field.
<b>Geology Stratum ID:</b>	218394964			<b>Mat Consistency:</b>	
<b>Top Depth:</b>	12.2			<b>Material Moisture:</b>	
<b>Bottom Depth:</b>	14			<b>Material Texture:</b>	
<b>Material Color:</b>				<b>Non Geo Mat Type:</b>	
<b>Material 1:</b>	Sand			<b>Geologic Formation:</b>	
<b>Material 2:</b>	Gravel			<b>Geologic Group:</b>	
<b>Material 3:</b>				<b>Geologic Period:</b>	
<b>Material 4:</b>				<b>Depositional Gen:</b>	
<b>Gsc Material Description:</b>					
<b>Stratum Description:</b>	SAND.				
<b>Geology Stratum ID:</b>	218394962			<b>Mat Consistency:</b>	
<b>Top Depth:</b>	1.2			<b>Material Moisture:</b>	
<b>Bottom Depth:</b>	10.4			<b>Material Texture:</b>	
<b>Material Color:</b>				<b>Non Geo Mat Type:</b>	
<b>Material 1:</b>	Clay			<b>Geologic Formation:</b>	
<b>Material 2:</b>				<b>Geologic Group:</b>	
<b>Material 3:</b>				<b>Geologic Period:</b>	
<b>Material 4:</b>				<b>Depositional Gen:</b>	
<b>Gsc Material Description:</b>					
<b>Stratum Description:</b>	CLAY.				

### Source

<b>Source Type:</b>	Data Survey	<b>Source Appl:</b>	Spatial/Tabular
<b>Source Orig:</b>	Geological Survey of Canada	<b>Source Iden:</b>	1
<b>Source Date:</b>	1956-1972	<b>Scale or Res:</b>	Varies
<b>Confidence:</b>	H	<b>Horizontal:</b>	NAD27
<b>Observatio:</b>		<b>Verticalda:</b>	Mean Average Sea Level
<b>Source Name:</b>	Urban Geology Automated Information System (UGAIS)		
<b>Source Details:</b>	File: OTTAWA2.txt RecordID: 059070 NTS_Sheet: 31G05G		
<b>Confiden 1:</b>	Logged by professional. Exact and complete description of material and properties.		

### Source List

<b>Source Identifier:</b>	1	<b>Horizontal Datum:</b>	NAD27
<b>Source Type:</b>	Data Survey	<b>Vertical Datum:</b>	Mean Average Sea Level
<b>Source Date:</b>	1956-1972	<b>Projection Name:</b>	Universal Transverse Mercator
<b>Scale or Resolution:</b>	Varies		
<b>Source Name:</b>	Urban Geology Automated Information System (UGAIS)		
<b>Source Originators:</b>	Geological Survey of Canada		

Map Key	Number of Records	Direction/ Distance (m)	Elev/Diff (m)	Site	DB
---------	-------------------	----------------------------	------------------	------	----

<a href="#">6</a>	1 of 1	SE/58.2	72.4 / 0.66	DH OT-2  ON	MNR
<b>MDI No:</b>	MDI31G05NE00069			<b>Zone:</b>	18
<b>OGF ID:</b>	205251769			<b>Easting:</b>	445757.326
<b>Deposit Status:</b>	DISCRETIONARY OCCURRENCE			<b>Northing:</b>	5029863.031
<b>Claim Map:</b>	N/A			<b>Effective Dt/time:</b>	6/13/2005
<b>Geological District:</b>	SOUTHEASTERN ONTARIO			<b>Date Last Modified:</b>	12/7/2005 12:32:36 PM
<b>Mining Division:</b>				<b>Geo Update Dt/time:</b>	
<b>Class Sub Type No:</b>	2496				
<b>Class Sub Type:</b>	Discretionary Mineral Occurrence				
<b>Source Map:</b>	DEMR 1987, NTS 31G05 OTTAWA				
<b>Access Description:</b>	N/A **Note: Many records provided by the department have a truncated [Access Description] field.				

**Deposit Details**

<b>Deposit Year:</b>	1993
<b>Deposit Character:</b>	
<b>Commodity:</b>	LIMESTONE (BUILDING STONES)
<b>Ranking:</b>	1
<b>Twp/Area:</b>	NEPEAN
<b>Con/Lot/Sec:</b>	LOT: NA Con: NA
<b>Legal Desc:</b>	
<b>Township Area Ranking:</b>	1
<b>Mndm Township Area No:</b>	1758
<b>Effective Date/Time:</b>	12/7/2005 12:32:36 PM

<a href="#">7</a>	1 of 9	WNW/62.7	73.9 / 2.08	NATIONAL CAPITAL COMMISSION NCC PHOTOGRAPHIC UNIT 161 LAURIER AVE. W. OTTAWA ON K1P 6J6	GEN
<b>Generator No:</b>	ON0128803			<b>PO Box No:</b>	
<b>Status:</b>				<b>Country:</b>	
<b>Approval Years:</b>	88,89,90			<b>Choice of Contact:</b>	
<b>Contam. Facility:</b>				<b>Co Admin:</b>	
<b>MHSW Facility:</b>				<b>Phone No Admin:</b>	
<b>SIC Code:</b>	8159				
<b>SIC Description:</b>	OTHER GEN. ADMIN.				

**Detail(s)**

<b>Waste Class:</b>	264
<b>Waste Class Desc:</b>	PHOTOPROCESSING WASTES

<a href="#">7</a>	2 of 9	WNW/62.7	73.9 / 2.08	NATIONAL CAPITAL COMMISSION 28-409 NCC PHOTOGRAPHIC UNIT 161 LAURIER AVE. W. OTTAWA ON K1P 6J6	GEN
<b>Generator No:</b>	ON0128803			<b>PO Box No:</b>	
<b>Status:</b>				<b>Country:</b>	
<b>Approval Years:</b>	92,93,94,95,96,97			<b>Choice of Contact:</b>	
<b>Contam. Facility:</b>				<b>Co Admin:</b>	
<b>MHSW Facility:</b>				<b>Phone No Admin:</b>	
<b>SIC Code:</b>	8159				
<b>SIC Description:</b>	OTHER GEN. ADMIN.				

**Detail(s)**

Map Key	Number of Records	Direction/ Distance (m)	Elev/Diff (m)	Site	DB
<b>Waste Class:</b>		264			
<b>Waste Class Desc:</b>		PHOTOPROCESSING WASTES			
<a href="#">7</a>	3 of 9	WNW/62.7	73.9 / 2.08	NATIONAL CAPITAL (OUT OF BUSINESS) NCC PHOTOGRAPHIC UNIT 161 LAURIER AVENUE WEST OTTAWA ON K1P 6J6	GEN
<b>Generator No:</b>	ON0128803			<b>PO Box No:</b>	
<b>Status:</b>				<b>Country:</b>	
<b>Approval Years:</b>	98			<b>Choice of Contact:</b>	
<b>Contam. Facility:</b>				<b>Co Admin:</b>	
<b>MHSW Facility:</b>				<b>Phone No Admin:</b>	
<b>SIC Code:</b>	8159				
<b>SIC Description:</b>	OTHER GEN. ADMIN.				
<b><u>Detail(s)</u></b>					
<b>Waste Class:</b>		264			
<b>Waste Class Desc:</b>		PHOTOPROCESSING WASTES			
<a href="#">7</a>	4 of 9	WNW/62.7	73.9 / 2.08	NATIONAL CAPITAL COMMISSION NCC PHOTOGRAPHIC UNIT 161 LAURIER AVE. WEST OTTAWA ON K1P 6J6	GEN
<b>Generator No:</b>	ON0919000			<b>PO Box No:</b>	
<b>Status:</b>				<b>Country:</b>	
<b>Approval Years:</b>	86,87			<b>Choice of Contact:</b>	
<b>Contam. Facility:</b>				<b>Co Admin:</b>	
<b>MHSW Facility:</b>				<b>Phone No Admin:</b>	
<b>SIC Code:</b>	8159				
<b>SIC Description:</b>	OTHER GEN. ADMIN.				
<b><u>Detail(s)</u></b>					
<b>Waste Class:</b>		264			
<b>Waste Class Desc:</b>		PHOTOPROCESSING WASTES			
<a href="#">7</a>	5 of 9	WNW/62.7	73.9 / 2.08	NATIONAL CAPITAL COMMISSION (SEE & USE ON0128803) 161 LAURIER AVE. WEST OTTAWA ON K1P 6J6	GEN
<b>Generator No:</b>	ON0919000			<b>PO Box No:</b>	
<b>Status:</b>				<b>Country:</b>	
<b>Approval Years:</b>	88,89,90			<b>Choice of Contact:</b>	
<b>Contam. Facility:</b>				<b>Co Admin:</b>	
<b>MHSW Facility:</b>				<b>Phone No Admin:</b>	
<b>SIC Code:</b>	8159				
<b>SIC Description:</b>	OTHER GEN. ADMIN.				
<b><u>Detail(s)</u></b>					
<b>Waste Class:</b>		264			
<b>Waste Class Desc:</b>		PHOTOPROCESSING WASTES			
<a href="#">7</a>	6 of 9	WNW/62.7	73.9 / 2.08	NATIONAL CAPITAL COMMISSION 28-409 (SEE & USE ON0128803) 161 LAURIER AVE.	GEN

Map Key	Number of Records	Direction/ Distance (m)	Elev/Diff (m)	Site	DB
				WEST OTTAWA ON K1P 6J6	
<b>Generator No:</b>	ON0919000			<b>PO Box No:</b>	
<b>Status:</b>				<b>Country:</b>	
<b>Approval Years:</b>	92,93,94,95,96,97,98			<b>Choice of Contact:</b>	
<b>Contam. Facility:</b>				<b>Co Admin:</b>	
<b>MHSW Facility:</b>				<b>Phone No Admin:</b>	
<b>SIC Code:</b>	8159				
<b>SIC Description:</b>	OTHER GEN. ADMIN.				
<b><u>Detail(s)</u></b>					
<b>Waste Class:</b>	264				
<b>Waste Class Desc:</b>	PHOTOPROCESSING WASTES				
<u>7</u>	7 of 9	WNW/62.7	73.9 / 2.08	BIG PICTURE PHOTOFINISHING 161 LAURIER AVENUE WEST OTTAWA ON K1P 5J2	GEN
<b>Generator No:</b>	ON1822200			<b>PO Box No:</b>	
<b>Status:</b>				<b>Country:</b>	
<b>Approval Years:</b>	93,94,95,96,97,98,99,00,01			<b>Choice of Contact:</b>	
<b>Contam. Facility:</b>				<b>Co Admin:</b>	
<b>MHSW Facility:</b>				<b>Phone No Admin:</b>	
<b>SIC Code:</b>	6571				
<b>SIC Description:</b>	CAMERA/PHOTO. SUPPLY				
<b><u>Detail(s)</u></b>					
<b>Waste Class:</b>	264				
<b>Waste Class Desc:</b>	PHOTOPROCESSING WASTES				
<u>7</u>	8 of 9	WNW/62.7	73.9 / 2.08	NATIONAL CAPITAL COMMISSION 161 LAURIER AVE. WEST; GREENBELT, 80 BAYVIEW OTTAWA ON K1P 6J6	NPCB
<b>Company Code:</b>	O3200				
<b>Industry:</b>	Other Federally Regulated Business				
<b>Site Status:</b>					
<b>Transaction Date:</b>	11/30/1993				
<b>Inspection Date:</b>	7/10/1992				
<u>7</u>	9 of 9	WNW/62.7	73.9 / 2.08	161 Laurier Ave West Ottawa ON	SPL
<b>Ref No:</b>	3160-A5ZPUL			<b>Discharger Report:</b>	
<b>Site No:</b>	NA			<b>Material Group:</b>	
<b>Incident Dt:</b>	2016/01/09			<b>Health/Env Conseq:</b>	
<b>Year:</b>				<b>Client Type:</b>	
<b>Incident Cause:</b>				<b>Sector Type:</b>	Miscellaneous Communal
<b>Incident Event:</b>	Leak/Break			<b>Agency Involved:</b>	
<b>Contaminant Code:</b>	13			<b>Nearest Watercourse:</b>	
<b>Contaminant Name:</b>	DIESEL FUEL			<b>Site Address:</b>	161 Laurier Ave West
<b>Contaminant Limit 1:</b>				<b>Site District Office:</b>	
<b>Contam Limit Freq 1:</b>				<b>Site Postal Code:</b>	
<b>Contaminant UN No 1:</b>				<b>Site Region:</b>	
<b>Environment Impact:</b>				<b>Site Municipality:</b>	Ottawa
<b>Nature of Impact:</b>				<b>Site Lot:</b>	
<b>Receiving Medium:</b>				<b>Site Conc:</b>	

Map Key	Number of Records	Direction/ Distance (m)	Elev/Diff (m)	Site	DB
Receiving Env: MOE Response: Dt MOE Arvl on Scn: MOE Reported Dt: Dt Document Closed: Incident Reason:  Site Name: Site County/District: Site Geo Ref Meth: Incident Summary: Contaminant Qty:	Land No  2016/01/09  Material Failure - Poor Design/Substandard Material			Northing: Easting: Site Geo Ref Accu: Site Map Datum: SAC Action Class: Source Type:	5029926 445656  Land Spills
				spill<UNOFFICIAL>  Ottawa 161 Laurier Ave, diesel spill from bus 10 L	

<u>8</u>	1 of 7	SW/73.3	73.8 / 2.05	170 Laurier Avenue West Ottawa ON K1P 5V5	EHS
Order No: Status: Report Type: Report Date: Date Received: Previous Site Name: Lot/Building Size: Additional Info Ordered:	20110713038 C Custom Report 7/20/2011 7/13/2011 2:29:21 PM			Nearest Intersection: Municipality: Client Prov/State: Search Radius (km): X: Y:	ON 0.25 -75.694734 45.420022

<u>8</u>	2 of 7	SW/73.3	73.8 / 2.05	170 Laurier Ave West Ottawa ON Ottawa ON K1P 5V5	EHS
Order No: Status: Report Type: Report Date: Date Received: Previous Site Name: Lot/Building Size: Additional Info Ordered:	20181213033 C Standard Report 18-DEC-18 13-DEC-18			Nearest Intersection: Municipality: Client Prov/State: Search Radius (km): X: Y:	ON .25 -75.694531 45.420143
				Fire Insur. Maps and/or Site Plans	

<u>8</u>	3 of 7	SW/73.3	73.8 / 2.05	170 LAURIER AVENUE, OTTAWA ON	INC
Incident No: Incident ID: Attribute Category: Status Code: Incident Location: Drainage System: Sub Surface Contam.: Aff. Prop. Use Water: Contam. Migrated: Contact Natural Env.: Near Body of Water: Approx. Quant. Rel.: Equipment Model: Serial No: Residential App. Type: Commercial App. Type: Industrial App. Type: Institutional App. Type: Venting Type: Vent Connector Mater:	232662 2383798 FS-Incident Causal Analysis Complete 170 LAURIER AVENUE, OTTAWA - VAPOUR RELEASE				

Map Key	Number of Records	Direction/ Distance (m)	Elev/Diff (m)	Site	DB
<b>Vent Chimney Mater:</b> <b>Pipeline Type:</b> Service / Riser Distribution Pipeline <b>Pipeline Involved:</b> <b>Pipe Material:</b> Steel <b>Depth Ground Cover:</b> 0 <b>Regulator Location:</b> Outside <b>Regulator Type:</b> Service Regulator (up to 60 psi intake) <b>Operation Pressure:</b> 60 <b>Liquid Prop Make:</b> <b>Liquid Prop Model:</b> <b>Liquid Prop Serial No:</b> <b>Equipment Type:</b> <b>Cylinder Capacity:</b> <b>Cylinder Capac. Units:</b> <b>Cylinder Material Type:</b> <b>Tank Capacity:</b> <b>Fuels Occurrence Type:</b> <b>Fuel Type Involved:</b> <b>Date of Occurrence:</b> <b>Time of Occurrence:</b> <b>Occur Insp Start Date:</b> <b>Any Health Impact:</b> <b>Any Environmental Impact:</b> <b>Was Service Interrupted:</b> <b>Was Property Damaged:</b> <b>Operation Type Involved:</b> <b>Enforcement Policy:</b> <b>Prc Escalation Required:</b> <b>Task No:</b> <b>Notes:</b> <b>Occurrence Narrative:</b> B34SO Reg head flew off reg body when attempts to adjust the pressure were made. <b>Tank Material Type:</b> <b>Tank Storage Type:</b> <b>Tank Location Type:</b> <b>Pump Flow Rate Capac:</b> <b>Liquid Prop Notes:</b>					
<u>8</u>	4 of 7	SW/73.3	73.8 / 2.05	<b>Inuit Today Newsletter</b> 170 Laurier Ave W Suite 510 Ottawa ON K1P 5V5	SCT
<b>Established:</b> 1971 <b>Plant Size (ft²):</b> <b>Employment:</b> 46 <b>--Details--</b> <b>Description:</b> Periodical Publishers <b>SIC/NAICS Code:</b> 511120					
<u>8</u>	5 of 7	SW/73.3	73.8 / 2.05	<b>Fisheries Council of Canada</b> 170 Laurier Ave W Suite 900 Ottawa ON K1P 5V5	SCT
<b>Established:</b> 01-DEC-45 <b>Plant Size (ft²):</b> 900 <b>Employment:</b> <b>--Details--</b> <b>Description:</b> Business Associations <b>SIC/NAICS Code:</b> 813910					

Map Key	Number of Records	Direction/ Distance (m)	Elev/Diff (m)	Site	DB
<a href="#">8</a>	6 of 7	SW/73.3	73.8 / 2.05	ATCO Structures & Logistics 170 Laurier Ave W Suite 100 Ottawa ON K1P 5V5	SCT
<b>Established:</b>		01-AUG-87			
<b>Plant Size (ft²):</b>					
<b>Employment:</b>					
<b>--Details--</b>					
<b>Description:</b>		Urethane and Other Foam Product (except Polystyrene) Manufacturing			
<b>SIC/NAICS Code:</b>		326150			
<b>Description:</b>		Computer Systems Design and Related Services			
<b>SIC/NAICS Code:</b>		541510			
<b>Description:</b>		Other Rubber Product Manufacturing			
<b>SIC/NAICS Code:</b>		326290			
<b>Description:</b>		Facilities Support Services			
<b>SIC/NAICS Code:</b>		561210			
<a href="#">8</a>	7 of 7	SW/73.3	73.8 / 2.05	170 Laurier Ave. Ottawa ON	SPL
<b>Ref No:</b>		3535-7XTU3U		<b>Discharger Report:</b>	
<b>Site No:</b>				<b>Material Group:</b>	
<b>Incident Dt:</b>				<b>Health/Env Conseq:</b>	
<b>Year:</b>				<b>Client Type:</b>	
<b>Incident Cause:</b>		Discharge or Emission to Air		<b>Sector Type:</b>	
<b>Incident Event:</b>				<b>Agency Involved:</b>	
<b>Contaminant Code:</b>		35		<b>Nearest Watercourse:</b>	
<b>Contaminant Name:</b>		NATURAL GAS (METHANE)		<b>Site Address:</b>	
<b>Contaminant Limit 1:</b>				<b>Site District Office:</b>	
<b>Contam Limit Freq 1:</b>				<b>Site Postal Code:</b>	
<b>Contaminant UN No 1:</b>				<b>Site Region:</b>	
<b>Environment Impact:</b>		Not Anticipated		<b>Site Municipality:</b>	
<b>Nature of Impact:</b>		Air Pollution		<b>Site Lot:</b>	
<b>Receiving Medium:</b>				<b>Site Conc:</b>	
<b>Receiving Env:</b>				<b>Northing:</b>	
<b>MOE Response:</b>		Referral to others		<b>Easting:</b>	
<b>Dt MOE Arvl on Scn:</b>				<b>Site Geo Ref Accu:</b>	
<b>MOE Reported Dt:</b>		11/15/2009		<b>Site Map Datum:</b>	
<b>Dt Document Closed:</b>		11/18/2009		<b>SAC Action Class:</b>	
<b>Incident Reason:</b>		Spill		Air Spills - Gases and Vapours	
<b>Site Name:</b>		Natural Gas Spill<UNOFFICIAL>			
<b>Site County/District:</b>					
<b>Site Geo Ref Meth:</b>					
<b>Incident Summary:</b>		MOE/TSSA: Nat. gas to air, evacs, media, made safe.			
<b>Contaminant Qty:</b>		0 other - see incident description			
<a href="#">9</a>	1 of 2	N/75.3	71.9 / 0.08	100 Elgin Street Ottawa ON K1P 5K8	EHS
<b>Order No:</b>		20080725014		<b>Nearest Intersection:</b>	
<b>Status:</b>		C		<b>Municipality:</b>	
<b>Report Type:</b>		Custom Report		<b>Client Prov/State:</b>	
<b>Report Date:</b>		8/5/2008		ON	
<b>Date Received:</b>		7/25/2008		<b>Search Radius (km):</b>	
<b>Previous Site Name:</b>				0.25	
<b>Lot/Building Size:</b>				<b>X:</b>	
				-75.693595	
				<b>Y:</b>	
				45.421361	

Map Key	Number of Records	Direction/ Distance (m)	Elev/Diff (m)	Site	DB
<b>Additional Info Ordered:</b>		Fire Insur. Maps And /or Site Plans			
<a href="#">9</a>	2 of 2	N/75.3	71.9 / 0.08	LORD ELGIN HOTEL 100 ELGIN STREET OTTAWA ON K1P 5K8	GEN
<b>Generator No:</b>	ON5081084			<b>PO Box No:</b>	
<b>Status:</b>	Registered			<b>Country:</b>	Canada
<b>Approval Years:</b>	As of Dec 2018			<b>Choice of Contact:</b>	
<b>Contam. Facility:</b>				<b>Co Admin:</b>	
<b>MHSW Facility:</b>				<b>Phone No Admin:</b>	
<b>SIC Code:</b>					
<b>SIC Description:</b>					
<b>Detail(s)</b>					
<b>Waste Class:</b>	146 T				
<b>Waste Class Desc:</b>	Other specified inorganic sludges, slurries or solids				
<a href="#">10</a>	1 of 4	E/77.0	71.9 / 0.08	Morguard Investments Limited 150 Elgin Street Ottawa K2P 1L4 CITY OF OTTAWA ON	EBR
<b>EBR Registry No:</b>	011-9104			<b>Decision Posted:</b>	
<b>Ministry Ref No:</b>	8742-96DRYU			<b>Exception Posted:</b>	
<b>Notice Type:</b>	Instrument Decision			<b>Section:</b>	
<b>Notice Stage:</b>	804870348			<b>Act 1:</b>	
<b>Notice Date:</b>	July 09, 2013			<b>Act 2:</b>	
<b>Proposal Date:</b>	May 13, 2013			<b>Site Location Map:</b>	
<b>Year:</b>	2013				
<b>Instrument Type:</b>	(EPA Part II.1-air) - Environmental Compliance Approval (project type: air)				
<b>Off Instrument Name:</b>					
<b>Posted By:</b>					
<b>Company Name:</b>	Morguard Investments Limited				
<b>Site Address:</b>					
<b>Location Other:</b>					
<b>Proponent Name:</b>					
<b>Proponent Address:</b>	55 City Centre Drive , 800, Mississauga Ontario, Canada L5B 1M3				
<b>Comment Period:</b>					
<b>URL:</b>					
<b>Site Location Details:</b>					
150 Elgin Street Ottawa K2P 1L4 CITY OF OTTAWA					
<a href="#">10</a>	2 of 4	E/77.0	71.9 / 0.08	Morguard Investments Limited 150 Elgin St Ottawa ON K2P 1L4	ECA
<b>Approval No:</b>	6958-994HXH			<b>MOE District:</b>	
<b>Approval Date:</b>	02-JUL-13			<b>City:</b>	Ottawa
<b>Status:</b>	Approved			<b>Longitude:</b>	
<b>Record Type:</b>				<b>Latitude:</b>	
<b>Link Source:</b>				<b>Geometry X:</b>	
<b>SWP Area Name:</b>				<b>Geometry Y:</b>	
<b>Approval Type:</b>					
<b>Project Type:</b>	Air/Noise				
<b>Address:</b>					
<b>Full Address:</b>					



Map Key	Number of Records	Direction/ Distance (m)	Elev/Diff (m)	Site	DB
<i>Full PDF Link:</i>					
<a href="#">10</a>	3 of 4	E/77.0	71.9 / 0.08	Dr Norma Faycal, Dentistry Professional Corporation 150 Elgin street, Unit 104 Ottawa ON K2P 1L4	GEN
<b>Generator No:</b>	ON3471435			<b>PO Box No:</b>	
<b>Status:</b>				<b>Country:</b>	Canada
<b>Approval Years:</b>	2016			<b>Choice of Contact:</b>	CO_OFFICIAL
<b>Contam. Facility:</b>	No			<b>Co Admin:</b>	
<b>MHSW Facility:</b>	No			<b>Phone No Admin:</b>	
<b>SIC Code:</b>	621210				
<b>SIC Description:</b>	OFFICES OF DENTISTS				
<b>Detail(s)</b>					
<b>Waste Class:</b>	312				
<b>Waste Class Desc:</b>	PATHOLOGICAL WASTES				
<b>Waste Class:</b>	148				
<b>Waste Class Desc:</b>	INORGANIC LABORATORY CHEMICALS				
<a href="#">10</a>	4 of 4	E/77.0	71.9 / 0.08	Dr Norma Faycal, Dentistry Professional Corporation 150 Elgin street, Unit 104 Ottawa ON K2P 1L4	GEN
<b>Generator No:</b>	ON3471435			<b>PO Box No:</b>	
<b>Status:</b>				<b>Country:</b>	Canada
<b>Approval Years:</b>	2015			<b>Choice of Contact:</b>	CO_OFFICIAL
<b>Contam. Facility:</b>	No			<b>Co Admin:</b>	
<b>MHSW Facility:</b>	No			<b>Phone No Admin:</b>	
<b>SIC Code:</b>	621210				
<b>SIC Description:</b>	OFFICES OF DENTISTS				
<b>Detail(s)</b>					
<b>Waste Class:</b>	312				
<b>Waste Class Desc:</b>	PATHOLOGICAL WASTES				
<a href="#">11</a>	1 of 1	SW/78.9	73.8 / 2.05	170 Laurier Ave W Ottawa ON K1P5V5	EHS
<b>Order No:</b>	20160106010			<b>Nearest Intersection:</b>	
<b>Status:</b>	C			<b>Municipality:</b>	
<b>Report Type:</b>	Standard Report			<b>Client Prov/State:</b>	ON
<b>Report Date:</b>	12-JAN-16			<b>Search Radius (km):</b>	.25
<b>Date Received:</b>	06-JAN-16			<b>X:</b>	-75.694638
<b>Previous Site Name:</b>				<b>Y:</b>	45.420158
<b>Lot/Building Size:</b>					
<b>Additional Info Ordered:</b>					
<a href="#">12</a>	1 of 2	NE/86.1	70.8 / -0.95	O.C. TRANSP ELGIN ST NORTHBOUND, AT LAURIER MOTOR VEHICLE (OPERATING FLUID) OTTAWA CITY ON	SPL
<b>Ref No:</b>	119627			<b>Discharger Report:</b>	

Map Key	Number of Records	Direction/ Distance (m)	Elev/Diff (m)	Site	DB
<b>Site No:</b>				<b>Material Group:</b>	
<b>Incident Dt:</b>	10/13/1995			<b>Health/Env Conseq:</b>	
<b>Year:</b>				<b>Client Type:</b>	
<b>Incident Cause:</b>	PIPE/HOSE LEAK			<b>Sector Type:</b>	
<b>Incident Event:</b>				<b>Agency Involved:</b>	
<b>Contaminant Code:</b>				<b>Nearest Watercourse:</b>	
<b>Contaminant Name:</b>				<b>Site Address:</b>	
<b>Contaminant Limit 1:</b>				<b>Site District Office:</b>	
<b>Contam Limit Freq 1:</b>				<b>Site Postal Code:</b>	
<b>Contaminant UN No 1:</b>				<b>Site Region:</b>	
<b>Environment Impact:</b>	NOT ANTICIPATED			<b>Site Municipality:</b>	20101
<b>Nature of Impact:</b>				<b>Site Lot:</b>	
<b>Receiving Medium:</b>	LAND / WATER			<b>Site Conc:</b>	
<b>Receiving Env:</b>				<b>Northing:</b>	
<b>MOE Response:</b>				<b>Easting:</b>	
<b>Dt MOE Arvl on Scrn:</b>				<b>Site Geo Ref Accu:</b>	
<b>MOE Reported Dt:</b>	10/13/1995			<b>Site Map Datum:</b>	
<b>Dt Document Closed:</b>				<b>SAC Action Class:</b>	
<b>Incident Reason:</b>	UNKNOWN			<b>Source Type:</b>	
<b>Site Name:</b>					
<b>Site County/District:</b>					
<b>Site Geo Ref Meth:</b>					
<b>Incident Summary:</b>	O-C TRANSP0-9L ANTI-FREEZTO PVMT,SMALL AMNT TO NON-OVERFL C-BASIN.WORKS.				
<b>Contaminant Qty:</b>					

<a href="#">12</a>	2 of 2	NE/86.1	70.8 / -0.95	intersection of Laurier and Elgin Ottawa ON	SPL
<b>Ref No:</b>	8384-AN9JYR			<b>Discharger Report:</b>	
<b>Site No:</b>				<b>Material Group:</b>	
<b>Incident Dt:</b>	6/12/2017			<b>Health/Env Conseq:</b>	2 - Minor Environment
<b>Year:</b>				<b>Client Type:</b>	
<b>Incident Cause:</b>				<b>Sector Type:</b>	Unknown / N/A
<b>Incident Event:</b>	Leak/Break			<b>Agency Involved:</b>	
<b>Contaminant Code:</b>	28			<b>Nearest Watercourse:</b>	
<b>Contaminant Name:</b>	CONCRETE ADMIXTURE (DE-WATERING)			<b>Site Address:</b>	intersection of Laurier and Elgin
<b>Contaminant Limit 1:</b>				<b>Site District Office:</b>	Ottawa
<b>Contam Limit Freq 1:</b>				<b>Site Postal Code:</b>	
<b>Contaminant UN No 1:</b>	n/a			<b>Site Region:</b>	Eastern
<b>Environment Impact:</b>				<b>Site Municipality:</b>	Ottawa
<b>Nature of Impact:</b>				<b>Site Lot:</b>	
<b>Receiving Medium:</b>				<b>Site Conc:</b>	
<b>Receiving Env:</b>	Land			<b>Northing:</b>	5029957.22
<b>MOE Response:</b>				<b>Easting:</b>	445777.43
<b>Dt MOE Arvl on Scrn:</b>				<b>Site Geo Ref Accu:</b>	
<b>MOE Reported Dt:</b>	6/12/2017			<b>Site Map Datum:</b>	NAD83
<b>Dt Document Closed:</b>				<b>SAC Action Class:</b>	
<b>Incident Reason:</b>	Operator/Human Error			<b>Source Type:</b>	Container/Drum/Tote
<b>Site Name:</b>	spill<UNOFFICIAL>				
<b>Site County/District:</b>					
<b>Site Geo Ref Meth:</b>					
<b>Incident Summary:</b>	OLRT - 400L concrete accelerator to asphalt/contained/cleaning				
<b>Contaminant Qty:</b>	400 L				

<a href="#">13</a>	1 of 2	SSW/88.0	73.8 / 2.05	151 Metcalfe St Ottawa ON K2P1N8	EHS
<b>Order No:</b>	20151210142			<b>Nearest Intersection:</b>	
<b>Status:</b>	C			<b>Municipality:</b>	
<b>Report Type:</b>	Standard Report			<b>Client Prov/State:</b>	ON
<b>Report Date:</b>	14-DEC-15			<b>Search Radius (km):</b>	.25
<b>Date Received:</b>	10-DEC-15			<b>X:</b>	-75.694386

Map Key	Number of Records	Direction/ Distance (m)	Elev/Diff (m)	Site	DB
<i>Previous Site Name:</i>				Y:	45.419886
<i>Lot/Building Size:</i>					
<i>Additional Info Ordered:</i>		City Directory			
<a href="#">13</a>	2 of 2	SSW/88.0	73.8 / 2.05	<b>Morguard Investments Limited</b> 151 Metcalfe St Ottawa ON L3Z3J2	GEN
<i>Generator No:</i>	ON4782941			<i>PO Box No:</i>	
<i>Status:</i>	Registered			<i>Country:</i>	Canada
<i>Approval Years:</i>	As of Dec 2017			<i>Choice of Contact:</i>	
<i>Contam. Facility:</i>				<i>Co Admin:</i>	
<i>MHSW Facility:</i>				<i>Phone No Admin:</i>	
<i>SIC Code:</i>					
<i>SIC Description:</i>					
<b><u>Detail(s)</u></b>					
<i>Waste Class:</i>	252 L				
<i>Waste Class Desc:</i>	Waste crankcase oils and lubricants				
<a href="#">14</a>	1 of 2	ESE/92.7	71.9 / 0.08	<b>LAFFARGE CANADA INC. (IMIS)</b> FRANCON DIV., C.2 LOT 12, 13 GLOUCESTER P.O. BOX 8464 OTTAWA ON K1G 3K2	GEN
<i>Generator No:</i>	ON0213920			<i>PO Box No:</i>	
<i>Status:</i>				<i>Country:</i>	
<i>Approval Years:</i>	90			<i>Choice of Contact:</i>	
<i>Contam. Facility:</i>				<i>Co Admin:</i>	
<i>MHSW Facility:</i>				<i>Phone No Admin:</i>	
<i>SIC Code:</i>	0000				
<i>SIC Description:</i>	*** NOT DEFINED ***				
<a href="#">14</a>	2 of 2	ESE/92.7	71.9 / 0.08	<b>LAFFARGE CANADA INC. (IMIS) 00-000</b> FRANCON DIV., C.2 LOT 12, 13 GLOUCESTER P.O. BOX 8464 OTTAWA ON K1G 3K2	GEN
<i>Generator No:</i>	ON0213920			<i>PO Box No:</i>	
<i>Status:</i>				<i>Country:</i>	
<i>Approval Years:</i>	92,93,94			<i>Choice of Contact:</i>	
<i>Contam. Facility:</i>				<i>Co Admin:</i>	
<i>MHSW Facility:</i>				<i>Phone No Admin:</i>	
<i>SIC Code:</i>	0000				
<i>SIC Description:</i>	*** NOT DEFINED ***				
<a href="#">15</a>	1 of 1	W/93.1	74.9 / 3.12	<b>Gillin Engineering and Construction Ltd.</b> 123 Metcalfe Street Ottawa ON K1P 5L9	CA
<i>Certificate #:</i>	1393-6GULS7				
<i>Application Year:</i>	2005				
<i>Issue Date:</i>	10/12/2005				
<i>Approval Type:</i>	Air				
<i>Status:</i>	Approved				
<i>Application Type:</i>					
<i>Client Name:</i>					
<i>Client Address:</i>					
<i>Client City:</i>					
<i>Client Postal Code:</i>					

Map Key	Number of Records	Direction/ Distance (m)	Elev/Diff (m)	Site	DB
<b>Project Description:</b>					
<b>Contaminants:</b>					
<b>Emission Control:</b>					

16	1 of 1	N/94.1	71.9 / 0.12	Lord Elgin Hotel Well	OOGW
<b>Licence No:</b> N000084					
<b>Well ID:</b> 21284					
<b>Well Compl ID:</b> 21016					
<b>W Class ID:</b> 2372					
<b>UWI Code:</b> N000084					
<b>Permit Date:</b> NULL					
<b>Depth(m):</b> 404.77					
<b>Well Pool:</b> NULL					
<b>Completion Date:</b> NULL					
<b>Depth Reached:</b> NULL					
<b>Capped Date:</b> NULL					
<b>Class ID:</b>					
<b>DB Source:</b>					
<b>Status as of:</b> June 2019					
<b>Start Date:</b> NULL					
<b>SPUD Date:</b> NULL					
<b>Class:</b> STR					
<b>Grnd Elev:</b> 76.20					
<b>KB Elev:</b> 76.20					
<b>TVD:</b> 404.77					
<b>PBTD:</b> NULL					
<b>TD Form:</b> Trenton Group					
<b>Workover D:</b> NULL					
<b>Operator:</b> Unknown					
<b>Township:</b> Nepean					
<b>Well Name:</b> Lord Elgin Hotel Well					
<b>Target:</b> ORD					
<b>Target Desc:</b> ORDOVICIAN					
<b>Well Status Type:</b> Stratigraphic Test					
<b>Status Type Desc:</b> A WELL DRILLED FOR THE PURPOSE OF GEOLOGICAL EVALUATION OR TESTING					
<b>Well Status Mode:</b> No Well Found					
<b>Status Mode Desc:</b>					
<b>Classification:</b> STRATIGRAPHIC TEST					
<b>Classification Desc:</b> A WELL DRILLED FOR THE PURPOSE OF GEOLOGICAL EVALUATION OR TESTING					
<b>Cement Rec:</b> NULL					
<b>Comments:</b> By J.Clark [OGSR] using PetroGIS.					
<b>Well Compl:</b> 21016					
<b>County:</b> Ottawa/Carleton					
<b>Block:</b> NULL					
<b>Lot:</b> NULL					
<b>Conc:</b> NULL					
<b>Surface Lat NAD83:</b> 45.42141528					
<b>Surface Long NAD83:</b> -75.69382972					
<b>Bottom Lat NAD83:</b> 45.42141528					
<b>Bottom Long NAD83:</b> -75.69382972					
<b>Lot Sides (m):</b> NULL X					
<b>E/W (m):</b> NULL X					
<b>Latitude Nad27:</b>					
<b>Longitude Nad27:</b>					
<b>bottom lat27:</b>					
<b>bottom long27:</b>					
<b>Lateral:</b> No					
<b>Accuracy:</b> NULL					
<b>Method:</b> Well Records (pre 1921)					
<b>Parent:</b> NULL					
<b>Prod Top:</b> NULL					
<b>Prod Bot:</b> NULL					
<b>PROPD Depth:</b> NULL					
<b>Location Method:</b> Well Records (pre 1921)					
<b>Location Accuracy:</b> Unknown					
<b>Dt Obtained:</b> 2009-06-08 00:00:00					

**Details**

<b>License No:</b>	N000084	<b>Source:</b>	MNR
<b>Top (m):</b>	19.81	<b>Static Level (m):</b>	n/a
<b>Elevation (m):</b>	56.39	<b>Geology/Water:</b>	Geology
<b>Geology Formation:</b>	Top of Bedrock	<b>Elevation / Top (m):</b>	56.39 / 19.81
<b>Type of Water:</b>	n/a		
<b>License No:</b>	N000084	<b>Source:</b>	MNR
<b>Top (m):</b>	292.61	<b>Static Level (m):</b>	n/a
<b>Elevation (m):</b>	-216.41	<b>Geology/Water:</b>	Geology
<b>Geology Formation:</b>	Oxford	<b>Elevation / Top (m):</b>	-216.41 / 292.61
<b>Type of Water:</b>	n/a		
<b>License No:</b>	N000084	<b>Source:</b>	FORM 7
<b>Top (m):</b>	374.90	<b>Static Level (m):</b>	n/a
<b>Elevation (m):</b>	-298.70	<b>Geology/Water:</b>	Geology
<b>Geology Formation:</b>	Nepean	<b>Elevation / Top (m):</b>	-298.70 / 374.90

Map Key	Number of Records	Direction/ Distance (m)	Elev/Diff (m)	Site	DB
<hr/>					
Type of Water:	n/a				
License No:	N000084			Source:	FORM 7
Top (m):	362.71			Static Level (m):	n/a
Elevation (m):	-286.51			Geology/Water:	Geology
Geology Formation:	March			Elevation / Top (m):	-286.51 / 362.71
Type of Water:	n/a				
License No:	N000084			Source:	FORM 7
Top (m):	35.05			Static Level (m):	n/a
Elevation (m):	41.15			Geology/Water:	Geology
Geology Formation:	Trenton Group			Elevation / Top (m):	41.15 / 35.05
Type of Water:	n/a				
License No:	N000084			Source:	MNR
Top (m):	374.90			Static Level (m):	n/a
Elevation (m):	-298.70			Geology/Water:	Geology
Geology Formation:	Nepean			Elevation / Top (m):	-298.70 / 374.90
Type of Water:	n/a				
License No:	N000084			Source:	MNR
Top (m):	362.71			Static Level (m):	n/a
Elevation (m):	-286.51			Geology/Water:	Geology
Geology Formation:	March			Elevation / Top (m):	-286.51 / 362.71
Type of Water:	n/a				
License No:	N000084			Source:	FORM 7
Top (m):	292.61			Static Level (m):	n/a
Elevation (m):	-216.41			Geology/Water:	Geology
Geology Formation:	Oxford			Elevation / Top (m):	-216.41 / 292.61
Type of Water:	n/a				
License No:	N000084			Source:	FORM 7
Top (m):	19.81			Static Level (m):	n/a
Elevation (m):	56.39			Geology/Water:	Geology
Geology Formation:	Top of Bedrock			Elevation / Top (m):	56.39 / 19.81
Type of Water:	n/a				
License No:	N000084			Source:	MNR
Top (m):	35.05			Static Level (m):	n/a
Elevation (m):	41.15			Geology/Water:	Geology
Geology Formation:	Trenton Group			Elevation / Top (m):	41.15 / 35.05
Type of Water:	n/a				
License No:	N000084			Source:	FORM 7
Top (m):	237.74			Static Level (m):	n/a
Elevation (m):	-161.54			Geology/Water:	Geology
Geology Formation:	Rockcliffe			Elevation / Top (m):	-161.54 / 237.74
Type of Water:	n/a				
License No:	N000084			Source:	MNR
Top (m):	237.74			Static Level (m):	n/a
Elevation (m):	-161.54			Geology/Water:	Geology
Geology Formation:	Rockcliffe			Elevation / Top (m):	-161.54 / 237.74
Type of Water:	n/a				

[17](#)

1 of 14

NNW/94.3

73.6 / 1.78

20 VIC MANAGEMENT INC./SOCIETE DE  
GESTION 20 VIC INC.  
66 SLATER Street OTTAWA Toronto K1P 5H1  
CITY OF OTTAWA  
ON

EBR

EBR Registry No: 012-8511  
Ministry Ref No: 1000014371  
Notice Type: Instrument Decision

Decision Posted:  
Exception Posted:  
Section:

Map Key	Number of Records	Direction/ Distance (m)	Elev/Diff (m)	Site	DB
<b>Notice Stage:</b>	857760292			<b>Act 1:</b>	
<b>Notice Date:</b>	August 18, 2017			<b>Act 2:</b>	
<b>Proposal Date:</b>	August 31, 2016			<b>Site Location Map:</b>	
<b>Year:</b>	2016				
<b>Instrument Type:</b>	(EPA Part II.1-air) - Environmental Compliance Approval (project type: air)				
<b>Off Instrument Name:</b>					
<b>Posted By:</b>					
<b>Company Name:</b>	20 VIC MANAGEMENT INC./SOCIETE DE GESTION 20 VIC INC.				
<b>Site Address:</b>					
<b>Location Other:</b>					
<b>Proponent Name:</b>					
<b>Proponent Address:</b>	1 QUEEN Street East, TORONTO Ontario, Canada M5C2W5				
<b>Comment Period:</b>					
<b>URL:</b>					

**Site Location Details:**

66 SLATER Street OTTAWA Toronto K1P 5H1 CITY OF OTTAWA

<a href="#">17</a>	2 of 14	<b>NNW/94.3</b>	<b>73.6 / 1.78</b>	<b>CUSHMAN &amp; WAKEFIELD ASSET SERVICES INC./ SERVICES D'ACTIFS CUSHMAN ET WAKEFIELD INC. 66 SLATER ST OTTAWA ON K1P 5H1</b>	<b>ECA</b>
<b>Approval No:</b>	1101232			<b>MOE District:</b>	Ottawa
<b>Approval Date:</b>	2017-08-11			<b>City:</b>	OTTAWA
<b>Status:</b>	Active			<b>Longitude:</b>	-75.69416667
<b>Record Type:</b>	ECA			<b>Latitude:</b>	45.42138889
<b>Link Source:</b>	MOFA			<b>Geometry X:</b>	
<b>SWP Area Name:</b>	Rideau Valley			<b>Geometry Y:</b>	
<b>Approval Type:</b>	ECA-AIR				
<b>Project Type:</b>	AIR				
<b>Address:</b>	66 SLATER ST				
<b>Full Address:</b>					
<b>Full PDF Link:</b>	<a href="http://www.accessenvironment.ene.gov.on.ca/AEWeb/ae/ViewDocument.action?documentRefID=2041530">http://www.accessenvironment.ene.gov.on.ca/AEWeb/ae/ViewDocument.action?documentRefID=2041530</a>				

<a href="#">17</a>	3 of 14	<b>NNW/94.3</b>	<b>73.6 / 1.78</b>	<b>CUSHMAN &amp; WAKEFIELD ASSET SERVICES ULC/SERVICES D'ACTIFS CUSHMAN ET WAKEFIELD SRI 66 SLATER ST OTTAWA ON K1P 5H1</b>	<b>ECA</b>
<b>Approval No:</b>	0001101232			<b>MOE District:</b>	Ottawa
<b>Approval Date:</b>	2017-08-11			<b>City:</b>	
<b>Status:</b>	Active			<b>Longitude:</b>	-75.69416667
<b>Record Type:</b>	ECA			<b>Latitude:</b>	45.42138889
<b>Link Source:</b>	MOFA			<b>Geometry X:</b>	
<b>SWP Area Name:</b>	Rideau Valley			<b>Geometry Y:</b>	
<b>Approval Type:</b>	ECA-AIR				
<b>Project Type:</b>	AIR				
<b>Address:</b>	66 SLATER ST				
<b>Full Address:</b>					
<b>Full PDF Link:</b>	<a href="http://www.accessenvironment.ene.gov.on.ca/AEWeb/ae/ViewDocument.action?documentRefID=2041530">http://www.accessenvironment.ene.gov.on.ca/AEWeb/ae/ViewDocument.action?documentRefID=2041530</a>				

<a href="#">17</a>	4 of 14	<b>NNW/94.3</b>	<b>73.6 / 1.78</b>	<b>66 Slater Street Ottawa ON</b>	<b>EHS</b>
<b>Order No:</b>	20050207002			<b>Nearest Intersection:</b>	Elgin and Slater

Map Key	Number of Records	Direction/ Distance (m)	Elev/Diff (m)	Site	DB
<b>Status:</b> C <b>Report Type:</b> <b>Report Date:</b> 2/15/2005 <b>Date Received:</b> 2/7/2005 <b>Previous Site Name:</b> <b>Lot/Building Size:</b> 250,000 sf <b>Additional Info Ordered:</b>					
<a href="#">17</a>	5 of 14	NNW/94.3	73.6 / 1.78	66 Slater Street Ottawa ON K1P 5H1	EHS
<b>Order No:</b> 20091005018 <b>Status:</b> C <b>Report Type:</b> Custom Report <b>Report Date:</b> 10/13/2009 <b>Date Received:</b> 10/5/2009 <b>Previous Site Name:</b> <b>Lot/Building Size:</b> <b>Additional Info Ordered:</b>					
<b>Nearest Intersection:</b> <b>Municipality:</b> <b>Client Prov/State:</b> ON <b>Search Radius (km):</b> 0.25 <b>X:</b> -75.694302 <b>Y:</b> 45.421345					
<a href="#">17</a>	6 of 14	NNW/94.3	73.6 / 1.78	66 Slater St Ottawa ON K1A0P4	EHS
<b>Order No:</b> 20150212042 <b>Status:</b> C <b>Report Type:</b> Custom Report <b>Report Date:</b> 19-FEB-15 <b>Date Received:</b> 12-FEB-15 <b>Previous Site Name:</b> <b>Lot/Building Size:</b> <b>Additional Info Ordered:</b>					
<b>Nearest Intersection:</b> <b>Municipality:</b> <b>Client Prov/State:</b> ON <b>Search Radius (km):</b> .25 <b>X:</b> -75.694284 <b>Y:</b> 45.42135					
<a href="#">17</a>	7 of 14	NNW/94.3	73.6 / 1.78	66 Slater St Ottawa ON K1P5H1	EHS
<b>Order No:</b> 20161213024 <b>Status:</b> C <b>Report Type:</b> Standard Report <b>Report Date:</b> 19-DEC-16 <b>Date Received:</b> 13-DEC-16 <b>Previous Site Name:</b> <b>Lot/Building Size:</b> <b>Additional Info Ordered:</b> Fire Insur. Maps and/or Site Plans; City Directory					
<b>Nearest Intersection:</b> <b>Municipality:</b> <b>Client Prov/State:</b> ON <b>Search Radius (km):</b> .25 <b>X:</b> -75.694284 <b>Y:</b> 45.42135					
<a href="#">17</a>	8 of 14	NNW/94.3	73.6 / 1.78	PACIFIC INTERNATIONAL EQUITIES CORP. 66 SLATER STREET MECHANICAL ROOM OTTAWA ON K1P 5H1	GEN
<b>Generator No:</b> ON2126200 <b>Status:</b> <b>Approval Years:</b> 96,97,98 <b>Contam. Facility:</b> <b>MHSW Facility:</b> <b>SIC Code:</b> 7512 <b>SIC Description:</b> NON-RES. BLDG. OPER.					
<b>PO Box No:</b> <b>Country:</b> <b>Choice of Contact:</b> <b>Co Admin:</b> <b>Phone No Admin:</b>					

Detail(s)

Map Key	Number of Records	Direction/ Distance (m)	Elev/Diff (m)	Site	DB
<b>Waste Class:</b>		212			
<b>Waste Class Desc:</b>		ALIPHATIC SOLVENTS			
<a href="#">17</a>	9 of 14	NNW/94.3	73.6 / 1.78	PACIFIC INTERNATIONAL EQUITIES CORP. MECHANICAL ROOM 66 SLATER STREET OTTAWA ON K1P 5H1	GEN
<b>Generator No:</b>	ON2126200			<b>PO Box No:</b>	
<b>Status:</b>				<b>Country:</b>	
<b>Approval Years:</b>	99,00,01			<b>Choice of Contact:</b>	
<b>Contam. Facility:</b>				<b>Co Admin:</b>	
<b>MHSW Facility:</b>				<b>Phone No Admin:</b>	
<b>SIC Code:</b>	7512				
<b>SIC Description:</b>	NON-RES. BLDG. OPER.				
<b><u>Detail(s)</u></b>					
<b>Waste Class:</b>		212			
<b>Waste Class Desc:</b>		ALIPHATIC SOLVENTS			
<a href="#">17</a>	10 of 14	NNW/94.3	73.6 / 1.78	PACIFIC INTERNATIONAL EQUITIES CORP. MECHANICAL ROOMS 66 SLATER STREET OTTAWA ON K1P 5H1	GEN
<b>Generator No:</b>	ON2126200			<b>PO Box No:</b>	
<b>Status:</b>				<b>Country:</b>	
<b>Approval Years:</b>	05			<b>Choice of Contact:</b>	
<b>Contam. Facility:</b>				<b>Co Admin:</b>	
<b>MHSW Facility:</b>				<b>Phone No Admin:</b>	
<b>SIC Code:</b>	531310				
<b>SIC Description:</b>	Real Estate Property Managers				
<b><u>Detail(s)</u></b>					
<b>Waste Class:</b>		212			
<b>Waste Class Desc:</b>		ALIPHATIC SOLVENTS			
<b>Waste Class:</b>		221			
<b>Waste Class Desc:</b>		LIGHT FUELS			
<a href="#">17</a>	11 of 14	NNW/94.3	73.6 / 1.78	CPAD TECHNOLOGY INC. 66 SLATER ST FLOOR 6 OTTAWA ON K1P 5H1	SCT
<b>Established:</b>	1986				
<b>Plant Size (ft²):</b>	24000				
<b>Employment:</b>	50				
<b><u>--Details--</u></b>					
<b>Description:</b>	EXPLOSIVES				
<b>SIC/NAICS Code:</b>	2892				
<b>Description:</b>	CHEMICALS AND CHEMICAL PREPARATIONS, NOT ELSEWHERE CLASSIFIED				
<b>SIC/NAICS Code:</b>	2899				
<b>Description:</b>	COMMUNICATIONS EQUIPMENT, NOT ELSEWHERE CLASSIFIED				
<b>SIC/NAICS Code:</b>	3669				
<b>Description:</b>	MEASURING AND CONTROLLING DEVICES, NOT ELSEWHERE CLASSIFIED				
<b>SIC/NAICS Code:</b>	3829				



Map Key	Number of Records	Direction/ Distance (m)	Elev/Diff (m)	Site	DB
<a href="#">17</a>	12 of 14	NNW/94.3	73.6 / 1.78	City of Ottawa 66 Slater Street Ottawa ON	SPL
<b>Ref No:</b>	4457-9PRTYE			<b>Discharger Report:</b>	
<b>Site No:</b>	NA			<b>Material Group:</b>	
<b>Incident Dt:</b>	2014/10/10			<b>Health/Env Conseq:</b>	
<b>Year:</b>				<b>Client Type:</b>	
<b>Incident Cause:</b>	Leak/Break			<b>Sector Type:</b>	Motor Vehicle
<b>Incident Event:</b>				<b>Agency Involved:</b>	
<b>Contaminant Code:</b>	27			<b>Nearest Watercourse:</b>	
<b>Contaminant Name:</b>	COOLANT N.O.S.			<b>Site Address:</b>	66 Slater Street
<b>Contaminant Limit 1:</b>				<b>Site District Office:</b>	
<b>Contam Limit Freq 1:</b>				<b>Site Postal Code:</b>	
<b>Contaminant UN No 1:</b>				<b>Site Region:</b>	
<b>Environment Impact:</b>	Confirmed			<b>Site Municipality:</b>	Ottawa
<b>Nature of Impact:</b>	Soil Contamination			<b>Site Lot:</b>	
<b>Receiving Medium:</b>				<b>Site Conc:</b>	
<b>Receiving Env:</b>				<b>Northing:</b>	
<b>MOE Response:</b>	No Field Response			<b>Easting:</b>	
<b>Dt MOE Arvl on Scn:</b>				<b>Site Geo Ref Accu:</b>	
<b>MOE Reported Dt:</b>	2014/10/10			<b>Site Map Datum:</b>	
<b>Dt Document Closed:</b>	2014/10/15			<b>SAC Action Class:</b>	Land Spills
<b>Incident Reason:</b>	Equipment Failure			<b>Source Type:</b>	
<b>Site Name:</b>	CB<UNOFFICIAL>				
<b>Site County/District:</b>					
<b>Site Geo Ref Meth:</b>					
<b>Incident Summary:</b>	20L spill of coolant				
<b>Contaminant Qty:</b>	20 L				
<a href="#">17</a>	13 of 14	NNW/94.3	73.6 / 1.78	OC Transpo Bus Services Ottawa<UNOFFICIAL> 66 Slater St Ottawa ON	SPL
<b>Ref No:</b>	7603-9PRTVJ			<b>Discharger Report:</b>	
<b>Site No:</b>	NA			<b>Material Group:</b>	
<b>Incident Dt:</b>	2014/10/10			<b>Health/Env Conseq:</b>	
<b>Year:</b>				<b>Client Type:</b>	
<b>Incident Cause:</b>	Leak/Break			<b>Sector Type:</b>	Pipeline/Components
<b>Incident Event:</b>				<b>Agency Involved:</b>	
<b>Contaminant Code:</b>	15			<b>Nearest Watercourse:</b>	
<b>Contaminant Name:</b>	OIL (PETROLEUM BASED, NOT SPECIFIED)			<b>Site Address:</b>	66 Slater St
<b>Contaminant Limit 1:</b>				<b>Site District Office:</b>	
<b>Contam Limit Freq 1:</b>				<b>Site Postal Code:</b>	
<b>Contaminant UN No 1:</b>				<b>Site Region:</b>	
<b>Environment Impact:</b>	Not Anticipated			<b>Site Municipality:</b>	Ottawa
<b>Nature of Impact:</b>	Air Pollution			<b>Site Lot:</b>	
<b>Receiving Medium:</b>				<b>Site Conc:</b>	
<b>Receiving Env:</b>				<b>Northing:</b>	5030003
<b>MOE Response:</b>	No Field Response			<b>Easting:</b>	694385
<b>Dt MOE Arvl on Scn:</b>				<b>Site Geo Ref Accu:</b>	
<b>MOE Reported Dt:</b>	2014/10/10			<b>Site Map Datum:</b>	
<b>Dt Document Closed:</b>	2014/11/17			<b>SAC Action Class:</b>	Watercourse Spills
<b>Incident Reason:</b>	Equipment Failure			<b>Source Type:</b>	
<b>Site Name:</b>	road allowance<UNOFFICIAL>				
<b>Site County/District:</b>					
<b>Site Geo Ref Meth:</b>					
<b>Incident Summary:</b>	OC Transpo: motor oil to road & catch basin; cntnd & clng				
<b>Contaminant Qty:</b>	20 L				

Map Key	Number of Records	Direction/ Distance (m)	Elev/Diff (m)	Site	DB
<a href="#">17</a>	14 of 14	NNW/94.3	73.6 / 1.78	City of Ottawa 66 Slater St. Ottawa ON	SPL
<b>Ref No:</b>	3012-AKN326			<b>Discharger Report:</b>	
<b>Site No:</b>				<b>Material Group:</b>	
<b>Incident Dt:</b>	3/20/2017			<b>Health/Env Conseq:</b>	2 - Minor Environment
<b>Year:</b>				<b>Client Type:</b>	Municipal Government
<b>Incident Cause:</b>				<b>Sector Type:</b>	Miscellaneous Industrial
<b>Incident Event:</b>	Leak/Break			<b>Agency Involved:</b>	
<b>Contaminant Code:</b>	27			<b>Nearest Watercourse:</b>	
<b>Contaminant Name:</b>	COOLANT N.O.S.			<b>Site Address:</b>	66 Slater St.
<b>Contaminant Limit 1:</b>				<b>Site District Office:</b>	Ottawa
<b>Contam Limit Freq 1:</b>				<b>Site Postal Code:</b>	
<b>Contaminant UN No 1:</b>	n/a			<b>Site Region:</b>	Eastern
<b>Environment Impact:</b>				<b>Site Municipality:</b>	Ottawa
<b>Nature of Impact:</b>				<b>Site Lot:</b>	
<b>Receiving Medium:</b>				<b>Site Conc:</b>	
<b>Receiving Env:</b>	Land; Surface Water; Source Water Zone			<b>Northing:</b>	5029998
<b>MOE Response:</b>				<b>Easting:</b>	445680
<b>Dt MOE Arvl on Scn:</b>				<b>Site Geo Ref Accu:</b>	
<b>MOE Reported Dt:</b>	3/20/2017			<b>Site Map Datum:</b>	
<b>Dt Document Closed:</b>				<b>SAC Action Class:</b>	
<b>Incident Reason:</b>	Equipment Failure			<b>Source Type:</b>	Motor Vehicle
<b>Site Name:</b>	OC Transpo Coolant Spill<UNOFFICIAL>				
<b>Site County/District:</b>					
<b>Site Geo Ref Meth:</b>					
<b>Incident Summary:</b>	OC Transpo: 6L of coolant to grd/cb's - Contained/Cleaning				
<b>Contaminant Qty:</b>	6 L				
<a href="#">18</a>	1 of 1	W/94.6	74.9 / 3.12	Gillin Engineering and Construction Ltd. 123 Metcalfe Street Ottawa ON K1P 5J3	ECA
<b>Approval No:</b>	1393-6GULS7			<b>MOE District:</b>	Ottawa
<b>Approval Date:</b>	2005-10-12			<b>City:</b>	
<b>Status:</b>	Approved			<b>Longitude:</b>	-75.69502
<b>Record Type:</b>	ECA			<b>Latitude:</b>	45.420500000000004
<b>Link Source:</b>	IDS			<b>Geometry X:</b>	
<b>SWP Area Name:</b>	Rideau Valley			<b>Geometry Y:</b>	
<b>Approval Type:</b>	ECA-AIR				
<b>Project Type:</b>	AIR				
<b>Address:</b>	123 Metcalfe Street				
<b>Full Address:</b>					
<b>Full PDF Link:</b>	<a href="https://www.accessenvironment.ene.gov.on.ca/instruments/9243-6FDK3E-14.pdf">https://www.accessenvironment.ene.gov.on.ca/instruments/9243-6FDK3E-14.pdf</a>				
<a href="#">19</a>	1 of 1	ESE/98.1	71.9 / 0.08	R.M. OF OTTAWA-CARLETON ELGIN ST./GLOUCESTER ST. OTTAWA CITY ON	CA
<b>Certificate #:</b>	7-0055-99-				
<b>Application Year:</b>	99				
<b>Issue Date:</b>	3/2/1999				
<b>Approval Type:</b>	Municipal water				
<b>Status:</b>	Approved				
<b>Application Type:</b>					
<b>Client Name:</b>					
<b>Client Address:</b>					
<b>Client City:</b>					
<b>Client Postal Code:</b>					
<b>Project Description:</b>					
<b>Contaminants:</b>					

Map Key	Number of Records	Direction/ Distance (m)	Elev/Diff (m)	Site	DB
<b>Emission Control:</b>					
<a href="#">20</a>	1 of 9	NW/101.1	74.1 / 2.33	Hydro One Networks Inc. Slater Transformer Station 84 Slater Street Ottawa ON K1A 2P4	GEN
<b>Generator No:</b>	ON8150356			<b>PO Box No:</b>	
<b>Status:</b>				<b>Country:</b>	
<b>Approval Years:</b>	2010			<b>Choice of Contact:</b>	
<b>Contam. Facility:</b>				<b>Co Admin:</b>	
<b>MHSW Facility:</b>				<b>Phone No Admin:</b>	
<b>SIC Code:</b>	221122				
<b>SIC Description:</b>	Electric Power Distribution				
<b><u>Detail(s)</u></b>					
<b>Waste Class:</b>	251				
<b>Waste Class Desc:</b>	OIL SKIMMINGS & SLUDGES				
<a href="#">20</a>	2 of 9	NW/101.1	74.1 / 2.33	Hydro One Networks Inc. Slater Transformer Station 84 Slater Street Ottawa ON K1A 2P4	GEN
<b>Generator No:</b>	ON8150356			<b>PO Box No:</b>	
<b>Status:</b>				<b>Country:</b>	
<b>Approval Years:</b>	2011			<b>Choice of Contact:</b>	
<b>Contam. Facility:</b>				<b>Co Admin:</b>	
<b>MHSW Facility:</b>				<b>Phone No Admin:</b>	
<b>SIC Code:</b>	221122				
<b>SIC Description:</b>	Electric Power Distribution				
<b><u>Detail(s)</u></b>					
<b>Waste Class:</b>	251				
<b>Waste Class Desc:</b>	OIL SKIMMINGS & SLUDGES				
<a href="#">20</a>	3 of 9	NW/101.1	74.1 / 2.33	Hydro One Networks Inc. Slater Transformer Station 84 Slater Street Ottawa ON K1A 2P4	GEN
<b>Generator No:</b>	ON8150356			<b>PO Box No:</b>	
<b>Status:</b>				<b>Country:</b>	
<b>Approval Years:</b>	2012			<b>Choice of Contact:</b>	
<b>Contam. Facility:</b>				<b>Co Admin:</b>	
<b>MHSW Facility:</b>				<b>Phone No Admin:</b>	
<b>SIC Code:</b>	221122				
<b>SIC Description:</b>	Electric Power Distribution				
<b><u>Detail(s)</u></b>					
<b>Waste Class:</b>	251				
<b>Waste Class Desc:</b>	OIL SKIMMINGS & SLUDGES				
<a href="#">20</a>	4 of 9	NW/101.1	74.1 / 2.33	Hydro One Networks Inc. Slater Transformer Station 84 Slater Street Ottawa ON	GEN
<b>Generator No:</b>	ON8150356			<b>PO Box No:</b>	
<b>Status:</b>				<b>Country:</b>	

Map Key	Number of Records	Direction/ Distance (m)	Elev/Diff (m)	Site	DB
<b>Approval Years:</b> <b>Contam. Facility:</b> <b>MHSW Facility:</b> <b>SIC Code:</b> <b>SIC Description:</b>	2013  221122	ELECTRIC POWER DISTRIBUTION		<b>Choice of Contact:</b> <b>Co Admin:</b> <b>Phone No Admin:</b>	
<b>Detail(s)</b>					
<b>Waste Class:</b> <b>Waste Class Desc:</b>	251	OIL SKIMMINGS & SLUDGES			
<a href="#">20</a>	5 of 9	NW/101.1	74.1 / 2.33	<b>Hydro One Networks Inc.</b> <b>Slater Transformer Station 84 Slater Street</b> <b>Ottawa ON K1A 2P4</b>	<b>GEN</b>
<b>Generator No:</b> <b>Status:</b> <b>Approval Years:</b> <b>Contam. Facility:</b> <b>MHSW Facility:</b> <b>SIC Code:</b> <b>SIC Description:</b>	ON8150356  2016 No No 221122	ELECTRIC POWER DISTRIBUTION		<b>PO Box No:</b> <b>Country:</b> <b>Choice of Contact:</b> <b>Co Admin:</b> <b>Phone No Admin:</b>	Canada CO_ADMIN Mike Harvey 866-782-4489 Ext.
<b>Detail(s)</b>					
<b>Waste Class:</b> <b>Waste Class Desc:</b>	251	OIL SKIMMINGS & SLUDGES			
<a href="#">20</a>	6 of 9	NW/101.1	74.1 / 2.33	<b>Hydro One Networks Inc.</b> <b>Slater Transformer Station 84 Slater Street</b> <b>Ottawa ON K1A 2P4</b>	<b>GEN</b>
<b>Generator No:</b> <b>Status:</b> <b>Approval Years:</b> <b>Contam. Facility:</b> <b>MHSW Facility:</b> <b>SIC Code:</b> <b>SIC Description:</b>	ON8150356  2015 No No 221122	ELECTRIC POWER DISTRIBUTION		<b>PO Box No:</b> <b>Country:</b> <b>Choice of Contact:</b> <b>Co Admin:</b> <b>Phone No Admin:</b>	Canada CO_ADMIN Mike Harvey 866-782-4489 Ext.
<b>Detail(s)</b>					
<b>Waste Class:</b> <b>Waste Class Desc:</b>	251	OIL SKIMMINGS & SLUDGES			
<a href="#">20</a>	7 of 9	NW/101.1	74.1 / 2.33	<b>Hydro One Networks Inc.</b> <b>Slater Transformer Station 84 Slater Street</b> <b>Ottawa ON K1A 2P4</b>	<b>GEN</b>
<b>Generator No:</b> <b>Status:</b> <b>Approval Years:</b> <b>Contam. Facility:</b> <b>MHSW Facility:</b> <b>SIC Code:</b> <b>SIC Description:</b>	ON8150356  2014 No No 221122	ELECTRIC POWER DISTRIBUTION		<b>PO Box No:</b> <b>Country:</b> <b>Choice of Contact:</b> <b>Co Admin:</b> <b>Phone No Admin:</b>	Canada CO_ADMIN Mike Harvey 866-782-4489 Ext.
<b>Detail(s)</b>					
<b>Waste Class:</b>	251				

Map Key	Number of Records	Direction/ Distance (m)	Elev/Diff (m)	Site	DB
<b>Waste Class Desc:</b>		OIL SKIMMINGS & SLUDGES			
<a href="#">20</a>	8 of 9	NW/101.1	74.1 / 2.33	Hydro One Networks Inc. Slater Transformer Station 84 Slater Street Ottawa ON K1A 2P4	GEN
<b>Generator No:</b>	ON8150356			<b>PO Box No:</b>	
<b>Status:</b>	Registered			<b>Country:</b>	Canada
<b>Approval Years:</b>	As of Dec 2018			<b>Choice of Contact:</b>	
<b>Contam. Facility:</b>				<b>Co Admin:</b>	
<b>MHSW Facility:</b>				<b>Phone No Admin:</b>	
<b>SIC Code:</b>					
<b>SIC Description:</b>					
<b><u>Detail(s)</u></b>					
<b>Waste Class:</b>	146 L				
<b>Waste Class Desc:</b>	Other specified inorganic sludges, slurries or solids				
<b>Waste Class:</b>	243 D				
<b>Waste Class Desc:</b>	PCB				
<b>Waste Class:</b>	251 L				
<b>Waste Class Desc:</b>	Waste oils/sludges (petroleum based)				
<b>Waste Class:</b>	251 T				
<b>Waste Class Desc:</b>	Waste oils/sludges (petroleum based)				
<a href="#">20</a>	9 of 9	NW/101.1	74.1 / 2.33	Hydro One Networks Inc. Slater Transformer Station 84 Slater Street Ottawa ON K1A 2P4	GEN
<b>Generator No:</b>	ON8150356			<b>PO Box No:</b>	
<b>Status:</b>	Registered			<b>Country:</b>	Canada
<b>Approval Years:</b>	As of Jul 2019			<b>Choice of Contact:</b>	
<b>Contam. Facility:</b>				<b>Co Admin:</b>	
<b>MHSW Facility:</b>				<b>Phone No Admin:</b>	
<b>SIC Code:</b>					
<b>SIC Description:</b>					
<b><u>Detail(s)</u></b>					
<b>Waste Class:</b>	243 D				
<b>Waste Class Desc:</b>	PCB				
<b>Waste Class:</b>	251 L				
<b>Waste Class Desc:</b>	Waste oils/sludges (petroleum based)				
<b>Waste Class:</b>	146 L				
<b>Waste Class Desc:</b>	Other specified inorganic sludges, slurries or solids				
<b>Waste Class:</b>	251 T				
<b>Waste Class Desc:</b>	Waste oils/sludges (petroleum based)				
<a href="#">21</a>	1 of 3	SSE/107.3	72.9 / 1.08	Bell 160 Elgin St Ottawa ON K1A 0W9	GEN
<b>Generator No:</b>	ON9017593			<b>PO Box No:</b>	
<b>Status:</b>	Registered			<b>Country:</b>	Canada
<b>Approval Years:</b>	As of Jul 2019			<b>Choice of Contact:</b>	
<b>Contam. Facility:</b>				<b>Co Admin:</b>	

Map Key	Number of Records	Direction/ Distance (m)	Elev/Diff (m)	Site	DB
<b>MHSW Facility:</b>				<b>Phone No Admin:</b>	
<b>SIC Code:</b>					
<b>SIC Description:</b>					
<b><u>Detail(s)</u></b>					
<b>Waste Class:</b>		121 C			
<b>Waste Class Desc:</b>		Alkaline slutions - containing heavy metals			
<b>Waste Class:</b>		331 I			
<b>Waste Class Desc:</b>		Waste compressed gases including cylinders			

<a href="#">21</a>	2 of 3	<b>SSE/107.3</b>	<b>72.9 / 1.08</b>	<b>160 ELGIN REIT 160 ELGIN STREET, SUITE 1500 OTTAWA ON K2P-2P7</b>	<b>GEN</b>
<b>Generator No:</b>	ON4516816			<b>PO Box No:</b>	
<b>Status:</b>	Registered			<b>Country:</b>	Canada
<b>Approval Years:</b>	As of Jul 2019			<b>Choice of Contact:</b>	
<b>Contam. Facility:</b>				<b>Co Admin:</b>	
<b>MHSW Facility:</b>				<b>Phone No Admin:</b>	
<b>SIC Code:</b>					
<b>SIC Description:</b>					

**Detail(s)**

<b>Waste Class:</b>	212 L
<b>Waste Class Desc:</b>	Aliphatic solvents and residues
<b>Waste Class:</b>	121 C
<b>Waste Class Desc:</b>	Alkaline slutions - containing heavy metals
<b>Waste Class:</b>	252 L
<b>Waste Class Desc:</b>	Waste crankcase oils and lubricants
<b>Waste Class:</b>	243 D
<b>Waste Class Desc:</b>	PCB
<b>Waste Class:</b>	148 C
<b>Waste Class Desc:</b>	Misc. wastes and inorganic chemicals
<b>Waste Class:</b>	212 I
<b>Waste Class Desc:</b>	Aliphatic solvents and residues
<b>Waste Class:</b>	146 T
<b>Waste Class Desc:</b>	Other specified inorganic sludges, slurries or solids
<b>Waste Class:</b>	146 R
<b>Waste Class Desc:</b>	Other specified inorganic sludges, slurries or solids
<b>Waste Class:</b>	221 I
<b>Waste Class Desc:</b>	Light fuels
<b>Waste Class:</b>	145 L
<b>Waste Class Desc:</b>	Wastes from the use of pigments, coatings and paints
<b>Waste Class:</b>	148 L
<b>Waste Class Desc:</b>	Misc. wastes and inorganic chemicals
<b>Waste Class:</b>	145 I
<b>Waste Class Desc:</b>	Wastes from the use of pigments, coatings and paints
<b>Waste Class:</b>	112 C

Map Key	Number of Records	Direction/ Distance (m)	Elev/Diff (m)	Site	DB
<b>Waste Class Desc:</b>		Acid solutions - containing heavy metals			
<b>Waste Class:</b>		213 I			
<b>Waste Class Desc:</b>		Petroleum distillates			
<b>Waste Class:</b>		263 I			
<b>Waste Class Desc:</b>		Misc. waste organic chemicals			
<b>Waste Class:</b>		331 I			
<b>Waste Class Desc:</b>		Waste compressed gases including cylinders			
<b>Waste Class:</b>		122 C			
<b>Waste Class Desc:</b>		Alkaline slutions - containing other metals and non-metals (not cyanide)			

[21](#)      3 of 3      **SSE/107.3**      **72.9 / 1.08**      **Rexall Pharmacy Group Ltd.**  
160 Elgin Street #20  
Ottawa ON K2P2C4      **GEN**

<b>Generator No:</b>	ON8221940	<b>PO Box No:</b>	
<b>Status:</b>	Registered	<b>Country:</b>	Canada
<b>Approval Years:</b>	As of Jul 2019	<b>Choice of Contact:</b>	
<b>Contam. Facility:</b>		<b>Co Admin:</b>	
<b>MHSW Facility:</b>		<b>Phone No Admin:</b>	
<b>SIC Code:</b>			
<b>SIC Description:</b>			

**Detail(s)**

**Waste Class:** 312 P  
**Waste Class Desc:** Pathological wastes

**Waste Class:** 261 A  
**Waste Class Desc:** Pharmaceuticals

[22](#)      1 of 1      **E/107.9**      **71.9 / 0.08**      **151 Elgin St**  
Ottawa ON      **SPL**

<b>Ref No:</b>	3131-9KYNAY	<b>Discharger Report:</b>	
<b>Site No:</b>	NA	<b>Material Group:</b>	
<b>Incident Dt:</b>	2014/06/10	<b>Health/Env Conseq:</b>	
<b>Year:</b>		<b>Client Type:</b>	
<b>Incident Cause:</b>	Leak/Break	<b>Sector Type:</b>	Valve/Fitting/Piping
<b>Incident Event:</b>		<b>Agency Involved:</b>	
<b>Contaminant Code:</b>	38	<b>Nearest Watercourse:</b>	
<b>Contaminant Name:</b>	REFRIGERANT GAS, N.O.S.	<b>Site Address:</b>	151 Elgin St
<b>Contaminant Limit 1:</b>		<b>Site District Office:</b>	
<b>Contam Limit Freq 1:</b>		<b>Site Postal Code:</b>	
<b>Contaminant UN No 1:</b>		<b>Site Region:</b>	
<b>Environment Impact:</b>	Confirmed	<b>Site Municipality:</b>	Ottawa
<b>Nature of Impact:</b>	Air Pollution	<b>Site Lot:</b>	
<b>Receiving Medium:</b>		<b>Site Conc:</b>	
<b>Receiving Env:</b>		<b>Northing:</b>	
<b>MOE Response:</b>	No Field Response	<b>Easting:</b>	
<b>Dt MOE Arvl on Scn:</b>		<b>Site Geo Ref Accu:</b>	
<b>MOE Reported Dt:</b>	2014/06/11	<b>Site Map Datum:</b>	
<b>Dt Document Closed:</b>	2014/10/22	<b>SAC Action Class:</b>	Air Spills - Gases and Vapours
<b>Incident Reason:</b>	Equipment Failure	<b>Source Type:</b>	
<b>Site Name:</b>	CB Richard Ellis<UNOFFICIAL>		
<b>Site County/District:</b>			
<b>Site Geo Ref Meth:</b>			
<b>Incident Summary:</b>	CBRE, 152 lbs of R134 A to atm		
<b>Contaminant Qty:</b>	152 lb		

Map Key	Number of Records	Direction/ Distance (m)	Elev/Diff (m)	Site	DB
<a href="#">23</a>	1 of 56	SSE/111.1	72.9 / 1.08	NEXACOR REALTY MANAGEMENT INC., BELL 160 ELGIN STREET OTTAWA CITY ON	CA
<b>Certificate #:</b> <b>Application Year:</b> <b>Issue Date:</b> <b>Approval Type:</b> <b>Status:</b> <b>Application Type:</b> <b>Client Name:</b> <b>Client Address:</b> <b>Client City:</b> <b>Client Postal Code:</b> <b>Project Description:</b> <b>Contaminants:</b> <b>Emission Control:</b>		8-4132-97- 97 11/6/1997 Industrial air Approved  BACK-UP GEN. SET FOR OFFICE BUILDING Nitrogen Oxides No Controls			
<a href="#">23</a>	2 of 56	SSE/111.1	72.9 / 1.08	3176461 CANADA INC., NEXACOR REALTY 160 ELGIN STREET OTTAWA CITY ON	CA
<b>Certificate #:</b> <b>Application Year:</b> <b>Issue Date:</b> <b>Approval Type:</b> <b>Status:</b> <b>Application Type:</b> <b>Client Name:</b> <b>Client Address:</b> <b>Client City:</b> <b>Client Postal Code:</b> <b>Project Description:</b> <b>Contaminants:</b> <b>Emission Control:</b>		8-4033-99- 99 4/15/1999 Industrial air Approved  RHEEM BOILERS FOR COMFORT HEATING Nitrogen Oxides No Controls			
<a href="#">23</a>	3 of 56	SSE/111.1	72.9 / 1.08	Specialty Transportation Services of Ontario, Inc. 160 Elgin Street Ottawa ON	CA
<b>Certificate #:</b> <b>Application Year:</b> <b>Issue Date:</b> <b>Approval Type:</b> <b>Status:</b> <b>Application Type:</b> <b>Client Name:</b> <b>Client Address:</b> <b>Client City:</b> <b>Client Postal Code:</b> <b>Project Description:</b> <b>Contaminants:</b> <b>Emission Control:</b>		3156-4J4J9J 2000 4/28/2000 Waste Management Systems Approved         			
<a href="#">23</a>	4 of 56	SSE/111.1	72.9 / 1.08	160 Elgin Portfolio Inc. 160 Elgin Street Ottawa ON	CA
<b>Certificate #:</b>		4604-6GTRSX			



Map Key	Number of Records	Direction/ Distance (m)	Elev/Diff (m)	Site	DB
<b>Application Year:</b>		2005			
<b>Issue Date:</b>		10/14/2005			
<b>Approval Type:</b>		Air			
<b>Status:</b>		Approved			
<b>Application Type:</b>					
<b>Client Name:</b>					
<b>Client Address:</b>					
<b>Client City:</b>					
<b>Client Postal Code:</b>					
<b>Project Description:</b>					
<b>Contaminants:</b>					
<b>Emission Control:</b>					
<a href="#">23</a>	5 of 56	SSE/111.1	72.9 / 1.08	<b>Specialty Transportation Services of Ontario, Inc.</b> 160 Elgin Street Ottawa ON K1P 1C3	ECA
<b>Approval No:</b>		3156-4J4J9J		<b>MOE District:</b> Ottawa	
<b>Approval Date:</b>		2000-04-28		<b>City:</b>	
<b>Status:</b>		Approved		<b>Longitude:</b> -75.69328999999999	
<b>Record Type:</b>		ECA		<b>Latitude:</b> 45.419678	
<b>Link Source:</b>		IDS		<b>Geometry X:</b>	
<b>SWP Area Name:</b>		Rideau Valley		<b>Geometry Y:</b>	
<b>Approval Type:</b>		ECA-WASTE MANAGEMENT SYSTEMS			
<b>Project Type:</b>		WASTE MANAGEMENT SYSTEMS			
<b>Address:</b>		160 Elgin Street			
<b>Full Address:</b>					
<b>Full PDF Link:</b>		https://www.accessenvironment.ene.gov.on.ca/instruments/0334-4HVPJA-14.pdf			
<a href="#">23</a>	6 of 56	SSE/111.1	72.9 / 1.08	<b>160 Elgin Portfolio Inc.</b> 160 Elgin Street Ottawa ON M3K 1N4	ECA
<b>Approval No:</b>		4604-6GTRSX		<b>MOE District:</b> Ottawa	
<b>Approval Date:</b>		2005-10-14		<b>City:</b>	
<b>Status:</b>		Approved		<b>Longitude:</b> -75.69328999999999	
<b>Record Type:</b>		ECA		<b>Latitude:</b> 45.419678	
<b>Link Source:</b>		IDS		<b>Geometry X:</b>	
<b>SWP Area Name:</b>		Rideau Valley		<b>Geometry Y:</b>	
<b>Approval Type:</b>		ECA-AIR			
<b>Project Type:</b>		AIR			
<b>Address:</b>		160 Elgin Street			
<b>Full Address:</b>					
<b>Full PDF Link:</b>		https://www.accessenvironment.ene.gov.on.ca/instruments/9345-6EQPVC-14.pdf			
<a href="#">23</a>	7 of 56	SSE/111.1	72.9 / 1.08	<b>160 Elgin Street</b> Ottawa ON	EHS
<b>Order No:</b>		20030211045		<b>Nearest Intersection:</b>	
<b>Status:</b>		C		<b>Municipality:</b>	
<b>Report Type:</b>		Site Report		<b>Client Prov/State:</b> ON	
<b>Report Date:</b>		2/13/03		<b>Search Radius (km):</b> 0.25	
<b>Date Received:</b>		2/11/03		<b>X:</b> -75.692245	
<b>Previous Site Name:</b>				<b>Y:</b> 45.419941	
<b>Lot/Building Size:</b>					
<b>Additional Info Ordered:</b>					

Map Key	Number of Records	Direction/ Distance (m)	Elev/Diff (m)	Site	DB
<a href="#">23</a>	8 of 56	SSE/111.1	72.9 / 1.08	160 Rue Elgin Ottawa ON	EHS
<b>Order No:</b>	20120210010			<b>Nearest Intersection:</b>	
<b>Status:</b>	C			<b>Municipality:</b>	
<b>Report Type:</b>	Standard Report			<b>Client Prov/State:</b>	ON
<b>Report Date:</b>	2/21/2012			<b>Search Radius (km):</b>	0.25
<b>Date Received:</b>	2/10/2012 11:08:42 AM			<b>X:</b>	-75.692476
<b>Previous Site Name:</b>				<b>Y:</b>	45.420028
<b>Lot/Building Size:</b>					
<b>Additional Info Ordered:</b>	Aerial Photos				
<a href="#">23</a>	9 of 56	SSE/111.1	72.9 / 1.08	XEROX BUSINESS SERVICES BELL CANADA BUILDING 160 ELGIN STREET, ROOM 97 OTTAWA ON K2P 2C4	GEN
<b>Generator No:</b>	ON0191809			<b>PO Box No:</b>	
<b>Status:</b>				<b>Country:</b>	
<b>Approval Years:</b>	96,97,98,99,00,01			<b>Choice of Contact:</b>	
<b>Contam. Facility:</b>				<b>Co Admin:</b>	
<b>MHSW Facility:</b>				<b>Phone No Admin:</b>	
<b>SIC Code:</b>	2811				
<b>SIC Description:</b>	BUSINESS FORMS PRINT.				
<b><u>Detail(s)</u></b>					
<b>Waste Class:</b>	264				
<b>Waste Class Desc:</b>	PHOTOPROCESSING WASTES				
<a href="#">23</a>	10 of 56	SSE/111.1	72.9 / 1.08	XEROX CANADA LTD BELL CANADA BUILDING 160 ELGIN STREET, ROOM 97 OTTAWA ON K2P 2C4	GEN
<b>Generator No:</b>	ON0191809			<b>PO Box No:</b>	
<b>Status:</b>				<b>Country:</b>	
<b>Approval Years:</b>	02,03,04			<b>Choice of Contact:</b>	
<b>Contam. Facility:</b>				<b>Co Admin:</b>	
<b>MHSW Facility:</b>				<b>Phone No Admin:</b>	
<b>SIC Code:</b>					
<b>SIC Description:</b>					
<b><u>Detail(s)</u></b>					
<b>Waste Class:</b>	264				
<b>Waste Class Desc:</b>	PHOTOPROCESSING WASTES				
<a href="#">23</a>	11 of 56	SSE/111.1	72.9 / 1.08	BELL CANADA ADMINISTRATIVE SERVICES 160 ELGIN F3 OTTAWA ON K1J 3T4	GEN
<b>Generator No:</b>	ON0473815			<b>PO Box No:</b>	
<b>Status:</b>				<b>Country:</b>	
<b>Approval Years:</b>	86,87			<b>Choice of Contact:</b>	
<b>Contam. Facility:</b>				<b>Co Admin:</b>	
<b>MHSW Facility:</b>				<b>Phone No Admin:</b>	
<b>SIC Code:</b>	4821				
<b>SIC Description:</b>	TELECOMMUN. CARRRIERS				

Map Key	Number of Records	Direction/ Distance (m)	Elev/Diff (m)	Site	DB
<u>Detail(s)</u>					
<b>Waste Class:</b>		122			
<b>Waste Class Desc:</b>		ALKALINE WASTES - OTHER METALS			
<b>Waste Class:</b>		145			
<b>Waste Class Desc:</b>		PAINT/PIGMENT/COATING RESIDUES			
<b>Waste Class:</b>		264			
<b>Waste Class Desc:</b>		PHOTOPROCESSING WASTES			

<a href="#">23</a>	12 of 56	SSE/111.1	72.9 / 1.08	BELL CANADA ADMINISTRATIVE SERVICES 3RD FLOOR-160 ELGIN ST. OTTAWA ON K1G 3J4	GEN
<b>Generator No:</b>	ON0473815			<b>PO Box No:</b>	
<b>Status:</b>				<b>Country:</b>	
<b>Approval Years:</b>	88,89,90			<b>Choice of Contact:</b>	
<b>Contam. Facility:</b>				<b>Co Admin:</b>	
<b>MHSW Facility:</b>				<b>Phone No Admin:</b>	
<b>SIC Code:</b>	4821				
<b>SIC Description:</b>	TELECOMMUN. CARRRIER				

<u>Detail(s)</u>					
<b>Waste Class:</b>		122			
<b>Waste Class Desc:</b>		ALKALINE WASTES - OTHER METALS			
<b>Waste Class:</b>		145			
<b>Waste Class Desc:</b>		PAINT/PIGMENT/COATING RESIDUES			
<b>Waste Class:</b>		212			
<b>Waste Class Desc:</b>		ALIPHATIC SOLVENTS			
<b>Waste Class:</b>		221			
<b>Waste Class Desc:</b>		LIGHT FUELS			
<b>Waste Class:</b>		252			
<b>Waste Class Desc:</b>		WASTE OILS & LUBRICANTS			
<b>Waste Class:</b>		264			
<b>Waste Class Desc:</b>		PHOTOPROCESSING WASTES			

<a href="#">23</a>	13 of 56	SSE/111.1	72.9 / 1.08	BELL CANADA 160 ELGIN STREET OTTAWA ON K2P 2C4	GEN
<b>Generator No:</b>	ON0473815			<b>PO Box No:</b>	
<b>Status:</b>				<b>Country:</b>	
<b>Approval Years:</b>	92,93,97,98,99,00,01,02,03,04,05			<b>Choice of Contact:</b>	
<b>Contam. Facility:</b>				<b>Co Admin:</b>	
<b>MHSW Facility:</b>				<b>Phone No Admin:</b>	
<b>SIC Code:</b>	4821				
<b>SIC Description:</b>	TELECOMMUN. CARRRIER				

<u>Detail(s)</u>					
<b>Waste Class:</b>		148			
<b>Waste Class Desc:</b>		INORGANIC LABORATORY CHEMICALS			
<b>Waste Class:</b>		212			
<b>Waste Class Desc:</b>		ALIPHATIC SOLVENTS			

Map Key	Number of Records	Direction/ Distance (m)	Elev/Diff (m)	Site	DB
<b>Waste Class:</b>		221			
<b>Waste Class Desc:</b>		LIGHT FUELS			
<b>Waste Class:</b>		243			
<b>Waste Class Desc:</b>		PCB'S			
<b>Waste Class:</b>		252			
<b>Waste Class Desc:</b>		WASTE OILS & LUBRICANTS			
<b>Waste Class:</b>		263			
<b>Waste Class Desc:</b>		ORGANIC LABORATORY CHEMICALS			
<b>Waste Class:</b>		264			
<b>Waste Class Desc:</b>		PHOTOPROCESSING WASTES			
<b>Waste Class:</b>		331			
<b>Waste Class Desc:</b>		WASTE COMPRESSED GASES			
<b>Waste Class:</b>		121			
<b>Waste Class Desc:</b>		ALKALINE WASTES - HEAVY METALS			
<b>Waste Class:</b>		122			
<b>Waste Class Desc:</b>		ALKALINE WASTES - OTHER METALS			
<b>Waste Class:</b>		145			
<b>Waste Class Desc:</b>		PAINT/PIGMENT/COATING RESIDUES			
<b>Waste Class:</b>		146			
<b>Waste Class Desc:</b>		OTHER SPECIFIED INORGANICS			

[23](#)      14 of 56      SSE/111.1      72.9 / 1.08      **BELL CANADA 05-191  
ADMINISTRATIVE SERVICES 3RD FLOOR-160  
ELGIN ST.  
OTTAWA ON K1G 3J4**      GEN

<b>Generator No:</b>	ON0473815	<b>PO Box No:</b>	
<b>Status:</b>		<b>Country:</b>	
<b>Approval Years:</b>	94,95	<b>Choice of Contact:</b>	
<b>Contam. Facility:</b>		<b>Co Admin:</b>	
<b>MHSW Facility:</b>		<b>Phone No Admin:</b>	
<b>SIC Code:</b>	4821		
<b>SIC Description:</b>	TELECOMMUN. CARRIER		

**Detail(s)**

<b>Waste Class:</b>	122
<b>Waste Class Desc:</b>	ALKALINE WASTES - OTHER METALS
<b>Waste Class:</b>	145
<b>Waste Class Desc:</b>	PAINT/PIGMENT/COATING RESIDUES
<b>Waste Class:</b>	212
<b>Waste Class Desc:</b>	ALIPHATIC SOLVENTS
<b>Waste Class:</b>	221
<b>Waste Class Desc:</b>	LIGHT FUELS
<b>Waste Class:</b>	243
<b>Waste Class Desc:</b>	PCB'S
<b>Waste Class:</b>	252
<b>Waste Class Desc:</b>	WASTE OILS & LUBRICANTS

Map Key	Number of Records	Direction/ Distance (m)	Elev/Diff (m)	Site	DB
<b>Waste Class:</b>		264			
<b>Waste Class Desc:</b>		PHOTOPROCESSING WASTES			
<a href="#">23</a>	15 of 56	SSE/111.1	72.9 / 1.08	BELL CANADA 05-191 160 ELGIN STREET OTTAWA ON K2P 2C4	GEN
<b>Generator No:</b>	ON0473815			<b>PO Box No:</b>	
<b>Status:</b>				<b>Country:</b>	
<b>Approval Years:</b>	96			<b>Choice of Contact:</b>	
<b>Contam. Facility:</b>				<b>Co Admin:</b>	
<b>MHSW Facility:</b>				<b>Phone No Admin:</b>	
<b>SIC Code:</b>	4821				
<b>SIC Description:</b>	TELECOMMUN. CARRIERS				
<b><u>Detail(s)</u></b>					
<b>Waste Class:</b>		122			
<b>Waste Class Desc:</b>		ALKALINE WASTES - OTHER METALS			
<b>Waste Class:</b>		145			
<b>Waste Class Desc:</b>		PAINT/PIGMENT/COATING RESIDUES			
<b>Waste Class:</b>		146			
<b>Waste Class Desc:</b>		OTHER SPECIFIED INORGANICS			
<b>Waste Class:</b>		212			
<b>Waste Class Desc:</b>		ALIPHATIC SOLVENTS			
<b>Waste Class:</b>		221			
<b>Waste Class Desc:</b>		LIGHT FUELS			
<b>Waste Class:</b>		243			
<b>Waste Class Desc:</b>		PCB'S			
<b>Waste Class:</b>		252			
<b>Waste Class Desc:</b>		WASTE OILS & LUBRICANTS			
<b>Waste Class:</b>		264			
<b>Waste Class Desc:</b>		PHOTOPROCESSING WASTES			
<a href="#">23</a>	16 of 56	SSE/111.1	72.9 / 1.08	KARA-FOTO 1 HOUR LAB 160 ELGIN STREET OTTAWA ON K2P 2C4	GEN
<b>Generator No:</b>	ON1883500			<b>PO Box No:</b>	
<b>Status:</b>				<b>Country:</b>	
<b>Approval Years:</b>	94,95,96,97,98			<b>Choice of Contact:</b>	
<b>Contam. Facility:</b>				<b>Co Admin:</b>	
<b>MHSW Facility:</b>				<b>Phone No Admin:</b>	
<b>SIC Code:</b>	6571				
<b>SIC Description:</b>	CAMERA/PHOTO. SUPPLY				
<b><u>Detail(s)</u></b>					
<b>Waste Class:</b>		264			
<b>Waste Class Desc:</b>		PHOTOPROCESSING WASTES			
<a href="#">23</a>	17 of 56	SSE/111.1	72.9 / 1.08	MEDICAL ARTS DESPENSARY OF OTTAWA 160 ELGIN STREET OTTAWA ON K2P 2C4	GEN

Map Key	Number of Records	Direction/ Distance (m)	Elev/Diff (m)	Site	DB
<b>Generator No:</b>	ON2498000			<b>PO Box No:</b>	
<b>Status:</b>				<b>Country:</b>	
<b>Approval Years:</b>	99,00,01			<b>Choice of Contact:</b>	
<b>Contam. Facility:</b>				<b>Co Admin:</b>	
<b>MHSW Facility:</b>				<b>Phone No Admin:</b>	
<b>SIC Code:</b>	6031				
<b>SIC Description:</b>		PHARMACIES			
<b><u>Detail(s)</u></b>					
<b>Waste Class:</b>		261			
<b>Waste Class Desc:</b>		PHARMACEUTICALS			
<b>Waste Class:</b>		312			
<b>Waste Class Desc:</b>		PATHOLOGICAL WASTES			
<a href="#">23</a>	18 of 56	SSE/111.1	72.9 / 1.08	SITQ IMMOBILIER 160 ELGIN STREET, 16TH FLOOR OTTAWA ON K2P 2P7	GEN
<b>Generator No:</b>	ON4516816			<b>PO Box No:</b>	
<b>Status:</b>				<b>Country:</b>	
<b>Approval Years:</b>	04			<b>Choice of Contact:</b>	
<b>Contam. Facility:</b>				<b>Co Admin:</b>	
<b>MHSW Facility:</b>				<b>Phone No Admin:</b>	
<b>SIC Code:</b>	531310				
<b>SIC Description:</b>		Real Estate Property Managers			
<a href="#">23</a>	19 of 56	SSE/111.1	72.9 / 1.08	160 ELGIN REIT 160 ELGIN STREET, SUITE 1500 OTTAWA ON K2P-2P7	GEN
<b>Generator No:</b>	ON4516816			<b>PO Box No:</b>	
<b>Status:</b>				<b>Country:</b>	
<b>Approval Years:</b>	05,06,07,08			<b>Choice of Contact:</b>	
<b>Contam. Facility:</b>				<b>Co Admin:</b>	
<b>MHSW Facility:</b>				<b>Phone No Admin:</b>	
<b>SIC Code:</b>	531310				
<b>SIC Description:</b>		Real Estate Property Managers			
<b><u>Detail(s)</u></b>					
<b>Waste Class:</b>		213			
<b>Waste Class Desc:</b>		PETROLEUM DISTILLATES			
<b>Waste Class:</b>		122			
<b>Waste Class Desc:</b>		ALKALINE WASTES - OTHER METALS			
<b>Waste Class:</b>		146			
<b>Waste Class Desc:</b>		OTHER SPECIFIED INORGANICS			
<b>Waste Class:</b>		212			
<b>Waste Class Desc:</b>		ALIPHATIC SOLVENTS			
<b>Waste Class:</b>		243			
<b>Waste Class Desc:</b>		PCB'S			
<b>Waste Class:</b>		252			
<b>Waste Class Desc:</b>		WASTE OILS & LUBRICANTS			
<b>Waste Class:</b>		112			
<b>Waste Class Desc:</b>		ACID WASTE - HEAVY METALS			

Map Key	Number of Records	Direction/ Distance (m)	Elev/Diff (m)	Site	DB
<b>Waste Class:</b>		145			
<b>Waste Class Desc:</b>		PAINT/PIGMENT/COATING RESIDUES			
<b>Waste Class:</b>		148			
<b>Waste Class Desc:</b>		INORGANIC LABORATORY CHEMICALS			
<b>Waste Class:</b>		221			
<b>Waste Class Desc:</b>		LIGHT FUELS			
<b>Waste Class:</b>		263			
<b>Waste Class Desc:</b>		ORGANIC LABORATORY CHEMICALS			
<b>Waste Class:</b>		331			
<b>Waste Class Desc:</b>		WASTE COMPRESSED GASES			

<a href="#">23</a>	20 of 56	SSE/111.1	72.9 / 1.08	MEDICAL ARTS DISPENSARY OF OTTAWA (2003) LTD. 160 ELGIN STREET OTTAWA ON	GEN
<b>Generator No:</b>	ON2498000			<b>PO Box No:</b>	
<b>Status:</b>				<b>Country:</b>	
<b>Approval Years:</b>	06,07,08			<b>Choice of Contact:</b>	
<b>Contam. Facility:</b>				<b>Co Admin:</b>	
<b>MHSW Facility:</b>				<b>Phone No Admin:</b>	
<b>SIC Code:</b>	446110				
<b>SIC Description:</b>	Pharmacies and Drug Stores				

**Detail(s)**

<b>Waste Class:</b>	148
<b>Waste Class Desc:</b>	INORGANIC LABORATORY CHEMICALS
<b>Waste Class:</b>	261
<b>Waste Class Desc:</b>	PHARMACEUTICALS
<b>Waste Class:</b>	312
<b>Waste Class Desc:</b>	PATHOLOGICAL WASTES

<a href="#">23</a>	21 of 56	SSE/111.1	72.9 / 1.08	MEDICAL ARTS DISPENSARY OF OTTAWA (2003) LTD. 160 ELGIN STREET OTTAWA ON	GEN
<b>Generator No:</b>	ON2498000			<b>PO Box No:</b>	
<b>Status:</b>				<b>Country:</b>	
<b>Approval Years:</b>	2009			<b>Choice of Contact:</b>	
<b>Contam. Facility:</b>				<b>Co Admin:</b>	
<b>MHSW Facility:</b>				<b>Phone No Admin:</b>	
<b>SIC Code:</b>	446110				
<b>SIC Description:</b>	Pharmacies and Drug Stores				

**Detail(s)**

<b>Waste Class:</b>	148
<b>Waste Class Desc:</b>	INORGANIC LABORATORY CHEMICALS
<b>Waste Class:</b>	261
<b>Waste Class Desc:</b>	PHARMACEUTICALS
<b>Waste Class:</b>	312
<b>Waste Class Desc:</b>	PATHOLOGICAL WASTES

Map Key	Number of Records	Direction/ Distance (m)	Elev/Diff (m)	Site	DB
<a href="#">23</a>	22 of 56	SSE/111.1	72.9 / 1.08	BELL CANADA 160 ELGIN ST OTTAWA ON	GEN
<b>Generator No:</b>	ON3963707			<b>PO Box No:</b>	
<b>Status:</b>				<b>Country:</b>	
<b>Approval Years:</b>	2009			<b>Choice of Contact:</b>	
<b>Contam. Facility:</b>				<b>Co Admin:</b>	
<b>MHSW Facility:</b>				<b>Phone No Admin:</b>	
<b>SIC Code:</b>	561110, 561430				
<b>SIC Description:</b>	Office Administrative Services, Business Service Centres				
<b>Detail(s)</b>					
<b>Waste Class:</b>	212				
<b>Waste Class Desc:</b>	ALIPHATIC SOLVENTS				
<a href="#">23</a>	23 of 56	SSE/111.1	72.9 / 1.08	160 ELGIN REIT 160 ELGIN STREET, SUITE 1500 OTTAWA ON	GEN
<b>Generator No:</b>	ON4516816			<b>PO Box No:</b>	
<b>Status:</b>				<b>Country:</b>	
<b>Approval Years:</b>	2009			<b>Choice of Contact:</b>	
<b>Contam. Facility:</b>				<b>Co Admin:</b>	
<b>MHSW Facility:</b>				<b>Phone No Admin:</b>	
<b>SIC Code:</b>	531310				
<b>SIC Description:</b>	Real Estate Property Managers				
<b>Detail(s)</b>					
<b>Waste Class:</b>	121				
<b>Waste Class Desc:</b>	ALKALINE WASTES - HEAVY METALS				
<b>Waste Class:</b>	112				
<b>Waste Class Desc:</b>	ACID WASTE - HEAVY METALS				
<b>Waste Class:</b>	122				
<b>Waste Class Desc:</b>	ALKALINE WASTES - OTHER METALS				
<b>Waste Class:</b>	145				
<b>Waste Class Desc:</b>	PAINT/PIGMENT/COATING RESIDUES				
<b>Waste Class:</b>	146				
<b>Waste Class Desc:</b>	OTHER SPECIFIED INORGANICS				
<b>Waste Class:</b>	148				
<b>Waste Class Desc:</b>	INORGANIC LABORATORY CHEMICALS				
<b>Waste Class:</b>	212				
<b>Waste Class Desc:</b>	ALIPHATIC SOLVENTS				
<b>Waste Class:</b>	213				
<b>Waste Class Desc:</b>	PETROLEUM DISTILLATES				
<b>Waste Class:</b>	221				
<b>Waste Class Desc:</b>	LIGHT FUELS				
<b>Waste Class:</b>	243				
<b>Waste Class Desc:</b>	PCBS				
<b>Waste Class:</b>	252				



Map Key	Number of Records	Direction/ Distance (m)	Elev/Diff (m)	Site	DB
<b>Waste Class Desc:</b>		WASTE OILS & LUBRICANTS			
<b>Waste Class:</b>		263			
<b>Waste Class Desc:</b>		ORGANIC LABORATORY CHEMICALS			
<b>Waste Class:</b>		331			
<b>Waste Class Desc:</b>		WASTE COMPRESSED GASES			
<a href="#">23</a>	24 of 56	SSE/111.1	72.9 / 1.08	<b>LCI Medical Clinic and Spa</b> 160 Elgin St. Place Bell, Main Floor Ottawa ON K2P2P7	GEN
<b>Generator No:</b>		ON7685978		<b>PO Box No:</b>	
<b>Status:</b>				<b>Country:</b>	
<b>Approval Years:</b>		2010		<b>Choice of Contact:</b>	
<b>Contam. Facility:</b>				<b>Co Admin:</b>	
<b>MHSW Facility:</b>				<b>Phone No Admin:</b>	
<b>SIC Code:</b>		621110			
<b>SIC Description:</b>		Offices of Physicians			
<b>Detail(s)</b>					
<b>Waste Class:</b>		312			
<b>Waste Class Desc:</b>		PATHOLOGICAL WASTES			
<a href="#">23</a>	25 of 56	SSE/111.1	72.9 / 1.08	<b>BELL CANADA</b> 160 ELGIN ST OTTAWA ON	GEN
<b>Generator No:</b>		ON3963707		<b>PO Box No:</b>	
<b>Status:</b>				<b>Country:</b>	
<b>Approval Years:</b>		2010		<b>Choice of Contact:</b>	
<b>Contam. Facility:</b>				<b>Co Admin:</b>	
<b>MHSW Facility:</b>				<b>Phone No Admin:</b>	
<b>SIC Code:</b>		561110, 561430			
<b>SIC Description:</b>		Office Administrative Services, Business Service Centres			
<b>Detail(s)</b>					
<b>Waste Class:</b>		212			
<b>Waste Class Desc:</b>		ALIPHATIC SOLVENTS			
<a href="#">23</a>	26 of 56	SSE/111.1	72.9 / 1.08	<b>160 ELGIN REIT</b> 160 ELGIN STREET, SUITE 1500 OTTAWA ON	GEN
<b>Generator No:</b>		ON4516816		<b>PO Box No:</b>	
<b>Status:</b>				<b>Country:</b>	
<b>Approval Years:</b>		2010		<b>Choice of Contact:</b>	
<b>Contam. Facility:</b>				<b>Co Admin:</b>	
<b>MHSW Facility:</b>				<b>Phone No Admin:</b>	
<b>SIC Code:</b>		531310			
<b>SIC Description:</b>		Real Estate Property Managers			
<b>Detail(s)</b>					
<b>Waste Class:</b>		148			
<b>Waste Class Desc:</b>		INORGANIC LABORATORY CHEMICALS			
<b>Waste Class:</b>		263			
<b>Waste Class Desc:</b>		ORGANIC LABORATORY CHEMICALS			

<b>Map Key</b>	<b>Number of Records</b>	<b>Direction/ Distance (m)</b>	<b>Elev/Diff (m)</b>	<b>Site</b>	<b>DB</b>
<b>Waste Class:</b>		252			
<b>Waste Class Desc:</b>		WASTE OILS & LUBRICANTS			
<b>Waste Class:</b>		122			
<b>Waste Class Desc:</b>		ALKALINE WASTES - OTHER METALS			
<b>Waste Class:</b>		221			
<b>Waste Class Desc:</b>		LIGHT FUELS			
<b>Waste Class:</b>		112			
<b>Waste Class Desc:</b>		ACID WASTE - HEAVY METALS			
<b>Waste Class:</b>		145			
<b>Waste Class Desc:</b>		PAINT/PIGMENT/COATING RESIDUES			
<b>Waste Class:</b>		121			
<b>Waste Class Desc:</b>		ALKALINE WASTES - HEAVY METALS			
<b>Waste Class:</b>		243			
<b>Waste Class Desc:</b>		PCBS			
<b>Waste Class:</b>		146			
<b>Waste Class Desc:</b>		OTHER SPECIFIED INORGANICS			
<b>Waste Class:</b>		213			
<b>Waste Class Desc:</b>		PETROLEUM DISTILLATES			
<b>Waste Class:</b>		331			
<b>Waste Class Desc:</b>		WASTE COMPRESSED GASES			
<b>Waste Class:</b>		212			
<b>Waste Class Desc:</b>		ALIPHATIC SOLVENTS			

23      27 of 56      SSE/111.1      72.9 / 1.08      160 ELGIN REIT  
160 ELGIN STREET, SUITE 1500  
OTTAWA ON      GEN

<b>Generator No:</b>	ON4516816	<b>PO Box No:</b>	
<b>Status:</b>		<b>Country:</b>	
<b>Approval Years:</b>	2011	<b>Choice of Contact:</b>	
<b>Contam. Facility:</b>		<b>Co Admin:</b>	
<b>MHSW Facility:</b>		<b>Phone No Admin:</b>	
<b>SIC Code:</b>	531310		
<b>SIC Description:</b>	Real Estate Property Managers		

Detail(s)

<b>Waste Class:</b>	121
<b>Waste Class Desc:</b>	ALKALINE WASTES - HEAVY METALS
<b>Waste Class:</b>	331
<b>Waste Class Desc:</b>	WASTE COMPRESSED GASES
<b>Waste Class:</b>	221
<b>Waste Class Desc:</b>	LIGHT FUELS
<b>Waste Class:</b>	213
<b>Waste Class Desc:</b>	PETROLEUM DISTILLATES
<b>Waste Class:</b>	263
<b>Waste Class Desc:</b>	ORGANIC LABORATORY CHEMICALS
<b>Waste Class:</b>	252

<b>Map Key</b>	<b>Number of Records</b>	<b>Direction/ Distance (m)</b>	<b>Elev/Diff (m)</b>	<b>Site</b>	<b>DB</b>
<b>Waste Class Desc:</b>		WASTE OILS & LUBRICANTS			
<b>Waste Class:</b>		145			
<b>Waste Class Desc:</b>		PAINT/PIGMENT/COATING RESIDUES			
<b>Waste Class:</b>		148			
<b>Waste Class Desc:</b>		INORGANIC LABORATORY CHEMICALS			
<b>Waste Class:</b>		243			
<b>Waste Class Desc:</b>		PCBS			
<b>Waste Class:</b>		146			
<b>Waste Class Desc:</b>		OTHER SPECIFIED INORGANICS			
<b>Waste Class:</b>		112			
<b>Waste Class Desc:</b>		ACID WASTE - HEAVY METALS			
<b>Waste Class:</b>		212			
<b>Waste Class Desc:</b>		ALIPHATIC SOLVENTS			
<b>Waste Class:</b>		122			
<b>Waste Class Desc:</b>		ALKALINE WASTES - OTHER METALS			

<b>23</b>	<b>28 of 56</b>	<b>SSE/111.1</b>	<b>72.9 / 1.08</b>	<b>160 ELGIN REIT 160 ELGIN STREET, SUITE 1500 OTTAWA ON K2P-2P7</b>	<b>GEN</b>
-----------	-----------------	------------------	--------------------	--	------------

<b>Generator No:</b>	ON4516816	<b>PO Box No:</b>	
<b>Status:</b>		<b>Country:</b>	
<b>Approval Years:</b>	2012	<b>Choice of Contact:</b>	
<b>Contam. Facility:</b>		<b>Co Admin:</b>	
<b>MHSW Facility:</b>		<b>Phone No Admin:</b>	
<b>SIC Code:</b>	531310		
<b>SIC Description:</b>	Real Estate Property Managers		

**Detail(s)**

<b>Waste Class:</b>	146
<b>Waste Class Desc:</b>	OTHER SPECIFIED INORGANICS
<b>Waste Class:</b>	121
<b>Waste Class Desc:</b>	ALKALINE WASTES - HEAVY METALS
<b>Waste Class:</b>	243
<b>Waste Class Desc:</b>	PCBS
<b>Waste Class:</b>	145
<b>Waste Class Desc:</b>	PAINT/PIGMENT/COATING RESIDUES
<b>Waste Class:</b>	221
<b>Waste Class Desc:</b>	LIGHT FUELS
<b>Waste Class:</b>	122
<b>Waste Class Desc:</b>	ALKALINE WASTES - OTHER METALS
<b>Waste Class:</b>	212
<b>Waste Class Desc:</b>	ALIPHATIC SOLVENTS
<b>Waste Class:</b>	252
<b>Waste Class Desc:</b>	WASTE OILS & LUBRICANTS
<b>Waste Class:</b>	213
<b>Waste Class Desc:</b>	PETROLEUM DISTILLATES

<b>Map Key</b>	<b>Number of Records</b>	<b>Direction/ Distance (m)</b>	<b>Elev/Diff (m)</b>	<b>Site</b>	<b>DB</b>
<b>Waste Class:</b>		331			
<b>Waste Class Desc:</b>		WASTE COMPRESSED GASES			
<b>Waste Class:</b>		148			
<b>Waste Class Desc:</b>		INORGANIC LABORATORY CHEMICALS			
<b>Waste Class:</b>		112			
<b>Waste Class Desc:</b>		ACID WASTE - HEAVY METALS			
<b>Waste Class:</b>		263			
<b>Waste Class Desc:</b>		ORGANIC LABORATORY CHEMICALS			

<a href="#">23</a>	29 of 56	SSE/111.1	72.9 / 1.08	160 ELGIN REIT 160 ELGIN STREET, SUITE 1500 OTTAWA ON	GEN
--------------------	----------	-----------	-------------	---	-----

<b>Generator No:</b>	ON4516816	<b>PO Box No:</b>	
<b>Status:</b>		<b>Country:</b>	
<b>Approval Years:</b>	2013	<b>Choice of Contact:</b>	
<b>Contam. Facility:</b>		<b>Co Admin:</b>	
<b>MHSW Facility:</b>		<b>Phone No Admin:</b>	
<b>SIC Code:</b>	531310		
<b>SIC Description:</b>	REAL ESTATE PROPERTY MANAGERS		

**Detail(s)**

<b>Waste Class:</b>	263
<b>Waste Class Desc:</b>	ORGANIC LABORATORY CHEMICALS
<b>Waste Class:</b>	221
<b>Waste Class Desc:</b>	LIGHT FUELS
<b>Waste Class:</b>	148
<b>Waste Class Desc:</b>	INORGANIC LABORATORY CHEMICALS
<b>Waste Class:</b>	331
<b>Waste Class Desc:</b>	WASTE COMPRESSED GASES
<b>Waste Class:</b>	112
<b>Waste Class Desc:</b>	ACID WASTE - HEAVY METALS
<b>Waste Class:</b>	212
<b>Waste Class Desc:</b>	ALIPHATIC SOLVENTS
<b>Waste Class:</b>	252
<b>Waste Class Desc:</b>	WASTE OILS & LUBRICANTS
<b>Waste Class:</b>	145
<b>Waste Class Desc:</b>	PAINT/PIGMENT/COATING RESIDUES
<b>Waste Class:</b>	121
<b>Waste Class Desc:</b>	ALKALINE WASTES - HEAVY METALS
<b>Waste Class:</b>	122
<b>Waste Class Desc:</b>	ALKALINE WASTES - OTHER METALS
<b>Waste Class:</b>	146
<b>Waste Class Desc:</b>	OTHER SPECIFIED INORGANICS
<b>Waste Class:</b>	243
<b>Waste Class Desc:</b>	PCBS
<b>Waste Class:</b>	213
<b>Waste Class Desc:</b>	PETROLEUM DISTILLATES

Map Key	Number of Records	Direction/ Distance (m)	Elev/Diff (m)	Site	DB
<a href="#">23</a>	30 of 56	SSE/111.1	72.9 / 1.08	MEDICAL ARTS DISPENSARY OF OTTAWA (2003) LTD. 160 ELGIN STREET OTTAWA ON	GEN
<b>Generator No:</b>	ON2498000			<b>PO Box No:</b>	
<b>Status:</b>				<b>Country:</b>	
<b>Approval Years:</b>	2013			<b>Choice of Contact:</b>	
<b>Contam. Facility:</b>				<b>Co Admin:</b>	
<b>MHSW Facility:</b>				<b>Phone No Admin:</b>	
<b>SIC Code:</b>	446110				
<b>SIC Description:</b>					
<b><u>Detail(s)</u></b>					
<b>Waste Class:</b>	148				
<b>Waste Class Desc:</b>	INORGANIC LABORATORY CHEMICALS				
<b>Waste Class:</b>	261				
<b>Waste Class Desc:</b>	PHARMACEUTICALS				
<b>Waste Class:</b>	312				
<b>Waste Class Desc:</b>	PATHOLOGICAL WASTES				
<a href="#">23</a>	31 of 56	SSE/111.1	72.9 / 1.08	160 ELGIN REIT 160 ELGIN STREET, SUITE 1500 OTTAWA ON K2P-2P7	GEN
<b>Generator No:</b>	ON4516816			<b>PO Box No:</b>	
<b>Status:</b>				<b>Country:</b>	Canada
<b>Approval Years:</b>	2016			<b>Choice of Contact:</b>	CO_OFFICIAL
<b>Contam. Facility:</b>	No			<b>Co Admin:</b>	
<b>MHSW Facility:</b>	No			<b>Phone No Admin:</b>	
<b>SIC Code:</b>	531310				
<b>SIC Description:</b>	REAL ESTATE PROPERTY MANAGERS				
<b><u>Detail(s)</u></b>					
<b>Waste Class:</b>	145				
<b>Waste Class Desc:</b>	PAINT/PIGMENT/COATING RESIDUES				
<b>Waste Class:</b>	146				
<b>Waste Class Desc:</b>	OTHER SPECIFIED INORGANICS				
<b>Waste Class:</b>	331				
<b>Waste Class Desc:</b>	WASTE COMPRESSED GASES				
<b>Waste Class:</b>	121				
<b>Waste Class Desc:</b>	ALKALINE WASTES - HEAVY METALS				
<b>Waste Class:</b>	221				
<b>Waste Class Desc:</b>	LIGHT FUELS				
<b>Waste Class:</b>	213				
<b>Waste Class Desc:</b>	PETROLEUM DISTILLATES				
<b>Waste Class:</b>	122				
<b>Waste Class Desc:</b>	ALKALINE WASTES - OTHER METALS				
<b>Waste Class:</b>	112				
<b>Waste Class Desc:</b>	ACID WASTE - HEAVY METALS				

<b>Map Key</b>	<b>Number of Records</b>	<b>Direction/ Distance (m)</b>	<b>Elev/Diff (m)</b>	<b>Site</b>	<b>DB</b>
<b>Waste Class:</b>		148			
<b>Waste Class Desc:</b>		INORGANIC LABORATORY CHEMICALS			
<b>Waste Class:</b>		263			
<b>Waste Class Desc:</b>		ORGANIC LABORATORY CHEMICALS			
<b>Waste Class:</b>		243			
<b>Waste Class Desc:</b>		PCBS			
<b>Waste Class:</b>		212			
<b>Waste Class Desc:</b>		ALIPHATIC SOLVENTS			
<b>Waste Class:</b>		252			
<b>Waste Class Desc:</b>		WASTE OILS & LUBRICANTS			

<a href="#"><u>23</u></a>	32 of 56	SSE/111.1	72.9 / 1.08	160 ELGIN REIT 160 ELGIN STREET, SUITE 1500 OTTAWA ON K2P-2P7	GEN
<b>Generator No:</b>	ON4516816			<b>PO Box No:</b>	
<b>Status:</b>				<b>Country:</b>	Canada
<b>Approval Years:</b>	2015			<b>Choice of Contact:</b>	CO_OFFICIAL
<b>Contam. Facility:</b>	No			<b>Co Admin:</b>	
<b>MHSW Facility:</b>	No			<b>Phone No Admin:</b>	
<b>SIC Code:</b>	531310				
<b>SIC Description:</b>	REAL ESTATE PROPERTY MANAGERS				

**Detail(s)**

<b>Waste Class:</b>	122
<b>Waste Class Desc:</b>	ALKALINE WASTES - OTHER METALS
<b>Waste Class:</b>	146
<b>Waste Class Desc:</b>	OTHER SPECIFIED INORGANICS
<b>Waste Class:</b>	243
<b>Waste Class Desc:</b>	PCBS
<b>Waste Class:</b>	263
<b>Waste Class Desc:</b>	ORGANIC LABORATORY CHEMICALS
<b>Waste Class:</b>	213
<b>Waste Class Desc:</b>	PETROLEUM DISTILLATES
<b>Waste Class:</b>	221
<b>Waste Class Desc:</b>	LIGHT FUELS
<b>Waste Class:</b>	121
<b>Waste Class Desc:</b>	ALKALINE WASTES - HEAVY METALS
<b>Waste Class:</b>	331
<b>Waste Class Desc:</b>	WASTE COMPRESSED GASES
<b>Waste Class:</b>	148
<b>Waste Class Desc:</b>	INORGANIC LABORATORY CHEMICALS
<b>Waste Class:</b>	212
<b>Waste Class Desc:</b>	ALIPHATIC SOLVENTS
<b>Waste Class:</b>	145
<b>Waste Class Desc:</b>	PAINT/PIGMENT/COATING RESIDUES
<b>Waste Class:</b>	112
<b>Waste Class Desc:</b>	ACID WASTE - HEAVY METALS

Map Key	Number of Records	Direction/ Distance (m)	Elev/Diff (m)	Site	DB
<b>Waste Class:</b>		252			
<b>Waste Class Desc:</b>		WASTE OILS & LUBRICANTS			
<a href="#">23</a>	33 of 56	SSE/111.1	72.9 / 1.08	<b>Dr Norma Faycal, Dentistry Professional Corporation</b> 160 Elgin Street, Unit 18 Ottawa ON K2P 2P7	GEN
<b>Generator No:</b>	ON9879268			<b>PO Box No:</b>	
<b>Status:</b>				<b>Country:</b>	Canada
<b>Approval Years:</b>	2015			<b>Choice of Contact:</b>	CO_OFFICIAL
<b>Contam. Facility:</b>	No			<b>Co Admin:</b>	Kayla Gramatikakis
<b>MHSW Facility:</b>	No			<b>Phone No Admin:</b>	613-594-4631 Ext.
<b>SIC Code:</b>	621210				
<b>SIC Description:</b>	OFFICES OF DENTISTS				
<b>Detail(s)</b>					
<b>Waste Class:</b>		264			
<b>Waste Class Desc:</b>		PHOTOPROCESSING WASTES			
<b>Waste Class:</b>		312			
<b>Waste Class Desc:</b>		PATHOLOGICAL WASTES			
<b>Waste Class:</b>		148			
<b>Waste Class Desc:</b>		INORGANIC LABORATORY CHEMICALS			
<a href="#">23</a>	34 of 56	SSE/111.1	72.9 / 1.08	<b>MEDICAL ARTS DISPENSARY OF OTTAWA (2003) LTD.</b> 160 ELGIN STREET OTTAWA ON K2P 2P7	GEN
<b>Generator No:</b>	ON2498000			<b>PO Box No:</b>	
<b>Status:</b>				<b>Country:</b>	Canada
<b>Approval Years:</b>	2015			<b>Choice of Contact:</b>	CO_ADMIN
<b>Contam. Facility:</b>	No			<b>Co Admin:</b>	ALLA KHVOROSTIAN
<b>MHSW Facility:</b>	No			<b>Phone No Admin:</b>	613-232-4851 Ext.
<b>SIC Code:</b>	446110				
<b>SIC Description:</b>	446110				
<b>Detail(s)</b>					
<b>Waste Class:</b>		148			
<b>Waste Class Desc:</b>		INORGANIC LABORATORY CHEMICALS			
<b>Waste Class:</b>		312			
<b>Waste Class Desc:</b>		PATHOLOGICAL WASTES			
<b>Waste Class:</b>		261			
<b>Waste Class Desc:</b>		PHARMACEUTICALS			
<a href="#">23</a>	35 of 56	SSE/111.1	72.9 / 1.08	<b>160 ELGIN REIT</b> 160 ELGIN STREET, SUITE 1500 OTTAWA ON K2P-2P7	GEN
<b>Generator No:</b>	ON4516816			<b>PO Box No:</b>	
<b>Status:</b>				<b>Country:</b>	Canada
<b>Approval Years:</b>	2014			<b>Choice of Contact:</b>	CO_OFFICIAL
<b>Contam. Facility:</b>	No			<b>Co Admin:</b>	
<b>MHSW Facility:</b>	No			<b>Phone No Admin:</b>	
<b>SIC Code:</b>	531310				

<b>Map Key</b>	<b>Number of Records</b>	<b>Direction/ Distance (m)</b>	<b>Elev/Diff (m)</b>	<b>Site</b>	<b>DB</b>
<b>SIC Description:</b>		REAL ESTATE PROPERTY MANAGERS			
<b><u>Detail(s)</u></b>					
<b>Waste Class:</b>		148			
<b>Waste Class Desc:</b>		INORGANIC LABORATORY CHEMICALS			
<b>Waste Class:</b>		212			
<b>Waste Class Desc:</b>		ALIPHATIC SOLVENTS			
<b>Waste Class:</b>		121			
<b>Waste Class Desc:</b>		ALKALINE WASTES - HEAVY METALS			
<b>Waste Class:</b>		122			
<b>Waste Class Desc:</b>		ALKALINE WASTES - OTHER METALS			
<b>Waste Class:</b>		213			
<b>Waste Class Desc:</b>		PETROLEUM DISTILLATES			
<b>Waste Class:</b>		145			
<b>Waste Class Desc:</b>		PAINT/PIGMENT/COATING RESIDUES			
<b>Waste Class:</b>		146			
<b>Waste Class Desc:</b>		OTHER SPECIFIED INORGANICS			
<b>Waste Class:</b>		331			
<b>Waste Class Desc:</b>		WASTE COMPRESSED GASES			
<b>Waste Class:</b>		221			
<b>Waste Class Desc:</b>		LIGHT FUELS			
<b>Waste Class:</b>		263			
<b>Waste Class Desc:</b>		ORGANIC LABORATORY CHEMICALS			
<b>Waste Class:</b>		112			
<b>Waste Class Desc:</b>		ACID WASTE - HEAVY METALS			
<b>Waste Class:</b>		243			
<b>Waste Class Desc:</b>		PCBS			
<b>Waste Class:</b>		252			
<b>Waste Class Desc:</b>		WASTE OILS & LUBRICANTS			

<a href="#"><u>23</u></a>	36 of 56	SSE/111.1	72.9 / 1.08	<b>MEDICAL ARTS DISPENSARY OF OTTAWA (2003) LTD. 160 ELGIN STREET OTTAWA ON K2P 2P7</b>	<b>GEN</b>
---------------------------	----------	-----------	-------------	---	------------

<b>Generator No:</b>	ON2498000	<b>PO Box No:</b>	
<b>Status:</b>		<b>Country:</b>	Canada
<b>Approval Years:</b>	2014	<b>Choice of Contact:</b>	CO_ADMIN
<b>Contam. Facility:</b>	No	<b>Co Admin:</b>	ALLA KHVOROSTIAN
<b>MHSW Facility:</b>	No	<b>Phone No Admin:</b>	613-232-4851 Ext.
<b>SIC Code:</b>	446110		
<b>SIC Description:</b>	446110		

**Detail(s)**

<b>Waste Class:</b>	148
<b>Waste Class Desc:</b>	INORGANIC LABORATORY CHEMICALS
<b>Waste Class:</b>	261
<b>Waste Class Desc:</b>	PHARMACEUTICALS



Map Key	Number of Records	Direction/ Distance (m)	Elev/Diff (m)	Site	DB
<b>Waste Class:</b>		312			
<b>Waste Class Desc:</b>		PATHOLOGICAL WASTES			
<a href="#">23</a>	37 of 56	SSE/111.1	72.9 / 1.08	<b>Dr Norma Faycal, Dentistry Professional Corporation</b> 160 Elgin Street, Unit 18 Ottawa ON K2P 2P7	GEN
<b>Generator No:</b>	ON9879268			<b>PO Box No:</b>	
<b>Status:</b>				<b>Country:</b>	Canada
<b>Approval Years:</b>	No			<b>Choice of Contact:</b>	CO_OFFICIAL
<b>Contam. Facility:</b>	2014			<b>Co Admin:</b>	Kayla Gramatikakis
<b>MHSW Facility:</b>	No			<b>Phone No Admin:</b>	613-594-4631 Ext.
<b>SIC Code:</b>	621210				
<b>SIC Description:</b>	OFFICES OF DENTISTS				
<b><u>Detail(s)</u></b>					
<b>Waste Class:</b>		148			
<b>Waste Class Desc:</b>		INORGANIC LABORATORY CHEMICALS			
<b>Waste Class:</b>		264			
<b>Waste Class Desc:</b>		PHOTOPROCESSING WASTES			
<b>Waste Class:</b>		312			
<b>Waste Class Desc:</b>		PATHOLOGICAL WASTES			
<a href="#">23</a>	38 of 56	SSE/111.1	72.9 / 1.08	<b>160 ELGIN REIT</b> 160 ELGIN STREET, SUITE 1500 OTTAWA ON K2P-2P7	GEN
<b>Generator No:</b>	ON4516816			<b>PO Box No:</b>	
<b>Status:</b>	Registered			<b>Country:</b>	Canada
<b>Approval Years:</b>	As of Dec 2018			<b>Choice of Contact:</b>	
<b>Contam. Facility:</b>				<b>Co Admin:</b>	
<b>MHSW Facility:</b>				<b>Phone No Admin:</b>	
<b>SIC Code:</b>					
<b>SIC Description:</b>					
<b><u>Detail(s)</u></b>					
<b>Waste Class:</b>		112 C			
<b>Waste Class Desc:</b>		Acid solutions - containing heavy metals			
<b>Waste Class:</b>		121 C			
<b>Waste Class Desc:</b>		Alkaline slutions - containing heavy metals			
<b>Waste Class:</b>		122 C			
<b>Waste Class Desc:</b>		Alkaline slutions - containing other metals and non-metals (not cyanide)			
<b>Waste Class:</b>		145 I			
<b>Waste Class Desc:</b>		Wastes from the use of pigments, coatings and paints			
<b>Waste Class:</b>		145 L			
<b>Waste Class Desc:</b>		Wastes from the use of pigments, coatings and paints			
<b>Waste Class:</b>		146 R			
<b>Waste Class Desc:</b>		Other specified inorganic sludges, slurries or solids			
<b>Waste Class:</b>		146 T			
<b>Waste Class Desc:</b>		Other specified inorganic sludges, slurries or solids			

Map Key	Number of Records	Direction/ Distance (m)	Elev/Diff (m)	Site	DB
<b>Waste Class:</b>		148 C			
<b>Waste Class Desc:</b>		Misc. wastes and inorganic chemicals			
<b>Waste Class:</b>		148 L			
<b>Waste Class Desc:</b>		Misc. wastes and inorganic chemicals			
<b>Waste Class:</b>		212 I			
<b>Waste Class Desc:</b>		Aliphatic solvents and residues			
<b>Waste Class:</b>		212 L			
<b>Waste Class Desc:</b>		Aliphatic solvents and residues			
<b>Waste Class:</b>		213 I			
<b>Waste Class Desc:</b>		Petroleum distillates			
<b>Waste Class:</b>		221 I			
<b>Waste Class Desc:</b>		Light fuels			
<b>Waste Class:</b>		243 D			
<b>Waste Class Desc:</b>		PCB			
<b>Waste Class:</b>		252 L			
<b>Waste Class Desc:</b>		Waste crankcase oils and lubricants			
<b>Waste Class:</b>		263 I			
<b>Waste Class Desc:</b>		Misc. waste organic chemicals			
<b>Waste Class:</b>		331 I			
<b>Waste Class Desc:</b>		Waste compressed gases including cylinders			

<a href="#">23</a>	39 of 56	SSE/111.1	72.9 / 1.08	Rexall Pharmacy Group Ltd. 160 Elgin Street #20 Ottawa ON K2P2C4	GEN
<b>Generator No:</b>	ON8221940			<b>PO Box No:</b>	
<b>Status:</b>	Registered			<b>Country:</b>	Canada
<b>Approval Years:</b>	As of Dec 2018			<b>Choice of Contact:</b>	
<b>Contam. Facility:</b>				<b>Co Admin:</b>	
<b>MHSW Facility:</b>				<b>Phone No Admin:</b>	
<b>SIC Code:</b>					
<b>SIC Description:</b>					
<b><u>Detail(s)</u></b>					
<b>Waste Class:</b>	261 A				
<b>Waste Class Desc:</b>	Pharmaceuticals				
<b>Waste Class:</b>	312 P				
<b>Waste Class Desc:</b>	Pathological wastes				

<a href="#">23</a>	40 of 56	SSE/111.1	72.9 / 1.08	Bell 160 Elgin St Ottawa ON K1A 0W9	GEN
<b>Generator No:</b>	ON9017593			<b>PO Box No:</b>	
<b>Status:</b>	Registered			<b>Country:</b>	Canada
<b>Approval Years:</b>	As of Dec 2018			<b>Choice of Contact:</b>	
<b>Contam. Facility:</b>				<b>Co Admin:</b>	
<b>MHSW Facility:</b>				<b>Phone No Admin:</b>	
<b>SIC Code:</b>					
<b>SIC Description:</b>					
<b><u>Detail(s)</u></b>					

Map Key	Number of Records	Direction/ Distance (m)	Elev/Diff (m)	Site	DB
<b>Waste Class:</b>		121 C			
<b>Waste Class Desc:</b>		Alkaline slutions - containing heavy metals			
<b>Waste Class:</b>		331 I			
<b>Waste Class Desc:</b>		Waste compressed gases including cylinders			
<a href="#">23</a>	41 of 56	SSE/111.1	72.9 / 1.08	BELL CANADA 160 ELGIN ST. OTTAWA ON K2P 2C4	NPCB
<b>Company Code:</b>		O3103			
<b>Industry:</b>		Telephone/Telecommunication			
<b>Site Status:</b>					
<b>Transaction Date:</b>		1/3/1991			
<b>Inspection Date:</b>		12/19/1989			
<a href="#">23</a>	42 of 56	SSE/111.1	72.9 / 1.08	BELL CANADA 160 ELGIN STREET SITE DECOMMISSIONED; 160 ELGIN STREET OTTAWA ON K1G 3J4	NPCB
<b>Company Code:</b>		O3103			
<b>Industry:</b>		Telephone/Telecommunication			
<b>Site Status:</b>					
<b>Transaction Date:</b>		1/17/1996			
<b>Inspection Date:</b>		6/10/1992			
<a href="#">23</a>	43 of 56	SSE/111.1	72.9 / 1.08	BELL CANADA 160 ELGIN ST OTTAWA ON K1G 3J4	NPCB
<b>Company Code:</b>		O3103			
<b>Industry:</b>		TELEPHONE/TELECOMMUNICATIONS			
<b>Site Status:</b>		DELETED FEDERAL SITES			
<b>Transaction Date:</b>		1/17/1996			
<b>Inspection Date:</b>		6/10/1992			
<a href="#">23</a>	44 of 56	SSE/111.1	72.9 / 1.08	BELL CANADA 160 ELGIN STREET OTTAWA ON K1G 3J4	NPCB
<b>Company Code:</b>		O3103A			
<b>Industry:</b>		TELEPHONE/TELECOMMUNICATIONS			
<b>Site Status:</b>		DELETED FEDERAL SITES			
<b>Transaction Date:</b>		10/17/1996			
<b>Inspection Date:</b>		6/10/1992			
<a href="#">23</a>	45 of 56	SSE/111.1	72.9 / 1.08	H & R REIT SUITE 1500 - 160 ELGIN STREET SUITE 1500 OTTAWA ON K2P2C4	NPRI
<b>NPRI ID:</b>		11255		<b>Org ID:</b> 50677	
<b>Other ID:</b>		N		<b>Submit Date:</b> 6/1/2006	
<b>No Other ID:</b>				<b>Last Modified:</b> 5/29/2015 3:28:24 PM	
<b>Track ID:</b>		40578		<b>Contact ID:</b> 196563	
<b>Report ID:</b>		100942		<b>Cont Type:</b> MED	
<b>Report Type:</b>		NPRI		<b>Contact Title:</b>	

Map Key	Number of Records	Direction/ Distance (m)	Elev/Diff (m)	Site	DB
<b>Rpt Type ID:</b>	1			<b>Cont First Name:</b> PAUL	
<b>Report Year:</b>	2005			<b>Cont Last Name:</b> GAUVREAU	
<b>Not-Current Rpt?:</b>	No			<b>Contact Position:</b> PROPERTY MANAGER	
<b>Yr of Last Filed Rpt:</b>	2012			<b>Contact Fax:</b> 6135637279	
<b>Fac ID:</b>	157442			<b>Contact Ph.:</b> 6132305754	
<b>Fac Name:</b>	PLACE BELL			<b>Cont Area Code:</b> 613	
<b>Fac Address1:</b>	SUITE 1500 - 160 ELGIN STREET			<b>Contact Tel.:</b> 32305754	
<b>Fac Address2:</b>	SUITE 1500			<b>Contact Ext.:</b> 223	
<b>Fac Postal Zip:</b>	K2P2C4			<b>Cont Fax Area Cde:</b> 613	
<b>Facility Lat:</b>	45.4199			<b>Contact Fax:</b> 35637279	
<b>Facility Long:</b>	-75.693			<b>Contact Email:</b> PGAUVREAU@HR-REIT.COM	
<b>DLS (Last Filed Rpt):</b>				<b>Latitude:</b> 45.4199	
<b>Facility DLS:</b>				<b>Longitude:</b> -75.693	
<b>Datum:</b>	1983			<b>UTM Zone:</b>	
<b>Facility Cmnts:</b>	False			<b>UTM Northing:</b>	
<b>URL:</b>				<b>UTM Easting:</b>	
<b>No of Empl.:</b>	5			<b>Waste Streams:</b> False	
<b>Parent Co.:</b>	N			<b>No Streams:</b>	
<b>No Parent Co.:</b>				<b>Waste Off Sites:</b> False	
<b>Pollut Prev Cmnts:</b>	False			<b>No Off Sites:</b>	
<b>Stacks:</b>	False			<b>Shutdown:</b>	
<b>No of Stacks:</b>				<b>No of Shutdown:</b>	
<b>Canadian SIC Code (2 digit):</b>					
<b>Canadian SIC Code:</b>					
<b>SIC Code Description:</b>					
<b>American SIC Code:</b>					
<b>NAICS Code (2 digit):</b>	53				
<b>NAICS 2 Description:</b>	Real estate and rental and leasing				
<b>NAICS Code (4 digit):</b>	5311				
<b>NAICS 4 Description:</b>	Lessors of real estate				
<b>NAICS Code (6 digit):</b>	531120				
<b>NAICS 6 Description:</b>	Lessors of non-residential buildings (except mini-warehouses)				

<b>23</b>	<b>46 of 56</b>	<b>SSE/111.1</b>	<b>72.9 / 1.08</b>	<b>H &amp; R REIT</b>	<b>NPRI</b>
				<b>SUITE 1500 - 160 ELGIN STREET SUITE 1500</b>	
				<b>OTTAWA ON K2P2C4</b>	
<b>NPRI ID:</b>	11255			<b>Org ID:</b> 50677	
<b>Other ID:</b>	*			<b>Submit Date:</b> 5/29/2007	
<b>No Other ID:</b>				<b>Last Modified:</b> 5/29/2015 3:28:24 PM	
<b>Track ID:</b>	45835			<b>Contact ID:</b>	
<b>Report ID:</b>	108724			<b>Cont Type:</b>	
<b>Report Type:</b>	DNMC			<b>Contact Title:</b>	
<b>Rpt Type ID:</b>	2			<b>Cont First Name:</b>	
<b>Report Year:</b>	2006			<b>Cont Last Name:</b>	
<b>Not-Current Rpt?:</b>	No			<b>Contact Position:</b>	
<b>Yr of Last Filed Rpt:</b>	2012			<b>Contact Fax:</b>	
<b>Fac ID:</b>	157442			<b>Contact Ph.:</b>	
<b>Fac Name:</b>	PLACE BELL			<b>Cont Area Code:</b>	
<b>Fac Address1:</b>	SUITE 1500 - 160 ELGIN STREET			<b>Contact Tel.:</b>	
<b>Fac Address2:</b>	SUITE 1500			<b>Contact Ext.:</b>	
<b>Fac Postal Zip:</b>	K2P2C4			<b>Cont Fax Area Cde:</b>	
<b>Facility Lat:</b>	45.4199			<b>Contact Fax:</b>	
<b>Facility Long:</b>	-75.693			<b>Contact Email:</b>	
<b>DLS (Last Filed Rpt):</b>				<b>Latitude:</b> 45.4199	
<b>Facility DLS:</b>				<b>Longitude:</b> -75.693	
<b>Datum:</b>	1983			<b>UTM Zone:</b>	
<b>Facility Cmnts:</b>	False			<b>UTM Northing:</b>	
<b>URL:</b>				<b>UTM Easting:</b>	
<b>No of Empl.:</b>	0			<b>Waste Streams:</b> True?	
<b>Parent Co.:</b>	*			<b>No Streams:</b>	
<b>No Parent Co.:</b>				<b>Waste Off Sites:</b> False	
<b>Pollut Prev Cmnts:</b>	False			<b>No Off Sites:</b>	
<b>Stacks:</b>	True			<b>Shutdown:</b>	
<b>No of Stacks:</b>				<b>No of Shutdown:</b>	

Map Key	Number of Records	Direction/ Distance (m)	Elev/Diff (m)	Site	DB
<b>Canadian SIC Code (2 digit):</b> <b>Canadian SIC Code:</b> <b>SIC Code Description:</b> <b>American SIC Code:</b> <b>NAICS Code (2 digit):</b> 53 <b>NAICS 2 Description:</b> Real estate and rental and leasing <b>NAICS Code (4 digit):</b> 5311 <b>NAICS 4 Description:</b> Lessors of real estate <b>NAICS Code (6 digit):</b> 531120 <b>NAICS 6 Description:</b> Lessors of non-residential buildings (except mini-warehouses)					

<a href="#">23</a>	47 of 56	SSE/111.1	72.9 / 1.08	H & R REIT SUITE 1500 - 160 ELGIN STREET SUITE 1500 OTTAWA ON K2P2C4	NPRI
<b>NPRI ID:</b>	11255			<b>Org ID:</b>	50677
<b>Other ID:</b>	*			<b>Submit Date:</b>	5/29/2008
<b>No Other ID:</b>				<b>Last Modified:</b>	5/29/2015 3:28:24 PM
<b>Track ID:</b>	56074			<b>Contact ID:</b>	
<b>Report ID:</b>	119748			<b>Cont Type:</b>	
<b>Report Type:</b>	DNMC			<b>Contact Title:</b>	
<b>Rpt Type ID:</b>	2			<b>Cont First Name:</b>	
<b>Report Year:</b>	2007			<b>Cont Last Name:</b>	
<b>Not-Current Rpt?:</b>	No			<b>Contact Position:</b>	
<b>Yr of Last Filed Rpt:</b>	2012			<b>Contact Fax:</b>	
<b>Fac ID:</b>	157442			<b>Contact Ph.:</b>	
<b>Fac Name:</b>	PLACE BELL			<b>Cont Area Code:</b>	
<b>Fac Address1:</b>	SUITE 1500 - 160 ELGIN STREET			<b>Contact Tel.:</b>	
<b>Fac Address2:</b>	SUITE 1500			<b>Contact Ext.:</b>	
<b>Fac Postal Zip:</b>	K2P2C4			<b>Cont Fax Area Cde:</b>	
<b>Facility Lat:</b>	45.4199			<b>Contact Fax:</b>	
<b>Facility Long:</b>	-75.693			<b>Contact Email:</b>	
<b>DLS (Last Filed Rpt):</b>				<b>Latitude:</b>	45.4199
<b>Facility DLS:</b>				<b>Longitude:</b>	-75.693
<b>Datum:</b>	1983			<b>UTM Zone:</b>	
<b>Facility Cmnts:</b>	False			<b>UTM Northing:</b>	
<b>URL:</b>				<b>UTM Easting:</b>	
<b>No of Empl.:</b>	0			<b>Waste Streams:</b>	True?
<b>Parent Co.:</b>	*			<b>No Streams:</b>	
<b>No Parent Co.:</b>				<b>Waste Off Sites:</b>	True?
<b>Pollut Prev Cmnts:</b>	False			<b>No Off Sites:</b>	
<b>Stacks:</b>	True			<b>Shutdown:</b>	
<b>No of Stacks:</b>				<b>No of Shutdown:</b>	
<b>Canadian SIC Code (2 digit):</b> <b>Canadian SIC Code:</b> <b>SIC Code Description:</b> <b>American SIC Code:</b> <b>NAICS Code (2 digit):</b> 53 <b>NAICS 2 Description:</b> Real estate and rental and leasing <b>NAICS Code (4 digit):</b> 5311 <b>NAICS 4 Description:</b> Lessors of real estate <b>NAICS Code (6 digit):</b> 531120 <b>NAICS 6 Description:</b> Lessors of non-residential buildings (except mini-warehouses)					

<a href="#">23</a>	48 of 56	SSE/111.1	72.9 / 1.08	H & R REIT SUITE 1500 - 160 ELGIN STREET SUITE 1500 OTTAWA ON K2P2C4	NPRI
<b>NPRI ID:</b>	11255			<b>Org ID:</b>	50677
<b>Other ID:</b>	*			<b>Submit Date:</b>	5/29/2009
<b>No Other ID:</b>				<b>Last Modified:</b>	5/29/2015 3:28:24 PM
<b>Track ID:</b>	68826			<b>Contact ID:</b>	
<b>Report ID:</b>	130669			<b>Cont Type:</b>	
<b>Report Type:</b>	DNMC			<b>Contact Title:</b>	

Map Key	Number of Records	Direction/ Distance (m)	Elev/Diff (m)	Site	DB
<b>Rpt Type ID:</b>	2			<b>Cont First Name:</b>	
<b>Report Year:</b>	2008			<b>Cont Last Name:</b>	
<b>Not-Current Rpt?:</b>	No			<b>Contact Position:</b>	
<b>Yr of Last Filed Rpt:</b>	2012			<b>Contact Fax:</b>	
<b>Fac ID:</b>	157442			<b>Contact Ph.:</b>	
<b>Fac Name:</b>	PLACE BELL			<b>Cont Area Code:</b>	
<b>Fac Address1:</b>	SUITE 1500 - 160 ELGIN STREET			<b>Contact Tel.:</b>	
<b>Fac Address2:</b>	SUITE 1500			<b>Contact Ext.:</b>	
<b>Fac Postal Zip:</b>	K2P2C4			<b>Cont Fax Area Cde:</b>	
<b>Facility Lat:</b>	45.4199			<b>Contact Fax:</b>	
<b>Facility Long:</b>	-75.693			<b>Contact Email:</b>	
<b>DLS (Last Filed Rpt):</b>				<b>Latitude:</b>	45.4199
<b>Facility DLS:</b>				<b>Longitude:</b>	-75.693
<b>Datum:</b>	1983			<b>UTM Zone:</b>	
<b>Facility Cmnts:</b>	No			<b>UTM Northing:</b>	
<b>URL:</b>				<b>UTM Easting:</b>	
<b>No of Empl.:</b>	0			<b>Waste Streams:</b>	No
<b>Parent Co.:</b>	*			<b>No Streams:</b>	
<b>No Parent Co.:</b>				<b>Waste Off Sites:</b>	No
<b>Pollut Prev Cmnts:</b>	No			<b>No Off Sites:</b>	
<b>Stacks:</b>	No			<b>Shutdown:</b>	No
<b>No of Stacks:</b>				<b>No of Shutdown:</b>	
<b>Canadian SIC Code (2 digit):</b>					
<b>Canadian SIC Code:</b>					
<b>SIC Code Description:</b>					
<b>American SIC Code:</b>					
<b>NAICS Code (2 digit):</b>	53				
<b>NAICS 2 Description:</b>	Real estate and rental and leasing				
<b>NAICS Code (4 digit):</b>	5311				
<b>NAICS 4 Description:</b>	Lessors of real estate				
<b>NAICS Code (6 digit):</b>	531120				
<b>NAICS 6 Description:</b>	Lessors of non-residential buildings (except mini-warehouses)				

<b>23</b>	<b>49 of 56</b>	<b>SSE/111.1</b>	<b>72.9 / 1.08</b>	<b>H &amp; R REIT</b>	<b>NPRI</b>
				<b>SUITE 1500 - 160 ELGIN STREET SUITE 1500</b>	
				<b>OTTAWA ON K2P2C4</b>	
<b>NPRI ID:</b>	11255			<b>Org ID:</b>	50677
<b>Other ID:</b>	*			<b>Submit Date:</b>	5/31/2010
<b>No Other ID:</b>				<b>Last Modified:</b>	5/29/2015 3:28:24 PM
<b>Track ID:</b>	80649			<b>Contact ID:</b>	
<b>Report ID:</b>	134390			<b>Cont Type:</b>	
<b>Report Type:</b>	DNMC			<b>Contact Title:</b>	
<b>Rpt Type ID:</b>	2			<b>Cont First Name:</b>	
<b>Report Year:</b>	2009			<b>Cont Last Name:</b>	
<b>Not-Current Rpt?:</b>	No			<b>Contact Position:</b>	
<b>Yr of Last Filed Rpt:</b>	2012			<b>Contact Fax:</b>	
<b>Fac ID:</b>	157442			<b>Contact Ph.:</b>	
<b>Fac Name:</b>	PLACE BELL			<b>Cont Area Code:</b>	
<b>Fac Address1:</b>	SUITE 1500 - 160 ELGIN STREET			<b>Contact Tel.:</b>	
<b>Fac Address2:</b>	SUITE 1500			<b>Contact Ext.:</b>	
<b>Fac Postal Zip:</b>	K2P2C4			<b>Cont Fax Area Cde:</b>	
<b>Facility Lat:</b>	45.4199			<b>Contact Fax:</b>	
<b>Facility Long:</b>	-75.693			<b>Contact Email:</b>	
<b>DLS (Last Filed Rpt):</b>				<b>Latitude:</b>	45.4199
<b>Facility DLS:</b>				<b>Longitude:</b>	-75.693
<b>Datum:</b>	1983			<b>UTM Zone:</b>	
<b>Facility Cmnts:</b>	No			<b>UTM Northing:</b>	
<b>URL:</b>				<b>UTM Easting:</b>	
<b>No of Empl.:</b>	0			<b>Waste Streams:</b>	No
<b>Parent Co.:</b>	*			<b>No Streams:</b>	
<b>No Parent Co.:</b>				<b>Waste Off Sites:</b>	No
<b>Pollut Prev Cmnts:</b>	No			<b>No Off Sites:</b>	
<b>Stacks:</b>	No			<b>Shutdown:</b>	No
<b>No of Stacks:</b>				<b>No of Shutdown:</b>	

Map Key	Number of Records	Direction/ Distance (m)	Elev/Diff (m)	Site	DB
<b>Canadian SIC Code (2 digit):</b> <b>Canadian SIC Code:</b> <b>SIC Code Description:</b> <b>American SIC Code:</b> <b>NAICS Code (2 digit):</b> 53 <b>NAICS 2 Description:</b> Real estate and rental and leasing <b>NAICS Code (4 digit):</b> 5311 <b>NAICS 4 Description:</b> Lessors of real estate <b>NAICS Code (6 digit):</b> 531120 <b>NAICS 6 Description:</b> Lessors of non-residential buildings (except mini-warehouses)					

<a href="#">23</a>	50 of 56	SSE/111.1	72.9 / 1.08	H&R REAL ESTATE INVESTMENT TRUST SUITE 1500 - 160 ELGIN STREET NOT AVAILABLE OTTAWA ON K2P2C4	NPRI
<b>NPRI ID:</b> 11255 <b>Other ID:</b> Y <b>No Other ID:</b> 1 <b>Track ID:</b> 90561 <b>Report ID:</b> 144619 <b>Report Type:</b> DNMC <b>Rpt Type ID:</b> 2 <b>Report Year:</b> 2010 <b>Not-Current Rpt?:</b> No <b>Yr of Last Filed Rpt:</b> 2012 <b>Fac ID:</b> 157445 <b>Fac Name:</b> PLACE BELL <b>Fac Address1:</b> SUITE 1500 - 160 ELGIN STREET <b>Fac Address2:</b> NOT AVAILABLE <b>Fac Postal Zip:</b> K2P2C4 <b>Facility Lat:</b> 45.4199 <b>Facility Long:</b> -75.693 <b>DLS (Last Filed Rpt):</b> <b>Facility DLS:</b> <b>Datum:</b> 1983 <b>Facility Cmnts:</b> No <b>URL:</b> <b>No of Empl.:</b> 0 <b>Parent Co.:</b> * <b>No Parent Co.:</b> <b>Pollut Prev Cmnts:</b> No <b>Stacks:</b> No <b>No of Stacks:</b> <b>Canadian SIC Code (2 digit):</b> <b>Canadian SIC Code:</b> <b>SIC Code Description:</b> <b>American SIC Code:</b> <b>NAICS Code (2 digit):</b> 53 <b>NAICS 2 Description:</b> Real estate and rental and leasing <b>NAICS Code (4 digit):</b> 5311 <b>NAICS 4 Description:</b> Lessors of real estate <b>NAICS Code (6 digit):</b> 531120 <b>NAICS 6 Description:</b> Lessors of non-residential buildings (except mini-warehouses)					
<b>Org ID:</b> 50696 <b>Submit Date:</b> 6/8/2011 <b>Last Modified:</b> 5/29/2015 3:28:24 PM <b>Contact ID:</b> <b>Cont Type:</b> <b>Contact Title:</b> <b>Cont First Name:</b> <b>Cont Last Name:</b> <b>Contact Position:</b> <b>Contact Fax:</b> <b>Contact Ph.:</b> <b>Cont Area Code:</b> <b>Contact Tel.:</b> <b>Contact Ext.:</b> <b>Cont Fax Area Cde:</b> <b>Contact Fax:</b> <b>Contact Email:</b> <b>Latitude:</b> 45.4199 <b>Longitude:</b> -75.693 <b>UTM Zone:</b> <b>UTM Northing:</b> <b>UTM Easting:</b> <b>Waste Streams:</b> No <b>No Streams:</b> <b>Waste Off Sites:</b> No <b>No Off Sites:</b> <b>Shutdown:</b> No <b>No of Shutdown:</b>					

<a href="#">23</a>	51 of 56	SSE/111.1	72.9 / 1.08	H&R REAL ESTATE INVESTMENT TRUST SUITE 1500 - 160 ELGIN STREET NOT AVAILABLE OTTAWA ON K2P2C4	NPRI
<b>NPRI ID:</b> 11255 <b>Other ID:</b> <b>No Other ID:</b> <b>Track ID:</b> 102915 <b>Org ID:</b> 50696 <b>Submit Date:</b> 6/29/2012 <b>Last Modified:</b> 5/29/2015 3:28:24 PM <b>Contact ID:</b>					

Map Key	Number of Records	Direction/ Distance (m)	Elev/Diff (m)	Site	DB
<b>Report ID:</b>	8057			<b>Cont Type:</b>	
<b>Report Type:</b>	DNMC			<b>Contact Title:</b>	
<b>Rpt Type ID:</b>	2			<b>Cont First Name:</b>	
<b>Report Year:</b>	2011			<b>Cont Last Name:</b>	
<b>Not-Current Rpt?:</b>	No			<b>Contact Position:</b>	
<b>Yr of Last Filed Rpt:</b>	2012			<b>Contact Fax:</b>	
<b>Fac ID:</b>	157445			<b>Contact Ph.:</b>	
<b>Fac Name:</b>	PLACE BELL			<b>Cont Area Code:</b>	
<b>Fac Address1:</b>	SUITE 1500 - 160 ELGIN STREET			<b>Contact Tel.:</b>	
<b>Fac Address2:</b>	NOT AVAILABLE			<b>Contact Ext.:</b>	
<b>Fac Postal Zip:</b>	K2P2C4			<b>Cont Fax Area Cde:</b>	
<b>Facility Lat:</b>	45.4199			<b>Contact Fax:</b>	
<b>Facility Long:</b>	-75.693			<b>Contact Email:</b>	
<b>DLS (Last Filed Rpt):</b>				<b>Latitude:</b>	45.4199
<b>Facility DLS:</b>				<b>Longitude:</b>	-75.693
<b>Datum:</b>	1983			<b>UTM Zone:</b>	
<b>Facility Cmnts:</b>				<b>UTM Northing:</b>	
<b>URL:</b>				<b>UTM Easting:</b>	
<b>No of Empl.:</b>				<b>Waste Streams:</b>	
<b>Parent Co.:</b>				<b>No Streams:</b>	
<b>No Parent Co.:</b>				<b>Waste Off Sites:</b>	
<b>Pollut Prev Cmnts:</b>				<b>No Off Sites:</b>	
<b>Stacks:</b>				<b>Shutdown:</b>	
<b>No of Stacks:</b>				<b>No of Shutdown:</b>	
<b>Canadian SIC Code (2 digit):</b>					
<b>Canadian SIC Code:</b>					
<b>SIC Code Description:</b>					
<b>American SIC Code:</b>					
<b>NAICS Code (2 digit):</b>	53				
<b>NAICS 2 Description:</b>	Real estate and rental and leasing				
<b>NAICS Code (4 digit):</b>	5311				
<b>NAICS 4 Description:</b>	Lessors of real estate				
<b>NAICS Code (6 digit):</b>	531120				
<b>NAICS 6 Description:</b>	Lessors of non-residential buildings (except mini-warehouses)				

<b>23</b>	<b>52 of 56</b>	<b>SSE/111.1</b>	<b>72.9 / 1.08</b>	<b>H &amp; R REIT 160 ELGIN Street SUITE 1500 OTTAWA ON K2P2C4</b>	<b>NPRI</b>
<b>NPRI ID:</b>	8800001370			<b>Org ID:</b>	
<b>Other ID:</b>				<b>Submit Date:</b>	
<b>No Other ID:</b>				<b>Last Modified:</b>	
<b>Track ID:</b>				<b>Contact ID:</b>	
<b>Report ID:</b>				<b>Cont Type:</b>	MED
<b>Report Type:</b>				<b>Contact Title:</b>	Mr.
<b>Rpt Type ID:</b>				<b>Cont First Name:</b>	Paul
<b>Report Year:</b>	2004			<b>Cont Last Name:</b>	Gauvreau
<b>Not-Current Rpt?:</b>				<b>Contact Position:</b>	Property Manager
<b>Yr of Last Filed Rpt:</b>				<b>Contact Fax:</b>	
<b>Fac ID:</b>				<b>Contact Ph.:</b>	
<b>Fac Name:</b>	PLACE BELL			<b>Cont Area Code:</b>	613
<b>Fac Address1:</b>				<b>Contact Tel.:</b>	2305754
<b>Fac Address2:</b>				<b>Contact Ext.:</b>	223
<b>Fac Postal Zip:</b>				<b>Cont Fax Area Cde:</b>	613
<b>Facility Lat:</b>				<b>Contact Fax:</b>	5637279
<b>Facility Long:</b>				<b>Contact Email:</b>	
<b>DLS (Last Filed Rpt):</b>				<b>Latitude:</b>	
<b>Facility DLS:</b>				<b>Longitude:</b>	
<b>Datum:</b>				<b>UTM Zone:</b>	
<b>Facility Cmnts:</b>				<b>UTM Northing:</b>	
<b>URL:</b>				<b>UTM Easting:</b>	
<b>No of Empl.:</b>	5			<b>Waste Streams:</b>	
<b>Parent Co.:</b>				<b>No Streams:</b>	
<b>No Parent Co.:</b>				<b>Waste Off Sites:</b>	
<b>Pollut Prev Cmnts:</b>				<b>No Off Sites:</b>	



<i>Map Key</i>	<i>Number of Records</i>	<i>Direction/ Distance (m)</i>	<i>Elev/Diff (m)</i>	<i>Site</i>	<i>DB</i>
<b>Stacks:</b>				<b>Shutdown:</b>	
<b>No of Stacks:</b>				<b>No of Shutdown:</b>	
<b>Canadian SIC Code (2 digit):</b>					
<b>Canadian SIC Code:</b>					
<b>SIC Code Description:</b>					
<b>American SIC Code:</b>					
<b>NAICS Code (2 digit):</b>				53	
<b>NAICS 2 Description:</b>				Real Estate and Rental and Leasing	
<b>NAICS Code (4 digit):</b>				5311	
<b>NAICS 4 Description:</b>				Lessors of Real Estate	
<b>NAICS Code (6 digit):</b>				531120	
<b>NAICS 6 Description:</b>				Lessors of Non-Residential Buildings (except Mini-Warehouses)	
<b><u>Substance Release Report</u></b>					
<b>CAS No:</b>		74-82-8			
<b>Report ID:</b>					
<b>Rpt Period:</b>		2004			
<b>Subst Released:</b>		Methane			
<b>Air:</b>					
<b>Water:</b>					
<b>Land:</b>					
<b>Total Releases:</b>					
<b>Units:</b>		tonnes			
<b>CAS No:</b>		811-97-2			
<b>Report ID:</b>					
<b>Rpt Period:</b>		2004			
<b>Subst Released:</b>		HFC-134a Hydrofluorocarbon			
<b>Air:</b>					
<b>Water:</b>					
<b>Land:</b>					
<b>Total Releases:</b>					
<b>Units:</b>		tonnes			
<b>CAS No:</b>		7446-09-5			
<b>Report ID:</b>					
<b>Rpt Period:</b>		2004			
<b>Subst Released:</b>		Sulphur dioxide			
<b>Air:</b>					
<b>Water:</b>					
<b>Land:</b>					
<b>Total Releases:</b>					
<b>Units:</b>		tonnes			
<b>CAS No:</b>		NA - M08			
<b>Report ID:</b>					
<b>Rpt Period:</b>		2004			
<b>Subst Released:</b>		PM - Total Particulate Matter			
<b>Air:</b>					
<b>Water:</b>					
<b>Land:</b>					
<b>Total Releases:</b>					
<b>Units:</b>		tonnes			
<b>CAS No:</b>		NA - M16			
<b>Report ID:</b>					
<b>Rpt Period:</b>		2004			
<b>Subst Released:</b>		Volatile Organic Compounds (VOCs)			
<b>Air:</b>					
<b>Water:</b>					
<b>Land:</b>					
<b>Total Releases:</b>					
<b>Units:</b>		tonnes			

<b>Map Key</b>	<b>Number of Records</b>	<b>Direction/ Distance (m)</b>	<b>Elev/Diff (m)</b>	<b>Site</b>	<b>DB</b>
<b>CAS No:</b> <b>Report ID:</b> <b>Rpt Period:</b> <b>Subst Released:</b> <b>Air:</b> <b>Water:</b> <b>Land:</b> <b>Total Releases:</b> <b>Units:</b>		124-38-9			
<b>CAS No:</b> <b>Report ID:</b> <b>Rpt Period:</b> <b>Subst Released:</b> <b>Air:</b> <b>Water:</b> <b>Land:</b> <b>Total Releases:</b> <b>Units:</b>		10024-97-2			
<b>CAS No:</b> <b>Report ID:</b> <b>Rpt Period:</b> <b>Subst Released:</b> <b>Air:</b> <b>Water:</b> <b>Land:</b> <b>Total Releases:</b> <b>Units:</b>		630-08-0			
<b>CAS No:</b> <b>Report ID:</b> <b>Rpt Period:</b> <b>Subst Released:</b> <b>Air:</b> <b>Water:</b> <b>Land:</b> <b>Total Releases:</b> <b>Units:</b>		11104-93-1			
<b>CAS No:</b> <b>Report ID:</b> <b>Rpt Period:</b> <b>Subst Released:</b> <b>Air:</b> <b>Water:</b> <b>Land:</b> <b>Total Releases:</b> <b>Units:</b>		NA - M09			
<b>CAS No:</b> <b>Report ID:</b> <b>Rpt Period:</b> <b>Subst Released:</b> <b>Air:</b> <b>Water:</b> <b>Land:</b> <b>Total Releases:</b> <b>Units:</b>		NA - M10			
<b>23</b>	<b>53 of 56</b>	<b>SSE/111.1</b>	<b>72.9 / 1.08</b>	<b>H&amp;R REAL ESTATE INVESTMENT TRUST SUITE 1500 - 160 ELGIN STREET NOT AVAILABLE OTTAWA ON K2P2C4</b>	<b>NPRI</b>

<b>Map Key</b>	<b>Number of Records</b>	<b>Direction/ Distance (m)</b>	<b>Elev/Diff (m)</b>	<b>Site</b>	<b>DB</b>
<b>NPRI ID:</b>	11255			<b>Org ID:</b> 50696	
<b>Other ID:</b>				<b>Submit Date:</b> 6/3/2013	
<b>No Other ID:</b>				<b>Last Modified:</b> 5/29/2015 3:28:24 PM	
<b>Track ID:</b>	107859			<b>Contact ID:</b>	
<b>Report ID:</b>	23037			<b>Cont Type:</b>	
<b>Report Type:</b>	DNMC			<b>Contact Title:</b>	
<b>Rpt Type ID:</b>	2			<b>Cont First Name:</b>	
<b>Report Year:</b>	2012			<b>Cont Last Name:</b>	
<b>Not-Current Rpt?:</b>	No			<b>Contact Position:</b>	
<b>Yr of Last Filed Rpt:</b>	2012			<b>Contact Fax:</b>	
<b>Fac ID:</b>	157445			<b>Contact Ph.:</b>	
<b>Fac Name:</b>	PLACE BELL			<b>Cont Area Code:</b>	
<b>Fac Address1:</b>	SUITE 1500 - 160 ELGIN STREET			<b>Contact Tel.:</b>	
<b>Fac Address2:</b>	NOT AVAILABLE			<b>Contact Ext.:</b>	
<b>Fac Postal Zip:</b>	K2P2C4			<b>Cont Fax Area Cde:</b>	
<b>Facility Lat:</b>	45.4199			<b>Contact Fax:</b>	
<b>Facility Long:</b>	-75.693			<b>Contact Email:</b>	
<b>DLS (Last Filed Rpt):</b>				<b>Latitude:</b> 45.4199	
<b>Facility DLS:</b>				<b>Longitude:</b> -75.693	
<b>Datum:</b>	1983			<b>UTM Zone:</b>	
<b>Facility Cmnts:</b>				<b>UTM Northing:</b>	
<b>URL:</b>				<b>UTM Easting:</b>	
<b>No of Empl.:</b>				<b>Waste Streams:</b>	
<b>Parent Co.:</b>				<b>No Streams:</b>	
<b>No Parent Co.:</b>				<b>Waste Off Sites:</b>	
<b>Pollut Prev Cmnts:</b>				<b>No Off Sites:</b>	
<b>Stacks:</b>				<b>Shutdown:</b>	
<b>No of Stacks:</b>				<b>No of Shutdown:</b>	
<b>Canadian SIC Code (2 digit):</b>					
<b>Canadian SIC Code:</b>					
<b>SIC Code Description:</b>					
<b>American SIC Code:</b>					
<b>NAICS Code (2 digit):</b>	53				
<b>NAICS 2 Description:</b>	Real estate and rental and leasing				
<b>NAICS Code (4 digit):</b>	5311				
<b>NAICS 4 Description:</b>	Lessors of real estate				
<b>NAICS Code (6 digit):</b>	531120				
<b>NAICS 6 Description:</b>	Lessors of non-residential buildings (except mini-warehouses)				

<a href="#"><u>23</u></a>	54 of 56	SSE/111.1	72.9 / 1.08	<b>BELL CANADA - OTTAWA 160 ELGIN STREET OTTAWA CITY ON K2P 2P7</b>	..... <b>OPCB</b>
<b>Year:</b>	1992				
<b>Site Number:</b>	40288A206				
<b>Name Owner:</b>					
<b>Additional Site Information:</b>					

<a href="#"><u>23</u></a>	55 of 56	SSE/111.1	72.9 / 1.08	<b>Canadian Waste Services Inc. 160 ELGIN ST., AT NEPEAN ST. ENTRANCE&lt;UNOFFICIAL&gt; Ottawa ON</b>	<b>SPL</b>
<b>Ref No:</b>	3561-5TXKDX			<b>Discharger Report:</b>	
<b>Site No:</b>				<b>Material Group:</b> Oil	
<b>Incident Dt:</b>	12/6/2003			<b>Health/Env Conseq:</b>	
<b>Year:</b>				<b>Client Type:</b>	
<b>Incident Cause:</b>	Pipe Or Hose Leak			<b>Sector Type:</b> Other	
<b>Incident Event:</b>				<b>Agency Involved:</b>	
<b>Contaminant Code:</b>	15			<b>Nearest Watercourse:</b>	
<b>Contaminant Name:</b>	HYDRAULIC OIL			<b>Site Address:</b>	
<b>Contaminant Limit 1:</b>				<b>Site District Office:</b> Ottawa	
<b>Contam Limit Freq 1:</b>				<b>Site Postal Code:</b>	

Map Key	Number of Records	Direction/ Distance (m)	Elev/Diff (m)	Site	DB
<b>Contaminant UN No 1:</b> <b>Environment Impact:</b> Not Anticipated <b>Nature of Impact:</b> Soil Contamination <b>Receiving Medium:</b> Land <b>Receiving Env:</b> <b>MOE Response:</b> <b>Dt MOE Arvl on Scn:</b> <b>MOE Reported Dt:</b> 12/5/2003 <b>Dt Document Closed:</b> <b>Incident Reason:</b> <b>Site Name:</b> 160 ELGIN ST., AT NEPEAN ST. ENTRANCE<UNOFFICIAL> <b>Site County/District:</b> <b>Site Geo Ref Meth:</b> <b>Incident Summary:</b> Canadian Waste,10 L hydraulic oil to road <b>Contaminant Qty:</b> 10 L					
<a href="#">23</a>	56 of 56	SSE/111.1	72.9 / 1.08	Across from 160 Elgin St Ottawa ON	SPL
<b>Ref No:</b> 2674-AYLQBD <b>Site No:</b> NA <b>Incident Dt:</b> 2018/05/09 <b>Year:</b> <b>Incident Cause:</b> <b>Incident Event:</b> Leak/Break <b>Contaminant Code:</b> 35 <b>Contaminant Name:</b> NATURAL GAS (METHANE) <b>Contaminant Limit 1:</b> <b>Contam Limit Freq 1:</b> <b>Contaminant UN No 1:</b> 1075 <b>Environment Impact:</b> <b>Nature of Impact:</b> <b>Receiving Medium:</b> <b>Receiving Env:</b> Air <b>MOE Response:</b> No <b>Dt MOE Arvl on Scn:</b> <b>MOE Reported Dt:</b> 2018/05/09 <b>Dt Document Closed:</b> <b>Incident Reason:</b> Operator/Human Error <b>Site Name:</b> strike<UNOFFICIAL> <b>Site County/District:</b> <b>Site Geo Ref Meth:</b> <b>Incident Summary:</b> TSSA FSB: 2" pl IP line damage, made safe <b>Contaminant Qty:</b> 0 other - see incident description					
<a href="#">24</a>	1 of 1	E/112.3	71.9 / 0.08	Proshred Security / Iron Mountain Canada<UNOFFICIAL> Corner of Gloucester Road and Elgin Road Ottawa ON	SPL
<b>Ref No:</b> 3753-68QH3 <b>Site No:</b> <b>Incident Dt:</b> 1/17/2005 <b>Year:</b> <b>Incident Cause:</b> Pipe Or Hose Leak <b>Incident Event:</b> <b>Contaminant Code:</b> <b>Contaminant Name:</b> HYDRAULIC OIL <b>Contaminant Limit 1:</b> <b>Contam Limit Freq 1:</b> <b>Contaminant UN No 1:</b>					
<b>Discharger Report:</b> 0 <b>Material Group:</b> Oil <b>Health/Env Conseq:</b> <b>Client Type:</b> <b>Sector Type:</b> Transport Truck <b>Agency Involved:</b> <b>Nearest Watercourse:</b> <b>Site Address:</b> <b>Site District Office:</b> Ottawa <b>Site Postal Code:</b> <b>Site Region:</b>					

Map Key	Number of Records	Direction/ Distance (m)	Elev/Diff (m)	Site	DB
<b>Environment Impact:</b> Not Anticipated <b>Nature of Impact:</b> Soil Contamination; Surface Water Pollution <b>Receiving Medium:</b> Land & Water <b>Receiving Env:</b> <b>MOE Response:</b> <b>Dt MOE Arvl on Scn:</b> <b>MOE Reported Dt:</b> 1/17/2005 <b>Dt Document Closed:</b> <b>Incident Reason:</b> Equipment Failure <b>Site Name:</b> Hydraulic Oil Spill<UNOFFICIAL> <b>Site County/District:</b> <b>Site Geo Ref Meth:</b> <b>Incident Summary:</b> Proshred: 25L hydr. oil to rd, drain, clng <b>Contaminant Qty:</b>					
<a href="#">25</a>	1 of 1	NNE/114.7	70.7 / -1.11	OTTAWA CITY ELGIN ST/LAURIER ST/SLATER ST. OTTAWA CITY ON	CA
<b>Certificate #:</b> 3-0135-99- <b>Application Year:</b> 99 <b>Issue Date:</b> 3/10/1999 <b>Approval Type:</b> Municipal sewage <b>Status:</b> Approved <b>Application Type:</b> <b>Client Name:</b> <b>Client Address:</b> <b>Client City:</b> <b>Client Postal Code:</b> <b>Project Description:</b> <b>Contaminants:</b> <b>Emission Control:</b>					
<a href="#">26</a>	1 of 15	WNW/122.1	75.6 / 3.78	99 Metcalfe St Ottawa ON K1P6L7	EHS
<b>Order No:</b> 20160328042 <b>Status:</b> C <b>Report Type:</b> Standard Express Report <b>Report Date:</b> 28-MAR-16 <b>Date Received:</b> 28-MAR-16 <b>Previous Site Name:</b> <b>Lot/Building Size:</b> <b>Additional Info Ordered:</b>					
<b>Nearest Intersection:</b> <b>Municipality:</b> <b>Client Prov/State:</b> ON <b>Search Radius (km):</b> .25 <b>X:</b> -75.695397 <b>Y:</b> 45.421113					
<a href="#">26</a>	2 of 15	WNW/122.1	75.6 / 3.78	99 Metcalfe Street Ottawa Ontario Ottawa ON K1P	EHS
<b>Order No:</b> 20190205039 <b>Status:</b> C <b>Report Type:</b> Standard Report <b>Report Date:</b> 08-FEB-19 <b>Date Received:</b> 05-FEB-19 <b>Previous Site Name:</b> <b>Lot/Building Size:</b> <b>Additional Info Ordered:</b> Fire Insur. Maps and/or Site Plans					
<b>Nearest Intersection:</b> <b>Municipality:</b> <b>Client Prov/State:</b> ON <b>Search Radius (km):</b> .25 <b>X:</b> -75.695322 <b>Y:</b> 45.420857					
<a href="#">26</a>	3 of 15	WNW/122.1	75.6 / 3.78	CANADA COUNCIL 99 METCALFE ST.	GEN

Map Key	Number of Records	Direction/ Distance (m)	Elev/Diff (m)	Site	DB
<b>OTTAWA ON K1P 5V8</b>					
<b>Generator No:</b>	ON0912500			<b>PO Box No:</b>	
<b>Status:</b>				<b>Country:</b>	
<b>Approval Years:</b>	86,87,88,89,90			<b>Choice of Contact:</b>	
<b>Contam. Facility:</b>				<b>Co Admin:</b>	
<b>MHSW Facility:</b>				<b>Phone No Admin:</b>	
<b>SIC Code:</b>	2819				
<b>SIC Description:</b>		OTHER COMM. PRINTING			
<b><u>Detail(s)</u></b>					
<b>Waste Class:</b>		213			
<b>Waste Class Desc:</b>		PETROLEUM DISTILLATES			
<b>Waste Class:</b>		241			
<b>Waste Class Desc:</b>		HALOGENATED SOLVENTS			
<a href="#"><u>26</u></a>	4 of 15	WNW/122.1	75.6 / 3.78	CANADA (OUT OF BUS) 08-351 99 METCALFE ST. OTTAWA ON K1P 5V8	GEN
<b>Generator No:</b>	ON0912500			<b>PO Box No:</b>	
<b>Status:</b>				<b>Country:</b>	
<b>Approval Years:</b>	92,93,94,95,96,97,98			<b>Choice of Contact:</b>	
<b>Contam. Facility:</b>				<b>Co Admin:</b>	
<b>MHSW Facility:</b>				<b>Phone No Admin:</b>	
<b>SIC Code:</b>	2819				
<b>SIC Description:</b>		OTHER COMM. PRINTING			
<b><u>Detail(s)</u></b>					
<b>Waste Class:</b>		213			
<b>Waste Class Desc:</b>		PETROLEUM DISTILLATES			
<b>Waste Class:</b>		241			
<b>Waste Class Desc:</b>		HALOGENATED SOLVENTS			
<a href="#"><u>26</u></a>	5 of 15	WNW/122.1	75.6 / 3.78	MORGUARD INVESTMENTS LTD. 99 METCALFE STREET OTTAWA ON	GEN
<b>Generator No:</b>	ON4145655			<b>PO Box No:</b>	
<b>Status:</b>				<b>Country:</b>	
<b>Approval Years:</b>	2013			<b>Choice of Contact:</b>	
<b>Contam. Facility:</b>				<b>Co Admin:</b>	
<b>MHSW Facility:</b>				<b>Phone No Admin:</b>	
<b>SIC Code:</b>	531310				
<b>SIC Description:</b>		REAL ESTATE PROPERTY MANAGERS			
<b><u>Detail(s)</u></b>					
<b>Waste Class:</b>		145			
<b>Waste Class Desc:</b>		PAINT/PIGMENT/COATING RESIDUES			
<b>Waste Class:</b>		263			
<b>Waste Class Desc:</b>		ORGANIC LABORATORY CHEMICALS			
<b>Waste Class:</b>		146			
<b>Waste Class Desc:</b>		OTHER SPECIFIED INORGANICS			

Map Key	Number of Records	Direction/ Distance (m)	Elev/Diff (m)	Site	DB
<b>Waste Class:</b>		148			
<b>Waste Class Desc:</b>		INORGANIC LABORATORY CHEMICALS			
<b>Waste Class:</b>		121			
<b>Waste Class Desc:</b>		ALKALINE WASTES - HEAVY METALS			
<b>Waste Class:</b>		252			
<b>Waste Class Desc:</b>		WASTE OILS & LUBRICANTS			
<b>Waste Class:</b>		112			
<b>Waste Class Desc:</b>		ACID WASTE - HEAVY METALS			
<b>Waste Class:</b>		331			
<b>Waste Class Desc:</b>		WASTE COMPRESSED GASES			

<a href="#">26</a>	6 of 15	WNW/122.1	75.6 / 3.78	MORGUARD INVESTMENTS LTD. 99 METCALFE STREET OTTAWA ON	GEN
<b>Generator No:</b>	ON4145655			<b>PO Box No:</b>	
<b>Status:</b>				<b>Country:</b>	
<b>Approval Years:</b>	2009			<b>Choice of Contact:</b>	
<b>Contam. Facility:</b>				<b>Co Admin:</b>	
<b>MHSW Facility:</b>				<b>Phone No Admin:</b>	
<b>SIC Code:</b>	531310				
<b>SIC Description:</b>	Real Estate Property Managers				
<b><u>Detail(s)</u></b>					
<b>Waste Class:</b>		112			
<b>Waste Class Desc:</b>		ACID WASTE - HEAVY METALS			
<b>Waste Class:</b>		121			
<b>Waste Class Desc:</b>		ALKALINE WASTES - HEAVY METALS			
<b>Waste Class:</b>		145			
<b>Waste Class Desc:</b>		PAINT/PIGMENT/COATING RESIDUES			
<b>Waste Class:</b>		146			
<b>Waste Class Desc:</b>		OTHER SPECIFIED INORGANICS			
<b>Waste Class:</b>		148			
<b>Waste Class Desc:</b>		INORGANIC LABORATORY CHEMICALS			
<b>Waste Class:</b>		252			
<b>Waste Class Desc:</b>		WASTE OILS & LUBRICANTS			
<b>Waste Class:</b>		263			
<b>Waste Class Desc:</b>		ORGANIC LABORATORY CHEMICALS			
<b>Waste Class:</b>		331			
<b>Waste Class Desc:</b>		WASTE COMPRESSED GASES			

<a href="#">26</a>	7 of 15	WNW/122.1	75.6 / 3.78	MORGUARD INVESTMENTS LTD. 99 METCALFE STREET OTTAWA ON	GEN
<b>Generator No:</b>	ON4145655			<b>PO Box No:</b>	
<b>Status:</b>				<b>Country:</b>	
<b>Approval Years:</b>	2010			<b>Choice of Contact:</b>	
<b>Contam. Facility:</b>				<b>Co Admin:</b>	
<b>MHSW Facility:</b>				<b>Phone No Admin:</b>	
<b>SIC Code:</b>	531310				

<b>Map Key</b>	<b>Number of Records</b>	<b>Direction/ Distance (m)</b>	<b>Elev/Diff (m)</b>	<b>Site</b>	<b>DB</b>
<b>SIC Description:</b>		Real Estate Property Managers			
<b><u>Detail(s)</u></b>					
<b>Waste Class:</b>		148			
<b>Waste Class Desc:</b>		INORGANIC LABORATORY CHEMICALS			
<b>Waste Class:</b>		121			
<b>Waste Class Desc:</b>		ALKALINE WASTES - HEAVY METALS			
<b>Waste Class:</b>		252			
<b>Waste Class Desc:</b>		WASTE OILS & LUBRICANTS			
<b>Waste Class:</b>		263			
<b>Waste Class Desc:</b>		ORGANIC LABORATORY CHEMICALS			
<b>Waste Class:</b>		145			
<b>Waste Class Desc:</b>		PAINT/PIGMENT/COATING RESIDUES			
<b>Waste Class:</b>		112			
<b>Waste Class Desc:</b>		ACID WASTE - HEAVY METALS			
<b>Waste Class:</b>		146			
<b>Waste Class Desc:</b>		OTHER SPECIFIED INORGANICS			
<b>Waste Class:</b>		331			
<b>Waste Class Desc:</b>		WASTE COMPRESSED GASES			

<a href="#">26</a>	8 of 15	WNW/122.1	75.6 / 3.78	<b>MORGUARD INVESTMENTS LTD. 99 METCALFE STREET OTTAWA ON</b>	<b>GEN</b>
--------------------	---------	-----------	-------------	---	------------

<b>Generator No:</b>	ON4145655	<b>PO Box No:</b>	
<b>Status:</b>		<b>Country:</b>	
<b>Approval Years:</b>	2011	<b>Choice of Contact:</b>	
<b>Contam. Facility:</b>		<b>Co Admin:</b>	
<b>MHSW Facility:</b>		<b>Phone No Admin:</b>	
<b>SIC Code:</b>	531310		
<b>SIC Description:</b>	Real Estate Property Managers		

**Detail(s)**

<b>Waste Class:</b>	146
<b>Waste Class Desc:</b>	OTHER SPECIFIED INORGANICS
<b>Waste Class:</b>	148
<b>Waste Class Desc:</b>	INORGANIC LABORATORY CHEMICALS
<b>Waste Class:</b>	263
<b>Waste Class Desc:</b>	ORGANIC LABORATORY CHEMICALS
<b>Waste Class:</b>	252
<b>Waste Class Desc:</b>	WASTE OILS & LUBRICANTS
<b>Waste Class:</b>	112
<b>Waste Class Desc:</b>	ACID WASTE - HEAVY METALS
<b>Waste Class:</b>	121
<b>Waste Class Desc:</b>	ALKALINE WASTES - HEAVY METALS
<b>Waste Class:</b>	145
<b>Waste Class Desc:</b>	PAINT/PIGMENT/COATING RESIDUES



Map Key	Number of Records	Direction/ Distance (m)	Elev/Diff (m)	Site	DB
<b>Waste Class:</b>		331			
<b>Waste Class Desc:</b>		WASTE COMPRESSED GASES			
<a href="#">26</a>	9 of 15	WNW/122.1	75.6 / 3.78	MORGUARD INVESTMENTS LTD. 99 METCALFE STREET OTTAWA ON	GEN
<b>Generator No:</b>	ON4145655			<b>PO Box No:</b>	
<b>Status:</b>				<b>Country:</b>	
<b>Approval Years:</b>	2012			<b>Choice of Contact:</b>	
<b>Contam. Facility:</b>				<b>Co Admin:</b>	
<b>MHSW Facility:</b>				<b>Phone No Admin:</b>	
<b>SIC Code:</b>	531310				
<b>SIC Description:</b>	Real Estate Property Managers				
<b><u>Detail(s)</u></b>					
<b>Waste Class:</b>		121			
<b>Waste Class Desc:</b>		ALKALINE WASTES - HEAVY METALS			
<b>Waste Class:</b>		252			
<b>Waste Class Desc:</b>		WASTE OILS & LUBRICANTS			
<b>Waste Class:</b>		145			
<b>Waste Class Desc:</b>		PAINT/PIGMENT/COATING RESIDUES			
<b>Waste Class:</b>		331			
<b>Waste Class Desc:</b>		WASTE COMPRESSED GASES			
<b>Waste Class:</b>		146			
<b>Waste Class Desc:</b>		OTHER SPECIFIED INORGANICS			
<b>Waste Class:</b>		148			
<b>Waste Class Desc:</b>		INORGANIC LABORATORY CHEMICALS			
<b>Waste Class:</b>		263			
<b>Waste Class Desc:</b>		ORGANIC LABORATORY CHEMICALS			
<b>Waste Class:</b>		112			
<b>Waste Class Desc:</b>		ACID WASTE - HEAVY METALS			
<a href="#">26</a>	10 of 15	WNW/122.1	75.6 / 3.78	Dr. Esther Guiot and Assoc 99 metcalfe suite 104 ottawa ON K1P6L7	GEN
<b>Generator No:</b>	ON2558637			<b>PO Box No:</b>	
<b>Status:</b>				<b>Country:</b>	Canada
<b>Approval Years:</b>	2016			<b>Choice of Contact:</b>	CO_OFFICIAL
<b>Contam. Facility:</b>	No			<b>Co Admin:</b>	
<b>MHSW Facility:</b>	No			<b>Phone No Admin:</b>	
<b>SIC Code:</b>	621110				
<b>SIC Description:</b>	OFFICES OF PHYSICIANS				
<b><u>Detail(s)</u></b>					
<b>Waste Class:</b>		312			
<b>Waste Class Desc:</b>		PATHOLOGICAL WASTES			
<a href="#">26</a>	11 of 15	WNW/122.1	75.6 / 3.78	Modern Niagara Ottawa Inc 99 Metcalfe Ottawa ON K1P 6L7	GEN

Map Key	Number of Records	Direction/ Distance (m)	Elev/Diff (m)	Site	DB
<p><b>Generator No:</b> ON2644931  <b>Status:</b>  <b>Approval Years:</b> 2015  <b>Contam. Facility:</b> No  <b>MHSW Facility:</b> No  <b>SIC Code:</b> 236220  <b>SIC Description:</b> COMMERCIAL AND INSTITUTIONAL BUILDING CONSTRUCTION</p> <p><b>PO Box No:</b>  <b>Country:</b> Canada  <b>Choice of Contact:</b> CO_OFFICIAL  <b>Co Admin:</b>  <b>Phone No Admin:</b></p>					
<b>Detail(s)</b>					
<p><b>Waste Class:</b> 212  <b>Waste Class Desc:</b> ALIPHATIC SOLVENTS</p>					
<a href="#">26</a>	12 of 15	WNW/122.1	75.6 / 3.78	<b>Dr. Esther Guiot and Assoc 99 metcalfe suite 104 ottawa ON K1P6L7</b>	GEN
<p><b>Generator No:</b> ON2558637  <b>Status:</b>  <b>Approval Years:</b> 2015  <b>Contam. Facility:</b> No  <b>MHSW Facility:</b> No  <b>SIC Code:</b> 621110  <b>SIC Description:</b> OFFICES OF PHYSICIANS</p> <p><b>PO Box No:</b>  <b>Country:</b> Canada  <b>Choice of Contact:</b> CO_OFFICIAL  <b>Co Admin:</b>  <b>Phone No Admin:</b></p>					
<b>Detail(s)</b>					
<p><b>Waste Class:</b> 312  <b>Waste Class Desc:</b> PATHOLOGICAL WASTES</p>					
<a href="#">26</a>	13 of 15	WNW/122.1	75.6 / 3.78	<b>Dr. Esther Guiot and Assoc 99 metcalfe suite 104 ottawa ON K1P6L7</b>	GEN
<p><b>Generator No:</b> ON2558637  <b>Status:</b> Registered  <b>Approval Years:</b> As of Dec 2018  <b>Contam. Facility:</b>  <b>MHSW Facility:</b>  <b>SIC Code:</b>  <b>SIC Description:</b></p> <p><b>PO Box No:</b>  <b>Country:</b> Canada  <b>Choice of Contact:</b>  <b>Co Admin:</b>  <b>Phone No Admin:</b></p>					
<b>Detail(s)</b>					
<p><b>Waste Class:</b> 312 P  <b>Waste Class Desc:</b> Pathological wastes</p>					
<a href="#">26</a>	14 of 15	WNW/122.1	75.6 / 3.78	<b>The Downtown Dental Clinic 99 Metcalfe, unit 104 Ottawa ON K1P 6L7</b>	GEN
<p><b>Generator No:</b> ON7534992  <b>Status:</b> Registered  <b>Approval Years:</b> As of Jul 2019  <b>Contam. Facility:</b>  <b>MHSW Facility:</b>  <b>SIC Code:</b>  <b>SIC Description:</b></p> <p><b>PO Box No:</b>  <b>Country:</b> Canada  <b>Choice of Contact:</b>  <b>Co Admin:</b>  <b>Phone No Admin:</b></p>					
<b>Detail(s)</b>					

Map Key	Number of Records	Direction/ Distance (m)	Elev/Diff (m)	Site	DB
<b>Waste Class:</b>		312 P			
<b>Waste Class Desc:</b>		Pathological wastes			
<a href="#">26</a>	15 of 15	WNW/122.1	75.6 / 3.78	News Brief 99 Metcalfe St Suite 304 Ottawa ON K1P 6L7	SCT
<b>Established:</b>		01-SEP-62			
<b>Plant Size (ft²):</b>					
<b>Employment:</b>					
<b>--Details--</b>					
<b>Description:</b>		Periodical Publishers			
<b>SIC/NAICS Code:</b>		511120			
<b>Description:</b>		Periodical Publishers			
<b>SIC/NAICS Code:</b>		511120			
<a href="#">27</a>	1 of 8	SW/125.6	74.8 / 3.00	150 Metcalfe Street Ottawa ON K2P 1P1	EHS
<b>Order No:</b>		20051107005		<b>Nearest Intersection:</b>	
<b>Status:</b>		C		<b>Municipality:</b>	
<b>Report Type:</b>		Custom Report		<b>Client Prov/State:</b> ON	
<b>Report Date:</b>		11/15/2005		<b>Search Radius (km):</b> 0.25	
<b>Date Received:</b>		11/7/2005		<b>X:</b> -75.695249	
<b>Previous Site Name:</b>				<b>Y:</b> 45.420073	
<b>Lot/Building Size:</b>					
<b>Additional Info Ordered:</b>					
<a href="#">27</a>	2 of 8	SW/125.6	74.8 / 3.00	150 Metcalfe Street Ottawa ON K2P 1P1	EHS
<b>Order No:</b>		20060210019		<b>Nearest Intersection:</b>	
<b>Status:</b>		C		<b>Municipality:</b>	
<b>Report Type:</b>		Complete Report		<b>Client Prov/State:</b> ON	
<b>Report Date:</b>		2/14/2006		<b>Search Radius (km):</b> 0.25	
<b>Date Received:</b>		2/10/2006		<b>X:</b> -75.695113	
<b>Previous Site Name:</b>				<b>Y:</b> 45.42004	
<b>Lot/Building Size:</b>					
<b>Additional Info Ordered:</b>					
<a href="#">27</a>	3 of 8	SW/125.6	74.8 / 3.00	150 Metcalfe Street Ottawa ON K2P 1P1	EHS
<b>Order No:</b>		20080211006		<b>Nearest Intersection:</b>	
<b>Status:</b>		C		<b>Municipality:</b>	
<b>Report Type:</b>		Custom Report		<b>Client Prov/State:</b> ON	
<b>Report Date:</b>		2/20/2008		<b>Search Radius (km):</b> 0.25	
<b>Date Received:</b>		2/11/2008		<b>X:</b> -75.694933	
<b>Previous Site Name:</b>				<b>Y:</b> 45.419828	
<b>Lot/Building Size:</b>					
<b>Additional Info Ordered:</b>					
<a href="#">27</a>	4 of 8	SW/125.6	74.8 / 3.00	150 Metcalfe Street Ottawa ON K2P 1P1	EHS

Map Key	Number of Records	Direction/ Distance (m)	Elev/Diff (m)	Site	DB
<b>Order No:</b> 20190224012 <b>Status:</b> C <b>Report Type:</b> Standard Report <b>Report Date:</b> 28-FEB-19 <b>Date Received:</b> 24-FEB-19 <b>Previous Site Name:</b> <b>Lot/Building Size:</b> <b>Additional Info Ordered:</b>					
<b>Nearest Intersection:</b> <b>Municipality:</b> <b>Client Prov/State:</b> ON <b>Search Radius (km):</b> .25 <b>X:</b> -75.695105 <b>Y:</b> 45.419896					
<a href="#">27</a>	5 of 8	SW/125.6	74.8 / 3.00	150 Metcalfe Street Ottawa ON K2P 1P1	EHS
<b>Order No:</b> 20190619353 <b>Status:</b> C <b>Report Type:</b> Standard Report <b>Report Date:</b> 26-JUN-19 <b>Date Received:</b> 19-JUN-19 <b>Previous Site Name:</b> <b>Lot/Building Size:</b> <b>Additional Info Ordered:</b> Fire Insur. Maps and/or Site Plans; Title Searches					
<b>Nearest Intersection:</b> <b>Municipality:</b> Ottawa <b>Client Prov/State:</b> ON <b>Search Radius (km):</b> .25 <b>X:</b> -75.695105 <b>Y:</b> 45.419896					
<a href="#">27</a>	6 of 8	SW/125.6	74.8 / 3.00	CHIROPRACTIC HEALTH GROUP 150 METCALFE STREET, SUITE 2200 X-RAY ROOM OTTAWA ON K2P 1P1	GEN
<b>Generator No:</b> ON2452100 <b>Status:</b> <b>Approval Years:</b> 99,00,01,02,03,04 <b>Contam. Facility:</b> <b>MHSW Facility:</b> <b>SIC Code:</b> 8661 <b>SIC Description:</b> CHIRO./OSTEOPATHS					
<b>PO Box No:</b> <b>Country:</b> <b>Choice of Contact:</b> <b>Co Admin:</b> <b>Phone No Admin:</b>					
<b>Detail(s)</b>					
<b>Waste Class:</b> 264 <b>Waste Class Desc:</b> PHOTOPROCESSING WASTES					
<a href="#">27</a>	7 of 8	SW/125.6	74.8 / 3.00	LITHWICK CORPORATION 150 METCALFE STREET OTTAWA ON K2P 1P1	GEN
<b>Generator No:</b> ON7459647 <b>Status:</b> <b>Approval Years:</b> 03,04 <b>Contam. Facility:</b> <b>MHSW Facility:</b> <b>SIC Code:</b> <b>SIC Description:</b>					
<b>PO Box No:</b> <b>Country:</b> <b>Choice of Contact:</b> <b>Co Admin:</b> <b>Phone No Admin:</b>					
<a href="#">27</a>	8 of 8	SW/125.6	74.8 / 3.00	Metcalfe St. Chiropractic and Wellness Centre 150 METCALFE STREET, SUITE 2200 X-RAY ROOM OTTAWA ON K2P 1P1	GEN
<b>Generator No:</b> ON2452100 <b>Status:</b> <b>Approval Years:</b> 05,06					
<b>PO Box No:</b> <b>Country:</b> <b>Choice of Contact:</b>					

Map Key	Number of Records	Direction/ Distance (m)	Elev/Diff (m)	Site	DB
Contam. Facility: MHSW Facility: SIC Code: SIC Description:	621310	Offices of Chiropractors		Co Admin: Phone No Admin:	
<b><u>Detail(s)</u></b>					
Waste Class: Waste Class Desc:	264	PHOTOPROCESSING WASTES			

<u>28</u>	1 of 1	SSE/129.8	72.9 / 1.08	ON	BORE
Borehole ID:	613366			Inclin FLG:	No
OGF ID:	215514663			SP Status:	Initial Entry
Status:				Surv Elev:	No
Type:	Borehole			Piezometer:	No
Use:				Primary Name:	
Completion Date:				Municipality:	
Static Water Level:	14.6			Lot:	
Primary Water Use:				Township:	
Sec. Water Use:				Latitude DD:	45.419549
Total Depth m:	-999			Longitude DD:	-75.693005
Depth Ref:	Ground Surface			UTM Zone:	18
Depth Elev:				Easting:	445781
Drill Method:				Northing:	5029792
Orig Ground Elev m:	71			Location Accuracy:	
Elev Reliabil Note:				Accuracy:	Not Applicable
DEM Ground Elev m:	71.4				
Concession:					
Location D:					
Survey D:					
Comments:					

**Borehole Geology Stratum**

Geology Stratum ID:	218394820			Mat Consistency:	Stiff
Top Depth:	3.7			Material Moisture:	
Bottom Depth:	12.3			Material Texture:	
Material Color:	Grey			Non Geo Mat Type:	
Material 1:	Clay			Geologic Formation:	
Material 2:	Silt			Geologic Group:	
Material 3:				Geologic Period:	
Material 4:				Depositional Gen:	
Gsc Material Description:					
Stratum Description:	CLAY, GREY,STIFF.				
Geology Stratum ID:	218394823			Mat Consistency:	Compact
Top Depth:	22.7			Material Moisture:	
Bottom Depth:				Material Texture:	
Material Color:	Black			Non Geo Mat Type:	
Material 1:	Bedrock			Geologic Formation:	
Material 2:	Shale			Geologic Group:	
Material 3:				Geologic Period:	
Material 4:				Depositional Gen:	
Gsc Material Description:					
Stratum Description:	BEDROCK. BLACK. ,SILT. COMPACT. ROCK. 00000 008 00100 014 00115 010 00175 **Note: Many records provided by the department have a truncated [Stratum Description] field.				
Geology Stratum ID:	218394822			Mat Consistency:	Compact
Top Depth:	16.6			Material Moisture:	
Bottom Depth:	22.7			Material Texture:	
Material Color:	Grey			Non Geo Mat Type:	

Map Key	Number of Records	Direction/ Distance (m)	Elev/Diff (m)	Site	DB
<b>Material 1:</b>	Till			<b>Geologic Formation:</b>	
<b>Material 2:</b>	Silt			<b>Geologic Group:</b>	
<b>Material 3:</b>	Sand			<b>Geologic Period:</b>	
<b>Material 4:</b>				<b>Depositional Gen:</b>	
<b>Gsc Material Description:</b>					
<b>Stratum Description:</b>	TILL. GREY,COMPACT, WATER STABLE AT 184.9 FEET.				
<b>Geology Stratum ID:</b>	218394819			<b>Mat Consistency:</b>	Stiff
<b>Top Depth:</b>	1.5			<b>Material Moisture:</b>	
<b>Bottom Depth:</b>	3.7			<b>Material Texture:</b>	
<b>Material Color:</b>	Brown			<b>Non Geo Mat Type:</b>	
<b>Material 1:</b>	Clay			<b>Geologic Formation:</b>	
<b>Material 2:</b>	Silt			<b>Geologic Group:</b>	
<b>Material 3:</b>				<b>Geologic Period:</b>	
<b>Material 4:</b>				<b>Depositional Gen:</b>	
<b>Gsc Material Description:</b>					
<b>Stratum Description:</b>	CLAY. BROWN,STIFF.				
<b>Geology Stratum ID:</b>	218394821			<b>Mat Consistency:</b>	Stiff
<b>Top Depth:</b>	12.3			<b>Material Moisture:</b>	
<b>Bottom Depth:</b>	16.6			<b>Material Texture:</b>	
<b>Material Color:</b>	Grey			<b>Non Geo Mat Type:</b>	
<b>Material 1:</b>	Clay			<b>Geologic Formation:</b>	
<b>Material 2:</b>	Silt			<b>Geologic Group:</b>	
<b>Material 3:</b>				<b>Geologic Period:</b>	
<b>Material 4:</b>				<b>Depositional Gen:</b>	
<b>Gsc Material Description:</b>					
<b>Stratum Description:</b>	CLAY. GREY,STIFF,LAYERED.				
<b>Geology Stratum ID:</b>	218394818			<b>Mat Consistency:</b>	Compact
<b>Top Depth:</b>	0			<b>Material Moisture:</b>	
<b>Bottom Depth:</b>	1.5			<b>Material Texture:</b>	
<b>Material Color:</b>				<b>Non Geo Mat Type:</b>	
<b>Material 1:</b>	Fill			<b>Geologic Formation:</b>	
<b>Material 2:</b>				<b>Geologic Group:</b>	
<b>Material 3:</b>				<b>Geologic Period:</b>	
<b>Material 4:</b>				<b>Depositional Gen:</b>	fill
<b>Gsc Material Description:</b>					
<b>Stratum Description:</b>	FILL. COMPACT.				
<b>Source</b>					
<b>Source Type:</b>	Data Survey			<b>Source Appl:</b>	Spatial/Tabular
<b>Source Orig:</b>	Geological Survey of Canada			<b>Source Iden:</b>	1
<b>Source Date:</b>	1956-1972			<b>Scale or Res:</b>	Varies
<b>Confidence:</b>				<b>Horizontal:</b>	NAD27
<b>Observatio:</b>				<b>Verticalda:</b>	Mean Average Sea Level
<b>Source Name:</b>	Urban Geology Automated Information System (UGAIS)				
<b>Source Details:</b>	File: OTTAWA2.txt RecordID: 058740 NTS_Sheet: 31G05G				
<b>Confiden 1:</b>					
<b>Source List</b>					
<b>Source Identifier:</b>	1			<b>Horizontal Datum:</b>	NAD27
<b>Source Type:</b>	Data Survey			<b>Vertical Datum:</b>	Mean Average Sea Level
<b>Source Date:</b>	1956-1972			<b>Projection Name:</b>	Universal Transverse Mercator
<b>Scale or Resolution:</b>	Varies				
<b>Source Name:</b>	Urban Geology Automated Information System (UGAIS)				
<b>Source Originators:</b>	Geological Survey of Canada				
<a href="#">29</a>	1 of 1	NW/132.0	75.6 / 3.78	Slater St Kent St Ottawa ON	EHS

Map Key	Number of Records	Direction/ Distance (m)	Elev/Diff (m)	Site	DB
<b>Order No:</b> 20130911019 <b>Status:</b> C <b>Report Type:</b> Custom Report <b>Report Date:</b> 20-SEP-13 <b>Date Received:</b> 11-SEP-13 <b>Previous Site Name:</b> <b>Lot/Building Size:</b> <b>Additional Info Ordered:</b>					
<b>Nearest Intersection:</b> <b>Municipality:</b> <b>Client Prov/State:</b> ON <b>Search Radius (km):</b> .15 <b>X:</b> -75.695131 <b>Y:</b> 45.421312					
<a href="#">30</a>	1 of 1	ESE/132.7	71.9 / 0.09	ON	WWIS
<b>Well ID:</b> 7301139 <b>Construction Date:</b> <b>Primary Water Use:</b> <b>Sec. Water Use:</b> <b>Final Well Status:</b> <b>Water Type:</b> <b>Casing Material:</b> <b>Audit No:</b> C39559 <b>Tag:</b> A194844 <b>Construction Method:</b> <b>Elevation (m):</b> <b>Elevation Reliability:</b> <b>Depth to Bedrock:</b> <b>Well Depth:</b> <b>Overburden/Bedrock:</b> <b>Pump Rate:</b> <b>Static Water Level:</b> <b>Flowing (Y/N):</b> <b>Flow Rate:</b> <b>Clear/Cloudy:</b>					
<b>Data Entry Status:</b> Yes <b>Data Src:</b> <b>Date Received:</b> 12/11/2017 <b>Selected Flag:</b> Yes <b>Abandonment Rec:</b> <b>Contractor:</b> 7543 <b>Form Version:</b> 8 <b>Owner:</b> <b>Street Name:</b> <b>County:</b> OTTAWA-CARLETON <b>Municipality:</b> NEPEAN TOWNSHIP <b>Site Info:</b> <b>Lot:</b> <b>Concession:</b> <b>Concession Name:</b> <b>Easting NAD83:</b> <b>Northing NAD83:</b> <b>Zone:</b> <b>UTM Reliability:</b>					
<b><u>Bore Hole Information</u></b>					
<b>Bore Hole ID:</b> 1006875877 <b>DP2BR:</b> <b>Spatial Status:</b> <b>Code OB:</b> <b>Code OB Desc:</b> <b>Open Hole:</b> <b>Cluster Kind:</b> <b>Date Completed:</b> 10/19/2017 <b>Remarks:</b> <b>Elevrc Desc:</b> <b>Location Source Date:</b> <b>Improvement Location Source:</b> <b>Improvement Location Method:</b> <b>Source Revision Comment:</b> <b>Supplier Comment:</b>					
<b>Elevation:</b> 69.965156 <b>Elevrc:</b> <b>Zone:</b> 18 <b>East83:</b> 445839 <b>North83:</b> 5029851 <b>Org CS:</b> UTM83 <b>UTMRC:</b> 4 <b>UTMRC Desc:</b> margin of error : 30 m - 100 m <b>Location Method:</b> wwr					
<a href="#">31</a>	1 of 7	WNW/134.2	75.9 / 4.08	OTTAWA HYDRO 88 SLATER STREET (SLATER SUBSTATION) C/O 3024 ALBION ROAD OTTAWA ON K1G 3S4	GEN
<b>Generator No:</b> ON0456600 <b>Status:</b> <b>Approval Years:</b> 86,87,88,89 <b>Contam. Facility:</b> <b>MHSW Facility:</b> <b>SIC Code:</b> 4911					
<b>PO Box No:</b> <b>Country:</b> <b>Choice of Contact:</b> <b>Co Admin:</b> <b>Phone No Admin:</b>					

Map Key	Number of Records	Direction/ Distance (m)	Elev/Diff (m)	Site	DB
<b>SIC Description:</b>		ELECT. POWER SYS.			
<b><u>Detail(s)</u></b>					
<b>Waste Class:</b>		252			
<b>Waste Class Desc:</b>		WASTE OILS & LUBRICANTS			
<a href="#">31</a>	2 of 7	WNW/134.2	75.9 / 4.08	OTTAWA HYDRO 88 SLATER STREET (SLATER SUBSTATION) C/O 3025 ALBION RD., BOX 8700 OTTAWA ON K1G 3S4	GEN
<b>Generator No:</b>	ON0456600			<b>PO Box No:</b>	
<b>Status:</b>				<b>Country:</b>	
<b>Approval Years:</b>	90			<b>Choice of Contact:</b>	
<b>Contam. Facility:</b>				<b>Co Admin:</b>	
<b>MHSW Facility:</b>				<b>Phone No Admin:</b>	
<b>SIC Code:</b>	4911				
<b>SIC Description:</b>		ELECT. POWER SYS.			
<b><u>Detail(s)</u></b>					
<b>Waste Class:</b>		252			
<b>Waste Class Desc:</b>		WASTE OILS & LUBRICANTS			
<a href="#">31</a>	3 of 7	WNW/134.2	75.9 / 4.08	OTTAWA HYDRO 88 SLATER STREET SLATER SUBSTATION OTTAWA ON	GEN
<b>Generator No:</b>	ON0456600			<b>PO Box No:</b>	
<b>Status:</b>				<b>Country:</b>	
<b>Approval Years:</b>	92,93,97,98,99,00,01			<b>Choice of Contact:</b>	
<b>Contam. Facility:</b>				<b>Co Admin:</b>	
<b>MHSW Facility:</b>				<b>Phone No Admin:</b>	
<b>SIC Code:</b>	4911				
<b>SIC Description:</b>		ELECT. POWER SYS.			
<b><u>Detail(s)</u></b>					
<b>Waste Class:</b>		243			
<b>Waste Class Desc:</b>		PCB'S			
<b>Waste Class:</b>		252			
<b>Waste Class Desc:</b>		WASTE OILS & LUBRICANTS			
<a href="#">31</a>	4 of 7	WNW/134.2	75.9 / 4.08	OTTAWA HYDRO 29-081 88 SLATER STREET (SLATER SUBSTATION) C/O 3025 ALBION RD., BOX 8700 OTTAWA ON K1G 3S4	GEN
<b>Generator No:</b>	ON0456600			<b>PO Box No:</b>	
<b>Status:</b>				<b>Country:</b>	
<b>Approval Years:</b>	94,95,96			<b>Choice of Contact:</b>	
<b>Contam. Facility:</b>				<b>Co Admin:</b>	
<b>MHSW Facility:</b>				<b>Phone No Admin:</b>	
<b>SIC Code:</b>	4911				
<b>SIC Description:</b>		ELECT. POWER SYS.			
<b><u>Detail(s)</u></b>					



Map Key	Number of Records	Direction/ Distance (m)	Elev/Diff (m)	Site	DB
<b>Waste Class:</b>		252			
<b>Waste Class Desc:</b>		WASTE OILS & LUBRICANTS			
<b>Waste Class:</b>		243			
<b>Waste Class Desc:</b>		PCB'S			
<a href="#">31</a>	5 of 7	WNW/134.2	75.9 / 4.08	ONTARIO HYDRO 88 SLATER ST., ONTARIO HYDRO SUB-STATION. TRANSFORMER OTTAWA CITY ON	SPL
<b>Ref No:</b>	121557			<b>Discharger Report:</b>	
<b>Site No:</b>				<b>Material Group:</b>	
<b>Incident Dt:</b>	12/7/1995			<b>Health/Env Conseq:</b>	
<b>Year:</b>				<b>Client Type:</b>	
<b>Incident Cause:</b>	COOLING SYSTEM LEAK			<b>Sector Type:</b>	
<b>Incident Event:</b>				<b>Agency Involved:</b>	
<b>Contaminant Code:</b>				<b>Nearest Watercourse:</b>	
<b>Contaminant Name:</b>				<b>Site Address:</b>	
<b>Contaminant Limit 1:</b>				<b>Site District Office:</b>	
<b>Contam Limit Freq 1:</b>				<b>Site Postal Code:</b>	
<b>Contaminant UN No 1:</b>				<b>Site Region:</b>	
<b>Environment Impact:</b>	POSSIBLE			<b>Site Municipality:</b>	20101
<b>Nature of Impact:</b>	Soil contamination			<b>Site Lot:</b>	
<b>Receiving Medium:</b>	LAND			<b>Site Conc:</b>	
<b>Receiving Env:</b>				<b>Northing:</b>	
<b>MOE Response:</b>				<b>Easting:</b>	
<b>Dt MOE Arvl on Scn:</b>				<b>Site Geo Ref Accu:</b>	
<b>MOE Reported Dt:</b>	12/7/1995			<b>Site Map Datum:</b>	
<b>Dt Document Closed:</b>				<b>SAC Action Class:</b>	
<b>Incident Reason:</b>	FIRE/EXPLOSION			<b>Source Type:</b>	
<b>Site Name:</b>					
<b>Site County/District:</b>					
<b>Site Geo Ref Meth:</b>					
<b>Incident Summary:</b>	ONTARIO HYDRO-4 LITERS TRANSFORMER OIL(NON PCB) TO GRND,LEAKING CABLE.				
<b>Contaminant Qty:</b>					

<a href="#">31</a>	6 of 7	WNW/134.2	75.9 / 4.08	ONTARIO HYDRO 88 SLATER ST. TRANSFORMER OTTAWA CITY ON	SPL
<b>Ref No:</b>	67880			<b>Discharger Report:</b>	
<b>Site No:</b>				<b>Material Group:</b>	
<b>Incident Dt:</b>	3/10/1992			<b>Health/Env Conseq:</b>	
<b>Year:</b>				<b>Client Type:</b>	
<b>Incident Cause:</b>	COOLING SYSTEM LEAK			<b>Sector Type:</b>	
<b>Incident Event:</b>				<b>Agency Involved:</b>	
<b>Contaminant Code:</b>				<b>Nearest Watercourse:</b>	
<b>Contaminant Name:</b>				<b>Site Address:</b>	
<b>Contaminant Limit 1:</b>				<b>Site District Office:</b>	
<b>Contam Limit Freq 1:</b>				<b>Site Postal Code:</b>	
<b>Contaminant UN No 1:</b>				<b>Site Region:</b>	
<b>Environment Impact:</b>	NOT ANTICIPATED			<b>Site Municipality:</b>	20101
<b>Nature of Impact:</b>	Other			<b>Site Lot:</b>	
<b>Receiving Medium:</b>	LAND			<b>Site Conc:</b>	
<b>Receiving Env:</b>				<b>Northing:</b>	
<b>MOE Response:</b>				<b>Easting:</b>	
<b>Dt MOE Arvl on Scn:</b>				<b>Site Geo Ref Accu:</b>	
<b>MOE Reported Dt:</b>	3/10/1992			<b>Site Map Datum:</b>	
<b>Dt Document Closed:</b>				<b>SAC Action Class:</b>	
<b>Incident Reason:</b>	EQUIPMENT FAILURE			<b>Source Type:</b>	
<b>Site Name:</b>					
<b>Site County/District:</b>					

Map Key	Number of Records	Direction/ Distance (m)	Elev/Diff (m)	Site	DB
<b>Site Geo Ref Meth:</b>		<b>Incident Summary:</b> ONT.HYDRO - 5 L OF TRANSFORMER OIL TO GROUND.			
<b>Contaminant Qty:</b>					
<a href="#">31</a>	7 of 7	WNW/134.2	75.9 / 4.08	88 Slater Street in Ottawa Ottawa ON	SPL
<b>Ref No:</b>	7166-AR6KS8			<b>Discharger Report:</b>	
<b>Site No:</b>	NA			<b>Material Group:</b>	
<b>Incident Dt:</b>	9/13/2017			<b>Health/Env Conseq:</b>	2 - Minor Environment
<b>Year:</b>				<b>Client Type:</b>	
<b>Incident Cause:</b>				<b>Sector Type:</b>	Miscellaneous Industrial
<b>Incident Event:</b>	Leak/Break			<b>Agency Involved:</b>	
<b>Contaminant Code:</b>	27			<b>Nearest Watercourse:</b>	
<b>Contaminant Name:</b>	COOLANT N.O.S.			<b>Site Address:</b>	88 Slater Street in Ottawa
<b>Contaminant Limit 1:</b>				<b>Site District Office:</b>	Ottawa
<b>Contam Limit Freq 1:</b>				<b>Site Postal Code:</b>	
<b>Contaminant UN No 1:</b>	n/a			<b>Site Region:</b>	Eastern
<b>Environment Impact:</b>				<b>Site Municipality:</b>	Ottawa
<b>Nature of Impact:</b>				<b>Site Lot:</b>	
<b>Receiving Medium:</b>				<b>Site Conc:</b>	
<b>Receiving Env:</b>	Land; Surface Water			<b>Northing:</b>	5029990.11
<b>MOE Response:</b>	No			<b>Easting:</b>	445620.37
<b>Dt MOE Arvl on Scn:</b>				<b>Site Geo Ref Accu:</b>	
<b>MOE Reported Dt:</b>	9/13/2017			<b>Site Map Datum:</b>	
<b>Dt Document Closed:</b>				<b>SAC Action Class:</b>	Watercourse Spills
<b>Incident Reason:</b>	Equipment Failure			<b>Source Type:</b>	Other
<b>Site Name:</b>	88 Slater Street in Ottawa<UNOFFICIAL>				
<b>Site County/District:</b>					
<b>Site Geo Ref Meth:</b>	OC Transpo: 10L coolant leak to road, CB				
<b>Incident Summary:</b>	10 L				
<b>Contaminant Qty:</b>					
<a href="#">32</a>	1 of 8	E/138.7	71.9 / 0.08	Her Majesty the Queen in Right of Ontario as Represented by the Minister of Infrastructure 161 Elgin Street Ottawa ON M5G 2L5	ECA
<b>Approval No:</b>	7738-95XP5R			<b>MOE District:</b>	
<b>Approval Date:</b>	2013-03-26			<b>City:</b>	
<b>Status:</b>	Approved			<b>Longitude:</b>	
<b>Record Type:</b>	ECA			<b>Latitude:</b>	
<b>Link Source:</b>	IDS			<b>Geometry X:</b>	
<b>SWP Area Name:</b>				<b>Geometry Y:</b>	
<b>Approval Type:</b>	ECA-AIR				
<b>Project Type:</b>	AIR				
<b>Address:</b>	161 Elgin Street				
<b>Full Address:</b>					
<b>Full PDF Link:</b>	<a href="https://www.accessenvironment.ene.gov.on.ca/instruments/3911-92ARJ2-14.pdf">https://www.accessenvironment.ene.gov.on.ca/instruments/3911-92ARJ2-14.pdf</a>				
<a href="#">32</a>	2 of 8	E/138.7	71.9 / 0.08	161 Elgin Street Ottawa ON K2P 2K1	EHS
<b>Order No:</b>	20070802025			<b>Nearest Intersection:</b>	
<b>Status:</b>	C			<b>Municipality:</b>	Ottawa
<b>Report Type:</b>	CAN - Complete Report			<b>Client Prov/State:</b>	
<b>Report Date:</b>	8/14/2007			<b>Search Radius (km):</b>	0.25
<b>Date Received:</b>	8/2/2007			<b>X:</b>	-75.691899
<b>Previous Site Name:</b>				<b>Y:</b>	45.42063
<b>Lot/Building Size:</b>					

Map Key	Number of Records	Direction/ Distance (m)	Elev/Diff (m)	Site	DB
<i>Additional Info Ordered:</i>					
<a href="#">32</a>	3 of 8	E/138.7	71.9 / 0.08	ONTARIO PROVINCIAL COURT HOUSE 161 ELGIN STREET OTTAWA ON K2P 2K1	GEN
<b>Generator No:</b>	ON9031726			<b>PO Box No:</b>	
<b>Status:</b>				<b>Country:</b>	
<b>Approval Years:</b>	2010			<b>Choice of Contact:</b>	
<b>Contam. Facility:</b>				<b>Co Admin:</b>	
<b>MHSW Facility:</b>				<b>Phone No Admin:</b>	
<b>SIC Code:</b>	912110				
<b>SIC Description:</b>	Provincial Courts of Law				
<b><u>Detail(s)</u></b>					
<b>Waste Class:</b>	212				
<b>Waste Class Desc:</b>	ALIPHATIC SOLVENTS				
<a href="#">32</a>	4 of 8	E/138.7	71.9 / 0.08	ONTARIO PROVINCIAL COURT HOUSE 161 ELGIN STREET OTTAWA ON K2P 2K1	GEN
<b>Generator No:</b>	ON9031726			<b>PO Box No:</b>	
<b>Status:</b>				<b>Country:</b>	
<b>Approval Years:</b>	2011			<b>Choice of Contact:</b>	
<b>Contam. Facility:</b>				<b>Co Admin:</b>	
<b>MHSW Facility:</b>				<b>Phone No Admin:</b>	
<b>SIC Code:</b>	912110				
<b>SIC Description:</b>	Provincial Courts of Law				
<b><u>Detail(s)</u></b>					
<b>Waste Class:</b>	212				
<b>Waste Class Desc:</b>	ALIPHATIC SOLVENTS				
<a href="#">32</a>	5 of 8	E/138.7	71.9 / 0.08	ONTARIO PROVINCIAL COURT HOUSE 161 ELGIN STREET OTTAWA ON K2P 2K1	GEN
<b>Generator No:</b>	ON9031726			<b>PO Box No:</b>	
<b>Status:</b>				<b>Country:</b>	Canada
<b>Approval Years:</b>	2016			<b>Choice of Contact:</b>	CO_OFFICIAL
<b>Contam. Facility:</b>	No			<b>Co Admin:</b>	
<b>MHSW Facility:</b>	No			<b>Phone No Admin:</b>	
<b>SIC Code:</b>	912110				
<b>SIC Description:</b>	912110				
<b><u>Detail(s)</u></b>					
<b>Waste Class:</b>	331				
<b>Waste Class Desc:</b>	WASTE COMPRESSED GASES				
<b>Waste Class:</b>	212				
<b>Waste Class Desc:</b>	ALIPHATIC SOLVENTS				
<b>Waste Class:</b>	145				
<b>Waste Class Desc:</b>	PAINT/PIGMENT/COATING RESIDUES				
<b>Waste Class:</b>	121				

Map Key	Number of Records	Direction/ Distance (m)	Elev/Diff (m)	Site	DB
<b>Waste Class Desc:</b>		ALKALINE WASTES - HEAVY METALS			
<b>Waste Class:</b>		263			
<b>Waste Class Desc:</b>		ORGANIC LABORATORY CHEMICALS			
<a href="#">32</a>	6 of 8	E/138.7	71.9 / 0.08	City of Ottawa<UNOFFICIAL> 161 Elgin Street Ottawa ON	SPL
<b>Ref No:</b>	1314-5VUKEH			<b>Discharger Report:</b>	
<b>Site No:</b>				<b>Material Group:</b>	Oil
<b>Incident Dt:</b>	2/12/2004			<b>Health/Env Conseq:</b>	
<b>Year:</b>				<b>Client Type:</b>	
<b>Incident Cause:</b>	Unknown			<b>Sector Type:</b>	
<b>Incident Event:</b>				<b>Agency Involved:</b>	
<b>Contaminant Code:</b>	13			<b>Nearest Watercourse:</b>	
<b>Contaminant Name:</b>	DIESEL FUEL			<b>Site Address:</b>	
<b>Contaminant Limit 1:</b>				<b>Site District Office:</b>	Ottawa
<b>Contam Limit Freq 1:</b>				<b>Site Postal Code:</b>	
<b>Contaminant UN No 1:</b>				<b>Site Region:</b>	Eastern
<b>Environment Impact:</b>	Possible			<b>Site Municipality:</b>	Ottawa
<b>Nature of Impact:</b>	Other Impact(s)			<b>Site Lot:</b>	
<b>Receiving Medium:</b>	Water			<b>Site Conc:</b>	
<b>Receiving Env:</b>				<b>Northing:</b>	
<b>MOE Response:</b>				<b>Easting:</b>	
<b>Dt MOE Arvl on Scn:</b>				<b>Site Geo Ref Accu:</b>	
<b>MOE Reported Dt:</b>	2/4/2004			<b>Site Map Datum:</b>	
<b>Dt Document Closed:</b>				<b>SAC Action Class:</b>	Spills
<b>Incident Reason:</b>	Unknown - Reason not determined			<b>Source Type:</b>	
<b>Site Name:</b>	OTTAWA COURT HOUSE<UNOFFICIAL>				
<b>Site County/District:</b>					
<b>Site Geo Ref Meth:</b>					
<b>Incident Summary:</b>	Ottawa Crt House, diesel in sump				
<b>Contaminant Qty:</b>					

<a href="#">32</a>	7 of 8	E/138.7	71.9 / 0.08	Hydro Ottawa Limited 161 Elgin Street Ottawa ON	SPL
<b>Ref No:</b>	0022-6F4NQ7			<b>Discharger Report:</b>	0
<b>Site No:</b>				<b>Material Group:</b>	Oil
<b>Incident Dt:</b>	8/9/2005			<b>Health/Env Conseq:</b>	
<b>Year:</b>				<b>Client Type:</b>	
<b>Incident Cause:</b>				<b>Sector Type:</b>	Transformer
<b>Incident Event:</b>				<b>Agency Involved:</b>	
<b>Contaminant Code:</b>				<b>Nearest Watercourse:</b>	
<b>Contaminant Name:</b>	MINERAL OIL			<b>Site Address:</b>	
<b>Contaminant Limit 1:</b>				<b>Site District Office:</b>	Ottawa
<b>Contam Limit Freq 1:</b>				<b>Site Postal Code:</b>	
<b>Contaminant UN No 1:</b>				<b>Site Region:</b>	
<b>Environment Impact:</b>	Not Anticipated			<b>Site Municipality:</b>	Ottawa
<b>Nature of Impact:</b>	Other Impact(s)			<b>Site Lot:</b>	
<b>Receiving Medium:</b>	Land			<b>Site Conc:</b>	
<b>Receiving Env:</b>				<b>Northing:</b>	
<b>MOE Response:</b>				<b>Easting:</b>	
<b>Dt MOE Arvl on Scn:</b>				<b>Site Geo Ref Accu:</b>	
<b>MOE Reported Dt:</b>	8/9/2005			<b>Site Map Datum:</b>	
<b>Dt Document Closed:</b>				<b>SAC Action Class:</b>	Spills to Land
<b>Incident Reason:</b>				<b>Source Type:</b>	
<b>Site Name:</b>	Manhole #196<UNOFFICIAL>				
<b>Site County/District:</b>					
<b>Site Geo Ref Meth:</b>					
<b>Incident Summary:</b>	Hydro Ottawa: electrical oil in manhole. pumped out.				

Map Key	Number of Records	Direction/ Distance (m)	Elev/Diff (m)	Site	DB
<b>Contaminant Qty:</b>					
<a href="#">32</a>	8 of 8	E/138.7	71.9 / 0.08	Her Majesty the Queen in Right of Ontario as Represented by MOI 161 Elgin Street Ottawa ON	SPL
<b>Ref No:</b>	2866-8VER2F			<b>Discharger Report:</b>	
<b>Site No:</b>				<b>Material Group:</b>	
<b>Incident Dt:</b>	19-JUN-12			<b>Health/Env Conseq:</b>	
<b>Year:</b>				<b>Client Type:</b>	
<b>Incident Cause:</b>				<b>Sector Type:</b>	
<b>Incident Event:</b>				<b>Agency Involved:</b>	
<b>Contaminant Code:</b>	28			<b>Nearest Watercourse:</b>	
<b>Contaminant Name:</b>	COOLING WATER			<b>Site Address:</b>	161 Elgin Street
<b>Contaminant Limit 1:</b>				<b>Site District Office:</b>	
<b>Contam Limit Freq 1:</b>				<b>Site Postal Code:</b>	
<b>Contaminant UN No 1:</b>				<b>Site Region:</b>	
<b>Environment Impact:</b>	Confirmed			<b>Site Municipality:</b>	Ottawa
<b>Nature of Impact:</b>	Surface Water Pollution			<b>Site Lot:</b>	
<b>Receiving Medium:</b>	Sewage - Municipal/Private and Commercial			<b>Site Conc:</b>	
<b>Receiving Env:</b>				<b>Northing:</b>	
<b>MOE Response:</b>	No Field Response			<b>Easting:</b>	
<b>Dt MOE Arvl on Scn:</b>				<b>Site Geo Ref Accu:</b>	
<b>MOE Reported Dt:</b>	19-JUN-12			<b>Site Map Datum:</b>	
<b>Dt Document Closed:</b>				<b>SAC Action Class:</b>	Watercourse Spills
<b>Incident Reason:</b>				<b>Source Type:</b>	
<b>Site Name:</b>	Provincial Courthouse<UNOFFICIAL>				
<b>Site County/District:</b>					
<b>Site Geo Ref Meth:</b>					
<b>Incident Summary:</b>	Cooling water to storm sewer				
<b>Contaminant Qty:</b>					
<a href="#">33</a>	1 of 1	SE/140.1	71.9 / 0.06	ON	BORE
<b>Borehole ID:</b>	613373			<b>Inclin FLG:</b>	No
<b>OGF ID:</b>	215514670			<b>SP Status:</b>	Initial Entry
<b>Status:</b>				<b>Surv Elev:</b>	No
<b>Type:</b>	Borehole			<b>Piezometer:</b>	No
<b>Use:</b>				<b>Primary Name:</b>	
<b>Completion Date:</b>	JUL-1967			<b>Municipality:</b>	
<b>Static Water Level:</b>	3.7			<b>Lot:</b>	
<b>Primary Water Use:</b>				<b>Township:</b>	
<b>Sec. Water Use:</b>				<b>Latitude DD:</b>	45.419823
<b>Total Depth m:</b>	-999			<b>Longitude DD:</b>	-75.69237
<b>Depth Ref:</b>	Ground Surface			<b>UTM Zone:</b>	18
<b>Depth Elev:</b>				<b>Easting:</b>	445831
<b>Drill Method:</b>				<b>Northing:</b>	5029822
<b>Orig Ground Elev m:</b>	70.5			<b>Location Accuracy:</b>	
<b>Elev Reliabil Note:</b>				<b>Accuracy:</b>	Not Applicable
<b>DEM Ground Elev m:</b>	70.3				
<b>Concession:</b>					
<b>Location D:</b>					
<b>Survey D:</b>					
<b>Comments:</b>					
<b><u>Borehole Geology Stratum</u></b>					
<b>Geology Stratum ID:</b>	218394856			<b>Mat Consistency:</b>	Stiff
<b>Top Depth:</b>	15.9			<b>Material Moisture:</b>	

Map Key	Number of Records	Direction/ Distance (m)	Elev/Diff (m)	Site	DB
<b>Bottom Depth:</b>	19.9			<b>Material Texture:</b>	
<b>Material Color:</b>	Grey			<b>Non Geo Mat Type:</b>	
<b>Material 1:</b>	Clay			<b>Geologic Formation:</b>	
<b>Material 2:</b>	Silt			<b>Geologic Group:</b>	
<b>Material 3:</b>	Silt			<b>Geologic Period:</b>	
<b>Material 4:</b>				<b>Depositional Gen:</b>	
<b>Gsc Material Description:</b>					
<b>Stratum Description:</b>		CLAY. GREY,STIFF,LAYERED.			
<b>Geology Stratum ID:</b>	218394855			<b>Mat Consistency:</b>	Stiff
<b>Top Depth:</b>	4.3			<b>Material Moisture:</b>	
<b>Bottom Depth:</b>	15.9			<b>Material Texture:</b>	
<b>Material Color:</b>	Grey			<b>Non Geo Mat Type:</b>	
<b>Material 1:</b>	Clay			<b>Geologic Formation:</b>	
<b>Material 2:</b>	Silt			<b>Geologic Group:</b>	
<b>Material 3:</b>				<b>Geologic Period:</b>	
<b>Material 4:</b>				<b>Depositional Gen:</b>	
<b>Gsc Material Description:</b>					
<b>Stratum Description:</b>		CLAY. GREY,STIFF, WATER STABLE AT 219.3 FEET.			
<b>Geology Stratum ID:</b>	218394858			<b>Mat Consistency:</b>	
<b>Top Depth:</b>	23			<b>Material Moisture:</b>	
<b>Bottom Depth:</b>				<b>Material Texture:</b>	
<b>Material Color:</b>	Black			<b>Non Geo Mat Type:</b>	
<b>Material 1:</b>	Bedrock			<b>Geologic Formation:</b>	
<b>Material 2:</b>	Shale			<b>Geologic Group:</b>	
<b>Material 3:</b>				<b>Geologic Period:</b>	
<b>Material 4:</b>				<b>Depositional Gen:</b>	
<b>Gsc Material Description:</b>					
<b>Stratum Description:</b>		BEDROCK. BLACK. 050 013 00075 013 00100 010 00000007000500160007501900100073 01 **Note: Many records provided by the department have a truncated [Stratum Description] field.			
<b>Geology Stratum ID:</b>	218394854			<b>Mat Consistency:</b>	Stiff
<b>Top Depth:</b>	1.2			<b>Material Moisture:</b>	
<b>Bottom Depth:</b>	4.3			<b>Material Texture:</b>	
<b>Material Color:</b>	Brown			<b>Non Geo Mat Type:</b>	
<b>Material 1:</b>	Clay			<b>Geologic Formation:</b>	
<b>Material 2:</b>	Silt			<b>Geologic Group:</b>	
<b>Material 3:</b>				<b>Geologic Period:</b>	
<b>Material 4:</b>				<b>Depositional Gen:</b>	
<b>Gsc Material Description:</b>					
<b>Stratum Description:</b>		CLAY. BROWN,STIFF.			
<b>Geology Stratum ID:</b>	218394857			<b>Mat Consistency:</b>	Firm
<b>Top Depth:</b>	19.9			<b>Material Moisture:</b>	
<b>Bottom Depth:</b>	23			<b>Material Texture:</b>	
<b>Material Color:</b>	Grey			<b>Non Geo Mat Type:</b>	
<b>Material 1:</b>	Till			<b>Geologic Formation:</b>	
<b>Material 2:</b>	Sand			<b>Geologic Group:</b>	
<b>Material 3:</b>	Silt			<b>Geologic Period:</b>	
<b>Material 4:</b>				<b>Depositional Gen:</b>	
<b>Gsc Material Description:</b>					
<b>Stratum Description:</b>		TILL. GREY,FIRM.			
<b>Geology Stratum ID:</b>	218394853			<b>Mat Consistency:</b>	
<b>Top Depth:</b>	0			<b>Material Moisture:</b>	
<b>Bottom Depth:</b>	1.2			<b>Material Texture:</b>	
<b>Material Color:</b>				<b>Non Geo Mat Type:</b>	
<b>Material 1:</b>	Fill			<b>Geologic Formation:</b>	
<b>Material 2:</b>				<b>Geologic Group:</b>	
<b>Material 3:</b>				<b>Geologic Period:</b>	
<b>Material 4:</b>				<b>Depositional Gen:</b>	fill
<b>Gsc Material Description:</b>					
<b>Stratum Description:</b>		FILL.			

Map Key	Number of Records	Direction/ Distance (m)	Elev/Diff (m)	Site	DB
<b>Source</b>					
<b>Source Type:</b>	Data Survey			<b>Source Appl:</b>	Spatial/Tabular
<b>Source Orig:</b>	Geological Survey of Canada			<b>Source Ident:</b>	1
<b>Source Date:</b>	1956-1972			<b>Scale or Res:</b>	Varies
<b>Confidence:</b>				<b>Horizontal:</b>	NAD27
<b>Observatio:</b>				<b>Verticalda:</b>	Mean Average Sea Level
<b>Source Name:</b>	Urban Geology Automated Information System (UGAIS)				
<b>Source Details:</b>	File: OTTAWA2.txt RecordID: 058810 NTS_Sheet: 31G05G				
<b>Confiden 1:</b>					
<b>Source List</b>					
<b>Source Identifier:</b>	1			<b>Horizontal Datum:</b>	NAD27
<b>Source Type:</b>	Data Survey			<b>Vertical Datum:</b>	Mean Average Sea Level
<b>Source Date:</b>	1956-1972			<b>Projection Name:</b>	Universal Transverse Mercator
<b>Scale or Resolution:</b>	Varies				
<b>Source Name:</b>	Urban Geology Automated Information System (UGAIS)				
<b>Source Originators:</b>	Geological Survey of Canada				
<a href="#">34</a>	1 of 4	W/147.2	75.9 / 4.14	<b>CITY OF OTTAWA 120 METCALFE ST OTTAWA ON K1P 5M2</b>	EASR
<b>Approval No:</b>	R-002-3355978777			<b>SWP Area Name:</b>	Rideau Valley
<b>Status:</b>	REGISTERED			<b>MOE District:</b>	Ottawa
<b>Date:</b>	2013-07-03			<b>Municipality:</b>	OTTAWA
<b>Record Type:</b>	EASR			<b>Latitude:</b>	45.420249999999996
<b>Link Source:</b>	MOFA			<b>Longitude:</b>	-75.69574
<b>Project Type:</b>	Standby Power System			<b>Geometry X:</b>	
<b>Full Address:</b>				<b>Geometry Y:</b>	
<b>Approval Type:</b>	EASR-Standby Power System				
<b>Full PDF Link:</b>	<a href="http://www.accessenvironment.ene.gov.on.ca/AEWeb/ae/ViewDocument.action?documentRefID=6295">http://www.accessenvironment.ene.gov.on.ca/AEWeb/ae/ViewDocument.action?documentRefID=6295</a>				
<a href="#">34</a>	2 of 4	W/147.2	75.9 / 4.14	<b>120 Metcalfe St Ottawa ON K1P5M2</b>	EHS
<b>Order No:</b>	20180413129			<b>Nearest Intersection:</b>	
<b>Status:</b>	C			<b>Municipality:</b>	
<b>Report Type:</b>	Standard Report			<b>Client Prov/State:</b>	ON
<b>Report Date:</b>	19-APR-18			<b>Search Radius (km):</b>	.25
<b>Date Received:</b>	13-APR-18			<b>X:</b>	-75.695717
<b>Previous Site Name:</b>				<b>Y:</b>	45.42026
<b>Lot/Building Size:</b>					
<b>Additional Info Ordered:</b>	Fire Insur. Maps and/or Site Plans				
<a href="#">34</a>	3 of 4	W/147.2	75.9 / 4.14	<b>OTTAWA PUBLIC LIBRARY 120 METCALFE STREET OTTAWA ON K1P 5M2</b>	GEN
<b>Generator No:</b>	ON0842600			<b>PO Box No:</b>	
<b>Status:</b>				<b>Country:</b>	
<b>Approval Years:</b>	86,87,88,89,90			<b>Choice of Contact:</b>	
<b>Contam. Facility:</b>				<b>Co Admin:</b>	
<b>MHSW Facility:</b>				<b>Phone No Admin:</b>	
<b>SIC Code:</b>	0000				
<b>SIC Description:</b>	*** NOT DEFINED ***				
<a href="#">34</a>	4 of 4	W/147.2	75.9 / 4.14	<b>OTTAWA PUBLIC LIBRARY 29-245 120 METCALFE STREET</b>	GEN

Map Key	Number of Records	Direction/ Distance (m)	Elev/Diff (m)	Site	DB
<b>OTTAWA ON K1P 5M2</b>					
<b>Generator No:</b>	ON0842600			<b>PO Box No:</b>	
<b>Status:</b>				<b>Country:</b>	
<b>Approval Years:</b>	92,93,94			<b>Choice of Contact:</b>	
<b>Contam. Facility:</b>				<b>Co Admin:</b>	
<b>MHSW Facility:</b>				<b>Phone No Admin:</b>	
<b>SIC Code:</b>	0000				
<b>SIC Description:</b>		*** NOT DEFINED ***			

<b>35</b>	<b>1 of 1</b>	<b>W/148.5</b>	<b>75.9 / 4.14</b>	<b>ON</b>	<b>BORE</b>
<b>Borehole ID:</b>	613393			<b>Inclin FLG:</b>	No
<b>OGF ID:</b>	215514687			<b>SP Status:</b>	Initial Entry
<b>Status:</b>				<b>Surv Elev:</b>	No
<b>Type:</b>	Borehole			<b>Piezometer:</b>	No
<b>Use:</b>				<b>Primary Name:</b>	
<b>Completion Date:</b>				<b>Municipality:</b>	
<b>Static Water Level:</b>	4.8			<b>Lot:</b>	
<b>Primary Water Use:</b>				<b>Township:</b>	
<b>Sec. Water Use:</b>				<b>Latitude DD:</b>	45.420702
<b>Total Depth m:</b>	-999			<b>Longitude DD:</b>	-75.695704
<b>Depth Ref:</b>	Ground Surface			<b>UTM Zone:</b>	18
<b>Depth Elev:</b>				<b>Easting:</b>	445571
<b>Drill Method:</b>				<b>Northing:</b>	5029922
<b>Orig Ground Elev m:</b>	70.1			<b>Location Accuracy:</b>	
<b>Elev Reliabil Note:</b>				<b>Accuracy:</b>	Not Applicable
<b>DEM Ground Elev m:</b>	71.8				
<b>Concession:</b>					
<b>Location D:</b>					
<b>Survey D:</b>					
<b>Comments:</b>					

**Borehole Geology Stratum**

<b>Geology Stratum ID:</b>	218394938			<b>Mat Consistency:</b>	
<b>Top Depth:</b>	0			<b>Material Moisture:</b>	
<b>Bottom Depth:</b>	9.1			<b>Material Texture:</b>	
<b>Material Color:</b>				<b>Non Geo Mat Type:</b>	
<b>Material 1:</b>	Clay			<b>Geologic Formation:</b>	
<b>Material 2:</b>				<b>Geologic Group:</b>	
<b>Material 3:</b>				<b>Geologic Period:</b>	
<b>Material 4:</b>				<b>Depositional Gen:</b>	
<b>Gsc Material Description:</b>					
<b>Stratum Description:</b>	CLAY.				
<b>Geology Stratum ID:</b>	218394939			<b>Mat Consistency:</b>	Dense
<b>Top Depth:</b>	9.1			<b>Material Moisture:</b>	
<b>Bottom Depth:</b>				<b>Material Texture:</b>	
<b>Material Color:</b>				<b>Non Geo Mat Type:</b>	
<b>Material 1:</b>	Bedrock			<b>Geologic Formation:</b>	
<b>Material 2:</b>				<b>Geologic Group:</b>	
<b>Material 3:</b>				<b>Geologic Period:</b>	
<b>Material 4:</b>				<b>Depositional Gen:</b>	
<b>Gsc Material Description:</b>					
<b>Stratum Description:</b>	BEDROCK. ENSE. UNSPECIFIED. DENSE. UNSPECIFIED. LOOSE,DENSE. BEDROCK. WATER STABLE AT 214 **Note: Many records provided by the department have a truncated [Stratum Description] field.				

**Source**

<b>Source Type:</b>	Data Survey			<b>Source Appl:</b>	Spatial/Tabular
<b>Source Orig:</b>	Geological Survey of Canada			<b>Source Iden:</b>	1



Map Key	Number of Records	Direction/ Distance (m)	Elev/Diff (m)	Site	DB
<b>Source Date:</b> 1956-1972 <b>Confidence:</b> M <b>Observatio:</b> <b>Source Name:</b> Urban Geology Automated Information System (UGAIS) <b>Source Details:</b> File: OTTAWA2.txt RecordID: 059010 NTS_Sheet: 31G05G <b>Confiden 1:</b> Reliable information but incomplete.					
<b>Scale or Res:</b> Varies					
<b>Horizontal:</b> NAD27					
<b>Verticalda:</b> Mean Average Sea Level					
<b>Source List</b>					
<b>Source Identifier:</b> 1					
<b>Source Type:</b> Data Survey					
<b>Source Date:</b> 1956-1972					
<b>Scale or Resolution:</b> Varies					
<b>Source Name:</b> Urban Geology Automated Information System (UGAIS)					
<b>Source Originators:</b> Geological Survey of Canada					
<hr/>					
<a href="#">36</a>	1 of 7	N/151.6	71.2 / -0.61	GVT. OF CAN-MUSEUMS, NATIONAL GALL ELGIN & SLATER C/O 140 PROMENADE DU PORTAGE PHASE IV OTTAWA ON K1A 0M3	GEN
<b>Generator No:</b> ON0129403					
<b>Status:</b>					
<b>Approval Years:</b> 86,87,88,89,90					
<b>Contam. Facility:</b>					
<b>MHSW Facility:</b>					
<b>SIC Code:</b> 0000					
<b>SIC Description:</b> *** NOT DEFINED ***					
<hr/>					
<a href="#">36</a>	2 of 7	N/151.6	71.2 / -0.61	GVT. OF CAN-MUSEUMS, NATIONAL GALLERY ELGIN & SLATER C/O 140 PROMENADE DU PORTAGE PHASE IV OTTAWA ON K1A 0M3	GEN
<b>Generator No:</b> ON0129403					
<b>Status:</b>					
<b>Approval Years:</b> 92,93,94					
<b>Contam. Facility:</b>					
<b>MHSW Facility:</b>					
<b>SIC Code:</b> 0000					
<b>SIC Description:</b> *** NOT DEFINED ***					
<hr/>					
<a href="#">36</a>	3 of 7	N/151.6	71.2 / -0.61	GVT. OF CAN. - MUSEUMS CANADA NATIONAL GALLERY CONSERVATION DEPT. LORNE BLDG., ELGIN STREET AT SLATER OTTAWA ON K1A 0M8	GEN
<b>Generator No:</b> ON0129405					
<b>Status:</b>					
<b>Approval Years:</b> 86,87					
<b>Contam. Facility:</b>					
<b>MHSW Facility:</b>					
<b>SIC Code:</b> 8551					
<b>SIC Description:</b> MUSEUMS/ARCHIVES					
<b>Detail(s)</b>					
<b>Waste Class:</b> 264					
<b>Waste Class Desc:</b> PHOTOPROCESSING WASTES					
<b>Waste Class:</b> 211					
<b>Waste Class Desc:</b> AROMATIC SOLVENTS					

Map Key	Number of Records	Direction/ Distance (m)	Elev/Diff (m)	Site	DB
<a href="#">36</a>	4 of 7	N/151.6	71.2 / -0.61	GVT. OF CAN. (OUT OF BUSSINESS) NATIONAL GALLERY CONSERVATION DEPT. LORNE BLDG., ELGIN STREET AT SLATER OTTAWA ON K1A 0M8	GEN
<b>Generator No:</b>	ON0129405			<b>PO Box No:</b>	
<b>Status:</b>				<b>Country:</b>	
<b>Approval Years:</b>	88,89,90			<b>Choice of Contact:</b>	
<b>Contam. Facility:</b>				<b>Co Admin:</b>	
<b>MHSW Facility:</b>				<b>Phone No Admin:</b>	
<b>SIC Code:</b>	8551				
<b>SIC Description:</b>	MUSEUMS/ARCHIVES				
<b>Detail(s)</b>					
<b>Waste Class:</b>	148				
<b>Waste Class Desc:</b>	INORGANIC LABORATORY CHEMICALS				
<b>Waste Class:</b>	211				
<b>Waste Class Desc:</b>	AROMATIC SOLVENTS				
<b>Waste Class:</b>	263				
<b>Waste Class Desc:</b>	ORGANIC LABORATORY CHEMICALS				
<b>Waste Class:</b>	264				
<b>Waste Class Desc:</b>	PHOTOPROCESSING WASTES				
<b>Waste Class:</b>	145				
<b>Waste Class Desc:</b>	PAINT/PIGMENT/COATING RESIDUES				
<a href="#">36</a>	5 of 7	N/151.6	71.2 / -0.61	GVT. OF CAN. (OUT OF BUSSINESS) 18-219 NATIONAL GALLERY CONSERVATION DEPT. LORNE BLDG., ELGIN STREET AT SLATER OTTAWA ON K1A 0M8	GEN
<b>Generator No:</b>	ON0129405			<b>PO Box No:</b>	
<b>Status:</b>				<b>Country:</b>	
<b>Approval Years:</b>	92,93,94,95,96,97			<b>Choice of Contact:</b>	
<b>Contam. Facility:</b>				<b>Co Admin:</b>	
<b>MHSW Facility:</b>				<b>Phone No Admin:</b>	
<b>SIC Code:</b>	8551				
<b>SIC Description:</b>	MUSEUMS/ARCHIVES				
<a href="#">36</a>	6 of 7	N/151.6	71.2 / -0.61	NATIONAL MUSEUMS OF CAN(OUT OF BUSINESS) NATIONAL GALLERY CONSERVATION DEPARTMENT LORNE BUILDING, ELGIN STREET AT SLATER OTTAWA ON K1A 0M8	GEN
<b>Generator No:</b>	ON0129405			<b>PO Box No:</b>	
<b>Status:</b>				<b>Country:</b>	
<b>Approval Years:</b>	98			<b>Choice of Contact:</b>	
<b>Contam. Facility:</b>				<b>Co Admin:</b>	
<b>MHSW Facility:</b>				<b>Phone No Admin:</b>	
<b>SIC Code:</b>	8551				
<b>SIC Description:</b>	MUSEUMS/ARCHIVES				
<a href="#">36</a>	7 of 7	N/151.6	71.2 / -0.61	S. 21 Elgin and Slater Streets Ottawa ON	SPL

Map Key	Number of Records	Direction/ Distance (m)	Elev/Diff (m)	Site	DB
<b>Ref No:</b>	4132-8VHLLT			<b>Discharger Report:</b>	
<b>Site No:</b>				<b>Material Group:</b>	
<b>Incident Dt:</b>	22-JUN-12			<b>Health/Env Conseq:</b>	
<b>Year:</b>				<b>Client Type:</b>	
<b>Incident Cause:</b>	Other Discharges			<b>Sector Type:</b>	Other
<b>Incident Event:</b>				<b>Agency Involved:</b>	
<b>Contaminant Code:</b>	15			<b>Nearest Watercourse:</b>	
<b>Contaminant Name:</b>	HYDRAULIC OIL			<b>Site Address:</b>	Elgin and Slater Streets
<b>Contaminant Limit 1:</b>				<b>Site District Office:</b>	
<b>Contam Limit Freq 1:</b>				<b>Site Postal Code:</b>	
<b>Contaminant UN No 1:</b>				<b>Site Region:</b>	
<b>Environment Impact:</b>	Not Anticipated			<b>Site Municipality:</b>	Ottawa
<b>Nature of Impact:</b>	Other Impact(s)			<b>Site Lot:</b>	
<b>Receiving Medium:</b>	Sewage - Municipal/Private and Commercial			<b>Site Conc:</b>	
<b>Receiving Env:</b>				<b>Northing:</b>	
<b>MOE Response:</b>				<b>Easting:</b>	
<b>Dt MOE Arvl on Scn:</b>				<b>Site Geo Ref Accu:</b>	
<b>MOE Reported Dt:</b>	22-JUN-12			<b>Site Map Datum:</b>	
<b>Dt Document Closed:</b>				<b>SAC Action Class:</b>	Land Spills
<b>Incident Reason:</b>	Equipment Failure			<b>Source Type:</b>	
<b>Site Name:</b>	Concrete pump<UNOFFICIAL>				
<b>Site County/District:</b>					
<b>Site Geo Ref Meth:</b>					
<b>Incident Summary:</b>	S. 21, 20gal hydraulic oil to asphalt and c/b, cntnd				
<b>Contaminant Qty:</b>					

[37](#) 1 of 1 SSW/152.9 74.9 / 3.08 70 Gloucester Street Ottawa ON K2P 0A2 EHS

<b>Order No:</b>	20071221012	<b>Nearest Intersection:</b>	
<b>Status:</b>	C	<b>Municipality:</b>	
<b>Report Type:</b>	CAN - Custom Report	<b>Client Prov/State:</b>	
<b>Report Date:</b>	1/2/2008	<b>Search Radius (km):</b>	0.25
<b>Date Received:</b>	12/21/2007	<b>X:</b>	-75.694792
<b>Previous Site Name:</b>		<b>Y:</b>	45.419334
<b>Lot/Building Size:</b>			
<b>Additional Info Ordered:</b>	Fire Insur. Maps And /or Site Plans		

[38](#) 1 of 2 W/153.6 75.9 / 4.14 Urbandale Corporation 100 METCALFE STREET OTTAWA ON K1P 5M1 GEN

<b>Generator No:</b>	ON8584157	<b>PO Box No:</b>	
<b>Status:</b>		<b>Country:</b>	Canada
<b>Approval Years:</b>	2016	<b>Choice of Contact:</b>	CO_OFFICIAL
<b>Contam. Facility:</b>	No	<b>Co Admin:</b>	
<b>MHSW Facility:</b>	No	<b>Phone No Admin:</b>	
<b>SIC Code:</b>	531120		
<b>SIC Description:</b>	LESSORS OF NON-RESIDENTIAL BUILDINGS (EXCEPT MINI-WAREHOUSES)		

**Detail(s)**

**Waste Class:** 122  
**Waste Class Desc:** ALKALINE WASTES - OTHER METALS

**Waste Class:** 263  
**Waste Class Desc:** ORGANIC LABORATORY CHEMICALS

**Waste Class:** 252  
**Waste Class Desc:** WASTE OILS & LUBRICANTS

Map Key	Number of Records	Direction/ Distance (m)	Elev/Diff (m)	Site	DB
<b>Waste Class:</b>		212			
<b>Waste Class Desc:</b>		ALIPHATIC SOLVENTS			
<a href="#">38</a>	2 of 2	W/153.6	75.9 / 4.14	OC Transpo Bus Service<UNOFFICIAL> 100 Metcalfe Street Ottawa ON	SPL
<b>Ref No:</b>	0527-93TST6			<b>Discharger Report:</b>	
<b>Site No:</b>				<b>Material Group:</b>	
<b>Incident Dt:</b>	10-JAN-13			<b>Health/Env Conseq:</b>	
<b>Year:</b>				<b>Client Type:</b>	
<b>Incident Cause:</b>	Leak/Break			<b>Sector Type:</b>	Motor Vehicle
<b>Incident Event:</b>				<b>Agency Involved:</b>	
<b>Contaminant Code:</b>	24			<b>Nearest Watercourse:</b>	
<b>Contaminant Name:</b>	GLYCOL/WATER SOLUTION			<b>Site Address:</b>	100 Metcalfe Street
<b>Contaminant Limit 1:</b>				<b>Site District Office:</b>	
<b>Contam Limit Freq 1:</b>				<b>Site Postal Code:</b>	
<b>Contaminant UN No 1:</b>				<b>Site Region:</b>	
<b>Environment Impact:</b>	Not Anticipated			<b>Site Municipality:</b>	Ottawa
<b>Nature of Impact:</b>	Surface Water Pollution			<b>Site Lot:</b>	
<b>Receiving Medium:</b>				<b>Site Conc:</b>	
<b>Receiving Env:</b>				<b>Northing:</b>	
<b>MOE Response:</b>	No Field Response			<b>Easting:</b>	
<b>Dt MOE Arvl on Scn:</b>				<b>Site Geo Ref Accu:</b>	
<b>MOE Reported Dt:</b>	10-JAN-13			<b>Site Map Datum:</b>	
<b>Dt Document Closed:</b>				<b>SAC Action Class:</b>	Watercourse Spills
<b>Incident Reason:</b>	Equipment Failure			<b>Source Type:</b>	
<b>Site Name:</b>	100 Metcalfe Street road allowance<UNOFFICIAL>				
<b>Site County/District:</b>					
<b>Site Geo Ref Meth:</b>					
<b>Incident Summary:</b>	< 10 L glycol to catch basin; contained & cleaning				
<b>Contaminant Qty:</b>	10 L				
<a href="#">39</a>	1 of 1	S/153.9	73.9 / 2.08	ON	BORE
<b>Borehole ID:</b>	613357			<b>Inclin FLG:</b>	No
<b>OGF ID:</b>	215514655			<b>SP Status:</b>	Initial Entry
<b>Status:</b>				<b>Surv Elev:</b>	No
<b>Type:</b>	Borehole			<b>Piezometer:</b>	No
<b>Use:</b>				<b>Primary Name:</b>	
<b>Completion Date:</b>	JUL-1967			<b>Municipality:</b>	
<b>Static Water Level:</b>	4.0			<b>Lot:</b>	
<b>Primary Water Use:</b>				<b>Township:</b>	
<b>Sec. Water Use:</b>				<b>Latitude DD:</b>	45.419184
<b>Total Depth m:</b>	-999			<b>Longitude DD:</b>	-75.693768
<b>Depth Ref:</b>	Ground Surface			<b>UTM Zone:</b>	18
<b>Depth Elev:</b>				<b>Easting:</b>	445721
<b>Drill Method:</b>				<b>Northing:</b>	5029752
<b>Orig Ground Elev m:</b>	70.9			<b>Location Accuracy:</b>	
<b>Elev Reliabil Note:</b>				<b>Accuracy:</b>	Not Applicable
<b>DEM Ground Elev m:</b>	71.8				
<b>Concession:</b>					
<b>Location D:</b>					
<b>Survey D:</b>					
<b>Comments:</b>					
<b><u>Borehole Geology Stratum</u></b>					
<b>Geology Stratum ID:</b>	218394776			<b>Mat Consistency:</b>	Loose
<b>Top Depth:</b>	11.7			<b>Material Moisture:</b>	
<b>Bottom Depth:</b>	16.6			<b>Material Texture:</b>	

Map Key	Number of Records	Direction/ Distance (m)	Elev/Diff (m)	Site	DB
<b>Material Color:</b>	Grey			<b>Non Geo Mat Type:</b>	
<b>Material 1:</b>	Till			<b>Geologic Formation:</b>	
<b>Material 2:</b>	Silt			<b>Geologic Group:</b>	
<b>Material 3:</b>	Sand			<b>Geologic Period:</b>	
<b>Material 4:</b>				<b>Depositional Gen:</b>	
<b>Gsc Material Description:</b>					
<b>Stratum Description:</b>	TILL. GREY, LOOSE, WATER STABLE AT 219.4 FEET.				
<b>Geology Stratum ID:</b>	218394774			<b>Mat Consistency:</b>	Stiff
<b>Top Depth:</b>	1.2			<b>Material Moisture:</b>	
<b>Bottom Depth:</b>	3.7			<b>Material Texture:</b>	
<b>Material Color:</b>	Brown			<b>Non Geo Mat Type:</b>	
<b>Material 1:</b>	Clay			<b>Geologic Formation:</b>	
<b>Material 2:</b>	Silt			<b>Geologic Group:</b>	
<b>Material 3:</b>				<b>Geologic Period:</b>	
<b>Material 4:</b>				<b>Depositional Gen:</b>	
<b>Gsc Material Description:</b>					
<b>Stratum Description:</b>	CLAY. BROWN, STIFF.				
<b>Geology Stratum ID:</b>	218394775			<b>Mat Consistency:</b>	Stiff
<b>Top Depth:</b>	3.7			<b>Material Moisture:</b>	
<b>Bottom Depth:</b>	11.7			<b>Material Texture:</b>	
<b>Material Color:</b>	Brown			<b>Non Geo Mat Type:</b>	
<b>Material 1:</b>	Clay			<b>Geologic Formation:</b>	
<b>Material 2:</b>	Silt			<b>Geologic Group:</b>	
<b>Material 3:</b>				<b>Geologic Period:</b>	
<b>Material 4:</b>				<b>Depositional Gen:</b>	
<b>Gsc Material Description:</b>					
<b>Stratum Description:</b>	CLAY. BROWN, STIFF.				
<b>Geology Stratum ID:</b>	218394773			<b>Mat Consistency:</b>	Loose
<b>Top Depth:</b>	.9			<b>Material Moisture:</b>	
<b>Bottom Depth:</b>	1.2			<b>Material Texture:</b>	
<b>Material Color:</b>				<b>Non Geo Mat Type:</b>	
<b>Material 1:</b>	Sand			<b>Geologic Formation:</b>	
<b>Material 2:</b>	Silt			<b>Geologic Group:</b>	
<b>Material 3:</b>				<b>Geologic Period:</b>	
<b>Material 4:</b>				<b>Depositional Gen:</b>	
<b>Gsc Material Description:</b>					
<b>Stratum Description:</b>	SAND. LOOSE.				
<b>Geology Stratum ID:</b>	218394772			<b>Mat Consistency:</b>	Compact
<b>Top Depth:</b>	0			<b>Material Moisture:</b>	
<b>Bottom Depth:</b>	.9			<b>Material Texture:</b>	
<b>Material Color:</b>				<b>Non Geo Mat Type:</b>	
<b>Material 1:</b>	Fill			<b>Geologic Formation:</b>	
<b>Material 2:</b>				<b>Geologic Group:</b>	
<b>Material 3:</b>				<b>Geologic Period:</b>	
<b>Material 4:</b>				<b>Depositional Gen:</b>	fill
<b>Gsc Material Description:</b>					
<b>Stratum Description:</b>	FILL. COMPACT.				
<b>Geology Stratum ID:</b>	218394777			<b>Mat Consistency:</b>	
<b>Top Depth:</b>	16.6			<b>Material Moisture:</b>	
<b>Bottom Depth:</b>				<b>Material Texture:</b>	
<b>Material Color:</b>	Red			<b>Non Geo Mat Type:</b>	
<b>Material 1:</b>	Bedrock			<b>Geologic Formation:</b>	
<b>Material 2:</b>	Shale			<b>Geologic Group:</b>	
<b>Material 3:</b>				<b>Geologic Period:</b>	
<b>Material 4:</b>				<b>Depositional Gen:</b>	
<b>Gsc Material Description:</b>					
<b>Stratum Description:</b>	BEDROCK. WEATHERED. WATER STABLE AT 215.4 FEET. BEDROCK. 00000 008 00100 014 00115 **Note: Many records provided by the department have a truncated [Stratum Description] field.				

Source

Map Key	Number of Records	Direction/ Distance (m)	Elev/Diff (m)	Site	DB
<b>Source Type:</b>	Data Survey			<b>Source Appl:</b>	Spatial/Tabular
<b>Source Orig:</b>	Geological Survey of Canada			<b>Source Iden:</b>	1
<b>Source Date:</b>	1956-1972			<b>Scale or Res:</b>	Varies
<b>Confidence:</b>				<b>Horizontal:</b>	NAD27
<b>Observatio:</b>				<b>Verticalda:</b>	Mean Average Sea Level
<b>Source Name:</b>	Urban Geology Automated Information System (UGAIS)				
<b>Source Details:</b>	File: OTTAWA2.txt RecordID: 058650 NTS_Sheet: 31G05G				
<b>Confiden 1:</b>					
<b>Source List</b>					
<b>Source Identifier:</b>	1			<b>Horizontal Datum:</b>	NAD27
<b>Source Type:</b>	Data Survey			<b>Vertical Datum:</b>	Mean Average Sea Level
<b>Source Date:</b>	1956-1972			<b>Projection Name:</b>	Universal Transverse Mercator
<b>Scale or Resolution:</b>	Varies				
<b>Source Name:</b>	Urban Geology Automated Information System (UGAIS)				
<b>Source Originators:</b>	Geological Survey of Canada				

<u>40</u>	1 of 1	NE/154.6	70.3 / -1.46	ON	BORE
<b>Borehole ID:</b>	613414			<b>Inclin FLG:</b>	No
<b>OGF ID:</b>	215514704			<b>SP Status:</b>	Initial Entry
<b>Status:</b>				<b>Surv Elev:</b>	No
<b>Type:</b>	Borehole			<b>Piezometer:</b>	No
<b>Use:</b>				<b>Primary Name:</b>	
<b>Completion Date:</b>	AUG-1965			<b>Municipality:</b>	
<b>Static Water Level:</b>	7.3			<b>Lot:</b>	
<b>Primary Water Use:</b>				<b>Township:</b>	
<b>Sec. Water Use:</b>				<b>Latitude DD:</b>	45.421533
<b>Total Depth m:</b>	-999			<b>Longitude DD:</b>	-75.69239
<b>Depth Ref:</b>	Ground Surface			<b>UTM Zone:</b>	18
<b>Depth Elev:</b>				<b>Easting:</b>	445831
<b>Drill Method:</b>				<b>Northing:</b>	5030012
<b>Orig Ground Elev m:</b>	69.8			<b>Location Accuracy:</b>	
<b>Elev Reliabil Note:</b>				<b>Accuracy:</b>	Not Applicable
<b>DEM Ground Elev m:</b>	66.6				
<b>Concession:</b>					
<b>Location D:</b>					
<b>Survey D:</b>					
<b>Comments:</b>					

**Borehole Geology Stratum**

<b>Geology Stratum ID:</b>	218395055			<b>Mat Consistency:</b>	Compact
<b>Top Depth:</b>	19.7			<b>Material Moisture:</b>	
<b>Bottom Depth:</b>				<b>Material Texture:</b>	
<b>Material Color:</b>	Grey			<b>Non Geo Mat Type:</b>	
<b>Material 1:</b>	Bedrock			<b>Geologic Formation:</b>	
<b>Material 2:</b>	Shale			<b>Geologic Group:</b>	
<b>Material 3:</b>				<b>Geologic Period:</b>	
<b>Material 4:</b>				<b>Depositional Gen:</b>	
<b>Gsc Material Description:</b>					
<b>Stratum Description:</b>	BEDROCK. RED. CLAY. GREY,SOFT. CLAY. GREY,SOFT. SILT. STIFF. TILL. COMPACT. FIED.				
<b>Geology Stratum ID:</b>	218395052			<b>Mat Consistency:</b>	Firm
<b>Top Depth:</b>	0			<b>Material Moisture:</b>	
<b>Bottom Depth:</b>	7.1			<b>Material Texture:</b>	
<b>Material Color:</b>				<b>Non Geo Mat Type:</b>	
<b>Material 1:</b>	Clay			<b>Geologic Formation:</b>	
<b>Material 2:</b>				<b>Geologic Group:</b>	
<b>Material 3:</b>				<b>Geologic Period:</b>	

Map Key	Number of Records	Direction/ Distance (m)	Elev/Diff (m)	Site	DB
<b>Material 4:</b>				<b>Depositional Gen:</b>	
<b>Gsc Material Description:</b>					
<b>Stratum Description:</b>		CLAY. FIRM.			
<b>Geology Stratum ID:</b>	218395053			<b>Mat Consistency:</b>	Soft
<b>Top Depth:</b>	7.1			<b>Material Moisture:</b>	
<b>Bottom Depth:</b>	17.1			<b>Material Texture:</b>	
<b>Material Color:</b>				<b>Non Geo Mat Type:</b>	
<b>Material 1:</b>	Clay			<b>Geologic Formation:</b>	
<b>Material 2:</b>				<b>Geologic Group:</b>	
<b>Material 3:</b>				<b>Geologic Period:</b>	
<b>Material 4:</b>				<b>Depositional Gen:</b>	
<b>Gsc Material Description:</b>					
<b>Stratum Description:</b>		CLAY. SOFT.			
<b>Geology Stratum ID:</b>	218395054			<b>Mat Consistency:</b>	Firm
<b>Top Depth:</b>	17.1			<b>Material Moisture:</b>	
<b>Bottom Depth:</b>	19.7			<b>Material Texture:</b>	
<b>Material Color:</b>				<b>Non Geo Mat Type:</b>	
<b>Material 1:</b>	Sand			<b>Geologic Formation:</b>	
<b>Material 2:</b>	Silt			<b>Geologic Group:</b>	
<b>Material 3:</b>	Gravel			<b>Geologic Period:</b>	
<b>Material 4:</b>				<b>Depositional Gen:</b>	
<b>Gsc Material Description:</b>					
<b>Stratum Description:</b>		SAND. FIRM, WATER STABLE AT 204.8 FEET.			
<b>Source</b>					
<b>Source Type:</b>	Data Survey			<b>Source Appl:</b>	Spatial/Tabular
<b>Source Orig:</b>	Geological Survey of Canada			<b>Source Iden:</b>	1
<b>Source Date:</b>	1956-1972			<b>Scale or Res:</b>	Varies
<b>Confidence:</b>	H			<b>Horizontal:</b>	NAD27
<b>Observatio:</b>				<b>Verticalda:</b>	Mean Average Sea Level
<b>Source Name:</b>	Urban Geology Automated Information System (UGAIS)				
<b>Source Details:</b>	File: OTTAWA2.txt RecordID: 059220 NTS_Sheet: 31G05G				
<b>Confiden 1:</b>	Logged by professional. Exact and complete description of material and properties.				
<b>Source List</b>					
<b>Source Identifier:</b>	1			<b>Horizontal Datum:</b>	NAD27
<b>Source Type:</b>	Data Survey			<b>Vertical Datum:</b>	Mean Average Sea Level
<b>Source Date:</b>	1956-1972			<b>Projection Name:</b>	Universal Transverse Mercator
<b>Scale or Resolution:</b>	Varies				
<b>Source Name:</b>	Urban Geology Automated Information System (UGAIS)				
<b>Source Originators:</b>	Geological Survey of Canada				

[41](#) 1 of 11 W/155.0 75.9 / 4.14 **The Cadillac Fairview Corporation Limited** CA  
**191 Laurier Avenue West**  
**Ottawa ON K1P 1E7**

**Certificate #:** 3982-6C4NWS  
**Application Year:** 2005  
**Issue Date:** 5/9/2005  
**Approval Type:** Air  
**Status:** Revoked and/or Replaced  
**Application Type:**  
**Client Name:**  
**Client Address:**  
**Client City:**  
**Client Postal Code:**  
**Project Description:**  
**Contaminants:**  
**Emission Control:**

<b>Map Key</b>	<b>Number of Records</b>	<b>Direction/ Distance (m)</b>	<b>Elev/Diff (m)</b>	<b>Site</b>	<b>DB</b>
<a href="#">41</a>	2 of 11	W/155.0	75.9 / 4.14	<b>The Cadillac Fairview Corporation Limited 191 Laurier Avenue West Ottawa ON K1P 1E7</b>	<b>CA</b>
<b>Certificate #:</b> 5570-67XKUJY <b>Application Year:</b> 2005 <b>Issue Date:</b> 4/21/2005 <b>Approval Type:</b> Air <b>Status:</b> Revoked and/or Replaced <b>Application Type:</b> <b>Client Name:</b> <b>Client Address:</b> <b>Client City:</b> <b>Client Postal Code:</b> <b>Project Description:</b> <b>Contaminants:</b> <b>Emission Control:</b>					
<a href="#">41</a>	3 of 11	W/155.0	75.9 / 4.14	<b>The Cadillac Fairview Corporation Limited 191 Laurier Ave W Ottawa ON K1P 1E7</b>	<b>CA</b>
<b>Certificate #:</b> 5865-7GSLW4 <b>Application Year:</b> 2008 <b>Issue Date:</b> 8/8/2008 <b>Approval Type:</b> Air <b>Status:</b> Approved <b>Application Type:</b> <b>Client Name:</b> <b>Client Address:</b> <b>Client City:</b> <b>Client Postal Code:</b> <b>Project Description:</b> <b>Contaminants:</b> <b>Emission Control:</b>					
<a href="#">41</a>	4 of 11	W/155.0	75.9 / 4.14	<b>The Cadillac Fairview Corporation Limited 191 Laurier Avenue West Ottawa Ontario K1P 1E7 Ottawa ON</b>	<b>EBR</b>
<b>EBR Registry No:</b> IA04E1622 <b>Ministry Ref No:</b> 7964-66SQBA <b>Notice Type:</b> Instrument Decision <b>Notice Stage:</b> 803008133 <b>Notice Date:</b> October 24, 2006 <b>Proposal Date:</b> November 18, 2004 <b>Year:</b> 2004 <b>Instrument Type:</b> (EPA s. 9) - Approval for discharge into the natural environment other than water (i.e. Air) <b>Off Instrument Name:</b> <b>Posted By:</b> <b>Company Name:</b> The Cadillac Fairview Corporation Limited <b>Site Address:</b> <b>Location Other:</b> <b>Proponent Name:</b> <b>Proponent Address:</b> 20 Queen Street West, 5th Floor, Toronto Ontario, M5H 3R4 <b>Comment Period:</b> <b>URL:</b>					
<b>Decision Posted:</b> <b>Exception Posted:</b> <b>Section:</b> <b>Act 1:</b> <b>Act 2:</b> <b>Site Location Map:</b>					



Map Key	Number of Records	Direction/ Distance (m)	Elev/Diff (m)	Site	DB
<b>Site Location Details:</b>					
191 Laurier Avenue West Ottawa Ontario K1P 1E7 Ottawa					
<a href="#">41</a>	5 of 11	W/155.0	75.9 / 4.14	<b>The Cadillac Fairview Corporation Limited 191 Laurier Avenue West Ottawa ON M5H 3R4</b>	<b>ECA</b>
<b>Approval No:</b>	3982-6C4NWS			<b>MOE District:</b>	Ottawa
<b>Approval Date:</b>	2005-05-09			<b>City:</b>	
<b>Status:</b>	Revoked and/or Replaced			<b>Longitude:</b>	-75.69615999999999
<b>Record Type:</b>	ECA			<b>Latitude:</b>	45.419906999999995
<b>Link Source:</b>	IDS			<b>Geometry X:</b>	
<b>SWP Area Name:</b>	Rideau Valley			<b>Geometry Y:</b>	
<b>Approval Type:</b>	ECA-AIR				
<b>Project Type:</b>	AIR				
<b>Address:</b>	191 Laurier Avenue West				
<b>Full Address:</b>					
<b>Full PDF Link:</b>	<a href="https://www.accessenvironment.ene.gov.on.ca/instruments/9197-6C4LSL-14.pdf">https://www.accessenvironment.ene.gov.on.ca/instruments/9197-6C4LSL-14.pdf</a>				
<a href="#">41</a>	6 of 11	W/155.0	75.9 / 4.14	<b>The Cadillac Fairview Corporation Limited 191 Laurier Ave W Ottawa ON M5H 3R4</b>	<b>ECA</b>
<b>Approval No:</b>	5865-7GSLW4			<b>MOE District:</b>	Ottawa
<b>Approval Date:</b>	2008-08-08			<b>City:</b>	
<b>Status:</b>	Approved			<b>Longitude:</b>	-75.69615999999999
<b>Record Type:</b>	ECA			<b>Latitude:</b>	45.419906999999995
<b>Link Source:</b>	IDS			<b>Geometry X:</b>	
<b>SWP Area Name:</b>	Rideau Valley			<b>Geometry Y:</b>	
<b>Approval Type:</b>	ECA-AIR				
<b>Project Type:</b>	AIR				
<b>Address:</b>	191 Laurier Ave W				
<b>Full Address:</b>					
<b>Full PDF Link:</b>	<a href="https://www.accessenvironment.ene.gov.on.ca/instruments/7724-7E8R49-14.pdf">https://www.accessenvironment.ene.gov.on.ca/instruments/7724-7E8R49-14.pdf</a>				
<a href="#">41</a>	7 of 11	W/155.0	75.9 / 4.14	<b>The Cadillac Fairview Corporation Limited 191 Laurier Avenue West Ottawa ON M5H 3R4</b>	<b>ECA</b>
<b>Approval No:</b>	5570-67XKUY			<b>MOE District:</b>	Ottawa
<b>Approval Date:</b>	2005-04-21			<b>City:</b>	
<b>Status:</b>	Revoked and/or Replaced			<b>Longitude:</b>	-75.69615999999999
<b>Record Type:</b>	ECA			<b>Latitude:</b>	45.419906999999995
<b>Link Source:</b>	IDS			<b>Geometry X:</b>	
<b>SWP Area Name:</b>	Rideau Valley			<b>Geometry Y:</b>	
<b>Approval Type:</b>	ECA-AIR				
<b>Project Type:</b>	AIR				
<b>Address:</b>	191 Laurier Avenue West				
<b>Full Address:</b>					
<b>Full PDF Link:</b>	<a href="https://www.accessenvironment.ene.gov.on.ca/instruments/7964-66SQBA-14.pdf">https://www.accessenvironment.ene.gov.on.ca/instruments/7964-66SQBA-14.pdf</a>				
<a href="#">41</a>	8 of 11	W/155.0	75.9 / 4.14	<b>191 Laurier Avenue West Ottawa ON</b>	<b>EHS</b>
<b>Order No:</b>	20080506019			<b>Nearest Intersection:</b>	
<b>Status:</b>	C			<b>Municipality:</b>	
<b>Report Type:</b>	Custom Report			<b>Client Prov/State:</b>	ON

Map Key	Number of Records	Direction/ Distance (m)	Elev/Diff (m)	Site	DB
<b>Report Date:</b> 5/15/2008 <b>Search Radius (km):</b> 0.25 <b>Date Received:</b> 5/6/2008 <b>X:</b> -75.695442 <b>Previous Site Name:</b> <b>Y:</b> 45.420136 <b>Lot/Building Size:</b> <b>Additional Info Ordered:</b> Fire Insur. Maps And /or Site Plans					
<a href="#">41</a>	9 of 11	W/155.0	75.9 / 4.14	191 Laurier Ave W Ottawa ON K1P1E7	EHS
<b>Order No:</b> 20160607009 <b>Nearest Intersection:</b> <b>Status:</b> C <b>Municipality:</b> <b>Report Type:</b> Standard Report <b>Client Prov/State:</b> ON <b>Report Date:</b> 10-JUN-16 <b>Search Radius (km):</b> .25 <b>Date Received:</b> 07-JUN-16 <b>X:</b> -75.695672 <b>Previous Site Name:</b> <b>Y:</b> 45.420276 <b>Lot/Building Size:</b> <b>Additional Info Ordered:</b>					
<a href="#">41</a>	10 of 11	W/155.0	75.9 / 4.14	CADILLAC FAIRVIEW CORPORATION 191 LAURIER AVENUE WEST P1 LEVEL OTTAWA ON K1P 1E7	GEN
<b>Generator No:</b> ON8230179 <b>PO Box No:</b> <b>Status:</b> <b>Country:</b> <b>Approval Years:</b> 02,03,04,05 <b>Choice of Contact:</b> <b>Contam. Facility:</b> <b>Co Admin:</b> <b>MHSW Facility:</b> <b>Phone No Admin:</b> <b>SIC Code:</b> <b>SIC Description:</b>					
<b>Detail(s)</b>					
<b>Waste Class:</b> 212					
<b>Waste Class Desc:</b> ALIPHATIC SOLVENTS					
<b>Waste Class:</b> 243					
<b>Waste Class Desc:</b> PCB'S					
<b>Waste Class:</b> 145					
<b>Waste Class Desc:</b> PAINT/PIGMENT/COATING RESIDUES					
<a href="#">41</a>	11 of 11	W/155.0	75.9 / 4.14	THE CADILLAC FAIRVIEW 191 LAURIER Avenue West SUITE 2000 OTTAWA ON K1P1E7	NPRI
<b>NPRI ID:</b> 8800000446 <b>Org ID:</b> <b>Other ID:</b> <b>Submit Date:</b> <b>No Other ID:</b> <b>Last Modified:</b> <b>Track ID:</b> <b>Contact ID:</b> <b>Report ID:</b> <b>Cont Type:</b> MED <b>Report Type:</b> <b>Contact Title:</b> Mr. <b>Rpt Type ID:</b> <b>Cont First Name:</b> CHRIS <b>Report Year:</b> 2004 <b>Cont Last Name:</b> PAUL <b>Not-Current Rpt?:</b> <b>Contact Position:</b> Property Manager <b>Yr of Last Filed Rpt:</b> <b>Contact Fax:</b> <b>Fac ID:</b> <b>Contact Ph.:</b> <b>Fac Name:</b> SIR RICHARD SCOTT BUILDING <b>Cont Area Code:</b> 613 <b>Fac Address1:</b> <b>Contact Tel.:</b> 2303501 <b>Fac Address2:</b> <b>Contact Ext.:</b> 0 <b>Fac Postal Zip:</b> <b>Cont Fax Area Cde:</b> 613 <b>Facility Lat:</b> <b>Contact Fax:</b> 2305835					

Map Key	Number of Records	Direction/ Distance (m)	Elev/Diff (m)	Site	DB
<b>Facility Long:</b> <b>DLS (Last Filed Rpt):</b> <b>Facility DLS:</b> <b>Datum:</b> <b>Facility Cmnts:</b> <b>URL:</b> <b>No of Empl.:</b> 3 <b>Parent Co.:</b> <b>No Parent Co.:</b> <b>Pollut Prev Cmnts:</b> <b>Stacks:</b> <b>No of Stacks:</b> <b>Canadian SIC Code (2 digit):</b> <b>Canadian SIC Code:</b> <b>SIC Code Description:</b> <b>American SIC Code:</b> <b>NAICS Code (2 digit):</b> 53 <b>NAICS 2 Description:</b> Real Estate and Rental and Leasing <b>NAICS Code (4 digit):</b> 5311 <b>NAICS 4 Description:</b> Lessors of Real Estate <b>NAICS Code (6 digit):</b> 531120 <b>NAICS 6 Description:</b> Lessors of Non-Residential Buildings (except Mini-Warehouses)				<b>Contact Email:</b> paulc@cadillacfairview.com <b>Latitude:</b> <b>Longitude:</b> <b>UTM Zone:</b> <b>UTM Northing:</b> <b>UTM Easting:</b> <b>Waste Streams:</b> <b>No Streams:</b> <b>Waste Off Sites:</b> <b>No Off Sites:</b> <b>Shutdown:</b> <b>No of Shutdown:</b>	
<b><u>Substance Release Report</u></b>					
<b>CAS No:</b> 811-97-2 <b>Report ID:</b> <b>Rpt Period:</b> 2004 <b>Subst Released:</b> HFC-134a Hydrofluorocarbon <b>Air:</b> <b>Water:</b> <b>Land:</b> <b>Total Releases:</b> <b>Units:</b> tonnes					
<b>CAS No:</b> 7446-09-5 <b>Report ID:</b> <b>Rpt Period:</b> 2004 <b>Subst Released:</b> Sulphur dioxide <b>Air:</b> <b>Water:</b> <b>Land:</b> <b>Total Releases:</b> <b>Units:</b> tonnes					
<b>CAS No:</b> 11104-93-1 <b>Report ID:</b> <b>Rpt Period:</b> 2004 <b>Subst Released:</b> Nitrogen oxides (expressed as NO2) <b>Air:</b> <b>Water:</b> <b>Land:</b> <b>Total Releases:</b> <b>Units:</b> tonnes					
<a href="#">42</a>	1 of 23	NNW/157.1	73.9 / 2.08	1092066 Ontario Inc. o/a McKeown Contracting, Percy Pyper Limited, Willy's Roll-offs Ltd. 90 Elgin Street, Bank Street Ottawa ON	CONV
<b>File No:</b> 110343 <b>Crown Brief No:</b> <b>Court Location:</b> <b>Publication City:</b>				<b>Location:</b> <b>Region:</b> <b>Ministry District:</b>	

Map Key	Number of Records	Direction/ Distance (m)	Elev/Diff (m)	Site	DB
---------	-------------------	----------------------------	------------------	------	----

**Publication Title:**

**Act:**  
**Act(s):**  
**First Matter:**  
**Second Matter:**  
**Investigation 1:**  
**Investigation 2:**  
**Penalty Imposed:**  
**Description:**

Percy Pyper Limited was fined \$10,000 and Willis McKeown, Willy's Roll-offs Ltd. and 1092066 Ontario Inc. o/a McKeown Contracting each received a suspended sentence after being convicted of one violation under the Environmental Protection Act, for failing to comply with a court order. Willis McKeown is the sole Director of Percy Pyper Limited who owns property located on Bank Street in Ottawa. 1092066 Ontario Inc. o/a McKeown Contracting possesses a waste management system approval issued by the ministry to transport waste and Willy's Roll-Offs Ltd. is an Ontario corporation. Mr. McKeown was to remove and dispose of demolition waste from a building located at 90 Elgin Street in Ottawa. It was understood when the contract was awarded to McKeown Contracting that the waste material was to be processed at the Elgin site. The Bank site owned by Percy Pyper Limited has had large amounts of waste deposited on it and has been the subject of numerous prosecutions under Ontario's environmental legislation over the years. As a result and as part of the sentencing, a court order was issued, prohibiting the deposit of any material on the Bank site property. At least 60 loads of waste materials were transported from the Elgin site to a vacant property adjacent to the Bank site. Mr. McKeown had a prior agreement with the owner of the property adjacent to Bank site that he could, if/when necessary, store materials and/or equipment at the vacant property. The Bank site is a property owned by Percy Pyper Limited. There is no fence or other barrier separating the Bank site from the abutting property where the demolition material was being deposited. As a result, some of the demolition material was deposited onto the Bank site property contrary to the court order. Percy Pyper Limited was fined \$10,000 plus a victim fine surcharge of \$2,500 and was given 30 days to pay the fine. Mr. McKeown, Willy's Roll-offs Ltd. and 1092066 Ontario Inc. o/a McKeown Contracting were each given a suspended sentence. A court order was issued that requires the three corporate defendants to carry out a monitoring program at the property over the next two years at a cost of approximately \$60,000 and to provide a report to the ministry.

**Background:**  
**URL:**

**Additional Details**

**Publication Date:**  
**Count:**  
**Act:** EPA  
**Regulation:**  
**Section:**  
**Act/Regulation/Section:** EPA  
**Date of Offence:**  
**Date of Conviction:**  
**Date Charged:** February 10, 2014  
**Charge Disposition:** fine, victim fine surcharge  
**Fine:** \$10,000  
**Synopsis:**

<a href="#">42</a>	2 of 23	NNW/157.1	73.9 / 2.08	GWL Realty Advisors Inc. 90 Elgin Street Ottawa CITY OF OTTAWA ON	EBR
--------------------	---------	-----------	-------------	---	-----

**EBR Registry No:** 012-3136  
**Ministry Ref No:** 5912-9Q6RNW  
**Notice Type:** Instrument Decision  
**Notice Stage:** 822150035  
**Notice Date:** August 10, 2016  
**Proposal Date:** December 01, 2014  
**Year:** 2014  
**Instrument Type:** (EPA Part II.1-air) - Environmental Compliance Approval (project type: air)  
**Off Instrument Name:**  
**Posted By:**  
**Company Name:** GWL Realty Advisors Inc.  
**Site Address:**  
**Location Other:**  
**Proponent Name:**

**Decision Posted:**  
**Exception Posted:**  
**Section:**  
**Act 1:**  
**Act 2:**  
**Site Location Map:**

Map Key	Number of Records	Direction/ Distance (m)	Elev/Diff (m)	Site	DB
<b>Proponent Address:</b>		330 University avenue , 300, Toronto Ontario, Canada M5G 1R8			
<b>Comment Period:</b>					
<b>URL:</b>					
<b>Site Location Details:</b>					
90 Elgin Street Ottawa CITY OF OTTAWA					
<a href="#">42</a>	3 of 23	NNW/157.1	73.9 / 2.08	GWL Realty Advisors Inc. 90 Elgin Street Ottawa CITY OF OTTAWA ON	EBR
<b>EBR Registry No:</b>		012-5489		<b>Decision Posted:</b>	
<b>Ministry Ref No:</b>		6092-A3CKM3		<b>Exception Posted:</b>	
<b>Notice Type:</b>		Instrument Decision		<b>Section:</b>	
<b>Notice Stage:</b>		827424530		<b>Act 1:</b>	
<b>Notice Date:</b>		December 18, 2015		<b>Act 2:</b>	
<b>Proposal Date:</b>		October 21, 2015		<b>Site Location Map:</b>	
<b>Year:</b>		2015			
<b>Instrument Type:</b>		(EPA Part II.1-air) - Environmental Compliance Approval (project type: air)			
<b>Off Instrument Name:</b>					
<b>Posted By:</b>					
<b>Company Name:</b>		GWL Realty Advisors Inc.			
<b>Site Address:</b>					
<b>Location Other:</b>					
<b>Proponent Name:</b>					
<b>Proponent Address:</b>		330 University avenue , 300, Toronto Ontario, Canada M5G 1R8			
<b>Comment Period:</b>					
<b>URL:</b>					
<b>Site Location Details:</b>					
90 Elgin Street Ottawa CITY OF OTTAWA					
<a href="#">42</a>	4 of 23	NNW/157.1	73.9 / 2.08	GWL Realty Advisors Inc. 90 Elgin St Ottawa ON M5G 1R8	ECA
<b>Approval No:</b>		7588-A4ERBL		<b>MOE District:</b>	
<b>Approval Date:</b>		2015-12-11		<b>City:</b>	
<b>Status:</b>		Approved		<b>Longitude:</b>	
<b>Record Type:</b>		ECA		<b>Latitude:</b>	
<b>Link Source:</b>		IDS		<b>Geometry X:</b>	
<b>SWP Area Name:</b>					
<b>Approval Type:</b>		ECA-AIR			
<b>Project Type:</b>		AIR			
<b>Address:</b>		90 Elgin St			
<b>Full Address:</b>					
<b>Full PDF Link:</b>		<a href="https://www.accessenvironment.ene.gov.on.ca/instruments/6092-A3CKM3-14.pdf">https://www.accessenvironment.ene.gov.on.ca/instruments/6092-A3CKM3-14.pdf</a>			
<a href="#">42</a>	5 of 23	NNW/157.1	73.9 / 2.08	90 Elgin Street Ottawa ON	EHS
<b>Order No:</b>		20100607005		<b>Nearest Intersection:</b>	
<b>Status:</b>		C		Elgin St / Slater St	
<b>Report Type:</b>		Standard Report		<b>Municipality:</b>	
<b>Report Date:</b>		6/15/2010		Ottawa	
<b>Date Received:</b>		6/7/2010		<b>Client Prov/State:</b>	
<b>Previous Site Name:</b>				ON	
				<b>Search Radius (km):</b>	
				0.25	
				<b>X:</b>	
				-75.694181	
				<b>Y:</b>	
				45.422158	

Map Key	Number of Records	Direction/ Distance (m)	Elev/Diff (m)	Site	DB
---------	-------------------	----------------------------	------------------	------	----

Lot/Building Size:  
Additional Info Ordered: Fire Insur. Maps and/or Site Plans; Title Searches; Aerial Photos; City Directory; Topographic Maps

<a href="#">42</a>	6 of 23	NNW/157.1	73.9 / 2.08	90 Elgin St Ottawa ON K1P0C6	EHS
--------------------	---------	-----------	-------------	---------------------------------	-----

Order No:	20151002055	Nearest Intersection:	
Status:	C	Municipality:	
Report Type:	Standard Report	Client Prov/State:	ON
Report Date:	09-OCT-15	Search Radius (km):	.25
Date Received:	02-OCT-15	X:	-75.694681
Previous Site Name:		Y:	45.421898
Lot/Building Size:			
Additional Info Ordered:			

<a href="#">42</a>	7 of 23	NNW/157.1	73.9 / 2.08	PUBLIC WORKS CANADA 90 ELGIN STREET LORNE BLDG OTTAWA ON K1A 0M3	GEN
--------------------	---------	-----------	-------------	--	-----

Generator No:	ON0144794	PO Box No:	
Status:		Country:	
Approval Years:	92,93,97	Choice of Contact:	
Contam. Facility:		Co Admin:	
MHSW Facility:		Phone No Admin:	
SIC Code:	8159		
SIC Description:	OTHER GEN. ADMIN.		

Detail(s)

Waste Class:	212
Waste Class Desc:	ALIPHATIC SOLVENTS
Waste Class:	243
Waste Class Desc:	PCB'S
Waste Class:	252
Waste Class Desc:	WASTE OILS & LUBRICANTS

<a href="#">42</a>	8 of 23	NNW/157.1	73.9 / 2.08	GVT. OF CANADA-PUBLIC WORKS 17-747 CANADA LORNE BLDG. 90 ELGIN, OTTAWA LORNE BLDG OTTAWA ON K1A 0M3	GEN
--------------------	---------	-----------	-------------	--	-----

Generator No:	ON0144794	PO Box No:	
Status:		Country:	
Approval Years:	94,96	Choice of Contact:	
Contam. Facility:		Co Admin:	
MHSW Facility:		Phone No Admin:	
SIC Code:	8159		
SIC Description:	OTHER GEN. ADMIN.		

Detail(s)

Waste Class:	212
Waste Class Desc:	ALIPHATIC SOLVENTS
Waste Class:	243
Waste Class Desc:	PCB'S
Waste Class:	252

Map Key	Number of Records	Direction/ Distance (m)	Elev/Diff (m)	Site	DB
<b>Waste Class Desc:</b>		WASTE OILS & LUBRICANTS			
<a href="#">42</a>	9 of 23	NNW/157.1	73.9 / 2.08	GVT. OF CANADA-PUBLIC WORKS 17-747 CANADA LORNE BLDG. 90 ELGIN, OTTAWA C/O 140 PROMENADE DU PORTAGE PHASE IV OTTAWA ON K1A 0M3	GEN
<b>Generator No:</b>	ON0144794			<b>PO Box No:</b>	
<b>Status:</b>				<b>Country:</b>	
<b>Approval Years:</b>	95			<b>Choice of Contact:</b>	
<b>Contam. Facility:</b>				<b>Co Admin:</b>	
<b>MHSW Facility:</b>				<b>Phone No Admin:</b>	
<b>SIC Code:</b>	8159				
<b>SIC Description:</b>	OTHER GEN. ADMIN.				
<b><u>Detail(s)</u></b>					
<b>Waste Class:</b>	212				
<b>Waste Class Desc:</b>	ALIPHATIC SOLVENTS				
<b>Waste Class:</b>	243				
<b>Waste Class Desc:</b>	PCB'S				
<b>Waste Class:</b>	252				
<b>Waste Class Desc:</b>	WASTE OILS & LUBRICANTS				
<a href="#">42</a>	10 of 23	NNW/157.1	73.9 / 2.08	PUBLIC WORKS & GOVERNMENT SERVICES CAN. 90 ELGIN STREET LORNE BUILDING OTTAWA ON K1A 0M3	GEN
<b>Generator No:</b>	ON0144794			<b>PO Box No:</b>	
<b>Status:</b>				<b>Country:</b>	
<b>Approval Years:</b>	98,99,00,01			<b>Choice of Contact:</b>	
<b>Contam. Facility:</b>				<b>Co Admin:</b>	
<b>MHSW Facility:</b>				<b>Phone No Admin:</b>	
<b>SIC Code:</b>	8159				
<b>SIC Description:</b>	OTHER GEN. ADMIN.				
<b><u>Detail(s)</u></b>					
<b>Waste Class:</b>	212				
<b>Waste Class Desc:</b>	ALIPHATIC SOLVENTS				
<b>Waste Class:</b>	243				
<b>Waste Class Desc:</b>	PCB'S				
<b>Waste Class:</b>	252				
<b>Waste Class Desc:</b>	WASTE OILS & LUBRICANTS				
<a href="#">42</a>	11 of 23	NNW/157.1	73.9 / 2.08	BROOKFIELD LEPAGE JOHNSON CONTROLS LORNE BUILDING 90 ELGIN STREET OTTAWA ON	GEN
<b>Generator No:</b>	ON0554830			<b>PO Box No:</b>	
<b>Status:</b>				<b>Country:</b>	
<b>Approval Years:</b>	99,00,01			<b>Choice of Contact:</b>	
<b>Contam. Facility:</b>				<b>Co Admin:</b>	
<b>MHSW Facility:</b>				<b>Phone No Admin:</b>	
<b>SIC Code:</b>	7512				
<b>SIC Description:</b>	NON-RES. BLDG. OPER.				

Map Key	Number of Records	Direction/ Distance (m)	Elev/Diff (m)	Site	DB
<b><u>Detail(s)</u></b>					
<b>Waste Class:</b>		251			
<b>Waste Class Desc:</b>		OIL SKIMMINGS & SLUDGES			
<b>Waste Class:</b>		252			
<b>Waste Class Desc:</b>		WASTE OILS & LUBRICANTS			
<b>Waste Class:</b>		122			
<b>Waste Class Desc:</b>		ALKALINE WASTES - OTHER METALS			
<b>Waste Class:</b>		145			
<b>Waste Class Desc:</b>		PAINT/PIGMENT/COATING RESIDUES			
<b>Waste Class:</b>		146			
<b>Waste Class Desc:</b>		OTHER SPECIFIED INORGANICS			
<b>Waste Class:</b>		212			
<b>Waste Class Desc:</b>		ALIPHATIC SOLVENTS			
<b>Waste Class:</b>		213			
<b>Waste Class Desc:</b>		PETROLEUM DISTILLATES			

<a href="#"><u>42</u></a>	12 of 23	NNW/157.1	73.9 / 2.08	FEDERAL COURT OF CANADA 90 ELGIN STREET, 6TH FLOOR ROOM 601 OTTAWA ON K1A 0H9	GEN
<b>Generator No:</b>	ON2147900			<b>PO Box No:</b>	
<b>Status:</b>				<b>Country:</b>	
<b>Approval Years:</b>	96,97,98,99,00,01			<b>Choice of Contact:</b>	
<b>Contam. Facility:</b>				<b>Co Admin:</b>	
<b>MHSW Facility:</b>				<b>Phone No Admin:</b>	
<b>SIC Code:</b>	8121				
<b>SIC Description:</b>	COURTS OF LAW				

<b><u>Detail(s)</u></b>					
<b>Waste Class:</b>		122			
<b>Waste Class Desc:</b>		ALKALINE WASTES - OTHER METALS			

<a href="#"><u>42</u></a>	13 of 23	NNW/157.1	73.9 / 2.08	Public Works and Government Services Canada 90 ELGIN STREET OTTAWA ON	GEN
<b>Generator No:</b>	ON0554830			<b>PO Box No:</b>	
<b>Status:</b>				<b>Country:</b>	
<b>Approval Years:</b>	03,04,06			<b>Choice of Contact:</b>	
<b>Contam. Facility:</b>				<b>Co Admin:</b>	
<b>MHSW Facility:</b>				<b>Phone No Admin:</b>	
<b>SIC Code:</b>	911910				
<b>SIC Description:</b>	Other Fed. Government Public Administration				

<b><u>Detail(s)</u></b>					
<b>Waste Class:</b>		112			
<b>Waste Class Desc:</b>		ACID WASTE - HEAVY METALS			
<b>Waste Class:</b>		146			
<b>Waste Class Desc:</b>		OTHER SPECIFIED INORGANICS			
<b>Waste Class:</b>		148			
<b>Waste Class Desc:</b>		INORGANIC LABORATORY CHEMICALS			



<b>Map Key</b>	<b>Number of Records</b>	<b>Direction/ Distance (m)</b>	<b>Elev/Diff (m)</b>	<b>Site</b>	<b>DB</b>
<b>Waste Class:</b>		212			
<b>Waste Class Desc:</b>		ALIPHATIC SOLVENTS			
<b>Waste Class:</b>		213			
<b>Waste Class Desc:</b>		PETROLEUM DISTILLATES			
<b>Waste Class:</b>		243			
<b>Waste Class Desc:</b>		PCB'S			
<b>Waste Class:</b>		251			
<b>Waste Class Desc:</b>		OIL SKIMMINGS & SLUDGES			
<b>Waste Class:</b>		252			
<b>Waste Class Desc:</b>		WASTE OILS & LUBRICANTS			
<b>Waste Class:</b>		263			
<b>Waste Class Desc:</b>		ORGANIC LABORATORY CHEMICALS			
<b>Waste Class:</b>		331			
<b>Waste Class Desc:</b>		WASTE COMPRESSED GASES			
<b>Waste Class:</b>		121			
<b>Waste Class Desc:</b>		ALKALINE WASTES - HEAVY METALS			
<b>Waste Class:</b>		122			
<b>Waste Class Desc:</b>		ALKALINE WASTES - OTHER METALS			
<b>Waste Class:</b>		145			
<b>Waste Class Desc:</b>		PAINT/PIGMENT/COATING RESIDUES			

42      14 of 23      **NNW/157.1**      **73.9 / 2.08**      **Public Works and Government Services Canada**      GEN  
**90 ELGIN STREET**  
**OTTAWA ON**

**Generator No:** ON0554830      **PO Box No:**  
**Status:**      **Country:**  
**Approval Years:** 2009      **Choice of Contact:**  
**Contam. Facility:**      **Co Admin:**  
**MHSW Facility:**      **Phone No Admin:**  
**SIC Code:** 911910  
**SIC Description:** Other Federal Government Public Administration

**Detail(s)**

**Waste Class:** 112  
**Waste Class Desc:** ACID WASTE - HEAVY METALS

**Waste Class:** 148  
**Waste Class Desc:** INORGANIC LABORATORY CHEMICALS

**Waste Class:** 212  
**Waste Class Desc:** ALIPHATIC SOLVENTS

**Waste Class:** 213  
**Waste Class Desc:** PETROLEUM DISTILLATES

**Waste Class:** 243  
**Waste Class Desc:** PCBS

**Waste Class:** 251  
**Waste Class Desc:** OIL SKIMMINGS & SLUDGES

**Waste Class:** 252

<b>Map Key</b>	<b>Number of Records</b>	<b>Direction/ Distance (m)</b>	<b>Elev/Diff (m)</b>	<b>Site</b>	<b>DB</b>
<b>Waste Class Desc:</b>		WASTE OILS & LUBRICANTS			
<b>Waste Class:</b>		263			
<b>Waste Class Desc:</b>		ORGANIC LABORATORY CHEMICALS			
<b>Waste Class:</b>		331			
<b>Waste Class Desc:</b>		WASTE COMPRESSED GASES			
<b>Waste Class:</b>		121			
<b>Waste Class Desc:</b>		ALKALINE WASTES - HEAVY METALS			
<b>Waste Class:</b>		145			
<b>Waste Class Desc:</b>		PAINT/PIGMENT/COATING RESIDUES			
<b>Waste Class:</b>		146			
<b>Waste Class Desc:</b>		OTHER SPECIFIED INORGANICS			

<a href="#"><u>42</u></a>	15 of 23	<b>NNW/157.1</b>	<b>73.9 / 2.08</b>	<b>Public Works and Government Services Canada 90 ELGIN STREET OTTAWA ON</b>	<b>GEN</b>
<b>Generator No:</b>	ON0554830			<b>PO Box No:</b>	
<b>Status:</b>				<b>Country:</b>	
<b>Approval Years:</b>	2010			<b>Choice of Contact:</b>	
<b>Contam. Facility:</b>				<b>Co Admin:</b>	
<b>MHSW Facility:</b>				<b>Phone No Admin:</b>	
<b>SIC Code:</b>	911910				
<b>SIC Description:</b>	Other Federal Government Public Administration				

**Detail(s)**

<b>Waste Class:</b>	212
<b>Waste Class Desc:</b>	ALIPHATIC SOLVENTS
<b>Waste Class:</b>	145
<b>Waste Class Desc:</b>	PAINT/PIGMENT/COATING RESIDUES
<b>Waste Class:</b>	112
<b>Waste Class Desc:</b>	ACID WASTE - HEAVY METALS
<b>Waste Class:</b>	146
<b>Waste Class Desc:</b>	OTHER SPECIFIED INORGANICS
<b>Waste Class:</b>	213
<b>Waste Class Desc:</b>	PETROLEUM DISTILLATES
<b>Waste Class:</b>	251
<b>Waste Class Desc:</b>	OIL SKIMMINGS & SLUDGES
<b>Waste Class:</b>	331
<b>Waste Class Desc:</b>	WASTE COMPRESSED GASES
<b>Waste Class:</b>	263
<b>Waste Class Desc:</b>	ORGANIC LABORATORY CHEMICALS
<b>Waste Class:</b>	243
<b>Waste Class Desc:</b>	PCBS
<b>Waste Class:</b>	121
<b>Waste Class Desc:</b>	ALKALINE WASTES - HEAVY METALS
<b>Waste Class:</b>	148
<b>Waste Class Desc:</b>	INORGANIC LABORATORY CHEMICALS

Map Key	Number of Records	Direction/ Distance (m)	Elev/Diff (m)	Site	DB
<b>Waste Class:</b>		252			
<b>Waste Class Desc:</b>		WASTE OILS & LUBRICANTS			
<a href="#">42</a>	16 of 23	NNW/157.1	73.9 / 2.08	Latcon (2009) Ltd. 90 Elgin St Ottawa ON	GEN
<b>Generator No:</b>	ON6282628			<b>PO Box No:</b>	
<b>Status:</b>				<b>Country:</b>	
<b>Approval Years:</b>	2011			<b>Choice of Contact:</b>	
<b>Contam. Facility:</b>				<b>Co Admin:</b>	
<b>MHSW Facility:</b>				<b>Phone No Admin:</b>	
<b>SIC Code:</b>	236210				
<b>SIC Description:</b>					
<a href="#">42</a>	17 of 23	NNW/157.1	73.9 / 2.08	Latcon (2009) Ltd. 90 Elgin St Ottawa ON	GEN
<b>Generator No:</b>	ON6282628			<b>PO Box No:</b>	
<b>Status:</b>				<b>Country:</b>	
<b>Approval Years:</b>	2012			<b>Choice of Contact:</b>	
<b>Contam. Facility:</b>				<b>Co Admin:</b>	
<b>MHSW Facility:</b>				<b>Phone No Admin:</b>	
<b>SIC Code:</b>	236210				
<b>SIC Description:</b>	Industrial Building and Structure Construction				
<a href="#">42</a>	18 of 23	NNW/157.1	73.9 / 2.08	Public Works and Government Services Canada 90 ELGIN STREET OTTAWA ON	GEN
<b>Generator No:</b>	ON0554830			<b>PO Box No:</b>	
<b>Status:</b>				<b>Country:</b>	
<b>Approval Years:</b>	2012			<b>Choice of Contact:</b>	
<b>Contam. Facility:</b>				<b>Co Admin:</b>	
<b>MHSW Facility:</b>				<b>Phone No Admin:</b>	
<b>SIC Code:</b>	911910				
<b>SIC Description:</b>	Other Federal Government Public Administration				
<b>Detail(s)</b>					
<b>Waste Class:</b>	212				
<b>Waste Class Desc:</b>	ALIPHATIC SOLVENTS				
<b>Waste Class:</b>	263				
<b>Waste Class Desc:</b>	ORGANIC LABORATORY CHEMICALS				
<b>Waste Class:</b>	252				
<b>Waste Class Desc:</b>	WASTE OILS & LUBRICANTS				
<b>Waste Class:</b>	145				
<b>Waste Class Desc:</b>	PAINT/PIGMENT/COATING RESIDUES				
<b>Waste Class:</b>	112				
<b>Waste Class Desc:</b>	ACID WASTE - HEAVY METALS				
<b>Waste Class:</b>	121				
<b>Waste Class Desc:</b>	ALKALINE WASTES - HEAVY METALS				
<b>Waste Class:</b>	148				
<b>Waste Class Desc:</b>	INORGANIC LABORATORY CHEMICALS				
<b>Waste Class:</b>	146				

<b>Map Key</b>	<b>Number of Records</b>	<b>Direction/ Distance (m)</b>	<b>Elev/Diff (m)</b>	<b>Site</b>	<b>DB</b>
<b>Waste Class Desc:</b>		OTHER SPECIFIED INORGANICS			
<b>Waste Class:</b>		213			
<b>Waste Class Desc:</b>		PETROLEUM DISTILLATES			
<b>Waste Class:</b>		331			
<b>Waste Class Desc:</b>		WASTE COMPRESSED GASES			
<b>Waste Class:</b>		251			
<b>Waste Class Desc:</b>		OIL SKIMMINGS & SLUDGES			
<b>Waste Class:</b>		243			
<b>Waste Class Desc:</b>		PCBS			
<a href="#">42</a>	19 of 23	NNW/157.1	73.9 / 2.08	<b>Public Works and Government Services Canada Environmental Services 90 ELGIN STREET OTTAWA ON K1A 0S5</b>	<b>GEN</b>
<b>Generator No:</b>	ON0554830	<b>PO Box No:</b>			
<b>Status:</b>	Registered	<b>Country:</b>	Canada		
<b>Approval Years:</b>	As of Dec 2017	<b>Choice of Contact:</b>			
<b>Contam. Facility:</b>		<b>Co Admin:</b>			
<b>MHSW Facility:</b>		<b>Phone No Admin:</b>			
<b>SIC Code:</b>					
<b>SIC Description:</b>					
<b><u>Detail(s)</u></b>					
<b>Waste Class:</b>		112 C			
<b>Waste Class Desc:</b>		Acid solutions - containing heavy metals			
<b>Waste Class:</b>		212 L			
<b>Waste Class Desc:</b>		Aliphatic solvents and residues			
<b>Waste Class:</b>		146 T			
<b>Waste Class Desc:</b>		Other specified inorganic sludges, slurries or solids			
<b>Waste Class:</b>		251 L			
<b>Waste Class Desc:</b>		Waste oils/sludges (petroleum based)			
<b>Waste Class:</b>		146 R			
<b>Waste Class Desc:</b>		Other specified inorganic sludges, slurries or solids			
<b>Waste Class:</b>		252 L			
<b>Waste Class Desc:</b>		Waste crankcase oils and lubricants			
<b>Waste Class:</b>		331 I			
<b>Waste Class Desc:</b>		Waste compressed gases including cylinders			
<b>Waste Class:</b>		213 I			
<b>Waste Class Desc:</b>		Petroleum distillates			
<b>Waste Class:</b>		121 C			
<b>Waste Class Desc:</b>		Alkaline slutions - containing heavy metals			
<b>Waste Class:</b>		145 I			
<b>Waste Class Desc:</b>		Wastes from the use of pigments, coatings and paints			
<a href="#">42</a>	20 of 23	NNW/157.1	73.9 / 2.08	<b>The Great-West Life Assurance Company 90 Elgin Street Level 00, Ste 055 Ottawa ON K1P 0C6</b>	<b>GEN</b>

Map Key	Number of Records	Direction/ Distance (m)	Elev/Diff (m)	Site	DB
<b>Generator No:</b> ON5338360 <b>Status:</b> Registered <b>Approval Years:</b> As of Dec 2018 <b>Contam. Facility:</b> <b>MHSW Facility:</b> <b>SIC Code:</b> <b>SIC Description:</b>					
<b>PO Box No:</b> <b>Country:</b> Canada <b>Choice of Contact:</b> <b>Co Admin:</b> <b>Phone No Admin:</b>					
<b>Detail(s)</b>					
<b>Waste Class:</b> 145 L <b>Waste Class Desc:</b> Wastes from the use of pigments, coatings and paints					
<b>Waste Class:</b> 252 L <b>Waste Class Desc:</b> Waste crankcase oils and lubricants					
<a href="#">42</a>	21 of 23	NNW/157.1	73.9 / 2.08	The Great-West Life Assurance Company 90 Elgin Street Level 00, Ste 055 Ottawa ON K1P 0C6	GEN
<b>Generator No:</b> ON5338360 <b>Status:</b> Registered <b>Approval Years:</b> As of Jul 2019 <b>Contam. Facility:</b> <b>MHSW Facility:</b> <b>SIC Code:</b> <b>SIC Description:</b>					
<b>PO Box No:</b> <b>Country:</b> Canada <b>Choice of Contact:</b> <b>Co Admin:</b> <b>Phone No Admin:</b>					
<b>Detail(s)</b>					
<b>Waste Class:</b> 145 L <b>Waste Class Desc:</b> Wastes from the use of pigments, coatings and paints					
<b>Waste Class:</b> 252 L <b>Waste Class Desc:</b> Waste crankcase oils and lubricants					
<a href="#">42</a>	22 of 23	NNW/157.1	73.9 / 2.08	SNC-Lavalin ProFac Facilities Management SNC Lavalin,90 Elgin Street<UNOFFICIAL> Ottawa ON	SPL
<b>Ref No:</b> 7182-7JKSM4 <b>Site No:</b> <b>Incident Dt:</b> <b>Year:</b> <b>Incident Cause:</b> <b>Incident Event:</b> <b>Contaminant Code:</b> 44 <b>Contaminant Name:</b> SEWAGE,RAW UNCHLORINATED <b>Contaminant Limit 1:</b> <b>Contam Limit Freq 1:</b> <b>Contaminant UN No 1:</b> <b>Environment Impact:</b> Not Anticipated <b>Nature of Impact:</b> <b>Receiving Medium:</b> <b>Receiving Env:</b> <b>MOE Response:</b> Referral to others <b>Dt MOE Arvl on Scn:</b> <b>MOE Reported Dt:</b> 9/17/2008 <b>Dt Document Closed:</b> 11/25/2008 <b>Incident Reason:</b> <b>Site Name:</b> SNC Lavalin,90 Elgin Street<UNOFFICIAL> <b>Site County/District:</b> <b>Site Geo Ref Meth:</b>					
<b>Discharger Report:</b> <b>Material Group:</b> <b>Health/Env Conseq:</b> <b>Client Type:</b> <b>Sector Type:</b> <b>Agency Involved:</b> <b>Nearest Watercourse:</b> <b>Site Address:</b> <b>Site District Office:</b> Ottawa <b>Site Postal Code:</b> <b>Site Region:</b> <b>Site Municipality:</b> Ottawa <b>Site Lot:</b> <b>Site Conc:</b> <b>Northing:</b> <b>Easting:</b> <b>Site Geo Ref Accu:</b> <b>Site Map Datum:</b> <b>SAC Action Class:</b> Watercourse Spills <b>Source Type:</b>					

Map Key	Number of Records	Direction/ Distance (m)	Elev/Diff (m)	Site	DB
<b>Incident Summary:</b>		SNC Lavalin-115 L Raw Sewage to Floor Drain.			
<b>Contaminant Qty:</b>		115 L			
<a href="#">42</a>	23 of 23	NNW/157.1	73.9 / 2.08	90 Elgin Street, Ottawa Ottawa ON	SPL
<b>Ref No:</b>	4283-ATW3PR			<b>Discharger Report:</b>	
<b>Site No:</b>	NA			<b>Material Group:</b>	
<b>Incident Dt:</b>	2017/12/09			<b>Health/Env Conseq:</b>	2 - Minor Environment
<b>Year:</b>				<b>Client Type:</b>	
<b>Incident Cause:</b>				<b>Sector Type:</b>	Miscellaneous Industrial
<b>Incident Event:</b>	Collision/Accident			<b>Agency Involved:</b>	
<b>Contaminant Code:</b>	27			<b>Nearest Watercourse:</b>	
<b>Contaminant Name:</b>	COOLANT N.O.S.			<b>Site Address:</b>	90 Elgin Street, Ottawa
<b>Contaminant Limit 1:</b>				<b>Site District Office:</b>	Ottawa
<b>Contam Limit Freq 1:</b>				<b>Site Postal Code:</b>	
<b>Contaminant UN No 1:</b>	n/a			<b>Site Region:</b>	Eastern
<b>Environment Impact:</b>				<b>Site Municipality:</b>	Ottawa
<b>Nature of Impact:</b>				<b>Site Lot:</b>	
<b>Receiving Medium:</b>				<b>Site Conc:</b>	
<b>Receiving Env:</b>	Land; Surface Water; Source Water Zone			<b>Northing:</b>	5029961.38
<b>MOE Response:</b>	No			<b>Easting:</b>	445781.03
<b>Dt MOE Arvl on Scn:</b>				<b>Site Geo Ref Accu:</b>	
<b>MOE Reported Dt:</b>	2017/12/09			<b>Site Map Datum:</b>	
<b>Dt Document Closed:</b>				<b>SAC Action Class:</b>	Watercourse Spills
<b>Incident Reason:</b>	Unknown / N/A			<b>Source Type:</b>	Motor Vehicle
<b>Site Name:</b>	90 Elgin Street, Ottawa<UNOFFICIAL>				
<b>Site County/District:</b>					
<b>Site Geo Ref Meth:</b>					
<b>Incident Summary:</b>	OC Transpo: 20-30L Coolant, cb				
<b>Contaminant Qty:</b>	30 L				
<a href="#">43</a>	1 of 1	SSW/159.1	74.9 / 3.08	Metcalfe St. Chiropractic and Wellness Centre 164 Metcalfe St. Ottawa ON K2P 1P2	GEN
<b>Generator No:</b>	ON7731419			<b>PO Box No:</b>	
<b>Status:</b>				<b>Country:</b>	
<b>Approval Years:</b>	06,07,08			<b>Choice of Contact:</b>	
<b>Contam. Facility:</b>				<b>Co Admin:</b>	
<b>MHSW Facility:</b>				<b>Phone No Admin:</b>	
<b>SIC Code:</b>	621390				
<b>SIC Description:</b>	Offices of All Other Health Practitioners				
<b>Detail(s)</b>					
<b>Waste Class:</b>	264				
<b>Waste Class Desc:</b>	PHOTOPROCESSING WASTES				
<a href="#">44</a>	1 of 2	WSW/160.1	75.9 / 4.12	OTTAWA CHEMISTS 29-553 192 LAURIER AVENUE WEST OTTAWA ON K1P 5J8	GEN
<b>Generator No:</b>	ON1489900			<b>PO Box No:</b>	
<b>Status:</b>				<b>Country:</b>	
<b>Approval Years:</b>	92,93,94,95,96,97,98			<b>Choice of Contact:</b>	
<b>Contam. Facility:</b>				<b>Co Admin:</b>	
<b>MHSW Facility:</b>				<b>Phone No Admin:</b>	
<b>SIC Code:</b>	3741				
<b>SIC Description:</b>	PHARM./MEDICAL IND.				

<i>Map Key</i>	<i>Number of Records</i>	<i>Direction/ Distance (m)</i>	<i>Elev/Diff (m)</i>	<i>Site</i>	<i>DB</i>
<b><u>Detail(s)</u></b>					
<b>Waste Class:</b>		112			
<b>Waste Class Desc:</b>		ACID WASTE - HEAVY METALS			
<b>Waste Class:</b>		263			
<b>Waste Class Desc:</b>		ORGANIC LABORATORY CHEMICALS			
<b>Waste Class:</b>		267			
<b>Waste Class Desc:</b>		ORGANIC ACIDS			
<b>Waste Class:</b>		113			
<b>Waste Class Desc:</b>		ACID WASTE - OTHER METALS			
<b>Waste Class:</b>		114			
<b>Waste Class Desc:</b>		OTHER INORGANIC ACID WASTES			
<b>Waste Class:</b>		121			
<b>Waste Class Desc:</b>		ALKALINE WASTES - HEAVY METALS			
<b>Waste Class:</b>		122			
<b>Waste Class Desc:</b>		ALKALINE WASTES - OTHER METALS			
<b>Waste Class:</b>		123			
<b>Waste Class Desc:</b>		ALKALINE PHOSPHATES			
<b>Waste Class:</b>		148			
<b>Waste Class Desc:</b>		INORGANIC LABORATORY CHEMICALS			
<b>Waste Class:</b>		211			
<b>Waste Class Desc:</b>		AROMATIC SOLVENTS			
<b>Waste Class:</b>		212			
<b>Waste Class Desc:</b>		ALIPHATIC SOLVENTS			
<b>Waste Class:</b>		213			
<b>Waste Class Desc:</b>		PETROLEUM DISTILLATES			
<b>Waste Class:</b>		241			
<b>Waste Class Desc:</b>		HALOGENATED SOLVENTS			
<b>Waste Class:</b>		261			
<b>Waste Class Desc:</b>		PHARMACEUTICALS			

<a href="#">44</a>	2 of 2	<b>WSW/160.1</b>	<b>75.9 / 4.12</b>	<b>OTTAWA CHEMISTS 192 LAURIER AVENUE WEST OTTAWA ON K1P 5J8</b>	<b>GEN</b>
--------------------	--------	------------------	--------------------	--	------------

<b>Generator No:</b>	ON1489900	<b>PO Box No:</b>	
<b>Status:</b>		<b>Country:</b>	
<b>Approval Years:</b>	99,00,01	<b>Choice of Contact:</b>	
<b>Contam. Facility:</b>		<b>Co Admin:</b>	
<b>MHSW Facility:</b>		<b>Phone No Admin:</b>	
<b>SIC Code:</b>	3741		
<b>SIC Description:</b>	PHARM./MEDICAL IND.		

**Detail(s)**

<b>Waste Class:</b>	112
<b>Waste Class Desc:</b>	ACID WASTE - HEAVY METALS
<b>Waste Class:</b>	113
<b>Waste Class Desc:</b>	ACID WASTE - OTHER METALS

Map Key	Number of Records	Direction/ Distance (m)	Elev/Diff (m)	Site	DB
<b>Waste Class:</b>		114			
<b>Waste Class Desc:</b>		OTHER INORGANIC ACID WASTES			
<b>Waste Class:</b>		121			
<b>Waste Class Desc:</b>		ALKALINE WASTES - HEAVY METALS			
<b>Waste Class:</b>		122			
<b>Waste Class Desc:</b>		ALKALINE WASTES - OTHER METALS			
<b>Waste Class:</b>		123			
<b>Waste Class Desc:</b>		ALKALINE PHOSPHATES			
<b>Waste Class:</b>		148			
<b>Waste Class Desc:</b>		INORGANIC LABORATORY CHEMICALS			
<b>Waste Class:</b>		211			
<b>Waste Class Desc:</b>		AROMATIC SOLVENTS			
<b>Waste Class:</b>		212			
<b>Waste Class Desc:</b>		ALIPHATIC SOLVENTS			
<b>Waste Class:</b>		213			
<b>Waste Class Desc:</b>		PETROLEUM DISTILLATES			
<b>Waste Class:</b>		241			
<b>Waste Class Desc:</b>		HALOGENATED SOLVENTS			
<b>Waste Class:</b>		261			
<b>Waste Class Desc:</b>		PHARMACEUTICALS			
<b>Waste Class:</b>		263			
<b>Waste Class Desc:</b>		ORGANIC LABORATORY CHEMICALS			
<b>Waste Class:</b>		267			
<b>Waste Class Desc:</b>		ORGANIC ACIDS			

<a href="#">45</a>	1 of 6	SE/162.1	71.8 / 0.05	ARNON DEVELOPMENT CORPORATION LIMITED 180 ELGIN STREET OTTAWA ON K2P 2K3	GEN
<b>Generator No:</b>	ON9098579			<b>PO Box No:</b>	
<b>Status:</b>				<b>Country:</b>	
<b>Approval Years:</b>	02,03,04,05			<b>Choice of Contact:</b>	
<b>Contam. Facility:</b>				<b>Co Admin:</b>	
<b>MHSW Facility:</b>				<b>Phone No Admin:</b>	
<b>SIC Code:</b>					
<b>SIC Description:</b>					
<b>Detail(s)</b>					
<b>Waste Class:</b>		212			
<b>Waste Class Desc:</b>		ALIPHATIC SOLVENTS			

<a href="#">45</a>	2 of 6	SE/162.1	71.8 / 0.05	RON Engineering 180 Elgin Street Ottawa ON	GEN
<b>Generator No:</b>	ON3609934			<b>PO Box No:</b>	
<b>Status:</b>				<b>Country:</b>	
<b>Approval Years:</b>	2011			<b>Choice of Contact:</b>	
<b>Contam. Facility:</b>				<b>Co Admin:</b>	



Map Key	Number of Records	Direction/ Distance (m)	Elev/Diff (m)	Site	DB
MHSW Facility: SIC Code: 236210, 236110 SIC Description:				Phone No Admin:	
<a href="#">45</a>	3 of 6	SE/162.1	71.8 / 0.05	Arnon Development Corp Ltd. 180 Elgin Street Ottawa ON K2P 2K3	GEN
Generator No: ON6032676 Status: Registered Approval Years: As of Dec 2018 Contam. Facility: MHSW Facility: SIC Code: SIC Description:				PO Box No: Country: Canada Choice of Contact: Co Admin: Phone No Admin:	
<u>Detail(s)</u>					
Waste Class: 243 D Waste Class Desc: PCB					
<a href="#">45</a>	4 of 6	SE/162.1	71.8 / 0.05	Arnon Development Corp Ltd. 180 Elgin Street Ottawa ON K2P 2K3	GEN
Generator No: ON6032676 Status: Registered Approval Years: As of Jul 2019 Contam. Facility: MHSW Facility: SIC Code: SIC Description:				PO Box No: Country: Canada Choice of Contact: Co Admin: Phone No Admin:	
<u>Detail(s)</u>					
Waste Class: 243 D Waste Class Desc: PCB					
<a href="#">45</a>	5 of 6	SE/162.1	71.8 / 0.05	Summit: The Business Of Public 180 Elgin St Suite 800 Ottawa ON K2P 2K3	SCT
Established: 1998 Plant Size (ft²): Employment: 6					
<u>--Details--</u> Description: Periodical Publishers SIC/NAICS Code: 511120					
<a href="#">45</a>	6 of 6	SE/162.1	71.8 / 0.05	The Canadian Academy of Eng 180 Elgin St Suite 1402 Ottawa ON K2P 2K3	SCT
Established: 01-DEC-87 Plant Size (ft²): Employment:					

Map Key	Number of Records	Direction/ Distance (m)	Elev/Diff (m)	Site	DB
<b>--Details--</b>					
<b>Description:</b>		Business Associations			
<b>SIC/NAICS Code:</b>		813910			
<a href="#">46</a>	1 of 6	SW/163.5	75.9 / 4.12	NASSAR DIVERSIFIED LTD. 200 LAURIER AVENUE WEST OTTAWA CITY ON	CA
<b>Certificate #:</b>		8-4076-87-			
<b>Application Year:</b>		87			
<b>Issue Date:</b>		1/8/1988			
<b>Approval Type:</b>		Industrial air			
<b>Status:</b>		Cancelled			
<b>Application Type:</b>					
<b>Client Name:</b>					
<b>Client Address:</b>					
<b>Client City:</b>					
<b>Client Postal Code:</b>					
<b>Project Description:</b>		RESTAURANT EXHAUST			
<b>Contaminants:</b>		Odour/Fumes			
<b>Emission Control:</b>		No Controls			
<a href="#">46</a>	2 of 6	SW/163.5	75.9 / 4.12	GILLIN ENGINEERING AND CONSTRUCTION LIMITED 200 LAURIER AVE W OTTAWA ON K1P 6M7	EASR
<b>Approval No:</b>		R-002-2596389741		<b>SWP Area Name:</b> Rideau Valley	
<b>Status:</b>		REGISTERED		<b>MOE District:</b> Ottawa	
<b>Date:</b>		2016-05-20		<b>Municipality:</b> OTTAWA	
<b>Record Type:</b>		EASR		<b>Latitude:</b> 45.41972222	
<b>Link Source:</b>		MOFA		<b>Longitude:</b> -75.69555556	
<b>Project Type:</b>		Standby Power System		<b>Geometry X:</b>	
<b>Full Address:</b>				<b>Geometry Y:</b>	
<b>Approval Type:</b>		EASR-Standby Power System			
<b>Full PDF Link:</b>		<a href="http://www.accessenvironment.ene.gov.on.ca/AEWeb/ae/ViewDocument.action?documentRefID=2021896">http://www.accessenvironment.ene.gov.on.ca/AEWeb/ae/ViewDocument.action?documentRefID=2021896</a>			
<a href="#">46</a>	3 of 6	SW/163.5	75.9 / 4.12	KIDINKS HOLDINGS INC 200 LAURIER AVENUE WEST OTTAWA ON K1P 6M7	GEN
<b>Generator No:</b>		ON5330066		<b>PO Box No:</b>	
<b>Status:</b>				<b>Country:</b>	
<b>Approval Years:</b>		2011		<b>Choice of Contact:</b>	
<b>Contam. Facility:</b>				<b>Co Admin:</b>	
<b>MHSW Facility:</b>				<b>Phone No Admin:</b>	
<b>SIC Code:</b>		531310			
<b>SIC Description:</b>					
<a href="#">46</a>	4 of 6	SW/163.5	75.9 / 4.12	KIDINKS HOLDINGS INC 200 LAURIER AVENUE WEST OTTAWA ON K1P 6M7	GEN
<b>Generator No:</b>		ON5330066		<b>PO Box No:</b>	
<b>Status:</b>				<b>Country:</b>	
<b>Approval Years:</b>		2012		<b>Choice of Contact:</b>	
<b>Contam. Facility:</b>				<b>Co Admin:</b>	
<b>MHSW Facility:</b>				<b>Phone No Admin:</b>	
<b>SIC Code:</b>		531310			
<b>SIC Description:</b>		Real Estate Property Managers			

Map Key	Number of Records	Direction/ Distance (m)	Elev/Diff (m)	Site	DB
<a href="#">46</a>	5 of 6	SW/163.5	75.9 / 4.12	KIDINKS HOLDINGS INC. 200 LAURIER AVENUE WEST OTTAWA ON K1P 6M7	GEN
<b>Generator No:</b>	ON6376366			<b>PO Box No:</b>	
<b>Status:</b>				<b>Country:</b>	Canada
<b>Approval Years:</b>	2016			<b>Choice of Contact:</b>	CO_OFFICIAL
<b>Contam. Facility:</b>	No			<b>Co Admin:</b>	
<b>MHSW Facility:</b>	No			<b>Phone No Admin:</b>	
<b>SIC Code:</b>	551113				
<b>SIC Description:</b>	HOLDING COMPANIES				
<b><u>Detail(s)</u></b>					
<b>Waste Class:</b>	146				
<b>Waste Class Desc:</b>	OTHER SPECIFIED INORGANICS				
<a href="#">46</a>	6 of 6	SW/163.5	75.9 / 4.12	Kidinks Holdings Inc. 200 Laurier Ave West Ottawa ON K1N 7N3	GEN
<b>Generator No:</b>	ON3534044			<b>PO Box No:</b>	
<b>Status:</b>	Registered			<b>Country:</b>	Canada
<b>Approval Years:</b>	As of Dec 2017			<b>Choice of Contact:</b>	
<b>Contam. Facility:</b>				<b>Co Admin:</b>	
<b>MHSW Facility:</b>				<b>Phone No Admin:</b>	
<b>SIC Code:</b>					
<b>SIC Description:</b>					
<b><u>Detail(s)</u></b>					
<b>Waste Class:</b>	252 L				
<b>Waste Class Desc:</b>	Waste crankcase oils and lubricants				
<b>Waste Class:</b>	212 L				
<b>Waste Class Desc:</b>	Aliphatic solvents and residues				
<a href="#">47</a>	1 of 1	NE/163.8	70.3 / -1.46	Ottawa ON	WWIS
<b>Well ID:</b>	7221222			<b>Data Entry Status:</b>	
<b>Construction Date:</b>				<b>Data Src:</b>	
<b>Primary Water Use:</b>	Monitoring and Test Hole			<b>Date Received:</b>	5/30/2014
<b>Sec. Water Use:</b>	0			<b>Selected Flag:</b>	Yes
<b>Final Well Status:</b>	0			<b>Abandonment Rec:</b>	
<b>Water Type:</b>				<b>Contractor:</b>	7241
<b>Casing Material:</b>				<b>Form Version:</b>	7
<b>Audit No:</b>	Z186838			<b>Owner:</b>	
<b>Tag:</b>	A163014			<b>Street Name:</b>	CONFEDERATION PARK
<b>Construction Method:</b>				<b>County:</b>	OTTAWA-CARLETON
<b>Elevation (m):</b>				<b>Municipality:</b>	NEPEAN TOWNSHIP
<b>Elevation Reliability:</b>				<b>Site Info:</b>	
<b>Depth to Bedrock:</b>				<b>Lot:</b>	
<b>Well Depth:</b>				<b>Concession:</b>	
<b>Overburden/Bedrock:</b>				<b>Concession Name:</b>	
<b>Pump Rate:</b>				<b>Easting NAD83:</b>	
<b>Static Water Level:</b>				<b>Northing NAD83:</b>	
<b>Flowing (Y/N):</b>				<b>Zone:</b>	
<b>Flow Rate:</b>				<b>UTM Reliability:</b>	
<b>Clear/Cloudy:</b>					

<b>Map Key</b>	<b>Number of Records</b>	<b>Direction/ Distance (m)</b>	<b>Elev/Diff (m)</b>	<b>Site</b>	<b>DB</b>
<b><u>Bore Hole Information</u></b>					
<b>Bore Hole ID:</b>	1004796530			<b>Elevation:</b>	66.381973
<b>DP2BR:</b>				<b>Elevrc:</b>	
<b>Spatial Status:</b>				<b>Zone:</b>	18
<b>Code OB:</b>				<b>East83:</b>	445835
<b>Code OB Desc:</b>				<b>North83:</b>	5030021
<b>Open Hole:</b>				<b>Org CS:</b>	UTM83
<b>Cluster Kind:</b>				<b>UTMRC:</b>	4
<b>Date Completed:</b>	4/15/2014			<b>UTMRC Desc:</b>	margin of error : 30 m - 100 m
<b>Remarks:</b>				<b>Location Method:</b>	wwr
<b>Elevrc Desc:</b>					
<b>Location Source Date:</b>					
<b>Improvement Location Source:</b>					
<b>Improvement Location Method:</b>					
<b>Source Revision Comment:</b>					
<b>Supplier Comment:</b>					
<b><u>Overburden and Bedrock</u></b>					
<b><u>Materials Interval</u></b>					
<b>Formation ID:</b>	1005158477				
<b>Layer:</b>	2				
<b>Color:</b>	2				
<b>General Color:</b>	GREY				
<b>Mat1:</b>	05				
<b>Most Common Material:</b>	CLAY				
<b>Mat2:</b>	06				
<b>Other Materials:</b>	SILT				
<b>Mat3:</b>	85				
<b>Other Materials:</b>	SOFT				
<b>Formation Top Depth:</b>	2.44				
<b>Formation End Depth:</b>	3.66				
<b>Formation End Depth UOM:</b>	m				
<b><u>Overburden and Bedrock</u></b>					
<b><u>Materials Interval</u></b>					
<b>Formation ID:</b>	1005158478				
<b>Layer:</b>	3				
<b>Color:</b>	2				
<b>General Color:</b>	GREY				
<b>Mat1:</b>	05				
<b>Most Common Material:</b>	CLAY				
<b>Mat2:</b>	06				
<b>Other Materials:</b>	SILT				
<b>Mat3:</b>	85				
<b>Other Materials:</b>	SOFT				
<b>Formation Top Depth:</b>	3.66				
<b>Formation End Depth:</b>	8.73				
<b>Formation End Depth UOM:</b>	m				
<b><u>Overburden and Bedrock</u></b>					
<b><u>Materials Interval</u></b>					
<b>Formation ID:</b>	1005158476				
<b>Layer:</b>	1				
<b>Color:</b>	6				
<b>General Color:</b>	BROWN				
<b>Mat1:</b>	01				
<b>Most Common Material:</b>	FILL				
<b>Mat2:</b>					

<b>Map Key</b>	<b>Number of Records</b>	<b>Direction/ Distance (m)</b>	<b>Elev/Diff (m)</b>	<b>Site</b>	<b>DB</b>
<b>Other Materials:</b>					
<b>Mat3:</b>		73			
<b>Other Materials:</b>		HARD			
<b>Formation Top Depth:</b>		0			
<b>Formation End Depth:</b>		2.44			
<b>Formation End Depth UOM:</b>		m			
 <b><u>Annular Space/Abandonment Sealing Record</u></b>					
<b>Plug ID:</b>		1005158486			
<b>Layer:</b>		1			
<b>Plug From:</b>		0			
<b>Plug To:</b>		0.31			
<b>Plug Depth UOM:</b>		m			
 <b><u>Annular Space/Abandonment Sealing Record</u></b>					
<b>Plug ID:</b>		1005158488			
<b>Layer:</b>		3			
<b>Plug From:</b>		3.35			
<b>Plug To:</b>		8.23			
<b>Plug Depth UOM:</b>		m			
 <b><u>Annular Space/Abandonment Sealing Record</u></b>					
<b>Plug ID:</b>		1005158487			
<b>Layer:</b>		2			
<b>Plug From:</b>		0.31			
<b>Plug To:</b>		3.35			
<b>Plug Depth UOM:</b>		m			
 <b><u>Method of Construction &amp; Well Use</u></b>					
<b>Method Construction ID:</b>					
<b>Method Construction Code:</b>		2			
<b>Method Construction:</b>		Rotary (Convent.)			
<b>Other Method Construction:</b>					
 <b><u>Pipe Information</u></b>					
<b>Pipe ID:</b>		1005158475			
<b>Casing No:</b>		0			
<b>Comment:</b>					
<b>Alt Name:</b>					
 <b><u>Construction Record - Casing</u></b>					
<b>Casing ID:</b>		1005158481			
<b>Layer:</b>		1			
<b>Material:</b>		5			
<b>Open Hole or Material:</b>		PLASTIC			
<b>Depth From:</b>		0			
<b>Depth To:</b>		3.66			
<b>Casing Diameter:</b>		5.2			
<b>Casing Diameter UOM:</b>		cm			
<b>Casing Depth UOM:</b>		m			

Map Key	Number of Records	Direction/ Distance (m)	Elev/Diff (m)	Site	DB
---------	-------------------	----------------------------	------------------	------	----

**Construction Record - Screen**

**Screen ID:** 1005158482  
**Layer:** 1  
**Slot:** 10  
**Screen Top Depth:** 3.66  
**Screen End Depth:** 8.13  
**Screen Material:** 5  
**Screen Depth UOM:** m  
**Screen Diameter UOM:** cm  
**Screen Diameter:** 6.03

**Hole Diameter**

**Hole ID:** 1005158479  
**Diameter:** 10.92  
**Depth From:** 0  
**Depth To:** 8.73  
**Hole Depth UOM:** m  
**Hole Diameter UOM:** cm

[48](#)      1 of 1      **SE/167.2**      **71.8 / 0.05**      **ON**      **BORE**

<b>Borehole ID:</b> 613363 <b>OGF ID:</b> 215514661 <b>Status:</b> <b>Type:</b> Borehole <b>Use:</b> <b>Completion Date:</b> 1900 <b>Static Water Level:</b> 14.3 <b>Primary Water Use:</b> <b>Sec. Water Use:</b> <b>Total Depth m:</b> -999 <b>Depth Ref:</b> Ground Surface <b>Depth Elev:</b> <b>Drill Method:</b> <b>Orig Ground Elev m:</b> 71.2 <b>Elev Reliabil Note:</b> <b>DEM Ground Elev m:</b> 70.8 <b>Concession:</b> <b>Location D:</b> <b>Survey D:</b> <b>Comments:</b>	<b>Inclin FLG:</b> No <b>SP Status:</b> Initial Entry <b>Surv Elev:</b> No <b>Piezometer:</b> No <b>Primary Name:</b> <b>Municipality:</b> <b>Lot:</b> <b>Township:</b> <b>Latitude DD:</b> 45.419463 <b>Longitude DD:</b> -75.692365 <b>UTM Zone:</b> 18 <b>Easting:</b> 445831 <b>Northing:</b> 5029782 <b>Location Accuracy:</b> <b>Accuracy:</b> Not Applicable
---	---

**Borehole Geology Stratum**

<b>Geology Stratum ID:</b> 218394807 <b>Top Depth:</b> 1.8 <b>Bottom Depth:</b> 3 <b>Material Color:</b> Grey <b>Material 1:</b> Clay <b>Material 2:</b> <b>Material 3:</b> <b>Material 4:</b> <b>Gsc Material Description:</b> <b>Stratum Description:</b> CLAY, GREY, FIRM.	<b>Mat Consistency:</b> Firm <b>Material Moisture:</b> <b>Material Texture:</b> <b>Non Geo Mat Type:</b> <b>Geologic Formation:</b> <b>Geologic Group:</b> <b>Geologic Period:</b> <b>Depositional Gen:</b>
<b>Geology Stratum ID:</b> 218394804 <b>Top Depth:</b> 0 <b>Bottom Depth:</b> .6 <b>Material Color:</b>	<b>Mat Consistency:</b> <b>Material Moisture:</b> <b>Material Texture:</b> <b>Non Geo Mat Type:</b>

Map Key	Number of Records	Direction/ Distance (m)	Elev/Diff (m)	Site	DB
Material 1: Material 2: Material 3: Material 4: Gsc Material Description: Stratum Description:	Fill			Geologic Formation: Geologic Group: Geologic Period: Depositional Gen:	fill
Geology Stratum ID: Top Depth: Bottom Depth: Material Color: Material 1: Material 2: Material 3: Material 4: Gsc Material Description: Stratum Description:	218394805 .6 1.2 Sand			Mat Consistency: Material Moisture: Material Texture: Non Geo Mat Type: Geologic Formation: Geologic Group: Geologic Period: Depositional Gen:	
Geology Stratum ID: Top Depth: Bottom Depth: Material Color: Material 1: Material 2: Material 3: Material 4: Gsc Material Description: Stratum Description:	218394809 3.7 13.7 Grey Clay			Mat Consistency: Material Moisture: Material Texture: Non Geo Mat Type: Geologic Formation: Geologic Group: Geologic Period: Depositional Gen:	Soft
Geology Stratum ID: Top Depth: Bottom Depth: Material Color: Material 1: Material 2: Material 3: Material 4: Gsc Material Description: Stratum Description:	218394812 18.7 Sand Silt			Mat Consistency: Material Moisture: Material Texture: Non Geo Mat Type: Geologic Formation: Geologic Group: Geologic Period: Depositional Gen:	Compact
Geology Stratum ID: Top Depth: Bottom Depth: Material Color: Material 1: Material 2: Material 3: Material 4: Gsc Material Description: Stratum Description:	218394808 3 3.7 Grey Clay			Mat Consistency: Material Moisture: Material Texture: Non Geo Mat Type: Geologic Formation: Geologic Group: Geologic Period: Depositional Gen:	Soft
Geology Stratum ID: Top Depth: Bottom Depth: Material Color: Material 1: Material 2: Material 3: Material 4: Gsc Material Description: Stratum Description:	218394810 13.7 17.1 Grey Clay Silt			Mat Consistency: Material Moisture: Material Texture: Non Geo Mat Type: Geologic Formation: Geologic Group: Geologic Period: Depositional Gen:	
Geology Stratum ID: Top Depth: Bottom Depth:	218394811 17.1 18.7			Mat Consistency: Material Moisture: Material Texture:	Firm

CLAY. GREY,SOFT.

SAND,SILT. COMPACT. ROCK. 00000 008 00100 014 00115 010 00175 008 00200 011 \*\*Note: Many records provided by the department have a truncated [Stratum Description] field.

CLAY. GREY,SOFT.

CLAY. GREY.

Map Key	Number of Records	Direction/ Distance (m)	Elev/Diff (m)	Site	DB
<b>Material Color:</b> <b>Material 1:</b> Sand <b>Material 2:</b> Silt <b>Material 3:</b> <b>Material 4:</b> <b>Gsc Material Description:</b> <b>Stratum Description:</b> SAND,SILT. FIRM, WATER STABLE AT 186.5 FEET.					
<b>Geology Stratum ID:</b> 218394806 <b>Top Depth:</b> 1.2 <b>Bottom Depth:</b> 1.8 <b>Material Color:</b> Grey <b>Material 1:</b> Clay <b>Material 2:</b> Sand <b>Material 3:</b> <b>Material 4:</b> <b>Gsc Material Description:</b> <b>Stratum Description:</b> CLAY. GREY,FIRM.					
<b>Non Geo Mat Type:</b> <b>Geologic Formation:</b> <b>Geologic Group:</b> <b>Geologic Period:</b> <b>Depositional Gen:</b>					
<b>Mat Consistency:</b> Firm <b>Material Moisture:</b> <b>Material Texture:</b> <b>Non Geo Mat Type:</b> <b>Geologic Formation:</b> <b>Geologic Group:</b> <b>Geologic Period:</b> <b>Depositional Gen:</b>					
<b>Source</b>					
<b>Source Type:</b> Data Survey <b>Source Orig:</b> Geological Survey of Canada <b>Source Date:</b> 1956-1972 <b>Confidence:</b> M <b>Observatio:</b> <b>Source Name:</b> Urban Geology Automated Information System (UGAIS) <b>Source Details:</b> File: OTTAWA2.txt RecordID: 058710 NTS_Sheet: 31G05G <b>Confiden 1:</b> Reliable information but incomplete.					
<b>Source Appl:</b> Spatial/Tabular <b>Source Iden:</b> 1 <b>Scale or Res:</b> Varies <b>Horizontal:</b> NAD27 <b>Verticalda:</b> Mean Average Sea Level					
<b>Source List</b>					
<b>Source Identifier:</b> 1 <b>Source Type:</b> Data Survey <b>Source Date:</b> 1956-1972 <b>Scale or Resolution:</b> Varies <b>Source Name:</b> Urban Geology Automated Information System (UGAIS) <b>Source Originators:</b> Geological Survey of Canada					
<b>Horizontal Datum:</b> NAD27 <b>Vertical Datum:</b> Mean Average Sea Level <b>Projection Name:</b> Universal Transverse Mercator					
<a href="#">49</a>	1 of 1	WNW/167.6	75.8 / 4.05	City of Ottawa 81 Metcalfe St. Ottawa ON	SPL
<b>Ref No:</b> 5570-AR6M8L <b>Site No:</b> NA <b>Incident Dt:</b> 9/13/2017 <b>Year:</b> <b>Incident Cause:</b> <b>Incident Event:</b> Leak/Break <b>Contaminant Code:</b> 15 <b>Contaminant Name:</b> HYDRAULIC OIL <b>Contaminant Limit 1:</b> <b>Contam Limit Freq 1:</b> <b>Contaminant UN No 1:</b> n/a <b>Environment Impact:</b> <b>Nature of Impact:</b> <b>Receiving Medium:</b> <b>Receiving Env:</b> Land; Surface Water; Source Water Zone <b>MOE Response:</b> No <b>Dt MOE Arvl on Scn:</b> <b>MOE Reported Dt:</b> 9/13/2017 <b>Dt Document Closed:</b> <b>Incident Reason:</b> Equipment Failure					
<b>Discharger Report:</b> <b>Material Group:</b> <b>Health/Env Conseq:</b> 2 - Minor Environment <b>Client Type:</b> Municipal Government <b>Sector Type:</b> Other <b>Agency Involved:</b> <b>Nearest Watercourse:</b> <b>Site Address:</b> 81 Metcalfe St. <b>Site District Office:</b> Ottawa <b>Site Postal Code:</b> <b>Site Region:</b> Eastern <b>Site Municipality:</b> Ottawa <b>Site Lot:</b> <b>Site Conc:</b> <b>Northing:</b> 5029967.05 <b>Easting:</b> 445562.88 <b>Site Geo Ref Accu:</b> <b>Site Map Datum:</b> <b>SAC Action Class:</b> Watercourse Spills <b>Source Type:</b> Truck - Transport/Hauling					



Map Key	Number of Records	Direction/ Distance (m)	Elev/Diff (m)	Site	DB
<b>Site Name:</b> <b>Site County/District:</b> <b>Site Geo Ref Meth:</b> <b>Incident Summary:</b> <b>Contaminant Qty:</b>		Spill Site<UNOFFICIAL>  City of Ottawa: Unknown Quantity Hydraulic Oil to Street, CB Contained 0 other - see incident description			
<a href="#">50</a>	1 of 2	WNW/170.8	75.8 / 4.05	81 METCALFE STREET OTTAWA ON K1P 6K7	EHS
<b>Order No:</b> <b>Status:</b> <b>Report Type:</b> <b>Report Date:</b> <b>Date Received:</b> <b>Previous Site Name:</b> <b>Lot/Building Size:</b> <b>Additional Info Ordered:</b>		20060822010 C Custom Report 8/23/2006 8/22/2006  Fire Insur. Maps And /or Site Plans		<b>Nearest Intersection:</b> <b>Municipality:</b> <b>Client Prov/State:</b> <b>Search Radius (km):</b> <b>X:</b> <b>Y:</b>	ON 0.25 -75.69578 45.421238
<a href="#">50</a>	2 of 2	WNW/170.8	75.8 / 4.05	81 Metcalfe Stree Ottawa ON	EHS
<b>Order No:</b> <b>Status:</b> <b>Report Type:</b> <b>Report Date:</b> <b>Date Received:</b> <b>Previous Site Name:</b> <b>Lot/Building Size:</b> <b>Additional Info Ordered:</b>		20161007115 C Standard Report 14-OCT-16 07-OCT-16   		<b>Nearest Intersection:</b> <b>Municipality:</b> <b>Client Prov/State:</b> <b>Search Radius (km):</b> <b>X:</b> <b>Y:</b>	ON .25 -75.69578 45.421238
<a href="#">51</a>	1 of 2	W/171.9	76.6 / 4.78	SHOPPERS DRUG MART 110 SLATER STREET OTTAWA ON K1P 5H6	GEN
<b>Generator No:</b> <b>Status:</b> <b>Approval Years:</b> <b>Contam. Facility:</b> <b>MHSW Facility:</b> <b>SIC Code:</b> <b>SIC Description:</b>		ON2530773  00,01  6031 PHARMACIES		<b>PO Box No:</b> <b>Country:</b> <b>Choice of Contact:</b> <b>Co Admin:</b> <b>Phone No Admin:</b>	
<b>Detail(s)</b>					
<b>Waste Class:</b> <b>Waste Class Desc:</b>		261 PHARMACEUTICALS			
<b>Waste Class:</b> <b>Waste Class Desc:</b>		312 PATHOLOGICAL WASTES			
<a href="#">51</a>	2 of 2	W/171.9	76.6 / 4.78	SHOPPERS DRUG MART #0953 ( SLATER STREET) 110 SLATER ST OTTAWA ON K1P 5H6	PES
<b>Detail Licence No:</b> <b>Licence No:</b> <b>Status:</b> <b>Approval Date:</b>				<b>Operator Box:</b> <b>Operator Class:</b> <b>Operator No:</b> <b>Operator Type:</b>	

Map Key	Number of Records	Direction/ Distance (m)	Elev/Diff (m)	Site	DB
<b>Report Source:</b> <b>Licence Type:</b> Limited Vendor <b>Licence Type Code:</b> 23 <b>Licence Class:</b> <b>Licence Control:</b> <b>Latitude:</b> <b>Longitude:</b> <b>Lot:</b> <b>Concession:</b> <b>Region:</b> <b>District:</b> <b>County:</b> <b>Trade Name:</b> <b>PDF Link:</b>				<b>Oper Area Code:</b> <b>Oper Phone No:</b> <b>Operator Ext:</b> <b>Operator Lot:</b> <b>Oper Concession:</b> <b>Operator Region:</b> <b>Operator District:</b> <b>Operator County:</b> <b>Op Municipality:</b> <b>Post Office Box:</b> <b>MOE District:</b> <b>SWP Area Name:</b>	
<a href="#">52</a>	1 of 1	SSW/173.8	74.5 / 2.75	170 Metcalfe Ottawa ON	EHS
<b>Order No:</b> 20180301018 <b>Status:</b> C <b>Report Type:</b> Standard Report <b>Report Date:</b> 07-MAR-18 <b>Date Received:</b> 01-MAR-18 <b>Previous Site Name:</b> <b>Lot/Building Size:</b> <b>Additional Info Ordered:</b> Fire Insur. Maps and/or Site Plans; City Directory; Aerial Photos				<b>Nearest Intersection:</b> <b>Municipality:</b> <b>Client Prov/State:</b> ON <b>Search Radius (km):</b> .25 <b>X:</b> -75.694329 <b>Y:</b> 45.419047	
<a href="#">53</a>	1 of 1	ESE/174.0	71.9 / 0.08	AECON CONSTRUCTION ONTARIO EAST LIMITED  ON	EASR
<b>Approval No:</b> R-009-2110749295 <b>Status:</b> REGISTERED <b>Date:</b> 2018-12-10 <b>Record Type:</b> EASR <b>Link Source:</b> MOFA <b>Project Type:</b> Water Taking - Construction Dewatering <b>Full Address:</b> <b>Approval Type:</b> EASR-Water Taking - Construction Dewatering <b>Full PDF Link:</b> <a href="http://www.accessenvironment.ene.gov.on.ca/AEWeb/ae/ViewDocument.action?documentRefID=2110023">http://www.accessenvironment.ene.gov.on.ca/AEWeb/ae/ViewDocument.action?documentRefID=2110023</a>				<b>SWP Area Name:</b> Rideau Valley <b>MOE District:</b> Ottawa <b>Municipality:</b> <b>Latitude:</b> 45.41972222 <b>Longitude:</b> -75.69194444 <b>Geometry X:</b> <b>Geometry Y:</b>	
<a href="#">54</a>	1 of 1	NE/174.5	70.6 / -1.22	Ottawa ON	WWIS
<b>Well ID:</b> 7221152 <b>Construction Date:</b> <b>Primary Water Use:</b> Monitoring and Test Hole <b>Sec. Water Use:</b> 0 <b>Final Well Status:</b> Monitoring and Test Hole <b>Water Type:</b> <b>Casing Material:</b> <b>Audit No:</b> Z187690 <b>Tag:</b> A157731 <b>Construction Method:</b> <b>Elevation (m):</b> <b>Elevation Reliability:</b> <b>Depth to Bedrock:</b> <b>Well Depth:</b> <b>Overburden/Bedrock:</b>				<b>Data Entry Status:</b> <b>Data Src:</b> <b>Date Received:</b> 5/30/2014 <b>Selected Flag:</b> Yes <b>Abandonment Rec:</b> <b>Contractor:</b> 7241 <b>Form Version:</b> 7 <b>Owner:</b> <b>Street Name:</b> CONFEDERATION PARK <b>County:</b> OTTAWA-CARLETON <b>Municipality:</b> NEPEAN TOWNSHIP <b>Site Info:</b> <b>Lot:</b> <b>Concession:</b> <b>Concession Name:</b>	

<b>Map Key</b>	<b>Number of Records</b>	<b>Direction/ Distance (m)</b>	<b>Elev/Diff (m)</b>	<b>Site</b>	<b>DB</b>
<b>Pump Rate:</b> <b>Static Water Level:</b> <b>Flowing (Y/N):</b> <b>Flow Rate:</b> <b>Clear/Cloudy:</b>				<b>Easting NAD83:</b> <b>Northing NAD83:</b> <b>Zone:</b> <b>UTM Reliability:</b>	
<b><u>Bore Hole Information</u></b>					
<b>Bore Hole ID:</b> <b>DP2BR:</b> <b>Spatial Status:</b> <b>Code OB:</b> <b>Code OB Desc:</b> <b>Open Hole:</b> <b>Cluster Kind:</b> <b>Date Completed:</b> <b>Remarks:</b> <b>Elevrc Desc:</b> <b>Location Source Date:</b> <b>Improvement Location Source:</b> <b>Improvement Location Method:</b> <b>Source Revision Comment:</b> <b>Supplier Comment:</b>	1004795367       4/23/2014			<b>Elevation:</b> <b>Elevrc:</b> <b>Zone:</b> <b>East83:</b> <b>North83:</b> <b>Org CS:</b> <b>UTMRC:</b> <b>UTMRC Desc:</b> <b>Location Method:</b>	67.093406  18 445857 5030012 UTM83 4 margin of error : 30 m - 100 m wwr
<b><u>Overburden and Bedrock</u></b>					
<b><u>Materials Interval</u></b>					
<b>Formation ID:</b> <b>Layer:</b> <b>Color:</b> <b>General Color:</b> <b>Mat1:</b> <b>Most Common Material:</b> <b>Mat2:</b> <b>Other Materials:</b> <b>Mat3:</b> <b>Other Materials:</b> <b>Formation Top Depth:</b> <b>Formation End Depth:</b> <b>Formation End Depth UOM:</b>	1005167351 3 6 BROWN 28 SAND   85 SOFT 10 15 ft				
<b><u>Overburden and Bedrock</u></b>					
<b><u>Materials Interval</u></b>					
<b>Formation ID:</b> <b>Layer:</b> <b>Color:</b> <b>General Color:</b> <b>Mat1:</b> <b>Most Common Material:</b> <b>Mat2:</b> <b>Other Materials:</b> <b>Mat3:</b> <b>Other Materials:</b> <b>Formation Top Depth:</b> <b>Formation End Depth:</b> <b>Formation End Depth UOM:</b>	1005167354 6 2 GREY 06 SILT   73 HARD 25 30 ft				
<b><u>Overburden and Bedrock</u></b>					
<b><u>Materials Interval</u></b>					
<b>Formation ID:</b>	1005167349				

<b>Map Key</b>	<b>Number of Records</b>	<b>Direction/ Distance (m)</b>	<b>Elev/Diff (m)</b>	<b>Site</b>	<b>DB</b>
<b>Layer:</b>		1			
<b>Color:</b>		6			
<b>General Color:</b>		BROWN			
<b>Mat1:</b>		28			
<b>Most Common Material:</b>		SAND			
<b>Mat2:</b>					
<b>Other Materials:</b>					
<b>Mat3:</b>		85			
<b>Other Materials:</b>		SOFT			
<b>Formation Top Depth:</b>		0			
<b>Formation End Depth:</b>		5			
<b>Formation End Depth UOM:</b>		ft			
<b><u>Overburden and Bedrock</u></b>					
<b><u>Materials Interval</u></b>					
<b>Formation ID:</b>		1005167350			
<b>Layer:</b>		2			
<b>Color:</b>		6			
<b>General Color:</b>		BROWN			
<b>Mat1:</b>		28			
<b>Most Common Material:</b>		SAND			
<b>Mat2:</b>					
<b>Other Materials:</b>					
<b>Mat3:</b>		85			
<b>Other Materials:</b>		SOFT			
<b>Formation Top Depth:</b>		5			
<b>Formation End Depth:</b>		10			
<b>Formation End Depth UOM:</b>		ft			
<b><u>Overburden and Bedrock</u></b>					
<b><u>Materials Interval</u></b>					
<b>Formation ID:</b>		1005167353			
<b>Layer:</b>		5			
<b>Color:</b>		2			
<b>General Color:</b>		GREY			
<b>Mat1:</b>		06			
<b>Most Common Material:</b>		SILT			
<b>Mat2:</b>					
<b>Other Materials:</b>					
<b>Mat3:</b>		73			
<b>Other Materials:</b>		HARD			
<b>Formation Top Depth:</b>		20			
<b>Formation End Depth:</b>		25			
<b>Formation End Depth UOM:</b>		ft			
<b><u>Overburden and Bedrock</u></b>					
<b><u>Materials Interval</u></b>					
<b>Formation ID:</b>		1005167352			
<b>Layer:</b>		4			
<b>Color:</b>		2			
<b>General Color:</b>		GREY			
<b>Mat1:</b>		06			
<b>Most Common Material:</b>		SILT			
<b>Mat2:</b>					
<b>Other Materials:</b>					
<b>Mat3:</b>		85			
<b>Other Materials:</b>		SOFT			
<b>Formation Top Depth:</b>		15			
<b>Formation End Depth:</b>		20			
<b>Formation End Depth UOM:</b>		ft			

<i>Map Key</i>	<i>Number of Records</i>	<i>Direction/ Distance (m)</i>	<i>Elev/Diff (m)</i>	<i>Site</i>	<i>DB</i>
<b><u>Annular Space/Abandonment Sealing Record</u></b>					
<b>Plug ID:</b>		1005167363			
<b>Layer:</b>		2			
<b>Plug From:</b>		1			
<b>Plug To:</b>		14			
<b>Plug Depth UOM:</b>		ft			
<b><u>Annular Space/Abandonment Sealing Record</u></b>					
<b>Plug ID:</b>		1005167364			
<b>Layer:</b>		3			
<b>Plug From:</b>		14			
<b>Plug To:</b>		30			
<b>Plug Depth UOM:</b>		ft			
<b><u>Annular Space/Abandonment Sealing Record</u></b>					
<b>Plug ID:</b>		1005167362			
<b>Layer:</b>		1			
<b>Plug From:</b>		0			
<b>Plug To:</b>		1			
<b>Plug Depth UOM:</b>		ft			
<b><u>Method of Construction &amp; Well Use</u></b>					
<b>Method Construction ID:</b>					
<b>Method Construction Code:</b>		2			
<b>Method Construction:</b>		Rotary (Convent.)			
<b>Other Method Construction:</b>					
<b><u>Pipe Information</u></b>					
<b>Pipe ID:</b>		1005167348			
<b>Casing No:</b>		0			
<b>Comment:</b>					
<b>Alt Name:</b>					
<b><u>Construction Record - Casing</u></b>					
<b>Casing ID:</b>		1005167357			
<b>Layer:</b>		1			
<b>Material:</b>		5			
<b>Open Hole or Material:</b>		PLASTIC			
<b>Depth From:</b>		0			
<b>Depth To:</b>		15			
<b>Casing Diameter:</b>		2.047			
<b>Casing Diameter UOM:</b>		inch			
<b>Casing Depth UOM:</b>		ft			
<b><u>Construction Record - Screen</u></b>					
<b>Screen ID:</b>		1005167358			
<b>Layer:</b>		1			
<b>Slot:</b>		10			

Map Key	Number of Records	Direction/ Distance (m)	Elev/Diff (m)	Site	DB
<b>Screen Top Depth:</b> <b>Screen End Depth:</b> <b>Screen Material:</b> <b>Screen Depth UOM:</b> <b>Screen Diameter UOM:</b> <b>Screen Diameter:</b>		15 30 5 ft inch 2.375			
<b><u>Hole Diameter</u></b>					
<b>Hole ID:</b> <b>Diameter:</b> <b>Depth From:</b> <b>Depth To:</b> <b>Hole Depth UOM:</b> <b>Hole Diameter UOM:</b>		1005167355 4.25 0 30 ft inch			
<a href="#">55</a>	1 of 4	SSW/175.6	74.5 / 2.75	The Canadian Red Cross Society 170 Metcalfe St Ottawa ON	CA
<b>Certificate #:</b> <b>Application Year:</b> <b>Issue Date:</b> <b>Approval Type:</b> <b>Status:</b> <b>Application Type:</b> <b>Client Name:</b> <b>Client Address:</b> <b>Client City:</b> <b>Client Postal Code:</b> <b>Project Description:</b> <b>Contaminants:</b> <b>Emission Control:</b>		1285-8M3RVU 2011 10/7/2011 Air Approved			
<a href="#">55</a>	2 of 4	SSW/175.6	74.5 / 2.75	The Canadian Red Cross Society 170 Metcalfe St Ottawa ON K2P 2P2	ECA
<b>Approval No:</b> <b>Approval Date:</b> <b>Status:</b> <b>Record Type:</b> <b>Link Source:</b> <b>SWP Area Name:</b> <b>Approval Type:</b> <b>Project Type:</b> <b>Address:</b> <b>Full Address:</b> <b>Full PDF Link:</b>		1285-8M3RVU 2011-10-07 Approved ECA IDS Rideau Valley ECA-AIR AIR 170 Metcalfe St		<b>MOE District:</b> <b>City:</b> <b>Longitude:</b> <b>Latitude:</b> <b>Geometry X:</b> <b>Geometry Y:</b>	Ottawa -75.69443 45.419052
<a href="#">55</a>	3 of 4	SSW/175.6	74.5 / 2.75	170 Metcalfe St Ottawa ON K2P2P2	EHS
<b>Order No:</b> <b>Status:</b> <b>Report Type:</b> <b>Report Date:</b> <b>Date Received:</b> <b>Previous Site Name:</b> <b>Lot/Building Size:</b> <b>Additional Info Ordered:</b>		20150423013 C Custom Report 28-APR-15 23-APR-15		<b>Nearest Intersection:</b> <b>Municipality:</b> <b>Client Prov/State:</b> <b>Search Radius (km):</b> <b>X:</b> <b>Y:</b>	ON .25 -75.694429 45.419049

Map Key	Number of Records	Direction/ Distance (m)	Elev/Diff (m)	Site	DB
<a href="#">55</a>	4 of 4	SSW/175.6	74.5 / 2.75	170 METCALFE STREET, OTTAWA, ON K2P 1P3 Ottawa ON	RSC
<b>RSC ID:</b>	225533			<b>Cert Date:</b>	
<b>RA No:</b>				<b>Cert Prop Use No:</b>	
<b>RSC Type:</b>	Phase 1 and 2 RSC			<b>Intended Prop Use:</b>	Residential
<b>Curr Property Use:</b>	Commercial			<b>Qual Person Name:</b>	DANIEL ARNOTT
<b>Ministry District:</b>	Ottawa District Office			<b>Stratified (Y/N):</b>	
<b>Filing Date:</b>	2019/04/23			<b>Audit (Y/N):</b>	
<b>Date Ack:</b>				<b>Entire Leg Prop. (Y/N):</b>	
<b>Date Returned:</b>				<b>Accuracy Estimate:</b>	
<b>Restoration Type:</b>				<b>Telephone:</b>	
<b>Soil Type:</b>				<b>Fax:</b>	
<b>Criteria:</b>				<b>Email:</b>	
<b>CPU Issued Sect 1686:</b>					
<b>Asmt Roll No:</b>	0614041801274000000				
<b>Prop ID No (PIN):</b>	04115-0171 (LT)				
<b>Property Municipal Address:</b>	170 METCALFE STREET, OTTAWA, ON K2P 1P3				
<b>Mailing Address:</b>					
<b>Latitude &amp; Longitude:</b>					
<b>UTM Coordinates:</b>					
<b>Consultant:</b>					
<b>Filing Owner:</b>	170 METCALFE STREET LIMITED				
<b>Legal Desc:</b>					
<b>Measurement Method:</b>					
<b>Applicable Standards:</b>					
<b>RSC PDF:</b>	<a href="https://www.lrcsde.lrc.gov.on.ca/BFISWebPublic/pub/viewDocument.action?attachmentId=110482&amp;fileName=BROWNFIELDS-E.pdf">https://www.lrcsde.lrc.gov.on.ca/BFISWebPublic/pub/viewDocument.action?attachmentId=110482&amp;fileName=BROWNFIELDS-E.pdf</a>				
<b><u>Document(s) Detail</u></b>					
<b>Document Heading:</b>	Supporting Documents				
<b>Document Name:</b>	CP-18-0026- Current and Past Uses.pdf				
<b>Document Type:</b>	Table of Current and Past Property Use				
<b>Document Link:</b>	<a href="https://www.lrcsde.lrc.gov.on.ca/BFISWebPublic/pub/viewDocument.action?attachmentId=110480&amp;fileName=CP-18-0026-+Current+and+Past+Uses.pdf">https://www.lrcsde.lrc.gov.on.ca/BFISWebPublic/pub/viewDocument.action?attachmentId=110480&amp;fileName=CP-18-0026-+Current+and+Past+Uses.pdf</a>				
<b>Document Heading:</b>	Supporting Documents				
<b>Document Name:</b>	Lawyer Letter 6-March-2019.pdf				
<b>Document Type:</b>	Lawyer's letter consisting of a legal description of the property				
<b>Document Link:</b>	<a href="https://www.lrcsde.lrc.gov.on.ca/BFISWebPublic/pub/viewDocument.action?attachmentId=110487&amp;fileName=Lawyer+Letter+6-March-2019.pdf">https://www.lrcsde.lrc.gov.on.ca/BFISWebPublic/pub/viewDocument.action?attachmentId=110487&amp;fileName=Lawyer+Letter+6-March-2019.pdf</a>				
<b>Document Heading:</b>	Supporting Documents				
<b>Document Name:</b>	CP-18-0026- APECs.pdf				
<b>Document Type:</b>	Area(s) of Potential Environmental Concern				
<b>Document Link:</b>	<a href="https://www.lrcsde.lrc.gov.on.ca/BFISWebPublic/pub/viewDocument.action?attachmentId=110483&amp;fileName=CP-18-0026-+APECs.pdf">https://www.lrcsde.lrc.gov.on.ca/BFISWebPublic/pub/viewDocument.action?attachmentId=110483&amp;fileName=CP-18-0026-+APECs.pdf</a>				
<b>Document Heading:</b>	Supporting Documents				
<b>Document Name:</b>	Survey Plan.pdf				
<b>Document Type:</b>	A Current plan of Survey				
<b>Document Link:</b>	<a href="https://www.lrcsde.lrc.gov.on.ca/BFISWebPublic/pub/viewDocument.action?attachmentId=110479&amp;fileName=Survey+Plan.pdf">https://www.lrcsde.lrc.gov.on.ca/BFISWebPublic/pub/viewDocument.action?attachmentId=110479&amp;fileName=Survey+Plan.pdf</a>				
<b>Document Heading:</b>	Supporting Documents				
<b>Document Name:</b>	PhaseTwo.pdf				
<b>Document Type:</b>	Phase 2 Conceptual Site Model				
<b>Document Link:</b>	<a href="https://www.lrcsde.lrc.gov.on.ca/BFISWebPublic/pub/viewDocument.action?attachmentId=112283&amp;fileName=PhaseTwo.pdf">https://www.lrcsde.lrc.gov.on.ca/BFISWebPublic/pub/viewDocument.action?attachmentId=112283&amp;fileName=PhaseTwo.pdf</a>				

Map Key	Number of Records	Direction/ Distance (m)	Elev/Diff (m)	Site	DB
<b>Document Heading:</b>		Supporting Documents			
<b>Document Name:</b>		Deed-Transfer.pdf			
<b>Document Type:</b>		Copy of any deed(s), transfer(s) or other document(s)			
<b>Document Link:</b>		https://www.lrcsde.lrc.gov.on.ca/BFISWebPublic/pub/viewDocument.action?attachmentId=110484&fileName=Deed-Transfer.pdf			
<b>Document Heading:</b>		Supporting Documents			
<b>Document Name:</b>		Certificate of Corporate Status.pdf			
<b>Document Type:</b>		Certificate of Status			
<b>Document Link:</b>		https://www.lrcsde.lrc.gov.on.ca/BFISWebPublic/pub/viewDocument.action?attachmentId=110485&fileName=Certificate+of+Corporate+Status.pdf			
<a href="#">56</a>	1 of 1	NW/176.1	75.9 / 4.08	88 Albert St Ottawa ON K1P 5E9	EHS
<b>Order No:</b>	20191023065			<b>Nearest Intersection:</b>	
<b>Status:</b>	C			<b>Municipality:</b>	
<b>Report Type:</b>	RSC Report (Urban)			<b>Client Prov/State:</b>	ON
<b>Report Date:</b>	28-OCT-19			<b>Search Radius (km):</b>	.3
<b>Date Received:</b>	23-OCT-19			<b>X:</b>	-75.695461
<b>Previous Site Name:</b>				<b>Y:</b>	45.42165
<b>Lot/Building Size:</b>					
<b>Additional Info Ordered:</b>					
<a href="#">57</a>	1 of 2	S/179.6	73.8 / 2.02	METCALFE & NEPEAN , OTTAWA ON	PINC
<b>Incident ID:</b>				<b>Health Impact:</b>	
<b>Incident No:</b>	1691698			<b>Environment Impact:</b>	
<b>Type:</b>	FS-Pipeline Incident			<b>Property Damage:</b>	Yes
<b>Status Code:</b>	Pipeline Damage Reason Est			<b>Service Interrupt:</b>	
<b>Fuel Occurrence Tp:</b>				<b>Enforce Policy:</b>	Yes
<b>Fuel Type:</b>				<b>Public Relation:</b>	
<b>Tank Status:</b>	RC Established			<b>Pipeline System:</b>	
<b>Task No:</b>	5718279			<b>Depth:</b>	
<b>Spills Action Centre:</b>				<b>Pipe Material:</b>	
<b>Method Details:</b>	E-mail			<b>PSIG:</b>	
<b>Fuel Category:</b>	Natural Gas			<b>Attribute Category:</b>	FS-Perform P-line Inc Invest
<b>Date of Occurrence:</b>				<b>Regulator Location:</b>	
<b>Occurrence Start Date:</b>	2015/07/29				
<b>Operation Type:</b>					
<b>Pipeline Type:</b>					
<b>Regulator Type:</b>					
<b>Summary:</b>	METCALFE & NEPEAN , OTTAWA - PIPELINE HIT - 2"				
<b>Reported By:</b>	Todd Stiles - ENBRIDGE				
<b>Affiliation:</b>					
<b>Occurrence Desc:</b>					
<b>Damage Reason:</b>	Excavation practices not sufficient				
<b>Notes:</b>					
<a href="#">57</a>	2 of 2	S/179.6	73.8 / 2.02	City of Ottawa West side of intersection of Metcalfe St & Nepean St Ottawa ON	SPL
<b>Ref No:</b>	8370-B43V55			<b>Discharger Report:</b>	
<b>Site No:</b>	NA			<b>Material Group:</b>	
<b>Incident Dt:</b>	2018/08/28			<b>Health/Env Conseq:</b>	2 - Minor Environment
<b>Year:</b>				<b>Client Type:</b>	Municipal Government
<b>Incident Cause:</b>				<b>Sector Type:</b>	Unknown / N/A
<b>Incident Event:</b>	Collision/Accident			<b>Agency Involved:</b>	



Map Key	Number of Records	Direction/ Distance (m)	Elev/Diff (m)	Site	DB
<b>Contaminant Code:</b>	15			<b>Nearest Watercourse:</b>	
<b>Contaminant Name:</b>	MOTOR OIL			<b>Site Address:</b>	West side of intersection of Metcalfe St & Nepean St
<b>Contaminant Limit 1:</b>				<b>Site District Office:</b>	Ottawa
<b>Contam Limit Freq 1:</b>				<b>Site Postal Code:</b>	
<b>Contaminant UN No 1:</b>	1993			<b>Site Region:</b>	Eastern
<b>Environment Impact:</b>				<b>Site Municipality:</b>	Ottawa
<b>Nature of Impact:</b>				<b>Site Lot:</b>	
<b>Receiving Medium:</b>				<b>Site Conc:</b>	
<b>Receiving Env:</b>	Land			<b>Northing:</b>	5029729.43
<b>MOE Response:</b>	No			<b>Easting:</b>	445697.45
<b>Dt MOE Arvl on Scn:</b>				<b>Site Geo Ref Accu:</b>	
<b>MOE Reported Dt:</b>	2018/08/28			<b>Site Map Datum:</b>	
<b>Dt Document Closed:</b>	2018/09/04			<b>SAC Action Class:</b>	Land Spills
<b>Incident Reason:</b>	Unknown / N/A			<b>Source Type:</b>	Motor Vehicle
<b>Site Name:</b>	MVC with oil to CB<UNOFFICIAL>				
<b>Site County/District:</b>					
<b>Site Geo Ref Meth:</b>					
<b>Incident Summary:</b>	City of Ottawa: MVC with oil to CB - Metcalfe & Nepean				
<b>Contaminant Qty:</b>	1 n/a				

[58](#)

1 of 2

SSW/180.2

74.9 / 3.06

**Claridge Homes (70 Gloucester) Inc.**  
**70 Gloucester Street and 89-91 Nepean Street**  
**Address: 70 Gloucester Street St, Ottawa, City**  
**District Office: Ottawa GeoReference: Zone: 18,**  
**UTM Easting:**  
**445635, UTM Northing: 5029740, , Site #: 0723-**  
**AH5JSZ CITY OF OTTAWA ON**

PTTW

<b>EBR Registry No:</b>	012-9475	<b>Decision Posted:</b>	445635
<b>Ministry Ref No:</b>	3632-AH5JJ9	<b>Exception Posted:</b>	
<b>Notice Type:</b>	Instrument Decision	<b>Section:</b>	
<b>Notice Stage:</b>	18	<b>Act 1:</b>	5029740
<b>Notice Date:</b>	April 12, 2019	<b>Act 2:</b>	
<b>Proposal Date:</b>	January 03, 2017	<b>Site Location Map:</b>	
<b>Year:</b>	2017		
<b>Instrument Type:</b>	Permit to Take Water - OWRA s. 34		
<b>Off Instrument Name:</b>			
<b>Posted By:</b>			
<b>Company Name:</b>			
<b>Site Address:</b>			
<b>Location Other:</b>			
<b>Proponent Name:</b>	Claridge Homes (70 Gloucester) Inc.		
<b>Proponent Address:</b>	210 Gladstone Avenue Ave avenue Unit 2001 210 Ottawa Ontario Canada K2P 0Y6		
<b>Comment Period:</b>			
<b>URL:</b>	<a href="http://www.ebr.gov.on.ca/ERS-WEB-External/displaynoticecontent.do?noticeId=MTMxMzY0&amp;statusId=MjA0OTg0&amp;language=en">http://www.ebr.gov.on.ca/ERS-WEB-External/displaynoticecontent.do?noticeId=MTMxMzY0&amp;statusId=MjA0OTg0&amp;language=en</a>		

**Site Location Details:**

70 Gloucester Street and 89-91 Nepean Street  
Address: 70 Gloucester Street St, Ottawa, City  
District Office: Ottawa  
GeoReference: Zone: 18, UTM Easting: 445635, UTM Northing: 5029740, ,  
Site #: 0723-AH5JSZ  
CITY OF OTTAWA

Map Key	Number of Records	Direction/ Distance (m)	Elev/Diff (m)	Site	DB
<a href="#">58</a>	2 of 2	SSW/180.2	74.9 / 3.06	70 GLOUCESTER STREET, OTTAWA, ON K2P 0A2 Ottawa ON	RSC
<b>RSC ID:</b>	225619			<b>Cert Date:</b>	
<b>RA No:</b>				<b>Cert Prop Use No:</b>	
<b>RSC Type:</b>	Phase 1 and 2 RSC			<b>Intended Prop Use:</b>	Residential
<b>Curr Property Use:</b>	Commercial			<b>Qual Person Name:</b>	LAUREN KRATZ
<b>Ministry District:</b>	Ottawa District Office			<b>Stratified (Y/N):</b>	
<b>Filing Date:</b>	2019/05/10			<b>Audit (Y/N):</b>	
<b>Date Ack:</b>				<b>Entire Leg Prop. (Y/N):</b>	
<b>Date Returned:</b>				<b>Accuracy Estimate:</b>	
<b>Restoration Type:</b>				<b>Telephone:</b>	
<b>Soil Type:</b>				<b>Fax:</b>	
<b>Criteria:</b>				<b>Email:</b>	
<b>CPU Issued Sect 1686:</b>					
<b>Asmt Roll No:</b>	061404180112200				
<b>Prop ID No (PIN):</b>	04115-0153 (LT)				
<b>Property Municipal Address:</b>	70 GLOUCESTER STREET, OTTAWA, ON K2P 0A2				
<b>Mailing Address:</b>					
<b>Latitude &amp; Longitude:</b>					
<b>UTM Coordinates:</b>					
<b>Consultant:</b>					
<b>Filing Owner:</b>	CLARIDGE HOMES (70 GLOUCESTER) INC.				
<b>Legal Desc:</b>					
<b>Measurement Method:</b>					
<b>Applicable Standards:</b>					
<b>RSC PDF:</b>	<a href="https://www.lrcsde.lrc.gov.on.ca/BFISWebPublic/pub/viewDocument.action?attachmentId=111761&amp;fileName=BROWNFIELDS-E.pdf">https://www.lrcsde.lrc.gov.on.ca/BFISWebPublic/pub/viewDocument.action?attachmentId=111761&amp;fileName=BROWNFIELDS-E.pdf</a>				

#### Document(s) Detail

<b>Document Heading:</b>	Supporting Documents
<b>Document Name:</b>	Phase II CSM.pdf
<b>Document Type:</b>	Phase 2 Conceptual Site Model
<b>Document Link:</b>	<a href="https://www.lrcsde.lrc.gov.on.ca/BFISWebPublic/pub/viewDocument.action?attachmentId=111760&amp;fileName=Phase+II+CSM.pdf">https://www.lrcsde.lrc.gov.on.ca/BFISWebPublic/pub/viewDocument.action?attachmentId=111760&amp;fileName=Phase+II+CSM.pdf</a>
<b>Document Heading:</b>	Supporting Documents
<b>Document Name:</b>	Area of Potential Environmental Concern.pdf
<b>Document Type:</b>	Area(s) of Potential Environmental Concern
<b>Document Link:</b>	<a href="https://www.lrcsde.lrc.gov.on.ca/BFISWebPublic/pub/viewDocument.action?attachmentId=111756&amp;fileName=Area+of+Potential+Environmental+Concern.pdf">https://www.lrcsde.lrc.gov.on.ca/BFISWebPublic/pub/viewDocument.action?attachmentId=111756&amp;fileName=Area+of+Potential+Environmental+Concern.pdf</a>
<b>Document Heading:</b>	Supporting Documents
<b>Document Name:</b>	Lawyer Letter.pdf
<b>Document Type:</b>	Lawyer's letter consisting of a legal description of the property
<b>Document Link:</b>	<a href="https://www.lrcsde.lrc.gov.on.ca/BFISWebPublic/pub/viewDocument.action?attachmentId=111762&amp;fileName=Lawyer+Letter.pdf">https://www.lrcsde.lrc.gov.on.ca/BFISWebPublic/pub/viewDocument.action?attachmentId=111762&amp;fileName=Lawyer+Letter.pdf</a>
<b>Document Heading:</b>	Supporting Documents
<b>Document Name:</b>	Transfer Document.pdf
<b>Document Type:</b>	Copy of any deed(s), transfer(s) or other document(s)
<b>Document Link:</b>	<a href="https://www.lrcsde.lrc.gov.on.ca/BFISWebPublic/pub/viewDocument.action?attachmentId=111755&amp;fileName=Transfer+Document.pdf">https://www.lrcsde.lrc.gov.on.ca/BFISWebPublic/pub/viewDocument.action?attachmentId=111755&amp;fileName=Transfer+Document.pdf</a>
<b>Document Heading:</b>	Supporting Documents
<b>Document Name:</b>	Certificate of Status.pdf
<b>Document Type:</b>	Certificate of Status
<b>Document Link:</b>	<a href="https://www.lrcsde.lrc.gov.on.ca/BFISWebPublic/pub/viewDocument.action?attachmentId=111764&amp;fileName=Certificate+of+Status.pdf">https://www.lrcsde.lrc.gov.on.ca/BFISWebPublic/pub/viewDocument.action?attachmentId=111764&amp;fileName=Certificate+of+Status.pdf</a>
<b>Document Heading:</b>	Supporting Documents
<b>Document Name:</b>	Survey Plan.pdf

Map Key	Number of Records	Direction/ Distance (m)	Elev/Diff (m)	Site	DB
<b>Document Type:</b>		A Current plan of Survey			
<b>Document Link:</b>		https://www.lrcsde.lrc.gov.on.ca/BFISWebPublic/pub/viewDocument.action?attachmentId=111758&fileName=Survey+Plan.pdf			
<b>Document Heading:</b>		Supporting Documents			
<b>Document Name:</b>		Table of Current and Past Uses.pdf			
<b>Document Type:</b>		Table of Current and Past Property Use			
<b>Document Link:</b>		https://www.lrcsde.lrc.gov.on.ca/BFISWebPublic/pub/viewDocument.action?attachmentId=111754&fileName=Table+of+Current+and+Past+Uses.pdf			

<a href="#">59</a>	1 of 1	S/187.4	73.8 / 2.02	Enbridge Gas Distribution Inc. Medcafe and Nepean Ottawa ON	SPL
<b>Ref No:</b>	3487-9YVKPK			<b>Discharger Report:</b>	
<b>Site No:</b>	NA			<b>Material Group:</b>	
<b>Incident Dt:</b>	7/29/2015			<b>Health/Env Conseq:</b>	
<b>Year:</b>				<b>Client Type:</b>	
<b>Incident Cause:</b>				<b>Sector Type:</b>	Miscellaneous Industrial
<b>Incident Event:</b>				<b>Agency Involved:</b>	
<b>Contaminant Code:</b>	35			<b>Nearest Watercourse:</b>	
<b>Contaminant Name:</b>	NATURAL GAS (METHANE)			<b>Site Address:</b>	Medcafe and Nepean
<b>Contaminant Limit 1:</b>				<b>Site District Office:</b>	
<b>Contam Limit Freq 1:</b>				<b>Site Postal Code:</b>	
<b>Contaminant UN No 1:</b>				<b>Site Region:</b>	
<b>Environment Impact:</b>				<b>Site Municipality:</b>	Ottawa
<b>Nature of Impact:</b>				<b>Site Lot:</b>	
<b>Receiving Medium:</b>				<b>Site Conc:</b>	
<b>Receiving Env:</b>				<b>Northing:</b>	
<b>MOE Response:</b>	No			<b>Easting:</b>	
<b>Dt MOE Arvl on Scn:</b>				<b>Site Geo Ref Accu:</b>	
<b>MOE Reported Dt:</b>	7/29/2015			<b>Site Map Datum:</b>	
<b>Dt Document Closed:</b>	8/26/2015			<b>SAC Action Class:</b>	TSSA - Fuel Safety Branch - Hydrocarbon Fuel Release/Spill
<b>Incident Reason:</b>	Operator/Human Error			<b>Source Type:</b>	
<b>Site Name:</b>	Intersection<UNOFFICIAL>				
<b>Site County/District:</b>					
<b>Site Geo Ref Meth:</b>					
<b>Incident Summary:</b>	TSSA: 2 inch plastic damage, on-going				
<b>Contaminant Qty:</b>	0 other - see incident description				

<a href="#">60</a>	1 of 1	NE/191.2	69.8 / -1.94	OTTAWA ON	WWIS
<b>Well ID:</b>	7186276			<b>Data Entry Status:</b>	
<b>Construction Date:</b>				<b>Data Src:</b>	
<b>Primary Water Use:</b>	Monitoring and Test Hole			<b>Date Received:</b>	9/4/2012
<b>Sec. Water Use:</b>	0			<b>Selected Flag:</b>	Yes
<b>Final Well Status:</b>	Observation Wells			<b>Abandonment Rec:</b>	
<b>Water Type:</b>				<b>Contractor:</b>	7241
<b>Casing Material:</b>				<b>Form Version:</b>	7
<b>Audit No:</b>	Z152947			<b>Owner:</b>	
<b>Tag:</b>	A132449			<b>Street Name:</b>	123 LAURIER AVE WEST
<b>Construction Method:</b>				<b>County:</b>	OTTAWA-CARLETON
<b>Elevation (m):</b>				<b>Municipality:</b>	OTTAWA CITY
<b>Elevation Reliability:</b>				<b>Site Info:</b>	
<b>Depth to Bedrock:</b>				<b>Lot:</b>	
<b>Well Depth:</b>				<b>Concession:</b>	
<b>Overburden/Bedrock:</b>				<b>Concession Name:</b>	
<b>Pump Rate:</b>				<b>Easting NAD83:</b>	
<b>Static Water Level:</b>				<b>Northing NAD83:</b>	
<b>Flowing (Y/N):</b>				<b>Zone:</b>	
<b>Flow Rate:</b>				<b>UTM Reliability:</b>	

Map Key	Number of Records	Direction/ Distance (m)	Elev/Diff (m)	Site	DB
---------	-------------------	----------------------------	------------------	------	----

Clear/Cloudy:

**Bore Hole Information**

<b>Bore Hole ID:</b>	1004145747	<b>Elevation:</b>	66.719314
<b>DP2BR:</b>		<b>Elevrc:</b>	
<b>Spatial Status:</b>		<b>Zone:</b>	18
<b>Code OB:</b>		<b>East83:</b>	445837
<b>Code OB Desc:</b>		<b>North83:</b>	5030056
<b>Open Hole:</b>		<b>Org CS:</b>	UTM83
<b>Cluster Kind:</b>		<b>UTMRC:</b>	4
<b>Date Completed:</b>	7/12/2012	<b>UTMRC Desc:</b>	margin of error : 30 m - 100 m
<b>Remarks:</b>		<b>Location Method:</b>	wwr
<b>Elevrc Desc:</b>			
<b>Location Source Date:</b>			
<b>Improvement Location Source:</b>			
<b>Improvement Location Method:</b>			
<b>Source Revision Comment:</b>			
<b>Supplier Comment:</b>			

**Overburden and Bedrock**

**Materials Interval**

<b>Formation ID:</b>	1004388248
<b>Layer:</b>	2
<b>Color:</b>	6
<b>General Color:</b>	BROWN
<b>Mat1:</b>	01
<b>Most Common Material:</b>	FILL
<b>Mat2:</b>	27
<b>Other Materials:</b>	OTHER
<b>Mat3:</b>	73
<b>Other Materials:</b>	HARD
<b>Formation Top Depth:</b>	0.61
<b>Formation End Depth:</b>	3.66
<b>Formation End Depth UOM:</b>	m

**Overburden and Bedrock**

**Materials Interval**

<b>Formation ID:</b>	1004388247
<b>Layer:</b>	1
<b>Color:</b>	8
<b>General Color:</b>	BLACK
<b>Mat1:</b>	02
<b>Most Common Material:</b>	TOPSOIL
<b>Mat2:</b>	
<b>Other Materials:</b>	
<b>Mat3:</b>	77
<b>Other Materials:</b>	LOOSE
<b>Formation Top Depth:</b>	0
<b>Formation End Depth:</b>	0.61
<b>Formation End Depth UOM:</b>	m

**Overburden and Bedrock**

**Materials Interval**

<b>Formation ID:</b>	1004388249
<b>Layer:</b>	3
<b>Color:</b>	2
<b>General Color:</b>	GREY
<b>Mat1:</b>	05

<b>Map Key</b>	<b>Number of Records</b>	<b>Direction/ Distance (m)</b>	<b>Elev/Diff (m)</b>	<b>Site</b>	<b>DB</b>
<b>Most Common Material:</b>					
<b>Mat2:</b>		CLAY			
<b>Other Materials:</b>		06			
<b>Mat3:</b>		SILT			
<b>Other Materials:</b>		91			
<b>Formation Top Depth:</b>		WATER-BEARING			
<b>Formation End Depth:</b>		3.66			
<b>Formation End Depth UOM:</b>		6.1			
		m			
<b><u>Annular Space/Abandonment Sealing Record</u></b>					
<b>Plug ID:</b>		1004388260			
<b>Layer:</b>		3			
<b>Plug From:</b>		2.74			
<b>Plug To:</b>		6.1			
<b>Plug Depth UOM:</b>		m			
<b><u>Annular Space/Abandonment Sealing Record</u></b>					
<b>Plug ID:</b>		1004388259			
<b>Layer:</b>		2			
<b>Plug From:</b>		0.31			
<b>Plug To:</b>		2.74			
<b>Plug Depth UOM:</b>		m			
<b><u>Annular Space/Abandonment Sealing Record</u></b>					
<b>Plug ID:</b>		1004388258			
<b>Layer:</b>		1			
<b>Plug From:</b>		0			
<b>Plug To:</b>		0.31			
<b>Plug Depth UOM:</b>		m			
<b><u>Method of Construction &amp; Well Use</u></b>					
<b>Method Construction ID:</b>					
<b>Method Construction Code:</b>		B			
<b>Method Construction:</b>		Other Method			
<b>Other Method Construction:</b>		DIRECT PUSH			
<b><u>Pipe Information</u></b>					
<b>Pipe ID:</b>		1004388246			
<b>Casing No:</b>		0			
<b>Comment:</b>					
<b>Alt Name:</b>					
<b><u>Construction Record - Casing</u></b>					
<b>Casing ID:</b>		1004388252			
<b>Layer:</b>		1			
<b>Material:</b>		5			
<b>Open Hole or Material:</b>		PLASTIC			
<b>Depth From:</b>		0			
<b>Depth To:</b>		3.1			
<b>Casing Diameter:</b>		3.45			
<b>Casing Diameter UOM:</b>		cm			

Map Key	Number of Records	Direction/ Distance (m)	Elev/Diff (m)	Site	DB
<b>Casing Depth UOM:</b>		m			
<b><u>Construction Record - Casing</u></b>					
<b>Casing ID:</b>		1004388253			
<b>Layer:</b>		2			
<b>Material:</b>					
<b>Open Hole or Material:</b>					
<b>Depth From:</b>					
<b>Depth To:</b>					
<b>Casing Diameter:</b>					
<b>Casing Diameter UOM:</b>		cm			
<b>Casing Depth UOM:</b>		m			
<b><u>Construction Record - Screen</u></b>					
<b>Screen ID:</b>		1004388254			
<b>Layer:</b>		1			
<b>Slot:</b>		10			
<b>Screen Top Depth:</b>		3.1			
<b>Screen End Depth:</b>		6.1			
<b>Screen Material:</b>		5			
<b>Screen Depth UOM:</b>		m			
<b>Screen Diameter UOM:</b>		cm			
<b>Screen Diameter:</b>		4.21			
<b><u>Hole Diameter</u></b>					
<b>Hole ID:</b>		1004388250			
<b>Diameter:</b>		5.71			
<b>Depth From:</b>		0			
<b>Depth To:</b>		6.1			
<b>Hole Depth UOM:</b>		m			
<b>Hole Diameter UOM:</b>		cm			

<a href="#">61</a>	1 of 1	SE/191.4	71.9 / 0.08	Enbridge Gas Distribution Inc. 175 Elgin St, Almonte Ottawa ON	SPL
<b>Ref No:</b>		4387-ABRQEK		<b>Discharger Report:</b>	
<b>Site No:</b>		NA		<b>Material Group:</b>	
<b>Incident Dt:</b>		2016/07/11		<b>Health/Env Conseq:</b>	
<b>Year:</b>				<b>Client Type:</b>	
<b>Incident Cause:</b>				<b>Sector Type:</b>	Miscellaneous Industrial
<b>Incident Event:</b>		Leak/Break		<b>Agency Involved:</b>	
<b>Contaminant Code:</b>		35		<b>Nearest Watercourse:</b>	
<b>Contaminant Name:</b>		NATURAL GAS (METHANE)		<b>Site Address:</b>	175 Elgin St, Almonte
<b>Contaminant Limit 1:</b>				<b>Site District Office:</b>	
<b>Contam Limit Freq 1:</b>				<b>Site Postal Code:</b>	
<b>Contaminant UN No 1:</b>				<b>Site Region:</b>	
<b>Environment Impact:</b>				<b>Site Municipality:</b>	Ottawa
<b>Nature of Impact:</b>				<b>Site Lot:</b>	
<b>Receiving Medium:</b>				<b>Site Conc:</b>	
<b>Receiving Env:</b>		Air		<b>Northing:</b>	
<b>MOE Response:</b>		No		<b>Easting:</b>	
<b>Dt MOE Arvl on Scn:</b>				<b>Site Geo Ref Accu:</b>	
<b>MOE Reported Dt:</b>		2016/07/11		<b>Site Map Datum:</b>	
<b>Dt Document Closed:</b>		2016/08/16		<b>SAC Action Class:</b>	TSSA - Fuel Safety Branch - Hydrocarbon Fuel Release/Spill
<b>Incident Reason:</b>		Operator/Human Error		<b>Source Type:</b>	
<b>Site Name:</b>		residential<UNOFFICIAL>			
<b>Site County/District:</b>					

Map Key	Number of Records	Direction/ Distance (m)	Elev/Diff (m)	Site	DB
<b>Site Geo Ref Meth:</b> <b>Incident Summary:</b> TSSAfsb: ½ in pl IP gas srvc dmgd; made safe <b>Contaminant Qty:</b> 0 other - see incident description					
<a href="#">62</a>	1 of 8	WNW/194.3	76.9 / 5.09	<b>The Cadillac Fairview Corporation Limited</b> 77 Metcalfe Street Ottawa ON	CA
<b>Certificate #:</b> 6982-67RL9N <b>Application Year:</b> 2005 <b>Issue Date:</b> 5/16/2005 <b>Approval Type:</b> Air <b>Status:</b> Approved <b>Application Type:</b> <b>Client Name:</b> <b>Client Address:</b> <b>Client City:</b> <b>Client Postal Code:</b> <b>Project Description:</b> <b>Contaminants:</b> <b>Emission Control:</b>					
<a href="#">62</a>	2 of 8	WNW/194.3	76.9 / 5.09	<b>The Cadillac Fairview Corporation Limited</b> 77 Metcalfe Street Ottawa Ontario K1P 5L6 Ottawa ON	EBR
<b>EBR Registry No:</b> IA04E1632 <b>Ministry Ref No:</b> 0924-66SS5B <b>Notice Type:</b> Instrument Decision <b>Notice Stage:</b> 803008144 <b>Notice Date:</b> October 25, 2006 <b>Proposal Date:</b> November 19, 2004 <b>Year:</b> 2004 <b>Instrument Type:</b> (EPA s. 9) - Approval for discharge into the natural environment other than water (i.e. Air) <b>Off Instrument Name:</b> <b>Posted By:</b> <b>Company Name:</b> The Cadillac Fairview Corporation Limited <b>Site Address:</b> <b>Location Other:</b> <b>Proponent Name:</b> <b>Proponent Address:</b> 20 Queen Street West, 5th Floor, Toronto Ontario, M5H 3R4 <b>Comment Period:</b> <b>URL:</b> <b>Site Location Details:</b> 77 Metcalfe Street Ottawa Ontario K1P 5L6 Ottawa					
<a href="#">62</a>	3 of 8	WNW/194.3	76.9 / 5.09	<b>The Cadillac Fairview Corporation Limited</b> 77 Metcalfe Street Ottawa ON M5H 3R4	ECA
<b>Approval No:</b> 6982-67RL9N <b>Approval Date:</b> 2005-05-16 <b>Status:</b> Approved <b>Record Type:</b> ECA <b>Link Source:</b> IDS <b>SWP Area Name:</b> Rideau Valley <b>MOE District:</b> Ottawa <b>City:</b> <b>Longitude:</b> -75.69588999999999 <b>Latitude:</b> 45.421527999999995 <b>Geometry X:</b> <b>Geometry Y:</b>					

Map Key	Number of Records	Direction/ Distance (m)	Elev/Diff (m)	Site	DB
<b>Approval Type:</b> <b>Project Type:</b> <b>Address:</b> <b>Full Address:</b> <b>Full PDF Link:</b>		ECA-AIR AIR 77 Metcalfe Street  https://www.accessenvironment.ene.gov.on.ca/instruments/0924-66SS5B-14.pdf			
<a href="#">62</a>	4 of 8	WNW/194.3	76.9 / 5.09	77 Metcalfe Street Ottawa ON	EHS
<b>Order No:</b> <b>Status:</b> <b>Report Type:</b> <b>Report Date:</b> <b>Date Received:</b> <b>Previous Site Name:</b> <b>Lot/Building Size:</b> <b>Additional Info Ordered:</b>		20170412177 C Standard Report 19-APR-17 12-APR-17  Aerial Photos		<b>Nearest Intersection:</b> <b>Municipality:</b> <b>Client Prov/State:</b> <b>Search Radius (km):</b> <b>X:</b> <b>Y:</b>	ON .25 -75.696164 45.421473
<a href="#">62</a>	5 of 8	WNW/194.3	76.9 / 5.09	PARAGON CLEANERS (1983) 77 METCALFE OTTAWA ON K1P 5L6	GEN
<b>Generator No:</b> <b>Status:</b> <b>Approval Years:</b> <b>Contam. Facility:</b> <b>MHSW Facility:</b> <b>SIC Code:</b> <b>SIC Description:</b>		ON0517900  86,87,88,89  9721 POWER LAUND./CLEANERS		<b>PO Box No:</b> <b>Country:</b> <b>Choice of Contact:</b> <b>Co Admin:</b> <b>Phone No Admin:</b>	
<b>Detail(s)</b>					
<b>Waste Class:</b> <b>Waste Class Desc:</b>		241 HALOGENATED SOLVENTS			
<a href="#">62</a>	6 of 8	WNW/194.3	76.9 / 5.09	PARAGON CLEANERS (1983) 30-152 77 METCALFE OTTAWA ON K1P 5L6	GEN
<b>Generator No:</b> <b>Status:</b> <b>Approval Years:</b> <b>Contam. Facility:</b> <b>MHSW Facility:</b> <b>SIC Code:</b> <b>SIC Description:</b>		ON0517900  92,93,94,95,96,97,98  9721 POWER LAUND./CLEANER		<b>PO Box No:</b> <b>Country:</b> <b>Choice of Contact:</b> <b>Co Admin:</b> <b>Phone No Admin:</b>	
<b>Detail(s)</b>					
<b>Waste Class:</b> <b>Waste Class Desc:</b>		241 HALOGENATED SOLVENTS			
<a href="#">62</a>	7 of 8	WNW/194.3	76.9 / 5.09	NAV CANADA 77 METCALFE STREET OTTAWA ON	GEN
<b>Generator No:</b> <b>Status:</b> <b>Approval Years:</b>		ON3805959  2009		<b>PO Box No:</b> <b>Country:</b> <b>Choice of Contact:</b>	



Map Key	Number of Records	Direction/ Distance (m)	Elev/Diff (m)	Site	DB
Contam. Facility: MHSW Facility: SIC Code: SIC Description:	488111	Air Traffic Control		Co Admin: Phone No Admin:	
<b><u>Detail(s)</u></b>					
Waste Class: Waste Class Desc:	312	PATHOLOGICAL WASTES			

<a href="#">62</a>	8 of 8	WNW/194.3	76.9 / 5.09	THE CADILLAC FAIRVIEW 77 METCALFE Street OTTAWA ON K1P5L6	NPRI
NPRI ID:	8800000438			Org ID:	
Other ID:				Submit Date:	
No Other ID:				Last Modified:	
Track ID:				Contact ID:	
Report ID:				Cont Type:	MED
Report Type:				Contact Title:	Mr.
Rpt Type ID:				Cont First Name:	CHRISQ
Report Year:	2004			Cont Last Name:	PAUL
Not-Current Rpt?:				Contact Position:	Property Manager
Yr of Last Filed Rpt:				Contact Fax:	
Fac ID:				Contact Ph.:	
Fac Name:	COMMONWEALTH BUILDING			Cont Area Code:	613
Fac Address1:				Contact Tel.:	2303501
Fac Address2:				Contact Ext.:	0
Fac Postal Zip:				Cont Fax Area Cde:	613
Facility Lat:				Contact Fax:	2305835
Facility Long:				Contact Email:	paulc@cadillacfairview.com
DLS (Last Filed Rpt):				Latitude:	
Facility DLS:				Longitude:	
Datum:				UTM Zone:	
Facility Cmnts:				UTM Northing:	
URL:				UTM Easting:	
No of Empl.:	3			Waste Streams:	
Parent Co.:				No Streams:	
No Parent Co.:				Waste Off Sites:	
Pollut Prev Cmnts:				No Off Sites:	
Stacks:				Shutdown:	
No of Stacks:				No of Shutdown:	
Canadian SIC Code (2 digit):					
Canadian SIC Code:					
SIC Code Description:					
American SIC Code:					
NAICS Code (2 digit):	53				
NAICS 2 Description:	Real Estate and Rental and Leasing				
NAICS Code (4 digit):	5311				
NAICS 4 Description:	Lessors of Real Estate				
NAICS Code (6 digit):	531120				
NAICS 6 Description:	Lessors of Non-Residential Buildings (except Mini-Warehouses)				

**Substance Release Report**

CAS No:	7446-09-5
Report ID:	
Rpt Period:	2004
Subst Released:	Sulphur dioxide
Air:	
Water:	
Land:	
Total Releases:	

Map Key	Number of Records	Direction/ Distance (m)	Elev/Diff (m)	Site	DB
<b>Units:</b>		tonnes			
<b>CAS No:</b>		11104-93-1			
<b>Report ID:</b>					
<b>Rpt Period:</b>		2004			
<b>Subst Released:</b>		Nitrogen oxides (expressed as NO2)			
<b>Air:</b>					
<b>Water:</b>					
<b>Land:</b>					
<b>Total Releases:</b>					
<b>Units:</b>		tonnes			
<b>CAS No:</b>		811-97-2			
<b>Report ID:</b>					
<b>Rpt Period:</b>		2004			
<b>Subst Released:</b>		HFC-134a Hydrofluorocarbon			
<b>Air:</b>					
<b>Water:</b>					
<b>Land:</b>					
<b>Total Releases:</b>					
<b>Units:</b>		tonnes			
<a href="#">63</a>	1 of 1	S/195.6	74.0 / 2.17	187 Metcalfe St Ottawa ON K2P 1P5	EHS
<b>Order No:</b>	20100818005			<b>Nearest Intersection:</b> Metcalfe St. and Lisgar St.	
<b>Status:</b>	C			<b>Municipality:</b> Ottawa	
<b>Report Type:</b>	Standard Report			<b>Client Prov/State:</b> ON	
<b>Report Date:</b>	8/26/2010			<b>Search Radius (km):</b> 0.25	
<b>Date Received:</b>	8/18/2010 10:54:34 AM			<b>X:</b> -75.693321	
<b>Previous Site Name:</b>				<b>Y:</b> 45.418843	
<b>Lot/Building Size:</b>					
<b>Additional Info Ordered:</b>	Fire Insur. Maps and/or Site Plans				
<a href="#">64</a>	1 of 2	S/195.8	73.9 / 2.08	189 Metcalfe Street OTTAWA ON	EHS
<b>Order No:</b>	20060928008w			<b>Nearest Intersection:</b>	
<b>Status:</b>	C			<b>Municipality:</b>	
<b>Report Type:</b>	Online Mapless			<b>Client Prov/State:</b> ON	
<b>Report Date:</b>	9/28/2006			<b>Search Radius (km):</b> 0.25	
<b>Date Received:</b>	9/28/2006			<b>X:</b> 0	
<b>Previous Site Name:</b>				<b>Y:</b> 0	
<b>Lot/Building Size:</b>					
<b>Additional Info Ordered:</b>					
<a href="#">64</a>	2 of 2	S/195.8	73.9 / 2.08	189 Metcalfe Street Ottawa ON	EHS
<b>Order No:</b>	20080118016			<b>Nearest Intersection:</b>	
<b>Status:</b>	C			<b>Municipality:</b>	
<b>Report Type:</b>	Complete Report			<b>Client Prov/State:</b> ON	
<b>Report Date:</b>	1/24/2008			<b>Search Radius (km):</b> 0.25	
<b>Date Received:</b>	1/18/2008			<b>X:</b> -75.69362	
<b>Previous Site Name:</b>				<b>Y:</b> 45.418787	
<b>Lot/Building Size:</b>					
<b>Additional Info Ordered:</b>					
<a href="#">65</a>	1 of 1	S/197.6	74.2 / 2.39	180 Metcalfe Street Ottawa ON	EHS

Map Key	Number of Records	Direction/ Distance (m)	Elev/Diff (m)	Site	DB
---------	-------------------	-------------------------	---------------	------	----

**Order No:** 20131118034  
**Status:** C  
**Report Type:** Standard Report  
**Report Date:** 27-NOV-13  
**Date Received:** 18-NOV-13  
**Previous Site Name:**  
**Lot/Building Size:**  
**Additional Info Ordered:** Fire Insur. Maps and/or Site Plans

**Nearest Intersection:**  
**Municipality:**  
**Client Prov/State:** ON  
**Search Radius (km):** .25  
**X:** -75.6939  
**Y:** 45.418791

<a href="#">66</a>	1 of 1	W/199.4	76.9 / 5.08	<b>BRADDA PRINTING SERVICES INCORPORATED</b> 130 Slater Street Basement Level Ottawa ON K1P 6E2	<b>GEN</b>
--------------------	--------	---------	-------------	---	------------

**Generator No:** ON1032400  
**Status:** Registered  
**Approval Years:** As of Jul 2019  
**Contam. Facility:**  
**MHSW Facility:**  
**SIC Code:**  
**SIC Description:**

**PO Box No:**  
**Country:** Canada  
**Choice of Contact:**  
**Co Admin:**  
**Phone No Admin:**

**Detail(s)**

**Waste Class:** 264 C  
**Waste Class Desc:** Photoprocessing wastes

**Waste Class:** 264 L  
**Waste Class Desc:** Photoprocessing wastes

**Waste Class:** 213 I  
**Waste Class Desc:** Petroleum distillates

<a href="#">67</a>	1 of 5	SE/200.9	71.8 / 0.05	<b>CANADIAN LIBRARY ASSOCIATION</b> 200 ELGIN ST SUITE 602 OTTAWA ON K2P 1L5	<b>SCT</b>
--------------------	--------	----------	-------------	--	------------

**Established:** 1946  
**Plant Size (ft²):** 1200  
**Employment:** 16

**--Details--**

**Description:** Other Printing  
**SIC/NAICS Code:** 323119

**Description:** Newspaper Publishers  
**SIC/NAICS Code:** 511110

**Description:** Periodical Publishers  
**SIC/NAICS Code:** 511120

**Description:** Book Publishers  
**SIC/NAICS Code:** 511130

**Description:** NEWSPAPERS: PUBLISHING, OR PUBLISHING AND PRINTING  
**SIC/NAICS Code:** 2711

**Description:** PERIODICALS: PUBLISHING, OR PUBLISHING AND PRINTING  
**SIC/NAICS Code:** 2721

**Description:** BOOKS: PUBLISHING, OR PUBLISHING AND PRINTING  
**SIC/NAICS Code:** 2731

Map Key	Number of Records	Direction/ Distance (m)	Elev/Diff (m)	Site	DB
<b>Description:</b>		COMMERCIAL PRINTING, NOT ELSEWHERE CLASSIFIED			
<b>SIC/NAICS Code:</b>		2759			
<a href="#">67</a>	2 of 5	SE/200.9	71.8 / 0.05	Atreus Systems Corp. 200 Elgin St Floor 3 Ottawa ON K2P 1L5	SCT
<b>Established:</b>		1998			
<b>Plant Size (ft²):</b>		70			
<b>Employment:</b>					
<b>--Details--</b>					
<b>Description:</b>		Software Publishers			
<b>SIC/NAICS Code:</b>		511210			
<a href="#">67</a>	3 of 5	SE/200.9	71.8 / 0.05	Communiqué - CASLPA 200 Elgin St Suite 401 Ottawa ON K2P 1L5	SCT
<b>Established:</b>		01-SEP-64			
<b>Plant Size (ft²):</b>					
<b>Employment:</b>					
<b>--Details--</b>					
<b>Description:</b>		Periodical Publishers			
<b>SIC/NAICS Code:</b>		511120			
<a href="#">67</a>	4 of 5	SE/200.9	71.8 / 0.05	Espial Group Inc. 200 Elgin St Unit 900 Ottawa ON K2P 1L5	SCT
<b>Established:</b>		01-AUG-97			
<b>Plant Size (ft²):</b>					
<b>Employment:</b>					
<b>--Details--</b>					
<b>Description:</b>		Software Publishers			
<b>SIC/NAICS Code:</b>		511210			
<b>Description:</b>		Software Publishers			
<b>SIC/NAICS Code:</b>		511210			
<b>Description:</b>		Computer Systems Design and Related Services			
<b>SIC/NAICS Code:</b>		541510			
<a href="#">67</a>	5 of 5	SE/200.9	71.8 / 0.05	PRIVATE BUSINESS 200 ELGIN STREET, ENTERPRISE PROPERTY GROUP STORAGE TANK OTTAWA CITY ON K2P 1L5	SPL
<b>Ref No:</b>		128656		<b>Discharger Report:</b>	
<b>Site No:</b>				<b>Material Group:</b>	
<b>Incident Dt:</b>		6/28/1996		<b>Health/Env Conseq:</b>	
<b>Year:</b>				<b>Client Type:</b>	
<b>Incident Cause:</b>		PIPE/HOSE LEAK		<b>Sector Type:</b>	

Map Key	Number of Records	Direction/ Distance (m)	Elev/Diff (m)	Site	DB
<b>Incident Event:</b> <b>Contaminant Code:</b> <b>Contaminant Name:</b> <b>Contaminant Limit 1:</b> <b>Contam Limit Freq 1:</b> <b>Contaminant UN No 1:</b> <b>Environment Impact:</b> NOT ANTICIPATED <b>Nature of Impact:</b> Other <b>Receiving Medium:</b> LAND <b>Receiving Env:</b> <b>MOE Response:</b> <b>Dt MOE Arvl on Scn:</b> <b>MOE Reported Dt:</b> 7/2/1996 <b>Dt Document Closed:</b> <b>Incident Reason:</b> EQUIPMENT FAILURE <b>Site Name:</b> <b>Site County/District:</b> <b>Site Geo Ref Meth:</b> <b>Incident Summary:</b> ENTERPRISE PROPERTY: 30 LFUEL OIL TO GROUND, OVER-FILL, CONTAINED & CLEANED <b>Contaminant Qty:</b>					
<b>Agency Involved:</b> <b>Nearest Watercourse:</b> <b>Site Address:</b> <b>Site District Office:</b> <b>Site Postal Code:</b> <b>Site Region:</b> <b>Site Municipality:</b> 20101 <b>Site Lot:</b> <b>Site Conc:</b> <b>Northing:</b> <b>Easting:</b> <b>Site Geo Ref Accu:</b> <b>Site Map Datum:</b> <b>SAC Action Class:</b> <b>Source Type:</b>					
<a href="#">68</a>	1 of 1	NW/202.0	76.9 / 5.12	88 Albert St Ottawa ON K1P5E9	EHS
<b>Order No:</b> 20180319029 <b>Status:</b> C <b>Report Type:</b> Standard Report <b>Report Date:</b> 22-MAR-18 <b>Date Received:</b> 19-MAR-18 <b>Previous Site Name:</b> <b>Lot/Building Size:</b> <b>Additional Info Ordered:</b> Fire Insur. Maps and/or Site Plans					
<b>Nearest Intersection:</b> <b>Municipality:</b> <b>Client Prov/State:</b> ON <b>Search Radius (km):</b> .25 <b>X:</b> -75.695364 <b>Y:</b> 45.421599					
<a href="#">69</a>	1 of 1	SE/203.1	71.8 / 0.05	200 Elgin St Ottawa ON K2P1L5	EHS
<b>Order No:</b> 20141117045 <b>Status:</b> C <b>Report Type:</b> Custom Report <b>Report Date:</b> 21-NOV-14 <b>Date Received:</b> 17-NOV-14 <b>Previous Site Name:</b> <b>Lot/Building Size:</b> <b>Additional Info Ordered:</b>					
<b>Nearest Intersection:</b> <b>Municipality:</b> <b>Client Prov/State:</b> ON <b>Search Radius (km):</b> .25 <b>X:</b> -75.692114 <b>Y:</b> 45.419188					
<a href="#">70</a>	1 of 1	WNW/203.4	76.9 / 5.09	77 Metcalfe St Ottawa ON	EHS
<b>Order No:</b> 20080506012 <b>Status:</b> C <b>Report Type:</b> Custom Report <b>Report Date:</b> 5/15/2008 <b>Date Received:</b> 5/6/2008 <b>Previous Site Name:</b> <b>Lot/Building Size:</b> <b>Additional Info Ordered:</b> Fire Insur. Maps And /or Site Plans					
<b>Nearest Intersection:</b> <b>Municipality:</b> <b>Client Prov/State:</b> ON <b>Search Radius (km):</b> 0.25 <b>X:</b> -75.696041 <b>Y:</b> 45.421515					
<a href="#">71</a>	1 of 22	W/204.7	78.1 / 6.26	130 Slater Street Ottawa ON K1P 6E2	EHS

Map Key	Number of Records	Direction/ Distance (m)	Elev/Diff (m)	Site	DB
<b>Order No:</b>	20050921021			<b>Nearest Intersection:</b>	
<b>Status:</b>	C			<b>Municipality:</b>	
<b>Report Type:</b>	Custom Report			<b>Client Prov/State:</b>	ON
<b>Report Date:</b>	9/30/2005			<b>Search Radius (km):</b>	0.25
<b>Date Received:</b>	9/21/2005			<b>X:</b>	-75.696336
<b>Previous Site Name:</b>				<b>Y:</b>	45.420636
<b>Lot/Building Size:</b>					
<b>Additional Info Ordered:</b>					
<a href="#">71</a>	2 of 22	W/204.7	78.1 / 6.26	130 Slater St Ottawa ON K1P6E2	EHS
<b>Order No:</b>	20170418044			<b>Nearest Intersection:</b>	
<b>Status:</b>	C			<b>Municipality:</b>	
<b>Report Type:</b>	Standard Report			<b>Client Prov/State:</b>	ON
<b>Report Date:</b>	21-APR-17			<b>Search Radius (km):</b>	.25
<b>Date Received:</b>	18-APR-17			<b>X:</b>	-75.696362
<b>Previous Site Name:</b>				<b>Y:</b>	45.420489
<b>Lot/Building Size:</b>					
<b>Additional Info Ordered:</b>	Fire Insur. Maps and/or Site Plans				
<a href="#">71</a>	3 of 22	W/204.7	78.1 / 6.26	BRADDA PRINTING SERVICES INC. 130 SLATER ST. OTTAWA ON K1P 6E2	GEN
<b>Generator No:</b>	ON1032400			<b>PO Box No:</b>	
<b>Status:</b>				<b>Country:</b>	
<b>Approval Years:</b>	88,89,90			<b>Choice of Contact:</b>	
<b>Contam. Facility:</b>				<b>Co Admin:</b>	
<b>MHSW Facility:</b>				<b>Phone No Admin:</b>	
<b>SIC Code:</b>	7796				
<b>SIC Description:</b>	DUPLICATING SERV.				
<b><u>Detail(s)</u></b>					
<b>Waste Class:</b>	264				
<b>Waste Class Desc:</b>	PHOTOPROCESSING WASTES				
<a href="#">71</a>	4 of 22	W/204.7	78.1 / 6.26	BRADDA PRINTING SERVICES INC. 04-275 130 SLATER ST. OTTAWA ON K1P 6E2	GEN
<b>Generator No:</b>	ON1032400			<b>PO Box No:</b>	
<b>Status:</b>				<b>Country:</b>	
<b>Approval Years:</b>	92,93,94,95,96,97,98			<b>Choice of Contact:</b>	
<b>Contam. Facility:</b>				<b>Co Admin:</b>	
<b>MHSW Facility:</b>				<b>Phone No Admin:</b>	
<b>SIC Code:</b>	7796				
<b>SIC Description:</b>	DUPLICATING SERV.				
<b><u>Detail(s)</u></b>					
<b>Waste Class:</b>	213				
<b>Waste Class Desc:</b>	PETROLEUM DISTILLATES				
<b>Waste Class:</b>	264				
<b>Waste Class Desc:</b>	PHOTOPROCESSING WASTES				

Map Key	Number of Records	Direction/ Distance (m)	Elev/Diff (m)	Site	DB
<a href="#">71</a>	5 of 22	W/204.7	78.1 / 6.26	BRADDA PRINTING SERVICES INCORPORATED 130 SLATER STREET OTTAWA ON K1P 6E2	GEN
<b>Generator No:</b>	ON1032400			<b>PO Box No:</b>	
<b>Status:</b>				<b>Country:</b>	
<b>Approval Years:</b>	99,00,01			<b>Choice of Contact:</b>	
<b>Contam. Facility:</b>				<b>Co Admin:</b>	
<b>MHSW Facility:</b>				<b>Phone No Admin:</b>	
<b>SIC Code:</b>	7796				
<b>SIC Description:</b>	DUPLICATING SERV.				
<b><u>Detail(s)</u></b>					
<b>Waste Class:</b>		213			
<b>Waste Class Desc:</b>		PETROLEUM DISTILLATES			
<b>Waste Class:</b>		264			
<b>Waste Class Desc:</b>		PHOTOPROCESSING WASTES			
<a href="#">71</a>	6 of 22	W/204.7	78.1 / 6.26	BRADDA PRINTING SERVICES INCORPORATED 130 Slater Street Basement Level Ottawa ON K1P 6E2	GEN
<b>Generator No:</b>	ON1032400			<b>PO Box No:</b>	
<b>Status:</b>				<b>Country:</b>	
<b>Approval Years:</b>	02,03,04,05,06,07,08			<b>Choice of Contact:</b>	
<b>Contam. Facility:</b>				<b>Co Admin:</b>	
<b>MHSW Facility:</b>				<b>Phone No Admin:</b>	
<b>SIC Code:</b>					
<b>SIC Description:</b>					
<b><u>Detail(s)</u></b>					
<b>Waste Class:</b>		213			
<b>Waste Class Desc:</b>		PETROLEUM DISTILLATES			
<b>Waste Class:</b>		264			
<b>Waste Class Desc:</b>		PHOTOPROCESSING WASTES			
<a href="#">71</a>	7 of 22	W/204.7	78.1 / 6.26	ontario petroleum pump 130 slater st ottawa ON K1P 6E2	GEN
<b>Generator No:</b>	ON4635504			<b>PO Box No:</b>	
<b>Status:</b>				<b>Country:</b>	
<b>Approval Years:</b>	07,08			<b>Choice of Contact:</b>	
<b>Contam. Facility:</b>				<b>Co Admin:</b>	
<b>MHSW Facility:</b>				<b>Phone No Admin:</b>	
<b>SIC Code:</b>	238990				
<b>SIC Description:</b>	All Other Specialty Trade Contractors				
<b><u>Detail(s)</u></b>					
<b>Waste Class:</b>		221			
<b>Waste Class Desc:</b>		LIGHT FUELS			
<a href="#">71</a>	8 of 22	W/204.7	78.1 / 6.26	BRADDA PRINTING SERVICES INCORPORATED 130 Slater Street Basement Level Ottawa ON K1P 6E2	GEN

Map Key	Number of Records	Direction/ Distance (m)	Elev/Diff (m)	Site	DB
<b>Generator No:</b>	ON1032400			<b>PO Box No:</b>	
<b>Status:</b>				<b>Country:</b>	
<b>Approval Years:</b>	2009			<b>Choice of Contact:</b>	
<b>Contam. Facility:</b>				<b>Co Admin:</b>	
<b>MHSW Facility:</b>				<b>Phone No Admin:</b>	
<b>SIC Code:</b>	323119, 541430, 323115				
<b>SIC Description:</b>	Other Printing, Graphic Design Services, Digital Printing				
<b>Detail(s)</b>					
<b>Waste Class:</b>	264				
<b>Waste Class Desc:</b>	PHOTOPROCESSING WASTES				
<a href="#">71</a>	9 of 22	W/204.7	78.1 / 6.26	<b>BRADDA PRINTING SERVICES INCORPORATED</b> 130 Slater Street Basement Level Ottawa ON K1P 6E2	<b>GEN</b>
<b>Generator No:</b>	ON1032400			<b>PO Box No:</b>	
<b>Status:</b>				<b>Country:</b>	
<b>Approval Years:</b>	2010			<b>Choice of Contact:</b>	
<b>Contam. Facility:</b>				<b>Co Admin:</b>	
<b>MHSW Facility:</b>				<b>Phone No Admin:</b>	
<b>SIC Code:</b>	323119, 541430, 323115				
<b>SIC Description:</b>	Other Printing, Graphic Design Services, Digital Printing				
<b>Detail(s)</b>					
<b>Waste Class:</b>	213				
<b>Waste Class Desc:</b>	PETROLEUM DISTILLATES				
<b>Waste Class:</b>	264				
<b>Waste Class Desc:</b>	PHOTOPROCESSING WASTES				
<a href="#">71</a>	10 of 22	W/204.7	78.1 / 6.26	<b>BRADDA PRINTING SERVICES INCORPORATED</b> 130 Slater Street Basement Level Ottawa ON K1P 6E2	<b>GEN</b>
<b>Generator No:</b>	ON1032400			<b>PO Box No:</b>	
<b>Status:</b>				<b>Country:</b>	
<b>Approval Years:</b>	2011			<b>Choice of Contact:</b>	
<b>Contam. Facility:</b>				<b>Co Admin:</b>	
<b>MHSW Facility:</b>				<b>Phone No Admin:</b>	
<b>SIC Code:</b>	323119, 541430, 323115				
<b>SIC Description:</b>	Other Printing, Graphic Design Services, Digital Printing				
<b>Detail(s)</b>					
<b>Waste Class:</b>	213				
<b>Waste Class Desc:</b>	PETROLEUM DISTILLATES				
<b>Waste Class:</b>	264				
<b>Waste Class Desc:</b>	PHOTOPROCESSING WASTES				
<a href="#">71</a>	11 of 22	W/204.7	78.1 / 6.26	<b>BRADDA PRINTING SERVICES INCORPORATED</b> 130 Slater Street Basement Level Ottawa ON K1P 6E2	<b>GEN</b>
<b>Generator No:</b>	ON1032400			<b>PO Box No:</b>	
<b>Status:</b>				<b>Country:</b>	
<b>Approval Years:</b>	2012			<b>Choice of Contact:</b>	
<b>Contam. Facility:</b>				<b>Co Admin:</b>	



Map Key	Number of Records	Direction/ Distance (m)	Elev/Diff (m)	Site	DB
<b>MHSW Facility:</b> <b>SIC Code:</b> 323119, 541430, 323115 <b>SIC Description:</b> Other Printing, Graphic Design Services, Digital Printing				<b>Phone No Admin:</b>	
<b>Detail(s)</b>					
<b>Waste Class:</b> 213 <b>Waste Class Desc:</b> PETROLEUM DISTILLATES					
<b>Waste Class:</b> 264 <b>Waste Class Desc:</b> PHOTOPROCESSING WASTES					
<a href="#">71</a>	12 of 22	W/204.7	78.1 / 6.26	<b>BRADDA PRINTING SERVICES INCORPORATED</b> 130 Slater Street Basement Level Ottawa ON	GEN
<b>Generator No:</b> ON1032400 <b>Status:</b> <b>Approval Years:</b> 2013 <b>Contam. Facility:</b> <b>MHSW Facility:</b> <b>SIC Code:</b> 323119, 541430, 323115 <b>SIC Description:</b> OTHER PRINTING, GRAPHIC DESIGN SERVICES, DIGITAL PRINTING				<b>PO Box No:</b> <b>Country:</b> <b>Choice of Contact:</b> <b>Co Admin:</b> <b>Phone No Admin:</b>	
<b>Detail(s)</b>					
<b>Waste Class:</b> 264 <b>Waste Class Desc:</b> PHOTOPROCESSING WASTES					
<b>Waste Class:</b> 213 <b>Waste Class Desc:</b> PETROLEUM DISTILLATES					
<a href="#">71</a>	13 of 22	W/204.7	78.1 / 6.26	<b>BRADDA PRINTING SERVICES INCORPORATED</b> 130 Slater Street Basement Level Ottawa ON K1P 6E2	GEN
<b>Generator No:</b> ON1032400 <b>Status:</b> <b>Approval Years:</b> 2016 <b>Contam. Facility:</b> No <b>MHSW Facility:</b> No <b>SIC Code:</b> 323119, 541430, 323115 <b>SIC Description:</b> OTHER PRINTING, GRAPHIC DESIGN SERVICES, DIGITAL PRINTING				<b>PO Box No:</b> <b>Country:</b> Canada <b>Choice of Contact:</b> CO_ADMIN <b>Co Admin:</b> Andrew Holloran <b>Phone No Admin:</b> 613-238-5433 Ext.216	
<b>Detail(s)</b>					
<b>Waste Class:</b> 264 <b>Waste Class Desc:</b> PHOTOPROCESSING WASTES					
<b>Waste Class:</b> 213 <b>Waste Class Desc:</b> PETROLEUM DISTILLATES					
<a href="#">71</a>	14 of 22	W/204.7	78.1 / 6.26	<b>BRADDA PRINTING SERVICES INCORPORATED</b> 130 Slater Street Basement Level Ottawa ON K1P 6E2	GEN
<b>Generator No:</b> ON1032400 <b>Status:</b> <b>Approval Years:</b> 2015 <b>Contam. Facility:</b> No <b>MHSW Facility:</b> No				<b>PO Box No:</b> <b>Country:</b> Canada <b>Choice of Contact:</b> CO_ADMIN <b>Co Admin:</b> Andrew Holloran <b>Phone No Admin:</b> 613-238-5433 Ext.216	

Map Key	Number of Records	Direction/ Distance (m)	Elev/Diff (m)	Site	DB
<b>SIC Code:</b>	323119, 541430, 323115				
<b>SIC Description:</b>	OTHER PRINTING, GRAPHIC DESIGN SERVICES, DIGITAL PRINTING				
<b>Detail(s)</b>					
<b>Waste Class:</b>	264				
<b>Waste Class Desc:</b>	PHOTOPROCESSING WASTES				
<b>Waste Class:</b>	213				
<b>Waste Class Desc:</b>	PETROLEUM DISTILLATES				
<a href="#">71</a>	15 of 22	W/204.7	78.1 / 6.26	<b>BRADDA PRINTING SERVICES INCORPORATED</b> 130 Slater Street Basement Level Ottawa ON K1P 6E2	GEN
<b>Generator No:</b>	ON1032400			<b>PO Box No:</b>	
<b>Status:</b>				<b>Country:</b>	Canada
<b>Approval Years:</b>	2014			<b>Choice of Contact:</b>	CO_ADMIN
<b>Contam. Facility:</b>	No			<b>Co Admin:</b>	Andrew Holloran
<b>MHSW Facility:</b>	No			<b>Phone No Admin:</b>	613-238-5433 Ext.216
<b>SIC Code:</b>	323119, 541430, 323115				
<b>SIC Description:</b>	OTHER PRINTING, GRAPHIC DESIGN SERVICES, DIGITAL PRINTING				
<b>Detail(s)</b>					
<b>Waste Class:</b>	213				
<b>Waste Class Desc:</b>	PETROLEUM DISTILLATES				
<b>Waste Class:</b>	264				
<b>Waste Class Desc:</b>	PHOTOPROCESSING WASTES				
<a href="#">71</a>	16 of 22	W/204.7	78.1 / 6.26	<b>BRADDA PRINTING SERVICES INCORPORATED</b> 130 Slater Street Basement Level Ottawa ON K1P 6E2	GEN
<b>Generator No:</b>	ON1032400			<b>PO Box No:</b>	
<b>Status:</b>	Registered			<b>Country:</b>	Canada
<b>Approval Years:</b>	As of Dec 2018			<b>Choice of Contact:</b>	
<b>Contam. Facility:</b>				<b>Co Admin:</b>	
<b>MHSW Facility:</b>				<b>Phone No Admin:</b>	
<b>SIC Code:</b>					
<b>SIC Description:</b>					
<b>Detail(s)</b>					
<b>Waste Class:</b>	213 I				
<b>Waste Class Desc:</b>	Petroleum distillates				
<b>Waste Class:</b>	264 C				
<b>Waste Class Desc:</b>	Photoprocessing wastes				
<b>Waste Class:</b>	264 L				
<b>Waste Class Desc:</b>	Photoprocessing wastes				
<a href="#">71</a>	17 of 22	W/204.7	78.1 / 6.26	<b>MEDIA FLEX/MEDIA 2000 INC.</b> 130 SLATER ST SUITE 750 OTTAWA ON K1P 6E2	SCT
<b>Established:</b>	0000				
<b>Plant Size (ft²):</b>	1997				
<b>Employment:</b>	3				

Map Key	Number of Records	Direction/ Distance (m)	Elev/Diff (m)	Site	DB
<b>--Details--</b>					
<b>Description:</b>		Corrugated and Solid Fibre Box Manufacturing			
<b>SIC/NAICS Code:</b>		322211			
<b>Description:</b>		Showcase, Partition, Shelving and Locker Manufacturing			
<b>SIC/NAICS Code:</b>		337215			
<b>Description:</b>		Sign Manufacturing			
<b>SIC/NAICS Code:</b>		339950			
<a href="#">71</a>	18 of 22	W/204.7	78.1 / 6.26	<b>Bradda Printing Services Inc. 130 Slater St Ottawa ON K1P 6E2</b>	<b>SCT</b>
<b>Established:</b>		01-AUG-78			
<b>Plant Size (ft²):</b>		13000			
<b>Employment:</b>					
<b>--Details--</b>					
<b>Description:</b>		Industrial Machinery, Equipment and Supplies Wholesaler-Distributors			
<b>SIC/NAICS Code:</b>		417230			
<b>Description:</b>		Digital Printing			
<b>SIC/NAICS Code:</b>		323115			
<b>Description:</b>		Stationery and Office Supplies Wholesaler-Distributors			
<b>SIC/NAICS Code:</b>		418210			
<b>Description:</b>		Other Printing			
<b>SIC/NAICS Code:</b>		323119			
<b>Description:</b>		Quick Printing			
<b>SIC/NAICS Code:</b>		323114			
<b>Description:</b>		Support Activities for Printing			
<b>SIC/NAICS Code:</b>		323120			
<a href="#">71</a>	19 of 22	W/204.7	78.1 / 6.26	<b>The Chemical Institute of 130 Slater St Suite 550 Ottawa ON K1P 6E2</b>	<b>SCT</b>
<b>Established:</b>		1948			
<b>Plant Size (ft²):</b>		2400			
<b>Employment:</b>		15			
<b>--Details--</b>					
<b>Description:</b>		Periodical Publishers			
<b>SIC/NAICS Code:</b>		511120			
<a href="#">71</a>	20 of 22	W/204.7	78.1 / 6.26	<b>OpinioNation Inc. 130 Slater St Suite 750 Ottawa ON K1P 6E2</b>	<b>SCT</b>
<b>Established:</b>		1991			
<b>Plant Size (ft²):</b>					
<b>Employment:</b>		1			

Map Key	Number of Records	Direction/ Distance (m)	Elev/Diff (m)	Site	DB
<b>--Details--</b>					
<b>Description:</b>		Software Publishers			
<b>SIC/NAICS Code:</b>		511210			
<b>Description:</b>		Marketing Research and Public Opinion Polling			
<b>SIC/NAICS Code:</b>		541910			
<a href="#">71</a>	21 of 22	W/204.7	78.1 / 6.26	Metro Ottawa 130 Slater St Suite 300 Ottawa ON K1P 6E2	SCT
<b>Established:</b>		01-AUG-04			
<b>Plant Size (ft²):</b>					
<b>Employment:</b>					
<b>--Details--</b>					
<b>Description:</b>		Newspaper Publishers			
<b>SIC/NAICS Code:</b>		511110			
<a href="#">71</a>	22 of 22	W/204.7	78.1 / 6.26	Chemical Institute of Canada 130 Slater St Suite 550 Ottawa ON K1P 6E2	SCT
<b>Established:</b>		01-DEC-45			
<b>Plant Size (ft²):</b>					
<b>Employment:</b>					
<b>--Details--</b>					
<b>Description:</b>		Professional Organizations			
<b>SIC/NAICS Code:</b>		813920			
<a href="#">72</a>	1 of 1	SSW/204.8	74.8 / 3.05	89 NEPEAN STREET, OTTAWA, ON K2P 0A2 Ottawa ON	RSC
<b>RSC ID:</b>		225910			
<b>RA No:</b>					
<b>RSC Type:</b>		Phase 1 and 2 RSC			
<b>Curr Property Use:</b>		Commercial			
<b>Ministry District:</b>		Ottawa District Office			
<b>Filing Date:</b>		2019/08/12			
<b>Date Ack:</b>					
<b>Date Returned:</b>					
<b>Restoration Type:</b>					
<b>Soil Type:</b>					
<b>Criteria:</b>					
<b>CPU Issued Sect 1686:</b>					
<b>Asmt Roll No:</b>		061404180114300, 061404180114400			
<b>Prop ID No (PIN):</b>		04115-0169 (LT), 04115-0168 (LT)			
<b>Property Municipal Address:</b>		89 NEPEAN STREET, OTTAWA, ON K2P 0A2, 91 NEPEAN STREET, OTTAWA, ON K2P 0A2			
<b>Mailing Address:</b>					
<b>Latitude &amp; Longitude:</b>					
<b>UTM Coordinates:</b>					
<b>Consultant:</b>					
<b>Filing Owner:</b>		CLARIDGE HOMES (89 NEPEAN) INC.			
<b>Legal Desc:</b>					

Map Key	Number of Records	Direction/ Distance (m)	Elev/Diff (m)	Site	DB
<b>Measurement Method:</b>					
<b>Applicable Standards:</b>					
<b>RSC PDF:</b>		https://www.lrcsde.lrc.gov.on.ca/BFISWebPublic/pub/viewDocument.action?attachmentId=115850&fileName=BROWNFIELDS-E.pdf			
<b>Document(s) Detail</b>					
<b>Document Heading:</b>		Supporting Documents			
<b>Document Name:</b>		Table of Current and Past Uses.pdf			
<b>Document Type:</b>		Table of Current and Past Property Use			
<b>Document Link:</b>		https://www.lrcsde.lrc.gov.on.ca/BFISWebPublic/pub/viewDocument.action?attachmentId=115851&fileName=Table+of+Current+and+Past+Uses.pdf			
<b>Document Heading:</b>		Supporting Documents			
<b>Document Name:</b>		Certificate of Status.pdf			
<b>Document Type:</b>		Certificate of Status			
<b>Document Link:</b>		https://www.lrcsde.lrc.gov.on.ca/BFISWebPublic/pub/viewDocument.action?attachmentId=115860&fileName=Certificate+of+Status.pdf			
<b>Document Heading:</b>		Supporting Documents			
<b>Document Name:</b>		Transfers.pdf			
<b>Document Type:</b>		Copy of any deed(s), transfer(s) or other document(s)			
<b>Document Link:</b>		https://www.lrcsde.lrc.gov.on.ca/BFISWebPublic/pub/viewDocument.action?attachmentId=115856&fileName=Transfers.pdf			
<b>Document Heading:</b>		Supporting Documents			
<b>Document Name:</b>		APEC Table.pdf			
<b>Document Type:</b>		Area(s) of Potential Environmental Concern			
<b>Document Link:</b>		https://www.lrcsde.lrc.gov.on.ca/BFISWebPublic/pub/viewDocument.action?attachmentId=115855&fileName=APEC+Table.pdf			
<b>Document Heading:</b>		Supporting Documents			
<b>Document Name:</b>		Lawyers Letter.pdf			
<b>Document Type:</b>		Lawyer's letter consisting of a legal description of the property			
<b>Document Link:</b>		https://www.lrcsde.lrc.gov.on.ca/BFISWebPublic/pub/viewDocument.action?attachmentId=115852&fileName=Lawyers+Letter.pdf			
<b>Document Heading:</b>		Supporting Documents			
<b>Document Name:</b>		Survey Plan.pdf			
<b>Document Type:</b>		A Current plan of Survey			
<b>Document Link:</b>		https://www.lrcsde.lrc.gov.on.ca/BFISWebPublic/pub/viewDocument.action?attachmentId=115859&fileName=Survey+Plan.pdf			
<b>Document Heading:</b>		Supporting Documents			
<b>Document Name:</b>		Phase II CSM.pdf			
<b>Document Type:</b>		Phase 2 Conceptual Site Model			
<b>Document Link:</b>		https://www.lrcsde.lrc.gov.on.ca/BFISWebPublic/pub/viewDocument.action?attachmentId=115853&fileName=Phase+II+CSM.pdf			

73

1 of 1

SSE/204.8

72.9 / 1.08

OTTAWA ON

WWIS

**Well ID:** 7194477**Construction Date:****Primary Water Use:** Monitoring**Sec. Water Use:****Final Well Status:** Recharge Well**Water Type:****Casing Material:****Audit No:** Z160870**Tag:** A140221**Construction Method:****Elevation (m):****Elevation Reliability:****Depth to Bedrock:****Data Entry Status:****Data Src:****Date Received:** 1/3/2013**Selected Flag:** Yes**Abandonment Rec:****Contractor:** 7417**Form Version:** 7**Owner:****Street Name:** LISGAR STREET**County:** OTTAWA-CARLETON**Municipality:** NEPEAN TOWNSHIP**Site Info:****Lot:**

Map Key	Number of Records	Direction/ Distance (m)	Elev/Diff (m)	Site	DB
<b>Well Depth:</b> <b>Overburden/Bedrock:</b> <b>Pump Rate:</b> <b>Static Water Level:</b> <b>Flowing (Y/N):</b> <b>Flow Rate:</b> <b>Clear/Cloudy:</b>				<b>Concession:</b> <b>Concession Name:</b> <b>Easting NAD83:</b> <b>Northing NAD83:</b> <b>Zone:</b> <b>UTM Reliability:</b>	
<b><u>Bore Hole Information</u></b>					
<b>Bore Hole ID:</b> <b>DP2BR:</b> <b>Spatial Status:</b> <b>Code OB:</b> <b>Code OB Desc:</b> <b>Open Hole:</b> <b>Cluster Kind:</b> <b>Date Completed:</b> <b>Remarks:</b> <b>Elevrc Desc:</b> <b>Location Source Date:</b> <b>Improvement Location Source:</b> <b>Improvement Location Method:</b> <b>Source Revision Comment:</b> <b>Supplier Comment:</b>	1004226580           11/19/2012			<b>Elevation:</b> <b>Elevrc:</b> <b>Zone:</b> <b>East83:</b> <b>North83:</b> <b>Org CS:</b> <b>UTMRC:</b> <b>UTMRC Desc:</b> <b>Location Method:</b>	71.314849   18 445804 5029720 UTM83 4 margin of error : 30 m - 100 m wwr
<b><u>Overburden and Bedrock</u></b>					
<b><u>Materials Interval</u></b>					
<b>Formation ID:</b> <b>Layer:</b> <b>Color:</b> <b>General Color:</b> <b>Mat1:</b> <b>Most Common Material:</b> <b>Mat2:</b> <b>Other Materials:</b> <b>Mat3:</b> <b>Other Materials:</b> <b>Formation Top Depth:</b> <b>Formation End Depth:</b> <b>Formation End Depth UOM:</b>	1004740789 2 2 GREY 05 CLAY 06 SILT 85 SOFT 2.8 21.2 m				
<b><u>Overburden and Bedrock</u></b>					
<b><u>Materials Interval</u></b>					
<b>Formation ID:</b> <b>Layer:</b> <b>Color:</b> <b>General Color:</b> <b>Mat1:</b> <b>Most Common Material:</b> <b>Mat2:</b> <b>Other Materials:</b> <b>Mat3:</b> <b>Other Materials:</b> <b>Formation Top Depth:</b> <b>Formation End Depth:</b> <b>Formation End Depth UOM:</b>	1004740788 1 6 BROWN 06 SILT 12 STONES 73 HARD 0 2.8 m				
<b><u>Overburden and Bedrock</u></b>					
<b><u>Materials Interval</u></b>					

<b>Map Key</b>	<b>Number of Records</b>	<b>Direction/ Distance (m)</b>	<b>Elev/Diff (m)</b>	<b>Site</b>	<b>DB</b>
<b>Formation ID:</b>		1004740790			
<b>Layer:</b>		3			
<b>Color:</b>		2			
<b>General Color:</b>		GREY			
<b>Mat1:</b>		11			
<b>Most Common Material:</b>		GRAVEL			
<b>Mat2:</b>		28			
<b>Other Materials:</b>		SAND			
<b>Mat3:</b>		79			
<b>Other Materials:</b>		PACKED			
<b>Formation Top Depth:</b>		21.2			
<b>Formation End Depth:</b>		22.5			
<b>Formation End Depth UOM:</b>		m			
<b><u>Overburden and Bedrock</u></b>					
<b><u>Materials Interval</u></b>					
<b>Formation ID:</b>		1004740791			
<b>Layer:</b>		4			
<b>Color:</b>		2			
<b>General Color:</b>		GREY			
<b>Mat1:</b>		15			
<b>Most Common Material:</b>		LIMESTONE			
<b>Mat2:</b>					
<b>Other Materials:</b>					
<b>Mat3:</b>		74			
<b>Other Materials:</b>		LAYERED			
<b>Formation Top Depth:</b>		22.5			
<b>Formation End Depth:</b>		25.6			
<b>Formation End Depth UOM:</b>		m			
<b><u>Annular Space/Abandonment</u></b>					
<b><u>Sealing Record</u></b>					
<b>Plug ID:</b>		1004740800			
<b>Layer:</b>		1			
<b>Plug From:</b>		0			
<b>Plug To:</b>		22.5			
<b>Plug Depth UOM:</b>		m			
<b><u>Method of Construction &amp; Well</u></b>					
<b><u>Use</u></b>					
<b>Method Construction ID:</b>					
<b>Method Construction Code:</b>		B			
<b>Method Construction:</b>		Other Method			
<b>Other Method Construction:</b>		AIR ROTARY			
<b><u>Pipe Information</u></b>					
<b>Pipe ID:</b>		1004740786			
<b>Casing No:</b>		0			
<b>Comment:</b>					
<b>Alt Name:</b>					
<b><u>Construction Record - Casing</u></b>					
<b>Casing ID:</b>		1004740796			
<b>Layer:</b>		2			
<b>Material:</b>		4			
<b>Open Hole or Material:</b>		OPEN HOLE			

<b>Map Key</b>	<b>Number of Records</b>	<b>Direction/ Distance (m)</b>	<b>Elev/Diff (m)</b>	<b>Site</b>	<b>DB</b>
<b>Depth From:</b>		22.5			
<b>Depth To:</b>		25.6			
<b>Casing Diameter:</b>		15.55			
<b>Casing Diameter UOM:</b>		cm			
<b>Casing Depth UOM:</b>		m			
<b><u>Construction Record - Casing</u></b>					
<b>Casing ID:</b>		1004740795			
<b>Layer:</b>		1			
<b>Material:</b>		1			
<b>Open Hole or Material:</b>		STEEL			
<b>Depth From:</b>		0			
<b>Depth To:</b>		22.5			
<b>Casing Diameter:</b>		15.55			
<b>Casing Diameter UOM:</b>		cm			
<b>Casing Depth UOM:</b>		m			
<b><u>Construction Record - Screen</u></b>					
<b>Screen ID:</b>		1004740797			
<b>Layer:</b>					
<b>Slot:</b>					
<b>Screen Top Depth:</b>					
<b>Screen End Depth:</b>					
<b>Screen Material:</b>					
<b>Screen Depth UOM:</b>		m			
<b>Screen Diameter UOM:</b>		cm			
<b>Screen Diameter:</b>					
<b><u>Results of Well Yield Testing</u></b>					
<b>Pump Test ID:</b>		1004740787			
<b>Pump Set At:</b>					
<b>Static Level:</b>					
<b>Final Level After Pumping:</b>					
<b>Recommended Pump Depth:</b>					
<b>Pumping Rate:</b>					
<b>Flowing Rate:</b>					
<b>Recommended Pump Rate:</b>					
<b>Levels UOM:</b>		m			
<b>Rate UOM:</b>		LPM			
<b>Water State After Test Code:</b>		1			
<b>Water State After Test:</b>		CLEAR			
<b>Pumping Test Method:</b>		0			
<b>Pumping Duration HR:</b>					
<b>Pumping Duration MIN:</b>					
<b>Flowing:</b>		N			
<b><u>Water Details</u></b>					
<b>Water ID:</b>		1004740794			
<b>Layer:</b>		1			
<b>Kind Code:</b>		8			
<b>Kind:</b>		Untested			
<b>Water Found Depth:</b>		24			
<b>Water Found Depth UOM:</b>		m			
<b><u>Hole Diameter</u></b>					
<b>Hole ID:</b>		1004740792			
<b>Diameter:</b>		24.8			



Map Key	Number of Records	Direction/ Distance (m)	Elev/Diff (m)	Site	DB
Depth From:		0			
Depth To:		22.5			
Hole Depth UOM:		m			
Hole Diameter UOM:		cm			
<b><u>Hole Diameter</u></b>					
Hole ID:		1004740793			
Diameter:		15.55			
Depth From:		22.5			
Depth To:		25.6			
Hole Depth UOM:		m			
Hole Diameter UOM:		cm			

<u>74</u>	1 of 1	NW/209.7	77.3 / 5.54	ON	BORE
<b>Borehole ID:</b>	613420			<b>Inclin FLG:</b>	No
<b>OGF ID:</b>	215514710			<b>SP Status:</b>	Initial Entry
<b>Status:</b>				<b>Surv Elev:</b>	No
<b>Type:</b>	Borehole			<b>Piezometer:</b>	No
<b>Use:</b>				<b>Primary Name:</b>	
<b>Completion Date:</b>	AUG-1967			<b>Municipality:</b>	
<b>Static Water Level:</b>				<b>Lot:</b>	
<b>Primary Water Use:</b>				<b>Township:</b>	
<b>Sec. Water Use:</b>				<b>Latitude DD:</b>	45.42169
<b>Total Depth m:</b>	-999			<b>Longitude DD:</b>	-75.695971
<b>Depth Ref:</b>	Ground Surface			<b>UTM Zone:</b>	18
<b>Depth Elev:</b>				<b>Easting:</b>	445551
<b>Drill Method:</b>				<b>Northing:</b>	5030032
<b>Orig Ground Elev m:</b>	72.6			<b>Location Accuracy:</b>	
<b>Elev Reliabil Note:</b>				<b>Accuracy:</b>	Not Applicable
<b>DEM Ground Elev m:</b>	71.7				
<b>Concession:</b>					
<b>Location D:</b>					
<b>Survey D:</b>					
<b>Comments:</b>					
<b><u>Borehole Geology Stratum</u></b>					
<b>Geology Stratum ID:</b>	218395081			<b>Mat Consistency:</b>	Firm
<b>Top Depth:</b>	4.4			<b>Material Moisture:</b>	
<b>Bottom Depth:</b>	5.3			<b>Material Texture:</b>	
<b>Material Color:</b>	Brown			<b>Non Geo Mat Type:</b>	
<b>Material 1:</b>	Till			<b>Geologic Formation:</b>	
<b>Material 2:</b>	Sand			<b>Geologic Group:</b>	
<b>Material 3:</b>	Silt			<b>Geologic Period:</b>	
<b>Material 4:</b>				<b>Depositional Gen:</b>	
<b>Gsc Material Description:</b>					
<b>Stratum Description:</b>	TILL. BROWN,FIRM.				
<b>Geology Stratum ID:</b>	218395080			<b>Mat Consistency:</b>	Firm
<b>Top Depth:</b>	0			<b>Material Moisture:</b>	
<b>Bottom Depth:</b>	4.4			<b>Material Texture:</b>	
<b>Material Color:</b>				<b>Non Geo Mat Type:</b>	
<b>Material 1:</b>	Fill			<b>Geologic Formation:</b>	
<b>Material 2:</b>				<b>Geologic Group:</b>	
<b>Material 3:</b>				<b>Geologic Period:</b>	
<b>Material 4:</b>				<b>Depositional Gen:</b>	fill
<b>Gsc Material Description:</b>					
<b>Stratum Description:</b>	FILL. FIRM.				
<b>Geology Stratum ID:</b>	218395082			<b>Mat Consistency:</b>	Loose

Map Key	Number of Records	Direction/ Distance (m)	Elev/Diff (m)	Site	DB
<b>Top Depth:</b> <b>Bottom Depth:</b> <b>Material Color:</b> <b>Material 1:</b> <b>Material 2:</b> <b>Material 3:</b> <b>Material 4:</b> <b>Gsc Material Description:</b> <b>Stratum Description:</b>	5.3 Black Bedrock Shale			<b>Material Moisture:</b> <b>Material Texture:</b> <b>Non Geo Mat Type:</b> <b>Geologic Formation:</b> <b>Geologic Group:</b> <b>Geologic Period:</b> <b>Depositional Gen:</b> BEDROCK. BLACK. VERY SOFT,FISSURED.CLAY. GREY,STIFF. SILT. VERY LOOSE TO LOOSE. UNSPECIFIED.	

**Source**

<b>Source Type:</b> <b>Source Orig:</b> <b>Source Date:</b> <b>Confidence:</b> <b>Observatio:</b> <b>Source Name:</b> <b>Source Details:</b> <b>Confiden 1:</b>	Data Survey Geological Survey of Canada 1956-1972	<b>Source Appl:</b> <b>Source Iden:</b> <b>Scale or Res:</b> <b>Horizontal:</b> <b>Verticalda:</b>	Spatial/Tabular 1 Varies NAD27 Mean Average Sea Level
	Urban Geology Automated Information System (UGAIS) File: OTTAWA2.txt RecordID: 059280 NTS_Sheet: 31G05G		

**Source List**

<b>Source Identifier:</b> <b>Source Type:</b> <b>Source Date:</b> <b>Scale or Resolution:</b> <b>Source Name:</b> <b>Source Originators:</b>	1 Data Survey 1956-1972 Varies Urban Geology Automated Information System (UGAIS) Geological Survey of Canada	<b>Horizontal Datum:</b> <b>Vertical Datum:</b> <b>Projection Name:</b>	NAD27 Mean Average Sea Level Universal Transverse Mercator
---	--	---	--

<a href="#">75</a>	1 of 8	WSW/213.1	76.9 / 5.09	219 Laurier Avenue West Ottawa ON	EHS
<b>Order No:</b> <b>Status:</b> <b>Report Type:</b> <b>Report Date:</b> <b>Date Received:</b> <b>Previous Site Name:</b> <b>Lot/Building Size:</b> <b>Additional Info Ordered:</b>	20080626001 C Custom Report 7/8/2008 6/26/2008   Fire Insur. Maps And /or Site Plans	<b>Nearest Intersection:</b> <b>Municipality:</b> <b>Client Prov/State:</b> <b>Search Radius (km):</b> <b>X:</b> <b>Y:</b>	  ON 0.25 -75.696099 45.419864		

<a href="#">75</a>	2 of 8	WSW/213.1	76.9 / 5.09	219 Laurier Avenue West Ottawa ON	EHS
<b>Order No:</b> <b>Status:</b> <b>Report Type:</b> <b>Report Date:</b> <b>Date Received:</b> <b>Previous Site Name:</b> <b>Lot/Building Size:</b> <b>Additional Info Ordered:</b>	20100405005 C Standard Report 4/13/2010 4/5/2010   	<b>Nearest Intersection:</b> <b>Municipality:</b> <b>Client Prov/State:</b> <b>Search Radius (km):</b> <b>X:</b> <b>Y:</b>	Laurier Avenue West and Metcalfe Street  ON 0.25 -75.696189 45.419868		

<a href="#">75</a>	3 of 8	WSW/213.1	76.9 / 5.09	219 Laurier Avenue West Ottawa ON K1P 5J6	EHS
<b>Order No:</b> <b>Status:</b>	20180515119 C	<b>Nearest Intersection:</b> <b>Municipality:</b>			

Map Key	Number of Records	Direction/ Distance (m)	Elev/Diff (m)	Site	DB
<b>Report Type:</b> Standard Report <b>Report Date:</b> 22-MAY-18 <b>Date Received:</b> 15-MAY-18 <b>Previous Site Name:</b> <b>Lot/Building Size:</b> <b>Additional Info Ordered:</b>					
<b>Client Prov/State:</b> ON <b>Search Radius (km):</b> .25 <b>X:</b> -75.696205 <b>Y:</b> 45.420057					
<a href="#">75</a>	4 of 8	WSW/213.1	76.9 / 5.09	219 Laurier Ave W Ottawa ON K1P5J6	EHS
<b>Order No:</b> 20170418039 <b>Status:</b> C <b>Report Type:</b> Standard Report <b>Report Date:</b> 21-APR-17 <b>Date Received:</b> 18-APR-17 <b>Previous Site Name:</b> <b>Lot/Building Size:</b> <b>Additional Info Ordered:</b> Fire Insur. Maps and/or Site Plans					
<b>Nearest Intersection:</b> <b>Municipality:</b> <b>Client Prov/State:</b> ON <b>Search Radius (km):</b> .25 <b>X:</b> -75.696205 <b>Y:</b> 45.420057					
<a href="#">75</a>	5 of 8	WSW/213.1	76.9 / 5.09	219 Laurier Avenue West Ottawa ON K1P 5J6	EHS
<b>Order No:</b> 20181031029 <b>Status:</b> C <b>Report Type:</b> Standard Report <b>Report Date:</b> 06-NOV-18 <b>Date Received:</b> 31-OCT-18 <b>Previous Site Name:</b> <b>Lot/Building Size:</b> 0.25 ha <b>Additional Info Ordered:</b> Fire Insur. Maps and/or Site Plans; Topographic Maps					
<b>Nearest Intersection:</b> <b>Municipality:</b> Ottawa <b>Client Prov/State:</b> ON <b>Search Radius (km):</b> .25 <b>X:</b> -75.696205 <b>Y:</b> 45.420057					
<a href="#">75</a>	6 of 8	WSW/213.1	76.9 / 5.09	Glenview Corporation 219 Laurier Ave Ottawa ON	GEN
<b>Generator No:</b> ON2324346 <b>Status:</b> <b>Approval Years:</b> 03,04 <b>Contam. Facility:</b> <b>MHSW Facility:</b> <b>SIC Code:</b> <b>SIC Description:</b>					
<b>PO Box No:</b> <b>Country:</b> <b>Choice of Contact:</b> <b>Co Admin:</b> <b>Phone No Admin:</b>					
<a href="#">75</a>	7 of 8	WSW/213.1	76.9 / 5.09	GLENVIEW CORPORATION 219 LAURIER AVE W OTTAWA ON	GEN
<b>Generator No:</b> ON9097452 <b>Status:</b> <b>Approval Years:</b> 06 <b>Contam. Facility:</b> <b>MHSW Facility:</b> <b>SIC Code:</b> <b>SIC Description:</b>					
<b>PO Box No:</b> <b>Country:</b> <b>Choice of Contact:</b> <b>Co Admin:</b> <b>Phone No Admin:</b>					
<b>Detail(s)</b>					
<b>Waste Class:</b> 251 <b>Waste Class Desc:</b> OIL SKIMMINGS & SLUDGES					

Map Key	Number of Records	Direction/ Distance (m)	Elev/Diff (m)	Site	DB
<a href="#">75</a>	8 of 8	WSW/213.1	76.9 / 5.09	Mister Rooter<UNOFFICIAL> 219 Laurier West Ottawa ON	SPL
<b>Ref No:</b>	1771-8X7PMW			<b>Discharger Report:</b>	
<b>Site No:</b>				<b>Material Group:</b>	
<b>Incident Dt:</b>	15-AUG-12			<b>Health/Env Conseq:</b>	
<b>Year:</b>				<b>Client Type:</b>	
<b>Incident Cause:</b>				<b>Sector Type:</b>	
<b>Incident Event:</b>				<b>Agency Involved:</b>	
<b>Contaminant Code:</b>	15			<b>Nearest Watercourse:</b>	
<b>Contaminant Name:</b>	OIL (PETROLEUM BASED, NOT SPECIFIED)			<b>Site Address:</b>	219 Laurier West
<b>Contaminant Limit 1:</b>				<b>Site District Office:</b>	
<b>Contam Limit Freq 1:</b>				<b>Site Postal Code:</b>	
<b>Contaminant UN No 1:</b>				<b>Site Region:</b>	
<b>Environment Impact:</b>	Not Anticipated			<b>Site Municipality:</b>	Ottawa
<b>Nature of Impact:</b>				<b>Site Lot:</b>	
<b>Receiving Medium:</b>				<b>Site Conc:</b>	
<b>Receiving Env:</b>				<b>Northing:</b>	
<b>MOE Response:</b>	No Field Response			<b>Easting:</b>	
<b>Dt MOE Arvl on Scn:</b>				<b>Site Geo Ref Accu:</b>	
<b>MOE Reported Dt:</b>	15-AUG-12			<b>Site Map Datum:</b>	
<b>Dt Document Closed:</b>				<b>SAC Action Class:</b>	Primary Assessment of Spills
<b>Incident Reason:</b>	Equipment Failure			<b>Source Type:</b>	
<b>Site Name:</b>	Multi-unit Commercial High-Rise<UNOFFICIAL>				
<b>Site County/District:</b>					
<b>Site Geo Ref Meth:</b>					
<b>Incident Summary:</b>	Dundee Realty Mgmt Corp: 15L oily water in elevator pit				
<b>Contaminant Qty:</b>	15 L				
<a href="#">76</a>	1 of 1	WNW/213.8	77.9 / 6.15	Media-Flex.com 119 Slater St Ottawa ON K1P 5H2	SCT
<b>Established:</b>	1994				
<b>Plant Size (ft²):</b>					
<b>Employment:</b>	3				
<b>--Details--</b>					
<b>Description:</b>	Corrugated and Solid Fibre Box Manufacturing				
<b>SIC/NAICS Code:</b>	322211				
<b>Description:</b>	Showcase, Partition, Shelving and Locker Manufacturing				
<b>SIC/NAICS Code:</b>	337215				
<b>Description:</b>	Sign Manufacturing				
<b>SIC/NAICS Code:</b>	339950				
<a href="#">77</a>	1 of 1	NNE/214.6	69.9 / -1.92	Ottawa ON	WWIS
<b>Well ID:</b>	7221223			<b>Data Entry Status:</b>	
<b>Construction Date:</b>				<b>Data Src:</b>	
<b>Primary Water Use:</b>	Monitoring and Test Hole			<b>Date Received:</b>	5/30/2014
<b>Sec. Water Use:</b>	0			<b>Selected Flag:</b>	Yes
<b>Final Well Status:</b>	Test Hole			<b>Abandonment Rec:</b>	
<b>Water Type:</b>				<b>Contractor:</b>	7241
<b>Casing Material:</b>				<b>Form Version:</b>	7
<b>Audit No:</b>	Z186846			<b>Owner:</b>	
<b>Tag:</b>	A163015			<b>Street Name:</b>	CONFEDERATION PARK

Map Key	Number of Records	Direction/ Distance (m)	Elev/Diff (m)	Site	DB
<b>Construction Method:</b> <b>Elevation (m):</b> <b>Elevation Reliability:</b> <b>Depth to Bedrock:</b> <b>Well Depth:</b> <b>Overburden/Bedrock:</b> <b>Pump Rate:</b> <b>Static Water Level:</b> <b>Flowing (Y/N):</b> <b>Flow Rate:</b> <b>Clear/Cloudy:</b>				<b>County:</b> <b>Municipality:</b> <b>Site Info:</b> <b>Lot:</b> <b>Concession:</b> <b>Concession Name:</b> <b>Easting NAD83:</b> <b>Northing NAD83:</b> <b>Zone:</b> <b>UTM Reliability:</b>	OTTAWA-CARLETON NEPEAN TOWNSHIP

**Bore Hole Information**

<b>Bore Hole ID:</b>	1004796533	<b>Elevation:</b>	70.923034
<b>DP2BR:</b>		<b>Elevrc:</b>	
<b>Spatial Status:</b>		<b>Zone:</b>	18
<b>Code OB:</b>		<b>East83:</b>	445788
<b>Code OB Desc:</b>		<b>North83:</b>	5030109
<b>Open Hole:</b>		<b>Org CS:</b>	UTM83
<b>Cluster Kind:</b>		<b>UTMRC:</b>	4
<b>Date Completed:</b>	4/25/2014	<b>UTMRC Desc:</b>	margin of error : 30 m - 100 m
<b>Remarks:</b>		<b>Location Method:</b>	wwr
<b>Elevrc Desc:</b>			
<b>Location Source Date:</b>			
<b>Improvement Location Source:</b>			
<b>Improvement Location Method:</b>			
<b>Source Revision Comment:</b>			
<b>Supplier Comment:</b>			

**Overburden and Bedrock**

**Materials Interval**

<b>Formation ID:</b>	1005158503
<b>Layer:</b>	2
<b>Color:</b>	2
<b>General Color:</b>	GREY
<b>Mat1:</b>	05
<b>Most Common Material:</b>	CLAY
<b>Mat2:</b>	06
<b>Other Materials:</b>	SILT
<b>Mat3:</b>	85
<b>Other Materials:</b>	SOFT
<b>Formation Top Depth:</b>	4.88
<b>Formation End Depth:</b>	7.93
<b>Formation End Depth UOM:</b>	m

**Overburden and Bedrock**

**Materials Interval**

<b>Formation ID:</b>	1005158502
<b>Layer:</b>	1
<b>Color:</b>	6
<b>General Color:</b>	BROWN
<b>Mat1:</b>	01
<b>Most Common Material:</b>	FILL
<b>Mat2:</b>	85
<b>Other Materials:</b>	SOFT
<b>Mat3:</b>	73
<b>Other Materials:</b>	HARD
<b>Formation Top Depth:</b>	0
<b>Formation End Depth:</b>	4.88
<b>Formation End Depth UOM:</b>	m

<i>Map Key</i>	<i>Number of Records</i>	<i>Direction/ Distance (m)</i>	<i>Elev/Diff (m)</i>	<i>Site</i>	<i>DB</i>
<b><u>Annular Space/Abandonment Sealing Record</u></b>					
<i>Plug ID:</i>			1005158511		
<i>Layer:</i>			1		
<i>Plug From:</i>			0		
<i>Plug To:</i>			0.31		
<i>Plug Depth UOM:</i>			m		
<b><u>Annular Space/Abandonment Sealing Record</u></b>					
<i>Plug ID:</i>			1005158512		
<i>Layer:</i>			2		
<i>Plug From:</i>			0.31		
<i>Plug To:</i>			3.1		
<i>Plug Depth UOM:</i>			m		
<b><u>Annular Space/Abandonment Sealing Record</u></b>					
<i>Plug ID:</i>			1005158513		
<i>Layer:</i>			3		
<i>Plug From:</i>			3.1		
<i>Plug To:</i>			7.93		
<i>Plug Depth UOM:</i>			m		
<b><u>Method of Construction &amp; Well Use</u></b>					
<i>Method Construction ID:</i>					
<i>Method Construction Code:</i>			2		
<i>Method Construction:</i>			Rotary (Convent.)		
<i>Other Method Construction:</i>					
<b><u>Pipe Information</u></b>					
<i>Pipe ID:</i>			1005158501		
<i>Casing No:</i>			0		
<i>Comment:</i>					
<i>Alt Name:</i>					
<b><u>Construction Record - Casing</u></b>					
<i>Casing ID:</i>			1005158506		
<i>Layer:</i>			1		
<i>Material:</i>			5		
<i>Open Hole or Material:</i>			PLASTIC		
<i>Depth From:</i>			0		
<i>Depth To:</i>			3.35		
<i>Casing Diameter:</i>			5.2		
<i>Casing Diameter UOM:</i>			cm		
<i>Casing Depth UOM:</i>			m		
<b><u>Construction Record - Screen</u></b>					
<i>Screen ID:</i>			1005158507		
<i>Layer:</i>			1		
<i>Slot:</i>			10		

<b>Map Key</b>	<b>Number of Records</b>	<b>Direction/ Distance (m)</b>	<b>Elev/Diff (m)</b>	<b>Site</b>	<b>DB</b>
<b>Screen Top Depth:</b> 3.35 <b>Screen End Depth:</b> 7.93 <b>Screen Material:</b> 5 <b>Screen Depth UOM:</b> m <b>Screen Diameter UOM:</b> cm <b>Screen Diameter:</b> 6.03					
<b><u>Hole Diameter</u></b>					
<b>Hole ID:</b> 1005158504 <b>Diameter:</b> 10.92 <b>Depth From:</b> 0 <b>Depth To:</b> 7.93 <b>Hole Depth UOM:</b> m <b>Hole Diameter UOM:</b> cm					
<a href="#"><u>78</u></a>	1 of 20	SW/214.7	75.9 / 4.08	The Manufacturers Life Insurance Company 220 Laurier Avenue Ottawa ON	CA
<b>Certificate #:</b> 4086-6HGQ7P <b>Application Year:</b> 2005 <b>Issue Date:</b> 10/25/2005 <b>Approval Type:</b> Air <b>Status:</b> Approved <b>Application Type:</b> <b>Client Name:</b> <b>Client Address:</b> <b>Client City:</b> <b>Client Postal Code:</b> <b>Project Description:</b> <b>Contaminants:</b> <b>Emission Control:</b>					
<a href="#"><u>78</u></a>	2 of 20	SW/214.7	75.9 / 4.08	The Manufacturers Life Insurance Company 220 Laurier Avenue Ottawa Ontario Ottawa ON	EBR
<b>EBR Registry No:</b> IA05E1579 <b>Ministry Ref No:</b> 8567-6GVS3V <b>Notice Type:</b> Instrument Decision <b>Notice Stage:</b> 803008199 <b>Notice Date:</b> October 23, 2006 <b>Proposal Date:</b> October 07, 2005 <b>Year:</b> 2005 <b>Instrument Type:</b> (EPA s. 9) - Approval for discharge into the natural environment other than water (i.e. Air) <b>Off Instrument Name:</b> <b>Posted By:</b> <b>Company Name:</b> The Manufacturers Life Insurance Company <b>Site Address:</b> <b>Location Other:</b> <b>Proponent Name:</b> <b>Proponent Address:</b> 55 Metcalfe Street, Ottawa Ontario, K1P 6L5 <b>Comment Period:</b> <b>URL:</b> <b>Site Location Details:</b> 220 Laurier Avenue Ottawa Ontario Ottawa					
<b>Decision Posted:</b> <b>Exception Posted:</b> <b>Section:</b> <b>Act 1:</b> <b>Act 2:</b> <b>Site Location Map:</b>					

Map Key	Number of Records	Direction/ Distance (m)	Elev/Diff (m)	Site	DB
<a href="#">78</a>	3 of 20	SW/214.7	75.9 / 4.08	The Manufacturers Life Insurance Company 220 Laurier Avenue Ottawa ON K1P 6L5	ECA
<p> <b>Approval No:</b> 4086-6HGQ7P  <b>Approval Date:</b> 2005-10-25  <b>Status:</b> Approved  <b>Record Type:</b> ECA  <b>Link Source:</b> IDS  <b>SWP Area Name:</b> Rideau Valley  <b>Approval Type:</b> ECA-AIR  <b>Project Type:</b> AIR  <b>Address:</b> 220 Laurier Avenue  <b>Full Address:</b>  <b>Full PDF Link:</b> <a href="https://www.accessenvironment.ene.gov.on.ca/instruments/8567-6GVS3V-14.pdf">https://www.accessenvironment.ene.gov.on.ca/instruments/8567-6GVS3V-14.pdf</a> </p> <p> <b>MOE District:</b> Ottawa  <b>City:</b>  <b>Longitude:</b> -75.69601999999999  <b>Latitude:</b> 45.419533  <b>Geometry X:</b>  <b>Geometry Y:</b> </p>					
<a href="#">78</a>	4 of 20	SW/214.7	75.9 / 4.08	220 Laurier Ave W Ottawa ON	EHS
<p> <b>Order No:</b> 20040202004  <b>Status:</b> C  <b>Report Type:</b> Custom Report  <b>Report Date:</b> 2/10/04  <b>Date Received:</b> 2/2/04  <b>Previous Site Name:</b>  <b>Lot/Building Size:</b>  <b>Additional Info Ordered:</b> </p> <p> <b>Nearest Intersection:</b> Laurier Ave W &amp; O'Connor St  <b>Municipality:</b>  <b>Client Prov/State:</b> ON  <b>Search Radius (km):</b> 0.25  <b>X:</b> -75.695944  <b>Y:</b> 45.419687 </p>					
<a href="#">78</a>	5 of 20	SW/214.7	75.9 / 4.08	220 Laurier Ave W Ottawa ON K1P5Z9	EHS
<p> <b>Order No:</b> 20160304151  <b>Status:</b> C  <b>Report Type:</b> Standard Report  <b>Report Date:</b> 08-MAR-16  <b>Date Received:</b> 04-MAR-16  <b>Previous Site Name:</b>  <b>Lot/Building Size:</b>  <b>Additional Info Ordered:</b> </p> <p> <b>Nearest Intersection:</b>  <b>Municipality:</b>  <b>Client Prov/State:</b> ON  <b>Search Radius (km):</b> .25  <b>X:</b> -75.696021  <b>Y:</b> 45.41953 </p>					
<a href="#">78</a>	6 of 20	SW/214.7	75.9 / 4.08	MANULIFE FINANCIAL 220 LAURIER AVENUE WEST OTTAWA ON K1P 5Z9	GEN
<p> <b>Generator No:</b> ON4777286  <b>Status:</b>  <b>Approval Years:</b> 2010  <b>Contam. Facility:</b>  <b>MHSW Facility:</b>  <b>SIC Code:</b> 531310  <b>SIC Description:</b> Real Estate Property Managers </p> <p> <b>PO Box No:</b>  <b>Country:</b>  <b>Choice of Contact:</b>  <b>Co Admin:</b>  <b>Phone No Admin:</b> </p>					
<b>Detail(s)</b>					
<p> <b>Waste Class:</b> 112  <b>Waste Class Desc:</b> ACID WASTE - HEAVY METALS </p> <p> <b>Waste Class:</b> 122  <b>Waste Class Desc:</b> ALKALINE WASTES - OTHER METALS </p>					



Map Key	Number of Records	Direction/ Distance (m)	Elev/Diff (m)	Site	DB
<b>Waste Class:</b>		145			
<b>Waste Class Desc:</b>		PAINT/PIGMENT/COATING RESIDUES			
<b>Waste Class:</b>		331			
<b>Waste Class Desc:</b>		WASTE COMPRESSED GASES			
<b>Waste Class:</b>		243			
<b>Waste Class Desc:</b>		PCBS			
<b>Waste Class:</b>		242			
<b>Waste Class Desc:</b>		HALOGENATED PESTICIDES			
<b>Waste Class:</b>		213			
<b>Waste Class Desc:</b>		PETROLEUM DISTILLATES			

<a href="#">78</a>	7 of 20	SW/214.7	75.9 / 4.08	MANULIFE FINANCIAL 220 LAURIER AVENUE WEST OTTAWA ON K1P 5Z9	GEN
<b>Generator No:</b>	ON4777286			<b>PO Box No:</b>	
<b>Status:</b>				<b>Country:</b>	
<b>Approval Years:</b>	2011			<b>Choice of Contact:</b>	
<b>Contam. Facility:</b>				<b>Co Admin:</b>	
<b>MHSW Facility:</b>				<b>Phone No Admin:</b>	
<b>SIC Code:</b>	531310				
<b>SIC Description:</b>	Real Estate Property Managers				

**Detail(s)**

<b>Waste Class:</b>	122
<b>Waste Class Desc:</b>	ALKALINE WASTES - OTHER METALS
<b>Waste Class:</b>	145
<b>Waste Class Desc:</b>	PAINT/PIGMENT/COATING RESIDUES
<b>Waste Class:</b>	243
<b>Waste Class Desc:</b>	PCBS
<b>Waste Class:</b>	331
<b>Waste Class Desc:</b>	WASTE COMPRESSED GASES
<b>Waste Class:</b>	242
<b>Waste Class Desc:</b>	HALOGENATED PESTICIDES
<b>Waste Class:</b>	213
<b>Waste Class Desc:</b>	PETROLEUM DISTILLATES
<b>Waste Class:</b>	112
<b>Waste Class Desc:</b>	ACID WASTE - HEAVY METALS

<a href="#">78</a>	8 of 20	SW/214.7	75.9 / 4.08	MANULIFE FINANCIAL 220 LAURIER AVENUE WEST OTTAWA ON K1P 5Z9	GEN
<b>Generator No:</b>	ON4777286			<b>PO Box No:</b>	
<b>Status:</b>				<b>Country:</b>	
<b>Approval Years:</b>	2012			<b>Choice of Contact:</b>	
<b>Contam. Facility:</b>				<b>Co Admin:</b>	
<b>MHSW Facility:</b>				<b>Phone No Admin:</b>	
<b>SIC Code:</b>	531310				
<b>SIC Description:</b>	Real Estate Property Managers				

**Detail(s)**

Map Key	Number of Records	Direction/ Distance (m)	Elev/Diff (m)	Site	DB
<b>Waste Class:</b>		331			
<b>Waste Class Desc:</b>		WASTE COMPRESSED GASES			
<b>Waste Class:</b>		243			
<b>Waste Class Desc:</b>		PCBS			
<b>Waste Class:</b>		213			
<b>Waste Class Desc:</b>		PETROLEUM DISTILLATES			
<b>Waste Class:</b>		122			
<b>Waste Class Desc:</b>		ALKALINE WASTES - OTHER METALS			
<b>Waste Class:</b>		145			
<b>Waste Class Desc:</b>		PAINT/PIGMENT/COATING RESIDUES			
<b>Waste Class:</b>		242			
<b>Waste Class Desc:</b>		HALOGENATED PESTICIDES			
<b>Waste Class:</b>		112			
<b>Waste Class Desc:</b>		ACID WASTE - HEAVY METALS			

<a href="#">78</a>	9 of 20	SW/214.7	75.9 / 4.08	MANULIFE FINANCIAL 220 LAURIER AVENUE WEST OTTAWA ON	GEN
<b>Generator No:</b>	ON4777286			<b>PO Box No:</b>	
<b>Status:</b>				<b>Country:</b>	
<b>Approval Years:</b>	2013			<b>Choice of Contact:</b>	
<b>Contam. Facility:</b>				<b>Co Admin:</b>	
<b>MHSW Facility:</b>				<b>Phone No Admin:</b>	
<b>SIC Code:</b>	531310				
<b>SIC Description:</b>	REAL ESTATE PROPERTY MANAGERS				

**Detail(s)**

<b>Waste Class:</b>	112				
<b>Waste Class Desc:</b>	ACID WASTE - HEAVY METALS				
<b>Waste Class:</b>	145				
<b>Waste Class Desc:</b>	PAINT/PIGMENT/COATING RESIDUES				
<b>Waste Class:</b>	122				
<b>Waste Class Desc:</b>	ALKALINE WASTES - OTHER METALS				
<b>Waste Class:</b>	243				
<b>Waste Class Desc:</b>	PCBS				
<b>Waste Class:</b>	213				
<b>Waste Class Desc:</b>	PETROLEUM DISTILLATES				
<b>Waste Class:</b>	331				
<b>Waste Class Desc:</b>	WASTE COMPRESSED GASES				
<b>Waste Class:</b>	242				
<b>Waste Class Desc:</b>	HALOGENATED PESTICIDES				
<b>Waste Class:</b>	121				
<b>Waste Class Desc:</b>	ALKALINE WASTES - HEAVY METALS				

<a href="#">78</a>	10 of 20	SW/214.7	75.9 / 4.08	MANULIFE FINANCIAL 220 LAURIER AVENUE WEST OTTAWA ON K1P 5Z9	GEN
--------------------	----------	----------	-------------	--	-----

Map Key	Number of Records	Direction/ Distance (m)	Elev/Diff (m)	Site	DB
<b>Generator No:</b>	ON4777286			<b>PO Box No:</b>	
<b>Status:</b>				<b>Country:</b>	Canada
<b>Approval Years:</b>	2016			<b>Choice of Contact:</b>	CO_OFFICIAL
<b>Contam. Facility:</b>	No			<b>Co Admin:</b>	
<b>MHSW Facility:</b>	No			<b>Phone No Admin:</b>	
<b>SIC Code:</b>	531310				
<b>SIC Description:</b>	REAL ESTATE PROPERTY MANAGERS				
<b><u>Detail(s)</u></b>					
<b>Waste Class:</b>	213				
<b>Waste Class Desc:</b>	PETROLEUM DISTILLATES				
<b>Waste Class:</b>	242				
<b>Waste Class Desc:</b>	HALOGENATED PESTICIDES				
<b>Waste Class:</b>	331				
<b>Waste Class Desc:</b>	WASTE COMPRESSED GASES				
<b>Waste Class:</b>	243				
<b>Waste Class Desc:</b>	PCBS				
<b>Waste Class:</b>	112				
<b>Waste Class Desc:</b>	ACID WASTE - HEAVY METALS				
<b>Waste Class:</b>	121				
<b>Waste Class Desc:</b>	ALKALINE WASTES - HEAVY METALS				
<b>Waste Class:</b>	122				
<b>Waste Class Desc:</b>	ALKALINE WASTES - OTHER METALS				
<b>Waste Class:</b>	145				
<b>Waste Class Desc:</b>	PAINT/PIGMENT/COATING RESIDUES				

<b>78</b>	11 of 20	<b>SW/214.7</b>	<b>75.9 / 4.08</b>	<b>MANULIFE FINANCIAL 220 LAURIER AVENUE WEST OTTAWA ON K1P 5Z9</b>	<b>GEN</b>
<b>Generator No:</b>	ON4777286			<b>PO Box No:</b>	
<b>Status:</b>				<b>Country:</b>	Canada
<b>Approval Years:</b>	2015			<b>Choice of Contact:</b>	CO_OFFICIAL
<b>Contam. Facility:</b>	No			<b>Co Admin:</b>	
<b>MHSW Facility:</b>	No			<b>Phone No Admin:</b>	
<b>SIC Code:</b>	531310				
<b>SIC Description:</b>	REAL ESTATE PROPERTY MANAGERS				
<b><u>Detail(s)</u></b>					
<b>Waste Class:</b>	243				
<b>Waste Class Desc:</b>	PCBS				
<b>Waste Class:</b>	242				
<b>Waste Class Desc:</b>	HALOGENATED PESTICIDES				
<b>Waste Class:</b>	213				
<b>Waste Class Desc:</b>	PETROLEUM DISTILLATES				
<b>Waste Class:</b>	331				
<b>Waste Class Desc:</b>	WASTE COMPRESSED GASES				
<b>Waste Class:</b>	122				
<b>Waste Class Desc:</b>	ALKALINE WASTES - OTHER METALS				

Map Key	Number of Records	Direction/ Distance (m)	Elev/Diff (m)	Site	DB
			112		
			ACID WASTE - HEAVY METALS		
			121		
			ALKALINE WASTES - HEAVY METALS		
			145		
			PAINT/PIGMENT/COATING RESIDUES		

<a href="#">78</a>	12 of 20	SW/214.7	75.9 / 4.08	MANULIFE FINANCIAL 220 LAURIER AVENUE WEST OTTAWA ON K1P 5Z9	GEN
<b>Generator No:</b>	ON4777286			<b>PO Box No:</b>	
<b>Status:</b>				<b>Country:</b>	Canada
<b>Approval Years:</b>	2014			<b>Choice of Contact:</b>	CO_OFFICIAL
<b>Contam. Facility:</b>	No			<b>Co Admin:</b>	
<b>MHSW Facility:</b>	No			<b>Phone No Admin:</b>	
<b>SIC Code:</b>	531310				
<b>SIC Description:</b>	REAL ESTATE PROPERTY MANAGERS				

Detail(s)

			243		
			PCBS		
			331		
			WASTE COMPRESSED GASES		
			121		
			ALKALINE WASTES - HEAVY METALS		
			213		
			PETROLEUM DISTILLATES		
			145		
			PAINT/PIGMENT/COATING RESIDUES		
			242		
			HALOGENATED PESTICIDES		
			122		
			ALKALINE WASTES - OTHER METALS		
			112		
			ACID WASTE - HEAVY METALS		

<a href="#">78</a>	13 of 20	SW/214.7	75.9 / 4.08	MANULIFE FINANCIAL 220 LAURIER AVENUE WEST OTTAWA ON K1P 5Z9	GEN
<b>Generator No:</b>	ON4777286			<b>PO Box No:</b>	
<b>Status:</b>	Registered			<b>Country:</b>	Canada
<b>Approval Years:</b>	As of Dec 2018			<b>Choice of Contact:</b>	
<b>Contam. Facility:</b>				<b>Co Admin:</b>	
<b>MHSW Facility:</b>				<b>Phone No Admin:</b>	
<b>SIC Code:</b>					
<b>SIC Description:</b>					

Detail(s)

			112 C		
--	--	--	-------	--	--

Map Key	Number of Records	Direction/ Distance (m)	Elev/Diff (m)	Site	DB
<b>Waste Class Desc:</b>		Acid solutions - containing heavy metals			
<b>Waste Class:</b>		121 C			
<b>Waste Class Desc:</b>		Alkaline slutions - containing heavy metals			
<b>Waste Class:</b>		122 C			
<b>Waste Class Desc:</b>		Alkaline slutions - containing other metals and non-metals (not cyanide)			
<b>Waste Class:</b>		145 I			
<b>Waste Class Desc:</b>		Wastes from the use of pigments, coatings and paints			
<b>Waste Class:</b>		213 I			
<b>Waste Class Desc:</b>		Petroleum distillates			
<b>Waste Class:</b>		242 A			
<b>Waste Class Desc:</b>		Halogenated pesticides and herbicides			
<b>Waste Class:</b>		243 D			
<b>Waste Class Desc:</b>		PCB			
<b>Waste Class:</b>		331 I			
<b>Waste Class Desc:</b>		Waste compressed gases including cylinders			

<u>78</u>	14 of 20	SW/214.7	75.9 / 4.08	MANULIFE 220 Laurier Avenue Ottawa ON K1P5S9	NPRI
<b>NPRI ID:</b>	8800000913			<b>Org ID:</b>	
<b>Other ID:</b>				<b>Submit Date:</b>	
<b>No Other ID:</b>				<b>Last Modified:</b>	
<b>Track ID:</b>				<b>Contact ID:</b>	
<b>Report ID:</b>				<b>Cont Type:</b>	MED
<b>Report Type:</b>				<b>Contact Title:</b>	
<b>Rpt Type ID:</b>				<b>Cont First Name:</b>	
<b>Report Year:</b>	2004			<b>Cont Last Name:</b>	
<b>Not-Current Rpt?:</b>				<b>Contact Position:</b>	
<b>Yr of Last Filed Rpt:</b>				<b>Contact Fax:</b>	
<b>Fac ID:</b>				<b>Contact Ph.:</b>	
<b>Fac Name:</b>	220 LAURIER AVENUE			<b>Cont Area Code:</b>	
<b>Fac Address1:</b>				<b>Contact Tel.:</b>	
<b>Fac Address2:</b>				<b>Contact Ext.:</b>	
<b>Fac Postal Zip:</b>				<b>Cont Fax Area Cde:</b>	
<b>Facility Lat:</b>				<b>Contact Fax:</b>	
<b>Facility Long:</b>				<b>Contact Email:</b>	
<b>DLS (Last Filed Rpt):</b>				<b>Latitude:</b>	
<b>Facility DLS:</b>				<b>Longitude:</b>	
<b>Datum:</b>				<b>UTM Zone:</b>	
<b>Facility Cmnts:</b>				<b>UTM Northing:</b>	
<b>URL:</b>				<b>UTM Easting:</b>	
<b>No of Empl.:</b>	1			<b>Waste Streams:</b>	
<b>Parent Co.:</b>				<b>No Streams:</b>	
<b>No Parent Co.:</b>				<b>Waste Off Sites:</b>	
<b>Pollut Prev Cmnts:</b>				<b>No Off Sites:</b>	
<b>Stacks:</b>				<b>Shutdown:</b>	
<b>No of Stacks:</b>				<b>No of Shutdown:</b>	
<b>Canadian SIC Code (2 digit):</b>					
<b>Canadian SIC Code:</b>					
<b>SIC Code Description:</b>					
<b>American SIC Code:</b>					
<b>NAICS Code (2 digit):</b>	53				
<b>NAICS 2 Description:</b>	Real Estate and Rental and Leasing				
<b>NAICS Code (4 digit):</b>	5311				
<b>NAICS 4 Description:</b>	Lessors of Real Estate				
<b>NAICS Code (6 digit):</b>	531120				
<b>NAICS 6 Description:</b>	Lessors of Non-Residential Buildings (except Mini-Warehouses)				

Map Key	Number of Records	Direction/ Distance (m)	Elev/Diff (m)	Site	DB
---------	-------------------	----------------------------	------------------	------	----

**Substance Release Report**

**CAS No:** 811-97-2  
**Report ID:**  
**Rpt Period:** 2004  
**Subst Released:** HFC-134a Hydrofluorocarbon  
**Air:**  
**Water:**  
**Land:**  
**Total Releases:**  
**Units:** tonnes

**CAS No:** 7446-09-5  
**Report ID:**  
**Rpt Period:** 2004  
**Subst Released:** Sulphur dioxide  
**Air:**  
**Water:**  
**Land:**  
**Total Releases:**  
**Units:** tonnes

**CAS No:** 11104-93-1  
**Report ID:**  
**Rpt Period:** 2004  
**Subst Released:** Nitrogen oxides (expressed as NO2)  
**Air:**  
**Water:**  
**Land:**  
**Total Releases:**  
**Units:** tonnes

<a href="#">78</a>	15 of 20	SW/214.7	75.9 / 4.08	LE PRINT SUPER EXPRESS 220 LAURIER AVE W OTTAWA ON K1P 5Z9	SCT
--------------------	----------	----------	-------------	--	-----

**Established:** 1986  
**Plant Size (ft²):** 2000  
**Employment:** 6

**--Details--**

**Description:** MISCELLANEOUS PUBLISHING  
**SIC/NAICS Code:** 2741

**Description:** COMMERCIAL PRINTING, LITHOGRAPHIC  
**SIC/NAICS Code:** 2752

**Description:** Quick Printing  
**SIC/NAICS Code:** 323114

**Description:** Digital Printing  
**SIC/NAICS Code:** 323115

**Description:** Other Printing  
**SIC/NAICS Code:** 323119

<a href="#">78</a>	16 of 20	SW/214.7	75.9 / 4.08	LINKTEK CORPORATION 220 LAURIER AVE W OTTAWA ON K1P 5Z9	SCT
--------------------	----------	----------	-------------	---	-----

**Established:** 1985

<b>Map Key</b>	<b>Number of Records</b>	<b>Direction/ Distance (m)</b>	<b>Elev/Diff (m)</b>	<b>Site</b>	<b>DB</b>
<b>Plant Size (ft²):</b>		0			
<b>Employment:</b>		30			
<b>--Details--</b>					
<b>Description:</b>		MAGNETIC & OPTICAL RECORDING MEDIA			
<b>SIC/NAICS Code:</b>		3695			
<a href="#"><u>78</u></a>	17 of 20	<b>SW/214.7</b>	<b>75.9 / 4.08</b>	<b>Print Three 220 Laurier Ave W Ottawa ON K1P 5Z9</b>	<b>SCT</b>
<b>Established:</b>		01-JAN-86			
<b>Plant Size (ft²):</b>		2000			
<b>Employment:</b>					
<b>--Details--</b>					
<b>Description:</b>		Commercial Screen Printing			
<b>SIC/NAICS Code:</b>		323113			
<b>Description:</b>		Digital Printing			
<b>SIC/NAICS Code:</b>		323115			
<b>Description:</b>		Manifold Business Forms Printing			
<b>SIC/NAICS Code:</b>		323116			
<b>Description:</b>		Other Printing			
<b>SIC/NAICS Code:</b>		323119			
<b>Description:</b>		Document Preparation Services			
<b>SIC/NAICS Code:</b>		561410			
<b>Description:</b>		Support Activities for Printing			
<b>SIC/NAICS Code:</b>		323120			
<b>Description:</b>		Digital Printing			
<b>SIC/NAICS Code:</b>		323115			
<a href="#"><u>78</u></a>	18 of 20	<b>SW/214.7</b>	<b>75.9 / 4.08</b>	<b>Canadian Bureau for International Education 220 Laurier Ave W Suite 1100 Ottawa ON K1P 5Z9</b>	<b>SCT</b>
<b>Established:</b>					
<b>Plant Size (ft²):</b>					
<b>Employment:</b>					
<b>--Details--</b>					
<b>Description:</b>		Book Publishers			
<b>SIC/NAICS Code:</b>		511130			
<a href="#"><u>78</u></a>	19 of 20	<b>SW/214.7</b>	<b>75.9 / 4.08</b>	<b>Print Three Inc 220 Laurier Ave W Ottawa ON K1P 5Z9</b>	<b>SCT</b>
<b>Established:</b>		1986			
<b>Plant Size (ft²):</b>		2000			
<b>Employment:</b>		4			

Map Key	Number of Records	Direction/ Distance (m)	Elev/Diff (m)	Site	DB
<b>--Details--</b>					
<b>Description:</b>		Quick Printing			
<b>SIC/NAICS Code:</b>		323114			
<b>Description:</b>		Digital Printing			
<b>SIC/NAICS Code:</b>		323115			
<b>Description:</b>		Other Printing			
<b>SIC/NAICS Code:</b>		323119			
<b>Description:</b>		Support Activities for Printing			
<b>SIC/NAICS Code:</b>		323120			
<b>Description:</b>		Document Preparation Services			
<b>SIC/NAICS Code:</b>		561410			
<a href="#">78</a>	20 of 20	SW/214.7	75.9 / 4.08	CBIE - Cdn Bur for Intl Educ 220 Laurier Ave W Suite 1550 Ottawa ON K1P 5Z9	SCT
<b>Established:</b>		01-DEC-60			
<b>Plant Size (ft²):</b>					
<b>Employment:</b>					
<b>--Details--</b>					
<b>Description:</b>		Professional Organizations			
<b>SIC/NAICS Code:</b>		813920			
<a href="#">79</a>	1 of 1	SSE/214.7	72.9 / 1.13	175 Lisgar Street Ottawa ON K2P 0C3	EHS
<b>Order No:</b>	20100602005			<b>Nearest Intersection:</b>	
<b>Status:</b>	C			<b>Municipality:</b>	
<b>Report Type:</b>	Standard Report			<b>Client Prov/State:</b>	ON
<b>Report Date:</b>	6/7/2010			<b>Search Radius (km):</b>	0.25
<b>Date Received:</b>	6/2/2010			<b>X:</b>	-75.692454
<b>Previous Site Name:</b>				<b>Y:</b>	45.41889
<b>Lot/Building Size:</b>					
<b>Additional Info Ordered:</b>	Fire Insur. Maps and/or Site Plans; City Directory				
<a href="#">80</a>	1 of 2	N/215.9	72.3 / 0.51	UNKNOWN NEAR ALBERT & ELGIN ST. OTTAWA CITY ON	SPL
<b>Ref No:</b>	16477			<b>Discharger Report:</b>	
<b>Site No:</b>				<b>Material Group:</b>	
<b>Incident Dt:</b>	3/29/1989			<b>Health/Env Conseq:</b>	
<b>Year:</b>				<b>Client Type:</b>	
<b>Incident Cause:</b>	UNKNOWN			<b>Sector Type:</b>	
<b>Incident Event:</b>				<b>Agency Involved:</b>	
<b>Contaminant Code:</b>				<b>Nearest Watercourse:</b>	
<b>Contaminant Name:</b>				<b>Site Address:</b>	
<b>Contaminant Limit 1:</b>				<b>Site District Office:</b>	
<b>Contam Limit Freq 1:</b>				<b>Site Postal Code:</b>	
<b>Contaminant UN No 1:</b>				<b>Site Region:</b>	
<b>Environment Impact:</b>				<b>Site Municipality:</b>	20101
<b>Nature of Impact:</b>				<b>Site Lot:</b>	
<b>Receiving Medium:</b>	LAND			<b>Site Conc:</b>	
<b>Receiving Env:</b>				<b>Northing:</b>	
<b>MOE Response:</b>				<b>Easting:</b>	FD. POLICE & WORKS DEPT.



Map Key	Number of Records	Direction/ Distance (m)	Elev/Diff (m)	Site	DB
<b>Dt MOE Arvl on Scn:</b> <b>MOE Reported Dt:</b> 3/29/1989 <b>Dt Document Closed:</b> <b>Incident Reason:</b> UNKNOWN <b>Site Name:</b> <b>Site County/District:</b> <b>Site Geo Ref Meth:</b> <b>Incident Summary:</b> 65 LITRES DIESEL FUEL TO ROAD FROM UNKNOWN SOURCE. <b>Contaminant Qty:</b>					
<a href="#">80</a>	2 of 2	N/215.9	72.3 / 0.51	City of Ottawa Albert & Elgin St. Ottawa ON	SPL
<b>Ref No:</b> 1704-97RS9F <b>Site No:</b> <b>Incident Dt:</b> 16-MAY-13 <b>Year:</b> <b>Incident Cause:</b> Leak/Break <b>Incident Event:</b> <b>Contaminant Code:</b> 27 <b>Contaminant Name:</b> COOLANT N.O.S. <b>Contaminant Limit 1:</b> <b>Contam Limit Freq 1:</b> <b>Contaminant UN No 1:</b> <b>Environment Impact:</b> Not Anticipated <b>Nature of Impact:</b> Soil Contamination <b>Receiving Medium:</b> <b>Receiving Env:</b> <b>MOE Response:</b> No Field Response <b>Dt MOE Arvl on Scn:</b> <b>MOE Reported Dt:</b> 16-MAY-13 <b>Dt Document Closed:</b> <b>Incident Reason:</b> Equipment Failure <b>Site Name:</b> On Albert St. <UNOFFICIAL> <b>Site County/District:</b> <b>Site Geo Ref Meth:</b> <b>Incident Summary:</b> OC Transpo - coolant to road from bus. <b>Contaminant Qty:</b> 10 L					
<b>Discharger Report:</b> <b>Material Group:</b> <b>Health/Env Conseq:</b> <b>Client Type:</b> <b>Sector Type:</b> Motor Vehicle <b>Agency Involved:</b> <b>Nearest Watercourse:</b> <b>Site Address:</b> Albert & Elgin St. <b>Site District Office:</b> <b>Site Postal Code:</b> <b>Site Region:</b> <b>Site Municipality:</b> Ottawa <b>Site Lot:</b> <b>Site Conc:</b> <b>Northing:</b> <b>Easting:</b> <b>Site Geo Ref Accu:</b> <b>Site Map Datum:</b> <b>SAC Action Class:</b> Land Spills <b>Source Type:</b>					
<a href="#">81</a>	1 of 12	NW/220.0	77.3 / 5.47	ARTEXT ELECTRONIC PUBLISHING INC. 85 ALBERT STREET, SUITE 110 OTTAWA ON K1P 6A4	GEN
<b>Generator No:</b> ON0940703 <b>Status:</b> <b>Approval Years:</b> 96,97,98,99,00,01 <b>Contam. Facility:</b> <b>MHSW Facility:</b> <b>SIC Code:</b> 2821 <b>SIC Description:</b> PLATEMAKING, ETC.					
<b>PO Box No:</b> <b>Country:</b> <b>Choice of Contact:</b> <b>Co Admin:</b> <b>Phone No Admin:</b>					
<b>Detail(s)</b>					
<b>Waste Class:</b> 264 <b>Waste Class Desc:</b> PHOTOPROCESSING WASTES					
<a href="#">81</a>	2 of 12	NW/220.0	77.3 / 5.47	METCALFE REALTY COMPANY LIMITED 85 ALBERT STREET OTTAWA ON K1P 5E6	GEN

Map Key	Number of Records	Direction/ Distance (m)	Elev/Diff (m)	Site	DB
<b>Generator No:</b>	ON0979503			<b>PO Box No:</b>	
<b>Status:</b>				<b>Country:</b>	
<b>Approval Years:</b>	92,93,97,98,99,00,01,03			<b>Choice of Contact:</b>	
<b>Contam. Facility:</b>				<b>Co Admin:</b>	
<b>MHSW Facility:</b>				<b>Phone No Admin:</b>	
<b>SIC Code:</b>	7512				
<b>SIC Description:</b>	NON-RES. BLDG. OPER.				
<b><u>Detail(s)</u></b>					
<b>Waste Class:</b>	252				
<b>Waste Class Desc:</b>	WASTE OILS & LUBRICANTS				
<a href="#">81</a>	3 of 12	NW/220.0	77.3 / 5.47	<b>METCALFE REALTY COMPANY LIMITED 26-614 85 ALBERT ST. C/O 130 ALBERT ST. STE 210 OTTAWA ON K1P 6A4</b>	<b>GEN</b>
<b>Generator No:</b>	ON0979503			<b>PO Box No:</b>	
<b>Status:</b>				<b>Country:</b>	
<b>Approval Years:</b>	94,95,96			<b>Choice of Contact:</b>	
<b>Contam. Facility:</b>				<b>Co Admin:</b>	
<b>MHSW Facility:</b>				<b>Phone No Admin:</b>	
<b>SIC Code:</b>	7512				
<b>SIC Description:</b>	NON-RES. BLDG. OPER.				
<b><u>Detail(s)</u></b>					
<b>Waste Class:</b>	252				
<b>Waste Class Desc:</b>	WASTE OILS & LUBRICANTS				
<a href="#">81</a>	4 of 12	NW/220.0	77.3 / 5.47	<b>METCALFE REALTY COMPANY LIMITED 85 ALBERT STREET OTTAWA ON K1P 5E6</b>	<b>GEN</b>
<b>Generator No:</b>	ON0979503			<b>PO Box No:</b>	
<b>Status:</b>				<b>Country:</b>	
<b>Approval Years:</b>	02			<b>Choice of Contact:</b>	
<b>Contam. Facility:</b>				<b>Co Admin:</b>	
<b>MHSW Facility:</b>				<b>Phone No Admin:</b>	
<b>SIC Code:</b>					
<b>SIC Description:</b>					
<a href="#">81</a>	5 of 12	NW/220.0	77.3 / 5.47	<b>METCALFE REALTY COMPANY LIMITED 85 ALBERT STREET OTTAWA ON K1P 6A4</b>	<b>GEN</b>
<b>Generator No:</b>	ON0979503			<b>PO Box No:</b>	
<b>Status:</b>				<b>Country:</b>	
<b>Approval Years:</b>	04			<b>Choice of Contact:</b>	
<b>Contam. Facility:</b>				<b>Co Admin:</b>	
<b>MHSW Facility:</b>				<b>Phone No Admin:</b>	
<b>SIC Code:</b>					
<b>SIC Description:</b>					
<a href="#">81</a>	6 of 12	NW/220.0	77.3 / 5.47	<b>Metcalfe Realty Company Limited 85 Albert Street Ottawa ON K1P 6A4</b>	<b>GEN</b>
<b>Generator No:</b>	ON5484634			<b>PO Box No:</b>	
<b>Status:</b>				<b>Country:</b>	
<b>Approval Years:</b>	2009			<b>Choice of Contact:</b>	

Map Key	Number of Records	Direction/ Distance (m)	Elev/Diff (m)	Site	DB
<b>Contam. Facility:</b> <b>MHSW Facility:</b> <b>SIC Code:</b> <b>SIC Description:</b>	531310	Real Estate Property Managers		<b>Co Admin:</b> <b>Phone No Admin:</b>	
<b><u>Detail(s)</u></b>					
<b>Waste Class:</b>		148			
<b>Waste Class Desc:</b>		INORGANIC LABORATORY CHEMICALS			
<b>Waste Class:</b>		112			
<b>Waste Class Desc:</b>		ACID WASTE - HEAVY METALS			
<b>Waste Class:</b>		122			
<b>Waste Class Desc:</b>		ALKALINE WASTES - OTHER METALS			
<b>Waste Class:</b>		145			
<b>Waste Class Desc:</b>		PAINT/PIGMENT/COATING RESIDUES			
<b>Waste Class:</b>		146			
<b>Waste Class Desc:</b>		OTHER SPECIFIED INORGANICS			
<b>Waste Class:</b>		252			
<b>Waste Class Desc:</b>		WASTE OILS & LUBRICANTS			
<b>Waste Class:</b>		331			
<b>Waste Class Desc:</b>		WASTE COMPRESSED GASES			

<a href="#">81</a>	7 of 12	NW/220.0	77.3 / 5.47	<b>Metcalfe Realty Company Limited</b> <b>85 Albert Street</b> <b>Ottawa ON K1P 6A4</b>	<b>GEN</b>
<b>Generator No:</b> <b>Status:</b> <b>Approval Years:</b> <b>Contam. Facility:</b> <b>MHSW Facility:</b> <b>SIC Code:</b> <b>SIC Description:</b>	ON5484634  2012  531310	Real Estate Property Managers		<b>PO Box No:</b> <b>Country:</b> <b>Choice of Contact:</b> <b>Co Admin:</b> <b>Phone No Admin:</b>	
<b><u>Detail(s)</u></b>					
<b>Waste Class:</b>		252			
<b>Waste Class Desc:</b>		WASTE OILS & LUBRICANTS			
<b>Waste Class:</b>		148			
<b>Waste Class Desc:</b>		INORGANIC LABORATORY CHEMICALS			
<b>Waste Class:</b>		331			
<b>Waste Class Desc:</b>		WASTE COMPRESSED GASES			
<b>Waste Class:</b>		112			
<b>Waste Class Desc:</b>		ACID WASTE - HEAVY METALS			
<b>Waste Class:</b>		145			
<b>Waste Class Desc:</b>		PAINT/PIGMENT/COATING RESIDUES			
<b>Waste Class:</b>		146			
<b>Waste Class Desc:</b>		OTHER SPECIFIED INORGANICS			
<b>Waste Class:</b>		122			
<b>Waste Class Desc:</b>		ALKALINE WASTES - OTHER METALS			

<b>Map Key</b>	<b>Number of Records</b>	<b>Direction/ Distance (m)</b>	<b>Elev/Diff (m)</b>	<b>Site</b>	<b>DB</b>
<a href="#">81</a>	8 of 12	NW/220.0	77.3 / 5.47	ARTEXT ELECTRONIC PUBLISHING 85 ALBERT ST UNIT 110 OTTAWA ON K1P 6A4	SCT
<b>Established:</b>		1987			
<b>Plant Size (ft²):</b>		0			
<b>Employment:</b>		10			
<b>--Details--</b>					
<b>Description:</b>		Other Printing			
<b>SIC/NAICS Code:</b>		323119			
<b>Description:</b>		Support Activities for Printing			
<b>SIC/NAICS Code:</b>		323120			
<b>Description:</b>		Manufacturing and Reproducing Magnetic and Optical Media			
<b>SIC/NAICS Code:</b>		334610			
<b>Description:</b>		Document Preparation Services			
<b>SIC/NAICS Code:</b>		561410			
<a href="#">81</a>	9 of 12	NW/220.0	77.3 / 5.47	STELLAR NAVIGATION SYSTEMS INC 85 Albert St Suite 1620 Ottawa ON K1P 6A4	SCT
<b>Established:</b>		0000			
<b>Plant Size (ft²):</b>		0			
<b>Employment:</b>		5			
<b>--Details--</b>					
<b>Description:</b>		Software Publishers			
<b>SIC/NAICS Code:</b>		511210			
<a href="#">81</a>	10 of 12	NW/220.0	77.3 / 5.47	BAE Systems Canada Inc. 85 Albert St Suite 700 Ottawa ON K1P 6A4	SCT
<b>Established:</b>		01-JUN-01			
<b>Plant Size (ft²):</b>					
<b>Employment:</b>					
<b>--Details--</b>					
<b>Description:</b>		Aerospace Product and Parts Manufacturing			
<b>SIC/NAICS Code:</b>		336410			
<b>Description:</b>		Aerospace Product and Parts Manufacturing			
<b>SIC/NAICS Code:</b>		336410			
<b>Description:</b>		Navigational and Guidance Instruments Manufacturing			
<b>SIC/NAICS Code:</b>		334511			
<a href="#">81</a>	11 of 12	NW/220.0	77.3 / 5.47	CAMRT 85 Albert St Floor 10 Ottawa ON K1P 6A4	SCT
<b>Established:</b>		01-JAN-42			
<b>Plant Size (ft²):</b>					

Map Key	Number of Records	Direction/ Distance (m)	Elev/Diff (m)	Site	DB
<b>Employment:</b>					
<b>--Details--</b>					
<b>Description:</b>		Professional Organizations			
<b>SIC/NAICS Code:</b>		813920			
<b>Description:</b>		Professional Organizations			
<b>SIC/NAICS Code:</b>		813920			
<a href="#"><u>81</u></a>	12 of 12	NW/220.0	77.3 / 5.47	Appendix Sonovision - ITEP 85 Albert St Suite 400 Ottawa ON K1P 6A4	SCT
<b>Established:</b>		01-JAN-89			
<b>Plant Size (ft²):</b>					
<b>Employment:</b>					
<b>--Details--</b>					
<b>Description:</b>		Other Publishers			
<b>SIC/NAICS Code:</b>		511190			
<b>Description:</b>		Book Publishers			
<b>SIC/NAICS Code:</b>		511130			
<a href="#"><u>82</u></a>	1 of 9	S/222.2	74.9 / 3.08	CYBERMEDIX HEALTH SERVICES LTD. 180 METCALFE ST., OTTAWA C/O 6 VANSCO RD. TORONTO ON K2P 1P5	GEN
<b>Generator No:</b>		ON0064838		<b>PO Box No:</b>	
<b>Status:</b>				<b>Country:</b>	
<b>Approval Years:</b>		86,87,88,89,90		<b>Choice of Contact:</b>	
<b>Contam. Facility:</b>				<b>Co Admin:</b>	
<b>MHSW Facility:</b>				<b>Phone No Admin:</b>	
<b>SIC Code:</b>		8681			
<b>SIC Description:</b>		MEDICAL LABORATORIES			
<b>Detail(s)</b>					
<b>Waste Class:</b>		312			
<b>Waste Class Desc:</b>		PATHOLOGICAL WASTES			
<a href="#"><u>82</u></a>	2 of 9	S/222.2	74.9 / 3.08	CYBERMEDIX (SEE & USE ON0245133) 11-261 180 METCALFE ST., OTTAWA C/O 6 VANSCO RD. TORONTO ON K2P 1P5	GEN
<b>Generator No:</b>		ON0064838		<b>PO Box No:</b>	
<b>Status:</b>				<b>Country:</b>	
<b>Approval Years:</b>		92,93,95,96,97		<b>Choice of Contact:</b>	
<b>Contam. Facility:</b>				<b>Co Admin:</b>	
<b>MHSW Facility:</b>				<b>Phone No Admin:</b>	
<b>SIC Code:</b>		8681			
<b>SIC Description:</b>		MEDICAL LABORATORIES			
<b>Detail(s)</b>					
<b>Waste Class:</b>		312			

Map Key	Number of Records	Direction/ Distance (m)	Elev/Diff (m)	Site	DB
<b>Waste Class Desc:</b>		PATHOLOGICAL WASTES			
<a href="#">82</a>	3 of 9	S/222.2	74.9 / 3.08	CYBERMEDIX HEALTH SERVICES LTD. 11-261 180 METCALFE ST., OTTAWA C/O 6 VANSCO RD. TORONTO ON K2P 1P5	GEN
<b>Generator No:</b>	ON0064838			<b>PO Box No:</b>	
<b>Status:</b>				<b>Country:</b>	
<b>Approval Years:</b>	94			<b>Choice of Contact:</b>	
<b>Contam. Facility:</b>				<b>Co Admin:</b>	
<b>MHSW Facility:</b>				<b>Phone No Admin:</b>	
<b>SIC Code:</b>	8681				
<b>SIC Description:</b>	MEDICAL LABORATORIES				
<b>Detail(s)</b>					
<b>Waste Class:</b>	312				
<b>Waste Class Desc:</b>	PATHOLOGICAL WASTES				
<a href="#">82</a>	4 of 9	S/222.2	74.9 / 3.08	CYBERMEDIX HEALTH (SEE & USE ON0245133) 180 METCALFE STREET OTTAWA ON K2P 1P5	GEN
<b>Generator No:</b>	ON0064838			<b>PO Box No:</b>	
<b>Status:</b>				<b>Country:</b>	
<b>Approval Years:</b>	98			<b>Choice of Contact:</b>	
<b>Contam. Facility:</b>				<b>Co Admin:</b>	
<b>MHSW Facility:</b>				<b>Phone No Admin:</b>	
<b>SIC Code:</b>	8681				
<b>SIC Description:</b>	MEDICAL LABORATORIES				
<b>Detail(s)</b>					
<b>Waste Class:</b>	312				
<b>Waste Class Desc:</b>	PATHOLOGICAL WASTES				
<a href="#">82</a>	5 of 9	S/222.2	74.9 / 3.08	CANADIAN MEDICAL LABORATORIES LIMITED 180 METCALFE STREET, STE. 402 OTTAWA ON K2P 2E9	GEN
<b>Generator No:</b>	ON0245133			<b>PO Box No:</b>	
<b>Status:</b>				<b>Country:</b>	
<b>Approval Years:</b>	95,96,97,98,99,00,01			<b>Choice of Contact:</b>	
<b>Contam. Facility:</b>				<b>Co Admin:</b>	
<b>MHSW Facility:</b>				<b>Phone No Admin:</b>	
<b>SIC Code:</b>	8681				
<b>SIC Description:</b>	MEDICAL LABORATORIES				
<b>Detail(s)</b>					
<b>Waste Class:</b>	312				
<b>Waste Class Desc:</b>	PATHOLOGICAL WASTES				
<a href="#">82</a>	6 of 9	S/222.2	74.9 / 3.08	DIAGNOSTIC IMAGING CONSULTANTS 205-180 METCALFE ST. C/O 301-11 ROSEMOUNT AVE. OTTAWA ON K2P 1P5	GEN
<b>Generator No:</b>	ON1388800			<b>PO Box No:</b>	

Map Key	Number of Records	Direction/ Distance (m)	Elev/Diff (m)	Site	DB
<b>Status:</b> <b>Approval Years:</b> 90 <b>Contam. Facility:</b> <b>MHSW Facility:</b> <b>SIC Code:</b> 8682 <b>SIC Description:</b> RADIOLOGICAL LAB.				<b>Country:</b> <b>Choice of Contact:</b> <b>Co Admin:</b> <b>Phone No Admin:</b>	
<b><u>Detail(s)</u></b>					
<b>Waste Class:</b> 264 <b>Waste Class Desc:</b> PHOTOPROCESSING WASTES					
<a href="#">82</a>	7 of 9	S/222.2	74.9 / 3.08	<b>DIAGNOSTIC IMAGING CONSULTANTS 12-543</b> 205-180 METCALFE ST. C/O 301-11 ROSEMOUNT AVE. OTTAWA ON K2P 1P5	GEN
<b>Generator No:</b> ON1388800 <b>Status:</b> <b>Approval Years:</b> 92,93,94,95,96,97,98 <b>Contam. Facility:</b> <b>MHSW Facility:</b> <b>SIC Code:</b> 8682 <b>SIC Description:</b> RADIOLOGICAL LAB.				<b>PO Box No:</b> <b>Country:</b> <b>Choice of Contact:</b> <b>Co Admin:</b> <b>Phone No Admin:</b>	
<b><u>Detail(s)</u></b>					
<b>Waste Class:</b> 264 <b>Waste Class Desc:</b> PHOTOPROCESSING WASTES					
<a href="#">82</a>	8 of 9	S/222.2	74.9 / 3.08	<b>CENTRA CARE HEALTH SERVICES 00-000</b> 180 METCALFE SUITE 201 OTTAWA ON K2P 1P5	GEN
<b>Generator No:</b> ON1525700 <b>Status:</b> <b>Approval Years:</b> 92,93,94 <b>Contam. Facility:</b> <b>MHSW Facility:</b> <b>SIC Code:</b> 0000 <b>SIC Description:</b> *** NOT DEFINED ***				<b>PO Box No:</b> <b>Country:</b> <b>Choice of Contact:</b> <b>Co Admin:</b> <b>Phone No Admin:</b>	
<a href="#">82</a>	9 of 9	S/222.2	74.9 / 3.08	<b>Itplanit Services Corp.</b> 180 Metcalfe St Suite 503 Ottawa ON K2P 1P5	SCT
<b>Established:</b> <b>Plant Size (ft²):</b> <b>Employment:</b>					
<b><u>--Details--</u></b>					
<b>Description:</b>		Other Scientific and Technical Consulting Services			
<b>SIC/NAICS Code:</b>		541690			
<b>Description:</b>		All Other Schools and Instruction			
<b>SIC/NAICS Code:</b>		611690			
<b>Description:</b>		Software Publishers			
<b>SIC/NAICS Code:</b>		511210			
<b>Description:</b>		Business and Secretarial Schools			

Map Key	Number of Records	Direction/ Distance (m)	Elev/Diff (m)	Site	DB
SIC/NAICS Code:		611410			

<a href="#">83</a>	1 of 1	S/222.4	74.9 / 3.08	ON	WWIS
<b>Well ID:</b>	7236607			<b>Data Entry Status:</b>	
<b>Construction Date:</b>				<b>Data Src:</b>	
<b>Primary Water Use:</b>	Monitoring			<b>Date Received:</b>	1/29/2015
<b>Sec. Water Use:</b>				<b>Selected Flag:</b>	Yes
<b>Final Well Status:</b>	Observation Wells			<b>Abandonment Rec:</b>	
<b>Water Type:</b>				<b>Contractor:</b>	1844
<b>Casing Material:</b>				<b>Form Version:</b>	7
<b>Audit No:</b>	Z171315			<b>Owner:</b>	
<b>Tag:</b>	A148005			<b>Street Name:</b>	180 METCALFE STREET
<b>Construction Method:</b>				<b>County:</b>	OTTAWA-CARLETON
<b>Elevation (m):</b>				<b>Municipality:</b>	NEPEAN TOWNSHIP
<b>Elevation Reliability:</b>				<b>Site Info:</b>	
<b>Depth to Bedrock:</b>				<b>Lot:</b>	
<b>Well Depth:</b>				<b>Concession:</b>	
<b>Overburden/Bedrock:</b>				<b>Concession Name:</b>	
<b>Pump Rate:</b>				<b>Easting NAD83:</b>	
<b>Static Water Level:</b>				<b>Northing NAD83:</b>	
<b>Flowing (Y/N):</b>				<b>Zone:</b>	
<b>Flow Rate:</b>				<b>UTM Reliability:</b>	
<b>Clear/Cloudy:</b>					

#### Bore Hole Information

<b>Bore Hole ID:</b>	1005298738	<b>Elevation:</b>	71.686363
<b>DP2BR:</b>		<b>Elevrc:</b>	
<b>Spatial Status:</b>		<b>Zone:</b>	18
<b>Code OB:</b>		<b>East83:</b>	445686
<b>Code OB Desc:</b>		<b>North83:</b>	5029686
<b>Open Hole:</b>		<b>Org CS:</b>	UTM83
<b>Cluster Kind:</b>		<b>UTMRC:</b>	4
<b>Date Completed:</b>	4/12/2014	<b>UTMRC Desc:</b>	margin of error : 30 m - 100 m
<b>Remarks:</b>		<b>Location Method:</b>	wwr
<b>Elevrc Desc:</b>			
<b>Location Source Date:</b>			
<b>Improvement Location Source:</b>			
<b>Improvement Location Method:</b>			
<b>Source Revision Comment:</b>			
<b>Supplier Comment:</b>			

#### Overburden and Bedrock

##### Materials Interval

<b>Formation ID:</b>	1005528274
<b>Layer:</b>	1
<b>Color:</b>	
<b>General Color:</b>	
<b>Mat1:</b>	27
<b>Most Common Material:</b>	OTHER
<b>Mat2:</b>	
<b>Other Materials:</b>	
<b>Mat3:</b>	
<b>Other Materials:</b>	
<b>Formation Top Depth:</b>	0
<b>Formation End Depth:</b>	0.05
<b>Formation End Depth UOM:</b>	m



<b>Map Key</b>	<b>Number of Records</b>	<b>Direction/ Distance (m)</b>	<b>Elev/Diff (m)</b>	<b>Site</b>	<b>DB</b>
<b><u>Overburden and Bedrock Materials Interval</u></b>					
<b>Formation ID:</b>			1005528276		
<b>Layer:</b>			3		
<b>Color:</b>			6		
<b>General Color:</b>			BROWN		
<b>Mat1:</b>			28		
<b>Most Common Material:</b>			SAND		
<b>Mat2:</b>			01		
<b>Other Materials:</b>			FILL		
<b>Mat3:</b>			05		
<b>Other Materials:</b>			CLAY		
<b>Formation Top Depth:</b>			0.35		
<b>Formation End Depth:</b>			1.3		
<b>Formation End Depth UOM:</b>			m		
<b><u>Overburden and Bedrock Materials Interval</u></b>					
<b>Formation ID:</b>			1005528279		
<b>Layer:</b>			6		
<b>Color:</b>			2		
<b>General Color:</b>			GREY		
<b>Mat1:</b>			06		
<b>Most Common Material:</b>			SILT		
<b>Mat2:</b>			34		
<b>Other Materials:</b>			TILL		
<b>Mat3:</b>			81		
<b>Other Materials:</b>			SANDY		
<b>Formation Top Depth:</b>			7.5		
<b>Formation End Depth:</b>			13.7		
<b>Formation End Depth UOM:</b>			m		
<b><u>Overburden and Bedrock Materials Interval</u></b>					
<b>Formation ID:</b>			1005528275		
<b>Layer:</b>			2		
<b>Color:</b>			2		
<b>General Color:</b>			GREY		
<b>Mat1:</b>			15		
<b>Most Common Material:</b>			LIMESTONE		
<b>Mat2:</b>			01		
<b>Other Materials:</b>			FILL		
<b>Mat3:</b>			28		
<b>Other Materials:</b>			SAND		
<b>Formation Top Depth:</b>			0.05		
<b>Formation End Depth:</b>			0.35		
<b>Formation End Depth UOM:</b>			m		
<b><u>Overburden and Bedrock Materials Interval</u></b>					
<b>Formation ID:</b>			1005528278		
<b>Layer:</b>			5		
<b>Color:</b>			2		
<b>General Color:</b>			GREY		
<b>Mat1:</b>			05		
<b>Most Common Material:</b>			CLAY		
<b>Mat2:</b>					
<b>Other Materials:</b>					
<b>Mat3:</b>					

<b>Map Key</b>	<b>Number of Records</b>	<b>Direction/ Distance (m)</b>	<b>Elev/Diff (m)</b>	<b>Site</b>	<b>DB</b>
<b>Other Materials:</b>					
<b>Formation Top Depth:</b>		2.8			
<b>Formation End Depth:</b>		7.5			
<b>Formation End Depth UOM:</b>		m			
<b><u>Overburden and Bedrock Materials Interval</u></b>					
<b>Formation ID:</b>		1005528277			
<b>Layer:</b>		4			
<b>Color:</b>		2			
<b>General Color:</b>		GREY			
<b>Mat1:</b>		05			
<b>Most Common Material:</b>		CLAY			
<b>Mat2:</b>		06			
<b>Other Materials:</b>		SILT			
<b>Mat3:</b>					
<b>Other Materials:</b>					
<b>Formation Top Depth:</b>		1.3			
<b>Formation End Depth:</b>		2.8			
<b>Formation End Depth UOM:</b>		m			
<b><u>Annular Space/Abandonment Sealing Record</u></b>					
<b>Plug ID:</b>		1005528286			
<b>Layer:</b>		1			
<b>Plug From:</b>		0.3			
<b>Plug To:</b>		4.3			
<b>Plug Depth UOM:</b>		m			
<b><u>Method of Construction &amp; Well Use</u></b>					
<b>Method Construction ID:</b>					
<b>Method Construction Code:</b>		F			
<b>Method Construction:</b>		H.S.A.			
<b>Other Method Construction:</b>					
<b><u>Pipe Information</u></b>					
<b>Pipe ID:</b>		1005528273			
<b>Casing No:</b>		0			
<b>Comment:</b>					
<b>Alt Name:</b>					
<b><u>Construction Record - Casing</u></b>					
<b>Casing ID:</b>		1005528282			
<b>Layer:</b>		1			
<b>Material:</b>		5			
<b>Open Hole or Material:</b>		PLASTIC			
<b>Depth From:</b>		0			
<b>Depth To:</b>		4.6			
<b>Casing Diameter:</b>		5.08			
<b>Casing Diameter UOM:</b>		cm			
<b>Casing Depth UOM:</b>		m			
<b><u>Construction Record - Screen</u></b>					
<b>Screen ID:</b>		1005528283			

Map Key	Number of Records	Direction/ Distance (m)	Elev/Diff (m)	Site	DB
<hr/>					
Layer:	1				
Slot:	10				
Screen Top Depth:	4.6				
Screen End Depth:	7.6				
Screen Material:	5				
Screen Depth UOM:	m				
Screen Diameter UOM:	cm				
Screen Diameter:	5.86				
<b><u>Water Details</u></b>					
Water ID:	1005528281				
Layer:	1				
Kind Code:	8				
Kind:	Untested				
Water Found Depth:	7.1				
Water Found Depth UOM:	m				
<b><u>Hole Diameter</u></b>					
Hole ID:	1005528280				
Diameter:	20.3				
Depth From:	0				
Depth To:	13.7				
Hole Depth UOM:	m				
Hole Diameter UOM:	cm				
<hr/>					
<a href="#">84</a>	1 of 1	WSW/222.7	76.9 / 5.09	PHOTOGO-BLACKBURN HAMLET 225 LAURIER OTTAWA ON K1P 5J6	GEN
Generator No:	ON1484701			PO Box No:	
Status:				Country:	
Approval Years:	94,95,96,97,98,99,00,01			Choice of Contact:	
Contam. Facility:				Co Admin:	
MHSW Facility:				Phone No Admin:	
SIC Code:	2821				
SIC Description:	PLATEMAKING, ETC.				
<b><u>Detail(s)</u></b>					
Waste Class:	264				
Waste Class Desc:	PHOTOPROCESSING WASTES				
<hr/>					
<a href="#">85</a>	1 of 1	S/223.4	75.0 / 3.21	Ottawa ON	WWIS
Well ID:	7236609			Data Entry Status:	
Construction Date:				Data Src:	
Primary Water Use:	Monitoring			Date Received:	1/29/2015
Sec. Water Use:				Selected Flag:	Yes
Final Well Status:	Observation Wells			Abandonment Rec:	
Water Type:				Contractor:	1844
Casing Material:				Form Version:	7
Audit No:	Z171364			Owner:	
Tag:	A148005			Street Name:	180 METCALFE STREET
Construction Method:				County:	OTTAWA-CARLETON
Elevation (m):				Municipality:	NEPEAN TOWNSHIP
Elevation Reliability:				Site Info:	
Depth to Bedrock:				Lot:	
Well Depth:				Concession:	
Overburden/Bedrock:				Concession Name:	

Map Key	Number of Records	Direction/ Distance (m)	Elev/Diff (m)	Site	DB
<b>Pump Rate:</b> <b>Static Water Level:</b> <b>Flowing (Y/N):</b> <b>Flow Rate:</b> <b>Clear/Cloudy:</b>				<b>Easting NAD83:</b> <b>Northing NAD83:</b> <b>Zone:</b> <b>UTM Reliability:</b>	
<b><u>Bore Hole Information</u></b>					
<b>Bore Hole ID:</b> 1005298744 <b>DP2BR:</b> <b>Spatial Status:</b> <b>Code OB:</b> <b>Code OB Desc:</b> <b>Open Hole:</b> <b>Cluster Kind:</b> <b>Date Completed:</b> 4/12/2014 <b>Remarks:</b> <b>Elevrc Desc:</b> <b>Location Source Date:</b> <b>Improvement Location Source:</b> <b>Improvement Location Method:</b> <b>Source Revision Comment:</b> <b>Supplier Comment:</b>				<b>Elevation:</b> 71.620117 <b>Elevrc:</b> <b>Zone:</b> 18 <b>East83:</b> 445694 <b>North83:</b> 5029684 <b>Org CS:</b> UTM83 <b>UTMRC:</b> 4 <b>UTMRC Desc:</b> margin of error : 30 m - 100 m <b>Location Method:</b> wwr	
<b><u>Overburden and Bedrock</u></b>					
<b><u>Materials Interval</u></b>					
<b>Formation ID:</b> 1005528733 <b>Layer:</b> 1 <b>Color:</b> <b>General Color:</b> <b>Mat1:</b> 27 <b>Most Common Material:</b> OTHER <b>Mat2:</b> <b>Other Materials:</b> <b>Mat3:</b> <b>Other Materials:</b> <b>Formation Top Depth:</b> 0 <b>Formation End Depth:</b> 0.1 <b>Formation End Depth UOM:</b> m					
<b><u>Overburden and Bedrock</u></b>					
<b><u>Materials Interval</u></b>					
<b>Formation ID:</b> 1005528735 <b>Layer:</b> 3 <b>Color:</b> 2 <b>General Color:</b> GREY <b>Mat1:</b> 28 <b>Most Common Material:</b> SAND <b>Mat2:</b> 01 <b>Other Materials:</b> FILL <b>Mat3:</b> 11 <b>Other Materials:</b> GRAVEL <b>Formation Top Depth:</b> 0.25 <b>Formation End Depth:</b> 1.7 <b>Formation End Depth UOM:</b> m					
<b><u>Overburden and Bedrock</u></b>					
<b><u>Materials Interval</u></b>					
<b>Formation ID:</b> 1005528736					

<b>Map Key</b>	<b>Number of Records</b>	<b>Direction/ Distance (m)</b>	<b>Elev/Diff (m)</b>	<b>Site</b>	<b>DB</b>
<b>Layer:</b>		4			
<b>Color:</b>		2			
<b>General Color:</b>		GREY			
<b>Mat1:</b>		05			
<b>Most Common Material:</b>		CLAY			
<b>Mat2:</b>		06			
<b>Other Materials:</b>		SILT			
<b>Mat3:</b>					
<b>Other Materials:</b>					
<b>Formation Top Depth:</b>		1.7			
<b>Formation End Depth:</b>		9			
<b>Formation End Depth UOM:</b>		m			
<b><u>Overburden and Bedrock Materials Interval</u></b>					
<b>Formation ID:</b>		1005528737			
<b>Layer:</b>		5			
<b>Color:</b>		2			
<b>General Color:</b>		GREY			
<b>Mat1:</b>		05			
<b>Most Common Material:</b>		CLAY			
<b>Mat2:</b>		06			
<b>Other Materials:</b>		SILT			
<b>Mat3:</b>		34			
<b>Other Materials:</b>		TILL			
<b>Formation Top Depth:</b>		9			
<b>Formation End Depth:</b>		16.2			
<b>Formation End Depth UOM:</b>		m			
<b><u>Overburden and Bedrock Materials Interval</u></b>					
<b>Formation ID:</b>		1005528734			
<b>Layer:</b>		2			
<b>Color:</b>		2			
<b>General Color:</b>		GREY			
<b>Mat1:</b>		15			
<b>Most Common Material:</b>		LIMESTONE			
<b>Mat2:</b>					
<b>Other Materials:</b>					
<b>Mat3:</b>					
<b>Other Materials:</b>					
<b>Formation Top Depth:</b>		0.1			
<b>Formation End Depth:</b>		0.25			
<b>Formation End Depth UOM:</b>		m			
<b><u>Annular Space/Abandonment Sealing Record</u></b>					
<b>Plug ID:</b>		1005528744			
<b>Layer:</b>		1			
<b>Plug From:</b>		0.3			
<b>Plug To:</b>		2.7			
<b>Plug Depth UOM:</b>		m			
<b><u>Method of Construction &amp; Well Use</u></b>					
<b>Method Construction ID:</b>					
<b>Method Construction Code:</b>		F			
<b>Method Construction:</b>		H.S.A.			

Map Key	Number of Records	Direction/ Distance (m)	Elev/Diff (m)	Site	DB
---------	-------------------	----------------------------	------------------	------	----

**Other Method Construction:**

**Pipe Information**

**Pipe ID:** 1005528732  
**Casing No:** 0  
**Comment:**  
**Alt Name:**

**Construction Record - Casing**

**Casing ID:** 1005528740  
**Layer:** 1  
**Material:** 5  
**Open Hole or Material:** PLASTIC  
**Depth From:** 0  
**Depth To:** 3  
**Casing Diameter:** 5.08  
**Casing Diameter UOM:** cm  
**Casing Depth UOM:** m

**Construction Record - Screen**

**Screen ID:** 1005528741  
**Layer:** 1  
**Slot:** 10  
**Screen Top Depth:** 3  
**Screen End Depth:** 7.6  
**Screen Material:** 5  
**Screen Depth UOM:** m  
**Screen Diameter UOM:** cm  
**Screen Diameter:** 5.86

**Water Details**

**Water ID:** 1005528739  
**Layer:** 1  
**Kind Code:** 8  
**Kind:** Untested  
**Water Found Depth:** 7.6  
**Water Found Depth UOM:** m

**Hole Diameter**

**Hole ID:** 1005528738  
**Diameter:** 20.3  
**Depth From:** 0  
**Depth To:** 16.2  
**Hole Depth UOM:** m  
**Hole Diameter UOM:** cm

<a href="#">86</a>	1 of 1	SSW/227.8	75.9 / 4.08	lot D con C ON	WWIS
--------------------	--------	-----------	-------------	-------------------	------

<b>Well ID:</b> 7318397	<b>Data Entry Status:</b> Yes
<b>Construction Date:</b>	<b>Data Src:</b>
<b>Primary Water Use:</b>	<b>Date Received:</b> 8/31/2018
<b>Sec. Water Use:</b>	<b>Selected Flag:</b> Yes
<b>Final Well Status:</b>	<b>Abandonment Rec:</b>
<b>Water Type:</b>	<b>Contractor:</b> 7241
<b>Casing Material:</b>	<b>Form Version:</b> 7

Map Key	Number of Records	Direction/ Distance (m)	Elev/Diff (m)	Site	DB
<b>Audit No:</b>	Z290608			<b>Owner:</b>	
<b>Tag:</b>	A251720			<b>Street Name:</b>	
<b>Construction Method:</b>				<b>County:</b>	OTTAWA-CARLETON
<b>Elevation (m):</b>				<b>Municipality:</b>	NEPEAN TOWNSHIP
<b>Elevation Reliability:</b>				<b>Site Info:</b>	
<b>Depth to Bedrock:</b>				<b>Lot:</b>	D
<b>Well Depth:</b>				<b>Concession:</b>	C
<b>Overburden/Bedrock:</b>				<b>Concession Name:</b>	
<b>Pump Rate:</b>				<b>Easting NAD83:</b>	
<b>Static Water Level:</b>				<b>Northing NAD83:</b>	
<b>Flowing (Y/N):</b>				<b>Zone:</b>	
<b>Flow Rate:</b>				<b>UTM Reliability:</b>	
<b>Clear/Cloudy:</b>					
<b><u>Bore Hole Information</u></b>					
<b>Bore Hole ID:</b>	1007283727			<b>Elevation:</b>	
<b>DP2BR:</b>				<b>Elevrc:</b>	
<b>Spatial Status:</b>				<b>Zone:</b>	18
<b>Code OB:</b>				<b>East83:</b>	445599
<b>Code OB Desc:</b>				<b>North83:</b>	5029712
<b>Open Hole:</b>				<b>Org CS:</b>	UTM83
<b>Cluster Kind:</b>				<b>UTMRC:</b>	4
<b>Date Completed:</b>	6/19/2018			<b>UTMRC Desc:</b>	margin of error : 30 m - 100 m
<b>Remarks:</b>				<b>Location Method:</b>	wwr
<b>Elevrc Desc:</b>					
<b>Location Source Date:</b>					
<b>Improvement Location Source:</b>					
<b>Improvement Location Method:</b>					
<b>Source Revision Comment:</b>					
<b>Supplier Comment:</b>					

<a href="#">87</a>	1 of 1	NNE/228.6	70.0 / -1.83	OTTAWA ON	WWIS
<b>Well ID:</b>	7186275			<b>Data Entry Status:</b>	
<b>Construction Date:</b>				<b>Data Src:</b>	
<b>Primary Water Use:</b>	Monitoring and Test Hole			<b>Date Received:</b>	9/4/2012
<b>Sec. Water Use:</b>	0			<b>Selected Flag:</b>	Yes
<b>Final Well Status:</b>	Test Hole			<b>Abandonment Rec:</b>	
<b>Water Type:</b>				<b>Contractor:</b>	7241
<b>Casing Material:</b>				<b>Form Version:</b>	7
<b>Audit No:</b>	Z152946			<b>Owner:</b>	
<b>Tag:</b>	A132450			<b>Street Name:</b>	123 LAURIER AVE WEST
<b>Construction Method:</b>				<b>County:</b>	OTTAWA-CARLETON
<b>Elevation (m):</b>				<b>Municipality:</b>	OTTAWA CITY
<b>Elevation Reliability:</b>				<b>Site Info:</b>	
<b>Depth to Bedrock:</b>				<b>Lot:</b>	
<b>Well Depth:</b>				<b>Concession:</b>	
<b>Overburden/Bedrock:</b>				<b>Concession Name:</b>	
<b>Pump Rate:</b>				<b>Easting NAD83:</b>	
<b>Static Water Level:</b>				<b>Northing NAD83:</b>	
<b>Flowing (Y/N):</b>				<b>Zone:</b>	
<b>Flow Rate:</b>				<b>UTM Reliability:</b>	
<b>Clear/Cloudy:</b>					
<b><u>Bore Hole Information</u></b>					
<b>Bore Hole ID:</b>	1004145744			<b>Elevation:</b>	70.030838
<b>DP2BR:</b>				<b>Elevrc:</b>	
<b>Spatial Status:</b>				<b>Zone:</b>	18
<b>Code OB:</b>				<b>East83:</b>	445831
<b>Code OB Desc:</b>				<b>North83:</b>	5030105

Map Key	Number of Records	Direction/ Distance (m)	Elev/Diff (m)	Site	DB
<b>Open Hole:</b> <b>Cluster Kind:</b> <b>Date Completed:</b> 7/12/2012 <b>Remarks:</b> <b>Elevrc Desc:</b> <b>Location Source Date:</b> <b>Improvement Location Source:</b> <b>Improvement Location Method:</b> <b>Source Revision Comment:</b> <b>Supplier Comment:</b>				<b>Org CS:</b> UTM83 <b>UTMRC:</b> 4 <b>UTMRC Desc:</b> margin of error : 30 m - 100 m <b>Location Method:</b> wwr	
<b><u>Overburden and Bedrock</u></b>					
<b><u>Materials Interval</u></b>					
<b>Formation ID:</b>		1004388235			
<b>Layer:</b>		4			
<b>Color:</b>		2			
<b>General Color:</b>		GREY			
<b>Mat1:</b>		05			
<b>Most Common Material:</b>		CLAY			
<b>Mat2:</b>		06			
<b>Other Materials:</b>		SILT			
<b>Mat3:</b>					
<b>Other Materials:</b>					
<b>Formation Top Depth:</b>		6.4			
<b>Formation End Depth:</b>		7.62			
<b>Formation End Depth UOM:</b>		m			
<b><u>Overburden and Bedrock</u></b>					
<b><u>Materials Interval</u></b>					
<b>Formation ID:</b>		1004388234			
<b>Layer:</b>		3			
<b>Color:</b>		2			
<b>General Color:</b>		GREY			
<b>Mat1:</b>		06			
<b>Most Common Material:</b>		SILT			
<b>Mat2:</b>		27			
<b>Other Materials:</b>		OTHER			
<b>Mat3:</b>					
<b>Other Materials:</b>					
<b>Formation Top Depth:</b>		4.27			
<b>Formation End Depth:</b>		6.4			
<b>Formation End Depth UOM:</b>		m			
<b><u>Overburden and Bedrock</u></b>					
<b><u>Materials Interval</u></b>					
<b>Formation ID:</b>		1004388233			
<b>Layer:</b>		2			
<b>Color:</b>		6			
<b>General Color:</b>		BROWN			
<b>Mat1:</b>		01			
<b>Most Common Material:</b>		FILL			
<b>Mat2:</b>					
<b>Other Materials:</b>					
<b>Mat3:</b>					
<b>Other Materials:</b>					
<b>Formation Top Depth:</b>		0.61			
<b>Formation End Depth:</b>		4.27			
<b>Formation End Depth UOM:</b>		m			



<i>Map Key</i>	<i>Number of Records</i>	<i>Direction/ Distance (m)</i>	<i>Elev/Diff (m)</i>	<i>Site</i>	<i>DB</i>
<b><u>Overburden and Bedrock Materials Interval</u></b>					
<b>Formation ID:</b>		1004388232			
<b>Layer:</b>		1			
<b>Color:</b>		8			
<b>General Color:</b>		BLACK			
<b>Mat1:</b>		02			
<b>Most Common Material:</b>		TOPSOIL			
<b>Mat2:</b>					
<b>Other Materials:</b>					
<b>Mat3:</b>					
<b>Other Materials:</b>					
<b>Formation Top Depth:</b>		0			
<b>Formation End Depth:</b>		0.61			
<b>Formation End Depth UOM:</b>		m			
<b><u>Annular Space/Abandonment Sealing Record</u></b>					
<b>Plug ID:</b>		1004388244			
<b>Layer:</b>		2			
<b>Plug From:</b>		0.31			
<b>Plug To:</b>		4.27			
<b>Plug Depth UOM:</b>		m			
<b><u>Annular Space/Abandonment Sealing Record</u></b>					
<b>Plug ID:</b>		1004388245			
<b>Layer:</b>		3			
<b>Plug From:</b>		4.27			
<b>Plug To:</b>		7.62			
<b>Plug Depth UOM:</b>		m			
<b><u>Annular Space/Abandonment Sealing Record</u></b>					
<b>Plug ID:</b>		1004388243			
<b>Layer:</b>		1			
<b>Plug From:</b>		0			
<b>Plug To:</b>		0.31			
<b>Plug Depth UOM:</b>		m			
<b><u>Method of Construction &amp; Well Use</u></b>					
<b>Method Construction ID:</b>					
<b>Method Construction Code:</b>		B			
<b>Method Construction:</b>		Other Method			
<b>Other Method Construction:</b>		DIRECT PUSH			
<b><u>Pipe Information</u></b>					
<b>Pipe ID:</b>		1004388231			
<b>Casing No:</b>		0			
<b>Comment:</b>					
<b>Alt Name:</b>					
<b><u>Construction Record - Casing</u></b>					

Map Key	Number of Records	Direction/ Distance (m)	Elev/Diff (m)	Site	DB
<b>Casing ID:</b> 1004388238					
<b>Layer:</b> 1					
<b>Material:</b> 5					
<b>Open Hole or Material:</b> PLASTIC					
<b>Depth From:</b> 0					
<b>Depth To:</b> 4.57					
<b>Casing Diameter:</b> 3.45					
<b>Casing Diameter UOM:</b> cm					
<b>Casing Depth UOM:</b> m					
<b><u>Construction Record - Screen</u></b>					
<b>Screen ID:</b> 1004388239					
<b>Layer:</b> 1					
<b>Slot:</b> 10					
<b>Screen Top Depth:</b> 4.57					
<b>Screen End Depth:</b> 7.62					
<b>Screen Material:</b> 5					
<b>Screen Depth UOM:</b> m					
<b>Screen Diameter UOM:</b> cm					
<b>Screen Diameter:</b> 4.21					
<b><u>Hole Diameter</u></b>					
<b>Hole ID:</b> 1004388236					
<b>Diameter:</b> 5.71					
<b>Depth From:</b> 0					
<b>Depth To:</b> 7.62					
<b>Hole Depth UOM:</b> m					
<b>Hole Diameter UOM:</b> cm					

<u>88</u>	1 of 2	WNW/229.4	76.8 / 5.05	BUS CATCH BASIN AT CORNER OF MEDCALFE & ALBERT ST. MOTOR VEHICLE (OPERATING FLUID) OTTAWA CITY ON	SPL
<b>Ref No:</b>	73626			<b>Discharger Report:</b>	
<b>Site No:</b>				<b>Material Group:</b>	
<b>Incident Dt:</b>	7/16/1992			<b>Health/Env Conseq:</b>	
<b>Year:</b>				<b>Client Type:</b>	
<b>Incident Cause:</b>	OTHER CONTAINER LEAK			<b>Sector Type:</b>	
<b>Incident Event:</b>				<b>Agency Involved:</b>	
<b>Contaminant Code:</b>				<b>Nearest Watercourse:</b>	
<b>Contaminant Name:</b>				<b>Site Address:</b>	
<b>Contaminant Limit 1:</b>				<b>Site District Office:</b>	
<b>Contam Limit Freq 1:</b>				<b>Site Postal Code:</b>	
<b>Contaminant UN No 1:</b>				<b>Site Region:</b>	
<b>Environment Impact:</b>	NOT ANTICIPATED			<b>Site Municipality:</b>	20101
<b>Nature of Impact:</b>				<b>Site Lot:</b>	
<b>Receiving Medium:</b>	WATER			<b>Site Conc:</b>	
<b>Receiving Env:</b>				<b>Northing:</b>	
<b>MOE Response:</b>				<b>Easting:</b>	WORKS
<b>Dt MOE Arvl on Scn:</b>				<b>Site Geo Ref Accu:</b>	
<b>MOE Reported Dt:</b>	7/16/1992			<b>Site Map Datum:</b>	
<b>Dt Document Closed:</b>				<b>SAC Action Class:</b>	
<b>Incident Reason:</b>	EQUIPMENT FAILURE			<b>Source Type:</b>	
<b>Site Name:</b>					
<b>Site County/District:</b>					
<b>Site Geo Ref Meth:</b>					
<b>Incident Summary:</b>	OTTAWA CITY BUS - 5 L OF ANTIFREEZE TO CATCH BASIN, CONTAINED.				
<b>Contaminant Qty:</b>					

Map Key	Number of Records	Direction/ Distance (m)	Elev/Diff (m)	Site	DB
<a href="#">88</a>	2 of 2	WNW/229.4	76.8 / 5.05	Bell Canada Ltd Metcalfe St. & Albert St. Ottawa ON	SPL
<b>Ref No:</b>	5786-BC4Q8H			<b>Discharger Report:</b>	
<b>Site No:</b>	NA			<b>Material Group:</b>	
<b>Incident Dt:</b>	5/12/2019			<b>Health/Env Conseq:</b>	2 - Minor Environment
<b>Year:</b>				<b>Client Type:</b>	Corporation
<b>Incident Cause:</b>				<b>Sector Type:</b>	Miscellaneous Industrial
<b>Incident Event:</b>	Leak/Break			<b>Agency Involved:</b>	
<b>Contaminant Code:</b>	15			<b>Nearest Watercourse:</b>	
<b>Contaminant Name:</b>	HYDRAULIC OIL			<b>Site Address:</b>	Metcalfe St. & Albert St.
<b>Contaminant Limit 1:</b>				<b>Site District Office:</b>	Ottawa
<b>Contam Limit Freq 1:</b>				<b>Site Postal Code:</b>	
<b>Contaminant UN No 1:</b>	n/a			<b>Site Region:</b>	Eastern
<b>Environment Impact:</b>				<b>Site Municipality:</b>	Ottawa
<b>Nature of Impact:</b>				<b>Site Lot:</b>	
<b>Receiving Medium:</b>				<b>Site Conc:</b>	
<b>Receiving Env:</b>	Land			<b>Northing:</b>	5030026.7
<b>MOE Response:</b>	No			<b>Easting:</b>	445520.02
<b>Dt MOE Arvl on Scn:</b>				<b>Site Geo Ref Accu:</b>	
<b>MOE Reported Dt:</b>	5/12/2019			<b>Site Map Datum:</b>	
<b>Dt Document Closed:</b>	5/31/2019			<b>SAC Action Class:</b>	Land Spills
<b>Incident Reason:</b>	Equipment Failure			<b>Source Type:</b>	Motor Vehicle
<b>Site Name:</b>	Hydraulic fluid spill to road and catchbasin<UNOFFICIAL>				
<b>Site County/District:</b>					
<b>Site Geo Ref Meth:</b>					
<b>Incident Summary:</b>	Bell: est. 25 L hydraulic fluid from boom truck. Metcalfe & Albert.				
<b>Contaminant Qty:</b>	25 L				
<a href="#">89</a>	1 of 21	NNW/229.4	75.9 / 4.08	75 Albert St Ottawa ON K1P5E7	EHS
<b>Order No:</b>	20160602035			<b>Nearest Intersection:</b>	
<b>Status:</b>	C			<b>Municipality:</b>	
<b>Report Type:</b>	Standard Report			<b>Client Prov/State:</b>	ON
<b>Report Date:</b>	07-JUN-16			<b>Search Radius (km):</b>	.25
<b>Date Received:</b>	02-JUN-16			<b>X:</b>	-75.695461
<b>Previous Site Name:</b>				<b>Y:</b>	45.422277
<b>Lot/Building Size:</b>					
<b>Additional Info Ordered:</b>					
<a href="#">89</a>	2 of 21	NNW/229.4	75.9 / 4.08	Metcalfe Realty Company Limited 75 Albert Strret Ottawa ON	GEN
<b>Generator No:</b>	ON2880267			<b>PO Box No:</b>	
<b>Status:</b>				<b>Country:</b>	
<b>Approval Years:</b>	2009			<b>Choice of Contact:</b>	
<b>Contam. Facility:</b>				<b>Co Admin:</b>	
<b>MHSW Facility:</b>				<b>Phone No Admin:</b>	
<b>SIC Code:</b>	531310				
<b>SIC Description:</b>	Real Estate Property Managers				
<b>Detail(s)</b>					
<b>Waste Class:</b>	222				
<b>Waste Class Desc:</b>	HEAVY FUELS				

Map Key	Number of Records	Direction/ Distance (m)	Elev/Diff (m)	Site	DB
<a href="#">89</a>	3 of 21	NNW/229.4	75.9 / 4.08	Metcalfe Realty Company Limited 75 Albert Strret Ottawa ON	GEN
<b>Generator No:</b>	ON2880267			<b>PO Box No:</b>	
<b>Status:</b>				<b>Country:</b>	
<b>Approval Years:</b>	2010			<b>Choice of Contact:</b>	
<b>Contam. Facility:</b>				<b>Co Admin:</b>	
<b>MHSW Facility:</b>				<b>Phone No Admin:</b>	
<b>SIC Code:</b>	531310				
<b>SIC Description:</b>	Real Estate Property Managers				
<b>Detail(s)</b>					
<b>Waste Class:</b>		222			
<b>Waste Class Desc:</b>	HEAVY FUELS				
<a href="#">89</a>	4 of 21	NNW/229.4	75.9 / 4.08	Dorsey School of Business 75 Albert Street Suite 101 Ottawa ON	GEN
<b>Generator No:</b>	ON6761144			<b>PO Box No:</b>	
<b>Status:</b>				<b>Country:</b>	
<b>Approval Years:</b>	2012			<b>Choice of Contact:</b>	
<b>Contam. Facility:</b>				<b>Co Admin:</b>	
<b>MHSW Facility:</b>				<b>Phone No Admin:</b>	
<b>SIC Code:</b>	611510, 611690				
<b>SIC Description:</b>	Technical and Trade Schools, All Other Schools and Instruction				
<a href="#">89</a>	5 of 21	NNW/229.4	75.9 / 4.08	Metcalfe Realty Company Limited 75 Albert Strret Ottawa ON	GEN
<b>Generator No:</b>	ON2880267			<b>PO Box No:</b>	
<b>Status:</b>				<b>Country:</b>	
<b>Approval Years:</b>	2012			<b>Choice of Contact:</b>	
<b>Contam. Facility:</b>				<b>Co Admin:</b>	
<b>MHSW Facility:</b>				<b>Phone No Admin:</b>	
<b>SIC Code:</b>	531310				
<b>SIC Description:</b>	Real Estate Property Managers				
<b>Detail(s)</b>					
<b>Waste Class:</b>		222			
<b>Waste Class Desc:</b>	HEAVY FUELS				
<a href="#">89</a>	6 of 21	NNW/229.4	75.9 / 4.08	Dorsey School of Business 75 Albert Street Suite 101 Ottawa ON	GEN
<b>Generator No:</b>	ON6761144			<b>PO Box No:</b>	
<b>Status:</b>				<b>Country:</b>	
<b>Approval Years:</b>	2013			<b>Choice of Contact:</b>	
<b>Contam. Facility:</b>				<b>Co Admin:</b>	
<b>MHSW Facility:</b>				<b>Phone No Admin:</b>	
<b>SIC Code:</b>	611510, 611690				
<b>SIC Description:</b>	TECHNICAL AND TRADE SCHOOLS, ALL OTHER SCHOOLS AND INSTRUCTION				
<b>Detail(s)</b>					
<b>Waste Class:</b>		264			

Map Key	Number of Records	Direction/ Distance (m)	Elev/Diff (m)	Site	DB
<b>Waste Class Desc:</b>		PHOTOPROCESSING WASTES			
<b>Waste Class:</b>		131			
<b>Waste Class Desc:</b>		NEUTRALIZED WASTES - HEAVY METALS			
<b>Waste Class:</b>		312			
<b>Waste Class Desc:</b>		PATHOLOGICAL WASTES			
<b>Waste Class:</b>		148			
<b>Waste Class Desc:</b>		INORGANIC LABORATORY CHEMICALS			

[89](#)      7 of 21      **NNW/229.4**      **75.9 / 4.08**      **Dr. Lorne S. Weiner  
211-75 Albert Street  
Ottawa ON K1P 5E7**      **GEN**

<b>Generator No:</b>	ON6391990	<b>PO Box No:</b>	
<b>Status:</b>		<b>Country:</b>	Canada
<b>Approval Years:</b>	2016	<b>Choice of Contact:</b>	CO_OFFICIAL
<b>Contam. Facility:</b>	No	<b>Co Admin:</b>	Karen J Harrison
<b>MHSW Facility:</b>	No	<b>Phone No Admin:</b>	613-238-4949 Ext.
<b>SIC Code:</b>	621110		
<b>SIC Description:</b>	OFFICES OF PHYSICIANS		

**Detail(s)**

**Waste Class:** 312  
**Waste Class Desc:** PATHOLOGICAL WASTES

[89](#)      8 of 21      **NNW/229.4**      **75.9 / 4.08**      **Dorsey School of Business  
75 Albert Street Suite 101  
Ottawa ON K1P5E7**      **GEN**

<b>Generator No:</b>	ON6761144	<b>PO Box No:</b>	
<b>Status:</b>		<b>Country:</b>	Canada
<b>Approval Years:</b>	2016	<b>Choice of Contact:</b>	CO_OFFICIAL
<b>Contam. Facility:</b>	No	<b>Co Admin:</b>	Diane Grzela
<b>MHSW Facility:</b>	No	<b>Phone No Admin:</b>	6138299059 Ext.540
<b>SIC Code:</b>	611510, 611690		
<b>SIC Description:</b>	TECHNICAL AND TRADE SCHOOLS, ALL OTHER SCHOOLS AND INSTRUCTION		

**Detail(s)**

**Waste Class:** 131  
**Waste Class Desc:** NEUTRALIZED WASTES - HEAVY METALS

**Waste Class:** 312  
**Waste Class Desc:** PATHOLOGICAL WASTES

**Waste Class:** 264  
**Waste Class Desc:** PHOTOPROCESSING WASTES

**Waste Class:** 148  
**Waste Class Desc:** INORGANIC LABORATORY CHEMICALS

[89](#)      9 of 21      **NNW/229.4**      **75.9 / 4.08**      **Dr. Lorne S. Weiner  
211-75 Albert Street  
Ottawa ON K1P 5E7**      **GEN**

<b>Generator No:</b>	ON6391990	<b>PO Box No:</b>	
<b>Status:</b>		<b>Country:</b>	Canada
<b>Approval Years:</b>	2015	<b>Choice of Contact:</b>	CO_OFFICIAL
<b>Contam. Facility:</b>	No	<b>Co Admin:</b>	Karen J Harrison

Map Key	Number of Records	Direction/ Distance (m)	Elev/Diff (m)	Site	DB
<b>MHSW Facility:</b> <b>SIC Code:</b> <b>SIC Description:</b>	No 621110			<b>Phone No Admin:</b> 613-238-4949 Ext.	
<b>OFFICES OF PHYSICIANS</b>					
<u>Detail(s)</u>					
<b>Waste Class:</b> <b>Waste Class Desc:</b>	312 PATHOLOGICAL WASTES				
<b>89</b>	10 of 21	<b>NNW/229.4</b>	<b>75.9 / 4.08</b>	<b>Dorsey School of Business 75 Albert Street Suite 101 Ottawa ON K1P5E7</b>	<b>GEN</b>
<b>Generator No:</b> <b>Status:</b> <b>Approval Years:</b> <b>Contam. Facility:</b> <b>MHSW Facility:</b> <b>SIC Code:</b> <b>SIC Description:</b>	ON6761144  2015 No No 611510, 611690			<b>PO Box No:</b> <b>Country:</b> Canada <b>Choice of Contact:</b> CO_OFFICIAL <b>Co Admin:</b> Corrine McFadden <b>Phone No Admin:</b> 9054484130 Ext.540	
<b>TECHNICAL AND TRADE SCHOOLS, ALL OTHER SCHOOLS AND INSTRUCTION</b>					
<u>Detail(s)</u>					
<b>Waste Class:</b> <b>Waste Class Desc:</b>	312 PATHOLOGICAL WASTES				
<b>Waste Class:</b> <b>Waste Class Desc:</b>	148 INORGANIC LABORATORY CHEMICALS				
<b>Waste Class:</b> <b>Waste Class Desc:</b>	131 NEUTRALIZED WASTES - HEAVY METALS				
<b>Waste Class:</b> <b>Waste Class Desc:</b>	264 PHOTOPROCESSING WASTES				
<b>89</b>	11 of 21	<b>NNW/229.4</b>	<b>75.9 / 4.08</b>	<b>Dorsey School of Business 75 Albert Street Suite 101 Ottawa ON K1P5E7</b>	<b>GEN</b>
<b>Generator No:</b> <b>Status:</b> <b>Approval Years:</b> <b>Contam. Facility:</b> <b>MHSW Facility:</b> <b>SIC Code:</b> <b>SIC Description:</b>	ON6761144  2014 No No 611510, 611690			<b>PO Box No:</b> <b>Country:</b> Canada <b>Choice of Contact:</b> CO_ADMIN <b>Co Admin:</b> Corrine McFadden <b>Phone No Admin:</b> 9054484130 Ext.540	
<b>TECHNICAL AND TRADE SCHOOLS, ALL OTHER SCHOOLS AND INSTRUCTION</b>					
<u>Detail(s)</u>					
<b>Waste Class:</b> <b>Waste Class Desc:</b>	312 PATHOLOGICAL WASTES				
<b>Waste Class:</b> <b>Waste Class Desc:</b>	264 PHOTOPROCESSING WASTES				
<b>Waste Class:</b> <b>Waste Class Desc:</b>	148 INORGANIC LABORATORY CHEMICALS				
<b>Waste Class:</b> <b>Waste Class Desc:</b>	131 NEUTRALIZED WASTES - HEAVY METALS				

Map Key	Number of Records	Direction/ Distance (m)	Elev/Diff (m)	Site	DB
<a href="#">89</a>	12 of 21	NNW/229.4	75.9 / 4.08	Dorsey School of Business 75 Albert Street Suite 101 Ottawa ON K1P5E7	GEN
<b>Generator No:</b>	ON6761144			<b>PO Box No:</b>	
<b>Status:</b>	Registered			<b>Country:</b>	Canada
<b>Approval Years:</b>	As of Dec 2017			<b>Choice of Contact:</b>	
<b>Contam. Facility:</b>				<b>Co Admin:</b>	
<b>MHSW Facility:</b>				<b>Phone No Admin:</b>	
<b>SIC Code:</b>					
<b>SIC Description:</b>					
<b><u>Detail(s)</u></b>					
<b>Waste Class:</b>	148 B				
<b>Waste Class Desc:</b>	Misc. wastes and inorganic chemicals				
<b>Waste Class:</b>	264 L				
<b>Waste Class Desc:</b>	Photoprocessing wastes				
<b>Waste Class:</b>	212 I				
<b>Waste Class Desc:</b>	Aliphatic solvents and residues				
<b>Waste Class:</b>	131 H				
<b>Waste Class Desc:</b>	Neutralized solutions - containing heavy metals				
<b>Waste Class:</b>	212 L				
<b>Waste Class Desc:</b>	Aliphatic solvents and residues				
<b>Waste Class:</b>	312 P				
<b>Waste Class Desc:</b>	Pathological wastes				
<b>Waste Class:</b>	262 L				
<b>Waste Class Desc:</b>	Detergents and soaps				
<b>Waste Class:</b>	263 B				
<b>Waste Class Desc:</b>	Misc. waste organic chemicals				
<b>Waste Class:</b>	264 T				
<b>Waste Class Desc:</b>	Photoprocessing wastes				
<a href="#">89</a>	13 of 21	NNW/229.4	75.9 / 4.08	Dr. Lorne S. Weiner 211-75 Albert Street Ottawa ON K1P 5E7	GEN
<b>Generator No:</b>	ON6391990			<b>PO Box No:</b>	
<b>Status:</b>	Registered			<b>Country:</b>	Canada
<b>Approval Years:</b>	As of Dec 2018			<b>Choice of Contact:</b>	
<b>Contam. Facility:</b>				<b>Co Admin:</b>	
<b>MHSW Facility:</b>				<b>Phone No Admin:</b>	
<b>SIC Code:</b>					
<b>SIC Description:</b>					
<b><u>Detail(s)</u></b>					
<b>Waste Class:</b>	312 P				
<b>Waste Class Desc:</b>	Pathological wastes				
<a href="#">89</a>	14 of 21	NNW/229.4	75.9 / 4.08	Dr. Lorne S. Weiner 211-75 Albert Street Ottawa ON K1P 5E7	GEN
<b>Generator No:</b>	ON6391990			<b>PO Box No:</b>	

Map Key	Number of Records	Direction/ Distance (m)	Elev/Diff (m)	Site	DB
<b>Status:</b>	Registered			<b>Country:</b>	Canada
<b>Approval Years:</b>	As of Jul 2019			<b>Choice of Contact:</b>	
<b>Contam. Facility:</b>				<b>Co Admin:</b>	
<b>MHSW Facility:</b>				<b>Phone No Admin:</b>	
<b>SIC Code:</b>					
<b>SIC Description:</b>					
<b><u>Detail(s)</u></b>					
<b>Waste Class:</b>	312 P				
<b>Waste Class Desc:</b>	Pathological wastes				

<a href="#"><u>89</u></a>	15 of 21	<b>NNW/229.4</b>	<b>75.9 / 4.08</b>	<b>75 ALBERT STREET, OTTAWA ON K1P 5Y9</b>	<b>INC</b>
<b>Incident No:</b>	162480				
<b>Incident ID:</b>	2313350				
<b>Attribute Category:</b>	FS-Incident				
<b>Status Code:</b>	Causal Analysis Complete				
<b>Incident Location:</b>	75 ALBERT STREET, OTTAWA - SPILL				
<b>Drainage System:</b>	Unknown				
<b>Sub Surface Contam.:</b>					
<b>Aff. Prop. Use Water:</b>	No				
<b>Contam. Migrated:</b>	Unknown				
<b>Contact Natural Env.:</b>	Unknown				
<b>Near Body of Water:</b>	No				
<b>Approx. Quant. Rel.:</b>	170				
<b>Equipment Model:</b>					
<b>Serial No:</b>					
<b>Residential App. Type:</b>					
<b>Commercial App. Type:</b>					
<b>Industrial App. Type:</b>					
<b>Institutional App. Type:</b>					
<b>Venting Type:</b>					
<b>Vent Connector Mater:</b>					
<b>Vent Chimney Mater:</b>					
<b>Pipeline Type:</b>					
<b>Pipeline Involved:</b>					
<b>Pipe Material:</b>					
<b>Depth Ground Cover:</b>					
<b>Regulator Location:</b>					
<b>Regulator Type:</b>					
<b>Operation Pressure:</b>					
<b>Liquid Prop Make:</b>					
<b>Liquid Prop Model:</b>					
<b>Liquid Prop Serial No:</b>					
<b>Equipment Type:</b>					
<b>Cylinder Capacity:</b>					
<b>Cylinder Capac. Units:</b>					
<b>Cylinder Material Type:</b>					
<b>Tank Capacity:</b>					
<b>Fuels Occurrence Type:</b>					
<b>Fuel Type Involved:</b>					
<b>Date of Occurrence:</b>					
<b>Time of Occurrence:</b>					
<b>Occur Insp Start Date:</b>					
<b>Any Health Impact:</b>					
<b>Any Environmental Impact:</b>					
<b>Was Service Interrupted:</b>					
<b>Was Property Damaged:</b>					
<b>Operation Type Involved:</b>					
<b>Enforcement Policy:</b>					
<b>Prc Escalation Required:</b>					
<b>Task No:</b>					



Map Key	Number of Records	Direction/ Distance (m)	Elev/Diff (m)	Site	DB
<b>Notes:</b> <b>Occurrence Narrative:</b> <b>Tank Material Type:</b> <b>Tank Storage Type:</b> <b>Tank Location Type:</b> <b>Pump Flow Rate Capac:</b> <b>Liquid Prop Notes:</b>					
<a href="#">89</a>	16 of 21	NNW/229.4	75.9 / 4.08	Canadian Book Manufacturers' Assn. 75 Albert St Suite 906 Ottawa ON K1P 5E7	PAP
<b>Company ID:</b> 4582050861 <b>Year:</b> 2009 <b>Status:</b> Active <b>Description:</b> <b>Type:</b> <b>Website:</b> <b>Operation:</b> <b>Status Desc:</b> <b>Effluent Pollution Control:</b> <b>Company Name:</b> <b>Division:</b> <b>Company Mailing Address:</b> <b>Mailing Address:</b> 75 Albert St, Suite 906, Ottawa ON K1P 5E7 <b>Mill Mailing Address:</b> <b>Mill Notes:</b> Exec Dir: Neil Fitzmaurice <b>History:</b> <b>Company History:</b>					
<a href="#">89</a>	17 of 21	NNW/229.4	75.9 / 4.08	APPENDIX PUBLISHING INC. 75 ALBERT ST SUITE 205 OTTAWA ON K1P 5E7	SCT
<b>Established:</b> 1989 <b>Plant Size (ft²):</b> 0 <b>Employment:</b> 7  <b>--Details--</b> <b>Description:</b> Document Preparation Services <b>SIC/NAICS Code:</b> 561410					
<a href="#">89</a>	18 of 21	NNW/229.4	75.9 / 4.08	Child Welfare League of Canada 75 Albert St Suite 1001 Ottawa ON K1P 5E7	SCT
<b>Established:</b> <b>Plant Size (ft²):</b> <b>Employment:</b> 4  <b>--Details--</b> <b>Description:</b> Periodical Publishers <b>SIC/NAICS Code:</b> 511120					
<a href="#">89</a>	19 of 21	NNW/229.4	75.9 / 4.08	Child Welfare League of Canada 75 Albert St Suite 1001 Ottawa ON K1P 5E7	SCT
<b>Established:</b> 1994 <b>Plant Size (ft²):</b>					

Map Key	Number of Records	Direction/ Distance (m)	Elev/Diff (m)	Site	DB
<b>Employment:</b>					
<b>--Details--</b>					
<b>Description:</b>		Periodical Publishers			
<b>SIC/NAICS Code:</b>		511120			
<b>Description:</b>		Civic and Social Organizations			
<b>SIC/NAICS Code:</b>		813410			
<a href="#">89</a>	20 of 21	NNW/229.4	75.9 / 4.08	Appendix Sonovision - ITEP 75 Albert St Suite 500 Ottawa ON K1P 5E7	SCT
<b>Established:</b>					
<b>Plant Size (ft²):</b>					
<b>Employment:</b>					
<b>--Details--</b>					
<b>Description:</b>		Book Publishers			
<b>SIC/NAICS Code:</b>		511130			
<a href="#">89</a>	21 of 21	NNW/229.4	75.9 / 4.08	Metcalf Realty<UNOFFICIAL> 75 Albert Street Ottawa ON	SPL
<b>Ref No:</b>	3166-7V8N5E			<b>Discharger Report:</b>	
<b>Site No:</b>				<b>Material Group:</b>	
<b>Incident Dt:</b>				<b>Health/Env Conseq:</b>	
<b>Year:</b>				<b>Client Type:</b>	
<b>Incident Cause:</b>	Pipe Or Hose Leak			<b>Sector Type:</b>	Other
<b>Incident Event:</b>				<b>Agency Involved:</b>	
<b>Contaminant Code:</b>				<b>Nearest Watercourse:</b>	
<b>Contaminant Name:</b>	BUNKER FUEL OIL (NO. 4, 5 OR 6)			<b>Site Address:</b>	
<b>Contaminant Limit 1:</b>				<b>Site District Office:</b>	
<b>Contam Limit Freq 1:</b>				<b>Site Postal Code:</b>	
<b>Contaminant UN No 1:</b>				<b>Site Region:</b>	
<b>Environment Impact:</b>	Not Anticipated			<b>Site Municipality:</b>	Ottawa
<b>Nature of Impact:</b>	Other Impact(s)			<b>Site Lot:</b>	
<b>Receiving Medium:</b>				<b>Site Conc:</b>	
<b>Receiving Env:</b>				<b>Northing:</b>	
<b>MOE Response:</b>	No Field Response			<b>Easting:</b>	
<b>Dt MOE Arvl on Scn:</b>				<b>Site Geo Ref Accu:</b>	
<b>MOE Reported Dt:</b>	8/24/2009			<b>Site Map Datum:</b>	
<b>Dt Document Closed:</b>				<b>SAC Action Class:</b>	TSSA - Fuel Safety Branch
<b>Incident Reason:</b>	Error- Operator error			<b>Source Type:</b>	
<b>Site Name:</b>	75 Albert Street<UNOFFICIAL>				
<b>Site County/District:</b>					
<b>Site Geo Ref Meth:</b>					
<b>Incident Summary:</b>	TSSA: 75 Albert St - 100L bunker oil to bsmt				
<b>Contaminant Qty:</b>	100 L				
<a href="#">90</a>	1 of 1	SSW/233.5	75.9 / 4.08	lot D con C ON	WWIS
<b>Well ID:</b>	7318398			<b>Data Entry Status:</b>	Yes
<b>Construction Date:</b>				<b>Data Src:</b>	
<b>Primary Water Use:</b>				<b>Date Received:</b>	8/31/2018
<b>Sec. Water Use:</b>				<b>Selected Flag:</b>	Yes
<b>Final Well Status:</b>				<b>Abandonment Rec:</b>	

Map Key	Number of Records	Direction/ Distance (m)	Elev/Diff (m)	Site	DB
<b>Water Type:</b> <b>Casing Material:</b> <b>Audit No:</b> Z290606 <b>Tag:</b> A251722 <b>Construction Method:</b> <b>Elevation (m):</b> <b>Elevation Reliability:</b> <b>Depth to Bedrock:</b> <b>Well Depth:</b> <b>Overburden/Bedrock:</b> <b>Pump Rate:</b> <b>Static Water Level:</b> <b>Flowing (Y/N):</b> <b>Flow Rate:</b> <b>Clear/Cloudy:</b>					
<b>Contractor:</b> 7241 <b>Form Version:</b> 7 <b>Owner:</b> <b>Street Name:</b> <b>County:</b> OTTAWA-CARLETON <b>Municipality:</b> NEPEAN TOWNSHIP <b>Site Info:</b> <b>Lot:</b> D <b>Concession:</b> C <b>Concession Name:</b> <b>Easting NAD83:</b> <b>Northing NAD83:</b> <b>Zone:</b> <b>UTM Reliability:</b>					
<b><u>Bore Hole Information</u></b>					
<b>Bore Hole ID:</b> 1007283730 <b>DP2BR:</b> <b>Spatial Status:</b> <b>Code OB:</b> <b>Code OB Desc:</b> <b>Open Hole:</b> <b>Cluster Kind:</b> <b>Date Completed:</b> 6/19/2018 <b>Remarks:</b> <b>Elevrc Desc:</b> <b>Location Source Date:</b> <b>Improvement Location Source:</b> <b>Improvement Location Method:</b> <b>Source Revision Comment:</b> <b>Supplier Comment:</b>					
<b>Elevation:</b> <b>Elevrc:</b> <b>Zone:</b> 18 <b>East83:</b> 445590 <b>North83:</b> 5029711 <b>Org CS:</b> UTM83 <b>UTMRC:</b> 4 <b>UTMRC Desc:</b> margin of error : 30 m - 100 m <b>Location Method:</b> wwr					
<a href="#">91</a>	1 of 9	SW/235.4	75.8 / 4.05	<b>GILLIN ENGINEERING AND CONSTRUCTION LIMITED</b> <b>234 LAURIER W AVE</b> <b>OTTAWA ON K1P 6K6</b>	<b>EASR</b>
<b>Approval No:</b> R-003-5240457867 <b>Status:</b> REGISTERED <b>Date:</b> 2012-10-25 <b>Record Type:</b> EASR <b>Link Source:</b> MOFA <b>Project Type:</b> Heating System <b>Full Address:</b> <b>Approval Type:</b> EASR-Heating System <b>Full PDF Link:</b> <a href="http://www.accessenvironment.ene.gov.on.ca/AEWeb/ae/ViewDocument.action?documentRefID=2246">http://www.accessenvironment.ene.gov.on.ca/AEWeb/ae/ViewDocument.action?documentRefID=2246</a>					
<a href="#">91</a>	2 of 9	SW/235.4	75.8 / 4.05	<b>Gillin Engineering and Construction Limited</b> <b>234 Laurier Avenue West Ottawa K1P 5M8 CITY OF OTTAWA ON</b>	<b>EBR</b>
<b>EBR Registry No:</b> 011-7456 <b>Ministry Ref No:</b> 6797-8ZBQNM <b>Notice Type:</b> Instrument Decision <b>Notice Stage:</b> 804272563 <b>Notice Date:</b> April 26, 2013 <b>Proposal Date:</b> October 30, 2012 <b>Year:</b> 2012 <b>Instrument Type:</b> (EPA Part II.1-air) - Environmental Compliance Approval (project type: air)					
<b>Decision Posted:</b> <b>Exception Posted:</b> <b>Section:</b> <b>Act 1:</b> <b>Act 2:</b> <b>Site Location Map:</b>					

Map Key	Number of Records	Direction/ Distance (m)	Elev/Diff (m)	Site	DB
<b>Off Instrument Name:</b>					
<b>Posted By:</b>					
<b>Company Name:</b>		Gillin Engineering and Construction Limited			
<b>Site Address:</b>					
<b>Location Other:</b>					
<b>Proponent Name:</b>		141 Laurier avenue , 1200, Ottawa Ontario, Canada K1P 5J3			
<b>Proponent Address:</b>					
<b>Comment Period:</b>					
<b>URL:</b>					
<b>Site Location Details:</b>					
234 Laurier Avenue West Ottawa K1P 5M8 CITY OF OTTAWA					
<a href="#">91</a>	3 of 9	SW/235.4	75.8 / 4.05	Gillin Engineering and Construction Limited 234 Laurier Ave W Ottawa ON	ECA
<b>Approval No:</b>		7836-96LPLV		<b>MOE District:</b>	
<b>Approval Date:</b>		19-APR-13		<b>City:</b> Ottawa	
<b>Status:</b>		Approved		<b>Longitude:</b>	
<b>Record Type:</b>				<b>Latitude:</b>	
<b>Link Source:</b>				<b>Geometry X:</b>	
<b>SWP Area Name:</b>				<b>Geometry Y:</b>	
<b>Approval Type:</b>					
<b>Project Type:</b>		Air/Noise			
<b>Address:</b>					
<b>Full Address:</b>					
<b>Full PDF Link:</b>					
<a href="#">91</a>	4 of 9	SW/235.4	75.8 / 4.05	Gillin Engineering and Construction Limited 234 Laurier Ave W Ottawa ON K1P 5M8	ECA
<b>Approval No:</b>		7836-96LPLV		<b>MOE District:</b>	
<b>Approval Date:</b>		2013-04-19		<b>City:</b>	
<b>Status:</b>		Approved		<b>Longitude:</b>	
<b>Record Type:</b>		ECA		<b>Latitude:</b>	
<b>Link Source:</b>		IDS		<b>Geometry X:</b>	
<b>SWP Area Name:</b>				<b>Geometry Y:</b>	
<b>Approval Type:</b>		ECA-AIR			
<b>Project Type:</b>		AIR			
<b>Address:</b>		234 Laurier Ave W			
<b>Full Address:</b>					
<b>Full PDF Link:</b>		https://www.accessenvironment.ene.gov.on.ca/instruments/6797-8ZBQNM-14.pdf			
<a href="#">91</a>	5 of 9	SW/235.4	75.8 / 4.05	234 Laurier Ave W Ottawa ON K1P1H7	EHS
<b>Order No:</b>		20130909029		<b>Nearest Intersection:</b>	
<b>Status:</b>		C		<b>Municipality:</b>	
<b>Report Type:</b>		Custom Report		<b>Client Prov/State:</b> ON	
<b>Report Date:</b>		16-SEP-13		<b>Search Radius (km):</b> .25	
<b>Date Received:</b>		09-SEP-13		<b>X:</b> -75.696349	
<b>Previous Site Name:</b>				<b>Y:</b> 45.419196	
<b>Lot/Building Size:</b>					
<b>Additional Info Ordered:</b>					

Map Key	Number of Records	Direction/ Distance (m)	Elev/Diff (m)	Site	DB
<a href="#">91</a>	6 of 9	SW/235.4	75.8 / 4.05	234 Laurier Ave W Ottawa ON K1N 5X8	EHS
<b>Order No:</b>	20180720141			<b>Nearest Intersection:</b>	
<b>Status:</b>	C			<b>Municipality:</b>	
<b>Report Type:</b>	Standard Report			<b>Client Prov/State:</b>	ON
<b>Report Date:</b>	25-JUL-18			<b>Search Radius (km):</b>	.25
<b>Date Received:</b>	20-JUL-18			<b>X:</b>	-75.696219
<b>Previous Site Name:</b>				<b>Y:</b>	45.419295
<b>Lot/Building Size:</b>					
<b>Additional Info Ordered:</b>					
<a href="#">91</a>	7 of 9	SW/235.4	75.8 / 4.05	NATIONAL DEFENCE 234 LAURIER AVENUE WEST 19TH FLOOR, ROOM 1904 OTTAWA ON K1A 0K2	GEN
<b>Generator No:</b>	ON0046587			<b>PO Box No:</b>	
<b>Status:</b>				<b>Country:</b>	
<b>Approval Years:</b>	93,94,95,96,97			<b>Choice of Contact:</b>	
<b>Contam. Facility:</b>				<b>Co Admin:</b>	
<b>MHSW Facility:</b>				<b>Phone No Admin:</b>	
<b>SIC Code:</b>	8111				
<b>SIC Description:</b>	DEFENCE SERVICES				
<b><u>Detail(s)</u></b>					
<b>Waste Class:</b>	264				
<b>Waste Class Desc:</b>	PHOTOPROCESSING WASTES				
<a href="#">91</a>	8 of 9	SW/235.4	75.8 / 4.05	DEPT. OF NATIONAL DEFENCE 234 LAURIER AVENUE WEST 19TH FLOOR, ROOM 1904 OTTAWA ON K1A 0K2	GEN
<b>Generator No:</b>	ON0046587			<b>PO Box No:</b>	
<b>Status:</b>				<b>Country:</b>	
<b>Approval Years:</b>	98,99,00,01			<b>Choice of Contact:</b>	
<b>Contam. Facility:</b>				<b>Co Admin:</b>	
<b>MHSW Facility:</b>				<b>Phone No Admin:</b>	
<b>SIC Code:</b>	8111				
<b>SIC Description:</b>	DEFENCE SERVICES				
<b><u>Detail(s)</u></b>					
<b>Waste Class:</b>	264				
<b>Waste Class Desc:</b>	PHOTOPROCESSING WASTES				
<a href="#">91</a>	9 of 9	SW/235.4	75.8 / 4.05	234 LAURIER LEASEHOLDS LIMITED 234 LAURIER AVENUE WEST OTTAWA ON	GEN
<b>Generator No:</b>	ON8115831			<b>PO Box No:</b>	
<b>Status:</b>				<b>Country:</b>	
<b>Approval Years:</b>	2012			<b>Choice of Contact:</b>	
<b>Contam. Facility:</b>				<b>Co Admin:</b>	
<b>MHSW Facility:</b>				<b>Phone No Admin:</b>	
<b>SIC Code:</b>	531310				
<b>SIC Description:</b>	Real Estate Property Managers				

Map Key	Number of Records	Direction/ Distance (m)	Elev/Diff (m)	Site	DB
<a href="#">92</a>	1 of 1	SSE/236.1	72.9 / 1.08	182-184 Lisgar Street Ottawa ON K2P 0C4	EHS
<b>Order No:</b>	20081215002			<b>Nearest Intersection:</b>	Lisgar Street and Elgin Street
<b>Status:</b>	C			<b>Municipality:</b>	
<b>Report Type:</b>	Standard Report			<b>Client Prov/State:</b>	ON
<b>Report Date:</b>	12/16/2008			<b>Search Radius (km):</b>	0.25
<b>Date Received:</b>	12/15/2008			<b>X:</b>	-75.692063
<b>Previous Site Name:</b>				<b>Y:</b>	45.418766
<b>Lot/Building Size:</b>					
<b>Additional Info Ordered:</b>	Fire Insur. Maps and/or Site Plans				
<a href="#">93</a>	1 of 1	SE/237.7	71.9 / 0.08	Enbridge Gas Distribution Inc. SE corner Lisgar St and Elgin st Ottawa ON	SPL
<b>Ref No:</b>	3647-BA2TJC			<b>Discharger Report:</b>	
<b>Site No:</b>	NA			<b>Material Group:</b>	
<b>Incident Dt:</b>	3/7/2019			<b>Health/Env Conseq:</b>	2 - Minor Environment
<b>Year:</b>				<b>Client Type:</b>	Corporation
<b>Incident Cause:</b>				<b>Sector Type:</b>	Miscellaneous Communal
<b>Incident Event:</b>	Leak/Break			<b>Agency Involved:</b>	
<b>Contaminant Code:</b>	35			<b>Nearest Watercourse:</b>	
<b>Contaminant Name:</b>	NATURAL GAS (METHANE)			<b>Site Address:</b>	SE corner Lisgar St and Elgin st
<b>Contaminant Limit 1:</b>				<b>Site District Office:</b>	Ottawa
<b>Contam Limit Freq 1:</b>				<b>Site Postal Code:</b>	
<b>Contaminant UN No 1:</b>	1075			<b>Site Region:</b>	Eastern
<b>Environment Impact:</b>				<b>Site Municipality:</b>	Ottawa
<b>Nature of Impact:</b>				<b>Site Lot:</b>	
<b>Receiving Medium:</b>				<b>Site Conc:</b>	
<b>Receiving Env:</b>	Air			<b>Northing:</b>	
<b>MOE Response:</b>	No			<b>Easting:</b>	
<b>Dt MOE Arvl on Scn:</b>				<b>Site Geo Ref Accu:</b>	
<b>MOE Reported Dt:</b>	3/7/2019			<b>Site Map Datum:</b>	
<b>Dt Document Closed:</b>				<b>SAC Action Class:</b>	TSSA - Fuel Safety Branch - Hydrocarbon Fuel Release/Spill
<b>Incident Reason:</b>	Operator/Human Error			<b>Source Type:</b>	Pipeline/Components
<b>Site Name:</b>	site<UNOFFICIAL>				
<b>Site County/District:</b>					
<b>Site Geo Ref Meth:</b>					
<b>Incident Summary:</b>	TSSA - Enbridge: 2" plastic IP main line damaged, made safe.				
<b>Contaminant Qty:</b>	0 other - see incident description				
<a href="#">94</a>	1 of 4	SW/238.4	75.9 / 4.08	100 Gloucester Street Ottawa ON K2P 0A4	EHS
<b>Order No:</b>	20110404006			<b>Nearest Intersection:</b>	
<b>Status:</b>	C			<b>Municipality:</b>	
<b>Report Type:</b>	Custom Report			<b>Client Prov/State:</b>	ON
<b>Report Date:</b>	4/8/2011			<b>Search Radius (km):</b>	0.25
<b>Date Received:</b>	4/4/2011 9:22:13 AM			<b>X:</b>	-75.695503
<b>Previous Site Name:</b>				<b>Y:</b>	45.418922
<b>Lot/Building Size:</b>					
<b>Additional Info Ordered:</b>					
<a href="#">94</a>	2 of 4	SW/238.4	75.9 / 4.08	DEPARTMENT OF(OUT OF BUSINESS) 17-714 DENTAL CLINIC LAB. 100 GLOUCESTER STREET, SUITE 602 OTTAWA ON K2P 0A4	GEN
<b>Generator No:</b>	ON0046580			<b>PO Box No:</b>	

Map Key	Number of Records	Direction/ Distance (m)	Elev/Diff (m)	Site	DB
<b>Status:</b> <b>Approval Years:</b> 92,93,95,96,97 <b>Contam. Facility:</b> <b>MHSW Facility:</b> <b>SIC Code:</b> 8689 <b>SIC Description:</b> OTHER HEALTH LAB.				<b>Country:</b> <b>Choice of Contact:</b> <b>Co Admin:</b> <b>Phone No Admin:</b>	
<b><u>Detail(s)</u></b>					
<b>Waste Class:</b>		114			
<b>Waste Class Desc:</b>		OTHER INORGANIC ACID WASTES			
<b>Waste Class:</b>		146			
<b>Waste Class Desc:</b>		OTHER SPECIFIED INORGANICS			
<b>Waste Class:</b>		148			
<b>Waste Class Desc:</b>		INORGANIC LABORATORY CHEMICALS			
<b>Waste Class:</b>		211			
<b>Waste Class Desc:</b>		AROMATIC SOLVENTS			
<b>Waste Class:</b>		212			
<b>Waste Class Desc:</b>		ALIPHATIC SOLVENTS			
<b>Waste Class:</b>		262			
<b>Waste Class Desc:</b>		DETERGENTS/SOAPS			
<b>Waste Class:</b>		263			
<b>Waste Class Desc:</b>		ORGANIC LABORATORY CHEMICALS			
<b>Waste Class:</b>		264			
<b>Waste Class Desc:</b>		PHOTOPROCESSING WASTES			
<b>Waste Class:</b>		266			
<b>Waste Class Desc:</b>		PHENOLIC WASTES			
<b>Waste Class:</b>		312			
<b>Waste Class Desc:</b>		PATHOLOGICAL WASTES			

<a href="#">94</a>	3 of 4	SW/238.4	75.9 / 4.08	DEPARTMENT OF NATIONAL DEFENCE 17-714 DENTAL CLINIC LAB. 100 GLOUCESTER STREET, SUITE 602 OTTAWA ON K2P 0A4	GEN
--------------------	--------	----------	-------------	--	-----

<b>Generator No:</b> ON0046580		<b>PO Box No:</b>	
<b>Status:</b>		<b>Country:</b>	
<b>Approval Years:</b> 94		<b>Choice of Contact:</b>	
<b>Contam. Facility:</b>		<b>Co Admin:</b>	
<b>MHSW Facility:</b>		<b>Phone No Admin:</b>	
<b>SIC Code:</b> 8689			
<b>SIC Description:</b> OTHER HEALTH LAB.			

**Detail(s)**

<b>Waste Class:</b>		148	
<b>Waste Class Desc:</b>		INORGANIC LABORATORY CHEMICALS	
<b>Waste Class:</b>		114	
<b>Waste Class Desc:</b>		OTHER INORGANIC ACID WASTES	
<b>Waste Class:</b>		146	
<b>Waste Class Desc:</b>		OTHER SPECIFIED INORGANICS	

Map Key	Number of Records	Direction/ Distance (m)	Elev/Diff (m)	Site	DB
<b>Waste Class:</b>		211			
<b>Waste Class Desc:</b>		AROMATIC SOLVENTS			
<b>Waste Class:</b>		212			
<b>Waste Class Desc:</b>		ALIPHATIC SOLVENTS			
<b>Waste Class:</b>		262			
<b>Waste Class Desc:</b>		DETERGENTS/SOAPS			
<b>Waste Class:</b>		263			
<b>Waste Class Desc:</b>		ORGANIC LABORATORY CHEMICALS			
<b>Waste Class:</b>		264			
<b>Waste Class Desc:</b>		PHOTOPROCESSING WASTES			
<b>Waste Class:</b>		266			
<b>Waste Class Desc:</b>		PHENOLIC WASTES			
<b>Waste Class:</b>		312			
<b>Waste Class Desc:</b>		PATHOLOGICAL WASTES			

<a href="#">94</a>	4 of 4	SW/238.4	75.9 / 4.08	DEPT. OF NATIONAL DEFENCE(OUT OF BUS.) DENTAL CLINIC LAB 100 GLOUCESTER STREET, SUITE 602 OTTAWA ON K2P 0A4	GEN
<b>Generator No:</b>	ON0046580			<b>PO Box No:</b>	
<b>Status:</b>				<b>Country:</b>	
<b>Approval Years:</b>	98			<b>Choice of Contact:</b>	
<b>Contam. Facility:</b>				<b>Co Admin:</b>	
<b>MHSW Facility:</b>				<b>Phone No Admin:</b>	
<b>SIC Code:</b>	8689				
<b>SIC Description:</b>	OTHER HEALTH LAB.				

**Detail(s)**

<b>Waste Class:</b>	114				
<b>Waste Class Desc:</b>	OTHER INORGANIC ACID WASTES				
<b>Waste Class:</b>	146				
<b>Waste Class Desc:</b>	OTHER SPECIFIED INORGANICS				
<b>Waste Class:</b>	148				
<b>Waste Class Desc:</b>	INORGANIC LABORATORY CHEMICALS				
<b>Waste Class:</b>	211				
<b>Waste Class Desc:</b>	AROMATIC SOLVENTS				
<b>Waste Class:</b>	212				
<b>Waste Class Desc:</b>	ALIPHATIC SOLVENTS				
<b>Waste Class:</b>	262				
<b>Waste Class Desc:</b>	DETERGENTS/SOAPS				
<b>Waste Class:</b>	263				
<b>Waste Class Desc:</b>	ORGANIC LABORATORY CHEMICALS				
<b>Waste Class:</b>	264				
<b>Waste Class Desc:</b>	PHOTOPROCESSING WASTES				
<b>Waste Class:</b>	266				
<b>Waste Class Desc:</b>	PHENOLIC WASTES				
<b>Waste Class:</b>	312				



Map Key	Number of Records	Direction/ Distance (m)	Elev/Diff (m)	Site	DB
<b>Waste Class Desc:</b>		PATHOLOGICAL WASTES			
<a href="#">95</a>	1 of 2	W/239.4	77.6 / 5.78	WHWW Hotels (Ottawa) Company 140 Slater Street Ottawa ON K1P 5H6	CA
<b>Certificate #:</b>		1595-6NTRUM			
<b>Application Year:</b>		2006			
<b>Issue Date:</b>		4/19/2006			
<b>Approval Type:</b>		Air			
<b>Status:</b>		Approved			
<b>Application Type:</b>					
<b>Client Name:</b>					
<b>Client Address:</b>					
<b>Client City:</b>					
<b>Client Postal Code:</b>					
<b>Project Description:</b>					
<b>Contaminants:</b>					
<b>Emission Control:</b>					
<a href="#">95</a>	2 of 2	W/239.4	77.6 / 5.78	WHWW Hotels (Ottawa) Company 140 Slater Street Ottawa ON L4W 4T9	ECA
<b>Approval No:</b>		1595-6NTRUM		<b>MOE District:</b>	Ottawa
<b>Approval Date:</b>		2006-04-19		<b>City:</b>	
<b>Status:</b>		Approved		<b>Longitude:</b>	-75.69686
<b>Record Type:</b>		ECA		<b>Latitude:</b>	45.42033
<b>Link Source:</b>		IDS		<b>Geometry X:</b>	
<b>SWP Area Name:</b>		Rideau Valley		<b>Geometry Y:</b>	
<b>Approval Type:</b>		ECA-AIR			
<b>Project Type:</b>		AIR			
<b>Address:</b>		140 Slater Street			
<b>Full Address:</b>					
<b>Full PDF Link:</b>		<a href="https://www.accessenvironment.ene.gov.on.ca/instruments/3591-6MERGS-14.pdf">https://www.accessenvironment.ene.gov.on.ca/instruments/3591-6MERGS-14.pdf</a>			
<a href="#">96</a>	1 of 7	WNW/239.4	78.6 / 6.78	DAVID BERMAN (OUT OF BUSINESS) 12-773 116 ALBERT ST., SUITE 1012 OTTAWA ON K1P 5G3	GEN
<b>Generator No:</b>		ON0861502		<b>PO Box No:</b>	
<b>Status:</b>				<b>Country:</b>	
<b>Approval Years:</b>		92,93,95,96,97,98		<b>Choice of Contact:</b>	
<b>Contam. Facility:</b>				<b>Co Admin:</b>	
<b>MHSW Facility:</b>				<b>Phone No Admin:</b>	
<b>SIC Code:</b>		2819			
<b>SIC Description:</b>		OTHER COMM. PRINTING			
<b>Detail(s)</b>					
<b>Waste Class:</b>		264			
<b>Waste Class Desc:</b>		PHOTOPROCESSING WASTES			
<a href="#">96</a>	2 of 7	WNW/239.4	78.6 / 6.78	DAVID BERMAN TYPOGRAPHICS LTD. 12-773 116 ALBERT ST., SUITE 1012 OTTAWA ON K1P 5G3	GEN
<b>Generator No:</b>		ON0861502		<b>PO Box No:</b>	
<b>Status:</b>				<b>Country:</b>	
<b>Approval Years:</b>		94		<b>Choice of Contact:</b>	

Map Key	Number of Records	Direction/ Distance (m)	Elev/Diff (m)	Site	DB
<b>Contam. Facility:</b> <b>MHSW Facility:</b> <b>SIC Code:</b> <b>SIC Description:</b>	2819	OTHER COMM. PRINTING		<b>Co Admin:</b> <b>Phone No Admin:</b>	
<b><u>Detail(s)</u></b>					
<b>Waste Class:</b> <b>Waste Class Desc:</b>	264	PHOTOPROCESSING WASTES			
<b>96</b>	3 of 7	WNW/239.4	78.6 / 6.78	<b>METCALFE REALTY COMPANY LIMITED</b> <b>116 ALBERT STREET</b> <b>OTTAWA ON K1P 5G3</b>	<b>GEN</b>
<b>Generator No:</b> <b>Status:</b> <b>Approval Years:</b> <b>Contam. Facility:</b> <b>MHSW Facility:</b> <b>SIC Code:</b> <b>SIC Description:</b>	ON0979502 92,93,97,98,99,00,01 7512	NON-RES. BLDG. OPER.		<b>PO Box No:</b> <b>Country:</b> <b>Choice of Contact:</b> <b>Co Admin:</b> <b>Phone No Admin:</b>	
<b><u>Detail(s)</u></b>					
<b>Waste Class:</b> <b>Waste Class Desc:</b>	252	WASTE OILS & LUBRICANTS			
<b>96</b>	4 of 7	WNW/239.4	78.6 / 6.78	<b>METCALFE REALTY COMPANY LIMITED 26-616</b> <b>116 ALBERT ST. C/O 130 ALBERT ST. STE 210</b> <b>OTTAWA ON K1P 5G4</b>	<b>GEN</b>
<b>Generator No:</b> <b>Status:</b> <b>Approval Years:</b> <b>Contam. Facility:</b> <b>MHSW Facility:</b> <b>SIC Code:</b> <b>SIC Description:</b>	ON0979502 94,95,96 7512	NON-RES. BLDG. OPER.		<b>PO Box No:</b> <b>Country:</b> <b>Choice of Contact:</b> <b>Co Admin:</b> <b>Phone No Admin:</b>	
<b><u>Detail(s)</u></b>					
<b>Waste Class:</b> <b>Waste Class Desc:</b>	252	WASTE OILS & LUBRICANTS			
<b>96</b>	5 of 7	WNW/239.4	78.6 / 6.78	<b>METCALFE REALTY COMPANY LIMITED</b> <b>116 ALBERT STREET</b> <b>OTTAWA ON K1P 5G3</b>	<b>GEN</b>
<b>Generator No:</b> <b>Status:</b> <b>Approval Years:</b> <b>Contam. Facility:</b> <b>MHSW Facility:</b> <b>SIC Code:</b> <b>SIC Description:</b>	ON0979502 02,03			<b>PO Box No:</b> <b>Country:</b> <b>Choice of Contact:</b> <b>Co Admin:</b> <b>Phone No Admin:</b>	
<b><u>Detail(s)</u></b>					
<b>Waste Class:</b> <b>Waste Class Desc:</b>					
<b>96</b>	6 of 7	WNW/239.4	78.6 / 6.78	<b>METCALFE REALTY COMPANY LIMITED</b> <b>116 ALBERT STREET</b> <b>OTTAWA ON K1P 5G3</b>	<b>GEN</b>

Map Key	Number of Records	Direction/ Distance (m)	Elev/Diff (m)	Site	DB
<b>Generator No:</b> ON0979502 <b>Status:</b> <b>Approval Years:</b> 04 <b>Contam. Facility:</b> <b>MHSW Facility:</b> <b>SIC Code:</b> <b>SIC Description:</b>					
<b>PO Box No:</b> <b>Country:</b> <b>Choice of Contact:</b> <b>Co Admin:</b> <b>Phone No Admin:</b>					
<a href="#">96</a>	7 of 7	WNW/239.4	78.6 / 6.78	Metro Ottawa 116 Albert St Suite 402 Ottawa ON K1P 5G3	SCT
<b>Established:</b> 2004 <b>Plant Size (ft²):</b> <b>Employment:</b>					
<b>--Details--</b>					
<b>Description:</b> Quick Printing <b>SIC/NAICS Code:</b> 323114					
<b>Description:</b> Digital Printing <b>SIC/NAICS Code:</b> 323115					
<b>Description:</b> Other Printing <b>SIC/NAICS Code:</b> 323119					
<b>Description:</b> Newspaper Publishers <b>SIC/NAICS Code:</b> 511110					
<a href="#">97</a>	1 of 14	NNW/240.4	73.4 / 1.64	BRITISH HIGH COMMISSION 80 ELGIN STREET OTTAWA CITY ON	CA
<b>Certificate #:</b> 8-4061-87- <b>Application Year:</b> 87 <b>Issue Date:</b> 9/4/1987 <b>Approval Type:</b> Industrial air <b>Status:</b> Approved <b>Application Type:</b> <b>Client Name:</b> <b>Client Address:</b> <b>Client City:</b> <b>Client Postal Code:</b> <b>Project Description:</b> DIESEL GENERATOR <b>Contaminants:</b> Nitrogen Oxides <b>Emission Control:</b> No Controls					
<a href="#">97</a>	2 of 14	NNW/240.4	73.4 / 1.64	BRITISH HIGH COMMISSION 80 ELGIN STREET OTTAWA ON K1P 5K7	GEN
<b>Generator No:</b> ON1880000 <b>Status:</b> <b>Approval Years:</b> 94,95,96,97,98,99,00,01,05,07,08 <b>Contam. Facility:</b> <b>MHSW Facility:</b> <b>SIC Code:</b> 8141 <b>SIC Description:</b> FOREIGN AFFAIRS					
<b>PO Box No:</b> <b>Country:</b> <b>Choice of Contact:</b> <b>Co Admin:</b> <b>Phone No Admin:</b>					
<b>Detail(s)</b>					

Map Key	Number of Records	Direction/ Distance (m)	Elev/Diff (m)	Site	DB
<b>Waste Class:</b>		243			
<b>Waste Class Desc:</b>		PCB'S			
<b>Waste Class:</b>		145			
<b>Waste Class Desc:</b>		PAINT/PIGMENT/COATING RESIDUES			
<b>Waste Class:</b>		252			
<b>Waste Class Desc:</b>		WASTE OILS & LUBRICANTS			
<b>Waste Class:</b>		331			
<b>Waste Class Desc:</b>		WASTE COMPRESSED GASES			

<a href="#">97</a>	3 of 14	<b>NNW/240.4</b>	<b>73.4 / 1.64</b>	<b>BRITISH HIGH COMMISSION 80 ELGIN STREET OTTAWA ON</b>	<b>GEN</b>
<b>Generator No:</b>	ON1880000			<b>PO Box No:</b>	
<b>Status:</b>				<b>Country:</b>	
<b>Approval Years:</b>	2009			<b>Choice of Contact:</b>	
<b>Contam. Facility:</b>				<b>Co Admin:</b>	
<b>MHSW Facility:</b>				<b>Phone No Admin:</b>	
<b>SIC Code:</b>	911410				
<b>SIC Description:</b>	Foreign Affairs				
<b><u>Detail(s)</u></b>					
<b>Waste Class:</b>		145			
<b>Waste Class Desc:</b>		PAINT/PIGMENT/COATING RESIDUES			
<b>Waste Class:</b>		243			
<b>Waste Class Desc:</b>		PCBS			
<b>Waste Class:</b>		252			
<b>Waste Class Desc:</b>		WASTE OILS & LUBRICANTS			
<b>Waste Class:</b>		331			
<b>Waste Class Desc:</b>		WASTE COMPRESSED GASES			

<a href="#">97</a>	4 of 14	<b>NNW/240.4</b>	<b>73.4 / 1.64</b>	<b>BRITISH HIGH COMMISSION 80 ELGIN STREET OTTAWA ON</b>	<b>GEN</b>
<b>Generator No:</b>	ON1880000			<b>PO Box No:</b>	
<b>Status:</b>				<b>Country:</b>	
<b>Approval Years:</b>	2010			<b>Choice of Contact:</b>	
<b>Contam. Facility:</b>				<b>Co Admin:</b>	
<b>MHSW Facility:</b>				<b>Phone No Admin:</b>	
<b>SIC Code:</b>	911410				
<b>SIC Description:</b>	Foreign Affairs				
<b><u>Detail(s)</u></b>					
<b>Waste Class:</b>		252			
<b>Waste Class Desc:</b>		WASTE OILS & LUBRICANTS			
<b>Waste Class:</b>		251			
<b>Waste Class Desc:</b>		OIL SKIMMINGS & SLUDGES			
<b>Waste Class:</b>		145			
<b>Waste Class Desc:</b>		PAINT/PIGMENT/COATING RESIDUES			
<b>Waste Class:</b>		331			

Map Key	Number of Records	Direction/ Distance (m)	Elev/Diff (m)	Site	DB
<b>Waste Class Desc:</b>		WASTE COMPRESSED GASES			
<b>Waste Class:</b>		243			
<b>Waste Class Desc:</b>		PCBS			
<a href="#">97</a>	5 of 14	NNW/240.4	73.4 / 1.64	<b>BRITISH HIGH COMMISSION 80 ELGIN STREET OTTAWA ON</b>	<b>GEN</b>
<b>Generator No:</b>	ON1880000			<b>PO Box No:</b>	
<b>Status:</b>				<b>Country:</b>	
<b>Approval Years:</b>	2011			<b>Choice of Contact:</b>	
<b>Contam. Facility:</b>				<b>Co Admin:</b>	
<b>MHSW Facility:</b>				<b>Phone No Admin:</b>	
<b>SIC Code:</b>	911410				
<b>SIC Description:</b>	Foreign Affairs				
<b><u>Detail(s)</u></b>					
<b>Waste Class:</b>	251				
<b>Waste Class Desc:</b>	OIL SKIMMINGS & SLUDGES				
<b>Waste Class:</b>	243				
<b>Waste Class Desc:</b>	PCBS				
<b>Waste Class:</b>	145				
<b>Waste Class Desc:</b>	PAINT/PIGMENT/COATING RESIDUES				
<b>Waste Class:</b>	331				
<b>Waste Class Desc:</b>	WASTE COMPRESSED GASES				
<b>Waste Class:</b>	252				
<b>Waste Class Desc:</b>	WASTE OILS & LUBRICANTS				

<a href="#">97</a>	6 of 14	NNW/240.4	73.4 / 1.64	<b>BRITISH HIGH COMMISSION 80 ELGIN STREET OTTAWA ON K1P 5K7</b>	<b>GEN</b>
<b>Generator No:</b>	ON1880000			<b>PO Box No:</b>	
<b>Status:</b>				<b>Country:</b>	
<b>Approval Years:</b>	2012			<b>Choice of Contact:</b>	
<b>Contam. Facility:</b>				<b>Co Admin:</b>	
<b>MHSW Facility:</b>				<b>Phone No Admin:</b>	
<b>SIC Code:</b>	911410				
<b>SIC Description:</b>	Foreign Affairs				
<b><u>Detail(s)</u></b>					
<b>Waste Class:</b>	252				
<b>Waste Class Desc:</b>	WASTE OILS & LUBRICANTS				
<b>Waste Class:</b>	251				
<b>Waste Class Desc:</b>	OIL SKIMMINGS & SLUDGES				
<b>Waste Class:</b>	331				
<b>Waste Class Desc:</b>	WASTE COMPRESSED GASES				
<b>Waste Class:</b>	243				
<b>Waste Class Desc:</b>	PCBS				
<b>Waste Class:</b>	145				
<b>Waste Class Desc:</b>	PAINT/PIGMENT/COATING RESIDUES				

Map Key	Number of Records	Direction/ Distance (m)	Elev/Diff (m)	Site	DB
<a href="#">97</a>	7 of 14	NNW/240.4	73.4 / 1.64	BRITISH HIGH COMMISSION 80 ELGIN STREET OTTAWA ON	GEN
<b>Generator No:</b>	ON1880000			<b>PO Box No:</b>	
<b>Status:</b>				<b>Country:</b>	
<b>Approval Years:</b>	2013			<b>Choice of Contact:</b>	
<b>Contam. Facility:</b>				<b>Co Admin:</b>	
<b>MHSW Facility:</b>				<b>Phone No Admin:</b>	
<b>SIC Code:</b>	919110				
<b>SIC Description:</b>					
<b><u>Detail(s)</u></b>					
<b>Waste Class:</b>	243				
<b>Waste Class Desc:</b>	PCBS				
<b>Waste Class:</b>	252				
<b>Waste Class Desc:</b>	WASTE OILS & LUBRICANTS				
<b>Waste Class:</b>	251				
<b>Waste Class Desc:</b>	OIL SKIMMINGS & SLUDGES				
<b>Waste Class:</b>	145				
<b>Waste Class Desc:</b>	PAINT/PIGMENT/COATING RESIDUES				
<b>Waste Class:</b>	331				
<b>Waste Class Desc:</b>	WASTE COMPRESSED GASES				
<a href="#">97</a>	8 of 14	NNW/240.4	73.4 / 1.64	BRITISH HIGH COMMISSION 80 ELGIN STREET OTTAWA ON K1P 5K7	GEN
<b>Generator No:</b>	ON1880000			<b>PO Box No:</b>	
<b>Status:</b>				<b>Country:</b>	Canada
<b>Approval Years:</b>	2016			<b>Choice of Contact:</b>	CO_OFFICIAL
<b>Contam. Facility:</b>	No			<b>Co Admin:</b>	Ashley Whittal
<b>MHSW Facility:</b>	No			<b>Phone No Admin:</b>	613-364-6171 Ext.
<b>SIC Code:</b>	919110				
<b>SIC Description:</b>	919110				
<b><u>Detail(s)</u></b>					
<b>Waste Class:</b>	145				
<b>Waste Class Desc:</b>	PAINT/PIGMENT/COATING RESIDUES				
<b>Waste Class:</b>	331				
<b>Waste Class Desc:</b>	WASTE COMPRESSED GASES				
<b>Waste Class:</b>	252				
<b>Waste Class Desc:</b>	WASTE OILS & LUBRICANTS				
<b>Waste Class:</b>	251				
<b>Waste Class Desc:</b>	OIL SKIMMINGS & SLUDGES				
<b>Waste Class:</b>	243				
<b>Waste Class Desc:</b>	PCBS				
<a href="#">97</a>	9 of 14	NNW/240.4	73.4 / 1.64	BRITISH HIGH COMMISSION 80 ELGIN STREET OTTAWA ON K1P 5K7	GEN

Map Key	Number of Records	Direction/ Distance (m)	Elev/Diff (m)	Site	DB
<b>Generator No:</b>	ON1880000			<b>PO Box No:</b>	
<b>Status:</b>				<b>Country:</b>	Canada
<b>Approval Years:</b>	2015			<b>Choice of Contact:</b>	CO_OFFICIAL
<b>Contam. Facility:</b>	No			<b>Co Admin:</b>	Ashley Whittal
<b>MHSW Facility:</b>	No			<b>Phone No Admin:</b>	613-364-6171 Ext.
<b>SIC Code:</b>	919110				
<b>SIC Description:</b>	919110				
<b><u>Detail(s)</u></b>					
<b>Waste Class:</b>	252				
<b>Waste Class Desc:</b>	WASTE OILS & LUBRICANTS				
<b>Waste Class:</b>	251				
<b>Waste Class Desc:</b>	OIL SKIMMINGS & SLUDGES				
<b>Waste Class:</b>	243				
<b>Waste Class Desc:</b>	PCBS				
<b>Waste Class:</b>	145				
<b>Waste Class Desc:</b>	PAINT/PIGMENT/COATING RESIDUES				
<b>Waste Class:</b>	331				
<b>Waste Class Desc:</b>	WASTE COMPRESSED GASES				
<b>97</b>	10 of 14	<b>NNW/240.4</b>	<b>73.4 / 1.64</b>	<b>BRITISH HIGH COMMISSION 80 ELGIN STREET OTTAWA ON K1P 5K7</b>	<b>GEN</b>
<b>Generator No:</b>	ON1880000			<b>PO Box No:</b>	
<b>Status:</b>				<b>Country:</b>	Canada
<b>Approval Years:</b>	2014			<b>Choice of Contact:</b>	CO_OFFICIAL
<b>Contam. Facility:</b>	No			<b>Co Admin:</b>	Ashley Whittal
<b>MHSW Facility:</b>	No			<b>Phone No Admin:</b>	613-364-6171 Ext.
<b>SIC Code:</b>	919110				
<b>SIC Description:</b>	919110				
<b><u>Detail(s)</u></b>					
<b>Waste Class:</b>	331				
<b>Waste Class Desc:</b>	WASTE COMPRESSED GASES				
<b>Waste Class:</b>	243				
<b>Waste Class Desc:</b>	PCBS				
<b>Waste Class:</b>	145				
<b>Waste Class Desc:</b>	PAINT/PIGMENT/COATING RESIDUES				
<b>Waste Class:</b>	252				
<b>Waste Class Desc:</b>	WASTE OILS & LUBRICANTS				
<b>Waste Class:</b>	251				
<b>Waste Class Desc:</b>	OIL SKIMMINGS & SLUDGES				
<b>97</b>	11 of 14	<b>NNW/240.4</b>	<b>73.4 / 1.64</b>	<b>BRITISH HIGH COMMISSION 80 ELGIN STREET OTTAWA ON K1P 5K7</b>	<b>GEN</b>
<b>Generator No:</b>	ON1880000			<b>PO Box No:</b>	
<b>Status:</b>	Registered			<b>Country:</b>	Canada
<b>Approval Years:</b>	As of Dec 2018			<b>Choice of Contact:</b>	
<b>Contam. Facility:</b>				<b>Co Admin:</b>	
<b>MHSW Facility:</b>				<b>Phone No Admin:</b>	

Map Key	Number of Records	Direction/ Distance (m)	Elev/Diff (m)	Site	DB
<b>SIC Code:</b>					
<b>SIC Description:</b>					
<b>Detail(s)</b>					
<b>Waste Class:</b>		145 L			
<b>Waste Class Desc:</b>		Wastes from the use of pigments, coatings and paints			
<b>Waste Class:</b>		251 L			
<b>Waste Class Desc:</b>		Waste oils/sludges (petroleum based)			
<a href="#">97</a>	12 of 14	NNW/240.4	73.4 / 1.64	<b>BRITISH HIGH COMMISSION 80 ELGIN STREET OTTAWA ON K1P 5K7</b>	<b>GEN</b>
<b>Generator No:</b>		ON1880000		<b>PO Box No:</b>	
<b>Status:</b>		Registered		<b>Country:</b> Canada	
<b>Approval Years:</b>		As of Jul 2019		<b>Choice of Contact:</b>	
<b>Contam. Facility:</b>				<b>Co Admin:</b>	
<b>MHSW Facility:</b>				<b>Phone No Admin:</b>	
<b>SIC Code:</b>					
<b>SIC Description:</b>					
<b>Detail(s)</b>					
<b>Waste Class:</b>		145 L			
<b>Waste Class Desc:</b>		Wastes from the use of pigments, coatings and paints			
<b>Waste Class:</b>		251 L			
<b>Waste Class Desc:</b>		Waste oils/sludges (petroleum based)			
<a href="#">97</a>	13 of 14	NNW/240.4	73.4 / 1.64	<b>Her Majesty the Queen in Right of the Foreign &amp; Commonwealth Office&lt;UNOFFICIAL&gt; 80 Elgin St Ottawa ON</b>	<b>SPL</b>
<b>Ref No:</b>		0376-8A2PVD		<b>Discharger Report:</b>	
<b>Site No:</b>				<b>Material Group:</b>	
<b>Incident Dt:</b>				<b>Health/Env Conseq:</b>	
<b>Year:</b>				<b>Client Type:</b>	
<b>Incident Cause:</b>		Other Discharges		<b>Sector Type:</b> Other	
<b>Incident Event:</b>				<b>Agency Involved:</b>	
<b>Contaminant Code:</b>		15		<b>Nearest Watercourse:</b>	
<b>Contaminant Name:</b>		HYDRAULIC OIL		<b>Site Address:</b>	
<b>Contaminant Limit 1:</b>				<b>Site District Office:</b>	
<b>Contam Limit Freq 1:</b>				<b>Site Postal Code:</b>	
<b>Contaminant UN No 1:</b>				<b>Site Region:</b>	
<b>Environment Impact:</b>		Not Anticipated		<b>Site Municipality:</b>	
<b>Nature of Impact:</b>				<b>Site Lot:</b>	
<b>Receiving Medium:</b>				<b>Site Conc:</b>	
<b>Receiving Env:</b>				<b>Northing:</b>	
<b>MOE Response:</b>		No Field Response		<b>Easting:</b>	
<b>Dt MOE Arvl on Scrn:</b>				<b>Site Geo Ref Accu:</b>	
<b>MOE Reported Dt:</b>		10/8/2010		<b>Site Map Datum:</b>	
<b>Dt Document Closed:</b>		10/13/2010		<b>SAC Action Class:</b> Land Spills	
<b>Incident Reason:</b>		Unknown - Reason not determined		<b>Source Type:</b>	
<b>Site Name:</b>		British High Commission<UNOFFICIAL>			
<b>Site County/District:</b>					
<b>Site Geo Ref Meth:</b>					
<b>Incident Summary:</b>		British High Commission: 100L Hyd oil to pit, ongng			
<b>Contaminant Qty:</b>		100 L			



Map Key	Number of Records	Direction/ Distance (m)	Elev/Diff (m)	Site	DB
<a href="#">97</a>	14 of 14	NNW/240.4	73.4 / 1.64	Her Majesty the Queen in Right of the Foreign & Commonwealth Office<UNOFFICIAL> 80 Elgin Street Ottawa ON	SPL
<b>Ref No:</b>	1286-8AEJQJ			<b>Discharger Report:</b>	
<b>Site No:</b>				<b>Material Group:</b>	
<b>Incident Dt:</b>				<b>Health/Env Conseq:</b>	
<b>Year:</b>				<b>Client Type:</b>	
<b>Incident Cause:</b>	Pipe Or Hose Leak			<b>Sector Type:</b>	Motor Vehicle
<b>Incident Event:</b>				<b>Agency Involved:</b>	
<b>Contaminant Code:</b>	15			<b>Nearest Watercourse:</b>	
<b>Contaminant Name:</b>	HYDRAULIC OIL			<b>Site Address:</b>	
<b>Contaminant Limit 1:</b>				<b>Site District Office:</b>	
<b>Contam Limit Freq 1:</b>				<b>Site Postal Code:</b>	
<b>Contaminant UN No 1:</b>				<b>Site Region:</b>	
<b>Environment Impact:</b>	Not Anticipated			<b>Site Municipality:</b>	
<b>Nature of Impact:</b>				<b>Site Lot:</b>	
<b>Receiving Medium:</b>				<b>Site Conc:</b>	
<b>Receiving Env:</b>				<b>Northing:</b>	
<b>MOE Response:</b>	No Field Response			<b>Easting:</b>	
<b>Dt MOE Arvl on Scn:</b>				<b>Site Geo Ref Accu:</b>	
<b>MOE Reported Dt:</b>	10/20/2010			<b>Site Map Datum:</b>	
<b>Dt Document Closed:</b>	10/23/2010			<b>SAC Action Class:</b>	Land Spills
<b>Incident Reason:</b>				<b>Source Type:</b>	
<b>Site Name:</b>	British High Commission<UNOFFICIAL>				
<b>Site County/District:</b>					
<b>Site Geo Ref Meth:</b>					
<b>Incident Summary:</b>	Veolia: 15L hydraulic oil to asphalt, cntd clng				
<b>Contaminant Qty:</b>	15 L				

<a href="#">98</a>	1 of 5	W/241.1	78.4 / 6.57	123 Slater Street Ottawa ON K1P 1H9	EHS
<b>Order No:</b>	20090320002			<b>Nearest Intersection:</b>	
<b>Status:</b>	C			<b>Municipality:</b>	
<b>Report Type:</b>	Custom Report			<b>Client Prov/State:</b>	ON
<b>Report Date:</b>	3/30/2009			<b>Search Radius (km):</b>	0.25
<b>Date Received:</b>	3/20/2009			<b>X:</b>	-75.696362
<b>Previous Site Name:</b>				<b>Y:</b>	45.420908
<b>Lot/Building Size:</b>					
<b>Additional Info Ordered:</b>					

<a href="#">98</a>	2 of 5	W/241.1	78.4 / 6.57	Metcalfe Realty Company Limited 123 Slater Street Ottawa ON	GEN
<b>Generator No:</b>	ON4004553			<b>PO Box No:</b>	
<b>Status:</b>				<b>Country:</b>	
<b>Approval Years:</b>	06,07,08			<b>Choice of Contact:</b>	
<b>Contam. Facility:</b>				<b>Co Admin:</b>	
<b>MHSW Facility:</b>				<b>Phone No Admin:</b>	
<b>SIC Code:</b>	531310				
<b>SIC Description:</b>	Real Estate Property Managers				

**Detail(s)**

**Waste Class:** 145  
**Waste Class Desc:** PAINT/PIGMENT/COATING RESIDUES

Map Key	Number of Records	Direction/ Distance (m)	Elev/Diff (m)	Site	DB
<b>Waste Class:</b>		148			
<b>Waste Class Desc:</b>		INORGANIC LABORATORY CHEMICALS			
<b>Waste Class:</b>		252			
<b>Waste Class Desc:</b>		WASTE OILS & LUBRICANTS			
<b>Waste Class:</b>		212			
<b>Waste Class Desc:</b>		ALIPHATIC SOLVENTS			
<a href="#">98</a>	3 of 5	W/241.1	78.4 / 6.57	Metcalfe Realty Company Limited 123 Slater Street Ottawa ON	GEN
<b>Generator No:</b>	ON4004553			<b>PO Box No:</b>	
<b>Status:</b>				<b>Country:</b>	
<b>Approval Years:</b>	2009			<b>Choice of Contact:</b>	
<b>Contam. Facility:</b>				<b>Co Admin:</b>	
<b>MHSW Facility:</b>				<b>Phone No Admin:</b>	
<b>SIC Code:</b>	531310				
<b>SIC Description:</b>	Real Estate Property Managers				
<b><u>Detail(s)</u></b>					
<b>Waste Class:</b>		252			
<b>Waste Class Desc:</b>		WASTE OILS & LUBRICANTS			
<b>Waste Class:</b>		145			
<b>Waste Class Desc:</b>		PAINT/PIGMENT/COATING RESIDUES			
<b>Waste Class:</b>		148			
<b>Waste Class Desc:</b>		INORGANIC LABORATORY CHEMICALS			
<b>Waste Class:</b>		212			
<b>Waste Class Desc:</b>		ALIPHATIC SOLVENTS			
<a href="#">98</a>	4 of 5	W/241.1	78.4 / 6.57	Metcalfe Realty Company Limited 123 Slater Street Ottawa ON	GEN
<b>Generator No:</b>	ON4004553			<b>PO Box No:</b>	
<b>Status:</b>				<b>Country:</b>	
<b>Approval Years:</b>	2012			<b>Choice of Contact:</b>	
<b>Contam. Facility:</b>				<b>Co Admin:</b>	
<b>MHSW Facility:</b>				<b>Phone No Admin:</b>	
<b>SIC Code:</b>	531310				
<b>SIC Description:</b>	Real Estate Property Managers				
<b><u>Detail(s)</u></b>					
<b>Waste Class:</b>		148			
<b>Waste Class Desc:</b>		INORGANIC LABORATORY CHEMICALS			
<b>Waste Class:</b>		212			
<b>Waste Class Desc:</b>		ALIPHATIC SOLVENTS			
<b>Waste Class:</b>		252			
<b>Waste Class Desc:</b>		WASTE OILS & LUBRICANTS			
<b>Waste Class:</b>		145			
<b>Waste Class Desc:</b>		PAINT/PIGMENT/COATING RESIDUES			

Map Key	Number of Records	Direction/ Distance (m)	Elev/Diff (m)	Site	DB
<a href="#">98</a>	5 of 5	W/241.1	78.4 / 6.57	METCALFE REALTY 123 SLATER STREET OTTAWA ON K1P 1H9	GEN
<b>Generator No:</b>	ON3537220			<b>PO Box No:</b>	
<b>Status:</b>				<b>Country:</b>	Canada
<b>Approval Years:</b>	2014			<b>Choice of Contact:</b>	CO_OFFICIAL
<b>Contam. Facility:</b>	No			<b>Co Admin:</b>	
<b>MHSW Facility:</b>	No			<b>Phone No Admin:</b>	
<b>SIC Code:</b>	531310				
<b>SIC Description:</b>	REAL ESTATE PROPERTY MANAGERS				
<b>Detail(s)</b>					
<b>Waste Class:</b>	145				
<b>Waste Class Desc:</b>	PAINT/PIGMENT/COATING RESIDUES				
<b>Waste Class:</b>	221				
<b>Waste Class Desc:</b>	LIGHT FUELS				
<b>Waste Class:</b>	252				
<b>Waste Class Desc:</b>	WASTE OILS & LUBRICANTS				

<a href="#">99</a>	1 of 1	SSE/242.0	74.0 / 2.17	ON	BORE
<b>Borehole ID:</b>	613336			<b>Inclin FLG:</b>	No
<b>OGF ID:</b>	215514634			<b>SP Status:</b>	Initial Entry
<b>Status:</b>				<b>Surv Elev:</b>	No
<b>Type:</b>	Borehole			<b>Piezometer:</b>	No
<b>Use:</b>				<b>Primary Name:</b>	
<b>Completion Date:</b>	SEP-1933			<b>Municipality:</b>	
<b>Static Water Level:</b>	17.7			<b>Lot:</b>	
<b>Primary Water Use:</b>				<b>Township:</b>	
<b>Sec. Water Use:</b>				<b>Latitude DD:</b>	45.418469
<b>Total Depth m:</b>	-999			<b>Longitude DD:</b>	-75.692992
<b>Depth Ref:</b>	Ground Surface			<b>UTM Zone:</b>	18
<b>Depth Elev:</b>				<b>Easting:</b>	445781
<b>Drill Method:</b>				<b>Northing:</b>	5029672
<b>Orig Ground Elev m:</b>	73.8			<b>Location Accuracy:</b>	
<b>Elev Reliabil Note:</b>				<b>Accuracy:</b>	Not Applicable
<b>DEM Ground Elev m:</b>	71.3				
<b>Concession:</b>					
<b>Location D:</b>					
<b>Survey D:</b>					
<b>Comments:</b>					
<b>Borehole Geology Stratum</b>					
<b>Geology Stratum ID:</b>	218394676			<b>Mat Consistency:</b>	Loose
<b>Top Depth:</b>	1.5			<b>Material Moisture:</b>	
<b>Bottom Depth:</b>				<b>Material Texture:</b>	
<b>Material Color:</b>	Grey			<b>Non Geo Mat Type:</b>	
<b>Material 1:</b>	Clay			<b>Geologic Formation:</b>	
<b>Material 2:</b>				<b>Geologic Group:</b>	
<b>Material 3:</b>				<b>Geologic Period:</b>	
<b>Material 4:</b>				<b>Depositional Gen:</b>	
<b>Gsc Material Description:</b>					
<b>Stratum Description:</b>	CLAY. GREY,SOFT. GRAVEL. BEDROCK. GREY. 00073Y. GREY,STIFF. SAND. LOOSE, WATER **Note: Many records provided by the department have a truncated [Stratum Description] field.				
<b>Geology Stratum ID:</b>	218394675			<b>Mat Consistency:</b>	
<b>Top Depth:</b>	0			<b>Material Moisture:</b>	

Map Key	Number of Records	Direction/ Distance (m)	Elev/Diff (m)	Site	DB
<b>Bottom Depth:</b> <b>Material Color:</b> <b>Material 1:</b> <b>Material 2:</b> <b>Material 3:</b> <b>Material 4:</b> <b>Gsc Material Description:</b> <b>Stratum Description:</b>	1.5 Sand	SAND.		<b>Material Texture:</b> <b>Non Geo Mat Type:</b> <b>Geologic Formation:</b> <b>Geologic Group:</b> <b>Geologic Period:</b> <b>Depositional Gen:</b>	

**Source**

<b>Source Type:</b>	Data Survey	<b>Source Appl:</b>	Spatial/Tabular
<b>Source Orig:</b>	Geological Survey of Canada	<b>Source Iden:</b>	1
<b>Source Date:</b>	1956-1972	<b>Scale or Res:</b>	Varies
<b>Confidence:</b>	H	<b>Horizontal:</b>	NAD27
<b>Observatio:</b>		<b>Verticalda:</b>	Mean Average Sea Level
<b>Source Name:</b>	Urban Geology Automated Information System (UGAIS)		
<b>Source Details:</b>	File: OTTAWA2.txt RecordID: 058440 NTS_Sheet: 31G05G		
<b>Confiden 1:</b>	Logged by professional. Exact and complete description of material and properties.		

**Source List**

<b>Source Identifier:</b>	1	<b>Horizontal Datum:</b>	NAD27
<b>Source Type:</b>	Data Survey	<b>Vertical Datum:</b>	Mean Average Sea Level
<b>Source Date:</b>	1956-1972	<b>Projection Name:</b>	Universal Transverse Mercator
<b>Scale or Resolution:</b>	Varies		
<b>Source Name:</b>	Urban Geology Automated Information System (UGAIS)		
<b>Source Originators:</b>	Geological Survey of Canada		

<a href="#">100</a>	1 of 1	ENE/244.3	70.1 / -1.73	OTTAWA ON	WWIS
<b>Well ID:</b>	7215435			<b>Data Entry Status:</b>	
<b>Construction Date:</b>				<b>Data Src:</b>	
<b>Primary Water Use:</b>	Test Hole			<b>Date Received:</b>	1/27/2014
<b>Sec. Water Use:</b>				<b>Selected Flag:</b>	Yes
<b>Final Well Status:</b>	Monitoring and Test Hole			<b>Abandonment Rec:</b>	
<b>Water Type:</b>				<b>Contractor:</b>	4875
<b>Casing Material:</b>				<b>Form Version:</b>	7
<b>Audit No:</b>	Z163815			<b>Owner:</b>	
<b>Tag:</b>	A142280			<b>Street Name:</b>	110 LAURIER AVE. WEST
<b>Construction Method:</b>				<b>County:</b>	OTTAWA-CARLETON
<b>Elevation (m):</b>				<b>Municipality:</b>	NEPEAN TOWNSHIP
<b>Elevation Reliability:</b>				<b>Site Info:</b>	GAL BH 13-102
<b>Depth to Bedrock:</b>				<b>Lot:</b>	
<b>Well Depth:</b>				<b>Concession:</b>	
<b>Overburden/Bedrock:</b>				<b>Concession Name:</b>	
<b>Pump Rate:</b>				<b>Easting NAD83:</b>	
<b>Static Water Level:</b>				<b>Northing NAD83:</b>	
<b>Flowing (Y/N):</b>				<b>Zone:</b>	
<b>Flow Rate:</b>				<b>UTM Reliability:</b>	
<b>Clear/Cloudy:</b>					

**Bore Hole Information**

<b>Bore Hole ID:</b>	1004698472	<b>Elevation:</b>	69.186401
<b>DP2BR:</b>		<b>Elevrc:</b>	
<b>Spatial Status:</b>		<b>Zone:</b>	18
<b>Code OB:</b>		<b>East83:</b>	445936
<b>Code OB Desc:</b>		<b>North83:</b>	5030017
<b>Open Hole:</b>		<b>Org CS:</b>	UTM83
<b>Cluster Kind:</b>		<b>UTMRC:</b>	4

Map Key	Number of Records	Direction/ Distance (m)	Elev/Diff (m)	Site	DB
<b>Date Completed:</b>	11/13/2013			<b>UTMRC Desc:</b>	margin of error : 30 m - 100 m
<b>Remarks:</b>				<b>Location Method:</b>	wwr
<b>Elevrc Desc:</b>					
<b>Location Source Date:</b>					
<b>Improvement Location Source:</b>					
<b>Improvement Location Method:</b>					
<b>Source Revision Comment:</b>					
<b>Supplier Comment:</b>					
<u><b>Overburden and Bedrock</b></u>					
<u><b>Materials Interval</b></u>					
<b>Formation ID:</b>	1005038048				
<b>Layer:</b>	3				
<b>Color:</b>	8				
<b>General Color:</b>	BLACK				
<b>Mat1:</b>	17				
<b>Most Common Material:</b>	SHALE				
<b>Mat2:</b>					
<b>Other Materials:</b>					
<b>Mat3:</b>					
<b>Other Materials:</b>					
<b>Formation Top Depth:</b>	17.08				
<b>Formation End Depth:</b>	32.94				
<b>Formation End Depth UOM:</b>	m				
<u><b>Overburden and Bedrock</b></u>					
<u><b>Materials Interval</b></u>					
<b>Formation ID:</b>	1005038047				
<b>Layer:</b>	2				
<b>Color:</b>	2				
<b>General Color:</b>	GREY				
<b>Mat1:</b>	34				
<b>Most Common Material:</b>	TILL				
<b>Mat2:</b>	28				
<b>Other Materials:</b>	SAND				
<b>Mat3:</b>	11				
<b>Other Materials:</b>	GRAVEL				
<b>Formation Top Depth:</b>	12.2				
<b>Formation End Depth:</b>	17.08				
<b>Formation End Depth UOM:</b>	m				
<u><b>Overburden and Bedrock</b></u>					
<u><b>Materials Interval</b></u>					
<b>Formation ID:</b>	1005038046				
<b>Layer:</b>	1				
<b>Color:</b>	2				
<b>General Color:</b>	GREY				
<b>Mat1:</b>	05				
<b>Most Common Material:</b>	CLAY				
<b>Mat2:</b>	01				
<b>Other Materials:</b>	FILL				
<b>Mat3:</b>					
<b>Other Materials:</b>					
<b>Formation Top Depth:</b>	0				
<b>Formation End Depth:</b>	12.2				
<b>Formation End Depth UOM:</b>	m				
<u><b>Overburden and Bedrock</b></u>					
<u><b>Materials Interval</b></u>					

<b>Map Key</b>	<b>Number of Records</b>	<b>Direction/ Distance (m)</b>	<b>Elev/Diff (m)</b>	<b>Site</b>	<b>DB</b>
<b>Formation ID:</b>		1005038049			
<b>Layer:</b>		4			
<b>Color:</b>		2			
<b>General Color:</b>		GREY			
<b>Mat1:</b>		15			
<b>Most Common Material:</b>		LIMESTONE			
<b>Mat2:</b>					
<b>Other Materials:</b>					
<b>Mat3:</b>					
<b>Other Materials:</b>					
<b>Formation Top Depth:</b>		32.94			
<b>Formation End Depth:</b>					
<b>Formation End Depth UOM:</b>		m			
<b><u>Annular Space/Abandonment Sealing Record</u></b>					
<b>Plug ID:</b>		1005038084			
<b>Layer:</b>		1			
<b>Plug From:</b>		0			
<b>Plug To:</b>		18.3			
<b>Plug Depth UOM:</b>		m			
<b><u>Method of Construction &amp; Well Use</u></b>					
<b>Method Construction ID:</b>					
<b>Method Construction Code:</b>		2			
<b>Method Construction:</b>		Rotary (Convent.)			
<b>Other Method Construction:</b>					
<b><u>Pipe Information</u></b>					
<b>Pipe ID:</b>		1005038044			
<b>Casing No:</b>		0			
<b>Comment:</b>					
<b>Alt Name:</b>					
<b><u>Construction Record - Casing</u></b>					
<b>Casing ID:</b>		1005038054			
<b>Layer:</b>		2			
<b>Material:</b>		5			
<b>Open Hole or Material:</b>		PLASTIC			
<b>Depth From:</b>		9.31			
<b>Depth To:</b>		32.94			
<b>Casing Diameter:</b>		12.7			
<b>Casing Diameter UOM:</b>		cm			
<b>Casing Depth UOM:</b>		m			
<b><u>Construction Record - Casing</u></b>					
<b>Casing ID:</b>		1005038053			
<b>Layer:</b>		1			
<b>Material:</b>		1			
<b>Open Hole or Material:</b>		STEEL			
<b>Depth From:</b>		0			
<b>Depth To:</b>		18.3			
<b>Casing Diameter:</b>		15.88			
<b>Casing Diameter UOM:</b>		cm			
<b>Casing Depth UOM:</b>		m			

<b>Map Key</b>	<b>Number of Records</b>	<b>Direction/ Distance (m)</b>	<b>Elev/Diff (m)</b>	<b>Site</b>	<b>DB</b>
<b><u>Construction Record - Screen</u></b>					
<b>Screen ID:</b>		1005038055			
<b>Layer:</b>					
<b>Slot:</b>					
<b>Screen Top Depth:</b>					
<b>Screen End Depth:</b>					
<b>Screen Material:</b>					
<b>Screen Depth UOM:</b>		m			
<b>Screen Diameter UOM:</b>		cm			
<b>Screen Diameter:</b>					
<b><u>Results of Well Yield Testing</u></b>					
<b>Pump Test ID:</b>		1005038045			
<b>Pump Set At:</b>		27.45			
<b>Static Level:</b>		0.12			
<b>Final Level After Pumping:</b>		18.94			
<b>Recommended Pump Depth:</b>		27.45			
<b>Pumping Rate:</b>		76			
<b>Flowing Rate:</b>					
<b>Recommended Pump Rate:</b>					
<b>Levels UOM:</b>		m			
<b>Rate UOM:</b>		LPM			
<b>Water State After Test Code:</b>		1			
<b>Water State After Test:</b>		CLEAR			
<b>Pumping Test Method:</b>		0			
<b>Pumping Duration HR:</b>		24			
<b>Pumping Duration MIN:</b>		0			
<b>Flowing:</b>		N			
<b><u>Draw Down &amp; Recovery</u></b>					
<b>Pump Test Detail ID:</b>		1005038061			
<b>Test Type:</b>		Recovery			
<b>Test Duration:</b>		3			
<b>Test Level:</b>		13.74			
<b>Test Level UOM:</b>		m			
<b><u>Draw Down &amp; Recovery</u></b>					
<b>Pump Test Detail ID:</b>		1005038073			
<b>Test Type:</b>		Recovery			
<b>Test Duration:</b>		25			
<b>Test Level:</b>		12.67			
<b>Test Level UOM:</b>		m			
<b><u>Draw Down &amp; Recovery</u></b>					
<b>Pump Test Detail ID:</b>		1005038057			
<b>Test Type:</b>		Recovery			
<b>Test Duration:</b>		1			
<b>Test Level:</b>		16.33			
<b>Test Level UOM:</b>		m			
<b><u>Draw Down &amp; Recovery</u></b>					
<b>Pump Test Detail ID:</b>		1005038063			
<b>Test Type:</b>		Recovery			
<b>Test Duration:</b>		4			

<b>Map Key</b>	<b>Number of Records</b>	<b>Direction/ Distance (m)</b>	<b>Elev/Diff (m)</b>	<b>Site</b>	<b>DB</b>
<b>Test Level:</b>		13.52			
<b>Test Level UOM:</b>		m			
<b><u>Draw Down &amp; Recovery</u></b>					
<b>Pump Test Detail ID:</b>		1005038079			
<b>Test Type:</b>		Recovery			
<b>Test Duration:</b>		50			
<b>Test Level:</b>		12.33			
<b>Test Level UOM:</b>		m			
<b><u>Draw Down &amp; Recovery</u></b>					
<b>Pump Test Detail ID:</b>		1005038081			
<b>Test Type:</b>		Recovery			
<b>Test Duration:</b>		60			
<b>Test Level:</b>		12.23			
<b>Test Level UOM:</b>		m			
<b><u>Draw Down &amp; Recovery</u></b>					
<b>Pump Test Detail ID:</b>		1005038060			
<b>Test Type:</b>		Draw Down			
<b>Test Duration:</b>		3			
<b>Test Level:</b>		12.25			
<b>Test Level UOM:</b>		m			
<b><u>Draw Down &amp; Recovery</u></b>					
<b>Pump Test Detail ID:</b>		1005038066			
<b>Test Type:</b>		Draw Down			
<b>Test Duration:</b>		10			
<b>Test Level:</b>		10.23			
<b>Test Level UOM:</b>		m			
<b><u>Draw Down &amp; Recovery</u></b>					
<b>Pump Test Detail ID:</b>		1005038068			
<b>Test Type:</b>		Draw Down			
<b>Test Duration:</b>		15			
<b>Test Level:</b>		12.32			
<b>Test Level UOM:</b>		m			
<b><u>Draw Down &amp; Recovery</u></b>					
<b>Pump Test Detail ID:</b>		1005038058			
<b>Test Type:</b>		Draw Down			
<b>Test Duration:</b>		2			
<b>Test Level:</b>		12.61			
<b>Test Level UOM:</b>		m			
<b><u>Draw Down &amp; Recovery</u></b>					
<b>Pump Test Detail ID:</b>		1005038062			
<b>Test Type:</b>		Draw Down			
<b>Test Duration:</b>		4			
<b>Test Level:</b>		12.14			
<b>Test Level UOM:</b>		m			



<b>Map Key</b>	<b>Number of Records</b>	<b>Direction/ Distance (m)</b>	<b>Elev/Diff (m)</b>	<b>Site</b>	<b>DB</b>
<b><u>Draw Down &amp; Recovery</u></b>					
<b>Pump Test Detail ID:</b>		1005038064			
<b>Test Type:</b>		Draw Down			
<b>Test Duration:</b>		5			
<b>Test Level:</b>		12.12			
<b>Test Level UOM:</b>		m			
<b><u>Draw Down &amp; Recovery</u></b>					
<b>Pump Test Detail ID:</b>		1005038071			
<b>Test Type:</b>		Recovery			
<b>Test Duration:</b>		20			
<b>Test Level:</b>		12.78			
<b>Test Level UOM:</b>		m			
<b><u>Draw Down &amp; Recovery</u></b>					
<b>Pump Test Detail ID:</b>		1005038077			
<b>Test Type:</b>		Recovery			
<b>Test Duration:</b>		40			
<b>Test Level:</b>		12.45			
<b>Test Level UOM:</b>		m			
<b><u>Draw Down &amp; Recovery</u></b>					
<b>Pump Test Detail ID:</b>		1005038065			
<b>Test Type:</b>		Recovery			
<b>Test Duration:</b>		5			
<b>Test Level:</b>		13.39			
<b>Test Level UOM:</b>		m			
<b><u>Draw Down &amp; Recovery</u></b>					
<b>Pump Test Detail ID:</b>		1005038069			
<b>Test Type:</b>		Recovery			
<b>Test Duration:</b>		15			
<b>Test Level:</b>		12.9			
<b>Test Level UOM:</b>		m			
<b><u>Draw Down &amp; Recovery</u></b>					
<b>Pump Test Detail ID:</b>		1005038070			
<b>Test Type:</b>		Draw Down			
<b>Test Duration:</b>		20			
<b>Test Level:</b>		12.39			
<b>Test Level UOM:</b>		m			
<b><u>Draw Down &amp; Recovery</u></b>					
<b>Pump Test Detail ID:</b>		1005038072			
<b>Test Type:</b>		Draw Down			
<b>Test Duration:</b>		25			
<b>Test Level:</b>		12.44			
<b>Test Level UOM:</b>		m			
<b><u>Draw Down &amp; Recovery</u></b>					
<b>Pump Test Detail ID:</b>		1005038075			
<b>Test Type:</b>		Recovery			

<i>Map Key</i>	<i>Number of Records</i>	<i>Direction/ Distance (m)</i>	<i>Elev/Diff (m)</i>	<i>Site</i>	<i>DB</i>
<i>Test Duration:</i>		30			
<i>Test Level:</i>		12.59			
<i>Test Level UOM:</i>		m			
<b><u>Draw Down &amp; Recovery</u></b>					
<i>Pump Test Detail ID:</i>		1005038056			
<i>Test Type:</i>		Draw Down			
<i>Test Duration:</i>		1			
<i>Test Level:</i>		12.95			
<i>Test Level UOM:</i>		m			
<b><u>Draw Down &amp; Recovery</u></b>					
<i>Pump Test Detail ID:</i>		1005038076			
<i>Test Type:</i>		Draw Down			
<i>Test Duration:</i>		40			
<i>Test Level:</i>		12.58			
<i>Test Level UOM:</i>		m			
<b><u>Draw Down &amp; Recovery</u></b>					
<i>Pump Test Detail ID:</i>		1005038067			
<i>Test Type:</i>		Recovery			
<i>Test Duration:</i>		10			
<i>Test Level:</i>		13.07			
<i>Test Level UOM:</i>		m			
<b><u>Draw Down &amp; Recovery</u></b>					
<i>Pump Test Detail ID:</i>		1005038074			
<i>Test Type:</i>		Draw Down			
<i>Test Duration:</i>		30			
<i>Test Level:</i>		12.5			
<i>Test Level UOM:</i>		m			
<b><u>Draw Down &amp; Recovery</u></b>					
<i>Pump Test Detail ID:</i>		1005038078			
<i>Test Type:</i>		Draw Down			
<i>Test Duration:</i>		50			
<i>Test Level:</i>		12.65			
<i>Test Level UOM:</i>		m			
<b><u>Draw Down &amp; Recovery</u></b>					
<i>Pump Test Detail ID:</i>		1005038059			
<i>Test Type:</i>		Recovery			
<i>Test Duration:</i>		2			
<i>Test Level:</i>		14.37			
<i>Test Level UOM:</i>		m			
<b><u>Draw Down &amp; Recovery</u></b>					
<i>Pump Test Detail ID:</i>		1005038080			
<i>Test Type:</i>		Draw Down			
<i>Test Duration:</i>		60			
<i>Test Level:</i>		12.71			
<i>Test Level UOM:</i>		m			

Map Key	Number of Records	Direction/ Distance (m)	Elev/Diff (m)	Site	DB
<b><u>Hole Diameter</u></b>					
<b>Hole ID:</b>		1005038050			
<b>Diameter:</b>		22.86			
<b>Depth From:</b>		0			
<b>Depth To:</b>		17.69			
<b>Hole Depth UOM:</b>		m			
<b>Hole Diameter UOM:</b>		cm			
<b><u>Hole Diameter</u></b>					
<b>Hole ID:</b>		1005038051			
<b>Diameter:</b>		15.24			
<b>Depth From:</b>		17.69			
<b>Depth To:</b>		32.94			
<b>Hole Depth UOM:</b>		m			
<b>Hole Diameter UOM:</b>		cm			
<a href="#"><u>101</u></a>	1 of 16	<b>NW/245.3</b>	<b>77.9 / 6.08</b>	<b>Health Canada 55 Metcalfe St Ottawa ON</b>	<b>CA</b>
<b>Certificate #:</b>		2675-7C7K67			
<b>Application Year:</b>		2008			
<b>Issue Date:</b>		2/27/2008			
<b>Approval Type:</b>		Air			
<b>Status:</b>		Approved			
<b>Application Type:</b>					
<b>Client Name:</b>					
<b>Client Address:</b>					
<b>Client City:</b>					
<b>Client Postal Code:</b>					
<b>Project Description:</b>					
<b>Contaminants:</b>					
<b>Emission Control:</b>					
<a href="#"><u>101</u></a>	2 of 16	<b>NW/245.3</b>	<b>77.9 / 6.08</b>	<b>Health Canada 55 Metcalfe St Ottawa ON K1P 6L5</b>	<b>ECA</b>
<b>Approval No:</b>		2675-7C7K67		<b>MOE District:</b>	Ottawa
<b>Approval Date:</b>		2008-02-27		<b>City:</b>	
<b>Status:</b>		Approved		<b>Longitude:</b>	-75.69622
<b>Record Type:</b>		ECA		<b>Latitude:</b>	45.422173
<b>Link Source:</b>		IDS		<b>Geometry X:</b>	
<b>SWP Area Name:</b>		Rideau Valley		<b>Geometry Y:</b>	
<b>Approval Type:</b>		ECA-AIR			
<b>Project Type:</b>		AIR			
<b>Address:</b>		55 Metcalfe St			
<b>Full Address:</b>					
<b>Full PDF Link:</b>		<a href="https://www.accessenvironment.ene.gov.on.ca/instruments/4170-6X5M75-14.pdf">https://www.accessenvironment.ene.gov.on.ca/instruments/4170-6X5M75-14.pdf</a>			
<a href="#"><u>101</u></a>	3 of 16	<b>NW/245.3</b>	<b>77.9 / 6.08</b>	<b>55 Metcalfe St Ottawa ON K1P 6L5</b>	<b>EHS</b>
<b>Order No:</b>		20040205001		<b>Nearest Intersection:</b>	Metcalfe Street and Albert Street
<b>Status:</b>		C		<b>Municipality:</b>	Ottawa-Carleton
<b>Report Type:</b>		Custom Report		<b>Client Prov/State:</b>	ON
<b>Report Date:</b>		2/13/04		<b>Search Radius (km):</b>	0.25
<b>Date Received:</b>		2/5/04		<b>X:</b>	-75.696476

Map Key	Number of Records	Direction/ Distance (m)	Elev/Diff (m)	Site	DB
<i>Previous Site Name:</i>				Y:	45.422004
<i>Lot/Building Size:</i>					
<i>Additional Info Ordered:</i>					

<a href="#">101</a>	4 of 16	NW/245.3	77.9 / 6.08	MANULIFE FINANCIAL 55 METCALFE STREET OTTAWA ON	GEN
<i>Generator No:</i>	ON6091989			<i>PO Box No:</i>	
<i>Status:</i>				<i>Country:</i>	
<i>Approval Years:</i>	2009			<i>Choice of Contact:</i>	
<i>Contam. Facility:</i>				<i>Co Admin:</i>	
<i>MHSW Facility:</i>				<i>Phone No Admin:</i>	
<i>SIC Code:</i>	531310				
<i>SIC Description:</i>	Real Estate Property Managers				
<u>Detail(s)</u>					
<i>Waste Class:</i>	112				
<i>Waste Class Desc:</i>	ACID WASTE - HEAVY METALS				
<i>Waste Class:</i>	121				
<i>Waste Class Desc:</i>	ALKALINE WASTES - HEAVY METALS				
<i>Waste Class:</i>	146				
<i>Waste Class Desc:</i>	OTHER SPECIFIED INORGANICS				

<a href="#">101</a>	5 of 16	NW/245.3	77.9 / 6.08	MANULIFE FINANCIAL 55 METCALFE STREET OTTAWA ON	GEN
<i>Generator No:</i>	ON6091989			<i>PO Box No:</i>	
<i>Status:</i>				<i>Country:</i>	
<i>Approval Years:</i>	2010			<i>Choice of Contact:</i>	
<i>Contam. Facility:</i>				<i>Co Admin:</i>	
<i>MHSW Facility:</i>				<i>Phone No Admin:</i>	
<i>SIC Code:</i>	531310				
<i>SIC Description:</i>	Real Estate Property Managers				
<u>Detail(s)</u>					
<i>Waste Class:</i>	121				
<i>Waste Class Desc:</i>	ALKALINE WASTES - HEAVY METALS				
<i>Waste Class:</i>	112				
<i>Waste Class Desc:</i>	ACID WASTE - HEAVY METALS				
<i>Waste Class:</i>	146				
<i>Waste Class Desc:</i>	OTHER SPECIFIED INORGANICS				

<a href="#">101</a>	6 of 16	NW/245.3	77.9 / 6.08	MANULIFE FINANCIAL 55 METCALFE STREET OTTAWA ON	GEN
<i>Generator No:</i>	ON6091989			<i>PO Box No:</i>	
<i>Status:</i>				<i>Country:</i>	
<i>Approval Years:</i>	2011			<i>Choice of Contact:</i>	
<i>Contam. Facility:</i>				<i>Co Admin:</i>	
<i>MHSW Facility:</i>				<i>Phone No Admin:</i>	
<i>SIC Code:</i>	531310				
<i>SIC Description:</i>	Real Estate Property Managers				

Map Key	Number of Records	Direction/ Distance (m)	Elev/Diff (m)	Site	DB
<b><u>Detail(s)</u></b>					
<b>Waste Class:</b>		121			
<b>Waste Class Desc:</b>		ALKALINE WASTES - HEAVY METALS			
<b>Waste Class:</b>		146			
<b>Waste Class Desc:</b>		OTHER SPECIFIED INORGANICS			
<b>Waste Class:</b>		112			
<b>Waste Class Desc:</b>		ACID WASTE - HEAVY METALS			

<a href="#">101</a>	7 of 16	NW/245.3	77.9 / 6.08	MANULIFE FINANCIAL 55 METCALFE STREET OTTAWA ON	GEN
<b>Generator No:</b>	ON6091989			<b>PO Box No:</b>	
<b>Status:</b>				<b>Country:</b>	
<b>Approval Years:</b>	2012			<b>Choice of Contact:</b>	
<b>Contam. Facility:</b>				<b>Co Admin:</b>	
<b>MHSW Facility:</b>				<b>Phone No Admin:</b>	
<b>SIC Code:</b>	531310				
<b>SIC Description:</b>	Real Estate Property Managers				

<b><u>Detail(s)</u></b>					
<b>Waste Class:</b>		121			
<b>Waste Class Desc:</b>		ALKALINE WASTES - HEAVY METALS			
<b>Waste Class:</b>		112			
<b>Waste Class Desc:</b>		ACID WASTE - HEAVY METALS			
<b>Waste Class:</b>		146			
<b>Waste Class Desc:</b>		OTHER SPECIFIED INORGANICS			

<a href="#">101</a>	8 of 16	NW/245.3	77.9 / 6.08	MANULIFE FINANCIAL 55 METCALFE STREET OTTAWA ON	GEN
<b>Generator No:</b>	ON6091989			<b>PO Box No:</b>	
<b>Status:</b>				<b>Country:</b>	
<b>Approval Years:</b>	2013			<b>Choice of Contact:</b>	
<b>Contam. Facility:</b>				<b>Co Admin:</b>	
<b>MHSW Facility:</b>				<b>Phone No Admin:</b>	
<b>SIC Code:</b>	531310				
<b>SIC Description:</b>	REAL ESTATE PROPERTY MANAGERS				

<b><u>Detail(s)</u></b>					
<b>Waste Class:</b>		331			
<b>Waste Class Desc:</b>		WASTE COMPRESSED GASES			
<b>Waste Class:</b>		252			
<b>Waste Class Desc:</b>		WASTE OILS & LUBRICANTS			
<b>Waste Class:</b>		251			
<b>Waste Class Desc:</b>		OIL SKIMMINGS & SLUDGES			
<b>Waste Class:</b>		145			
<b>Waste Class Desc:</b>		PAINT/PIGMENT/COATING RESIDUES			
<b>Waste Class:</b>		112			

Map Key	Number of Records	Direction/ Distance (m)	Elev/Diff (m)	Site	DB
<b>Waste Class Desc:</b>		ACID WASTE - HEAVY METALS			
<b>Waste Class:</b>		263			
<b>Waste Class Desc:</b>		ORGANIC LABORATORY CHEMICALS			
<b>Waste Class:</b>		146			
<b>Waste Class Desc:</b>		OTHER SPECIFIED INORGANICS			
<b>Waste Class:</b>		121			
<b>Waste Class Desc:</b>		ALKALINE WASTES - HEAVY METALS			
<b>Waste Class:</b>		213			
<b>Waste Class Desc:</b>		PETROLEUM DISTILLATES			

[101](#)    9 of 16    **NW/245.3**    **77.9 / 6.08**    **MANULIFE FINANCIAL  
55 METCALFE STREET  
OTTAWA ON K1P 6L5**    **GEN**

<b>Generator No:</b>	ON6091989	<b>PO Box No:</b>	
<b>Status:</b>		<b>Country:</b>	Canada
<b>Approval Years:</b>	2016	<b>Choice of Contact:</b>	CO_OFFICIAL
<b>Contam. Facility:</b>	No	<b>Co Admin:</b>	JAMES A HALL
<b>MHSW Facility:</b>	No	<b>Phone No Admin:</b>	613-237-6922 Ext.
<b>SIC Code:</b>	531310		
<b>SIC Description:</b>	REAL ESTATE PROPERTY MANAGERS		

**Detail(s)**

<b>Waste Class:</b>	112
<b>Waste Class Desc:</b>	ACID WASTE - HEAVY METALS
<b>Waste Class:</b>	331
<b>Waste Class Desc:</b>	WASTE COMPRESSED GASES
<b>Waste Class:</b>	213
<b>Waste Class Desc:</b>	PETROLEUM DISTILLATES
<b>Waste Class:</b>	121
<b>Waste Class Desc:</b>	ALKALINE WASTES - HEAVY METALS
<b>Waste Class:</b>	212
<b>Waste Class Desc:</b>	ALIPHATIC SOLVENTS
<b>Waste Class:</b>	146
<b>Waste Class Desc:</b>	OTHER SPECIFIED INORGANICS
<b>Waste Class:</b>	263
<b>Waste Class Desc:</b>	ORGANIC LABORATORY CHEMICALS
<b>Waste Class:</b>	145
<b>Waste Class Desc:</b>	PAINT/PIGMENT/COATING RESIDUES
<b>Waste Class:</b>	252
<b>Waste Class Desc:</b>	WASTE OILS & LUBRICANTS
<b>Waste Class:</b>	251
<b>Waste Class Desc:</b>	OIL SKIMMINGS & SLUDGES

[101](#)    10 of 16    **NW/245.3**    **77.9 / 6.08**    **MANULIFE FINANCIAL  
55 METCALFE STREET  
OTTAWA ON K1P 6L5**    **GEN**

<b>Generator No:</b>	ON6091989	<b>PO Box No:</b>	
----------------------	-----------	-------------------	--

Map Key	Number of Records	Direction/ Distance (m)	Elev/Diff (m)	Site	DB
<b>Status:</b>				<b>Country:</b> Canada	
<b>Approval Years:</b>	2015			<b>Choice of Contact:</b> CO_OFFICIAL	
<b>Contam. Facility:</b>	No			<b>Co Admin:</b> JAMES A HALL	
<b>MHSW Facility:</b>	No			<b>Phone No Admin:</b> 613-237-6922 Ext.	
<b>SIC Code:</b>	531310				
<b>SIC Description:</b>		REAL ESTATE PROPERTY MANAGERS			
<b><u>Detail(s)</u></b>					
<b>Waste Class:</b>		145			
<b>Waste Class Desc:</b>		PAINT/PIGMENT/COATING RESIDUES			
<b>Waste Class:</b>		213			
<b>Waste Class Desc:</b>		PETROLEUM DISTILLATES			
<b>Waste Class:</b>		112			
<b>Waste Class Desc:</b>		ACID WASTE - HEAVY METALS			
<b>Waste Class:</b>		121			
<b>Waste Class Desc:</b>		ALKALINE WASTES - HEAVY METALS			
<b>Waste Class:</b>		146			
<b>Waste Class Desc:</b>		OTHER SPECIFIED INORGANICS			
<b>Waste Class:</b>		252			
<b>Waste Class Desc:</b>		WASTE OILS & LUBRICANTS			
<b>Waste Class:</b>		212			
<b>Waste Class Desc:</b>		ALIPHATIC SOLVENTS			
<b>Waste Class:</b>		251			
<b>Waste Class Desc:</b>		OIL SKIMMINGS & SLUDGES			
<b>Waste Class:</b>		263			
<b>Waste Class Desc:</b>		ORGANIC LABORATORY CHEMICALS			
<b>Waste Class:</b>		331			
<b>Waste Class Desc:</b>		WASTE COMPRESSED GASES			

<a href="#">101</a>	11 of 16	NW/245.3	77.9 / 6.08	MANULIFE FINANCIAL 55 METCALFE STREET OTTAWA ON K1P 6L5	GEN
---------------------	----------	----------	-------------	---	-----

<b>Generator No:</b>	ON6091989	<b>PO Box No:</b>	
<b>Status:</b>		<b>Country:</b>	Canada
<b>Approval Years:</b>	2014	<b>Choice of Contact:</b>	CO_OFFICIAL
<b>Contam. Facility:</b>	No	<b>Co Admin:</b>	JAMES A HALL
<b>MHSW Facility:</b>	No	<b>Phone No Admin:</b>	613-237-6922 Ext.
<b>SIC Code:</b>	531310		
<b>SIC Description:</b>	REAL ESTATE PROPERTY MANAGERS		

**Detail(s)**

<b>Waste Class:</b>	213
<b>Waste Class Desc:</b>	PETROLEUM DISTILLATES
<b>Waste Class:</b>	121
<b>Waste Class Desc:</b>	ALKALINE WASTES - HEAVY METALS
<b>Waste Class:</b>	146
<b>Waste Class Desc:</b>	OTHER SPECIFIED INORGANICS
<b>Waste Class:</b>	251

<b>Map Key</b>	<b>Number of Records</b>	<b>Direction/ Distance (m)</b>	<b>Elev/Diff (m)</b>	<b>Site</b>	<b>DB</b>
<b>Waste Class Desc:</b>		OIL SKIMMINGS & SLUDGES			
<b>Waste Class:</b>		263			
<b>Waste Class Desc:</b>		ORGANIC LABORATORY CHEMICALS			
<b>Waste Class:</b>		252			
<b>Waste Class Desc:</b>		WASTE OILS & LUBRICANTS			
<b>Waste Class:</b>		112			
<b>Waste Class Desc:</b>		ACID WASTE - HEAVY METALS			
<b>Waste Class:</b>		331			
<b>Waste Class Desc:</b>		WASTE COMPRESSED GASES			
<b>Waste Class:</b>		145			
<b>Waste Class Desc:</b>		PAINT/PIGMENT/COATING RESIDUES			

<a href="#"><u>101</u></a>	12 of 16	<b>NW/245.3</b>	<b>77.9 / 6.08</b>	<b>MANULIFE FINANCIAL 55 METCALFE STREET OTTAWA ON K1P 6L5</b>	<b>GEN</b>
<b>Generator No:</b>	ON6091989			<b>PO Box No:</b>	
<b>Status:</b>	Registered			<b>Country:</b>	Canada
<b>Approval Years:</b>	As of Dec 2018			<b>Choice of Contact:</b>	
<b>Contam. Facility:</b>				<b>Co Admin:</b>	
<b>MHSW Facility:</b>				<b>Phone No Admin:</b>	
<b>SIC Code:</b>					
<b>SIC Description:</b>					

**Detail(s)**

<b>Waste Class:</b>	112 C
<b>Waste Class Desc:</b>	Acid solutions - containing heavy metals
<b>Waste Class:</b>	121 C
<b>Waste Class Desc:</b>	Alkaline slutions - containing heavy metals
<b>Waste Class:</b>	145 I
<b>Waste Class Desc:</b>	Wastes from the use of pigments, coatings and paints
<b>Waste Class:</b>	146 R
<b>Waste Class Desc:</b>	Other specified inorganic sludges, slurries or solids
<b>Waste Class:</b>	146 T
<b>Waste Class Desc:</b>	Other specified inorganic sludges, slurries or solids
<b>Waste Class:</b>	212 L
<b>Waste Class Desc:</b>	Aliphatic solvents and residues
<b>Waste Class:</b>	213 I
<b>Waste Class Desc:</b>	Petroleum distillates
<b>Waste Class:</b>	251 L
<b>Waste Class Desc:</b>	Waste oils/sludges (petroleum based)
<b>Waste Class:</b>	252 L
<b>Waste Class Desc:</b>	Waste crankcase oils and lubricants
<b>Waste Class:</b>	263 I
<b>Waste Class Desc:</b>	Misc. waste organic chemicals
<b>Waste Class:</b>	331 I
<b>Waste Class Desc:</b>	Waste compressed gases including cylinders



Map Key	Number of Records	Direction/ Distance (m)	Elev/Diff (m)	Site	DB
<a href="#">101</a>	13 of 16	NW/245.3	77.9 / 6.08	MANULIFE FINANCIAL 55 METCALFE STREET OTTAWA ON K1P 6L5	GEN
<b>Generator No:</b>	ON6091989			<b>PO Box No:</b>	
<b>Status:</b>	Registered			<b>Country:</b>	Canada
<b>Approval Years:</b>	As of Jul 2019			<b>Choice of Contact:</b>	
<b>Contam. Facility:</b>				<b>Co Admin:</b>	
<b>MHSW Facility:</b>				<b>Phone No Admin:</b>	
<b>SIC Code:</b>					
<b>SIC Description:</b>					
<b>Detail(s)</b>					
<b>Waste Class:</b>	251 L				
<b>Waste Class Desc:</b>	Waste oils/sludges (petroleum based)				
<b>Waste Class:</b>	213 I				
<b>Waste Class Desc:</b>	Petroleum distillates				
<b>Waste Class:</b>	112 C				
<b>Waste Class Desc:</b>	Acid solutions - containing heavy metals				
<b>Waste Class:</b>	121 C				
<b>Waste Class Desc:</b>	Alkaline slutions - containing heavy metals				
<b>Waste Class:</b>	252 L				
<b>Waste Class Desc:</b>	Waste crankcase oils and lubricants				
<b>Waste Class:</b>	146 R				
<b>Waste Class Desc:</b>	Other specified inorganic sludges, slurries or solids				
<b>Waste Class:</b>	212 L				
<b>Waste Class Desc:</b>	Aliphatic solvents and residues				
<b>Waste Class:</b>	145 I				
<b>Waste Class Desc:</b>	Wastes from the use of pigments, coatings and paints				
<b>Waste Class:</b>	263 I				
<b>Waste Class Desc:</b>	Misc. waste organic chemicals				
<b>Waste Class:</b>	146 T				
<b>Waste Class Desc:</b>	Other specified inorganic sludges, slurries or solids				
<b>Waste Class:</b>	331 I				
<b>Waste Class Desc:</b>	Waste compressed gases including cylinders				

<a href="#">101</a>	14 of 16	NW/245.3	77.9 / 6.08	MANULIFE 55 Metcalfe Street Ottawa ON K1P6L5	NPRI
<b>NPRI ID:</b>	8800001011			<b>Org ID:</b>	
<b>Other ID:</b>				<b>Submit Date:</b>	
<b>No Other ID:</b>				<b>Last Modified:</b>	
<b>Track ID:</b>				<b>Contact ID:</b>	
<b>Report ID:</b>				<b>Cont Type:</b>	MED
<b>Report Type:</b>				<b>Contact Title:</b>	
<b>Rpt Type ID:</b>				<b>Cont First Name:</b>	
<b>Report Year:</b>	2004			<b>Cont Last Name:</b>	
<b>Not-Current Rpt?:</b>				<b>Contact Position:</b>	
<b>Yr of Last Filed Rpt:</b>				<b>Contact Fax:</b>	
<b>Fac ID:</b>				<b>Contact Ph.:</b>	
<b>Fac Name:</b>	55 METCALFE STREET			<b>Cont Area Code:</b>	

Map Key	Number of Records	Direction/ Distance (m)	Elev/Diff (m)	Site	DB
<b>Fac Address1:</b> <b>Fac Address2:</b> <b>Fac Postal Zip:</b> <b>Facility Lat:</b> <b>Facility Long:</b> <b>DLS (Last Filed Rpt):</b> <b>Facility DLS:</b> <b>Datum:</b> <b>Facility Cmnts:</b> <b>URL:</b> <b>No of Empl.:</b> 27 <b>Parent Co.:</b> <b>No Parent Co.:</b> <b>Pollut Prev Cmnts:</b> <b>Stacks:</b> <b>No of Stacks:</b> <b>Canadian SIC Code (2 digit):</b> <b>Canadian SIC Code:</b> <b>SIC Code Description:</b> <b>American SIC Code:</b> <b>NAICS Code (2 digit):</b> 53 <b>NAICS 2 Description:</b> Real Estate and Rental and Leasing <b>NAICS Code (4 digit):</b> 5311 <b>NAICS 4 Description:</b> Lessors of Real Estate <b>NAICS Code (6 digit):</b> 531120 <b>NAICS 6 Description:</b> Lessors of Non-Residential Buildings (except Mini-Warehouses)				<b>Contact Tel.:</b> <b>Contact Ext.:</b> <b>Cont Fax Area Cde:</b> <b>Contact Fax:</b> <b>Contact Email:</b> <b>Latitude:</b> <b>Longitude:</b> <b>UTM Zone:</b> <b>UTM Northing:</b> <b>UTM Easting:</b> <b>Waste Streams:</b> <b>No Streams:</b> <b>Waste Off Sites:</b> <b>No Off Sites:</b> <b>Shutdown:</b> <b>No of Shutdown:</b>	
<b><u>Substance Release Report</u></b>					
<b>CAS No:</b>		7446-09-5			
<b>Report ID:</b>					
<b>Rpt Period:</b>		2004			
<b>Subst Released:</b>		Sulphur dioxide			
<b>Air:</b>					
<b>Water:</b>					
<b>Land:</b>					
<b>Total Releases:</b>					
<b>Units:</b>		tonnes			
<b>CAS No:</b>		811-97-2			
<b>Report ID:</b>					
<b>Rpt Period:</b>		2004			
<b>Subst Released:</b>		HFC-134a Hydrofluorocarbon			
<b>Air:</b>					
<b>Water:</b>					
<b>Land:</b>					
<b>Total Releases:</b>					
<b>Units:</b>		tonnes			
<b>CAS No:</b>		11104-93-1			
<b>Report ID:</b>					
<b>Rpt Period:</b>		2004			
<b>Subst Released:</b>		Nitrogen oxides (expressed as NO2)			
<b>Air:</b>					
<b>Water:</b>					
<b>Land:</b>					
<b>Total Releases:</b>					
<b>Units:</b>		tonnes			
<a href="#">101</a>	15 of 16	NW/245.3	77.9 / 6.08	LINKTEK CORPORATION 55 METCALF ST SUITE 600 OTTAWA ON K1P 6L5	SCT
<b>Established:</b>		1984			

Map Key	Number of Records	Direction/ Distance (m)	Elev/Diff (m)	Site	DB
<b>Plant Size (ft²):</b>		0			
<b>Employment:</b>		40			
<b>--Details--</b>					
<b>Description:</b>		MAGNETIC AND OPTICAL RECORDING MEDIA			
<b>SIC/NAICS Code:</b>		3695			
<a href="#">101</a>	16 of 16	NW/245.3	77.9 / 6.08	<b>FREEBALANCE INC.</b> 55 Metcalfe St Suite 600 Ottawa ON K1P 6L5	SCT
<b>Established:</b>		1984			
<b>Plant Size (ft²):</b>		12000			
<b>Employment:</b>		35			
<b>--Details--</b>					
<b>Description:</b>		Manufacturing and Reproducing Magnetic and Optical Media			
<b>SIC/NAICS Code:</b>		334610			
<a href="#">102</a>	1 of 1	NE/245.7	67.2 / -4.64	<b>99 Elgin Street</b> Ottawa ON	EHS
<b>Order No:</b>	20101012012			<b>Nearest Intersection:</b>	laurier ave west
<b>Status:</b>	C			<b>Municipality:</b>	ottawa
<b>Report Type:</b>	Standard Report			<b>Client Prov/State:</b>	ON
<b>Report Date:</b>	10/20/2010			<b>Search Radius (km):</b>	0.25
<b>Date Received:</b>	10/12/2010 11:56:06 AM			<b>X:</b>	-75.691665
<b>Previous Site Name:</b>				<b>Y:</b>	45.42218
<b>Lot/Building Size:</b>	250m x 150m				
<b>Additional Info Ordered:</b>	Fire Insur. Maps and/or Site Plans				
<a href="#">103</a>	1 of 1	SW/246.2	75.9 / 4.08	<b>100 Gloucester Street</b> Ottawa ON K2P 0A2	EHS
<b>Order No:</b>	20180515095			<b>Nearest Intersection:</b>	
<b>Status:</b>	C			<b>Municipality:</b>	
<b>Report Type:</b>	Standard Report			<b>Client Prov/State:</b>	ON
<b>Report Date:</b>	22-MAY-18			<b>Search Radius (km):</b>	.25
<b>Date Received:</b>	15-MAY-18			<b>X:</b>	-75.695824
<b>Previous Site Name:</b>				<b>Y:</b>	45.418863
<b>Lot/Building Size:</b>					
<b>Additional Info Ordered:</b>					
<a href="#">104</a>	1 of 1	SW/248.3	75.8 / 4.05	<b>Financial Transactions and Reports Analysis</b> Centre of Canada  Ottawa ON K1P 1H7	ECA
<b>Approval No:</b>	0702-5EZR4			<b>MOE District:</b>	Ottawa
<b>Approval Date:</b>	2002-11-01			<b>City:</b>	
<b>Status:</b>	Approved			<b>Longitude:</b>	-75.69633
<b>Record Type:</b>	ECA			<b>Latitude:</b>	45.419205
<b>Link Source:</b>	IDS			<b>Geometry X:</b>	
<b>SWP Area Name:</b>	Rideau Valley			<b>Geometry Y:</b>	
<b>Approval Type:</b>	ECA-AIR				
<b>Project Type:</b>	AIR				
<b>Address:</b>					

Full Address:  
Full PDF Link: <https://www.accessenvironment.ene.gov.on.ca/instruments/7137-5A6JET-14.pdf>

105	1 of 1	NNW/248.5	73.4 / 1.64	ON	BORE
<b>Borehole ID:</b>	613443			<b>Inclin FLG:</b>	No
<b>OGF ID:</b>	215514731			<b>SP Status:</b>	Initial Entry
<b>Status:</b>				<b>Surv Elev:</b>	No
<b>Type:</b>	Borehole			<b>Piezometer:</b>	No
<b>Use:</b>				<b>Primary Name:</b>	
<b>Completion Date:</b>	AUG-1971			<b>Municipality:</b>	
<b>Static Water Level:</b>				<b>Lot:</b>	
<b>Primary Water Use:</b>				<b>Township:</b>	
<b>Sec. Water Use:</b>				<b>Latitude DD:</b>	45.422687
<b>Total Depth m:</b>	10			<b>Longitude DD:</b>	-75.694833
<b>Depth Ref:</b>	Ground Surface			<b>UTM Zone:</b>	18
<b>Depth Elev:</b>				<b>Easting:</b>	445641
<b>Drill Method:</b>				<b>Northing:</b>	5030142
<b>Orig Ground Elev m:</b>	74.2			<b>Location Accuracy:</b>	
<b>Elev Reliabil Note:</b>				<b>Accuracy:</b>	Not Applicable
<b>DEM Ground Elev m:</b>	72.9				
<b>Concession:</b>					
<b>Location D:</b>					
<b>Survey D:</b>					
<b>Comments:</b>					

**Borehole Geology Stratum**

<b>Geology Stratum ID:</b>	218395181			<b>Mat Consistency:</b>	
<b>Top Depth:</b>	4.2			<b>Material Moisture:</b>	
<b>Bottom Depth:</b>	10			<b>Material Texture:</b>	
<b>Material Color:</b>	Dark			<b>Non Geo Mat Type:</b>	
<b>Material 1:</b>	Bedrock			<b>Geologic Formation:</b>	
<b>Material 2:</b>	Limestone			<b>Geologic Group:</b>	
<b>Material 3:</b>	Shale			<b>Geologic Period:</b>	
<b>Material 4:</b>				<b>Depositional Gen:</b>	
<b>Gsc Material Description:</b>					
<b>Stratum Description:</b>	BEDROCK. DARK,GREY,SOUND,STRATIFIED. 00096029 012 00040 020 00090 025 00115 033 **Note: Many records provided by the department have a truncated [Stratum Description] field.				

<b>Geology Stratum ID:</b>	218395179			<b>Mat Consistency:</b>	
<b>Top Depth:</b>	0			<b>Material Moisture:</b>	
<b>Bottom Depth:</b>	2.9			<b>Material Texture:</b>	
<b>Material Color:</b>	Brown			<b>Non Geo Mat Type:</b>	
<b>Material 1:</b>				<b>Geologic Formation:</b>	
<b>Material 2:</b>	Sand			<b>Geologic Group:</b>	
<b>Material 3:</b>	Gravel			<b>Geologic Period:</b>	
<b>Material 4:</b>	Boulders			<b>Depositional Gen:</b>	
<b>Gsc Material Description:</b>					
<b>Stratum Description:</b>	ARTIFICIAL. BROWN.				

<b>Geology Stratum ID:</b>	218395180			<b>Mat Consistency:</b>	Compact
<b>Top Depth:</b>	2.9			<b>Material Moisture:</b>	
<b>Bottom Depth:</b>	4.2			<b>Material Texture:</b>	
<b>Material Color:</b>	Brown			<b>Non Geo Mat Type:</b>	
<b>Material 1:</b>	Sand			<b>Geologic Formation:</b>	
<b>Material 2:</b>	Silt			<b>Geologic Group:</b>	
<b>Material 3:</b>	Till			<b>Geologic Period:</b>	
<b>Material 4:</b>				<b>Depositional Gen:</b>	
<b>Gsc Material Description:</b>					
<b>Stratum Description:</b>	SAND. BROWN,COMPACT.				

Map Key	Number of Records	Direction/ Distance (m)	Elev/Diff (m)	Site	DB
---------	-------------------	----------------------------	------------------	------	----

**Source**

**Source Type:** Data Survey  
**Source Orig:** Geological Survey of Canada  
**Source Date:** 1956-1972  
**Confidence:** H  
**Observatio:**  
**Source Name:** Urban Geology Automated Information System (UGAIS)  
**Source Details:** File: OTTAWA2.txt RecordID: 059510 NTS\_Sheet: 31G05G  
**Confiden 1:** Logged by professional. Exact and complete description of material and properties.

**Source List**

**Source Identifier:** 1  
**Source Type:** Data Survey  
**Source Date:** 1956-1972  
**Scale or Resolution:** Varies  
**Source Name:** Urban Geology Automated Information System (UGAIS)  
**Source Originators:** Geological Survey of Canada

**Horizontal Datum:** NAD27  
**Vertical Datum:** Mean Average Sea Level  
**Projection Name:** Universal Transverse Mercator

[106](#)    1 of 1    **SSW/248.7**    **75.2 / 3.39**    **City of Ottawa  
North side of Nepean St., near #88 (between  
O'Connor St. and Metcalfe St.)  
Ottawa ON**    **SPL**

**Ref No:** 8247-AN432D  
**Site No:**  
**Incident Dt:** 6/6/2017  
**Year:**  
**Incident Cause:**  
**Incident Event:** Leak/Break  
**Contaminant Code:** 15  
**Contaminant Name:** HYDRAULIC OIL

**Discharger Report:**  
**Material Group:**  
**Health/Env Conseq:** 2 - Minor Environment  
**Client Type:** Municipal Government  
**Sector Type:** Miscellaneous Industrial  
**Agency Involved:**  
**Nearest Watercourse:**  
**Site Address:** North side of Nepean St., near #88 (between O'Connor St. and Metcalfe St.)  
**Site District Office:** Ottawa  
**Site Postal Code:**  
**Site Region:** Eastern  
**Site Municipality:** Ottawa  
**Site Lot:**  
**Site Conc:**  
**Northing:** 5029686.9  
**Easting:** 445626.15  
**Site Geo Ref Accu:**  
**Site Map Datum:**  
**SAC Action Class:**  
**Source Type:** Unknown / N/A

**Contaminant Limit 1:**  
**Contam Limit Freq 1:**  
**Contaminant UN No 1:** n/a  
**Environment Impact:**  
**Nature of Impact:**  
**Receiving Medium:**  
**Receiving Env:** Land; Surface Water; Source Water Zone  
**MOE Response:**  
**Dt MOE Arvl on Scn:**  
**MOE Reported Dt:** 6/6/2017  
**Dt Document Closed:**  
**Incident Reason:** Unknown / N/A  
**Site Name:** Construction Site<UNOFFICIAL>  
**Site County/District:**  
**Site Geo Ref Meth:**  
**Incident Summary:** City of Ottawa: Unkn Quantity Hydraulic Oil to Ground, CB - Contained  
**Contaminant Qty:** 0 other - see incident description

[107](#)    1 of 11    **E/248.8**    **70.9 / -0.91**    **111 Lisgar Street  
Ottawa ON K2P 2L7**    **CA**

**Certificate #:** 3862-4FRHXM  
**Application Year:** 00  
**Issue Date:** 1/24/00  
**Approval Type:** Industrial air  
**Status:** Approved  
**Application Type:** New Certificate of Approval  
**Client Name:** Corporation of the Regional Municipality of Ottawa-Carleton

Map Key	Number of Records	Direction/ Distance (m)	Elev/Diff (m)	Site	DB
<b>Client Address:</b>		111 Lisgar Street			
<b>Client City:</b>		Ottawa			
<b>Client Postal Code:</b>		K1P 2L7			
<b>Project Description:</b>		1000 kw diesel generator, used for emergency			
<b>Contaminants:</b>					
<b>Emission Control:</b>					
<a href="#">107</a>	2 of 11	E/248.8	70.9 / -0.91	<b>Belcourt Avenue 111 Lisgar Street Ottawa ON K2P 2L7</b>	CA
<b>Certificate #:</b>		3331-4NHJ3N			
<b>Application Year:</b>		00			
<b>Issue Date:</b>		8/28/00			
<b>Approval Type:</b>		Municipal & Private water			
<b>Status:</b>		Approved			
<b>Application Type:</b>		New Certificate of Approval			
<b>Client Name:</b>		Corporation of the Regional Municipality of Ottawa-Carleton			
<b>Client Address:</b>		111 Lisgar Street			
<b>Client City:</b>		Ottawa			
<b>Client Postal Code:</b>		K2P 2L7			
<b>Project Description:</b>		Watermains to be constructed in the City of Gloucester.			
<b>Contaminants:</b>					
<b>Emission Control:</b>					
<a href="#">107</a>	3 of 11	E/248.8	70.9 / -0.91	<b>The Regional Municipality of Ottawa-Carleton 111 Lisgar Street Ottawa ON K2P 2L7</b>	CA
<b>Certificate #:</b>		A861010			
<b>Application Year:</b>		2000			
<b>Issue Date:</b>		6/9/2000			
<b>Approval Type:</b>		Waste Management Systems			
<b>Status:</b>		Approved			
<b>Application Type:</b>					
<b>Client Name:</b>					
<b>Client Address:</b>					
<b>Client City:</b>					
<b>Client Postal Code:</b>					
<b>Project Description:</b>					
<b>Contaminants:</b>					
<b>Emission Control:</b>					
<a href="#">107</a>	4 of 11	E/248.8	70.9 / -0.91	<b>The Regional Municipality of Ottawa-Carleton 111 Lisgar St Ottawa ON K2P 2L7</b>	ECA
<b>Approval No:</b>		A861010		<b>MOE District:</b> Ottawa	
<b>Approval Date:</b>		2000-06-09		<b>City:</b>	
<b>Status:</b>		Approved		<b>Longitude:</b>	
<b>Record Type:</b>		ECA		<b>Latitude:</b>	
<b>Link Source:</b>		IDS		<b>Geometry X:</b>	
<b>SWP Area Name:</b>		Rideau Valley		<b>Geometry Y:</b>	
<b>Approval Type:</b>		ECA-WASTE MANAGEMENT SYSTEMS			
<b>Project Type:</b>		WASTE MANAGEMENT SYSTEMS			
<b>Address:</b>		111 Lisgar St			
<b>Full Address:</b>					
<b>Full PDF Link:</b>		<a href="https://www.accessenvironment.ene.gov.on.ca/instruments/6628-4KVR5A-14.pdf">https://www.accessenvironment.ene.gov.on.ca/instruments/6628-4KVR5A-14.pdf</a>			

Map Key	Number of Records	Direction/ Distance (m)	Elev/Diff (m)	Site	DB
<a href="#">107</a>	5 of 11	E/248.8	70.9 / -0.91	The Regional Municipality of Ottawa-Carleton 111 Lisgar St Ottawa ON K2P 2L7	ECA
<b>Approval No:</b> 3862-4FRHXM <b>Approval Date:</b> 2000-01-24 <b>Status:</b> Approved <b>Record Type:</b> ECA <b>Link Source:</b> IDS <b>SWP Area Name:</b> <b>Approval Type:</b> ECA-AIR <b>Project Type:</b> AIR <b>Address:</b> 111 Lisgar St <b>Full Address:</b> <b>Full PDF Link:</b> <a href="https://www.accessenvironment.ene.gov.on.ca/instruments/4830-4ESPWS-14.pdf">https://www.accessenvironment.ene.gov.on.ca/instruments/4830-4ESPWS-14.pdf</a>		<b>MOE District:</b> <b>City:</b> <b>Longitude:</b> <b>Latitude:</b> <b>Geometry X:</b> <b>Geometry Y:</b>			
<a href="#">107</a>	6 of 11	E/248.8	70.9 / -0.91	The Regional Municipality of Ottawa-Carleton 111 Lisgar Street Ottawa ON K2P 2L7	ECA
<b>Approval No:</b> 3331-4NHJ3N <b>Approval Date:</b> 2000-08-28 <b>Status:</b> Approved <b>Record Type:</b> ECA <b>Link Source:</b> IDS <b>SWP Area Name:</b> Rideau Valley <b>Approval Type:</b> ECA-Municipal and Private Water Works <b>Project Type:</b> Municipal and Private Water Works <b>Address:</b> 111 Lisgar Street <b>Full Address:</b> <b>Full PDF Link:</b>		<b>MOE District:</b> Ottawa <b>City:</b> <b>Longitude:</b> -75.6906 <b>Latitude:</b> 45.419716 <b>Geometry X:</b> <b>Geometry Y:</b>			
<a href="#">107</a>	7 of 11	E/248.8	70.9 / -0.91	OTTAWA-CARLETON, REG. MUNICIPALITY OF 111 LISGAR ST., FINANCE DEPT.,3RD FL. GIS BR./PLANNING & PROPERTY SERVS.DEPT OTTAWA ON K2P 2L7	GEN
<b>Generator No:</b> ON0303118 <b>Status:</b> <b>Approval Years:</b> 92,93,94,95,96 <b>Contam. Facility:</b> <b>MHSW Facility:</b> <b>SIC Code:</b> 8352 <b>SIC Description:</b> FINAN./ECON. ADMIN.		<b>PO Box No:</b> <b>Country:</b> <b>Choice of Contact:</b> <b>Co Admin:</b> <b>Phone No Admin:</b>			
<b>Detail(s)</b>					
<b>Waste Class:</b> 145					
<b>Waste Class Desc:</b> PAINT/PIGMENT/COATING RESIDUES					
<b>Waste Class:</b> 213					
<b>Waste Class Desc:</b> PETROLEUM DISTILLATES					
<b>Waste Class:</b> 264					
<b>Waste Class Desc:</b> PHOTOPROCESSING WASTES					
<a href="#">107</a>	8 of 11	E/248.8	70.9 / -0.91	OTTAWA-CARLETON, REG. MUNICIPALITY OF 111 LISGAR STREET OTTAWA ON K2P 2L7	GEN
<b>Generator No:</b> ON0303118		<b>PO Box No:</b>			

Map Key	Number of Records	Direction/ Distance (m)	Elev/Diff (m)	Site	DB
<b>Status:</b> <b>Approval Years:</b> 97 <b>Contam. Facility:</b> <b>MHSW Facility:</b> <b>SIC Code:</b> 8352 <b>SIC Description:</b>		FINAN./ECON. ADMIN.		<b>Country:</b> <b>Choice of Contact:</b> <b>Co Admin:</b> <b>Phone No Admin:</b>	
<b><u>Detail(s)</u></b>					
<b>Waste Class:</b>		146			
<b>Waste Class Desc:</b>		OTHER SPECIFIED INORGANICS			
<b>Waste Class:</b>		213			
<b>Waste Class Desc:</b>		PETROLEUM DISTILLATES			
<b>Waste Class:</b>		264			
<b>Waste Class Desc:</b>		PHOTOPROCESSING WASTES			
<b>Waste Class:</b>		145			
<b>Waste Class Desc:</b>		PAINT/PIGMENT/COATING RESIDUES			
<a href="#">107</a>	9 of 11	<b>E/248.8</b>	<b>70.9 / -0.91</b>	<b>OTTAWA-CARLTON, REGIONAL MUNICIPALITY OF 111 LISGAR STREET OTTAWA ON K2P 2L7</b>	<b>GEN</b>
<b>Generator No:</b> ON0303118				<b>PO Box No:</b>	
<b>Status:</b>				<b>Country:</b>	
<b>Approval Years:</b> 98,99,00,01				<b>Choice of Contact:</b>	
<b>Contam. Facility:</b>				<b>Co Admin:</b>	
<b>MHSW Facility:</b>				<b>Phone No Admin:</b>	
<b>SIC Code:</b> 8352					
<b>SIC Description:</b>		FINAN./ECON. ADMIN.			
<b><u>Detail(s)</u></b>					
<b>Waste Class:</b>		145			
<b>Waste Class Desc:</b>		PAINT/PIGMENT/COATING RESIDUES			
<b>Waste Class:</b>		146			
<b>Waste Class Desc:</b>		OTHER SPECIFIED INORGANICS			
<b>Waste Class:</b>		213			
<b>Waste Class Desc:</b>		PETROLEUM DISTILLATES			
<b>Waste Class:</b>		264			
<b>Waste Class Desc:</b>		PHOTOPROCESSING WASTES			
<a href="#">107</a>	10 of 11	<b>E/248.8</b>	<b>70.9 / -0.91</b>	<b>City of Ottawa 111 Lisgar Street Ottawa ON K2P 2L7</b>	<b>SPL</b>
<b>Ref No:</b> 5174-5ZPK39				<b>Discharger Report:</b>	
<b>Site No:</b>				<b>Material Group:</b> Oil	
<b>Incident Dt:</b> 6/6/2004				<b>Health/Env Conseq:</b>	
<b>Year:</b>				<b>Client Type:</b>	
<b>Incident Cause:</b> Container Leak (Fuel Tank Barrels)				<b>Sector Type:</b> Other	
<b>Incident Event:</b>				<b>Agency Involved:</b>	
<b>Contaminant Code:</b> 15				<b>Nearest Watercourse:</b>	
<b>Contaminant Name:</b> OIL (PETROLEUM BASED, NOT SPECIFIED)				<b>Site Address:</b>	
<b>Contaminant Limit 1:</b>				<b>Site District Office:</b> Ottawa	
<b>Contam Limit Freq 1:</b>				<b>Site Postal Code:</b>	
<b>Contaminant UN No 1:</b>				<b>Site Region:</b> Eastern	



<b>Map Key</b>	<b>Number of Records</b>	<b>Direction/ Distance (m)</b>	<b>Elev/Diff (m)</b>	<b>Site</b>	<b>DB</b>
<b>Environment Impact:</b> Not Anticipated <b>Nature of Impact:</b> Other Impact(s) <b>Receiving Medium:</b> Land <b>Receiving Env:</b> <b>MOE Response:</b> <b>Dt MOE Arvl on Scn:</b> <b>MOE Reported Dt:</b> 6/6/2004 <b>Dt Document Closed:</b> <b>Incident Reason:</b> Material Failure - Poor design or substandard materials  <b>Site Name:</b> 111 LISGAR STREET <b>Site County/District:</b> <b>Site Geo Ref Meth:</b> <b>Incident Summary:</b> 111 Lisgar St - 25 L oil to ground <b>Contaminant Qty:</b> 25 L				<b>Site Municipality:</b> Ottawa <b>Site Lot:</b> <b>Site Conc:</b> <b>Northing:</b> NA <b>Easting:</b> NA <b>Site Geo Ref Accu:</b> <b>Site Map Datum:</b> <b>SAC Action Class:</b> Notification <b>Source Type:</b>	
<a href="#">107</a>	11 of 11	<b>E/248.8</b>	<b>70.9 / -0.91</b>	<b>111 Lisgar St Ottawa ON K2P 2L7</b>	<b>SPL</b>
<b>Ref No:</b> 1800-8P4S98 <b>Site No:</b> <b>Incident Dt:</b> 11/30/2011 <b>Year:</b> <b>Incident Cause:</b> Discharge Or Bypass To A Watercourse <b>Incident Event:</b> <b>Contaminant Code:</b> 15 <b>Contaminant Name:</b> MOTOR OIL <b>Contaminant Limit 1:</b> <b>Contam Limit Freq 1:</b> <b>Contaminant UN No 1:</b> <b>Environment Impact:</b> Not Anticipated <b>Nature of Impact:</b> Surface Water Pollution <b>Receiving Medium:</b> Sewage - Municipal/Private and Commercial <b>Receiving Env:</b> <b>MOE Response:</b> No Field Response <b>Dt MOE Arvl on Scn:</b> <b>MOE Reported Dt:</b> 11/30/2011 <b>Dt Document Closed:</b> 12/3/2011 <b>Incident Reason:</b> Spill <b>Site Name:</b> 111 Lisgar Street <b>Site County/District:</b> <b>Site Geo Ref Meth:</b> <b>Incident Summary:</b> Ottawa City Hall: Vehicle fire, motor fluids to rdway. <b>Contaminant Qty:</b> 0 other - see incident description				<b>Discharger Report:</b> <b>Material Group:</b> <b>Health/Env Conseq:</b> <b>Client Type:</b> <b>Sector Type:</b> <b>Agency Involved:</b> <b>Nearest Watercourse:</b> <b>Site Address:</b> 111 Lisgar St <b>Site District Office:</b> <b>Site Postal Code:</b> <b>Site Region:</b> <b>Site Municipality:</b> Ottawa <b>Site Lot:</b> <b>Site Conc:</b> <b>Northing:</b> NA <b>Easting:</b> NA <b>Site Geo Ref Accu:</b> <b>Site Map Datum:</b> <b>SAC Action Class:</b> Watercourse Spills <b>Source Type:</b>	
<a href="#">108</a>	1 of 30	<b>WNW/249.1</b>	<b>78.4 / 6.57</b>	<b>METCALFE REALTY COMPANY LIMITED 130 ALBERT STREET OTTAWA ON K1P 5G4</b>	<b>EASR</b>
<b>Approval No:</b> R-003-7624657395 <b>Status:</b> REGISTERED <b>Date:</b> 2012-03-02 <b>Record Type:</b> EASR <b>Link Source:</b> MOFA <b>Project Type:</b> Heating System <b>Full Address:</b> <b>Approval Type:</b> EASR-Heating System <b>Full PDF Link:</b> <a href="http://www.accessenvironment.ene.gov.on.ca/AEWeb/ae/ViewDocument.action?documentRefID=787">http://www.accessenvironment.ene.gov.on.ca/AEWeb/ae/ViewDocument.action?documentRefID=787</a>				<b>SWP Area Name:</b> <b>MOE District:</b> <b>Municipality:</b> OTTAWA <b>Latitude:</b> <b>Longitude:</b> <b>Geometry X:</b> <b>Geometry Y:</b>	

Map Key	Number of Records	Direction/ Distance (m)	Elev/Diff (m)	Site	DB
<a href="#">108</a>	2 of 30	WNW/249.1	78.4 / 6.57	METCALFE REALTY COMPANY LIMITED 130 ALBERT STREET OTTAWA ON K1P 5G4	EASR
<b>Approval No:</b> R-002-6625587552 <b>Status:</b> REGISTERED <b>Date:</b> 2012-03-02 <b>Record Type:</b> EASR <b>Link Source:</b> MOFA <b>Project Type:</b> Standby Power System <b>Full Address:</b> <b>Approval Type:</b> EASR-Standby Power System <b>Full PDF Link:</b> <a href="http://www.accessenvironment.ene.gov.on.ca/AEWeb/ae/ViewDocument.action?documentRefID=788">http://www.accessenvironment.ene.gov.on.ca/AEWeb/ae/ViewDocument.action?documentRefID=788</a>				<b>SWP Area Name:</b> <b>MOE District:</b> <b>Municipality:</b> OTTAWA <b>Latitude:</b> <b>Longitude:</b> <b>Geometry X:</b> <b>Geometry Y:</b>	
<a href="#">108</a>	3 of 30	WNW/249.1	78.4 / 6.57	Metcalfe Realty Company Limited 130 Albert Street Unit Suite 210 Ottawa K1P 5G4 CITY OF OTTAWA ON	EBR
<b>EBR Registry No:</b> 011-5484 <b>Ministry Ref No:</b> 1239-8PSQLX <b>Notice Type:</b> Instrument Decision <b>Notice Stage:</b> 803954671 <b>Notice Date:</b> March 07, 2013 <b>Proposal Date:</b> January 03, 2012 <b>Year:</b> 2012 <b>Instrument Type:</b> (EPA Part II.1-air) - Environmental Compliance Approval (project type: air) <b>Off Instrument Name:</b> <b>Posted By:</b> <b>Company Name:</b> Metcalfe Realty Company Limited <b>Site Address:</b> <b>Location Other:</b> <b>Proponent Name:</b> <b>Proponent Address:</b> 130 Albert Street , Suite 210, Ottawa Ontario, Canada K1P 5G4 <b>Comment Period:</b> <b>URL:</b>				<b>Decision Posted:</b> <b>Exception Posted:</b> <b>Section:</b> <b>Act 1:</b> <b>Act 2:</b> <b>Site Location Map:</b>	
<b>Site Location Details:</b>					
130 Albert Street Unit Suite 210 Ottawa K1P 5G4 CITY OF OTTAWA					
<a href="#">108</a>	4 of 30	WNW/249.1	78.4 / 6.57	Metcalfe Realty Company Limited 130 Albert St Ottawa ON K1P 5G4	ECA
<b>Approval No:</b> 7316-95CLCQ <b>Approval Date:</b> 01-MAR-13 <b>Status:</b> Approved <b>Record Type:</b> <b>Link Source:</b> <b>SWP Area Name:</b> <b>Approval Type:</b> <b>Project Type:</b> Air/Noise <b>Address:</b> <b>Full Address:</b> <b>Full PDF Link:</b>				<b>MOE District:</b> <b>City:</b> Ottawa <b>Longitude:</b> <b>Latitude:</b> <b>Geometry X:</b> <b>Geometry Y:</b>	
<a href="#">108</a>	5 of 30	WNW/249.1	78.4 / 6.57	Metcalfe Realty Company Limited 130 Albert St	ECA

Map Key	Number of Records	Direction/ Distance (m)	Elev/Diff (m)	Site	DB
<b>Ottawa ON K1P 5G4</b>					
<b>Approval No:</b>	7316-95CLCQ			<b>MOE District:</b> Ottawa	
<b>Approval Date:</b>	2013-03-01			<b>City:</b>	
<b>Status:</b>	Approved			<b>Longitude:</b> -75.69711	
<b>Record Type:</b>	ECA			<b>Latitude:</b> 45.420939999999995	
<b>Link Source:</b>	IDS			<b>Geometry X:</b>	
<b>SWP Area Name:</b>	Rideau Valley			<b>Geometry Y:</b>	
<b>Approval Type:</b>	ECA-AIR				
<b>Project Type:</b>	AIR				
<b>Address:</b>	130 Albert St				
<b>Full Address:</b>					
<b>Full PDF Link:</b>	https://www.accessenvironment.ene.gov.on.ca/instruments/1239-8PSQLX-14.pdf				
<a href="#">108</a>	6 of 30	WNW/249.1	78.4 / 6.57	130 Albert St Ottawa ON K1P5G4	EHS
<b>Order No:</b>	20140212068			<b>Nearest Intersection:</b>	
<b>Status:</b>	C			<b>Municipality:</b>	
<b>Report Type:</b>	Custom Report			<b>Client Prov/State:</b> ON	
<b>Report Date:</b>	19-FEB-14			<b>Search Radius (km):</b> .25	
<b>Date Received:</b>	12-FEB-14			<b>X:</b> -75.697126	
<b>Previous Site Name:</b>				<b>Y:</b> 45.42105	
<b>Lot/Building Size:</b>					
<b>Additional Info Ordered:</b>					
<a href="#">108</a>	7 of 30	WNW/249.1	78.4 / 6.57	MDS LABORATORIES 00-000 130 ALBERT STE 1202 OTTAWA ON K1P 5G4	GEN
<b>Generator No:</b>	ON0116769			<b>PO Box No:</b>	
<b>Status:</b>				<b>Country:</b>	
<b>Approval Years:</b>	92,93,94			<b>Choice of Contact:</b>	
<b>Contam. Facility:</b>				<b>Co Admin:</b>	
<b>MHSW Facility:</b>				<b>Phone No Admin:</b>	
<b>SIC Code:</b>	0000				
<b>SIC Description:</b>	*** NOT DEFINED ***				
<a href="#">108</a>	8 of 30	WNW/249.1	78.4 / 6.57	MERCURY REPRODUCTIONS 130 ALBERT ST., SUITE B2 OTTAWA ON K1P 5G4	GEN
<b>Generator No:</b>	ON0226000			<b>PO Box No:</b>	
<b>Status:</b>				<b>Country:</b>	
<b>Approval Years:</b>	86,87,88,89,90			<b>Choice of Contact:</b>	
<b>Contam. Facility:</b>				<b>Co Admin:</b>	
<b>MHSW Facility:</b>				<b>Phone No Admin:</b>	
<b>SIC Code:</b>	0000				
<b>SIC Description:</b>	*** NOT DEFINED ***				
<a href="#">108</a>	9 of 30	WNW/249.1	78.4 / 6.57	MERCURY REPRODUCTIONS 27-005 130 ALBERT ST., SUITE B2 OTTAWA ON K1P 5G4	GEN
<b>Generator No:</b>	ON0226000			<b>PO Box No:</b>	
<b>Status:</b>				<b>Country:</b>	
<b>Approval Years:</b>	92,93,94			<b>Choice of Contact:</b>	
<b>Contam. Facility:</b>				<b>Co Admin:</b>	
<b>MHSW Facility:</b>				<b>Phone No Admin:</b>	
<b>SIC Code:</b>	0000				

Map Key	Number of Records	Direction/ Distance (m)	Elev/Diff (m)	Site	DB
<b>SIC Description:</b>		*** NOT DEFINED ***			
<a href="#">108</a>	10 of 30	WNW/249.1	78.4 / 6.57	METCALFE REALTY COMPANY LIMITED 26-613 130 ALBERT ST. STE 210 OTTAWA ON K1P 5G4	GEN
<b>Generator No:</b>	ON0979501			<b>PO Box No:</b>	
<b>Status:</b>				<b>Country:</b>	
<b>Approval Years:</b>	92,93,94,95,96,97,98			<b>Choice of Contact:</b>	
<b>Contam. Facility:</b>				<b>Co Admin:</b>	
<b>MHSW Facility:</b>				<b>Phone No Admin:</b>	
<b>SIC Code:</b>	7512				
<b>SIC Description:</b>	NON-RES. BLDG. OPER.				
<b>Detail(s)</b>					
<b>Waste Class:</b>	145				
<b>Waste Class Desc:</b>	PAINT/PIGMENT/COATING RESIDUES				
<b>Waste Class:</b>	213				
<b>Waste Class Desc:</b>	PETROLEUM DISTILLATES				
<b>Waste Class:</b>	252				
<b>Waste Class Desc:</b>	WASTE OILS & LUBRICANTS				
<a href="#">108</a>	11 of 30	WNW/249.1	78.4 / 6.57	METCALFE REALTY COMPANY LIMITED 130 ALBERT STREET, SUITE 210 OTTAWA ON K1P 5G4	GEN
<b>Generator No:</b>	ON0979501			<b>PO Box No:</b>	
<b>Status:</b>				<b>Country:</b>	
<b>Approval Years:</b>	99,00,01			<b>Choice of Contact:</b>	
<b>Contam. Facility:</b>				<b>Co Admin:</b>	
<b>MHSW Facility:</b>				<b>Phone No Admin:</b>	
<b>SIC Code:</b>	7512				
<b>SIC Description:</b>	NON-RES. BLDG. OPER.				
<b>Detail(s)</b>					
<b>Waste Class:</b>	145				
<b>Waste Class Desc:</b>	PAINT/PIGMENT/COATING RESIDUES				
<b>Waste Class:</b>	213				
<b>Waste Class Desc:</b>	PETROLEUM DISTILLATES				
<b>Waste Class:</b>	252				
<b>Waste Class Desc:</b>	WASTE OILS & LUBRICANTS				
<a href="#">108</a>	12 of 30	WNW/249.1	78.4 / 6.57	METCALFE REALTY COMPANY LIMITED 130 ALBERT STREET, SUITE 210 OTTAWA ON K1P 5G4	GEN
<b>Generator No:</b>	ON0979501			<b>PO Box No:</b>	
<b>Status:</b>				<b>Country:</b>	
<b>Approval Years:</b>	02,03			<b>Choice of Contact:</b>	
<b>Contam. Facility:</b>				<b>Co Admin:</b>	
<b>MHSW Facility:</b>				<b>Phone No Admin:</b>	
<b>SIC Code:</b>					
<b>SIC Description:</b>					

Map Key	Number of Records	Direction/ Distance (m)	Elev/Diff (m)	Site	DB
<a href="#">108</a>	13 of 30	WNW/249.1	78.4 / 6.57	MDS PARAMEDICAL SERVICE 27-730 130 ALBERT ST.-1202 OTTAWA ON K1P 5G4	GEN
<b>Generator No:</b>	ON1719100			<b>PO Box No:</b>	
<b>Status:</b>				<b>Country:</b>	
<b>Approval Years:</b>	93,94,95,96,97,98			<b>Choice of Contact:</b>	
<b>Contam. Facility:</b>				<b>Co Admin:</b>	
<b>MHSW Facility:</b>				<b>Phone No Admin:</b>	
<b>SIC Code:</b>	8681				
<b>SIC Description:</b>	MEDICAL LABORATORIES				
<b><u>Detail(s)</u></b>					
<b>Waste Class:</b>		312			
<b>Waste Class Desc:</b>		PATHOLOGICAL WASTES			
<a href="#">108</a>	14 of 30	WNW/249.1	78.4 / 6.57	MDS PARAMEDICAL SERVICE 130 ALBERT STREET, UNIT 1202 OTTAWA ON K1P 5G4	GEN
<b>Generator No:</b>	ON1719100			<b>PO Box No:</b>	
<b>Status:</b>				<b>Country:</b>	
<b>Approval Years:</b>	99,00,01			<b>Choice of Contact:</b>	
<b>Contam. Facility:</b>				<b>Co Admin:</b>	
<b>MHSW Facility:</b>				<b>Phone No Admin:</b>	
<b>SIC Code:</b>	8681				
<b>SIC Description:</b>	MEDICAL LABORATORIES				
<b><u>Detail(s)</u></b>					
<b>Waste Class:</b>		312			
<b>Waste Class Desc:</b>		PATHOLOGICAL WASTES			
<a href="#">108</a>	15 of 30	WNW/249.1	78.4 / 6.57	Ogilvie and Hogg Architect Inc. 1715-130 Albert Street Ottawa ON K1P 5G4	GEN
<b>Generator No:</b>	ON2678709			<b>PO Box No:</b>	
<b>Status:</b>				<b>Country:</b>	
<b>Approval Years:</b>	03,04			<b>Choice of Contact:</b>	
<b>Contam. Facility:</b>				<b>Co Admin:</b>	
<b>MHSW Facility:</b>				<b>Phone No Admin:</b>	
<b>SIC Code:</b>					
<b>SIC Description:</b>					
<a href="#">108</a>	16 of 30	WNW/249.1	78.4 / 6.57	METCALFE REALTY COMPANY LIMITED 130 ALBERT STREET, SUITE 210 OTTAWA ON K1P 5G4	GEN
<b>Generator No:</b>	ON0979501			<b>PO Box No:</b>	
<b>Status:</b>				<b>Country:</b>	
<b>Approval Years:</b>	04			<b>Choice of Contact:</b>	
<b>Contam. Facility:</b>				<b>Co Admin:</b>	
<b>MHSW Facility:</b>				<b>Phone No Admin:</b>	
<b>SIC Code:</b>					
<b>SIC Description:</b>					
<a href="#">108</a>	17 of 30	WNW/249.1	78.4 / 6.57	Canadian Window & Door Manufacturers Assn. 130 Albert St Suite 1208 Ottawa ON K1P 5G4	PAP

Map Key	Number of Records	Direction/ Distance (m)	Elev/Diff (m)	Site	DB
<b>Company ID:</b> 4582167533 <b>Year:</b> 2009 <b>Status:</b> Active <b>Description:</b> <b>Type:</b> <b>Website:</b> <b>Operation:</b> <b>Status Desc:</b> <b>Effluent Pollution Control:</b> <b>Company Name:</b> <b>Division:</b> <b>Company Mailing Address:</b> <b>Mailing Address:</b> 130 Albert St, Suite 1208, Ottawa ON K1P 5G4 <b>Mill Mailing Address:</b> <b>Mill Notes:</b> President: Richard Poirier Exec Dir: Margaret Webb " <b>History:</b> <b>Company History:</b>					
<a href="#">108</a>	18 of 30	WNW/249.1	78.4 / 6.57	<b>THE NEW FEDERATION 130 ALBERT ST SUITE 1620 OTTAWA ON K1P 5G4</b>	SCT
<b>Established:</b> 0000 <b>Plant Size (ft²):</b> 0 <b>Employment:</b> 0  <b>--Details--</b> <b>Description:</b> Book Publishers <b>SIC/NAICS Code:</b> 511130  <b>Description:</b> Periodical Publishers <b>SIC/NAICS Code:</b> 511120					
<a href="#">108</a>	19 of 30	WNW/249.1	78.4 / 6.57	<b>THE PRINTING HOUSE LTD 130 ALBERT ST SUITE A003 OTTAWA ON K1P 5G4</b>	SCT
<b>Established:</b> 1961 <b>Plant Size (ft²):</b> 1000 <b>Employment:</b> 3  <b>--Details--</b> <b>Description:</b> MISCELLANEOUS PUBLISHING <b>SIC/NAICS Code:</b> 2741  <b>Description:</b> COMMERCIAL PRINTING, LITHOGRAPHIC <b>SIC/NAICS Code:</b> 2752  <b>Description:</b> COMMERCIAL PRINTING, NOT ELSEWHERE CLASSIFIED <b>SIC/NAICS Code:</b> 2759					
<a href="#">108</a>	20 of 30	WNW/249.1	78.4 / 6.57	<b>HARRIS CANADA INC 130 ALBERT ST SUITE 1100 OTTAWA ON K1P 5G4</b>	SCT
<b>Established:</b> 1990 <b>Plant Size (ft²):</b> 0 <b>Employment:</b> 3  <b>--Details--</b>					

Map Key	Number of Records	Direction/ Distance (m)	Elev/Diff (m)	Site	DB
<b>Description:</b> <b>SIC/NAICS Code:</b>		ELECTRONIC PARTS AND EQUIPMENT, NOT ELSEWHERE CLASSIFIED 5065			
<a href="#">108</a>	21 of 30	WNW/249.1	78.4 / 6.57	<b>TPH The Printing House Limited</b> 130 Albert St Unit A003 Ottawa ON K1P 5G4	<b>SCT</b>
<b>Established:</b>		01-AUG-61			
<b>Plant Size (ft²):</b>		1000			
<b>Employment:</b>					
<b>--Details--</b>					
<b>Description:</b>		Other Printing			
<b>SIC/NAICS Code:</b>		323119			
<b>Description:</b>		Document Preparation Services			
<b>SIC/NAICS Code:</b>		561410			
<b>Description:</b>		Other Printing			
<b>SIC/NAICS Code:</b>		323119			
<a href="#">108</a>	22 of 30	WNW/249.1	78.4 / 6.57	<b>Harris Canada Inc.</b> 130 Albert St Suite 1710 Ottawa ON K1P 5G4	<b>SCT</b>
<b>Established:</b>		1990			
<b>Plant Size (ft²):</b>					
<b>Employment:</b>		5			
<b>--Details--</b>					
<b>Description:</b>		Electronic Components, Navigational and Communications Equipment and Supplies Wholesaler-Distributors			
<b>SIC/NAICS Code:</b>		417320			
<a href="#">108</a>	23 of 30	WNW/249.1	78.4 / 6.57	<b>Canadian Nuclear Association</b> 130 Albert St Suite 1610 Ottawa ON K1P 5G4	<b>SCT</b>
<b>Established:</b>					
<b>Plant Size (ft²):</b>					
<b>Employment:</b>					
<b>--Details--</b>					
<b>Description:</b>		Book Publishers			
<b>SIC/NAICS Code:</b>		511130			
<a href="#">108</a>	24 of 30	WNW/249.1	78.4 / 6.57	<b>The New Federation House</b> 130 Albert St Suite 1620 Ottawa ON K1P 5G4	<b>SCT</b>
<b>Established:</b>		01-JUL-88			
<b>Plant Size (ft²):</b>					
<b>Employment:</b>					
<b>--Details--</b>					
<b>Description:</b>		Book Publishers			

Map Key	Number of Records	Direction/ Distance (m)	Elev/Diff (m)	Site	DB
SIC/NAICS Code:		511130			
<a href="#">108</a>	25 of 30	WNW/249.1	78.4 / 6.57	Canadian Nuclear Association 130 Albert St Suite 1610 Ottawa ON K1P 5G4	SCT
Established:		01-AUG-60			
Plant Size (ft²):					
Employment:					
<b>--Details--</b>					
Description:		Directory and Mailing List Publishers			
SIC/NAICS Code:		511140			
Description:		Book Publishers			
SIC/NAICS Code:		511130			
Description:		Internet Publishing and Broadcasting and Web Search Portals			
SIC/NAICS Code:		519130			
<a href="#">108</a>	26 of 30	WNW/249.1	78.4 / 6.57	Assn of Canadian Archivists 130 Albert St Suite 501 Ottawa ON K1P 5G4	SCT
Established:		01-DEC-75			
Plant Size (ft²):		600			
Employment:					
<b>--Details--</b>					
Description:		Professional Organizations			
SIC/NAICS Code:		813920			
<a href="#">108</a>	27 of 30	WNW/249.1	78.4 / 6.57	Saab Technologies Canada Ltd. 130 Albert St Suite 1620 Ottawa ON K1P 5G4	SCT
Established:		01-AUG-58			
Plant Size (ft²):		800			
Employment:					
<b>--Details--</b>					
Description:		Aerospace Product and Parts Manufacturing			
SIC/NAICS Code:		336410			
<a href="#">108</a>	28 of 30	WNW/249.1	78.4 / 6.57	McLoughlin Media Inc. 130 Albert St Suite 200 Ottawa ON K1P 5G4	SCT
Established:		01-JUL-84			
Plant Size (ft²):					
Employment:					
<b>--Details--</b>					
Description:		Book Publishers			
SIC/NAICS Code:		511130			



Map Key	Number of Records	Direction/ Distance (m)	Elev/Diff (m)	Site	DB
<a href="#">108</a>	29 of 30	WNW/249.1	78.4 / 6.57	OTTAWA HYDRO 130 ALBERT STREET TRANSFORMER OTTAWA ON K1P 5G4	SPL
<b>Ref No:</b>	184704			<b>Discharger Report:</b>	
<b>Site No:</b>				<b>Material Group:</b>	
<b>Incident Dt:</b>	8/8/2000			<b>Health/Env Conseq:</b>	
<b>Year:</b>				<b>Client Type:</b>	
<b>Incident Cause:</b>	COOLING SYSTEM LEAK			<b>Sector Type:</b>	
<b>Incident Event:</b>				<b>Agency Involved:</b>	
<b>Contaminant Code:</b>				<b>Nearest Watercourse:</b>	
<b>Contaminant Name:</b>				<b>Site Address:</b>	
<b>Contaminant Limit 1:</b>				<b>Site District Office:</b>	
<b>Contam Limit Freq 1:</b>				<b>Site Postal Code:</b>	
<b>Contaminant UN No 1:</b>				<b>Site Region:</b>	
<b>Environment Impact:</b>	NOT ANTICIPATED			<b>Site Municipality:</b>	20107
<b>Nature of Impact:</b>				<b>Site Lot:</b>	
<b>Receiving Medium:</b>	LAND			<b>Site Conc:</b>	
<b>Receiving Env:</b>				<b>Northing:</b>	
<b>MOE Response:</b>				<b>Easting:</b>	
<b>Dt MOE Arvl on Scn:</b>				<b>Site Geo Ref Accu:</b>	
<b>MOE Reported Dt:</b>	8/8/2000			<b>Site Map Datum:</b>	
<b>Dt Document Closed:</b>				<b>SAC Action Class:</b>	
<b>Incident Reason:</b>	FIRE/EXPLOSION			<b>Source Type:</b>	
<b>Site Name:</b>					
<b>Site County/District:</b>					
<b>Site Geo Ref Meth:</b>					
<b>Incident Summary:</b>	OTTAWA HYDRO-300 L NON- PCB TRANSFORMER OIL TO GRND,100 L BURNT IN FIRE.				
<b>Contaminant Qty:</b>					
<a href="#">108</a>	30 of 30	WNW/249.1	78.4 / 6.57	130 Albert Street Ottawa ON	SPL
<b>Ref No:</b>	3518-AKHQZV			<b>Discharger Report:</b>	
<b>Site No:</b>				<b>Material Group:</b>	
<b>Incident Dt:</b>	3/16/2017			<b>Health/Env Conseq:</b>	2 - Minor Environment
<b>Year:</b>				<b>Client Type:</b>	
<b>Incident Cause:</b>				<b>Sector Type:</b>	Unknown / N/A
<b>Incident Event:</b>	Operator/Human error			<b>Agency Involved:</b>	
<b>Contaminant Code:</b>	24			<b>Nearest Watercourse:</b>	
<b>Contaminant Name:</b>	GLYCOL/WATER SOLUTION			<b>Site Address:</b>	130 Albert Street
<b>Contaminant Limit 1:</b>				<b>Site District Office:</b>	Ottawa
<b>Contam Limit Freq 1:</b>				<b>Site Postal Code:</b>	
<b>Contaminant UN No 1:</b>	n/a			<b>Site Region:</b>	Eastern
<b>Environment Impact:</b>				<b>Site Municipality:</b>	Ottawa
<b>Nature of Impact:</b>				<b>Site Lot:</b>	
<b>Receiving Medium:</b>				<b>Site Conc:</b>	
<b>Receiving Env:</b>	Land			<b>Northing:</b>	5029966
<b>MOE Response:</b>				<b>Easting:</b>	445459
<b>Dt MOE Arvl on Scn:</b>				<b>Site Geo Ref Accu:</b>	
<b>MOE Reported Dt:</b>	3/16/2017			<b>Site Map Datum:</b>	
<b>Dt Document Closed:</b>				<b>SAC Action Class:</b>	
<b>Incident Reason:</b>	Operator/Human Error			<b>Source Type:</b>	Other
<b>Site Name:</b>	Residence<UNOFFICIAL>				
<b>Site County/District:</b>					
<b>Site Geo Ref Meth:</b>					
<b>Incident Summary:</b>	Enbridge Gas: glycol loop strike; cntnd				
<b>Contaminant Qty:</b>	0 other - see incident description				

Map Key	Number of Records	Direction/ Distance (m)	Elev/Diff (m)	Site	DB
<a href="#">109</a>	1 of 9	WSW/249.3	76.9 / 5.08	150SLATERSTREET(OTTAWA)INC. 150 SLATER STREET OTTAWA ON K1A 1K3	GEN
<b>Generator No:</b>	ON9451993			<b>PO Box No:</b>	
<b>Status:</b>				<b>Country:</b>	
<b>Approval Years:</b>	2011			<b>Choice of Contact:</b>	
<b>Contam. Facility:</b>				<b>Co Admin:</b>	
<b>MHSW Facility:</b>				<b>Phone No Admin:</b>	
<b>SIC Code:</b>	531310				
<b>SIC Description:</b>					
<a href="#">109</a>	2 of 9	WSW/249.3	76.9 / 5.08	150SLATERSTREET(OTTAWA)INC. 150 SLATER STREET OTTAWA ON K1A 1K3	GEN
<b>Generator No:</b>	ON9451993			<b>PO Box No:</b>	
<b>Status:</b>				<b>Country:</b>	
<b>Approval Years:</b>	2012			<b>Choice of Contact:</b>	
<b>Contam. Facility:</b>				<b>Co Admin:</b>	
<b>MHSW Facility:</b>				<b>Phone No Admin:</b>	
<b>SIC Code:</b>	531310				
<b>SIC Description:</b>	Real Estate Property Managers				
<a href="#">109</a>	3 of 9	WSW/249.3	76.9 / 5.08	The Manufacturers Life Insurance Company 150 SLATER STREET OTTAWA ON	GEN
<b>Generator No:</b>	ON9451993			<b>PO Box No:</b>	
<b>Status:</b>				<b>Country:</b>	
<b>Approval Years:</b>	2013			<b>Choice of Contact:</b>	
<b>Contam. Facility:</b>				<b>Co Admin:</b>	
<b>MHSW Facility:</b>				<b>Phone No Admin:</b>	
<b>SIC Code:</b>	531310				
<b>SIC Description:</b>	REAL ESTATE PROPERTY MANAGERS				
<b><u>Detail(s)</u></b>					
<b>Waste Class:</b>	146				
<b>Waste Class Desc:</b>	OTHER SPECIFIED INORGANICS				
<b>Waste Class:</b>	212				
<b>Waste Class Desc:</b>	ALIPHATIC SOLVENTS				
<b>Waste Class:</b>	252				
<b>Waste Class Desc:</b>	WASTE OILS & LUBRICANTS				
<b>Waste Class:</b>	145				
<b>Waste Class Desc:</b>	PAINT/PIGMENT/COATING RESIDUES				
<b>Waste Class:</b>	251				
<b>Waste Class Desc:</b>	OIL SKIMMINGS & SLUDGES				
<a href="#">109</a>	4 of 9	WSW/249.3	76.9 / 5.08	The Manufacturers Life Insurance Company 150 SLATER STREET OTTAWA ON K1P5H6	GEN
<b>Generator No:</b>	ON9451993			<b>PO Box No:</b>	
<b>Status:</b>				<b>Country:</b>	Canada
<b>Approval Years:</b>	2016			<b>Choice of Contact:</b>	CO_OFFICIAL
<b>Contam. Facility:</b>	No			<b>Co Admin:</b>	
<b>MHSW Facility:</b>	No			<b>Phone No Admin:</b>	
<b>SIC Code:</b>	531310				

Map Key	Number of Records	Direction/ Distance (m)	Elev/Diff (m)	Site	DB
<b>SIC Description:</b>		REAL ESTATE PROPERTY MANAGERS			
<b><u>Detail(s)</u></b>					
<b>Waste Class:</b>		146			
<b>Waste Class Desc:</b>		OTHER SPECIFIED INORGANICS			
<b>Waste Class:</b>		212			
<b>Waste Class Desc:</b>		ALIPHATIC SOLVENTS			
<b>Waste Class:</b>		145			
<b>Waste Class Desc:</b>		PAINT/PIGMENT/COATING RESIDUES			
<b>Waste Class:</b>		252			
<b>Waste Class Desc:</b>		WASTE OILS & LUBRICANTS			
<b>Waste Class:</b>		251			
<b>Waste Class Desc:</b>		OIL SKIMMINGS & SLUDGES			

<a href="#">109</a>	5 of 9	WSW/249.3	76.9 / 5.08	The Manufacturers Life Insurance Company 150 SLATER STREET OTTAWA ON K1P5H6	GEN
<b>Generator No:</b>	ON9451993			<b>PO Box No:</b>	
<b>Status:</b>				<b>Country:</b>	Canada
<b>Approval Years:</b>	2015			<b>Choice of Contact:</b>	CO_OFFICIAL
<b>Contam. Facility:</b>	No			<b>Co Admin:</b>	
<b>MHSW Facility:</b>	No			<b>Phone No Admin:</b>	
<b>SIC Code:</b>	531310				
<b>SIC Description:</b>	REAL ESTATE PROPERTY MANAGERS				
<b><u>Detail(s)</u></b>					
<b>Waste Class:</b>		252			
<b>Waste Class Desc:</b>		WASTE OILS & LUBRICANTS			
<b>Waste Class:</b>		146			
<b>Waste Class Desc:</b>		OTHER SPECIFIED INORGANICS			
<b>Waste Class:</b>		145			
<b>Waste Class Desc:</b>		PAINT/PIGMENT/COATING RESIDUES			
<b>Waste Class:</b>		251			
<b>Waste Class Desc:</b>		OIL SKIMMINGS & SLUDGES			
<b>Waste Class:</b>		212			
<b>Waste Class Desc:</b>		ALIPHATIC SOLVENTS			

<a href="#">109</a>	6 of 9	WSW/249.3	76.9 / 5.08	The Manufacturers Life Insurance Company 150 SLATER STREET OTTAWA ON K1P5H6	GEN
<b>Generator No:</b>	ON9451993			<b>PO Box No:</b>	
<b>Status:</b>				<b>Country:</b>	Canada
<b>Approval Years:</b>	2014			<b>Choice of Contact:</b>	CO_OFFICIAL
<b>Contam. Facility:</b>	No			<b>Co Admin:</b>	
<b>MHSW Facility:</b>	No			<b>Phone No Admin:</b>	
<b>SIC Code:</b>	531310				
<b>SIC Description:</b>	REAL ESTATE PROPERTY MANAGERS				
<b><u>Detail(s)</u></b>					

Map Key	Number of Records	Direction/ Distance (m)	Elev/Diff (m)	Site	DB
<b>Waste Class:</b>		212			
<b>Waste Class Desc:</b>		ALIPHATIC SOLVENTS			
<b>Waste Class:</b>		145			
<b>Waste Class Desc:</b>		PAINT/PIGMENT/COATING RESIDUES			
<b>Waste Class:</b>		146			
<b>Waste Class Desc:</b>		OTHER SPECIFIED INORGANICS			
<b>Waste Class:</b>		251			
<b>Waste Class Desc:</b>		OIL SKIMMINGS & SLUDGES			
<b>Waste Class:</b>		252			
<b>Waste Class Desc:</b>		WASTE OILS & LUBRICANTS			

[109](#)    7 of 9       **WSW/249.3**    **76.9 / 5.08**    **The Manufacturers Life Insurance Company**    **GEN**  
**150 SLATER STREET**  
**OTTAWA ON K1P5H6**

<b>Generator No:</b>	ON9451993	<b>PO Box No:</b>	
<b>Status:</b>	Registered	<b>Country:</b>	Canada
<b>Approval Years:</b>	As of Dec 2018	<b>Choice of Contact:</b>	
<b>Contam. Facility:</b>		<b>Co Admin:</b>	
<b>MHSW Facility:</b>		<b>Phone No Admin:</b>	
<b>SIC Code:</b>			
<b>SIC Description:</b>			

**Detail(s)**

<b>Waste Class:</b>	145 L
<b>Waste Class Desc:</b>	Wastes from the use of pigments, coatings and paints
<b>Waste Class:</b>	146 T
<b>Waste Class Desc:</b>	Other specified inorganic sludges, slurries or solids
<b>Waste Class:</b>	212 L
<b>Waste Class Desc:</b>	Aliphatic solvents and residues
<b>Waste Class:</b>	251 L
<b>Waste Class Desc:</b>	Waste oils/sludges (petroleum based)
<b>Waste Class:</b>	252 L
<b>Waste Class Desc:</b>	Waste crankcase oils and lubricants

[109](#)    8 of 9       **WSW/249.3**    **76.9 / 5.08**    **Carrier Commercial Service a Division of UTC**    **GEN**  
**Canad**  
**150 Slater Street**  
**Ottawa ON K1P 5H6**

<b>Generator No:</b>	ON7259096	<b>PO Box No:</b>	
<b>Status:</b>	Registered	<b>Country:</b>	Canada
<b>Approval Years:</b>	As of Dec 2018	<b>Choice of Contact:</b>	
<b>Contam. Facility:</b>		<b>Co Admin:</b>	
<b>MHSW Facility:</b>		<b>Phone No Admin:</b>	
<b>SIC Code:</b>			
<b>SIC Description:</b>			

**Detail(s)**

<b>Waste Class:</b>	252 L
<b>Waste Class Desc:</b>	Waste crankcase oils and lubricants

Map Key	Number of Records	Direction/ Distance (m)	Elev/Diff (m)	Site	DB
<a href="#">109</a>	9 of 9	WSW/249.3	76.9 / 5.08	BROCCOLINI CONSTRUCTION (OTTAWA) INC 150 SLATER ST ECONOMIC DEVELOPMENT CANADA OTTAWA ON K1P 5H6	VAR
<b>Incident No:</b>		212318			
<b>Status:</b>		Variance Approved			
<b>Task Name:</b>		FS-Variance Review			
<b>Attribute:</b>		Abandon UST			
<a href="#">110</a>	1 of 3	SE/249.4	71.9 / 0.09	216 ELGIN STREET DEVELOPMENTS INC. 216 ELGIN STREET OTTAWA CITY ON K2P 1L7	CA
<b>Certificate #:</b>		8-4094-97-			
<b>Application Year:</b>		97			
<b>Issue Date:</b>		8/6/1997			
<b>Approval Type:</b>		Industrial air			
<b>Status:</b>		Approved			
<b>Application Type:</b>					
<b>Client Name:</b>					
<b>Client Address:</b>					
<b>Client City:</b>					
<b>Client Postal Code:</b>					
<b>Project Description:</b>		WOOD BURNING PIZZA OVEN			
<b>Contaminants:</b>		Suspended Particulate Matter			
<b>Emission Control:</b>		Panel Filter			
<a href="#">110</a>	2 of 3	SE/249.4	71.9 / 0.09	216 Elgin St Ottawa ON K2P1L7	EHS
<b>Order No:</b>		20170216150		<b>Nearest Intersection:</b>	
<b>Status:</b>		C		<b>Municipality:</b>	
<b>Report Type:</b>		Standard Report		<b>Client Prov/State:</b> ON	
<b>Report Date:</b>		22-FEB-17		<b>Search Radius (km):</b> .25	
<b>Date Received:</b>		16-FEB-17		<b>X:</b> -75.691581	
<b>Previous Site Name:</b>				<b>Y:</b> 45.418859	
<b>Lot/Building Size:</b>					
<b>Additional Info Ordered:</b>					
<a href="#">110</a>	3 of 3	SE/249.4	71.9 / 0.09	216 Elgin St Ottawa ON K2P1L7	EHS
<b>Order No:</b>		20171218037		<b>Nearest Intersection:</b>	
<b>Status:</b>		C		<b>Municipality:</b>	
<b>Report Type:</b>		Standard Report		<b>Client Prov/State:</b> ON	
<b>Report Date:</b>		21-DEC-17		<b>Search Radius (km):</b> .25	
<b>Date Received:</b>		18-DEC-17		<b>X:</b> -75.691589	
<b>Previous Site Name:</b>				<b>Y:</b> 45.418855	
<b>Lot/Building Size:</b>					
<b>Additional Info Ordered:</b>		Fire Insur. Maps and/or Site Plans			
<a href="#">111</a>	1 of 17	E/249.6	70.9 / -0.91	City of Ottawa 110 Laurier Avenue West Ottawa ON K1P 1J1	CA
<b>Certificate #:</b>		2309-5RWNT6			
<b>Application Year:</b>		2003			
<b>Issue Date:</b>		10/6/2003			

Map Key	Number of Records	Direction/ Distance (m)	Elev/Diff (m)	Site	DB
<b>Approval Type:</b> <b>Status:</b> <b>Application Type:</b> <b>Client Name:</b> <b>Client Address:</b> <b>Client City:</b> <b>Client Postal Code:</b> <b>Project Description:</b> <b>Contaminants:</b> <b>Emission Control:</b>		Air Approved			
<a href="#">111</a>	2 of 17	E/249.6	70.9 / -0.91	City of Ottawa 110 Laurier Ave W Ottawa ON K1P 1J1	CA
<b>Certificate #:</b> <b>Application Year:</b> <b>Issue Date:</b> <b>Approval Type:</b> <b>Status:</b> <b>Application Type:</b> <b>Client Name:</b> <b>Client Address:</b> <b>Client City:</b> <b>Client Postal Code:</b> <b>Project Description:</b> <b>Contaminants:</b> <b>Emission Control:</b>		3181-7KARCP 2008 10/15/2008 Municipal and Private Sewage Works Approved			
<a href="#">111</a>	3 of 17	E/249.6	70.9 / -0.91	CITY OF OTTAWA RPAM Corporate Services 110 Laurier Ave. W. OTTAWA ON K1P 1J1	GEN
<b>Generator No:</b> <b>Status:</b> <b>Approval Years:</b> <b>Contam. Facility:</b> <b>MHSW Facility:</b> <b>SIC Code:</b> <b>SIC Description:</b>		ON0303118 02		<b>PO Box No:</b> <b>Country:</b> <b>Choice of Contact:</b> <b>Co Admin:</b> <b>Phone No Admin:</b>	
<b><u>Detail(s)</u></b>					
<b>Waste Class:</b>		145			
<b>Waste Class Desc:</b>		PAINT/PIGMENT/COATING RESIDUES			
<b>Waste Class:</b>		146			
<b>Waste Class Desc:</b>		OTHER SPECIFIED INORGANICS			
<b>Waste Class:</b>		213			
<b>Waste Class Desc:</b>		PETROLEUM DISTILLATES			
<b>Waste Class:</b>		264			
<b>Waste Class Desc:</b>		PHOTOPROCESSING WASTES			
<a href="#">111</a>	4 of 17	E/249.6	70.9 / -0.91	CITY OF OTTAWA 110 Laurier Ave. W. OTTAWA ON K1P 1J1	GEN
<b>Generator No:</b> <b>Status:</b>		ON0303118		<b>PO Box No:</b> <b>Country:</b>	

<b>Map Key</b>	<b>Number of Records</b>	<b>Direction/ Distance (m)</b>	<b>Elev/Diff (m)</b>	<b>Site</b>	<b>DB</b>
<b>Approval Years:</b> <b>Contam. Facility:</b> <b>MHSW Facility:</b> <b>SIC Code:</b> <b>SIC Description:</b>	03,04,05,06,07,08  911910			<b>Choice of Contact:</b> <b>Co Admin:</b> <b>Phone No Admin:</b>  Other Fed. Government Public Administration	
<b><u>Detail(s)</u></b>					
<b>Waste Class:</b> <b>Waste Class Desc:</b>		141		INORGANIC PIGMENT WASTES	
<b>Waste Class:</b> <b>Waste Class Desc:</b>		221		LIGHT FUELS	
<b>Waste Class:</b> <b>Waste Class Desc:</b>		121		ALKALINE WASTES - HEAVY METALS	
<b>Waste Class:</b> <b>Waste Class Desc:</b>		122		ALKALINE WASTES - OTHER METALS	
<b>Waste Class:</b> <b>Waste Class Desc:</b>		148		INORGANIC LABORATORY CHEMICALS	
<b>Waste Class:</b> <b>Waste Class Desc:</b>		212		ALIPHATIC SOLVENTS	
<b>Waste Class:</b> <b>Waste Class Desc:</b>		252		WASTE OILS & LUBRICANTS	
<b>Waste Class:</b> <b>Waste Class Desc:</b>		263		ORGANIC LABORATORY CHEMICALS	
<b>Waste Class:</b> <b>Waste Class Desc:</b>		331		WASTE COMPRESSED GASES	
<b>Waste Class:</b> <b>Waste Class Desc:</b>		145		PAINT/PIGMENT/COATING RESIDUES	
<b>Waste Class:</b> <b>Waste Class Desc:</b>		146		OTHER SPECIFIED INORGANICS	
<b>Waste Class:</b> <b>Waste Class Desc:</b>		213		PETROLEUM DISTILLATES	
<b>Waste Class:</b> <b>Waste Class Desc:</b>		264		PHOTOPROCESSING WASTES	

<a href="#">111</a>	5 of 17	E/249.6	70.9 / -0.91	<b>CITY OF OTTAWA</b> 110 Laurier Ave. W. OTTAWA ON K1P 1J1	<b>GEN</b>
---------------------	---------	---------	--------------	---	------------

<b>Generator No:</b> <b>Status:</b> <b>Approval Years:</b> <b>Contam. Facility:</b> <b>MHSW Facility:</b> <b>SIC Code:</b> <b>SIC Description:</b>	ON0303118  2009			<b>PO Box No:</b> <b>Country:</b> <b>Choice of Contact:</b> <b>Co Admin:</b> <b>Phone No Admin:</b>  Other Federal Government Public Administration
--	-----------------------	--	--	---

**Detail(s)**

<b>Waste Class:</b> <b>Waste Class Desc:</b>	121	ALKALINE WASTES - HEAVY METALS
---	-----	--------------------------------

<b>Map Key</b>	<b>Number of Records</b>	<b>Direction/ Distance (m)</b>	<b>Elev/Diff (m)</b>	<b>Site</b>	<b>DB</b>
<b>Waste Class:</b>		122			
<b>Waste Class Desc:</b>		ALKALINE WASTES - OTHER METALS			
<b>Waste Class:</b>		141			
<b>Waste Class Desc:</b>		INORGANIC PIGMENT WASTES			
<b>Waste Class:</b>		145			
<b>Waste Class Desc:</b>		PAINT/PIGMENT/COATING RESIDUES			
<b>Waste Class:</b>		146			
<b>Waste Class Desc:</b>		OTHER SPECIFIED INORGANICS			
<b>Waste Class:</b>		148			
<b>Waste Class Desc:</b>		INORGANIC LABORATORY CHEMICALS			
<b>Waste Class:</b>		212			
<b>Waste Class Desc:</b>		ALIPHATIC SOLVENTS			
<b>Waste Class:</b>		264			
<b>Waste Class Desc:</b>		PHOTOPROCESSING WASTES			
<b>Waste Class:</b>		213			
<b>Waste Class Desc:</b>		PETROLEUM DISTILLATES			
<b>Waste Class:</b>		252			
<b>Waste Class Desc:</b>		WASTE OILS & LUBRICANTS			
<b>Waste Class:</b>		263			
<b>Waste Class Desc:</b>		ORGANIC LABORATORY CHEMICALS			
<b>Waste Class:</b>		331			
<b>Waste Class Desc:</b>		WASTE COMPRESSED GASES			

<a href="#">111</a>	6 of 17	<b>E/249.6</b>	<b>70.9 / -0.91</b>	<b>CITY OF OTTAWA 110 Laurier Ave. W. OTTAWA ON K1P 1J1</b>	<b>GEN</b>
---------------------	---------	----------------	---------------------	---	------------

<b>Generator No:</b>	ON0303118	<b>PO Box No:</b>	
<b>Status:</b>		<b>Country:</b>	
<b>Approval Years:</b>	2010	<b>Choice of Contact:</b>	
<b>Contam. Facility:</b>		<b>Co Admin:</b>	
<b>MHSW Facility:</b>		<b>Phone No Admin:</b>	
<b>SIC Code:</b>	911910		
<b>SIC Description:</b>	Other Federal Government Public Administration		

**Detail(s)**

<b>Waste Class:</b>	212
<b>Waste Class Desc:</b>	ALIPHATIC SOLVENTS
<b>Waste Class:</b>	145
<b>Waste Class Desc:</b>	PAINT/PIGMENT/COATING RESIDUES
<b>Waste Class:</b>	141
<b>Waste Class Desc:</b>	INORGANIC PIGMENT WASTES
<b>Waste Class:</b>	122
<b>Waste Class Desc:</b>	ALKALINE WASTES - OTHER METALS
<b>Waste Class:</b>	148
<b>Waste Class Desc:</b>	INORGANIC LABORATORY CHEMICALS
<b>Waste Class:</b>	263



<b>Map Key</b>	<b>Number of Records</b>	<b>Direction/ Distance (m)</b>	<b>Elev/Diff (m)</b>	<b>Site</b>	<b>DB</b>
<b>Waste Class Desc:</b>		ORGANIC LABORATORY CHEMICALS			
<b>Waste Class:</b>		331			
<b>Waste Class Desc:</b>		WASTE COMPRESSED GASES			
<b>Waste Class:</b>		146			
<b>Waste Class Desc:</b>		OTHER SPECIFIED INORGANICS			
<b>Waste Class:</b>		121			
<b>Waste Class Desc:</b>		ALKALINE WASTES - HEAVY METALS			
<b>Waste Class:</b>		252			
<b>Waste Class Desc:</b>		WASTE OILS & LUBRICANTS			
<b>Waste Class:</b>		213			
<b>Waste Class Desc:</b>		PETROLEUM DISTILLATES			
<b>Waste Class:</b>		264			
<b>Waste Class Desc:</b>		PHOTOPROCESSING WASTES			

<a href="#"><u>111</u></a>	7 of 17	<b>E/249.6</b>	<b>70.9 / -0.91</b>	<b>CITY OF OTTAWA 110 Laurier Ave. W. OTTAWA ON K1P 1J1</b>	<b>GEN</b>
<b>Generator No:</b>	ON0303118			<b>PO Box No:</b>	
<b>Status:</b>				<b>Country:</b>	
<b>Approval Years:</b>	2011			<b>Choice of Contact:</b>	
<b>Contam. Facility:</b>				<b>Co Admin:</b>	
<b>MHSW Facility:</b>				<b>Phone No Admin:</b>	
<b>SIC Code:</b>	911910				
<b>SIC Description:</b>	Other Federal Government Public Administration				
<b><u>Detail(s)</u></b>					
<b>Waste Class:</b>		122			
<b>Waste Class Desc:</b>		ALKALINE WASTES - OTHER METALS			
<b>Waste Class:</b>		331			
<b>Waste Class Desc:</b>		WASTE COMPRESSED GASES			
<b>Waste Class:</b>		141			
<b>Waste Class Desc:</b>		INORGANIC PIGMENT WASTES			
<b>Waste Class:</b>		252			
<b>Waste Class Desc:</b>		WASTE OILS & LUBRICANTS			
<b>Waste Class:</b>		148			
<b>Waste Class Desc:</b>		INORGANIC LABORATORY CHEMICALS			
<b>Waste Class:</b>		146			
<b>Waste Class Desc:</b>		OTHER SPECIFIED INORGANICS			
<b>Waste Class:</b>		264			
<b>Waste Class Desc:</b>		PHOTOPROCESSING WASTES			
<b>Waste Class:</b>		145			
<b>Waste Class Desc:</b>		PAINT/PIGMENT/COATING RESIDUES			
<b>Waste Class:</b>		121			
<b>Waste Class Desc:</b>		ALKALINE WASTES - HEAVY METALS			
<b>Waste Class:</b>		213			
<b>Waste Class Desc:</b>		PETROLEUM DISTILLATES			

Map Key	Number of Records	Direction/ Distance (m)	Elev/Diff (m)	Site	DB
<b>Waste Class:</b>		212			
<b>Waste Class Desc:</b>		ALIPHATIC SOLVENTS			
<b>Waste Class:</b>		263			
<b>Waste Class Desc:</b>		ORGANIC LABORATORY CHEMICALS			

<a href="#">111</a>	8 of 17	E/249.6	70.9 / -0.91	CITY OF OTTAWA 110 Laurier Ave. W. OTTAWA ON K1P 1J1	GEN
---------------------	---------	---------	--------------	--	-----

<b>Generator No:</b>	ON0303118	<b>PO Box No:</b>	
<b>Status:</b>		<b>Country:</b>	
<b>Approval Years:</b>	2012	<b>Choice of Contact:</b>	
<b>Contam. Facility:</b>		<b>Co Admin:</b>	
<b>MHSW Facility:</b>		<b>Phone No Admin:</b>	
<b>SIC Code:</b>	911910		
<b>SIC Description:</b>	Other Federal Government Public Administration		

**Detail(s)**

<b>Waste Class:</b>	121
<b>Waste Class Desc:</b>	ALKALINE WASTES - HEAVY METALS
<b>Waste Class:</b>	148
<b>Waste Class Desc:</b>	INORGANIC LABORATORY CHEMICALS
<b>Waste Class:</b>	263
<b>Waste Class Desc:</b>	ORGANIC LABORATORY CHEMICALS
<b>Waste Class:</b>	141
<b>Waste Class Desc:</b>	INORGANIC PIGMENT WASTES
<b>Waste Class:</b>	122
<b>Waste Class Desc:</b>	ALKALINE WASTES - OTHER METALS
<b>Waste Class:</b>	331
<b>Waste Class Desc:</b>	WASTE COMPRESSED GASES
<b>Waste Class:</b>	264
<b>Waste Class Desc:</b>	PHOTOPROCESSING WASTES
<b>Waste Class:</b>	146
<b>Waste Class Desc:</b>	OTHER SPECIFIED INORGANICS
<b>Waste Class:</b>	213
<b>Waste Class Desc:</b>	PETROLEUM DISTILLATES
<b>Waste Class:</b>	212
<b>Waste Class Desc:</b>	ALIPHATIC SOLVENTS
<b>Waste Class:</b>	252
<b>Waste Class Desc:</b>	WASTE OILS & LUBRICANTS
<b>Waste Class:</b>	145
<b>Waste Class Desc:</b>	PAINT/PIGMENT/COATING RESIDUES

<a href="#">111</a>	9 of 17	E/249.6	70.9 / -0.91	CITY OF OTTAWA 110 Laurier Ave. W. OTTAWA ON	GEN
---------------------	---------	---------	--------------	--	-----

<b>Generator No:</b>	ON0303118	<b>PO Box No:</b>	
<b>Status:</b>		<b>Country:</b>	
<b>Approval Years:</b>	2013	<b>Choice of Contact:</b>	

Map Key	Number of Records	Direction/ Distance (m)	Elev/Diff (m)	Site	DB
Contam. Facility: MHSW Facility: SIC Code: SIC Description:	911910			Co Admin: Phone No Admin:	
<b><u>Detail(s)</u></b>					
Waste Class: Waste Class Desc:		212 ALIPHATIC SOLVENTS			
Waste Class: Waste Class Desc:		121 ALKALINE WASTES - HEAVY METALS			
Waste Class: Waste Class Desc:		141 INORGANIC PIGMENT WASTES			
Waste Class: Waste Class Desc:		145 PAINT/PIGMENT/COATING RESIDUES			
Waste Class: Waste Class Desc:		146 OTHER SPECIFIED INORGANICS			
Waste Class: Waste Class Desc:		331 WASTE COMPRESSED GASES			
Waste Class: Waste Class Desc:		112 ACID WASTE - HEAVY METALS			
Waste Class: Waste Class Desc:		213 PETROLEUM DISTILLATES			
Waste Class: Waste Class Desc:		148 INORGANIC LABORATORY CHEMICALS			
Waste Class: Waste Class Desc:		263 ORGANIC LABORATORY CHEMICALS			
Waste Class: Waste Class Desc:		122 ALKALINE WASTES - OTHER METALS			
Waste Class: Waste Class Desc:		252 WASTE OILS & LUBRICANTS			
Waste Class: Waste Class Desc:		264 PHOTOPROCESSING WASTES			

<a href="#">111</a>	10 of 17	E/249.6	70.9 / -0.91	CITY OF OTTAWA 110 Laurier Ave. W. OTTAWA ON K1P 1J1	GEN
---------------------	----------	---------	--------------	--	-----

Generator No:	ON0303118	PO Box No:	
Status:		Country:	Canada
Approval Years:	2016	Choice of Contact:	CO_ADMIN
Contam. Facility:	No	Co Admin:	KEVIN A REOCH
MHSW Facility:	No	Phone No Admin:	613-580-2424 Ext.21780
SIC Code:	911910		
SIC Description:	911910		

**Detail(s)**

Waste Class:	212
Waste Class Desc:	ALIPHATIC SOLVENTS

<b>Map Key</b>	<b>Number of Records</b>	<b>Direction/ Distance (m)</b>	<b>Elev/Diff (m)</b>	<b>Site</b>	<b>DB</b>
<b>Waste Class:</b> <b>Waste Class Desc:</b>		112 ACID WASTE - HEAVY METALS			
<b>Waste Class:</b> <b>Waste Class Desc:</b>		213 PETROLEUM DISTILLATES			
<b>Waste Class:</b> <b>Waste Class Desc:</b>		141 INORGANIC PIGMENT WASTES			
<b>Waste Class:</b> <b>Waste Class Desc:</b>		331 WASTE COMPRESSED GASES			
<b>Waste Class:</b> <b>Waste Class Desc:</b>		122 ALKALINE WASTES - OTHER METALS			
<b>Waste Class:</b> <b>Waste Class Desc:</b>		148 INORGANIC LABORATORY CHEMICALS			
<b>Waste Class:</b> <b>Waste Class Desc:</b>		252 WASTE OILS & LUBRICANTS			
<b>Waste Class:</b> <b>Waste Class Desc:</b>		145 PAINT/PIGMENT/COATING RESIDUES			
<b>Waste Class:</b> <b>Waste Class Desc:</b>		121 ALKALINE WASTES - HEAVY METALS			
<b>Waste Class:</b> <b>Waste Class Desc:</b>		146 OTHER SPECIFIED INORGANICS			
<b>Waste Class:</b> <b>Waste Class Desc:</b>		264 PHOTOPROCESSING WASTES			
<b>Waste Class:</b> <b>Waste Class Desc:</b>		263 ORGANIC LABORATORY CHEMICALS			

[111](#)    11 of 17    **E/249.6**    **70.9 / -0.91**    **CITY OF OTTAWA**  
**110 Laurier Ave. W.**  
**OTTAWA ON K1P 1J1**    **GEN**

<b>Generator No:</b>	ON0303118	<b>PO Box No:</b>	
<b>Status:</b>		<b>Country:</b>	Canada
<b>Approval Years:</b>	2015	<b>Choice of Contact:</b>	CO_ADMIN
<b>Contam. Facility:</b>	No	<b>Co Admin:</b>	KEVIN A REOCH
<b>MHSW Facility:</b>	No	<b>Phone No Admin:</b>	613-580-2424 Ext.21780
<b>SIC Code:</b>	911910		
<b>SIC Description:</b>	911910		

**Detail(s)**

<b>Waste Class:</b> <b>Waste Class Desc:</b>	263 ORGANIC LABORATORY CHEMICALS
<b>Waste Class:</b> <b>Waste Class Desc:</b>	121 ALKALINE WASTES - HEAVY METALS
<b>Waste Class:</b> <b>Waste Class Desc:</b>	146 OTHER SPECIFIED INORGANICS
<b>Waste Class:</b> <b>Waste Class Desc:</b>	331 WASTE COMPRESSED GASES
<b>Waste Class:</b> <b>Waste Class Desc:</b>	264 PHOTOPROCESSING WASTES

<b>Map Key</b>	<b>Number of Records</b>	<b>Direction/ Distance (m)</b>	<b>Elev/Diff (m)</b>	<b>Site</b>	<b>DB</b>
<b>Waste Class:</b>		145			
<b>Waste Class Desc:</b>		PAINT/PIGMENT/COATING RESIDUES			
<b>Waste Class:</b>		148			
<b>Waste Class Desc:</b>		INORGANIC LABORATORY CHEMICALS			
<b>Waste Class:</b>		212			
<b>Waste Class Desc:</b>		ALIPHATIC SOLVENTS			
<b>Waste Class:</b>		213			
<b>Waste Class Desc:</b>		PETROLEUM DISTILLATES			
<b>Waste Class:</b>		112			
<b>Waste Class Desc:</b>		ACID WASTE - HEAVY METALS			
<b>Waste Class:</b>		141			
<b>Waste Class Desc:</b>		INORGANIC PIGMENT WASTES			
<b>Waste Class:</b>		122			
<b>Waste Class Desc:</b>		ALKALINE WASTES - OTHER METALS			
<b>Waste Class:</b>		252			
<b>Waste Class Desc:</b>		WASTE OILS & LUBRICANTS			

<a href="#">111</a>	12 of 17	<b>E/249.6</b>	<b>70.9 / -0.91</b>	<b>CITY OF OTTAWA 110 Laurier Ave. W. OTTAWA ON K1P 1J1</b>	<b>GEN</b>
---------------------	----------	----------------	---------------------	---	------------

<b>Generator No:</b>	ON0303118	<b>PO Box No:</b>	
<b>Status:</b>		<b>Country:</b>	Canada
<b>Approval Years:</b>	2014	<b>Choice of Contact:</b>	CO_ADMIN
<b>Contam. Facility:</b>	No	<b>Co Admin:</b>	KEVIN A REOCH
<b>MHSW Facility:</b>	No	<b>Phone No Admin:</b>	613-580-2424 Ext.21780
<b>SIC Code:</b>	911910		
<b>SIC Description:</b>	911910		

**Detail(s)**

<b>Waste Class:</b>	331
<b>Waste Class Desc:</b>	WASTE COMPRESSED GASES
<b>Waste Class:</b>	263
<b>Waste Class Desc:</b>	ORGANIC LABORATORY CHEMICALS
<b>Waste Class:</b>	212
<b>Waste Class Desc:</b>	ALIPHATIC SOLVENTS
<b>Waste Class:</b>	141
<b>Waste Class Desc:</b>	INORGANIC PIGMENT WASTES
<b>Waste Class:</b>	112
<b>Waste Class Desc:</b>	ACID WASTE - HEAVY METALS
<b>Waste Class:</b>	264
<b>Waste Class Desc:</b>	PHOTOPROCESSING WASTES
<b>Waste Class:</b>	121
<b>Waste Class Desc:</b>	ALKALINE WASTES - HEAVY METALS
<b>Waste Class:</b>	146
<b>Waste Class Desc:</b>	OTHER SPECIFIED INORGANICS
<b>Waste Class:</b>	148

<b>Map Key</b>	<b>Number of Records</b>	<b>Direction/ Distance (m)</b>	<b>Elev/Diff (m)</b>	<b>Site</b>	<b>DB</b>
<b>Waste Class Desc:</b>		INORGANIC LABORATORY CHEMICALS			
<b>Waste Class:</b>		145			
<b>Waste Class Desc:</b>		PAINT/PIGMENT/COATING RESIDUES			
<b>Waste Class:</b>		122			
<b>Waste Class Desc:</b>		ALKALINE WASTES - OTHER METALS			
<b>Waste Class:</b>		213			
<b>Waste Class Desc:</b>		PETROLEUM DISTILLATES			
<b>Waste Class:</b>		252			
<b>Waste Class Desc:</b>		WASTE OILS & LUBRICANTS			

111      13 of 17      **E/249.6**      **70.9 / -0.91**      **CITY OF OTTAWA**  
**110 Laurier Ave. W.**  
**OTTAWA ON K1P 1J1**      **GEN**

<b>Generator No:</b>	ON0303118	<b>PO Box No:</b>	
<b>Status:</b>	Registered	<b>Country:</b>	Canada
<b>Approval Years:</b>	As of Dec 2018	<b>Choice of Contact:</b>	
<b>Contam. Facility:</b>		<b>Co Admin:</b>	
<b>MHSW Facility:</b>		<b>Phone No Admin:</b>	
<b>SIC Code:</b>			
<b>SIC Description:</b>			

**Detail(s)**

<b>Waste Class:</b>	112 C
<b>Waste Class Desc:</b>	Acid solutions - containing heavy metals
<b>Waste Class:</b>	121 C
<b>Waste Class Desc:</b>	Alkaline slutions - containing heavy metals
<b>Waste Class:</b>	122 C
<b>Waste Class Desc:</b>	Alkaline slutions - containing other metals and non-metals (not cyanide)
<b>Waste Class:</b>	141 I
<b>Waste Class Desc:</b>	Inorganic wastes from pigment manufacturing
<b>Waste Class:</b>	145 I
<b>Waste Class Desc:</b>	Wastes from the use of pigments, coatings and paints
<b>Waste Class:</b>	145 L
<b>Waste Class Desc:</b>	Wastes from the use of pigments, coatings and paints
<b>Waste Class:</b>	146 T
<b>Waste Class Desc:</b>	Other specified inorganic sludges, slurries or solids
<b>Waste Class:</b>	148 B
<b>Waste Class Desc:</b>	Misc. wastes and inorganic chemicals
<b>Waste Class:</b>	148 C
<b>Waste Class Desc:</b>	Misc. wastes and inorganic chemicals
<b>Waste Class:</b>	212 L
<b>Waste Class Desc:</b>	Aliphatic solvents and residues
<b>Waste Class:</b>	213 I
<b>Waste Class Desc:</b>	Petroleum distillates
<b>Waste Class:</b>	252 L
<b>Waste Class Desc:</b>	Waste crankcase oils and lubricants

Map Key	Number of Records	Direction/ Distance (m)	Elev/Diff (m)	Site	DB
<b>Waste Class:</b>		331 I			
<b>Waste Class Desc:</b>		Waste compressed gases including cylinders			
<a href="#">111</a>	14 of 17	E/249.6	70.9 / -0.91	City of Ottawa Corporate Real Estate Office 110 Laurier Avenue West Ottawa ON K1P 1J1	GEN
<b>Generator No:</b>	ON9621925			<b>PO Box No:</b>	
<b>Status:</b>	Registered			<b>Country:</b>	Canada
<b>Approval Years:</b>	As of Dec 2018			<b>Choice of Contact:</b>	
<b>Contam. Facility:</b>				<b>Co Admin:</b>	
<b>MHSW Facility:</b>				<b>Phone No Admin:</b>	
<b>SIC Code:</b>					
<b>SIC Description:</b>					
<b><u>Detail(s)</u></b>					
<b>Waste Class:</b>		221 L			
<b>Waste Class Desc:</b>		Light fuels			
<a href="#">111</a>	15 of 17	E/249.6	70.9 / -0.91	CITY OF OTTAWA 110 Laurier Ave. W. OTTAWA ON K1P 1J1	GEN
<b>Generator No:</b>	ON0303118			<b>PO Box No:</b>	
<b>Status:</b>	Registered			<b>Country:</b>	Canada
<b>Approval Years:</b>	As of Jul 2019			<b>Choice of Contact:</b>	
<b>Contam. Facility:</b>				<b>Co Admin:</b>	
<b>MHSW Facility:</b>				<b>Phone No Admin:</b>	
<b>SIC Code:</b>					
<b>SIC Description:</b>					
<b><u>Detail(s)</u></b>					
<b>Waste Class:</b>		145 I			
<b>Waste Class Desc:</b>		Wastes from the use of pigments, coatings and paints			
<b>Waste Class:</b>		122 C			
<b>Waste Class Desc:</b>		Alkaline slutions - containing other metals and non-metals (not cyanide)			
<b>Waste Class:</b>		141 I			
<b>Waste Class Desc:</b>		Inorganic wastes from pigment manufacturing			
<b>Waste Class:</b>		148 B			
<b>Waste Class Desc:</b>		Misc. wastes and inorganic chemicals			
<b>Waste Class:</b>		213 I			
<b>Waste Class Desc:</b>		Petroleum distillates			
<b>Waste Class:</b>		112 C			
<b>Waste Class Desc:</b>		Acid solutions - containing heavy metals			
<b>Waste Class:</b>		121 C			
<b>Waste Class Desc:</b>		Alkaline slutions - containing heavy metals			
<b>Waste Class:</b>		212 L			
<b>Waste Class Desc:</b>		Aliphatic solvents and residues			
<b>Waste Class:</b>		252 L			
<b>Waste Class Desc:</b>		Waste crankcase oils and lubricants			
<b>Waste Class:</b>		145 L			
<b>Waste Class Desc:</b>		Wastes from the use of pigments, coatings and paints			

Map Key	Number of Records	Direction/ Distance (m)	Elev/Diff (m)	Site	DB
<b>Waste Class:</b>		148 C			
<b>Waste Class Desc:</b>		Misc. wastes and inorganic chemicals			
<b>Waste Class:</b>		146 T			
<b>Waste Class Desc:</b>		Other specified inorganic sludges, slurries or solids			
<b>Waste Class:</b>		331 I			
<b>Waste Class Desc:</b>		Waste compressed gases including cylinders			
<a href="#">111</a>	16 of 17	E/249.6	70.9 / -0.91	City of Ottawa Corporate Real Estate Office 110 Laurier Avenue West Ottawa ON K1P 1J1	GEN
<b>Generator No:</b>	ON9621925			<b>PO Box No:</b>	
<b>Status:</b>	Registered			<b>Country:</b>	Canada
<b>Approval Years:</b>	As of Jul 2019			<b>Choice of Contact:</b>	
<b>Contam. Facility:</b>				<b>Co Admin:</b>	
<b>MHSW Facility:</b>				<b>Phone No Admin:</b>	
<b>SIC Code:</b>					
<b>SIC Description:</b>					
<b><u>Detail(s)</u></b>					
<b>Waste Class:</b>		221 L			
<b>Waste Class Desc:</b>		Light fuels			
<a href="#">111</a>	17 of 17	E/249.6	70.9 / -0.91	CITY OF OTTAWA 110 Laurier Avenue West Ottawa ON K1P1J1	NPRI
<b>NPRI ID:</b>	8800002003			<b>Org ID:</b>	
<b>Other ID:</b>				<b>Submit Date:</b>	
<b>No Other ID:</b>				<b>Last Modified:</b>	
<b>Track ID:</b>				<b>Contact ID:</b>	
<b>Report ID:</b>				<b>Cont Type:</b>	MED
<b>Report Type:</b>				<b>Contact Title:</b>	Mr.
<b>Rpt Type ID:</b>				<b>Cont First Name:</b>	Kevin
<b>Report Year:</b>	2004			<b>Cont Last Name:</b>	Reoch
<b>Not-Current Rpt?:</b>				<b>Contact Position:</b>	Property Manager
<b>Yr of Last Filed Rpt:</b>				<b>Contact Fax:</b>	
<b>Fac ID:</b>				<b>Contact Ph.:</b>	
<b>Fac Name:</b>	OTTAWA CITY HALL			<b>Cont Area Code:</b>	613
<b>Fac Address1:</b>				<b>Contact Tel.:</b>	5802424
<b>Fac Address2:</b>				<b>Contact Ext.:</b>	21780
<b>Fac Postal Zip:</b>				<b>Cont Fax Area Cde:</b>	
<b>Facility Lat:</b>				<b>Contact Fax:</b>	
<b>Facility Long:</b>				<b>Contact Email:</b>	
<b>DLS (Last Filed Rpt):</b>				<b>Latitude:</b>	
<b>Facility DLS:</b>				<b>Longitude:</b>	
<b>Datum:</b>				<b>UTM Zone:</b>	
<b>Facility Cmnts:</b>				<b>UTM Northing:</b>	
<b>URL:</b>				<b>UTM Easting:</b>	
<b>No of Empl.:</b>	100			<b>Waste Streams:</b>	
<b>Parent Co.:</b>				<b>No Streams:</b>	
<b>No Parent Co.:</b>				<b>Waste Off Sites:</b>	
<b>Pollut Prev Cmnts:</b>				<b>No Off Sites:</b>	
<b>Stacks:</b>				<b>Shutdown:</b>	
<b>No of Stacks:</b>				<b>No of Shutdown:</b>	
<b>Canadian SIC Code (2 digit):</b>					
<b>Canadian SIC Code:</b>					
<b>SIC Code Description:</b>					
<b>American SIC Code:</b>					



<b>Map Key</b>	<b>Number of Records</b>	<b>Direction/ Distance (m)</b>	<b>Elev/Diff (m)</b>	<b>Site</b>	<b>DB</b>
<b>NAICS Code (2 digit):</b> <b>NAICS 2 Description:</b> <b>NAICS Code (4 digit):</b> <b>NAICS 4 Description:</b> <b>NAICS Code (6 digit):</b> <b>NAICS 6 Description:</b>		53 Real Estate and Rental and Leasing 5311 Lessors of Real Estate 531120 Lessors of Non-Residential Buildings (except Mini-Warehouses)			
<b><u>Substance Release Report</u></b>					
<b>CAS No:</b>		7446-09-5			
<b>Report ID:</b>					
<b>Rpt Period:</b>		2004			
<b>Subst Released:</b>		Sulphur dioxide			
<b>Air:</b>					
<b>Water:</b>					
<b>Land:</b>					
<b>Total Releases:</b>					
<b>Units:</b>		tonnes			
<b>CAS No:</b>		811-97-2			
<b>Report ID:</b>					
<b>Rpt Period:</b>		2004			
<b>Subst Released:</b>		HFC-134a Hydrofluorocarbon			
<b>Air:</b>					
<b>Water:</b>					
<b>Land:</b>					
<b>Total Releases:</b>					
<b>Units:</b>		tonnes			
<b>CAS No:</b>		11104-93-1			
<b>Report ID:</b>					
<b>Rpt Period:</b>		2004			
<b>Subst Released:</b>		Nitrogen oxides (expressed as NO2)			
<b>Air:</b>					
<b>Water:</b>					
<b>Land:</b>					
<b>Total Releases:</b>					
<b>Units:</b>		tonnes			
<a href="#">112</a>	1 of 5	<b>NNW/249.7</b>	<b>75.9 / 4.08</b>	<b>RON Engineering 60 Queen Street ottawa ON K1P 5Y7</b>	<b>GEN</b>
<b>Generator No:</b>	ON5771996			<b>PO Box No:</b>	
<b>Status:</b>				<b>Country:</b>	
<b>Approval Years:</b>	2011			<b>Choice of Contact:</b>	
<b>Contam. Facility:</b>				<b>Co Admin:</b>	
<b>MHSW Facility:</b>				<b>Phone No Admin:</b>	
<b>SIC Code:</b>	236210, 236110				
<b>SIC Description:</b>					
<a href="#">112</a>	2 of 5	<b>NNW/249.7</b>	<b>75.9 / 4.08</b>	<b>Sixty Queen Limited 60 Queen Street Ottawa ON K1P 5Y7</b>	<b>GEN</b>
<b>Generator No:</b>	ON9351744			<b>PO Box No:</b>	
<b>Status:</b>	Registered			<b>Country:</b>	Canada
<b>Approval Years:</b>	As of Dec 2018			<b>Choice of Contact:</b>	
<b>Contam. Facility:</b>				<b>Co Admin:</b>	
<b>MHSW Facility:</b>				<b>Phone No Admin:</b>	
<b>SIC Code:</b>					
<b>SIC Description:</b>					

Map Key	Number of Records	Direction/ Distance (m)	Elev/Diff (m)	Site	DB
<u>Detail(s)</u>					
Waste Class:		243 D			
Waste Class Desc:		PCB			
<a href="#">112</a>	3 of 5	NNW/249.7	75.9 / 4.08	Sixty Queen Limited 60 Queen Street Ottawa ON K1P 5Y7	GEN
Generator No:		ON9351744		PO Box No:	
Status:		Registered		Country: Canada	
Approval Years:		As of Jul 2019		Choice of Contact:	
Contam. Facility:				Co Admin:	
MHSW Facility:				Phone No Admin:	
SIC Code:					
SIC Description:					
<u>Detail(s)</u>					
Waste Class:		243 D			
Waste Class Desc:		PCB			
<a href="#">112</a>	4 of 5	NNW/249.7	75.9 / 4.08	Intellectual Property Inst Cda 60 Queen St Suite 606 Ottawa ON K1P 5Y7	SCT
Established:		01-JAN-26			
Plant Size (ft²):					
Employment:					
<u>--Details--</u>					
Description:		Professional Organizations			
SIC/NAICS Code:		813920			
<a href="#">112</a>	5 of 5	NNW/249.7	75.9 / 4.08	60 Queen St Ottawa ON	SPL
Ref No:		0841-9FCMWB		Discharger Report:	
Site No:				Material Group:	
Incident Dt:		2014/01/14		Health/Env Conseq:	
Year:				Client Type:	
Incident Cause:		Unknown / N/A		Sector Type: Motor Vehicle	
Incident Event:				Agency Involved:	
Contaminant Code:		13		Nearest Watercourse:	
Contaminant Name:		DIESEL FUEL		Site Address: 60 Queen St	
Contaminant Limit 1:				Site District Office:	
Contam Limit Freq 1:				Site Postal Code:	
Contaminant UN No 1:				Site Region:	
Environment Impact:		Not Anticipated		Site Municipality: Ottawa	
Nature of Impact:		Soil Contamination		Site Lot:	
Receiving Medium:				Site Conc:	
Receiving Env:				Northing:	
MOE Response:				Easting:	
Dt MOE Arvl on Scn:				Site Geo Ref Accu:	
MOE Reported Dt:		2014/01/14		Site Map Datum:	
Dt Document Closed:				SAC Action Class: Land Spills	
Incident Reason:		Unknown / N/A		Source Type:	
Site Name:		Section 21<UNOFFICIAL>			
Site County/District:					
Site Geo Ref Meth:					
Incident Summary:		Section 21: Diesel spill in Garage			

Map Key	Number of Records	Direction/ Distance (m)	Elev/Diff (m)	Site	DB
<b>Contaminant Qty:</b>		0 other - see incident description			
<a href="#">113</a>	1 of 1	WNW/249.8	78.3 / 6.54	109 Albert St Ottawa ON	SPL
<b>Ref No:</b>	3610-AQCNPX			<b>Discharger Report:</b>	
<b>Site No:</b>	NA			<b>Material Group:</b>	
<b>Incident Dt:</b>	8/16/2017			<b>Health/Env Conseq:</b>	2 - Minor Environment
<b>Year:</b>				<b>Client Type:</b>	
<b>Incident Cause:</b>				<b>Sector Type:</b>	Unknown / N/A
<b>Incident Event:</b>	Leak/Break			<b>Agency Involved:</b>	
<b>Contaminant Code:</b>	15			<b>Nearest Watercourse:</b>	
<b>Contaminant Name:</b>	HYDRAULIC OIL			<b>Site Address:</b>	109 Albert St
<b>Contaminant Limit 1:</b>				<b>Site District Office:</b>	Ottawa
<b>Contam Limit Freq 1:</b>				<b>Site Postal Code:</b>	
<b>Contaminant UN No 1:</b>	n/a			<b>Site Region:</b>	Eastern
<b>Environment Impact:</b>				<b>Site Municipality:</b>	Ottawa
<b>Nature of Impact:</b>				<b>Site Lot:</b>	
<b>Receiving Medium:</b>				<b>Site Conc:</b>	
<b>Receiving Env:</b>	Land			<b>Northing:</b>	5028702
<b>MOE Response:</b>	No			<b>Easting:</b>	443460
<b>Dt MOE Arvl on Scn:</b>				<b>Site Geo Ref Accu:</b>	
<b>MOE Reported Dt:</b>	8/18/2017			<b>Site Map Datum:</b>	
<b>Dt Document Closed:</b>				<b>SAC Action Class:</b>	Land Spills
<b>Incident Reason:</b>	Unknown / N/A			<b>Source Type:</b>	Unknown / N/A
<b>Site Name:</b>	Spill Site<UNOFFICIAL>				
<b>Site County/District:</b>					
<b>Site Geo Ref Meth:</b>					
<b>Incident Summary:</b>	OLRT: 3L Hyd. Oil to Grnd- Cont/Cln				
<b>Contaminant Qty:</b>	3 L				
<a href="#">114</a>	1 of 1	SW/249.9	76.6 / 4.78	Prime Mechanical 151 O'Connor Ottawa ON K2P 2M5	GEN
<b>Generator No:</b>	ON7952211			<b>PO Box No:</b>	
<b>Status:</b>				<b>Country:</b>	
<b>Approval Years:</b>	2011			<b>Choice of Contact:</b>	
<b>Contam. Facility:</b>				<b>Co Admin:</b>	
<b>MHSW Facility:</b>				<b>Phone No Admin:</b>	
<b>SIC Code:</b>	238220				
<b>SIC Description:</b>					
<a href="#">115</a>	1 of 1	WSW/249.9	76.9 / 5.08	INFOTEK DOCUMENT CENTRE INC. 119 O'CONNOR ST OTTAWA ON K1P 5M8	SC
<b>Established:</b>	1997				
<b>Plant Size (ft²):</b>	0				
<b>Employment:</b>	1				
<b>--Details--</b>					
<b>Description:</b>	Quick Printing				
<b>SIC/NAICS Code:</b>	323114				
<b>Description:</b>	Digital Printing				
<b>SIC/NAICS Code:</b>	323115				
<b>Description:</b>	Other Printing				
<b>SIC/NAICS Code:</b>	323119				

<i>Map Key</i>	<i>Number of Records</i>	<i>Direction/ Distance (m)</i>	<i>Elev/Diff (m)</i>	<i>Site</i>	<i>DB</i>
<a href="#">116</a>	1 of 1	WSW/250.0	76.9 / 5.08	Delta Reprographic Inc. 111 O'Connor St Ottawa ON K1P 5M8	SCT

*Established:*  
*Plant Size (ft²):*  
*Employment:*

*--Details--*

*Description:* Digital Printing  
*SIC/NAICS Code:* 323115

*Description:* Other Printing  
*SIC/NAICS Code:* 323119

# Unplottable Summary

Total: **68** Unplottable sites

DB	Company Name/Site Name	Address	City	Postal
CA	Urbandale Corporation		Ottawa ON	
CA	Urbandale Corporation		Ottawa ON	
CA	Urbandale Corporation		Ottawa ON	
CA	Urbandale Corporation		Ottawa ON	
CA	Urbandale Corporation		Ottawa ON	
CA	Urbandale Corporation		Ottawa ON	
CA	Urbandale Corporation		Ottawa ON	
CA	Urbandale Corporation		Ottawa ON	
CA	The Filmore Inc.	Nepean Street	Ottawa ON	
CA	Urbandale Corporation		Ottawa ON	
CA	Urbandale Corporation		Ottawa ON	
CA	Urbandale Corporation		Ottawa ON	
CA	Public Works and Government Services Canada		Ottawa ON	
CA	Public Works and Government Services Canada		Ottawa ON	
CA	National Capital Commission		Ottawa ON	
CA	National Capital Commission		Ottawa ON	
CA	National Capital Commission		Ottawa ON	
CA	National Capital Commission		Ottawa ON	

CA	Financial Transactions and Reports Analysis Centre of Canada		Ottawa ON	
CA	City of Ottawa	National Capital Commission Land	Ottawa ON	
CA	R.M. OF OTTAWA-CARLETON	GLOUCESTER ST.	OTTAWA CITY ON	
CA	OTTAWA CITY	GLOUCESTER STREET	OTTAWA CITY ON	
CA	OTTAWA CITY	GLOUCESTER ST./NEPEAN ST.	OTTAWA CITY ON	
CA	Nepean Street	Kent to Bank and Metcalfe to Elgin	Ottawa ON	
CA	Nepean Street	Kent to Bank and Metcalfe to Elgin	Ottawa ON	
CA	CANLANDS DEVELOPMENT CORP.	METCALFE STREET	OTTAWA CITY ON	
CA	OTTAWA CITY	NEPEAN STREET	OTTAWA CITY ON	
CA	Urbandale Corporation		Ottawa ON	
CONV	AECON CONSTRUCTION AND MATERIAL		ON	
CONV	CANADIAN WASTE SERVICES INC.		ON	
CONV	CANADIAN WASTE SERVICES INC.		ON	
CONV	1092066 Ontario INC.		Ottawa ON	
CONV	CANADIAN WASTE SERVICES INC.		ON	
CONV	CANADIAN WASTE SERVICES INC.		ON	
CONV	CANADIAN WASTE SERVICES INC.		ON	
CONV	LATCON LTD.		ON	
EBR	1092066 Ontario Inc. operating as McKeown Contracting	Mobile Facility Ottawa CITY OF OTTAWA	ON	
ECA	City of Ottawa	Kent to Bank and Metcalfe to Elgin	Ottawa ON	K1P 1J1
ECA	City of Ottawa	Kent to Bank and Metcalfe to Elgin	Ottawa ON	K1P 1J1
ECA	City of Ottawa	Elgin St	Ottawa ON	K2G 6J8

ECA	City of Ottawa	Albert St	Ottawa ON	K2G 5J9
ECA	The Filmore Inc.	Nepean Street	Ottawa ON	K2A 0E7
ECA	City of Ottawa	National Capital Commission Land	Ottawa ON	K1S 5K2
ECA	1092066 Ontario Inc. operating as McKeown Contracting	Mobile	Ottawa ON	
ECA	SNC-Lavalin Constructors (Pacific) Inc., Dragados Canada, Inc., and EllisDon	Corporation	Ottawa ON	K1Z 1G3
ECA	City of Ottawa	Albert St	Ottawa ON	K1P 1J1
ECA	City of Ottawa	Albert St	Ottawa ON	K1P 1J1
GEN	Bell Canada	VARIOUS BELL CANADA MANHOLES AND ACCESS CHAMBERS WITHIN THE MOE NORTHERN REGION	(SEE SCHEDULE "B") ON	K1P 6L9
GEN	Bell Canada	VARIOUS BELL CANADA MANHOLES AND ACCESS CHAMBERS WITHIN THE MOE EASTERN REG.	(SEE SCHEDULE "B") ON	K1P 6L9
GEN	Bell Canada	VARIOUS BELL CANADA MANHOLES AND ACCESS CHAMBERS WITHIN THE MOE EASTERN REG.	(SEE SCHEDULE "B") ON	K1P 6L9
GEN	NATIONAL RESEARCH COUNCIL 18-109	PUBLIC WORKS CANADA ENV. SERVICES CFB OTTAWA BUILDINGS U61, U62, U66	OTTAWA ON	
GEN	Bell Canada	VARIOUS BELL CANADA MANHOLES AND ACCESS CHAMBERS WITHIN THE MOE NORTHERN REGION	(SEE SCHEDULE "B") ON	K1P 6L9
GEN	Bell Canada	VARIOUS BELL CANADA MANHOLES AND ACCESS CHAMBERS WITHIN THE MOE EASTERN REG.	(SEE SCHEDULE "B") ON	
GEN	Bell Canada	VARIOUS BELL CANADA MANHOLES AND ACCESS CHAMBERS WITHIN THE MOE NORTHERN REGION	(SEE SCHEDULE "B") ON	K1P 6L9
GEN	Bell Canada	VARIOUS BELL CANADA MANHOLES AND ACCESS CHAMBERS WITHIN THE MOE EASTERN REG.	(SEE SCHEDULE "B") ON	K1P 6L9
NPCB	ONTARIO HYDRO	R.M.OTTAWA-CARLETON,CONC.C/RID SLATER T.S.	OTTAWA ON	
NPCB	PUBLIC WORKS CANADA	LORNE BUILDING ELGIN STREET	OTTAWA ON	
NPCB	ONTARIO HYDRO	SLATER T.S.; R.M.OTTAWA-CARLETON,CONC.C/RID	OTTAWA ON	
NPCB	PUBLIC WORKS CANADA	LORNE BUILDING; ELGIN STREET	OTTAWA ON	
NPRI	PUBLIC WORKS AND		Ottawa ON	

GOVERNMENT SERVICES  
CANADA

SPL	SNC-Lavalin Constructors (Pacific) Inc., Dragados Canada, Inc.	Albert Street	Ottawa ON
SPL	Bell Canada		Ottawa ON
SPL	SNC-Lavalin Operations & Maintenance Inc.		Ottawa ON
SPL		Metcalfe	Ottawa ON
SPL		SNC Lavalin Profac	Ottawa ON
SPL	PUBLIC WORKS CANADA	VARIOUS LOCATION GOVERNMENT BUILDING OR PROPERTY	OTTAWA CITY ON
SPL	City of Ottawa	Slater Street	Ottawa ON
SPL	SNC-Lavalin Constructors (Pacific) Inc., Dragados Canada, Inc.	Albert Street	Ottawa ON



# Unplottable Report

---

**Site:** *Urbandale Corporation  
Ottawa ON*

**Database:**  
*CA*

**Certificate #:** 1712-6N6RR7  
**Application Year:** 2006  
**Issue Date:** 3/27/2006  
**Approval Type:** Municipal and Private Sewage Works  
**Status:** Approved  
**Application Type:**  
**Client Name:**  
**Client Address:**  
**Client City:**  
**Client Postal Code:**  
**Project Description:**  
**Contaminants:**  
**Emission Control:**

---

**Site:** *Urbandale Corporation  
Ottawa ON*

**Database:**  
*CA*

**Certificate #:** 1830-6H3P2S  
**Application Year:** 2005  
**Issue Date:** 10/14/2005  
**Approval Type:** Municipal and Private Sewage Works  
**Status:** Approved  
**Application Type:**  
**Client Name:**  
**Client Address:**  
**Client City:**  
**Client Postal Code:**  
**Project Description:**  
**Contaminants:**  
**Emission Control:**

---

**Site:** *Urbandale Corporation  
Ottawa ON*

**Database:**  
*CA*

**Certificate #:** 1998-6Y7KJ9  
**Application Year:** 2007  
**Issue Date:** 2/12/2007  
**Approval Type:** Municipal and Private Sewage Works  
**Status:** Approved  
**Application Type:**  
**Client Name:**  
**Client Address:**  
**Client City:**  
**Client Postal Code:**  
**Project Description:**  
**Contaminants:**  
**Emission Control:**

---

**Site:** *Urbandale Corporation  
Ottawa ON*

**Database:**  
*CA*

**Certificate #:** 2160-765JJX  
**Application Year:** 2007

**Issue Date:** 8/16/2007  
**Approval Type:** Municipal and Private Sewage Works  
**Status:** Approved  
**Application Type:**  
**Client Name:**  
**Client Address:**  
**Client City:**  
**Client Postal Code:**  
**Project Description:**  
**Contaminants:**  
**Emission Control:**

---

**Site:** **Urbandale Corporation**  
**Ottawa ON**

**Database:**  
**CA**

**Certificate #:** 1130-6BLHGE  
**Application Year:** 2005  
**Issue Date:** 4/21/2005  
**Approval Type:** Municipal and Private Sewage Works  
**Status:** Approved  
**Application Type:**  
**Client Name:**  
**Client Address:**  
**Client City:**  
**Client Postal Code:**  
**Project Description:**  
**Contaminants:**  
**Emission Control:**

---

**Site:** **Urbandale Corporation**  
**Ottawa ON**

**Database:**  
**CA**

**Certificate #:** 2869-6KVTJC  
**Application Year:** 2006  
**Issue Date:** 1/12/2006  
**Approval Type:** Municipal and Private Sewage Works  
**Status:** Approved  
**Application Type:**  
**Client Name:**  
**Client Address:**  
**Client City:**  
**Client Postal Code:**  
**Project Description:**  
**Contaminants:**  
**Emission Control:**

---

**Site:** **Urbandale Corporation**  
**Ottawa ON**

**Database:**  
**CA**

**Certificate #:** 6829-6Y7RQX  
**Application Year:** 2007  
**Issue Date:** 2/19/2007  
**Approval Type:** Municipal and Private Sewage Works  
**Status:** Approved  
**Application Type:**  
**Client Name:**  
**Client Address:**  
**Client City:**  
**Client Postal Code:**  
**Project Description:**  
**Contaminants:**  
**Emission Control:**

---

**Site:** *Urbandale Corporation  
Ottawa ON*

**Database:**  
*CA*

**Certificate #:** 8145-7TYK8L  
**Application Year:** 2009  
**Issue Date:** 7/17/2009  
**Approval Type:** Municipal and Private Sewage Works  
**Status:** Approved  
**Application Type:**  
**Client Name:**  
**Client Address:**  
**Client City:**  
**Client Postal Code:**  
**Project Description:**  
**Contaminants:**  
**Emission Control:**

---

**Site:** *The Filmore Inc.  
Nepean Street Ottawa ON*

**Database:**  
*CA*

**Certificate #:** 9532-62ULPC  
**Application Year:** 2004  
**Issue Date:** 7/14/2004  
**Approval Type:** Municipal and Private Sewage Works  
**Status:** Approved  
**Application Type:**  
**Client Name:**  
**Client Address:**  
**Client City:**  
**Client Postal Code:**  
**Project Description:**  
**Contaminants:**  
**Emission Control:**

---

**Site:** *Urbandale Corporation  
Ottawa ON*

**Database:**  
*CA*

**Certificate #:** 2169-5WVM7Y  
**Application Year:** 2004  
**Issue Date:** 3/12/2004  
**Approval Type:** Municipal and Private Sewage Works  
**Status:** Approved  
**Application Type:**  
**Client Name:**  
**Client Address:**  
**Client City:**  
**Client Postal Code:**  
**Project Description:**  
**Contaminants:**  
**Emission Control:**

---

**Site:** *Urbandale Corporation  
Ottawa ON*

**Database:**  
*CA*

**Certificate #:** 3681-7QWNXY  
**Application Year:** 2009  
**Issue Date:** 4/9/2009  
**Approval Type:** Municipal and Private Sewage Works  
**Status:** Approved  
**Application Type:**  
**Client Name:**  
**Client Address:**  
**Client City:**  
**Client Postal Code:**  
**Project Description:**

---

**Contaminants:**  
**Emission Control:**

---

**Site:** **Urbandale Corporation**  
**Ottawa ON**

**Database:**  
**CA**

**Certificate #:** 5942-6BWPUR  
**Application Year:** 2005  
**Issue Date:** 5/3/2005  
**Approval Type:** Municipal and Private Sewage Works  
**Status:** Approved  
**Application Type:**  
**Client Name:**  
**Client Address:**  
**Client City:**  
**Client Postal Code:**  
**Project Description:**  
**Contaminants:**  
**Emission Control:**

---

**Site:** **Public Works and Government Services Canada**  
**Ottawa ON**

**Database:**  
**CA**

**Certificate #:** 5638-6AXR4D  
**Application Year:** 2005  
**Issue Date:** 3/29/2005  
**Approval Type:** Municipal and Private Sewage Works  
**Status:** Approved  
**Application Type:**  
**Client Name:**  
**Client Address:**  
**Client City:**  
**Client Postal Code:**  
**Project Description:**  
**Contaminants:**  
**Emission Control:**

---

**Site:** **Public Works and Government Services Canada**  
**Ottawa ON**

**Database:**  
**CA**

**Certificate #:** 4810-6ASSBE  
**Application Year:** 2005  
**Issue Date:** 4/1/2005  
**Approval Type:** Municipal and Private Sewage Works  
**Status:** Approved  
**Application Type:**  
**Client Name:**  
**Client Address:**  
**Client City:**  
**Client Postal Code:**  
**Project Description:**  
**Contaminants:**  
**Emission Control:**

---

**Site:** **National Capital Commission**  
**Ottawa ON**

**Database:**  
**CA**

**Certificate #:** 7369-5VVHZ7  
**Application Year:** 2004  
**Issue Date:** 2/6/2004  
**Approval Type:** Municipal and Private Sewage Works  
**Status:** Approved  
**Application Type:**

**Client Name:**  
**Client Address:**  
**Client City:**  
**Client Postal Code:**  
**Project Description:**  
**Contaminants:**  
**Emission Control:**

---

**Site:** **National Capital Commission**  
**Ottawa ON**

**Database:**  
**CA**

**Certificate #:** 8221-5UJJDN  
**Application Year:** 2003  
**Issue Date:** 12/24/2003  
**Approval Type:** Municipal and Private Sewage Works  
**Status:** Approved  
**Application Type:**  
**Client Name:**  
**Client Address:**  
**Client City:**  
**Client Postal Code:**  
**Project Description:**  
**Contaminants:**  
**Emission Control:**

---

**Site:** **National Capital Commission**  
**Ottawa ON**

**Database:**  
**CA**

**Certificate #:** 2774-5STJYB  
**Application Year:** 2003  
**Issue Date:** 11/3/2003  
**Approval Type:** Municipal and Private Sewage Works  
**Status:** Approved  
**Application Type:**  
**Client Name:**  
**Client Address:**  
**Client City:**  
**Client Postal Code:**  
**Project Description:**  
**Contaminants:**  
**Emission Control:**

---

**Site:** **National Capital Commission**  
**Ottawa ON**

**Database:**  
**CA**

**Certificate #:** 3232-5R2TP9  
**Application Year:** 2003  
**Issue Date:** 9/11/2003  
**Approval Type:** Municipal and Private Sewage Works  
**Status:** Approved  
**Application Type:**  
**Client Name:**  
**Client Address:**  
**Client City:**  
**Client Postal Code:**  
**Project Description:**  
**Contaminants:**  
**Emission Control:**

---

**Site:** **Financial Transactions and Reports Analysis Centre of Canada**  
**Ottawa ON**

**Database:**  
**CA**

**Certificate #:** 0702-5EZRM4

**Application Year:** 2002  
**Issue Date:** 11/1/2002  
**Approval Type:** Air  
**Status:** Approved  
**Application Type:**  
**Client Name:**  
**Client Address:**  
**Client City:**  
**Client Postal Code:**  
**Project Description:**  
**Contaminants:**  
**Emission Control:**

---

**Site:** **City of Ottawa**  
**National Capital Commission Land Ottawa ON**

**Database:**  
**CA**

**Certificate #:** 1939-5KLQJB  
**Application Year:** 2003  
**Issue Date:** 3/17/2003  
**Approval Type:** Municipal and Private Sewage Works  
**Status:** Approved  
**Application Type:**  
**Client Name:**  
**Client Address:**  
**Client City:**  
**Client Postal Code:**  
**Project Description:**  
**Contaminants:**  
**Emission Control:**

---

**Site:** **R.M. OF OTTAWA-CARLETON**  
**GLOUCESTER ST. OTTAWA CITY ON**

**Database:**  
**CA**

**Certificate #:** 7-0911-88-  
**Application Year:** 88  
**Issue Date:** 7/7/1988  
**Approval Type:** Municipal water  
**Status:** Approved  
**Application Type:**  
**Client Name:**  
**Client Address:**  
**Client City:**  
**Client Postal Code:**  
**Project Description:**  
**Contaminants:**  
**Emission Control:**

---

**Site:** **OTTAWA CITY**  
**GLOUCESTER STREET OTTAWA CITY ON**

**Database:**  
**CA**

**Certificate #:** 3-0827-86-  
**Application Year:** 86  
**Issue Date:** 7/2/1986  
**Approval Type:** Municipal sewage  
**Status:** Approved  
**Application Type:**  
**Client Name:**  
**Client Address:**  
**Client City:**  
**Client Postal Code:**  
**Project Description:**  
**Contaminants:**  
**Emission Control:**

---

**Site:** OTTAWA CITY  
GLOUCESTER ST./NEPEAN ST. OTTAWA CITY ON

**Database:**  
CA

**Certificate #:** 3-0550-94-  
**Application Year:** 94  
**Issue Date:** 5/27/1994  
**Approval Type:** Municipal sewage  
**Status:** Approved  
**Application Type:**  
**Client Name:**  
**Client Address:**  
**Client City:**  
**Client Postal Code:**  
**Project Description:**  
**Contaminants:**  
**Emission Control:**

---

**Site:** Nepean Street  
Kent to Bank and Metcalfe to Elgin Ottawa ON

**Database:**  
CA

**Certificate #:** 9810-5BPJ33  
**Application Year:** 02  
**Issue Date:** 7/8/02  
**Approval Type:** Municipal & Private water  
**Status:** Approved  
**Application Type:** New Certificate of Approval  
**Client Name:** The Corporation of the City of Ottawa  
**Client Address:** 110 Laurier Avenue West  
**Client City:** Ottawa  
**Client Postal Code:** K1P 1J1  
**Project Description:** This application is for the construction of watermains on Nepean Street from Kent Street to Bank Street and from Metcalfe Street to Elgin Street.  
**Contaminants:**  
**Emission Control:**

---

**Site:** Nepean Street  
Kent to Bank and Metcalfe to Elgin Ottawa ON

**Database:**  
CA

**Certificate #:** 6059-5BPHX4  
**Application Year:** 02  
**Issue Date:** 7/8/02  
**Approval Type:** Municipal & Private sewage  
**Status:** Approved  
**Application Type:** New Certificate of Approval  
**Client Name:** The Corporation of the City of Ottawa  
**Client Address:** 110 Laurier Avenue West  
**Client City:** Ottawa  
**Client Postal Code:** K1P 1J1  
**Project Description:** This application is for the construction of combined storm and sanitary sewers on Nepean Street from Kent Street to Bank Street, and from Metcalfe Street to Elgin Street.  
**Contaminants:**  
**Emission Control:**

---

**Site:** CANLANDS DEVELOPMENT CORP.  
METCALFE STREET OTTAWA CITY ON

**Database:**  
CA

**Certificate #:** 7-0765-89-  
**Application Year:** 89  
**Issue Date:** 5/12/1989  
**Approval Type:** Municipal water  
**Status:** Approved  
**Application Type:**  
**Client Name:**  
**Client Address:**

**Client City:**  
**Client Postal Code:**  
**Project Description:**  
**Contaminants:**  
**Emission Control:**

---

**Site:** OTTAWA CITY  
NEPEAN STREET OTTAWA CITY ON

**Database:**  
CA

**Certificate #:** 3-0887-87-  
**Application Year:** 87  
**Issue Date:** 6/15/1987  
**Approval Type:** Municipal sewage  
**Status:** Approved  
**Application Type:**  
**Client Name:**  
**Client Address:**  
**Client City:**  
**Client Postal Code:**  
**Project Description:**  
**Contaminants:**  
**Emission Control:**

---

**Site:** Urbandale Corporation  
Ottawa ON

**Database:**  
CA

**Certificate #:** 8787-5YQRUU  
**Application Year:** 2004  
**Issue Date:** 5/10/2004  
**Approval Type:** Municipal and Private Sewage Works  
**Status:** Approved  
**Application Type:**  
**Client Name:**  
**Client Address:**  
**Client City:**  
**Client Postal Code:**  
**Project Description:**  
**Contaminants:**  
**Emission Control:**

---

**Site:** AECON CONSTRUCTION AND MATERIAL  
ON

**Database:**  
CONV

**File No:**  
**Crown Brief No:** 98-0000-9004  
**Court Location:**  
**Publication City:**  
**Publication Title:**  
**Act:**  
**Act(s):**  
**First Matter:**  
**Second Matter:**  
**Investigation 1:**  
**Investigation 2:**  
**Penalty Imposed:**  
**Description:** THIS IS THE EASTERN BRIEF FOR ALL P.O.A. TICKETS  
**Background:**  
**URL:**

**Location:**  
**Region:** EASTERN REGION  
**Ministry District:**

**Additional Details**

**Publication Date:**  
**Count:** 1  
**Act:** OWRA



**Regulation:**  
**Section:** 34(8)  
**Act/Regulation/Section:** OWRA- -34(8)  
**Date of Offence:**  
**Date of Conviction:**  
**Date Charged:** 11/1/01  
**Charge Disposition:** SUSPENDED SENTENCE  
**Fine:** \$305.00  
**Synopsis:**

---

**Site:** CANADIAN WASTE SERVICES INC.  
ON

**Database:**  
CONV

**File No:**  
**Crown Brief No:** 99-0086-0115  
**Court Location:**  
**Publication City:**  
**Publication Title:**  
**Act:**  
**Act(s):**  
**First Matter:**  
**Second Matter:**  
**Investigation 1:**  
**Investigation 2:**  
**Penalty Imposed:**  
**Description:** FAILED TO PROVIDE CERTAIN DOCUMENT WITH EACH VEHICLE CONTRAVENING A PROVISIONAL CERTIFICATE OF APPROVAL.  
**Background:**  
**URL:**

**Location:**  
**Region:** EASTERN REGION  
**Ministry District:** KINGSTON

**Additional Details**

**Publication Date:**  
**Count:** 1  
**Act:** EPA  
**Regulation:**  
**Section:** 186(3)  
**Act/Regulation/Section:** EPA- -186(3)  
**Date of Offence:**  
**Date of Conviction:**  
**Date Charged:** 3/15/00  
**Charge Disposition:** SUSPENDED SENTENCE  
**Fine:** \$305.00  
**Synopsis:**

---

**Site:** CANADIAN WASTE SERVICES INC.  
ON

**Database:**  
CONV

**File No:**  
**Crown Brief No:** 99-0164-0282  
**Court Location:**  
**Publication City:**  
**Publication Title:**  
**Act:**  
**Act(s):**  
**First Matter:**  
**Second Matter:**  
**Investigation 1:**  
**Investigation 2:**  
**Penalty Imposed:**  
**Description:** OPERATE A HEAVY DIESEL-FUELLED MOTOR VEHICLE THAT CONTRAVENES THE EMISSION STANDARDS.  
**Background:**  
**URL:**

**Location:**  
**Region:** EASTERN REGION  
**Ministry District:** KINGSTON

**Additional Details**

**Publication Date:**  
**Count:** 1  
**Act:** EPA  
**Regulation:** 361/98  
**Section:** 12(5)  
**Act/Regulation/Section:** EPA-361/98-12(5)  
**Date of Offence:**  
**Date of Conviction:**  
**Date Charged:** 1/27/00  
**Charge Disposition:** SUSPENDED SENTENCE  
**Fine:** \$425.00  
**Synopsis:**

**Site:** 1092066 Ontario INC.  
Ottawa ON

**Database:**  
CONV

**File No:** 082170  
**Crown Brief No:**  
**Court Location:**  
**Publication City:**  
**Publication Title:**

**Location:**  
**Region:**  
**Ministry District:**

**Act:**  
**Act(s):**  
**First Matter:**  
**Second Matter:**  
**Investigation 1:**  
**Investigation 2:**  
**Penalty Imposed:**  
**Description:**

Willy's Roll-Off Ltd., 1092066 Ontario Inc., Willis and Susan McKeown and Percy Pyper Ltd. Pled guilty to impairing water quality, establishing a waste disposal site without approval, and failing to transport waste only to an approved site. They were fined a total of \$150,000 plus victim fine surcharges. Numerous inspections conducted by the ministry in 2006 revealed quantities of construction and demolition waste deposited in a former aggregate pit site in Ottawa. The companies did not have approval to store waste at the site and only had ministry approval to transport waste to an approved site. Inspectors also discovered a pond that was almost completely covered in waste. Water samples revealed that water quality may have been impaired. The companies were charged following an investigation by the ministry's Investigations and Enforcement Branch. Four of the defendants pled guilty to depositing, causing or permitting waste to be deposited at a property that resulted in leachate being discharged into water that may have impaired the quality of water. The four defendants also pled guilty to permitting the delivery of waste to the pit without approval. As well, three of the defendants pled guilty to failing to ensure that adequate steps were taken to comply with ministry approval requirements. The defendants were fined a total of \$150,000 plus victim fine surcharges.

**Background:**  
**URL:**

**Additional Details**

**Publication Date:**  
**Count:**  
**Act:**  
**Regulation:**  
**Section:**  
**Act/Regulation/Section:**  
**Date of Offence:**  
**Date of Conviction:**  
**Date Charged:** February 14, 2011  
**Charge Disposition:** fine, victim fine surcharge  
**Fine:** \$150,000 (Total for 4 companies)  
**Synopsis:**

**Site:** CANADIAN WASTE SERVICES INC.  
ON

**Database:**  
CONV

**File No:**  
**Crown Brief No:** 99-0188-0235  
**Court Location:**  
**Publication City:**  
**Publication Title:**  
**Act:**

**Location:**  
**Region:** EASTERN REGION  
**Ministry District:** KINGSTON

**Act(s):**  
**First Matter:**  
**Second Matter:**  
**Investigation 1:**  
**Investigation 2:**  
**Penalty Imposed:**  
**Description:**

TRANSPORTING LEACHATE WASTE FROM AN APPROVED WASTE DISPOSAL SITE WITHOUT THE GENERATOR, CARRIER AND/OR RECEIVER COMPLETING A MANIFEST.

**Background:**  
**URL:**

**Additional Details**

**Publication Date:**  
**Count:** 1  
**Act:** EPA  
**Regulation:** 347  
**Section:** 19(1) (A)  
**Act/Regulation/Section:** EPA-347-19(1) (A)  
**Date of Offence:**  
**Date of Conviction:**  
**Date Charged:** 7/19/01  
**Charge Disposition:** SUSPENDED SENTENCE  
**Fine:** \$17,000.00  
**Synopsis:**

---

**Site:** CANADIAN WASTE SERVICES INC.  
ON

**Database:**  
CONV

**File No:**  
**Crown Brief No:** 99-0165-0243  
**Court Location:**  
**Publication City:**  
**Publication Title:**  
**Act:**  
**Act(s):**  
**First Matter:**  
**Second Matter:**  
**Investigation 1:**  
**Investigation 2:**  
**Penalty Imposed:**  
**Description:**

**Location:**  
**Region:** EASTERN REGION  
**Ministry District:** KINGSTON

OPERATE A HEAVY DIESEL-FUELLED MOTOR VEHICLE THAT CONTRAVENES THE EMISSION STANDARDS.

**Background:**  
**URL:**

**Additional Details**

**Publication Date:**  
**Count:** 1  
**Act:** EPA  
**Regulation:** 361/98  
**Section:** 12(5)  
**Act/Regulation/Section:** EPA-361/98-12(5)  
**Date of Offence:**  
**Date of Conviction:**  
**Date Charged:** 4/30/00  
**Charge Disposition:** SUSPENDED SENTENCE  
**Fine:** \$325.00  
**Synopsis:**

---

**Site:** CANADIAN WASTE SERVICES INC.  
ON

**Database:**  
CONV

**File No:**  
**Crown Brief No:** 99-0136-0187  
**Court Location:**

**Location:**  
**Region:** EASTERN REGION  
**Ministry District:** KINGSTON

**Publication City:**  
**Publication Title:**  
**Act:**  
**Act(s):**  
**First Matter:**  
**Second Matter:**  
**Investigation 1:**  
**Investigation 2:**  
**Penalty Imposed:**  
**Description:**

OPERATE A HEAVY DIESEL-FUELLED MOTOR VEHICLE THAT CONTRAVENES THE EMISSION STANDARDS.

**Background:**  
**URL:**

**Additional Details**

**Publication Date:**  
**Count:** 1  
**Act:** EPA  
**Regulation:** 361/98  
**Section:** 12(5)  
**Act/Regulation/Section:** EPA-361/98-12(5)  
**Date of Offence:**  
**Date of Conviction:**  
**Date Charged:** 10/18/00  
**Charge Disposition:** SUSPENDED SENTENCE  
**Fine:** \$425.00  
**Synopsis:**

---

**Site:** LATCON LTD.  
ON

**Database:**  
CONV

**File No:**  
**Crown Brief No:** 97-0076-0053  
**Court Location:**  
**Publication City:**  
**Publication Title:**  
**Act:**

**Location:**  
**Region:** EASTERN REGION  
**Ministry District:** OTTAWA

**Act(s):**  
**First Matter:**  
**Second Matter:**  
**Investigation 1:**  
**Investigation 2:**  
**Penalty Imposed:**  
**Description:**

ILLEGALLY TRANSPORT, DEPOSIT & MANAGE PCB WASTE AT AN UNAPPROVED SITE AND FAILED TO STORE PCB WASTE IN A SAFE AND SECURE LOCATION.

**Background:**  
**URL:**

**Additional Details**

**Publication Date:**  
**Count:** 1  
**Act:** EPA  
**Regulation:**  
**Section:** 41  
**Act/Regulation/Section:** EPA- -41  
**Date of Offence:**  
**Date of Conviction:**  
**Date Charged:** 5/27/98  
**Charge Disposition:** SUSPENDED SENTENCE  
**Fine:** \$2,500.00  
**Synopsis:**

---

**Site:** 1092066 Ontario Inc. operating as McKeown Contracting  
Mobile Facility Ottawa CITY OF OTTAWA ON

**Database:**  
EBR

**EBR Registry No:** 011-6244  
**Ministry Ref No:** 3993-8STL7E  
**Notice Type:** Instrument Decision  
**Notice Stage:** 804102042  
**Notice Date:** January 18, 2013  
**Proposal Date:** May 01, 2012  
**Year:** 2012  
**Instrument Type:** (EPA Part II.1-air) - Environmental Compliance Approval (project type: air)  
**Off Instrument Name:**  
**Posted By:**  
**Company Name:** 1092066 Ontario Inc. operating as McKeown Contracting  
**Site Address:**  
**Location Other:**  
**Proponent Name:**  
**Proponent Address:** Post Office Box Delivery 576, Ottawa Ontario, Canada K4P 1N5  
**Comment Period:**  
**URL:**

**Decision Posted:**  
**Exception Posted:**  
**Section:**  
**Act 1:**  
**Act 2:**  
**Site Location Map:**

**Site Location Details:**

Mobile Facility Ottawa CITY OF OTTAWA

**Site:** *City of Ottawa*  
**Kent to Bank and Metcalfe to Elgin Ottawa ON K1P 1J1**

**Database:**  
[ECA](#)

**Approval No:** 6059-5BPHX4  
**Approval Date:** 2002-07-08  
**Status:** Approved  
**Record Type:** ECA  
**Link Source:** IDS  
**SWP Area Name:**  
**Approval Type:** ECA-MUNICIPAL AND PRIVATE SEWAGE WORKS  
**Project Type:** MUNICIPAL AND PRIVATE SEWAGE WORKS  
**Address:** Kent to Bank and Metcalfe to Elgin  
**Full Address:**  
**Full PDF Link:** <https://www.accessenvironment.ene.gov.on.ca/instruments/6383-5BHRYF-14.pdf>

**MOE District:**  
**City:**  
**Longitude:**  
**Latitude:**  
**Geometry X:**  
**Geometry Y:**

**Site:** *City of Ottawa*  
**Kent to Bank and Metcalfe to Elgin Ottawa ON K1P 1J1**

**Database:**  
[ECA](#)

**Approval No:** 9810-5BPJ33  
**Approval Date:** 2002-07-08  
**Status:** Approved  
**Record Type:** ECA  
**Link Source:** IDS  
**SWP Area Name:**  
**Approval Type:** ECA-Municipal and Private Water Works  
**Project Type:** Municipal and Private Water Works  
**Address:** Kent to Bank and Metcalfe to Elgin  
**Full Address:**  
**Full PDF Link:**

**MOE District:**  
**City:**  
**Longitude:**  
**Latitude:**  
**Geometry X:**  
**Geometry Y:**

**Site:** *City of Ottawa*  
**Elgin St Ottawa ON K2G 6J8**

**Database:**  
[ECA](#)

**Approval No:** 3479-B58MN9  
**Approval Date:** 2018-10-05  
**Status:** Approved  
**Record Type:** ECA  
**Link Source:** IDS  
**SWP Area Name:**  
**Approval Type:** ECA-MUNICIPAL AND PRIVATE SEWAGE WORKS  
**Project Type:** MUNICIPAL AND PRIVATE SEWAGE WORKS  
**Address:** Elgin St

**MOE District:**  
**City:**  
**Longitude:**  
**Latitude:**  
**Geometry X:**  
**Geometry Y:**

**Full Address:**  
**Full PDF Link:**

<https://www.accessenvironment.ene.gov.on.ca/instruments/9153-B4ZNVU-14.pdf>

---

**Site:** *City of Ottawa*  
*Albert St Ottawa ON K2G 5J9*

**Database:**  
[ECA](#)

**Approval No:** 2894-73BQT9  
**Approval Date:** 2007-05-22  
**Status:** Approved  
**Record Type:** ECA  
**Link Source:** IDS  
**SWP Area Name:**  
**Approval Type:** ECA-Municipal Drinking Water Systems  
**Project Type:** Municipal Drinking Water Systems  
**Address:** Albert St  
**Full Address:**  
**Full PDF Link:**

**MOE District:**  
**City:**  
**Longitude:**  
**Latitude:**  
**Geometry X:**  
**Geometry Y:**

---

**Site:** *The Filmore Inc.*  
*Nepean Street Ottawa ON K2A 0E7*

**Database:**  
[ECA](#)

**Approval No:** 9532-62ULPC  
**Approval Date:** 2004-07-14  
**Status:** Approved  
**Record Type:** ECA  
**Link Source:** IDS  
**SWP Area Name:**  
**Approval Type:** ECA-MUNICIPAL AND PRIVATE SEWAGE WORKS  
**Project Type:** MUNICIPAL AND PRIVATE SEWAGE WORKS  
**Address:** Nepean Street  
**Full Address:**  
**Full PDF Link:** <https://www.accessenvironment.ene.gov.on.ca/instruments/4647-5ZMJ4E-14.pdf>

**MOE District:**  
**City:**  
**Longitude:**  
**Latitude:**  
**Geometry X:**  
**Geometry Y:**

---

**Site:** *City of Ottawa*  
*National Capital Commission Land Ottawa ON K1S 5K2*

**Database:**  
[ECA](#)

**Approval No:** 1939-5KLQJB  
**Approval Date:** 2003-03-17  
**Status:** Approved  
**Record Type:** ECA  
**Link Source:** IDS  
**SWP Area Name:**  
**Approval Type:** ECA-MUNICIPAL AND PRIVATE SEWAGE WORKS  
**Project Type:** MUNICIPAL AND PRIVATE SEWAGE WORKS  
**Address:** National Capital Commission Land  
**Full Address:**  
**Full PDF Link:** <https://www.accessenvironment.ene.gov.on.ca/instruments/9344-5KESJB-14.pdf>

**MOE District:**  
**City:**  
**Longitude:**  
**Latitude:**  
**Geometry X:**  
**Geometry Y:**

---

**Site:** *1092066 Ontario Inc. operating as McKeown Contracting*  
*Mobile Ottawa ON*

**Database:**  
[ECA](#)

**Approval No:** 9992-8Y4JZC  
**Approval Date:** 12/20/2012  
**Status:** Approved  
**Record Type:**  
**Link Source:**  
**SWP Area Name:**  
**Approval Type:**  
**Project Type:** Air/Noise  
**Address:**  
**Full Address:**  
**Full PDF Link:**

**MOE District:**  
**City:** Ottawa  
**Longitude:**  
**Latitude:**  
**Geometry X:**  
**Geometry Y:**

**Site:** SNC-Lavalin Constructors (Pacific) Inc., Dragados Canada, Inc., and EllisDon Corporation Ottawa ON K1Z 1G3

**Database:**  
ECA

**Approval No:** 3474-99NHUQ  
**Approval Date:** 2013-08-07  
**Status:** Approved  
**Record Type:** ECA  
**Link Source:** IDS  
**SWP Area Name:**  
**Approval Type:** ECA-MUNICIPAL AND PRIVATE SEWAGE WORKS  
**Project Type:** MUNICIPAL AND PRIVATE SEWAGE WORKS  
**Address:**  
**Full Address:**  
**Full PDF Link:** <https://www.accessenvironment.ene.gov.on.ca/instruments/2982-99JLHL-14.pdf>

**MOE District:**  
**City:**  
**Longitude:**  
**Latitude:**  
**Geometry X:**  
**Geometry Y:**

**Site:** City of Ottawa  
Albert St Ottawa ON K1P 1J1

**Database:**  
ECA

**Approval No:** 7633-A4SS45  
**Approval Date:** 2015-12-11  
**Status:** Approved  
**Record Type:** ECA  
**Link Source:** IDS  
**SWP Area Name:**  
**Approval Type:** ECA-MUNICIPAL AND PRIVATE SEWAGE WORKS  
**Project Type:** MUNICIPAL AND PRIVATE SEWAGE WORKS  
**Address:** Albert St  
**Full Address:**  
**Full PDF Link:** <https://www.accessenvironment.ene.gov.on.ca/instruments/0480-9YXHN4-14.pdf>

**MOE District:**  
**City:**  
**Longitude:**  
**Latitude:**  
**Geometry X:**  
**Geometry Y:**

**Site:** City of Ottawa  
Albert St Ottawa ON K1P 1J1

**Database:**  
ECA

**Approval No:** 2514-9HQKP8  
**Approval Date:** 2014-04-11  
**Status:** Revoked and/or Replaced  
**Record Type:** ECA  
**Link Source:** IDS  
**SWP Area Name:**  
**Approval Type:** ECA-MUNICIPAL AND PRIVATE SEWAGE WORKS  
**Project Type:** MUNICIPAL AND PRIVATE SEWAGE WORKS  
**Address:** Albert St  
**Full Address:**  
**Full PDF Link:** <https://www.accessenvironment.ene.gov.on.ca/instruments/1639-9GVM9S-14.pdf>

**MOE District:**  
**City:**  
**Longitude:**  
**Latitude:**  
**Geometry X:**  
**Geometry Y:**

**Site:** Bell Canada  
VARIOUS BELL CANADA MANHOLES AND ACCESS CHAMBERS WITHIN THE MOE NORTHERN REGION (SEE SCHEDULE "B") ON K1P 6L9

**Database:**  
GEN

**Generator No:** ONR000306  
**Status:**  
**Approval Years:** 2014  
**Contam. Facility:** No  
**MHSW Facility:** No  
**SIC Code:** 517110, 517210, 517510  
**SIC Description:** WIRED TELECOMMUNICATIONS CARRIERS, WIRELESS TELECOMMUNICATIONS CARRIERS (EXCEPT SATELLITE), 517510

**PO Box No:**  
**Country:** Canada  
**Choice of Contact:** CO\_OFFICIAL  
**Co Admin:** Julie Labelle  
**Phone No Admin:** 514-870-0688 Ext.

**Detail(s)**

**Waste Class:** 150  
**Waste Class Desc:** INERT INORGANIC WASTES

**Waste Class:** 252

**Waste Class Desc:** WASTE OILS & LUBRICANTS  
**Waste Class:** 221  
**Waste Class Desc:** LIGHT FUELS  
**Waste Class:** 253  
**Waste Class Desc:** EMULSIFIED OILS  
**Waste Class:** 251  
**Waste Class Desc:** OIL SKIMMINGS & SLUDGES

---

**Site:** *Bell Canada*  
**VARIOUS BELL CANADA MANHOLES AND ACCESS CHAMBERS WITHIN THE MOE EASTERN REG. (SEE SCHEDULE "B") ON K1P 6L9**

**Database:**  
**GEN**

**Generator No:** ONR000304  
**Status:**  
**Approval Years:** 2016  
**Contam. Facility:** No  
**MHSW Facility:** No  
**SIC Code:** 517110, 517210, 517510  
**SIC Description:** WIRED TELECOMMUNICATIONS CARRIERS, WIRELESS TELECOMMUNICATIONS CARRIERS (EXCEPT SATELLITE), 517510

**PO Box No:**  
**Country:** Canada  
**Choice of Contact:** CO\_ADMIN  
**Co Admin:** Chloé Lamothe-Luneau  
**Phone No Admin:** 514-391-1021 Ext.

**Detail(s)**

**Waste Class:** 253  
**Waste Class Desc:** EMULSIFIED OILS  
**Waste Class:** 150  
**Waste Class Desc:** INERT INORGANIC WASTES  
**Waste Class:** 221  
**Waste Class Desc:** LIGHT FUELS  
**Waste Class:** 252  
**Waste Class Desc:** WASTE OILS & LUBRICANTS  
**Waste Class:** 241  
**Waste Class Desc:** HALOGENATED SOLVENTS  
**Waste Class:** 251  
**Waste Class Desc:** OIL SKIMMINGS & SLUDGES

---

**Site:** *Bell Canada*  
**VARIOUS BELL CANADA MANHOLES AND ACCESS CHAMBERS WITHIN THE MOE EASTERN REG. (SEE SCHEDULE "B") ON K1P 6L9**

**Database:**  
**GEN**

**Generator No:** ONR000304  
**Status:**  
**Approval Years:** 2015  
**Contam. Facility:** No  
**MHSW Facility:** No  
**SIC Code:** 517110, 517210, 517510  
**SIC Description:** WIRED TELECOMMUNICATIONS CARRIERS, WIRELESS TELECOMMUNICATIONS CARRIERS (EXCEPT SATELLITE), 517510

**PO Box No:**  
**Country:** Canada  
**Choice of Contact:** CO\_ADMIN  
**Co Admin:** Julie Labelle  
**Phone No Admin:** 514-870-0688 Ext.

**Detail(s)**

**Waste Class:** 251  
**Waste Class Desc:** OIL SKIMMINGS & SLUDGES  
**Waste Class:** 253  
**Waste Class Desc:** EMULSIFIED OILS  
**Waste Class:** 252  
**Waste Class Desc:** WASTE OILS & LUBRICANTS



**Waste Class:** 221  
**Waste Class Desc:** LIGHT FUELS

**Waste Class:** 241  
**Waste Class Desc:** HALOGENATED SOLVENTS

**Waste Class:** 150  
**Waste Class Desc:** INERT INORGANIC WASTES

---

**Site:** NATIONAL RESEARCH COUNCIL 18-109  
PUBLIC WORKS CANADA ENV. SERVICES CFB OTTAWA BUILDINGS U61, U62, U66 OTTAWA ON

**Database:**  
GEN

**Generator No:** ON0195803  
**Status:**  
**Approval Years:** 92,93,94,95,96,97  
**Contam. Facility:**  
**MHSW Facility:**  
**SIC Code:** 8176  
**SIC Description:** RESEARCH ADMIN.

**PO Box No:**  
**Country:**  
**Choice of Contact:**  
**Co Admin:**  
**Phone No Admin:**

**Detail(s)**

**Waste Class:** 112  
**Waste Class Desc:** ACID WASTE - HEAVY METALS

**Waste Class:** 148  
**Waste Class Desc:** INORGANIC LABORATORY CHEMICALS

**Waste Class:** 211  
**Waste Class Desc:** AROMATIC SOLVENTS

**Waste Class:** 212  
**Waste Class Desc:** ALIPHATIC SOLVENTS

**Waste Class:** 213  
**Waste Class Desc:** PETROLEUM DISTILLATES

**Waste Class:** 221  
**Waste Class Desc:** LIGHT FUELS

**Waste Class:** 241  
**Waste Class Desc:** HALOGENATED SOLVENTS

**Waste Class:** 251  
**Waste Class Desc:** OIL SKIMMINGS & SLUDGES

**Waste Class:** 252  
**Waste Class Desc:** WASTE OILS & LUBRICANTS

**Waste Class:** 253  
**Waste Class Desc:** EMULSIFIED OILS

**Waste Class:** 263  
**Waste Class Desc:** ORGANIC LABORATORY CHEMICALS

---

**Site:** Bell Canada  
VARIOUS BELL CANADA MANHOLES AND ACCESS CHAMBERS WITHIN THE MOE NORTHERN REGION (SEE SCHEDULE "B") ON K1P 6L9

**Database:**  
GEN

**Generator No:** ONR000306  
**Status:**  
**Approval Years:** 2015  
**Contam. Facility:** No  
**MHSW Facility:** No  
**SIC Code:** 517110, 517210, 517510  
**SIC Description:** WIRED TELECOMMUNICATIONS CARRIERS, WIRELESS TELECOMMUNICATIONS CARRIERS (EXCEPT SATELLITE), 517510

**PO Box No:**  
**Country:** Canada  
**Choice of Contact:** CO\_ADMIN  
**Co Admin:** Julie Labelle  
**Phone No Admin:** 514-870-0688 Ext.

Detail(s)

**Waste Class:** 221  
**Waste Class Desc:** LIGHT FUELS

**Waste Class:** 252  
**Waste Class Desc:** WASTE OILS & LUBRICANTS

**Waste Class:** 253  
**Waste Class Desc:** EMULSIFIED OILS

**Waste Class:** 150  
**Waste Class Desc:** INERT INORGANIC WASTES

**Waste Class:** 251  
**Waste Class Desc:** OIL SKIMMINGS & SLUDGES

---

**Site:** *Bell Canada*  
*VARIOUS BELL CANADA MANHOLES AND ACCESS CHAMBERS WITHIN THE MOE EASTERN REG. (SEE SCHEDULE "B") ON*

**Database:**  
*GEN*

**Generator No:** ONR000304  
**Status:**  
**Approval Years:** 2013  
**Contam. Facility:**  
**MHSW Facility:**  
**SIC Code:** 517110, 517210, 517510  
**SIC Description:** WIRED TELECOMMUNICATIONS CARRIERS, WIRELESS TELECOMMUNICATIONS CARRIERS (EXCEPT SATELLITE)

**PO Box No:**  
**Country:**  
**Choice of Contact:**  
**Co Admin:**  
**Phone No Admin:**

Detail(s)

**Waste Class:** 251  
**Waste Class Desc:** OIL SKIMMINGS & SLUDGES

**Waste Class:** 252  
**Waste Class Desc:** WASTE OILS & LUBRICANTS

**Waste Class:** 150  
**Waste Class Desc:** INERT INORGANIC WASTES

**Waste Class:** 253  
**Waste Class Desc:** EMULSIFIED OILS

**Waste Class:** 221  
**Waste Class Desc:** LIGHT FUELS

---

**Site:** *Bell Canada*  
*VARIOUS BELL CANADA MANHOLES AND ACCESS CHAMBERS WITHIN THE MOE NORTHERN REGION (SEE SCHEDULE "B") ON K1P 6L9*

**Database:**  
*GEN*

**Generator No:** ONR000306  
**Status:**  
**Approval Years:** 2016  
**Contam. Facility:** No  
**MHSW Facility:** No  
**SIC Code:** 517110, 517210, 517510  
**SIC Description:** WIRED TELECOMMUNICATIONS CARRIERS, WIRELESS TELECOMMUNICATIONS CARRIERS (EXCEPT SATELLITE), 517510

**PO Box No:**  
**Country:** Canada  
**Choice of Contact:** CO\_ADMIN  
**Co Admin:** Chloé Lamothe-Luneau  
**Phone No Admin:** 514-391-1021 Ext.

Detail(s)

**Waste Class:** 253  
**Waste Class Desc:** EMULSIFIED OILS

**Waste Class:** 252  
**Waste Class Desc:** WASTE OILS & LUBRICANTS

**Waste Class:** 150  
**Waste Class Desc:** INERT INORGANIC WASTES

**Waste Class:** 251  
**Waste Class Desc:** OIL SKIMMINGS & SLUDGES

**Waste Class:** 221  
**Waste Class Desc:** LIGHT FUELS

---

**Site:** **Bell Canada**  
**VARIOUS BELL CANADA MANHOLES AND ACCESS CHAMBERS WITHIN THE MOE EASTERN REG. (SEE SCHEDULE "B") ON K1P 6L9**

**Database:**  
**GEN**

**Generator No:** ONR000304  
**Status:**  
**Approval Years:** 2014  
**Contam. Facility:** No  
**MHSW Facility:** No  
**SIC Code:** 517110, 517210, 517510  
**SIC Description:** WIRED TELECOMMUNICATIONS CARRIERS, WIRELESS TELECOMMUNICATIONS CARRIERS (EXCEPT SATELLITE), 517510

**PO Box No:**  
**Country:** Canada  
**Choice of Contact:** CO\_OFFICIAL  
**Co Admin:** Julie Labelle  
**Phone No Admin:** 514-870-0688 Ext.

**Detail(s)**

**Waste Class:** 253  
**Waste Class Desc:** EMULSIFIED OILS

**Waste Class:** 252  
**Waste Class Desc:** WASTE OILS & LUBRICANTS

**Waste Class:** 221  
**Waste Class Desc:** LIGHT FUELS

**Waste Class:** 251  
**Waste Class Desc:** OIL SKIMMINGS & SLUDGES

**Waste Class:** 150  
**Waste Class Desc:** INERT INORGANIC WASTES

**Waste Class:** 241  
**Waste Class Desc:** HALOGENATED SOLVENTS

---

**Site:** **ONTARIO HYDRO**  
**R.M.OTTAWA-CARLETON,CONG.C/RID SLATER T.S. OTTAWA ON**

**Database:**  
**NPCB**

**Company Code:** O0939  
**Industry:** UTILITY  
**Site Status:**  
**Transaction Date:** 5/31/1988  
**Inspection Date:**

---

**Site:** **PUBLIC WORKS CANADA**  
**LORNE BUILDING ELGIN STREET OTTAWA ON**

**Database:**  
**NPCB**

**Company Code:** O3082  
**Industry:** PUBLICS WORKS CANADA  
**Site Status:** FEDERAL FACILITIES (IN USE)  
**Transaction Date:** 6/16/1999  
**Inspection Date:** 11/2/1999

---

**Site:** **ONTARIO HYDRO**  
**SLATER T.S.; R.M.OTTAWA-CARLETON,CONC.C/RID OTTAWA ON**

**Database:**  
**NPCB**

**Company Code:** O0939  
**Industry:** Utility  
**Site Status:**  
**Transaction Date:** 5/31/1988  
**Inspection Date:**

---

**Site:** PUBLIC WORKS CANADA  
LORNE BUILDING; ELGIN STREET OTTAWA ON

**Database:**  
NPCB

**Company Code:** O3082  
**Industry:** Public Works Canada  
**Site Status:**  
**Transaction Date:** 10/11/1991  
**Inspection Date:** 3/14/1991

---

**Site:** PUBLIC WORKS AND GOVERNMENT SERVICES CANADA  
Ottawa ON

**Database:**  
NPRI

**NPRI ID:** 7200010178  
**Other ID:**  
**No Other ID:**  
**Track ID:**  
**Report ID:** 4783  
**Report Type:**  
**Rpt Type ID:**  
**Report Year:** 2011  
**Not-Current Rpt?:**  
**Yr of Last Filed Rpt:**  
**Fac ID:**  
**Fac Name:** CLIFF CENTRAL HEATING AND COOLING PLANT  
**Fac Address1:**  
**Fac Address2:**  
**Fac Postal Zip:**  
**Facility Lat:**  
**Facility Long:**  
**DLS (Last Filed Rpt):**  
**Facility DLS:**  
**Datum:**  
**Facility Cmnts:**  
**URL:**  
**No of Empl.:**  
**Parent Co.:**  
**No Parent Co.:**  
**Pollut Prev Cmnts:**  
**Stacks:**  
**No of Stacks:**  
**Canadian SIC Code (2 digit):**  
**Canadian SIC Code:**  
**SIC Code Description:**  
**American SIC Code:**  
**NAICS Code (2 digit):** 91  
**NAICS 2 Description:** Public Administration  
**NAICS Code (4 digit):** 9119  
**NAICS 4 Description:** Other Federal Government Public Administration  
**NAICS Code (6 digit):** 911910  
**NAICS 6 Description:** Other Federal Government Public Administration

**Org ID:**  
**Submit Date:**  
**Last Modified:**  
**Contact ID:**  
**Cont Type:** MED  
**Contact Title:**  
**Cont First Name:**  
**Cont Last Name:**  
**Contact Position:**  
**Contact Fax:**  
**Contact Ph.:**  
**Cont Area Code:**  
**Contact Tel.:**  
**Contact Ext.:**  
**Cont Fax Area Cde:**  
**Contact Fax:**  
**Contact Email:**  
**Latitude:**  
**Longitude:**  
**UTM Zone:**  
**UTM Northing:**  
**UTM Easting:**  
**Waste Streams:**  
**No Streams:**  
**Waste Off Sites:**  
**No Off Sites:**  
**Shutdown:**  
**No of Shutdown:**

---

**Site:** SNC-Lavalin Constructors (Pacific) Inc., Dragados Canada, Inc.  
Albert Street Ottawa ON

**Database:**  
SPL

**Ref No:** 1471-9J2ML8  
**Site No:** NA  
**Incident Dt:** 2014/04/10  
**Year:**

**Discharger Report:**  
**Material Group:**  
**Health/Env Conseq:**  
**Client Type:**

**Incident Cause:** Leak/Break  
**Incident Event:**  
**Contaminant Code:** 15  
**Contaminant Name:** OIL (PETROLEUM BASED, NOT SPECIFIED)  
**Contaminant Limit 1:**  
**Contam Limit Freq 1:**  
**Contaminant UN No 1:**  
**Environment Impact:** Confirmed  
**Nature of Impact:** Soil Contamination  
**Receiving Medium:**  
**Receiving Env:**  
**MOE Response:** No Field Response  
**Dt MOE Arvl on Scn:**  
**MOE Reported Dt:** 2014/04/10  
**Dt Document Closed:** 2014/11/04  
**Incident Reason:** Unknown / N/A  
**Site Name:** OLRT West Portal - Albert St<UNOFFICIAL>  
**Site County/District:**  
**Site Geo Ref Meth:**  
**Incident Summary:** Ottawa Light Rail Transit Constructors: 2L to ground  
**Contaminant Qty:** 2 L

**Sector Type:** Other  
**Agency Involved:**  
**Nearest Watercourse:**  
**Site Address:** Albert Street  
**Site District Office:**  
**Site Postal Code:**  
**Site Region:**  
**Site Municipality:** Ottawa  
**Site Lot:**  
**Site Conc:**  
**Northing:**  
**Easting:**  
**Site Geo Ref Accu:**  
**Site Map Datum:**  
**SAC Action Class:** Land Spills  
**Source Type:**

**Site:** Bell Canada  
Ottawa ON

**Database:**  
SPL

**Ref No:** 8881-9J2J33  
**Site No:** NA  
**Incident Dt:** 2014/04/10  
**Year:**  
**Incident Cause:** Leak/Break  
**Incident Event:**  
**Contaminant Code:** 38  
**Contaminant Name:** FREON R-22 (CFC)  
**Contaminant Limit 1:**  
**Contam Limit Freq 1:**  
**Contaminant UN No 1:**  
**Environment Impact:** Confirmed  
**Nature of Impact:** Air Pollution  
**Receiving Medium:**  
**Receiving Env:**  
**MOE Response:** Referral to others  
**Dt MOE Arvl on Scn:**  
**MOE Reported Dt:** 2014/04/10  
**Dt Document Closed:** 2014/11/04  
**Incident Reason:** Equipment Failure  
**Site Name:** 3212 Richmond Rd<UNOFFICIAL>  
**Site County/District:**  
**Site Geo Ref Meth:**  
**Incident Summary:** Bell Canada: possible >100 kg freon to atm.  
**Contaminant Qty:** 0 other - see incident description

**Discharger Report:**  
**Material Group:**  
**Health/Env Conseq:**  
**Client Type:**  
**Sector Type:** Pipeline/Components  
**Agency Involved:**  
**Nearest Watercourse:**  
**Site Address:**  
**Site District Office:**  
**Site Postal Code:**  
**Site Region:**  
**Site Municipality:** Ottawa  
**Site Lot:**  
**Site Conc:**  
**Northing:**  
**Easting:**  
**Site Geo Ref Accu:**  
**Site Map Datum:**  
**SAC Action Class:** Air Spills - Gases and Vapours  
**Source Type:**

**Site:** SNC-Lavalin Operations & Maintenance Inc.  
Ottawa ON

**Database:**  
SPL

**Ref No:** 4475-8DGQA2  
**Site No:**  
**Incident Dt:** 1/17/2011  
**Year:**  
**Incident Cause:** Unknown  
**Incident Event:**  
**Contaminant Code:** n/a  
**Contaminant Name:** Propylene glycol  
**Contaminant Limit 1:**  
**Contam Limit Freq 1:**  
**Contaminant UN No 1:**  
**Environment Impact:** Confirmed  
**Nature of Impact:** Soil Contamination; Surface Water Pollution

**Discharger Report:**  
**Material Group:**  
**Health/Env Conseq:**  
**Client Type:**  
**Sector Type:** Other  
**Agency Involved:**  
**Nearest Watercourse:**  
**Site Address:**  
**Site District Office:**  
**Site Postal Code:**  
**Site Region:**  
**Site Municipality:** Ottawa  
**Site Lot:**

**Receiving Medium:**  
**Receiving Env:**  
**MOE Response:** No Field Response  
**Dt MOE Arvl on Scn:**  
**MOE Reported Dt:** 1/26/2011  
**Dt Document Closed:** 2/16/2011  
**Incident Reason:** Equipment Failure - Malfunction of system components  
**Site Name:** SNC Lavalin 150 Tunney's Pasture Driveway<UNOFFICIAL>  
**Site County/District:**  
**Site Geo Ref Meth:**  
**Incident Summary:** 113L propylene glycol to roof, storm sewer.  
**Contaminant Qty:** 113 L

**Site Conc:**  
**Northing:**  
**Easting:**  
**Site Geo Ref Accu:**  
**Site Map Datum:**  
**SAC Action Class:** Land Spills  
**Source Type:**

**Site:** Metcalfe Ottawa ON **Database:**  
SPL

**Ref No:** 1154-6BEK26  
**Site No:**  
**Incident Dt:** 4/13/2005  
**Year:**  
**Incident Cause:** Other Discharges  
**Incident Event:**  
**Contaminant Code:**  
**Contaminant Name:** SEWAGE  
**Contaminant Limit 1:**  
**Contam Limit Freq 1:**  
**Contaminant UN No 1:**  
**Environment Impact:** Not Anticipated  
**Nature of Impact:**  
**Receiving Medium:** Land  
**Receiving Env:**  
**MOE Response:**  
**Dt MOE Arvl on Scn:**  
**MOE Reported Dt:** 4/13/2005  
**Dt Document Closed:**  
**Incident Reason:**  
**Site Name:** 2573 Mitchell St. <UNOFFICIAL>  
**Site County/District:**  
**Site Geo Ref Meth:**  
**Incident Summary:** Sewage spill to ditch.  
**Contaminant Qty:** unknown

**Discharger Report:** 0  
**Material Group:** Waste  
**Health/Env Conseq:**  
**Client Type:**  
**Sector Type:** Sewer  
**Agency Involved:**  
**Nearest Watercourse:**  
**Site Address:**  
**Site District Office:** Ottawa  
**Site Postal Code:**  
**Site Region:**  
**Site Municipality:** Ottawa  
**Site Lot:**  
**Site Conc:**  
**Northing:**  
**Easting:**  
**Site Geo Ref Accu:**  
**Site Map Datum:**  
**SAC Action Class:**  
**Source Type:**

**Site:** SNC Lavalin Profac Ottawa ON **Database:**  
SPL

**Ref No:** 5272-7UEPGA  
**Site No:**  
**Incident Dt:**  
**Year:**  
**Incident Cause:** Discharge or Emission to Air  
**Incident Event:**  
**Contaminant Code:**  
**Contaminant Name:** REFRIGERANT GAS, R123.  
**Contaminant Limit 1:**  
**Contam Limit Freq 1:**  
**Contaminant UN No 1:**  
**Environment Impact:** Not Anticipated  
**Nature of Impact:** Air Pollution  
**Receiving Medium:**  
**Receiving Env:**  
**MOE Response:** Referral to others  
**Dt MOE Arvl on Scn:**  
**MOE Reported Dt:** 7/29/2009  
**Dt Document Closed:**  
**Incident Reason:** Unknown - Reason not determined  
**Site Name:** SNC Lavalin Profac<UNOFFICIAL>

**Discharger Report:**  
**Material Group:**  
**Health/Env Conseq:**  
**Client Type:**  
**Sector Type:** Other  
**Agency Involved:**  
**Nearest Watercourse:**  
**Site Address:**  
**Site District Office:**  
**Site Postal Code:**  
**Site Region:**  
**Site Municipality:** Ottawa  
**Site Lot:**  
**Site Conc:**  
**Northing:**  
**Easting:**  
**Site Geo Ref Accu:**  
**Site Map Datum:**  
**SAC Action Class:** Air Spills - Gases and Vapours  
**Source Type:**

**Site County/District:**  
**Site Geo Ref Meth:**  
**Incident Summary:** SNC Lavalin Profac: potential R123 to atm.  
**Contaminant Qty:** 0 other - see incident description

---

**Site:** PUBLIC WORKS CANADA  
VARIOUS LOCATION GOVERNMENT BUILDING OR PROPERTY OTTAWA CITY ON

**Database:**  
SPL

**Ref No:** 234129  
**Site No:**  
**Incident Dt:** 5/23/2002  
**Year:**  
**Incident Cause:** PIPE/HOSE LEAK  
**Incident Event:**  
**Contaminant Code:**  
**Contaminant Name:**  
**Contaminant Limit 1:**  
**Contam Limit Freq 1:**  
**Contaminant UN No 1:**  
**Environment Impact:** CONFIRMED  
**Nature of Impact:** Air Pollution  
**Receiving Medium:** AIR  
**Receiving Env:**  
**MOE Response:**  
**Dt MOE Arvl on Scn:**  
**MOE Reported Dt:** 7/31/2002  
**Dt Document Closed:**  
**Incident Reason:** EQUIPMENT FAILURE  
**Site Name:**  
**Site County/District:**  
**Site Geo Ref Meth:**  
**Incident Summary:** PUBLIC WORKS CANADA: 4 X R22 RELEASES TO ATM  
**Contaminant Qty:**

**Discharger Report:**  
**Material Group:**  
**Health/Env Conseq:**  
**Client Type:**  
**Sector Type:**  
**Agency Involved:**  
**Nearest Watercourse:**  
**Site Address:**  
**Site District Office:**  
**Site Postal Code:**  
**Site Region:**  
**Site Municipality:** 20107  
**Site Lot:**  
**Site Conc:**  
**Northing:**  
**Easting:**  
**Site Geo Ref Accu:**  
**Site Map Datum:**  
**SAC Action Class:**  
**Source Type:**

---

**Site:** City of Ottawa  
Slater Street Ottawa ON

**Database:**  
SPL

**Ref No:** 4362-5NSTX6  
**Site No:**  
**Incident Dt:** 6/23/2003  
**Year:**  
**Incident Cause:** Cooling System Leak  
**Incident Event:**  
**Contaminant Code:** 24  
**Contaminant Name:** ETHYLENE GLYCOL (ANTIFREEZE)  
**Contaminant Limit 1:**  
**Contam Limit Freq 1:**  
**Contaminant UN No 1:**  
**Environment Impact:** Not Anticipated  
**Nature of Impact:** Surface Water Pollution  
**Receiving Medium:** Water  
**Receiving Env:**  
**MOE Response:**  
**Dt MOE Arvl on Scn:**  
**MOE Reported Dt:** 6/23/2003  
**Dt Document Closed:**  
**Incident Reason:** Equipment Failure - Malfunction of system components  
**Site Name:** MACKENZIE KING BRIDGE<UNOFFICIAL>  
**Site County/District:**  
**Site Geo Ref Meth:**  
**Incident Summary:** OC Transpo - Bus coolant spill  
**Contaminant Qty:** 40 L

**Discharger Report:**  
**Material Group:** Chemical  
**Health/Env Conseq:**  
**Client Type:**  
**Sector Type:** Other  
**Agency Involved:**  
**Nearest Watercourse:**  
**Site Address:**  
**Site District Office:** Ottawa  
**Site Postal Code:**  
**Site Region:** Eastern  
**Site Municipality:** Ottawa  
**Site Lot:**  
**Site Conc:**  
**Northing:**  
**Easting:**  
**Site Geo Ref Accu:**  
**Site Map Datum:**  
**SAC Action Class:** Spill to Inland Watercourses; Spill to Land  
**Source Type:**

---

**Site:** SNC-Lavalin Constructors (Pacific) Inc., Dragados Canada, Inc.

**Database:**  
SPL

**Albert Street Ottawa ON**

<b>Ref No:</b>	2346-9JMJVQ	<b>Discharger Report:</b>	
<b>Site No:</b>	NA	<b>Material Group:</b>	
<b>Incident Dt:</b>	2014/04/29	<b>Health/Env Conseq:</b>	
<b>Year:</b>		<b>Client Type:</b>	
<b>Incident Cause:</b>	Leak/Break	<b>Sector Type:</b>	Other
<b>Incident Event:</b>		<b>Agency Involved:</b>	
<b>Contaminant Code:</b>	15	<b>Nearest Watercourse:</b>	
<b>Contaminant Name:</b>	HYDRAULIC OIL	<b>Site Address:</b>	Albert Street
<b>Contaminant Limit 1:</b>		<b>Site District Office:</b>	
<b>Contam Limit Freq 1:</b>		<b>Site Postal Code:</b>	
<b>Contaminant UN No 1:</b>		<b>Site Region:</b>	
<b>Environment Impact:</b>	Confirmed	<b>Site Municipality:</b>	Ottawa
<b>Nature of Impact:</b>	Soil Contamination	<b>Site Lot:</b>	
<b>Receiving Medium:</b>		<b>Site Conc:</b>	
<b>Receiving Env:</b>		<b>Northing:</b>	
<b>MOE Response:</b>	No Field Response	<b>Easting:</b>	
<b>Dt MOE Arvl on Scn:</b>		<b>Site Geo Ref Accu:</b>	
<b>MOE Reported Dt:</b>	2014/04/29	<b>Site Map Datum:</b>	
<b>Dt Document Closed:</b>	2014/11/06	<b>SAC Action Class:</b>	Land Spills
<b>Incident Reason:</b>	Equipment Failure	<b>Source Type:</b>	
<b>Site Name:</b>	OLRT West Portal - Albert St<UNOFFICIAL>		
<b>Site County/District:</b>			
<b>Site Geo Ref Meth:</b>			
<b>Incident Summary:</b>	Ottawa Light Rail Transit Constructors: 2 L Hydraulic to grd		
<b>Contaminant Qty:</b>	2 L		



## Appendix: Database Descriptions

Environmental Risk Information Services (ERIS) can search the following databases. The extent of historical information varies with each database and current information is determined by what is publicly available to ERIS at the time of update. **Note:** Databases denoted with " \* " indicates that the database will no longer be updated. See the individual database description for more information.

### **Abandoned Aggregate Inventory:**

Provincial

[AAGR](#)

The MAAP Program maintains a database of abandoned pits and quarries. Please note that the database is only referenced by lot and concession and city/town location. The database provides information regarding the location, type, size, land use, status and general comments.\*

**Government Publication Date: Sept 2002\***

### **Aggregate Inventory:**

Provincial

[AGR](#)

The Ontario Ministry of Natural Resources maintains a database of all active pits and quarries. The database provides information regarding the registered owner/operator, location name, operation type, approval type, and maximum annual tonnage.

**Government Publication Date: Up to Sep 2019**

### **Abandoned Mine Information System:**

Provincial

[AMIS](#)

The Abandoned Mines Information System contains data on known abandoned and inactive mines located on both Crown and privately held lands. The information was provided by the Ministry of Northern Development and Mines (MNDM), with the following disclaimer: "the database provided has been compiled from various sources, and the Ministry of Northern Development and Mines makes no representation and takes no responsibility that such information is accurate, current or complete". Reported information includes official mine name, status, background information, mine start/end date, primary commodity, mine features, hazards and remediation.

**Government Publication Date: 1800-Oct 2018**

### **Anderson's Waste Disposal Sites:**

Private

[ANDR](#)

The information provided in this database was collected by examining various historical documents which aimed to characterize the likely position of former waste disposal sites from 1860 to present. The research initiative behind the creation of this database was to identify those sites that are missing from the Ontario MOE Waste Disposal Site Inventory, as well as to provide revisions and corrections to the positions and descriptions of sites currently listed in the MOE inventory. In addition to historic waste disposal facilities, the database also identifies certain auto wreckers and scrap yards that have been extrapolated from documentary sources. Please note that the data is not warranted to be complete, exhaustive or authoritative. The information was collected for research purposes only.

**Government Publication Date: 1860s-Present**

### **Aboveground Storage Tanks:**

Provincial

[AST](#)

Historical listing of aboveground storage tanks made available by the Department of Natural Resources and Forestry. Includes tanks used to hold water or petroleum. This dataset has been retired as of September 25, 2014 and will no longer be updated.

**Government Publication Date: May 31, 2014**

### **Automobile Wrecking & Supplies:**

Private

[AUWR](#)

This database provides an inventory of known locations that are involved in the scrap metal, automobile wrecking/recycling, and automobile parts & supplies industry. Information is provided on the company name, location and business type.

**Government Publication Date: 1999-Jul 31, 2019**

### **Borehole:**

Provincial

[BORE](#)

A borehole is the generalized term for any narrow shaft drilled in the ground, either vertically or horizontally. The information here includes geotechnical investigations or environmental site assessments, mineral exploration, or as a pilot hole for installing piers or underground utilities. Information is from many sources such as the Ministry of Transportation (MTO) boreholes from engineering reports and projects from the 1950 to 1990's in Southern Ontario. Boreholes from the Ontario Geological Survey (OGS) including The Urban Geology Analysis Information System (UGAIS) and the York Peel Durham Toronto (YPDT) database of the Conservation Authority Moraine Coalition. This database will include fields such as location, stratigraphy, depth, elevation, year drilled, etc. For all water well data or oil and gas well data for Ontario please refer to WWIS and OOGW.

**Government Publication Date: 1875-Jul 2018**

**Certificates of Approval:**

Provincial CA

This database contains the following types of approvals: Air & Noise, Industrial Sewage, Municipal & Private Sewage, Waste Management Systems and Renewable Energy Approvals. The MOE in Ontario states that any facility that releases emissions to the atmosphere, discharges contaminants to ground or surface water, provides potable water supplies, or stores, transports or disposes of waste, must have a Certificate of Approval before it can operate lawfully. Fields include approval number, business name, address, approval date, approval type and status. This database will no longer be updated, as CofA's have been replaced by either Environmental Activity and Sector Registry (EASR) or Environmental Compliance Approval (ECA). Please refer to those individual databases for any information after Oct.31, 2011.

**Government Publication Date: 1985-Oct 30, 2011\***

**Dry Cleaning Facilities:**

Federal CDRY

List of dry cleaning facilities made available by Environment and Climate Change Canada. Environment and Climate Change Canada's Tetrachloroethylene (Use in Dry Cleaning and Reporting Requirements) Regulations (SOR/2003-79) are intended to reduce releases of tetrachloroethylene to the environment from dry cleaning facilities.

**Government Publication Date: Jan 2004-Dec 2017**

**Commercial Fuel Oil Tanks:**

Provincial CFOT

Locations of commercial underground fuel oil tanks. This is not a comprehensive or complete inventory of commercial fuel tanks in the province; this listing is a copy of records of registered commercial underground fuel oil tanks obtained under Access to Public Information.

Note that the following types of tanks do not require registration: waste oil tanks in apartments, office buildings, residences, etc.; aboveground gas or diesel tanks. Records are not verified for accuracy or completeness.

**Government Publication Date: Feb 28, 2017**

**Chemical Register:**

Private CHEM

This database includes information from both a one time study conducted in 1992 and private source and is a listing of facilities that manufacture or distribute chemicals. The production of these chemical substances may involve one or more chemical reactions and/or chemical separation processes (i.e. fractionation, solvent extraction, crystallization, etc.).

**Government Publication Date: 1999-Jul 31, 2019**

**Compressed Natural Gas Stations:**

Private CNG

Canada has a network of public access compressed natural gas (CNG) refuelling stations. These stations dispense natural gas in compressed form at 3,000 pounds per square inch (psi), the pressure which is allowed within the current Canadian codes and standards. The majority of natural gas refuelling is located at existing retail gasoline that have a separate refuelling island for natural gas. This list of stations is made available by the Canadian Natural Gas Vehicle Alliance.

**Government Publication Date: Dec 2012 - Aug 2019**

**Inventory of Coal Gasification Plants and Coal Tar Sites:**

Provincial COAL

This inventory includes both the "Inventory of Coal Gasification Plant Waste Sites in Ontario-April 1987" and the Inventory of Industrial Sites Producing or Using Coal Tar and Related Tars in Ontario-November 1988) collected by the MOE. It identifies industrial sites that produced and continue to produce or use coal tar and other related tars. Detailed information is available and includes: facility type, size, land use, information on adjoining properties, soil condition, site operators/occupants, site description, potential environmental impacts and historic maps available. This was a one-time inventory.\*

**Government Publication Date: Apr 1987 and Nov 1988\***

**Compliance and Convictions:**

Provincial CONV

This database summarizes the fines and convictions handed down by the Ontario courts beginning in 1989. Companies and individuals named here have been found guilty of environmental offenses in Ontario courts of law.

**Government Publication Date: 1989-Sep 2019**

**Certificates of Property Use:**

Provincial CPU

This is a subset taken from Ontario's Environmental Registry (EBR) database. It will include all CPU's on the registry such as (EPA s. 168.6) - Certificate of Property Use.

**Government Publication Date: 1994-Oct 31, 2019**

**Drill Hole Database:**

Provincial DRL

The Ontario Drill Hole Database contains information on more than 113,000 percussion, overburden, sonic and diamond drill holes from assessment files on record with the department of Mines and Minerals. Please note that limited data is available for southern Ontario, as it was the last area to be completed. The database was created when surveys submitted to the Ministry were converted in the Assessment File Research Image Database (AFRI) project. However, the degree of accuracy (coordinates) as to the exact location of drill holes is dependent upon the source document submitted to the MNDM. Levels of accuracy used to locate holes are: centering on the mining claim; a sketch of the mining claim; a 1:50,000 map; a detailed company map; or from submitted a "Report of Work".

**Government Publication Date: 1886 - Sep 2019**

**Environmental Activity and Sector Registry:**

Provincial [EASR](#)

On October 31, 2011, a smarter, faster environmental approvals system came into effect in Ontario. The EASR allows businesses to register certain activities with the ministry, rather than apply for an approval. The registry is available for common systems and processes, to which preset rules of operation can be applied. The EASR is currently available for: heating systems, standby power systems and automotive refinishing. Businesses whose activities aren't subject to the EASR may apply for an ECA (Environmental Compliance Approval), Please see our ECA database.

**Government Publication Date: Oct 2011-Oct 31, 2019**

**Environmental Registry:**

Provincial [EBR](#)

The Environmental Registry lists proposals, decisions and exceptions regarding policies, Acts, instruments, or regulations that could significantly affect the environment. Through the Registry, thirteen provincial ministries notify the public of upcoming proposals and invite their comments. For example, if a local business is requesting a permit, license, or certificate of approval to release substances into the air or water; these are notified on the registry. Data includes: Approval for discharge into the natural environment other than water (i.e. Air) - EPA s. 9, Approval for sewage works - OWRA s. 53(1), and EPA s. 27 - Approval for a waste disposal site. For information regarding Permit to Take Water (PTTW), Certificate of Property Use (CPU) and (ORD) Orders please refer to those individual databases.

**Government Publication Date: 1994-Oct 31, 2019**

**Environmental Compliance Approval:**

Provincial [ECA](#)

On October 31, 2011, a smarter, faster environmental approvals system came into effect in Ontario. In the past, a business had to apply for multiple approvals (known as certificates of approval) for individual processes and pieces of equipment. Today, a business either registers itself, or applies for a single approval, depending on the types of activities it conducts. Businesses whose activities aren't subject to the EASR may apply for an ECA. A single ECA addresses all of a business's emissions, discharges and wastes. Separate approvals for air, noise and waste are no longer required. This database will also include Renewable Energy Approvals. For certificates of approval prior to Nov 1st, 2011, please refer to the CA database. For all Waste Disposal Sites please refer to the WDS database.

**Government Publication Date: Oct 2011-Oct 31, 2019**

**Environmental Effects Monitoring:**

Federal [EEM](#)

The Environmental Effects Monitoring program assesses the effects of effluent from industrial or other sources on fish, fish habitat and human usage of fisheries resources. Since 1992, pulp and paper mills have been required to conduct EEM studies under the Pulp and Paper Effluent Regulations. This database provides information on the mill name, geographical location and sub-lethal toxicity data.

**Government Publication Date: 1992-2007\***

**ERIS Historical Searches:**

Private [EHS](#)

ERIS has compiled a database of all environmental risk reports completed since March 1999. Available fields for this database include: site location, date of report, type of report, and search radius. As per all other databases, the ERIS database can be referenced on both the map and "Statistical Profile" page.

**Government Publication Date: 1999-Oct 31, 2019**

**Environmental Issues Inventory System:**

Federal [EIS](#)

The Environmental Issues Inventory System was developed through the implementation of the Environmental Issues and Remediation Plan. This plan was established to determine the location and severity of contaminated sites on inhabited First Nation reserves, and where necessary, to remediate those that posed a risk to health and safety; and to prevent future environmental problems. The EIS provides information on the reserve under investigation, inventory number, name of site, environmental issue, site action (Remediation, Site Assessment), and date investigation completed.

**Government Publication Date: 1992-2001\***

**Emergency Management Historical Event:**

Provincial [EMHE](#)

List of locations of historical occurrences of emergency events, including those assigned to the Ministry of Natural Resources by Order-In-Council (OIC) under the Emergency Management and Civil Protection Act, as well as events where MNR provided requested emergency response assistance. Many of these events will have involved community evacuations, significant structural loss, and/or involvement of MNR emergency response staff. These events fall into one of ten (10) type categories: Dam Failure; Drought / Low Water; Erosion; Flood; Forest Fire; Soil and Bedrock Instability; Petroleum Resource Center Event, EMO Requested Assistance, Continuity of Operations Event, Other Requested Assistance. EMHE record details are reproduced by ERIS under License with the Ontario Ministry of Natural Resources © Queen's Printer for Ontario, 2017.

**Government Publication Date: Dec 31, 2016**

**Environmental Penalty Annual Report:**

Provincial [EPAR](#)

This database contains data from Ontario's annual environmental penalty report published by the Ministry of the Environment and Climate Change. These reports provide information on environmental penalties for land or water violations issued to companies in one of the nine industrial sectors covered by the Municipal Industrial Strategy for Abatement (MISA) regulations.

**Government Publication Date: Jan 1, 2011 - Dec 31, 2018**

**List of Expired Fuels Safety Facilities:**

Provincial EXP

List of facilities and tanks for which there was once a fuel registration. This is not a comprehensive or complete inventory of expired tanks/tank facilities in the province; this listing is a copy of previously registered tanks and facilities obtained under Access to Public Information. Includes private fuel outlets, bulk plants, fuel oil tanks, gasoline stations, marinas, propane filling stations, liquid fuel tanks, piping systems, etc; includes tanks which have been removed from the ground.

Notes: registration was not required for private fuel underground/aboveground storage tanks prior to January 1990, nor for furnace oil tanks prior to May 1, 2002; registration is not required for waste oil tanks in apartments, office buildings, residences, etc., or aboveground gas or diesel tanks. Records are not verified for accuracy or completeness.

**Government Publication Date: Feb 28, 2017**

**Federal Convictions:**

Federal FCON

Environment Canada maintains a database referred to as the "Environmental Registry" that details prosecutions under the Canadian Environmental Protection Act (CEPA) and the Fisheries Act (FA). Information is provided on the company name, location, charge date, offence and penalty.

**Government Publication Date: 1988-Jun 2007\***

**Contaminated Sites on Federal Land:**

Federal FCS

The Federal Contaminated Sites Inventory includes information on known federal contaminated sites under the custodianship of departments, agencies and consolidated Crown corporations as well as those that are being or have been investigated to determine whether they have contamination arising from past use that could pose a risk to human health or the environment. The inventory also includes non-federal contaminated sites for which the Government of Canada has accepted some or all financial responsibility. It does not include sites where contamination has been caused by, and which are under the control of, enterprise Crown corporations, private individuals, firms or other levels of government.

**Government Publication Date: Jun 2000-Aug 2019**

**Federal Identification Registry for Storage Tank Systems (FIRSTS):**

Federal FED TANKS

A list of federally regulated Storage tanks from the Federal Identification Registry for Storage Tank Systems (FIRSTS). FIRSTS is Environment and Climate Change Canada's database of storage tank systems subject to the Storage Tank for Petroleum Products and Allied Petroleum Products Regulations. The main objective of the Regulations is to prevent soil and groundwater contamination from storage tank systems located on federal and aboriginal lands. Storage tank systems that do not have a valid identification number displayed in a readily visible location on or near the storage tank system may be refused product delivery.

**Government Publication Date: May 31, 2018**

**Fisheries & Oceans Fuel Tanks:**

Federal FOFT

Fisheries & Oceans Canada maintains an inventory of aboveground & underground fuel storage tanks located on Fisheries & Oceans property or controlled by DFO. Our inventory provides information on the site name, location, tank owner, tank operator, facility type, storage tank location, tank contents & capacity, and date of tank installation.

**Government Publication Date: 1964-Sep 2018**

**Fuel Storage Tank:**

Provincial FST

List of registered private and retail fuel storage tanks. This is not a comprehensive or complete inventory of private and retail fuel storage tanks in the province; this listing is a copy of registered private and retail fuel storage tanks, obtained under Access to Public Information.

Notes: registration was not required for private fuel underground/aboveground storage tanks prior to January 1990, nor for furnace oil tanks prior to May 1, 2002; registration is not required for waste oil tanks in apartments, office buildings, residences, etc., or aboveground gas or diesel tanks. Records are not verified for accuracy or completeness.

**Government Publication Date: Feb 28, 2017**

**Fuel Storage Tank - Historic:**

Provincial FSTH

The Fuels Safety Branch of the Ontario Ministry of Consumer and Commercial Relations maintained a database of all registered private fuel storage tanks. Public records of private fuel storage tanks are only available since the registration became effective in September 1989. This information is now collected by the Technical Standards and Safety Authority.

**Government Publication Date: Pre-Jan 2010\***

**Ontario Regulation 347 Waste Generators Summary:**

Provincial GEN

Regulation 347 of the Ontario EPA defines a waste generation site as any site, equipment and/or operation involved in the production, collection, handling and/or storage of regulated wastes. A generator of regulated waste is required to register the waste generation site and each waste produced, collected, handled, or stored at the site. This database contains the registration number, company name and address of registered generators including the types of hazardous wastes generated. It includes data on waste generating facilities such as: drycleaners, waste treatment and disposal facilities, machine shops, electric power distribution etc. This information is a summary of all years from 1986 including the most currently available data. Some records may contain, within the company name, the phrase "See & Use..." followed by a series of letters and numbers. This occurs when one company is amalgamated with or taken over by another registered company. The number listed as "See & Use", refers to the new ownership and the other identification number refers to the original ownership. This phrase serves as a link between the 2 companies until operations have been fully transferred.

**Government Publication Date: 1986-Jul 31, 2019**

**Greenhouse Gas Emissions from Large Facilities:**

Federal

GHG

List of greenhouse gas emissions from large facilities made available by Environment Canada. Greenhouse gas emissions in kilotonnes of carbon dioxide equivalents (kt CO2 eq).

**Government Publication Date: 2013-Dec 2017**

**TSSA Historic Incidents:**

Provincial

HINC

List of historic incidences of spills and leaks of diesel, fuel oil, gasoline, natural gas, propane, and hydrogen recorded by the TSSA in their previous incident tracking system. The TSSA's Fuels Safety Program administers the Technical Standards & Safety Act 2000, providing fuel-related safety services associated with the safe transportation, storage, handling and use of fuels such as gasoline, diesel, propane, natural gas and hydrogen. Under this Act, the TSSA regulates fuel suppliers, storage facilities, transport trucks, pipelines, contractors and equipment or appliances that use fuels. Records are not verified for accuracy or completeness. This is not a comprehensive or complete inventory of historical fuel spills and leaks in the province. This listing is a copy of the data captured at one moment in time and is hence limited by the record date provided here.

**Government Publication Date: 2006-June 2009\***

**Indian & Northern Affairs Fuel Tanks:**

Federal

IAFT

The Department of Indian & Northern Affairs Canada (INAC) maintains an inventory of aboveground & underground fuel storage tanks located on both federal and crown land. Our inventory provides information on the reserve name, location, facility type, site/facility name, tank type, material & ID number, tank contents & capacity, and date of tank installation.

**Government Publication Date: 1950-Aug 2003\***

**Fuel Oil Spills and Leaks:**

Provincial

INC

Listing of spills and leaks of diesel, fuel oil, gasoline, natural gas, propane, and hydrogen reported to the Spills Action Centre (SAC). This is not a comprehensive or complete inventory of fuel-related leaks, spills, and incidents in the province; this listing is a copy of incidents reported to the SAC, obtained under Access to Public Information. Includes incidents from fuel-related hazards such as spills, fires, and explosions. Records are not verified for accuracy or completeness.

**Government Publication Date: Feb 28, 2017**

**Landfill Inventory Management Ontario:**

Provincial

LIMO

The Landfill Inventory Management Ontario (LIMO) database is updated every year, as the ministry compiles new and updated information. The inventory will include small and large landfills. Additionally, each year the ministry will request operators of the larger landfills complete a landfill data collection form that will be used to update LIMO and will include the following information from the previous operating year. This will include additional information such as estimated amount of total waste received, landfill capacity, estimated total remaining landfill capacity, fill rates, engineering designs, reporting and monitoring details, size of location, service area, approved waste types, leachate of site treatment, contaminant attenuation zone and more. The small landfills will include information such as site owner, site location and certificate of approval # and status.

**Government Publication Date: Feb 28, 2019**

**Canadian Mine Locations:**

Private

MINE

This information is collected from the Canadian & American Mines Handbook. The Mines database is a national database that provides over 290 listings on mines (listed as public companies) dealing primarily with precious metals and hard rocks. Listed are mines that are currently in operation, closed, suspended, or are still being developed (advanced projects). Their locations are provided as geographic coordinates (x, y and/or longitude, latitude). As of 2002, data pertaining to Canadian smelters and refineries has been appended to this database.

**Government Publication Date: 1998-2009\***

**Mineral Occurrences:**

Provincial

MNR

In the early 70's, the Ministry of Northern Development and Mines created an inventory of approximately 19,000 mineral occurrences in Ontario, in regard to metallic and industrial minerals, as well as some information on building stones and aggregate deposits. Please note that the "Horizontal Positional Accuracy" is approximately +/- 200 m. Many reference elements for each record were derived from field sketches using pace or chain/tape measurements against claim posts or topographic features in the area. The primary limiting factor for the level of positional accuracy is the scale of the source material. The testing of horizontal accuracy of the source materials was accomplished by comparing the plan metric (X and Y) coordinates of that point with the coordinates of the same point as defined from a source of higher accuracy.

**Government Publication Date: 1846-Jan 2019**

**National Analysis of Trends in Emergencies System (NATES):**

Federal

NATE

In 1974 Environment Canada established the National Analysis of Trends in Emergencies System (NATES) database, for the voluntary reporting of significant spill incidents. The data was to be used to assist in directing the work of the emergencies program. NATES ran from 1974 to 1994. Extensive information is available within this database including company names, place where the spill occurred, date of spill, cause, reason and source of spill, damage incurred, and amount, concentration, and volume of materials released.

**Government Publication Date: 1974-1994\***

**Non-Compliance Reports:**

Provincial

NCPL

The Ministry of the Environment provides information about non-compliant discharges of contaminants to air and water that exceed legal allowable limits, from regulated industrial and municipal facilities. A reported non-compliance failure may be in regard to a Control Order, Certificate of Approval, Sectoral Regulation or specific regulation/act.

**Government Publication Date:** Dec 31, 2017

**National Defense & Canadian Forces Fuel Tanks:**

Federal

NDFT

The Department of National Defense and the Canadian Forces maintains an inventory of all aboveground & underground fuel storage tanks located on DND lands. Our inventory provides information on the base name, location, tank type & capacity, tank contents, tank class, date of tank installation, date tank last used, and status of tank as of May 2001. This database will no longer be updated due to the new National Security protocols which have prohibited any release of this database.

**Government Publication Date:** Up to May 2001\*

**National Defense & Canadian Forces Spills:**

Federal

NDSP

The Department of National Defense and the Canadian Forces maintains an inventory of spills to land and water. All spill sites have been classified under the "Transportation of Dangerous Goods Act - 1992". Our inventory provides information on the facility name, location, spill ID #, spill date, type of spill, as well as the quantity of substance spilled & recovered.

**Government Publication Date:** Mar 1999-Apr 2018

**National Defence & Canadian Forces Waste Disposal Sites:**

Federal

NDWD

The Department of National Defence and the Canadian Forces maintains an inventory of waste disposal sites located on DND lands. Where available, our inventory provides information on the base name, location, type of waste received, area of site, depth of site, year site opened/closed and status.

**Government Publication Date:** 2001-Apr 2007\*

**National Energy Board Pipeline Incidents:**

Federal

NEBI

Locations of pipeline incidents from 2008 to present, made available by the Canada Energy Regulator (CER) - previously the National Energy Board (NEB). Includes incidents reported under the Onshore Pipeline Regulations and the Processing Plant Regulations related to pipelines under federal jurisdiction, does not include incident data related to pipelines under provincial or territorial jurisdiction.

**Government Publication Date:** 2008-Jun 30, 2019

**National Energy Board Wells:**

Federal

NEBP

The NEBW database contains information on onshore & offshore oil and gas wells that are outside provincial jurisdiction(s) and are thereby regulated by the National Energy Board. Data is provided regarding the operator, well name, well ID No./UWI, status, classification, well depth, spud and release date.

**Government Publication Date:** 1920-Feb 2003\*

**National Environmental Emergencies System (NEES):**

Federal

NEES

In 2000, the Emergencies program implemented NEES, a reporting system for spills of hazardous substances. For the most part, this system only captured data from the Atlantic Provinces, some from Quebec and Ontario and a portion from British Columbia. Data for Alberta, Saskatchewan, Manitoba and the Territories was not captured. However, NEES is also a repository for previous Environment Canada spill datasets. NEES is composed of the historic datasets ' or Trends ' which dates from approximately 1974 to present. NEES Trends is a compilation of historic databases, which were merged and includes data from NATES (National Analysis of Trends in Emergencies System), ARTS (Atlantic Regional Trends System), and NEES. In 2001, the Emergencies Program determined that variations in reporting regimes and requirements between federal and provincial agencies made national spill reporting and trend analysis difficult to achieve. As a consequence, the department has focused efforts on capturing data on spills of substances which fall under its legislative authority only (CEPA and FA). As such, the NEES database will be decommissioned in December 2004.

**Government Publication Date:** 1974-2003\*

**National PCB Inventory:**

Federal

NPCB

Environment Canada's National PCB inventory includes information on in-use PCB containing equipment in Canada including federal, provincial and private facilities. Federal out-of-service PCB containing equipment and PCB waste owned by the federal government or by federally regulated industries such as airlines, railway companies, broadcasting companies, telephone and telecommunications companies, pipeline companies, etc. are also listed. Although it is not Environment Canada's mandate to collect data on non-federal PCB waste, the National PCB inventory includes some information on provincial and private PCB waste and storage sites. Some addresses provided may be Head Office addresses and are not necessarily the location of where the waste is being used or stored.

**Government Publication Date:** 1988-2008\*

**National Pollutant Release Inventory:**

Federal

NPRI

Environment Canada has defined the National Pollutant Release Inventory ("NPRI") as a federal government initiative designed to collect comprehensive national data regarding releases to air, water, or land, and waste transfers for recycling for more than 300 listed substances.

**Government Publication Date:** 1993-May 2017

**Oil and Gas Wells:**

Private

[OGWE](#)

The Nickle's Energy Group (publisher of the Daily Oil Bulletin) collects information on drilling activity including operator and well statistics. The well information database includes name, location, class, status and depth. The main Nickle's database is updated on a daily basis, however, this database is updated on a monthly basis. More information is available at [www.nickles.com](http://www.nickles.com).

**Government Publication Date: 1988-Aug 31, 2019**

**Ontario Oil and Gas Wells:**

Provincial

[OOGW](#)

In 1998, the MNR handed over to the Ontario Oil, Gas and Salt Resources Corporation, the responsibility of maintaining a database of oil and gas wells drilled in Ontario. The OGSR Library has over 20,000+ wells in their database. Information available for all wells in the ERIS database include well owner/operator, location, permit issue date, and well cap date, license No., status, depth and the primary target (rock unit) of the well being drilled. All geology/stratigraphy table information, plus all water table information is also provide for each well record.

**Government Publication Date: 1800-Jun 2019**

**Inventory of PCB Storage Sites:**

Provincial

[OPCB](#)

The Ontario Ministry of Environment, Waste Management Branch, maintains an inventory of PCB storage sites within the province. Ontario Regulation 11/82 (Waste Management - PCB) and Regulation 347 (Generator Waste Management) under the Ontario EPA requires the registration of inactive PCB storage equipment and/or disposal sites of PCB waste with the Ontario Ministry of Environment. This database contains information on: 1) waste quantities; 2) major and minor sites storing liquid or solid waste; and 3) a waste storage inventory.

**Government Publication Date: 1987-Oct 2004; 2012-Dec 2013**

**Orders:**

Provincial

[ORD](#)

This is a subset taken from Ontario's Environmental Registry (EBR) database. It will include all Orders on the registry such as (EPA s. 17) - Order for remedial work, (EPA s. 18) - Order for preventative measures, (EPA s. 43) - Order for removal of waste and restoration of site, (EPA s. 44) - Order for conformity with Act for waste disposal sites, (EPA s. 136) - Order for performance of environmental measures.

**Government Publication Date: 1994-Oct 31, 2019**

**Canadian Pulp and Paper:**

Private

[PAP](#)

This information is part of the Pulp and Paper Canada Directory. The Directory provides a comprehensive listing of the locations of pulp and paper mills and the products that they produce.

**Government Publication Date: 1999, 2002, 2004, 2005, 2009-2014**

**Parks Canada Fuel Storage Tanks:**

Federal

[PCFT](#)

Canadian Heritage maintains an inventory of known fuel storage tanks operated by Parks Canada, in both National Parks and at National Historic Sites. The database details information on site name, location, tank install/removal date, capacity, fuel type, facility type, tank design and owner/operator.

**Government Publication Date: 1920-Jan 2005\***

**Pesticide Register:**

Provincial

[PES](#)

The Ontario Ministry of the Environment and Climate Change maintains a database of licensed operators and vendors of registered pesticides.

**Government Publication Date: 1988-Oct 2019**

**Pipeline Incidents:**

Provincial

[PINC](#)

List of pipeline incidents (strikes, leaks, spills). This is not a comprehensive or complete inventory of pipeline incidents in the province; this listing in an historical copy of records previously obtained under Access to Public Information. Records are not verified for accuracy or completeness.

**Government Publication Date: Feb 28, 2017**

**Private and Retail Fuel Storage Tanks:**

Provincial

[PRT](#)

The Fuels Safety Branch of the Ontario Ministry of Consumer and Commercial Relations maintained a database of all registered private fuel storage tanks and licensed retail fuel outlets. This database includes an inventory of locations that have gasoline, oil, waste oil, natural gas and/or propane storage tanks on their property. The MCCR no longer collects this information. This information is now collected by the Technical Standards and Safety Authority (TSSA).

**Government Publication Date: 1989-1996\***

**Permit to Take Water:**

Provincial

[PTTW](#)

This is a subset taken from Ontario's Environmental Registry (EBR) database. It will include all PTTW's on the registry such as OWRA s. 34 - Permit to take water.

**Government Publication Date: 1994-Oct 31, 2019**

**Ontario Regulation 347 Waste Receivers Summary:**

Provincial REC

Part V of the Ontario Environmental Protection Act ("EPA") regulates the disposal of regulated waste through an operating waste management system or a waste disposal site operated or used pursuant to the terms and conditions of a Certificate of Approval or a Provisional Certificate of Approval. Regulation 347 of the Ontario EPA defines a waste receiving site as any site or facility to which waste is transferred by a waste carrier. A receiver of regulated waste is required to register the waste receiving facility. This database represents registered receivers of regulated wastes, identified by registration number, company name and address, and includes receivers of waste such as: landfills, incinerators, transfer stations, PCB storage sites, sludge farms and water pollution control plants. This information is a summary of all years from 1986 including the most currently available data.

**Government Publication Date: 1986-2016**

**Record of Site Condition:**

Provincial RSC

The Record of Site Condition (RSC) is part of the Ministry of the Environment's Brownfields Environmental Site Registry. Protection from environmental clean-up orders for property owners is contingent upon documentation known as a record of site condition (RSC) being filed in the Environmental Site Registry. In order to file an RSC, the property must have been properly assessed and shown to meet the soil, sediment and groundwater standards appropriate for the use (such as residential) proposed to take place on the property. The Record of Site Condition Regulation (O. Reg. 153/04) details requirements related to site assessment and clean up.

RSCs filed after July 1, 2011 will also be included as part of the new (O.Reg. 511/09).

**Government Publication Date: 1997-Sept 2001, Oct 2004-Sep 2019**

**Retail Fuel Storage Tanks:**

Private RST

This database includes an inventory of retail fuel outlet locations (including marinas) that have on their property gasoline, oil, waste oil, natural gas and / or propane storage tanks.

**Government Publication Date: 1999-Jul 31, 2019**

**Scott's Manufacturing Directory:**

Private SCT

Scott's Directories is a data bank containing information on over 200,000 manufacturers across Canada. Even though Scott's listings are voluntary, it is the most comprehensive database of Canadian manufacturers available. Information concerning a company's address, plant size, and main products are included in this database.

**Government Publication Date: 1992-Mar 2011\***

**Ontario Spills:**

Provincial SPL

This database identifies information such as location (approximate), type and quantity of contaminant, date of spill, environmental impact, cause, nature of impact, etc. Information from 1988-2002 was part of the ORIS (Occurrence Reporting Information System). The SAC (Spills Action Centre) handles all spills reported in Ontario. Regulations for spills in Ontario are part of the MOE's Environmental Protection Act, Part X.

**Government Publication Date: 1988-Jun 2019**

**Wastewater Discharger Registration Database:**

Provincial SRDS

Information under this heading is combination of the following 2 programs. The Municipal/Industrial Strategy for Abatement (MISA) division of the Ontario Ministry of Environment maintained a database of all direct dischargers of toxic pollutants within nine sectors including: Electric Power Generation; Mining; Petroleum Refining; Organic Chemicals; Inorganic Chemicals; Pulp & Paper; Metal Casting; Iron & Steel; and Quarries. All sampling information is now collected and stored within the Sample Result Data Store (SRDS).

**Government Publication Date: 1990-Dec 31, 2017**

**Anderson's Storage Tanks:**

Private TANK

The information provided in this database was collected by examining various historical documents, which identified the location of former storage tanks, containing substances such as fuel, water, gas, oil, and other various types of miscellaneous products. Information is available in regard to business operating at tank site, tank location, permit year, permit & installation type, no. of tanks installed & configuration and tank capacity. Data contained within this database pertains only to the city of Toronto and is not warranted to be complete, exhaustive or authoritative. The information was collected for research purposes only.

**Government Publication Date: 1915-1953\***

**Transport Canada Fuel Storage Tanks:**

Federal TCFT

List of fuel storage tanks currently or previously owned or operated by Transport Canada. This inventory also includes tanks on The Pickering Lands, which refers to 7,530 hectares (18,600 acres) of land in Pickering, Markham, and Uxbridge owned by the Government of Canada since 1972; properties on this land has been leased by the government since 1975, and falls under the Site Management Policy of Transport Canada, but is administered by Public Works and Government Services Canada. This inventory provides information on the site name, location, tank age, capacity and fuel type.

**Government Publication Date: 1970-Aug 2018**



**Variances for Abandonment of Underground Storage Tanks:**

Provincial

[VAR](#)

Listing of variances granted for storage tank abandonment. This is not a comprehensive or complete inventory of tank abandonment variances in the province; this listing is a copy of tank abandonment variance records previously obtained under Access to Public Information. In Ontario, registered underground storage tanks must be removed within two years of disuse; if removal of a tank is not feasible, an application may be sought for a variance from this code requirement.

Records are not verified for accuracy or completeness.

**Government Publication Date: Feb 28, 2017**

**Waste Disposal Sites - MOE CA Inventory:**

Provincial

[WDS](#)

The Ontario Ministry of Environment, Waste Management Branch, maintains an inventory of known open (active or inactive) and closed disposal sites in the Province of Ontario. Active sites maintain a Certificate of Approval, are approved to receive and are receiving waste. Inactive sites maintain Certificate(s) of Approval but are not receiving waste. Closed sites are not receiving waste. The data contained within this database was compiled from the MOE's Certificate of Approval database. Locations of these sites may be cross-referenced to the Anderson database described under ERIS's Private Source Database section, by the CA number. All new Environmental Compliance Approvals handed out after Oct 31, 2011 for Waste Disposal Sites will still be found in this database.

**Government Publication Date: Oct 2011-Oct 31, 2019**

**Waste Disposal Sites - MOE 1991 Historical Approval Inventory:**

Provincial

[WDSH](#)

In June 1991, the Ontario Ministry of Environment, Waste Management Branch, published the "June 1991 Waste Disposal Site Inventory", of all known active and closed waste disposal sites as of October 30st, 1990. For each "active" site as of October 31st 1990, information is provided on site location, site/CA number, waste type, site status and site classification. For each "closed" site as of October 31st 1990, information is provided on site location, site/CA number, closure date and site classification. Locations of these sites may be cross-referenced to the Anderson database described under ERIS's Private Source Database section, by the CA number.

**Government Publication Date: Up to Oct 1990\***

**Water Well Information System:**

Provincial

[WWIS](#)

This database describes locations and characteristics of water wells found within Ontario in accordance with Regulation 903. It includes such information as coordinates, construction date, well depth, primary and secondary use, pump rate, static water level, well status, etc. Also included are detailed stratigraphy information, approximate depth to bedrock and the approximate depth to the water table.

**Government Publication Date: Feb 28, 2019**

# Definitions

**Database Descriptions:** This section provides a detailed explanation for each database including: source, information available, time coverage, and acronyms used. They are listed in alphabetic order.

**Detail Report:** This is the section of the report which provides the most detail for each individual record. Records are summarized by location, starting with the project property followed by records in closest proximity.

**Distance:** The distance value is the distance between plotted points, not necessarily the distance between the sites' boundaries. All values are an approximation.

**Direction:** The direction value is the compass direction of the site in respect to the project property and/or center point of the report.

**Elevation:** The elevation value is taken from the location at which the records for the site address have been plotted. All values are an approximation. Source: Google Elevation API.

**Executive Summary:** This portion of the report is divided into 3 sections:

'Report Summary'- Displays a chart indicating how many records fall on the project property and, within the report search radii.

'Site Report Summary'-Project Property'- This section lists all the records which fall on the project property. For more details, see the 'Detail Report' section.

'Site Report Summary-Surrounding Properties'- This section summarizes all records on adjacent properties, listing them in order of proximity from the project property. For more details, see the 'Detail Report' section.

**Map Key:** The map key number is assigned according to closest proximity from the project property. Map Key numbers always start at #1. The project property will always have a map key of '1' if records are available. If there is a number in brackets beside the main number, this will indicate the number of records on that specific property. If there is no number in brackets, there is only one record for that property.

The symbol and colour used indicates 'elevation': the red inverted triangle will dictate 'ERIS Sites with Lower Elevation', the yellow triangle will dictate 'ERIS Sites with Higher Elevation' and the orange square will dictate 'ERIS Sites with Same Elevation.'

**Unplottables:** These are records that could not be mapped due to various reasons, including limited geographic information. These records may or may not be in your study area, and are included as reference.

# **APPENDIX 3**

## **QUALIFICATIONS OF ASSESSORS**

## Joshua Dempsey, BSc Junior Environmental Technician

Joshua joined Paterson Group in 2019 as part of the Environmental Group. Joshua received his Bachelor of Science in Environmental Science from the University of Ottawa in 2018, as well as his Graduate Certificate in Environmental Management and Assessment from Algonquin College in 2019. In his time with Paterson, Joshua has been involved in primarily residential and commercial projects across Ontario, where he completed environmental and geotechnical sampling programs, Phase I and II environmental site assessments (CSA and MECP standards), supervision of environmental remediations, and excess soil testing. His scope of work consists of environmental investigation and reporting, field inspections, soil and groundwater sampling, remediation supervision, and ensuring compliance to applicable regulatory standards.

### EDUCATION

Bachelor of Science in  
Environmental Science, 2018  
University of Ottawa  
Ottawa, Ontario

Environmental Management and  
Assessment, Graduate Certificate,  
2019  
Algonquin College  
Ottawa, Ontario

### YEARS OF EXPERIENCE

With Paterson: 2

### OFFICE LOCATION

154 Colonnade Road South,  
Nepean, Ontario, K2E 7J5

### SELECT LIST OF PROJECTS

- PCL - ESAP Project, Cliff Plant, Ottawa, ON – Excess Soil Quality Assessment.
- 1060 Cummings Avenue, Ottawa, ON, Large-Scale Remediation, Phase I and II ESA (Site Remediation Coordinator and Supervisor).
- Caivan Communities: The Ridge, Ottawa, ON, Environmental and Geotechnical Subsurface Investigations, Soil and Groundwater Sampling, Remediation Supervision.
- Taggart Residential Development, Gardiners Road, Kingston, ON, Phase II ESA Supervision, Groundwater Monitoring, Remediation Supervision.
- 36 Robinson Avenue, Ottawa, ON – Remediation Program, Phase I and II ESA (Site Remediation Coordinator & Supervisor).
- 245 Rideau Street, Ottawa, ON - Large-Scale Remediation, Phase I and II ESA (Site Remediation Coordinator & Supervisor).
- Excess Soil Sampling and Testing, Various Sites, Ottawa Area.
- Soil, Water, and Sediment Sampling, Various Sites.

**PROFESSIONAL EXPERIENCE**

2019 to present, **Junior Environmental Technician, Paterson Group, Ottawa, Ontario**

- Conduct Phase I and Phase II - Environmental Site Assessments (ESAs), Soil and Groundwater Remediation Programs and the preparation of Records of Site Condition
- Manage excavation contractors to ensure soil quality control; daily reporting to project manager
- Present analytical test results, interpretations, assessments, recommendation and/or conclusion in a final technical report
- Oversee geotechnical investigations for test pitting on numerous proposed utility installations, residential and commercial developments.
- Conduct laboratory testing program of soils and water for detail recommendations
- Problem solving to complete analysis required
- Adapt to unforeseen on-site challenges and provide first-hand insights to help collaborate toward a solution
- Oversee large-scale remediation projects and monitor material being excavated
- Monitor and sample multiple groundwater wells with a high degree of precision regarding the quality and parameters of the sample
- On-site settlement plate surveying of future residential developments

## Mark S. D'Arcy, P.Eng., QP<sup>ESA</sup> Senior Environmental/Geotechnical Engineer

After receiving his Bachelors of Applied Science from Queen's University in 1991 in Geological Engineering, Mark joined Paterson Group Inc. During the first 10 years of Mark's career, he was heavily involved in all aspects of field work, including drilling boreholes, excavating test pits, conducting phase I site inspections, environmental sampling and analysis and inspection of environmental remediations. During Mark's field experience, he gained invaluable field and office experience, which would prepare Mark to become the Environmental Division Manager. Mark's field experience ranges from Phase I Environmental Site Assessments (ESAs) to on-site soil and groundwater remediations, as well as, environmental/geotechnical borehole investigations. Mark's field experience has provided extensive knowledge of subsurface conditions, contractor relations and project management. These skills would provide Mark with the ability to understand a variety of situations, which has lead Paterson to an extremely successful Environmental Department. Mark became the Environmental Manager in 2006, which consisted of two engineers and two field technicians. Mark has been an integral part in growing the Environmental Division, which now consists of nine engineers and three field technicians. Mark is the Senior Project Manager for a wide variety of environmental projects within the Eastern Ontario area including Phase I ESAs, Phase II ESAs, remediations for filing Records of Site Condition in the Ontario Ministry of the Environment and Climate Change (MOECC) Environmental Site Registry, Brownfield Applications and Landfill Monitoring Programs. As the Senior Project Manager, Mark is responsible for directing project personnel, final report review and overall project success. Mark has proven leadership and ability to manage small to large scale projects within the allotted time and budget.

### EDUCATION

B.A.Sc. 1991, Geological Engineering, Queen's University, Kingston, ON

### LICENCE/ PROFESSIONAL AFFILIATIONS

Professional Engineers of Ontario

ESA Qualified Person with MECF

Ottawa Geotechnical Group

Consulting Engineers of Ontario

### YEARS OF EXPERIENCE

With Paterson: 30

### OFFICE LOCATION

154 Colonnade Road South,  
Nepean, Ontario, K2E 7J5

### SELECT LIST OF PROJECTS

- 222 Beechwood Avenue, Ottawa, Ontario ( Senior Project Manager for Phase I ESA, Phase II ESA, Phase III ESA, Environmental Remediation)
- 409 MacKay Street, Ottawa, Ontario ( Senior Project Manager for Phase I ESA, Phase II ESA, Phase III ESA, Environmental Remediation)
- Art's Court Redevelopment, Ottawa, Ontario ( Senior Project Manager for Phase I ESA, Phase II ESA, Phase III ESA, Environmental Remediation)
- Visitor Welcome Centre, Phase II and Phase III, Parliament Hill, Ottawa, Ontario (Senior Project Manager for Environmental Remediation)
- Mattawa Landfill, Mattawa, Ontario ( Senior Project Manager, Annual Water Quality Monitoring report)
- Multi-Phase Redevelopment of the Ottawa Train Yards, Ottawa, Ontario (Senior Project Manager)
- Rideau Centre Expansion, Ottawa, Ontario( Senior Project Manager for Phase I ESA, Phase II ESA, Phase III ESA, Environmental Remediation)
- 26 Stanley Avenue, Ottawa, Ontario, Phase I ESA, Phase II ESA (Senior Project Manager)
- Riverview Development – Kingston, Ontario, Phase I ESA, Phase II ESA, and filing of an RSC in the MOECC Environmental Site Registry (Senior Project Manager)
- Monitoring Landfills for River Valley, Kipling and Lavagine (Senior Project Manager)
- Energy Services Acquisition Program–Modernization Project–Ottawa; Environmental Services (Senior Project Manager)

## **PROFESSIONAL EXPERIENCE**

May 2001 to present, **Manager of Environmental Division, Paterson Group Inc.,**  
Ottawa, Ontario

- Manage all aspects of the environmental division (management of personnel, budgeting, invoicing, scheduling, business development, reporting, marketing, and fieldwork).
- Review day to day operations within the environmental division.
- Design, perform, and lead Phase I, II and Phase III ESAs, Remediation's, Brownfield Applications and Record of Site conditions, fieldwork surveys, excavation, monitoring, laboratory analysis, and interpretation.
- Write, present, and publish reports with methodology and laboratory analysis results, along with recommendations for environmental findings.
- Responsible for ensuring projects meet Ministry of Environment and Climate Change Standards and Guidelines.
- Building and fostering relationships with clients, stakeholders, and Ministry officials.
- Supervise and continuous training of staff in environmental methods (environmental sampling techniques, technical expertise and guidance).
- Applied due diligence in ensuring the health and safety of staff and the public in field locations.

1991 to 2001, **Geotechnical and Environmental Engineer, Paterson Group Inc.,** Ottawa, Ontario

- Provide on-site geotechnical and environmental expertise to various clients.
- Oversee geotechnical and environmental investigations for drilling and test pitting on numerous proposed utility installations, residential and commercial developments.
- Problem solving to help advance or maintain project schedules.
- Complete environmental reports with recommendations to meet environmental standards set by MOE and CCME standards.
- Conduct site inspections, bearing medium evaluations, bearing surface inspections, concrete testing and field density testing.
- Liaising with contractors, consultants and government officials.
- Provide cost estimates for geotechnical and environmental field programs and construction costs.
- Review RFI's, submittals, monthly progress reports and other various construction related work.