



Phase One Environmental Site Assessment 314 Gardner Street, Ottawa, Ontario

Client:

2705460 Ontario Inc.

Type of Document:

Final

Project Name:

Phase One Environmental Site Assessment

Project Number:

OTT-00214936-CO

Prepared By:

Mark McCalla, P. Geo

Reviewed By:

Leah Wells, P.Eng.

EXP Services Inc.

100-2650 Queensview Drive

Ottawa, Ontario K2B 8H6

t: +1.613.688.1899

f: +1.613.225.7337

Date Submitted:

2022-07-28

Legal Notification

This report was prepared by EXP Services Inc. for the account of **2705460 Ontario Inc.**

Any use which a third party makes of this report, or any reliance on or decisions to be made based on it, are the responsibility of such third parties. EXP Services Inc. accepts no responsibility for damages, if any, suffered by any third party as a result of decisions made or actions based on this project.

Table of Contents

Legal Notification.....	i
List of Figures.....	v
List of Appendices	vi
Executive Summary	vii
1.0 Introduction.....	7
1.1 Objective.....	7
1.2 Site Description.....	7
2.0 Scope of Investigation	8
3.0 Records Review	9
3.1 Phase One ESA Study Area Determination.....	9
3.2 First Developed Use Determination	9
3.3 Fire Insurance Plans.....	9
3.4 Chain of Title.....	11
3.5 Environmental and Geotechnical Reports.....	11
3.6 Environmental Source Information	13
3.6.1 Ontario Ministry of the Environment, Conservation and Parks Records	13
3.6.2 Historical Land use Inventory	13
3.6.3 Environmental Access & Environmental Registry	15
3.6.4 Hazardous Waste Program Registry.....	15
3.6.5 Records of Site Condition	16
3.6.6 Coal Gasification Plants	16
3.6.7 Former Industrial Sites	16
3.6.8 PCB Storage Sites.....	16
3.6.9 Waste Disposal Sites.....	17
3.6.10 Street Directories	17
3.7 EcoLog ERIS Database Search	18
3.8 Physical Setting Sources	21
3.8.1 Aerial Photographs.....	21

3.8.2 Topography, Hydrology, Geology 21

3.8.3 Fill Materials 22

3.8.4 Water Bodies and Areas of Natural Significance 22

3.8.5 Well Records..... 22

3.9 Site Operating Records 22

3.10 Summary of Records Review 22

4.0 Interviews 23

5.0 Site Reconnaissance 24

5.1 General Requirements..... 24

5.2 Specific Observations at the Site 24

5.2.1 Buildings and Structures..... 24

5.2.2 Site Utilities and Services..... 24

5.3 Storage Tanks 24

5.3.1 Underground Storage Tanks..... 24

5.3.2 Above Ground Storage Tanks 24

5.4 Chemical Storage 24

5.5 Areas of Stained Soil, Pavement or Stressed Vegetation 24

5.6 Fill and Debris 24

5.7 Air Emissions..... 25

5.8 Odours 25

5.9 Noise 25

5.10 Other Observations 25

5.11 Special Attention Items, Hazardous Building Materials and Designated Substances 25

5.12 Abandoned and Existing Wells 25

5.13 Roads, Parking Facilities and Right of Ways 25

5.14 Adjacent and Surrounding Properties 25

5.15 Summary and Written Description of Investigation 26

6.0 Review and Evaluation of Information 27

6.1 Current and Past Uses 27



6.2	Potentially Contaminating Activity	27
6.3	Areas of Potential Environmental Concern	28
6.4	Phase One Conceptual Site Model	28
6.4.1	Buildings and Structures.....	29
6.4.2	Water Bodies and Groundwater Flow Direction	29
6.4.3	Areas of Natural Significance.....	29
6.4.4	Water Wells	29
6.4.5	Potentially Contaminating Activity.....	29
6.4.6	Areas of Potential Environmental Concern	30
6.4.7	Underground Utilities.....	31
6.4.8	Subsurface Stratigraphy	31
6.4.9	Uncertainty Analysis.....	31
7.0	Conclusions.....	32
8.0	References	33
9.0	Limitation of Liability, Scope of Report, and Third Party Reliance	35
10.0	Signatures	36

List of Figures

- Figure 1 – Site Location Plan
- Figure 2 – Phase One Study Area and PCAs
- Figure 3 – Areas of Potential Environmental Concern

List of Appendices

- Appendix A: Qualifications of Assessors
- Appendix B: Survey Plan
- Appendix C: Figures
- Appendix D: Regulatory Requests
- Appendix E: EcoLog ERIS Report
- Appendix F: Aerial Photographs
- Appendix G: Site Photographs

Executive Summary

EXP Services Inc. (EXP) was retained by 2705460 Ontario Inc. to complete a Phase One Environmental Site Assessment (ESA) for the property located at 314 Gardner Street in Ottawa, Ontario hereinafter referred to as the 'Phase One property'. At the time of the investigation, the Phase One property was occupied by a vacant residence.

A Phase One ESA is a systematic qualitative process to assess the environmental condition of a site based on its historical and current uses. This Phase One ESA was conducted in accordance with the Phase One ESA standard as defined by Ontario Regulation 153/04, as amended, and in accordance with generally accepted professional practices. Subject to this standard of care, EXP makes no express or implied warranties regarding its services and no third-party beneficiaries are intended. Limitation of liability, scope of report and third-party reliance are outlined in Section 9 of this report.

The purpose of this Phase One ESA is to determine if past or present site activities have resulted in actual or potential contamination at the Phase One property. It is understood that the report will be used to support a site plan application with the City of Ottawa.

The most recent use of the property was residential. It is proposed that residential buildings be constructed on the Phase One property. As the proposed land use is the same sensitivity as the previous land use, a Record of Site Condition (RSC) is not required.

The Phase One property is located on the west side of Gardner Street in Ottawa. The Phase One property is rectangular in shape with an area of 0.06 hectares. The Phase One property is legally described as LT 71, PL 49; Vanier/Gloucester. The property identification number (PIN) is 042370035.

The Phase One property topography is relatively flat. The regional topography slopes downwards to the west. The local groundwater flow direction is anticipated to be west/northwest towards the Rideau River.

Based on a review of historical aerial photographs, historical maps, and other records, the Phase One property was first developed for residential purposes prior to 1909.

The Qualified Person who oversaw this work, Mark McCalla, P.Geo., does not recommend that a Phase Two ESA be conducted.

The Qualified Person can confirm that the Phase One Environmental Site Assessment was conducted per the requirements of Ontario Regulation 153/04, as amended, and in accordance with generally accepted professional practices.

This executive summary is a brief synopsis of the report and should not be read in lieu of reading the report in its entirety.

1.0 Introduction

EXP Services Inc. (EXP) was retained by 2705460 Ontario Inc. to complete a Phase One Environmental Site Assessment (ESA) for the property located at 314 Gardner Street in Ottawa, Ontario hereinafter referred to as the 'Phase One property'. At the time of the investigation, the Phase One property was occupied by a vacant residence.

A Phase One ESA is a systematic qualitative process to assess the environmental condition of a site based on its historical and current uses. This Phase One ESA was conducted in accordance with the Phase One ESA standard as defined by Ontario Regulation 153/04, as amended, and in accordance with generally accepted professional practices. Subject to this standard of care, EXP makes no express or implied warranties regarding its services and no third-party beneficiaries are intended. Limitation of liability, scope of report and third-party reliance are outlined in Section 9 of this report.

Please note that general environmental management and housekeeping practices were reviewed as part of this assessment insofar as they could impact the environmental condition of the property, however, a detailed review of regulatory compliance issues was beyond the scope of our investigation. This Phase One ESA does not constitute an audit of environmental management practices, indicate geotechnical conditions or identify geologic hazards.

1.1 Objective

The purpose of this Phase One ESA is to determine if past or present site activities have resulted in actual or potential contamination at the Phase One property. It is understood that the report will be used to support a site plan application with the City of Ottawa.

The most recent use of the property was residential. It is proposed that residential buildings be constructed on the Phase One property. As the proposed land use is the same sensitivity as the previous land use, a Record of Site Condition (RSC) is not required.

EXP personnel who conducted assessment work for this project included Leah Wells, P.Eng. and Mark McCalla, P.Geo. An outline of their qualifications is provided in Appendix A.

1.2 Site Description

The Phase One property is located on the west side of Gardner Street in Ottawa, as shown on Figure 1 in Appendix C. The Phase One property is rectangular in shape with an area of 0.06 hectares. A survey plan is provided in Appendix B. The Phase One property is legally described as LT 71, PL 49; Vanier/Gloucester. The property identification number (PIN) is 042370035.

The Phase One property topography is relatively flat. The regional topography slopes downwards to the west. The local groundwater flow direction is anticipated to be west/northwest towards the Rideau River.

The Phase One property site location and site layout are shown on Figure 1 and 2 in Appendix C.

The approximate Universal Transverse Mercator (UTM) coordinates for the Phase One property are Zone 18, 447951 m E and 5031256 m N. The UTM coordinates are based on measurements from Google Earth Pro, published by the Google Limited Liability Company (LLC). The accuracy of the centroid is estimated to be less than 10 m.

Authorization to proceed with this investigation was provided by Mr. Seth Richards on behalf of 2705460 Ontario Inc. Contact information for Mr. Richards is 231 Brittany Drive, Ottawa, Ontario K1K 0R8.

2.0 Scope of Investigation

The scope of work for the Phase One ESA consisted of the following activities:

- Reviewing the historical occupancy of the Phase One property through the use of available archived and relevant municipal and business directories, fire insurance plans (FIPs), topographical maps, and aerial photographs;
- Reviewing municipal and provincial records to determine whether activities that have occurred within the Phase One study area pose a potential environmental concern to the Phase One property;
- Obtaining an EcoLog Environmental Risk Information Services Ltd. (ERIS) report for the Phase One property and surrounding properties within a 250-metre radius of the Phase One property;
- Reviewing available geological maps, well records and utility maps for the vicinity of the Phase One property;
- Obtaining a search of land title and assessment rolls for the Phase One property;
- Conducting at least one reconnaissance of the Phase One property and surrounding properties within a 250-metre radius of the Phase One property in order to identify the presence of actual and/or potential environmental contaminants or concerns of significance;
- Conducting interviews with designated representative(s) as a resource for current and historical information;
- Reviewing the current use of the Phase One property and any land use practices that may have impacted its environmental condition;
- Reviewing the current use of the surrounding properties and any land use practices that may have impacted the environmental condition of the Phase One property; and,
- Preparing a report to document the findings.

In completing the scope of work, EXP did not conduct any intrusive investigations, including sampling, analyses, or monitoring. EXP has confirmed neither the completeness nor the accuracy of any of the records that were obtained or of any of the statements made by others.

3.0 Records Review

3.1 Phase One ESA Study Area Determination

For the purpose of this assignment, the Phase One study area consists of neighbouring properties within a distance of approximately 250 metres from the Site boundaries. The Phase One study area is bounded by commercial and residential properties. The Phase One study area is shown on Figure 3 in Appendix C.

According to the City of Ottawa zoning by-laws, the Phase One property is zoned traditional main street. Properties to the east and west along Montreal Road. Surrounding properties in the Phase One study area are zoned mostly general mixed use or residential.

3.2 First Developed Use Determination

Based on a review of historical aerial photographs, historical maps, and other records the Phase One property was first developed for residential purposes prior to 1909.

3.3 Fire Insurance Plans

A search of The Catalogue of Canadian Fire Insurance Plans 1875 – 1975 (Catalogue) was conducted. Fire Insurance Plans (FIP) from 1909, 1922, and 1958 were reviewed.

The 1909 FIP shows that the site building is present on the Phase One property. The building appears to be residential. A Canadian Pacific Railway line is present to the east of the site.

The FIP 1922 shows that the building on the Phase One property is residential. Properties in the Phase One study area are mostly residential.

The 1958 FIP shows that the Phase One property is still occupied by a residence. A motel called the Reliance Motor Court neighbours to the north and a government building neighbours to the west. The rail line is still present to the east. Properties in the Phase One study area are a mix of commercial, light industrial, and residential.

The following properties of interest were noted:

Location	Proximity to the Site	Description	Years	Environmental Concern to Site (Yes/No) & Rationale
120 Montreal Road	95 m north	Gas station with two underground storage tanks (UST)	1958	No, due to the distance and downgradient location relative to the Phase One property (PCA #28 – Gasoline and associated products storage in fixed tanks).
Vanier Parkway Road Allowance	30 m east	CP Rail line	1922 1958	No, due to the distance from the Site (PCA #46 – Rail yards, tracks, and spurs).
296 Kendall Avenue	80 m east	Oil warehouse, eight gasoline ASTs	1958	No, due to the cross gradient location from the site. The property is now part of the Vanier Parkway Road allowance (PCA #28 – Gasoline and associated products storage in fixed tanks).

Location	Proximity to the Site	Description	Years	Environmental Concern to Site (Yes/No) & Rationale
138 Montreal Road	120 m northeast	Gas station with three USTs	1958	No, due to the distance and downgradient location relative to the Phase One property. The property is now part of the Vanier Parkway Road allowance (PCA #28 – Gasoline and associated products storage in fixed tanks).
140 Jeanne Mance (now 1625 Vanier Parkway)	80 m southeast	National Grocers warehouse with UST located on the south side of the building	1958	No, the UST was located on the south side of the building, over 80 m from the Phase One property (PCA #28 – Gasoline and associate storage products in fixed tanks).
137 Montreal Road	160 m north	Repair garage	1958	No, due to the distance and cross-gradient location from the site. This property is now part of the Vanier Parkway Road Allowance (PCA #10 – Commercial autobody shops).
3 Selkirk Street	80 m southwest	Lumber yard	1922 1956	No, due to the distance and cross-gradient location from the Phase One property (PCA #59 – Bulk storage of treated and preserved wood products).
164 Montreal Road (now part 150 Montreal Road)	80 m northeast	Repair garage and gas station with two USTs	1958	No, due to the distance and cross-gradient location from the site (PCA #10 – Commercial autobody shops, PCA #28 – Gasoline and associated products storage in fixed tanks).
42 Montreal Road	180 m west	Repair garage	1956	No, due to the distance and cross-gradient location from the site (PCA #10 – Commercial autobody shops).
155 McArthur Road	140 m southeast	Champlain Oil products	1958	No, due to the distance from the site (PCA #28 – Gasoline and associate storage products in fixed tanks).
41 (now 45) Montreal Road	210 m west	Repair garage	1956	No, due to the distance and cross-gradient location from the site (PCA #10 – Commercial autobody shops).
287 (now part 285) Savard Street	170 m east	Gas station	1958	No, due to the distance from the site (PCA #28 – Gasoline and associate storage products in fixed tanks).
4 (now 2) Montreal Road	150 m west	Gas station with two USTs	1956	No, due to the cross-gradient location and the distance from the site (PCA #28 – Gasoline and associated products storage in fixed tanks).
110-120 McArthur	215 m south	Brass Foundry	1956	No, due to the distance and cross-gradient location from the site (PCA #34 – Metal fabrication).
154 McArthur Avenue (now 158)	240 m southeast	Concrete block and brick manufacturers	1956	No, due to the distance from the site (PCA #12 – Concrete, cement and lime manufacturing).

Based on a review of the FIPs multiple PCAs were identified in the Phase One study area. Due to the distance from the site, and the down/cross-gradient direction relative to the Phase One property none of the PCAs were determined not to result in APECs.

3.4 Chain of Title

A chain of title was requested from Read Abstract Inc. The chain of title has not yet been received. When received, the information will be added to this report.

3.5 Environmental and Geotechnical Reports

No previous environmental reports for the Phase One property were available for review. The following previous environmental reports on the neighbouring property to the north were provided for review:

1. Trow Consulting Engineers (now EXP Services Inc.), *Phase I Environmental Site Assessment, 112 Montreal Road, Vanier, Ontario, 1994.*

At the time of this investigation, the site was occupied by a motel consisting of seven structures, including a laundry building and former residence. The buildings were constructed between 1955 and 1968.

The report concluded that there was a potential for subsurface contamination from off-site PCAs. The following off-site PCAs were identified:

- Gas station with underground storage tanks (USTs) on the northeast adjacent property; and,
- Aboveground storage tank (AST) on the southwest adjacent property.

It was also noted that oil staining and a black substance was noted in the crawlspace of one of the buildings. A car lot was historically located on the northwest corner of the site in the 1950s. It was reported that friable asbestos, polychlorinated biphenyls (PCB) in fluorescent lights ballasts and electrical transformers, and refrigerants containing chlorofluorocarbons (CFC) were present on the site.

A subsurface investigation was recommended to confirm the presence or absence of any on-site contamination.

2. Trow Consulting Engineers, *Phase II Environmental Site Assessment, 112 Montreal Road, Vanier, Ontario, 1995.*

The Phase II investigation was conducted to address the PCAs identified in the Phase I ESA. A total of eight interior boreholes and test pits, and 25 exterior boreholes were advanced at the site. Surficial geology consisted of 1.8 to 3.6 metres of overburden consisting of fill material. Limestone bedrock was present underlying the fill material. Groundwater flow direction was determined to be to the northwest.

Twenty soil/rock samples and twenty groundwater samples, including duplicates and field blank samples, were submitted for laboratory analysis. The results of the analysis of total petroleum hydrocarbons (TPH), benzene, toluene, ethylbenzene, xylene (BTEX), lead and other parameters were compared to the provincial criteria applicable in 1995.

Based on the analytical results, three soil samples exceeded the criteria for arsenic (TP5 – 0.04m to 0.09m), pH (TP6 – 0.04m to 0.1m) and TPH (BH7 – 0 to 0.15m). With respect to the provincial guidelines in existence in 1994, six of the groundwater samples were found to exceed the criteria related to TPH.

3. Trow Consulting Engineers, *Phase I ESA Update, Howards Johnson Express Inn Ottawa, 112 Montreal Road, Vanier, Ontario, November 2000.*

No significant changes were observed at the site since the 1994 Phase I ESA.

Although the 1995 Phase II ESA noted that the concentrations of petroleum hydrocarbons in groundwater exceeded the provincial guidelines, when compared to the current provincial guidelines (1996) for a non-potable groundwater condition, there were no exceedances of the provincial criteria. As no additional concerns were raised during this investigation, no further work was recommended regarding the groundwater at the site.

When compared to the updated provincial soil standards, it was noted that petroleum hydrocarbon levels in the surface soil sample from BH-7 exceeded the criteria. As field screening indicated no elevated volatiles in the soil underlying the petroleum

hydrocarbon impacted gravel in BH-7, it was considered likely that the impact was limited to surficial materials. No further work was recommended.

Arsenic concentrations in the surface (0.04 to 0.1 m) soil sample from TP-5 exceeded the 1996 soil quality criteria. The arsenic concentrations in the crawlspace under Building B was considered a concern, as the area was periodically accessed by maintenance personnel to conduct repair work. It was recommended that the impacted soil be removed from this area. Alternatively, a site-specific risk assessment was recommended to determine if the arsenic concentrations could adversely impact the current users of the site and, if necessary, advise on methods to restrict human contact with impacted soil.

Electrical conductivity (EC) in the soil samples from BH-8, TP-1, TP-2 and TP-5 exceeded the 1996 soil quality criteria. As the majority of the site was paved where elevated electrical conductivity was observed, it was considered unlikely that the EC exceedances would adversely impact the site and no further work was recommended. It was noted that any future landscaping these areas should consider the EC, as high EC can negatively impact plant growth.

4. Trow Associates Incorporated, *Phase I ESA Update, 112 Montreal Road, Ottawa, Ontario*, October 2005.

In January 2004, Sector Environmental supervised the removal of a heating oil UST on the site. Soil samples were collected from beneath the UST. The results indicated that the concentrations of petroleum hydrocarbon parameters met the 2004 MOE soil quality criteria. No groundwater samples were collected at the time of the UST removal.

As noted in the 1994 report, potential asbestos-containing materials, lead-based paints, lighting ballasts containing PCB-bearing, oil and ozone depleting substances were observed during the site visit. These appeared to be in fair to good condition and posed no risk to tenants if they were not disturbed.

Based on the on-site and off-site land use activities, there were no new operations that may have adversely impacted the subsurface soil and/or groundwater regimes. The review of these previous environmental reports did not indicate any new potential or new actual sources of contamination. Based on the findings of the update to the Phase I ESA, no additional investigative work was considered necessary or recommended in 2005.

5. Trow Associates Inc., *Phase I ESA Update, 112 Montreal Road, Ottawa, Ontario*, November 2010.

No significant changes were observed at the site since the 2005 Phase I ESA. No additional investigations were recommended.

6. EXP Services Inc., *Phase I Environmental Site Assessment, 112 Montreal Road, Ottawa, Ontario*, December 20, 2013.

No significant changes to the site were noted compared to the 2010 Phase I ESA.

The report compared soil results from previous site investigation to the updated July 2011 MOE soil and groundwater standards. The concentrations of the analysed parameters in both soil and groundwater samples were generally less than the MOE Table 3 standards for residential land use. There were two soil exceedances for lead and arsenic in the samples taken from under the north part of the Parkway building. Both soil samples were collected in the basement of the building from the top 0.15 m of soil. The metals concentrations were noted to be significantly lower in soil samples collected from the test pits and boreholes to the south and west, therefore the metals impacted soil was considered to be delineated in those directions. However, the metals impact was not delineated to the east. Minor PHC impact to soil was found in two boreholes located just to the west of the north part of the Parkway building. PHC impacts were considered to be delineated to the east, west and south.

Petroleum impacted groundwater was documented immediately west of the north part of the Parkway building. The groundwater impact was considered to be delineated to the south and west by existing monitoring wells. Minor PHC impacts were noted in three shallow bedrock monitoring wells located east of the Parkway building. EXP confirmed that these wells are still present and recommended that these wells be resampled.

Five PCAs resulting areas of potential environmental concern were identified:

- Fill material of unknown quality on the site (soil with metals impact previously collected on the site)

- Gas station at 120 Montreal Road (northeast adjacent)
- Dry cleaners at 94 Montreal Road (northwest adjacent)
- Former bulk fuel depot at 239 Kendall Avenue (30 m east)

A Phase II ESA was recommended to address these PCAs.

7. EXP Services Inc., Phase II Environmental Site Assessment, 112 Montreal Road, Ottawa, Ontario, January 2014.

The Phase II ESA was conducted to address the APECs identified the 2013 Phase I ESA. A total of ten boreholes were advanced at the site, nine of which were completed as monitoring wells.

The generally stratigraphy at the site consisted of silty sand and gravel fill overlying native silty sand and gravel till. Limestone bedrock was encountered in all of the boreholes between 2.3 and 3.3 metres below ground surface. Groundwater flow direction was determined to be to the northeast.

Six soil samples were submitted for analysis of PHC and metals. One soil sample exceeded the MECP Table 3 SCS for PHC F3, three soil samples also exceeded the applicable standards for barium, lead, and/or zinc. The remainder of the soil samples were within the Table 3 SCS for all parameters analysed. The estimated volume of PHC impacted soil was 350 m³. Metals impacted soil was identified in two separate areas on the site. The estimated volumes of metals impacted soil was approximately 1,050 m³ and 315 m³ respectively.

Groundwater samples were collected from seven of the newly installed monitoring wells, and two previously existing monitoring wells and were submitted for analysis of PHC and VOC. All of the groundwater samples were within the Table 3 SCS for all of the parameters analysed.

3.6 Environmental Source Information

Information pertaining to the Site was obtained by reviewing documents that are available to the public through municipal and provincial sources. EXP did not identify the need to contact any federal agencies.

Written responses from regulatory agencies and copies of documents obtained via searches are provided in Appendix D.

3.6.1 Ontario Ministry of the Environment, Conservation and Parks Records

Records pertaining to the Site were requested from the MECP through the *Freedom of Information and Protection of Privacy Act* (FOI).

Records pertaining to the Phase One property have not yet been received by the MECP.

3.6.2 Historical Land use Inventory

Records pertaining to the Phase One property and study area were requested from the City of Ottawa Hazardous Land Use Inventory (HLUI) database.

The following properties of interest were noted:

Location	Proximity to the Site	Description	Environmental Concern to Site (Yes/No) & Rationale
120 Montreal Road	95 m north	Gas station with two 45,400 L and one 22,700 L gasoline USTs. Present between the 1940s and present.	No, due to the distance and cross-gradient location from the site (PCA #28 – Gasoline and associated products storage in fixed tanks).

Location	Proximity to the Site	Description	Environmental Concern to Site (Yes/No) & Rationale
94 Montreal Road	120 m northwest	Listed as a dry cleaner, from the 1960s to 2000s.	No, due to the distance and cross-gradient location from the site (PCA #37 – Operation of dry-cleaning equipment (where chemicals are used)).
296 Kendall Avenue	80 m east	Oil warehouse facility with eight fuel oil ASTs located on site. Shown in the 1948 and 1956 FIPs.	No, due to the distance and cross-gradient location from the site (PCA #28 – Gasoline and associated products storage in fixed tanks).
138 Montreal Road	120 m northeast	Gas station with three USTs. Shown in the 1948 and 1956 FIPs.	No, due to the distance and cross-gradient location from the site. The property is now part of the Vanier Parkway Road allowance (PCA #28 – Gasoline and associated products storage in fixed tanks).
80-82 Montreal Road	110 m northwest	Gas station listed from the 1930s to 1940s.	No, due to the cross-gradient location from the site (PCA #28 – Gasoline and associated products storage in fixed tanks).
140 Jeanne Mance (now 1625 Vanier Parkway)	80 m southeast	National Grocers warehouse with UST located on the south side of the building.	No, the UST was located on the south side of the building, over 100 m from the Phase One property (PCA #28 – Gasoline and associate storage products in fixed tanks).
150 Montreal Road	80 m northeast	Former bus depot, record for two fuel oil USTs.	No, due to the distance and cross-gradient location from the site (PCA #28 – Gasoline and associate storage products in fixed tanks).
137 Montreal Road	120 m north	Former gas station in the 1960s and 1970s.	No, due to the distance and cross-gradient location from the site. This property is now part of the Vanier Parkway Road Allowance (PCA #28 – Gasoline and associated products storage in fixed tanks).
164 Montreal Road (now part of 150 Montreal Road)	80 m northeast	Former gas station and repair garage with two USTs.	No, due to the distance and cross-gradient location from the site (PCA #10 – Commercial autobody shops, PCA #28 – Gasoline and associated products storage in fixed tanks).
155 McArthur Avenue	140 m southeast	Champlain Oil Products facility, record of six oil ASTs.	No, due to the distance from the site (PCA #28 – Gasoline and associate storage products in fixed tanks).
42 Montreal Road	180 m west	Gas Station with one 45,000 L, one 27,000 L and one 36,000 L gasoline UST. Listed from the 1970s to 2010s.	No, due to the distance and cross-gradient location from the site (PCA #28 – Gasoline and associated products storage in fixed tanks).
164 Jeanne Mance Street	140 m east	Repair garage from the 1960s to 1970s.	No, due to the distance from the site (PCA #10 – Commercial autobody shops).
299 Montgomery Street	180 m west	Repair garage from the 1980s to 2000s.	No, due to the distance and cross-gradient location from the site (PCA #10 – Commercial autobody shops).
41 (now 45) Montreal Road	230 m west	Repair garage from the 1950s to 1970s.	No, due to the distance and cross-gradient location from the site (PCA #10 – Commercial autobody shops).
271 Durocher Street (161 Montreal Road)	230 m northeast	Repair garage from the 1970s to present.	No, due to the distance and cross-gradient location from the site (PCA #10 – Commercial autobody shops).

Location	Proximity to the Site	Description	Environmental Concern to Site (Yes/No) & Rationale
258 Durocher Street	240 m northeast	Repair garage in the 1950s.	No, due to the distance and cross-gradient location from the site (PCA #10 – Commercial autobody shops).
350 Montgomery Street	150 m south	Gas station and repair garage from the 1950s to the 1990s, records for two 36,400 L gasoline USTs.	No, due to the distance and cross-gradient location from the site (PCA #10 – Commercial autobody shops, PCA #28 – Gasoline and associated products storage in fixed tanks).
287 (now part 285) Savard Avenue	170 m east	Gas station in the 1950s.	No, due to the distance and cross-gradient location from the site (PCA #28 – Gasoline and associated products storage in fixed tanks).
100 (now 52) McArthur Avenue	240 m south	Dry cleaner from the 1950s to the 2000s. Listed as Kingsway Transport in the 1940s with one on-site UST.	No, due to the distance and cross-gradient location from the site (PCA #28 – Gasoline and associated storage products in fixed tanks, PCA #37 – Operation of dry cleaning equipment (where chemicals are used)).
154 McArthur Avenue (now 158)	240 m southeast	Concrete block and brick manufacturers	No, due to the distance from the site (PCA #12 – Concrete, cement and lime manufacturing).
373 Marguerite Avenue	240 m south	Repair garage in the 1980s to the 1990s.	No, due to the distance and cross-gradient location from the Phase One property (PCA #10 – Commercial auto body shops).

Based on a review of the HLUI, multiple PCAs were identified in the Phase One study area. Due to the distance from the site, and the down/cross-gradient direction relative to the Phase One property none of the PCAs were determined to result in APECs.

A copy of the HLUI information is provided in Appendix D.

3.6.3 Environmental Access & Environmental Registry

On March 1, 2023, the MECP Environmental Access and MECP Environmental Registry websites were searched for postings within the Phase One study area. The following records were found:

- A Certificate of Approval (CA) for an industrial stormwater management facility was issued to the Petro-Canada at 42 Montreal Road in 2005.
- CAs for waste management systems were issued to Concrete Column Clamps (CCC) Ltd. at 155 McArthur Road, and a number company at 134 St. Paul Street. The CAs are associated with the transport of domestic and commercial non-hazardous wastes only, no wastes are stored at the properties.
- Five Permits to Take Water (PTTW) were issued for dewatering operations associated with construction in the Phase One study area.

None of the records are considered an environmental concern to the Site.

3.6.4 Hazardous Waste Program Registry

On March 1, 2023, the Resource Productivity and Recovery Authority (RPPRA) Hazardous Waste Program (HWP) Registry website was searched for registered waste generators within the Phase One study area. The HWP registry replaced the MECP Hazardous Waste Information Network (HWIN) as of January 1, 2023.

The following records were found:

Location (Generator)	Proximity to the Site	Wastes Generated	Years	Environmental Concern to Site and Rationale
Circle K 120 Montreal Road (ON4326951)	95 m north	Oil skimmings and sludges, light fuels	2016 to present	No, due to the distance and cross-gradient location from the site (PCA #28 – Gasoline and associated products storage in fixed tanks).
CECCE 307 Montgomery Street (ON8130016)	90 m southwest	Organic and inorganic laboratory chemicals, inorganics, paint/pigment/coating residues	2006 to present	No, it is not anticipated that significant quantities of wastes are generated at a school.
Shoppers Drug Mart 150 Montreal Road (ON9225071)	80 m northeast	Pathological wastes, pharmaceuticals	2016 to present	No, it is not anticipated that significant quantities of wastes are generated at a pharmacy.
Suncor Energy Products 42 Montreal Road (ON7119299)	180 m west	Oil skimmings and sludges, light fuels	2019 to present	No, due to the distance and cross-gradient location from the site (PCA #28 – Gasoline and associated products storage in fixed tanks).
Service Corporation International 180 Montreal Road (ON6681652)	200 m northeast	Pathological wastes	2002 to present	No, it is not anticipated that significant quantities of wastes are generated at a funeral home. Wastes are not considered a concern if properly disposed of.

Other than the gas stations, no PCAs were identified in the Phase One study area. None of the PCAs were determined to result in APECs.

3.6.5 Records of Site Condition

On March 1, 2023, the MECP Brownfields Registry website was searched for postings of Records of Site Condition (RSC) within the Phase One study area. No records were found.

3.6.6 Coal Gasification Plants

Documents entitled *Inventory of Industrial Sites Producing or Using Coal Tar and Related Tars in Ontario* prepared by the MECP and *Inventory of Coal Gasification Plant Waste Sites in Ontario* prepared by Intera, April 1987. were reviewed. There were no coal gasification plants identified within the Phase One study area.

3.6.7 Former Industrial Sites

The document entitled *Mapping and Assessment of Former Industrial Sites – City of Ottawa* prepared by Intera, July 1988 was reviewed. No former industrial sites were identified within the Phase One study area.

3.6.8 PCB Storage Sites

The document entitled *Ontario Inventory of PCB Storage Sites* prepared by the MECP was reviewed. No records were found for the Phase One study area.

3.6.9 Waste Disposal Sites

Documents entitled *Old Landfill Management Strategy, Phase 1, Identification of Sites, City of Ottawa, Ontario* prepared by Golder Associates Ltd., October 2004 and *Waste Disposal Site Inventory* prepared by the MECP were reviewed. No former landfills or waste disposal sites were identified within the Phase One study area.

3.6.10 Street Directories

As part of the Phase One investigation conducted in 2013, EXP reviewed city directories between 1930 and 2010 at the National Library and Archives Canada in order to identify the occupancy history of the Phase One property and properties in the Phase One study area. Prior to 1930, Montreal Road and surrounding streets do not appear in the city directories.

The results of the city directory search are summarized below:

Location	Proximity to the Site	Listing	Years	Environmental Concern to Site and Rationale
112 Montreal Road	North adjacent	Motels Reliance Cabin and Trailer Villages	1960 – 2011 1950	No, site operations are not considered a concern.
120 Montreal Road	95 m north	Gas station	1930 – 2011	No, due to the distance and cross-gradient location from the site (PCA #28 – Gasoline and associated products storage in fixed tanks).
94 Montreal Road	120 m northwest	Dry cleaners	1965 – 2010	No, due to the distance and cross-gradient location from the site (PCA #37 – Operation of dry-cleaning equipment (where chemicals are used)).
296 Kendall Avenue	80 m east	Shell Depot	1970	No, due to the distance and cross-gradient location from the site (PCA #28 – Gasoline and associated products storage in fixed tanks).
138 Montreal Road	120 m northeast	Repair garage Gas station	1970 1960	No, due to the distance and cross-gradient location from the site. The property is now part of the Vanier Parkway Road allowance (PCA #10 – Commercial auto body shops, PCA #28 – Gasoline and associated products storage in fixed tanks).
155 McArthur Avenue	140 m southeast	Champlain Oil Products	1940 – 1960	No, due to the distance from the site (PCA #28 – Gasoline and associate storage products in fixed tanks).
42 Montreal Road	180 m west	Gas station	1990 – 2010	No, due to the distance and cross-gradient location from the site (PCA #28 – Gasoline and associated products storage in fixed tanks).
299 Montgomery Street	150 m west	Repair garage	1965 – 2011	No, due to the distance and cross-gradient location from the site (PCA #10 – Commercial autobody shops).
350 Montgomery Street	150 m south	Gas station Repair garage	1970 1980 – 2011	No, due to the distance and cross-gradient location from the site (PCA #10 – Commercial autobody shops, PCA #28 – Gasoline and associated products storage in fixed tanks).
271 Durocher Street (161 Montreal Road)	230 m northeast	Repair garage	1960 – 2011	No, due to the distance and cross-gradient location from the site (PCA #10 – Commercial autobody shops).
2 Montreal Road	150 m west	Gas station	1960 – 1984	No, due to the distance and cross-gradient location from the site (PCA #28 – Gasoline and associated products storage in fixed tanks).

Location	Proximity to the Site	Listing	Years	Environmental Concern to Site and Rationale
100 McArthur Avenue	215 m south	Dry cleaner	2010	No, due to the distance and cross-gradient location from the site (PCA #37 – Operation of dry cleaning equipment (where chemicals are used)).
52 McArthur Avenue	240 m south	Repair garage	1980 – 2011	No, due to the distance and cross-gradient location from the site (PCA #10 – Commercial autobody shops).

Based on a review of the city directories, multiple PCAs were identified in the Phase One study area. Due to the distance from the site, and the down/cross-gradient direction relative to the Phase One property none of the PCAs were determined not to result in APECs.

3.7 EcoLog ERIS Database Search

A search of provincial and federal databases for records pertaining to the Site and properties within the Phase One study area was conducted by EcoLog ERIS. EXP has confirmed neither the completeness nor the accuracy of the records that were provided. A copy of the EcoLog ERIS report is provided in Appendix E.

The following entries from the EcoLog ERIS report were reviewed and summarized below:

Location	Proximity to the Site	Description	Database	Environmental Concern to Site (Yes/No) & Rationale
120 Montreal Road	95 m north	August 25, 1995, Queensway tank lines reported 4 L of gasoline spilled during fuel delivery. Listed as a retail fuel outlet with two 15,400 L and one 22,700 L gasoline steel USTs installed in 1983. The steel USTs were replaced with fibreglass USTs in 1996. Mac's Convenience Stores Inc., registered waste generator of light fuels in 2016 (ON5183266) and 2021 to 2022 (ON4326951).	Ontario Spills (SPL) Private and Retail Fuel Tanks (PRT) Ontario Regulation 347 Waste Generator Summary (GEN)	No, due to the distance and cross-gradient location from the Phase One property (PCA #28 – Gasoline and associated products storage in fixed tanks).
297 Palace Street	60 m west	July 23, 2008, approximately 50 L of carbon-based oil was reported spilled to ground.	SPL	No, due to the quantity of contaminant spilled.
94 Montreal Road	120 m northwest	Vanier Cleaners/Pelican Cleaning Group, registered waste generator of halogenated solvents from 1986 to 2006 (ON0356200). Protech Energie Ltee, registered waste generator of halogenated solvents from 2007 to 2008 (ON4171185).	GEN Dry Cleaning Facilities (CDRY)	No, due to the distance and cross-gradient location from the Phase One property (PCA #37 – Operation of dry-cleaning equipment (where chemicals are used)).
90 Montreal Road	120 m northwest	November 9, 1992, Stinson Fuel reported fuel oil spilled to ground from a tanker truck. May 15, 1993, approximately 130 L of furnace oil was reported spilled to dirt basement floor from a leaking AST.	SPL	No, the spill was reported cleaned, and is located downgradient of the Phase One property.

Location	Proximity to the Site	Description	Database	Environmental Concern to Site (Yes/No) & Rationale
298 Palace Street	80 m northwest	Listed as a distributor of scrap metals.	Automobile Wrecking and Supplies (AUWR)	No, address appears to be for a residential property.
Montreal Road and Vanier Parkway	160 m northeast	March 8, 2004, Furnace oil reported spilled to sewer line. March 9, 2019, OC Transpo reported 25 L of motor oil spilled to catch basin.	SPL	No, as contaminants were discharged to the sanitary sewer.
81 Montreal Road	170 m northwest	March 9, 2020, approximately 10,000 L of runoff water was generated extinguishing a structure fire.	SPL	No, it is anticipated that the majority of the runoff would be intercepted by the municipal sewer system prior to reaching the Phase One property.
303 Kendall Avenue	80 m east	Richmond Technical Services, registered waste generator of photo processing wastes from 1986 to 1998 (ON0869110).	GEN	No, it is not anticipated that significant quantities of wastes are generated at a medical facility
307 Montgomery Road	90 m southwest	Conseil des Ecoles Publics, registered waste generator of PCBs from 1994 to 2001 (ON1879411). Conseil des Ecoles Publiques de l'est, registered waste generator of organic laboratory chemicals, photo processing wastes, paint/pigment/coating residues, alkaline wastes, waste oils and lubricants, aliphatic solvents, and petroleum distillates from 2006 to 2022 (ON4610795, ON8130016).	GEN	No, it is not anticipated that significant quantities of wastes are generated at a school.
150 Montreal Road	80 m northeast	Kopp Laboratories Ltd., registered waste generator of pathological wastes from 1986 to 1998 (ON0390103). Vida Imaging Services Inc., registered waste generator of photo processing wastes from 1986 to 1998 (ON0867401). Richmond Technical Services, registered waste generator of photo processing wastes from 1986 to 1998 (ON0869112). The Midwifery Collective of Ottawa, registered waste generator of pathological wastes and pharmaceuticals from 2006 to 2012 (ON4931581). Alej Eldeen Pharmacies Inc., registered waste generator of pathological wastes and pharmaceuticals from 2016 to 2022 (ON9225071).	GEN	No, it is not anticipated that significant quantities of wastes are generated at medical facilities and/or pharmacies.
91 Selkirk Street	50 m southwest	November 15, 2007, fuel oil was reported spilled from a multi-unit residential building.	SPL	No, due to the distance and cross-gradient location from the Phase One property.

Location	Proximity to the Site	Description	Database	Environmental Concern to Site (Yes/No) & Rationale
42 Montreal Road	180 m west	Gas station; 45,000 L, 36,000 L and 27,000 L fibreglass gasoline USTs installed in 1986; three 50,000 L fibreglass gasoline USTs installed in 2021. Suncor Energy Products, registered waste generator of light fuels, waste oils and sludges from 2019 to 2022 (ON7119299). June 23, 2003, Petro-Can reported 115 L of gasoline spilled to ground.	Fuel Storage Tanks (FST) Delisted Fuel Tanks (DTNK) GEN SPL	No, due to the distance and cross-gradient location from the site (PCA #28 – Gasoline and associated products storage in fixed tanks).
259 Greensway Avenue	250 m north	May 3, 2003, furnace oil leak from corroded residential AST.	SPL	No, due to the distance and cross-gradient location from the Phase One property.
180 Montreal Road	200 m northeast	Service Corporation International Canada, registered waste generator of pathological wastes from 2002 to 2022 (ON9789879).	GEN	No, it is not anticipated that significant quantities of wastes are generated at a funeral home. Wastes are not considered a concern if properly disposed of.
350 Montgomery Street	150 m south	Former gas station; three 36,400 L USTs installed in 1991. McKeown Contracting, registered waste generator of light fuels in 2019 (ON4175671).	PRT DTNK	No, due to the distance and cross-gradient location from the site (PCA #28 – Gasoline and associated products storage in fixed tanks).
2 Montreal Road	150 m west	Former gas station; two 30,000 L and one 50,000 L gasoline USTs installed in 1989. Imperial Oil, registered waste generator of waste oils and lubricants, light fuels, and oil skimmings and sludges from 2014 to 2021 (ON3138263).	PRT DTNK	No, due to the distance and cross-gradient location from the site (PCA #28 – Gasoline and associated products storage in fixed tanks).
39 McArthur Avenue	150 m southwest	Royal Canadian Geographical Society, registered waste generator of photo processing wastes from 1989 to 2004 (ON0880301).	GEN	No, due to the distance and cross-gradient location from the Phase One property.

In addition to the databases outlined above the following entries from the EcoLog ERIS report were reviewed and summarized below:

- The Certificate of Approval database and the Environmental Compliance database identified eleven records in the Phase One study area. Five of the records were for air emissions associated with kitchen exhausts, three of the records were for stormwater management systems, and three of the records were for waste management systems. It is noted that the CAs/ECA's for waste management are associated with the transport of domestic and commercial non-hazardous wastes only, no wastes are stored at the properties;
- The Pesticide Register identified two pesticide vendors located in the Phase One study area. As pesticides are sold in relatively small quantities not applied to ground surface at the properties, none of the records were considered a concern;
- The Ontario Spills and Pipeline Incidents databases identified six records for a natural gas pipeline leaks. As natural gas is discharged to the atmosphere, this record is not a concern to the Phase One property; and,

- There were 28 records found in the Water Well Information System (WWIS) database for the Phase One study area. One of the well records was for water supply for air conditioning at the Eastview Theatre installed in 1950. This building is no longer present. The remainder of the records were for monitoring wells.

Based on the review of the ERIS report, no additional PCAs were identified. Due to the distance from the site, and the down/cross-gradient direction relative to the Phase One property, none of the PCAs were determined to result in APECs.

3.8 Physical Setting Sources

3.8.1 Aerial Photographs

Aerial photographs dated 1933, 1946, 1956, 1965, 1976, 1991, 2011, 2014, 2019, and 2021 were reviewed. The following table summarizes the development and land use history of the Site and adjacent properties as depicted on the reviewed aerial photographs.

Aerial Photograph (year)	Details
1933	The Phase One property is developed with a residence. The property to the north is developed with several small buildings. The rail tracks are present to the east and the neighbouring properties are developed. There appears to be a gasoline retail outlet 95 m north of the subject site at the current Esso location (120 Montreal Road). Montreal Road is developed with small buildings on both sides of the road. Residences are visible south and west of the site.
1946	There is a possible gasoline retail outlet east, across the tracks from the subject site. The Phase One property and the remainder of the study area appear similar to the 1933 aerial photograph.
1956	The Phase One property and study area appear similar to the 1946 aerial photograph.
1965	The Phase One property is residential. The property to the north appears to be operating as a motel. Multiple buildings are present on that site. The Phase One study area appears similar to the 1965 aerial photograph.
1976	The Phase One property is residential. The Vanier Parkway has been constructed in the location of the former rail line east of the Phase One property. The buildings which were formerly located on the east side of the rail line, including the gas station and oil warehouse, were demolished as part of the Vanier Parkway construction.
1991	The Phase One property appears similar to the 1976 aerial photograph. A shopping mall has been built on the east side of the Vanier Parkway.
1999	The Phase One property and study area appear similar to the 1991 aerial photograph.
2011	The Phase One property and study area appear similar to the 1999 aerial photograph.
2014	The Phase One property and study area appear similar to the 2011 aerial photograph.
2019	The Phase One property and study area appear similar to the 2014 aerial photograph. The buildings on the north adjacent site are in the process of being demolished.
2021	The Phase One property and study area appear similar to the 2019 aerial photograph. There are no buildings present on the north adjacent property.

Based on the review of the aerial photography no additional PCAs were identified.

3.8.2 Topography, Hydrology, Geology

The following information sources were reviewed:

- Geological Survey of Canada; 1982; Generalized Bedrock Geology – Ottawa-Hull, Ontario-Quebec: Map 1508A. Scale 1:50,000.
- Geological Survey of Canada; 1976; Surficial Geology – Ottawa, Ontario: Map 1506A. Scale 1:50,000.
- MOE Water Well Records.

A review of geological maps revealed that, under any fill, the natural overburden deposits in the area is glacial till that would consist of clay, silt, sand, and gravel. Bedrock geology maps indicated limestone of the Eastview Formation. The Phase One property topography is relatively flat.

3.8.3 Fill Materials

The Phase One property is flat lying and level with the surrounding properties. It is not expected that fill material was imported to the site during construction.

3.8.4 Water Bodies and Areas of Natural Significance

There are no water bodies on the Phase One property. The closest body of water is the Rideau River, located approximately 300 metres west of the site. Previous investigations indicate that the groundwater flow direction at the Phase One property is to the east/northeast towards the Ottawa River, although it is likely that regional groundwater flow is to the west/northwest towards the Rideau River.

No Areas of Natural Significance (ANSI) are present in the Phase One study area, according to the Ministry of Natural Resources and Forestry Natural Heritage website (www.gisapplication.lrc.gov.on.ca/mamnh/Index.html).

3.8.5 Well Records

The Ontario well records website (<https://www.ontario.ca/page/map-well-records>) was accessed. Twenty-eight well records were identified in the Phase One study area. One of the well records was for water supply for air conditioning at the Eastview Theatre installed in 1950. This building is no longer present. The remainder of the records were for monitoring wells.

Well records indicate that the geology in the Phase One study area consists of silty clay overlying shale bedrock. The depth to bedrock is approximately 3 metres below grade.

3.9 Site Operating Records

No site operating records were available for review.

3.10 Summary of Records Review

Based on a review of the available records, no APECs were identified:

4.0 Interviews

Interviews were conducted by EXP with the individuals identified to be the most knowledgeable about both the current and historical site uses. The purpose of interviews is to obtain information to assist in identifying areas of potential environmental concern and identify details of potentially contaminating activities or potential contaminant pathways, in, on or below the Site.

The current owner, 2705460 Ontario Inc., has only owned the Phase One property since August 2019. The Phase One property has been used as a residence since at least 1909. According to Colin Miller, superintendent of Westview Projects, the building has been vacant since 2021.

5.0 Site Reconnaissance

5.1 General Requirements

On July 18, 2023, Mark McCalla, P,Geo., of EXP conducted the site visit in accordance with EXP's internal health and safety protocols and with the Ministry of Labour health and safety regulations. The purpose of the site visit was to assess the current conditions of the Phase One property.

The general environmental management and housekeeping practices at the Phase One property were reviewed as part of this assessment insofar as they could impact the environmental condition of the property; however, a detailed review of regulatory compliance issues was beyond the scope of EXP's investigation.

Adjacent properties were observed from within the grounds of the site, as well as publicly accessible areas. Photographs documenting the site visit are included in Appendix G.

5.2 Specific Observations at the Site

5.2.1 Buildings and Structures

A two-storey red brick residence was present on the Phase One property. There was a basement and a grassed back yard. The building was vacant and boarded up, so the interior of the building was not assessed.

5.2.2 Site Utilities and Services

The Phase One property was serviced by municipal water and sewer, electricity and natural gas.

5.3 Storage Tanks

5.3.1 Underground Storage Tanks

No USTs were observed on the Phase One property.

5.3.2 Above Ground Storage Tanks

No ASTs were observed on the Phase One property.

5.4 Chemical Storage

No chemicals were stored on the Phase One property.

5.5 Areas of Stained Soil, Pavement or Stressed Vegetation

No stained soil or vegetation were observed on the site. There is a paved driveway along the southeast part of the Phase One property, with an empty roll-off bin.

5.6 Fill and Debris

The Phase One property is flat lying and level with the surrounding properties. It is not expected that fill material was imported to the site during construction.

5.7 Air Emissions

Regulatory control of air emissions in Ontario is the responsibility of the MECP. According to the Environmental Protection Act (EPA), an ECA (Air) is required for the ongoing operation of any equipment that may discharge a contaminant into the natural environment if the equipment was installed, modified or altered after June 29, 1988.

No air emissions of concerns were identified at the time of the site visit.

5.8 Odours

No strong odours were present during the site visit.

5.9 Noise

No excessive noise was heard during the site visit.

5.10 Other Observations

There were no railways or spurs, and no unidentified substances observed on the Site.

5.11 Special Attention Items, Hazardous Building Materials and Designated Substances

The residence was built prior to 1909. Therefore, it is possible that special attention items, hazardous building materials or designated substances (asbestos, ozone depleting substances, lead, mercury, polychlorinated biphenyls (PCB), urea formaldehyde foam insulation, mould, or other special attention substances) may be present. A Designated Substance Survey should be completed prior to building demolition.

5.12 Abandoned and Existing Wells

No potable wells were present on the Phase One property.

5.13 Roads, Parking Facilities and Right of Ways

The main vehicular access to the Phase One property is provided by Gardner Street.

5.14 Adjacent and Surrounding Properties

A visual inspection of the adjacent properties and properties within 250 m of the Phase One property was conducted from publicly accessible areas to identify the occupants and document the uses and sources of potential environmental concerns that may impact the site.

The following land uses border the Phase One property:

- North: vacant land (formerly occupied by a motel);
- West: commercial;
- East: vacant; and
- South: residential.

*2705460 Ontario Inc.
Phase One Environmental Site Assessment
314 Gardner Street, Ottawa, Ontario
OTT-00214936-C0
July 28, 2023*

5.15 Summary and Written Description of Investigation

Based on the site visit, no additional potentially contaminating activities resulting in areas of potential environmental concern were identified.

6.0 Review and Evaluation of Information

6.1 Current and Past Uses

Based on a review of historical aerial photographs, historical maps, and other records the Phase One property was first developed for residential purposes prior to 1909 and has continued to be residential to the present.

6.2 Potentially Contaminating Activity

Ontario Regulation (O. Reg.) 153/04 defines a Potential Contaminating Activity (PCA) as one of fifty-nine (59) industrial operations set out in Table 2 of Schedule D that occurs or has occurred in the Phase One study area.

No PCAs were identified on the Phase One property.

The following PCAs were identified in the Phase One study area:

- PCA #10 – Commercial autobody shop (former repair garage located at 137 Montreal Road)
- PCA #10 – Commercial autobody shop (former repair garage located at 164 Montreal Road)
- PCA #10 – Commercial autobody shop (former repair garage located at 42 Montreal Road)
- PCA #10 – Commercial autobody shop (former repair garage at 41 Montreal Road)
- PCA #10 – Commercial autobody shop (former repair garage at 164 Jeanne Mance Street)
- PCA #10 – Commercial autobody shop (former repair garage at 299 Montgomery Street)
- PCA #10 – Commercial autobody shop (repair garage at 271 Durocher Street)
- PCA #10 – Commercial autobody shop (former repair garage at 258 Durocher Street)
- PCA #10 – Commercial autobody shop (former repair garage at 52 McArthur Avenue)
- PCA #10 – Commercial autobody shop (former repair garage at 373 Marguerite Avenue)
- PCA #12 – Concrete, cement and lime manufacturing (former concrete block manufacturer at 154-158 McArthur Road)
- PCA #12 – Concrete, cement and lime manufacturing (former concrete pipe manufacturer at 2 Mark Avenue)
- PCA #28 – Gasoline and associated products storage in fixed tanks (gas station at 120 Montreal Road)
- PCA #28 – Gasoline and associated products storage in fixed tanks (former oil warehouse at 296 Kendall Avenue)
- PCA #28 – Gasoline and associated products storage in fixed tanks (former gas station at 138 Montreal Road)
- PCA #28 – Gasoline and associated products storage in fixed tanks (gas station at 42 Montreal Road)
- PCA #28 – Gasoline and associated products storage in fixed tanks (UST formerly present at grocery warehouse at 1625 Vanier Parkway)
- PCA #28 – Gasoline and associated products storage in fixed tanks (former gas station at 164 Montreal Road)
- PCA #28 – Gasoline and associated products storage in fixed tanks (former gas station at 80-82 Montreal Road)
- PCA #28 – Gasoline and associated products storage in fixed tanks (former gas station at 287 Savard Street)
- PCA #28 – Gasoline and associated products storage in fixed tanks (former gas station at 4 Montreal Road)

- PCA #28 – Gasoline and associated products storage in fixed tanks (gas station at 5 Montreal Road)
- PCA #28 – Gasoline and associated products storage in fixed tanks (former bus depot with USTs at 150 Montreal Road)
- PCA #28 – Gasoline and associated products storage in fixed tanks (former gas station at 137 Montreal Road)
- PCA #28 – Gasoline and associated products storage in fixed tanks (former gas station at 350 Montgomery Street)
- PCA #28 – Gasoline and associated products storage in fixed tanks (former gas station at 201 Montreal Road)
- PCA #28 – Gasoline and associated products storage in fixed tanks (UST formerly present at transport company at 100 McArthur Avenue)
- PCA #28 – Gasoline and associated products storage in fixed tanks (former oil warehouse at 155 McArthur Road)
- PCA #34 – Metal fabrication (former brass foundry at 110-120 McArthur Road)
- PCA #37 – Operation of dry-cleaning equipment (where chemicals are used) (former dry cleaner at 94 Montreal Road)
- PCA #37 – Operation of dry-cleaning equipment (where chemicals are used) (former dry cleaner at 11 Montreal Road)
- PCA #37 – Operation of dry-cleaning equipment (where chemicals are used) (former dry cleaner at 21 Montreal Road)
- PCA #37 – Operation of dry-cleaning equipment (where chemicals are used) (former dry cleaner at 52 McArthur Avenue)
- PCA #37 – Operation of dry-cleaning equipment (where chemicals are used) (former dry cleaner at 196 Jean Mance Street)
- PCA #37 – Operation of dry-cleaning equipment (where chemicals are used) (former dry cleaner at 201 Montreal Road)
- PCA #46 – Rail yards, tracks, and spurs (former CP rail line east of the site)
- PCA #59 – Bulk storage of treated and preserved wood products (former lumber yard at 3 Selkirk Street)

Due to the distance and cross gradient location from the Phase One property, none off-site PCAs were determined to result in APECs.

6.3 Areas of Potential Environmental Concern

Ontario Regulation 153/04 defines an APEC as an area on a property where one or more contaminants are potentially present. Based on this Phase One ESA no APECs were identified:

6.4 Phase One Conceptual Site Model

To develop a conceptual model for the Phase One property, the following physical characteristics and pathways were considered. A conceptual site model (CSM) showing the topography of the site, inferred groundwater flow, general site features, APEC, and PCA is shown in Figure 2.

6.4.1 Buildings and Structures

A two-storey red brick residence was present on the Phase One property. There was a basement and a grassed back yard. The building was vacant and boarded up, so the interior of the building was not assessed.

6.4.2 Water Bodies and Groundwater Flow Direction

There are no water bodies on the Phase One property. The closest body of water is the Rideau River, located approximately 350 metres west of the site. Previous investigations in the area indicate that the groundwater flow direction is to the east/northeast towards the Ottawa River, although it is likely that regional groundwater flow is to the west/northwest towards the Rideau River.

6.4.3 Areas of Natural Significance

There are no ANSI within the Phase One study area.

6.4.4 Water Wells

Twenty-eight well records were identified in the Phase One study area. One of the well records was for water supply for air conditioning at the Eastview Theatre installed in 1950. This building is no longer present. The remainder of the records were for monitoring wells.

6.4.5 Potentially Contaminating Activity

No PCAs were identified on the Phase One property:

The following PCAs were identified in the Phase One study area:

- PCA #10 – Commercial autobody shop (former repair garage located at 137 Montreal Road)
- PCA #10 – Commercial autobody shop (former repair garage located at 164 Montreal Road)
- PCA #10 – Commercial autobody shop (former repair garage located at 42 Montreal Road)
- PCA #10 – Commercial autobody shop (former repair garage at 41 Montreal Road)
- PCA #10 – Commercial autobody shop (former repair garage at 164 Jeanne Mance Street)
- PCA #10 – Commercial autobody shop (former repair garage at 299 Montgomery Street)
- PCA #10 – Commercial autobody shop (repair garage at 271 Durocher Street)
- PCA #10 – Commercial autobody shop (former repair garage at 258 Durocher Street)
- PCA #10 – Commercial autobody shop (former repair garage at 52 McArthur Avenue)
- PCA #10 – Commercial autobody shop (former repair garage at 373 Marguerite Avenue)
- PCA #12 – Concrete, cement and lime manufacturing (former concrete block manufacturer at 154-158 McArthur Road)
- PCA #12 – Concrete, cement and lime manufacturing (former concrete pipe manufacturer at 2 Mark Avenue)
- PCA #28 – Gasoline and associated products storage in fixed tanks (gas station at 120 Montreal Road)
- PCA #28 – Gasoline and associated products storage in fixed tanks (former oil warehouse at 296 Kendall Avenue)
- PCA #28 – Gasoline and associated products storage in fixed tanks (former gas station at 138 Montreal Road)

- PCA #28 – Gasoline and associated products storage in fixed tanks (gas station at 42 Montreal Road)
- PCA #28 – Gasoline and associated products storage in fixed tanks (UST formerly present at grocery warehouse at 1625 Vanier Parkway)
- PCA #28 – Gasoline and associated products storage in fixed tanks (former gas station at 164 Montreal Road)
- PCA #28 – Gasoline and associated products storage in fixed tanks (former gas station at 80-82 Montreal Road)
- PCA #28 – Gasoline and associated products storage in fixed tanks (former gas station at 287 Savard Street)
- PCA #28 – Gasoline and associated products storage in fixed tanks (former gas station at 4 Montreal Road)
- PCA #28 – Gasoline and associated products storage in fixed tanks (gas station at 5 Montreal Road)
- PCA #28 – Gasoline and associated products storage in fixed tanks (former bus depot with USTs at 150 Montreal Road)
- PCA #28 – Gasoline and associated products storage in fixed tanks (former gas station at 137 Montreal Road)
- PCA #28 – Gasoline and associated products storage in fixed tanks (former gas station at 350 Montgomery Street)
- PCA #28 – Gasoline and associated products storage in fixed tanks (former gas station at 201 Montreal Road)
- PCA #28 – Gasoline and associated products storage in fixed tanks (UST formerly present at transport company at 100 McArthur Avenue)
- PCA #28 – Gasoline and associated products storage in fixed tanks (former oil warehouse at 155 McArthur Road)
- PCA #34 – Metal fabrication (former brass foundry at 110-120 McArthur Road)
- PCA #37 – Operation of dry-cleaning equipment (where chemicals are used) (former dry cleaner at 94 Montreal Road)
- PCA #37 – Operation of dry-cleaning equipment (where chemicals are used) (former dry cleaner at 11 Montreal Road)
- PCA #37 – Operation of dry-cleaning equipment (where chemicals are used) (former dry cleaner at 21 Montreal Road)
- PCA #37 – Operation of dry-cleaning equipment (where chemicals are used) (former dry cleaner at 52 McArthur Avenue)
- PCA #37 – Operation of dry-cleaning equipment (where chemicals are used) (former dry cleaner at 196 Jean Mance Street)
- PCA #37 – Operation of dry-cleaning equipment (where chemicals are used) (former dry cleaner at 201 Montreal Road)
- PCA #46 – Rail yards, tracks, and spurs (former CP rail line east of the site)
- PCA #59 – Bulk storage of treated and preserved wood products (former lumber yard at 3 Selkirk Street)

Due to the distance and/or cross gradient location from the Phase One property, none of the off-site PCAs were determined to result in APECs.

6.4.6 Areas of Potential Environmental Concern

No APECs were identified.

6.4.7 Underground Utilities

The Phase One property is serviced by municipal water and sewer, natural gas and hydro. Surrounding properties are supplied by municipal water provided by the City of Ottawa. The source of municipal water is the Ottawa River.

6.4.8 Subsurface Stratigraphy

A review of geological maps revealed that, under any fill, the natural overburden deposits in the area is glacial till that would consist of clay, silt, sand, and gravel. Bedrock geology maps indicated limestone of the Eastview Formation. The Phase One property topography is relatively flat. Based on previous investigations in the area, bedrock is present between 2.3 and 3.3 metres below ground surface.

6.4.9 Uncertainty Analysis

The CSM is a simplification of reality, which aims to provide a description and assessment of any areas where potentially contaminating activity that occurred within the Phase One study area may have adversely affected the Phase One property. All information collected during this investigation, including records, interviews, and site reconnaissance, has contributed to the formulation of the CSM.

Information was assessed for consistency, however EXP has confirmed neither the completeness nor the accuracy of any of the records that were obtained or of any of the statements made by others. All reasonable inquiries to obtain accessible information were made, as required by Schedule D, Table 1, Mandatory Requirements for Phase One Environmental Site Assessment Reports. The CSM reflects our best interpretation of the information that was available during this investigation.

2705460 Ontario Inc.
Phase One Environmental Site Assessment
314 Gardner Street, Ottawa, Ontario
OTT-00214936-C0
July 28, 2023

7.0 Conclusions

The Qualified Person who oversaw this work, Mark McCalla, P.Geo., does not recommend that a Phase Two ESA be conducted.

It is understood that future development of the Phase One property will be residential and as a result, a Record of Site Condition is not required.

The Qualified Person can confirm that the Phase One Environmental Site Assessment was conducted per the requirements of Ontario Regulation 153/04, as amended, and in accordance with generally accepted professional practices.

8.0 References

- Canadian Standards Association, *Phase One Environmental Site Assessment Z768-01 (R2016)*, November 2001.
- City of Ottawa, GeoOttawa online mapping tool, (maps.ottawa.ca/geottawa).
- Dubreuil, L. and C. Woods, *Catalogue of Canadian Fire Insurance Plans, 1875 – 1975*, 2002.
- Environment Canada, *National Inventory of PCBs in Use and PCB Wastes in Storage in Canada*, 2003 Annual Report, 2004.
- EXP Services Inc., *Phase I Environmental Site Assessment, 112 Montreal Road, Ottawa, Ontario*, December 20, 2013.
- EXP Services Inc., *Phase II Environmental Site Assessment, 112 Montreal Road, Ottawa, Ontario*, January 2014.
- Golder Associates Ltd., *Old Landfill Management Strategy, Phase 1, Identification of Sites, City of Ottawa, Ontario*, October 2004.
- Intera Technologies Ltd., *Inventory of Coal Gasification Plant Waste Sites in Ontario, Volume II*, April 1987.
- Natural Resources Canada, The Atlas of Canada – Toporama website (atlas.gc.ca/toporama/en/).
- Ontario Ministry of Energy, Northern Development and Mines, Bedrock Geology Application (www.mndm.gov.on.ca/en/mines-and-minerals/applications/ogsearch/bedrock-geology), March 19, 2018.
- Ontario Ministry of Energy, Northern Development and Mines, Surficial Geology Application (www.mndm.gov.on.ca/en/mines-and-minerals/applications/ogsearch/surficial-geology), May 23, 2017.
- Ontario Ministry of the Environment, Conservation and Parks, *Access Environment website* (www.accessenvironment.ene.gov.on.ca).
- Ontario Ministry of the Environment, Conservation and Parks, *Environmental Registry website* (www.ebr.gov.on.ca/ERS-WEB-External).
- Ontario Ministry of the Environment, Conservation and Parks *Hazardous Waste Information Network website* (www.hwin.ca).
- Ontario Ministry of the Environment, Conservation and Parks, *Inventory of Industrial Sites Producing or Using Coal Tar and Related Tars in Ontario*, November 1988.
- Ontario Ministry of the Environment, Conservation and Parks, *Ontario Inventory of PCB Storage Sites*, October 1995.
- Ontario Ministry of the Environment, Conservation and Parks, Records of Site Condition website (www.lrcsde.lrc.gov.on.ca).
- Ontario Ministry of the Environment, Conservation and Parks, *Waste Disposal Site Inventory*, June 1991.
- Ontario Ministry of the Environment, Conservation and Parks, Water Wells website (www.ontario.ca/environment-and-energy/map-well-records-water-wells).
- Ontario Ministry of Labour, *Occupational Health and Safety Act*, R.S.O. 1990.
- Ontario Ministry of Natural Resources and Forestry, Natural Heritage website (www.gisapplication.lrc.gov.on.ca/mamnh/Index.html).
- Trow Consulting Engineers (now EXP Services Inc.), *Phase I Environmental Site Assessment, 112 Montreal Road, Vanier, Ontario*, 1994.
- Trow Consulting Engineers, *Phase II Environmental Site Assessment, 112 Montreal Road, Vanier, Ontario*, 1995.

2705460 Ontario Inc.
Phase One Environmental Site Assessment
314 Gardner Street, Ottawa, Ontario
OTT-00214936-C0
July 28, 2023

- Trow Consulting Engineers, *Phase I ESA Update, Howards Johnson Express Inn Ottawa, 112 Montreal Road, Vanier, Ontario*, November 2000.
- Trow Associates Incorporated, *Phase I ESA Update, 112 Montreal Road, Ottawa, Ontario*, October 2005.
- Trow Associates Inc., *Phase I ESA Update, 112 Montreal Road, Ottawa, Ontario*, November 2010.

9.0 Limitation of Liability, Scope of Report, and Third Party Reliance

Basis of Report

This report ("Report") is based on site conditions known or inferred by the investigation undertaken as of the date of the Report. Should changes occur which potentially impact the condition of the site the recommendations of EXP may require re-evaluation. Where special concerns exist, or 2705460 Ontario Inc. ("the Client") has special considerations or requirements, these should be disclosed to EXP to allow for additional or special investigations to be undertaken not otherwise within the scope of investigation conducted for the purpose of the Report.

Reliance on Information Provided

The evaluation and conclusions contained in the Report are based on conditions in evidence at the time of site inspections and information provided to EXP by the Client and others. The Report has been prepared for the specific site, development, building, design or building assessment objectives and purpose as communicated by the Client. EXP has relied in good faith upon such representations, information and instructions and accepts no responsibility for any deficiency, misstatement or inaccuracy contained in the Report as a result of any misstatements, omissions, misrepresentation or fraudulent acts of persons providing information. Unless specifically stated otherwise, the applicability and reliability of the findings, recommendations, suggestions or opinions expressed in the Report are only valid to the extent that there has been no material alteration to or variation from any of the information provided to exp. If new information about the environmental conditions at the Site is found, the information should be provided to EXP so that it can be reviewed and revisions to the conclusions and/or recommendations can be made, if warranted.

Standard of Care

The Report has been prepared in a manner consistent with the degree of care and skill exercised by engineering consultants currently practicing under similar circumstances and locale. No other warranty, expressed or implied, is made. Unless specifically stated otherwise, the Report does not contain environmental consulting advice.

Complete Report

All documents, records, data and files, whether electronic or otherwise, generated as part of this assignment form part of the Report. This material includes, but is not limited to, the terms of reference given to EXP by the Client, communications between EXP and the Client, other reports, proposals or documents prepared by EXP for the Client in connection with the site described in the Report. In order to properly understand the suggestions, recommendations and opinions expressed in the Report, reference must be made to the Report in its entirety. EXP is not responsible for use by any party of portions of the Report.

Use of Report

The information and opinions expressed in the Report, or any document forming part of the Report, are for the sole benefit of the Client. No other party may use or rely upon the Report in whole or in part without the written consent of EXP. Any use of the Report, or any portion of the Report, by a third party are the sole responsibility of such third party. EXP is not responsible for damages suffered by any third party resulting from unauthorised use of the Report.

Report Format

Where EXP has submitted both electronic file and a hard copy of the Report, or any document forming part of the Report, only the signed and sealed hard copy shall be the original documents for record and working purposes. In the event of a dispute or discrepancy, the hard copy shall govern. Electronic files transmitted by EXP utilize specific software and hardware systems. EXP makes no representation about the compatibility of these files with the Client's current or future software and hardware systems. Regardless of format, the documents described herein are EXP's instruments of professional service and shall not be altered without the written consent of EXP.

2705460 Ontario Inc.
Phase One Environmental Site Assessment
314 Gardner Street, Ottawa, Ontario
OTT-00214936-C0
July 28, 2023

10.0 Signatures

We trust this report meets your current needs. If you have any questions pertaining to the investigation undertaken by EXP, please do not hesitate to contact the undersigned.

Mark McCalla, P. Geo
Senior Geoscientist
Earth and Environment



Leah Wells, P. Eng.
Environmental Engineer
Earth and Environment

EXP Services Inc.

*2705460 Ontario Inc.
Phase One Environmental Site Assessment
314 Gardner Street, Ottawa, Ontario
OTT-00214936-C0
July 28, 2023*

Appendix A – Qualifications of Assessors



Qualifications of Assessors

EXP Services Inc. is a full-service consulting and engineering firm and provides a full range of environmental services through the Environmental Services Group. EXP's Environmental Services Group has developed a strong working relationship with clients in both the private and public sectors and has developed a positive relationship with the Ontario MECP. Personnel in the numerous branch offices form part of a large network of full-time dedicated environmental professionals in the EXP organization.

Leah Wells, P.Eng., has six years of experience in the environmental consulting field. She has worked on numerous Phase I Environmental Site Assessments (ESA); Phase II ESAs, completing soil and groundwater sampling, soil vapour sampling, assisting in report preparation and data entry and analysis.

Mark McCalla, P. Geo., is a senior Environmental Scientist with EXP who has over 30 years of experience in the environmental consulting field. His technical undertakings have including work in the following fields: Phase I and II Environmental Site Assessments; Site Specific Risk Assessments; Petroleum and chlorinated hydrocarbon contaminated sites; Soil and groundwater remediation technologies; Hydrogeological, Terrain Analysis and Aggregate Assessments; Preparation of Ontario Ministry of Environment Certificate of Approvals and Records of Site Condition. Mr. McCalla is a Qualified Person for completing Phase I and II Environmental Site Assessments as per O.Reg. 153/04.

EXP Services Inc.

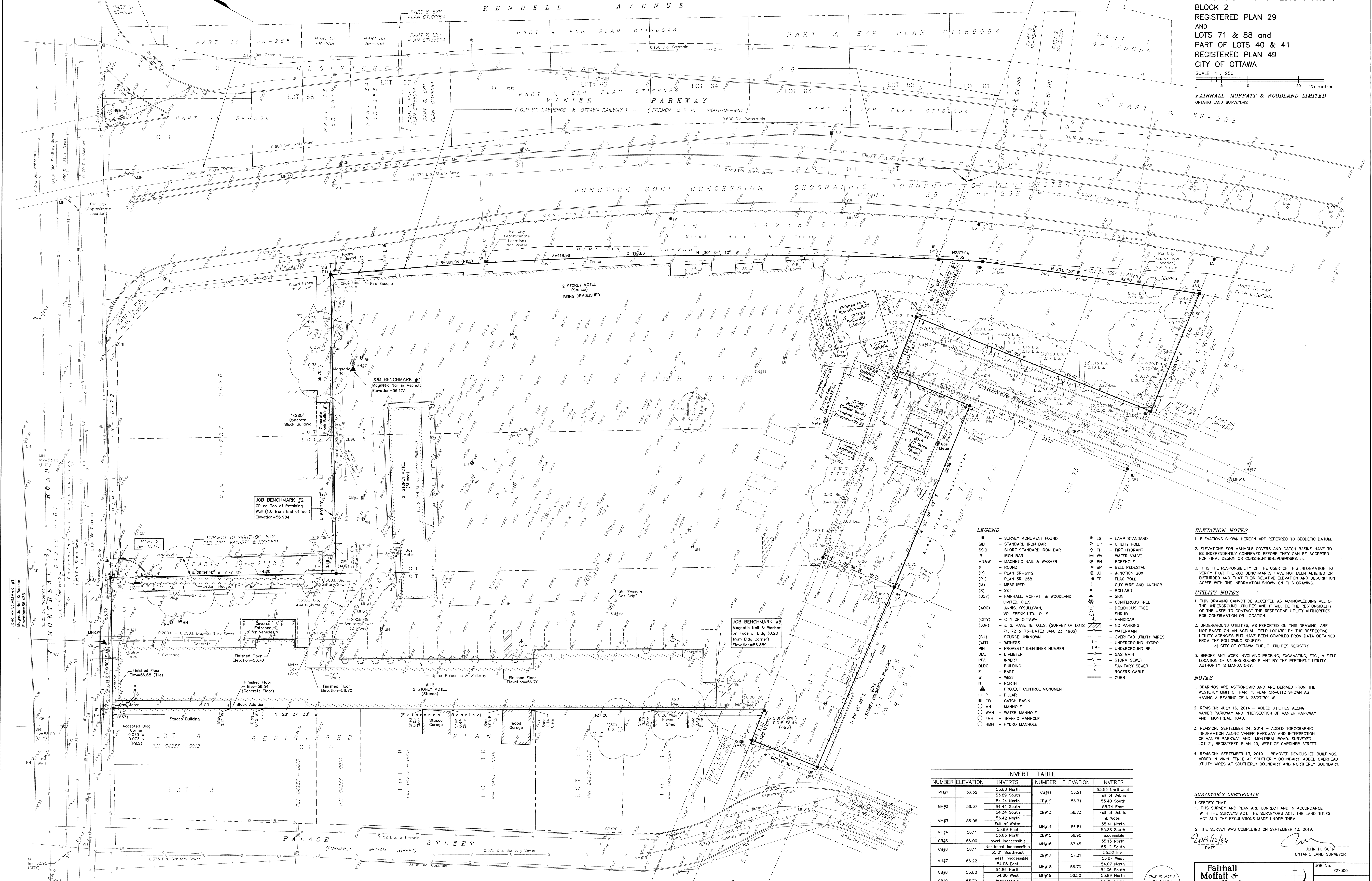
*2705460 Ontario Inc.
Phase One Environmental Site Assessment
314 Gardner Street, Ottawa, Ontario
OTT-00214936-C0
July 28, 2023*

Appendix B – Survey Plan



METRIC
DISTANCES AND ELEVATIONS SHOWN ON THIS PLAN ARE IN METRES
AND CAN BE CONVERTED TO FEET BY DIVIDING BY 0.3048

TOPOGRAPHIC SURVEY OF
LOT 5 AND PART OF LOTS 6 AND 7
BLOCK 2
REGISTERED PLAN 29
AND
LOTS 71 & 88 and
PART OF LOTS 40 & 41
REGISTERED PLAN 49
CITY OF OTTAWA
SCALE 1 : 250
FAIRHALL, MOFFATT & WOODLAND LIMITED
ONTARIO LAND SURVEYORS



LEGEND

- SURVEY MONUMENT FOUND
- STANDARD IRON BAR
- SHORT STANDARD IRON BAR
- IRON BAR
- MAGNETIC NAIL & WASHER
- ROUND
- CITY OF OTTAWA
- (P1) PLAN SR-258
- (M) MEASURED
- (S) SET
- (57) FAIRHALL, MOFFATT & WOODLAND LIMITED, O.L.S.
- (A00) ANNIS, O'SULLIVAN, VOLLEBEK LTD., O.L.S.
- (OT) CITY OF OTTAWA
- (JGP) J. C. PAYETTE, O.L.S. (SURVEY OF LOTS 71, 72 & 73-DATED JAN. 23, 1986)
- (SU) SOURCE UNKNOWN
- (WT) WITNESS
- PN PROPERTY IDENTIFIER NUMBER
- DIA. DIAMETER
- INV. INVERT
- BLDG. BUILDING
- E. EAST
- W. WEST
- N. NORTH
- ▲ PROJECT CONTROL MONUMENT
- PILLAR
- CB CATCH BASIN
- MH MANHOLE
- WH WATER MANHOLE
- TM TRAFFIC MANHOLE
- HM HYDRO MANHOLE
- LS LAMP STANDARD
- UP UTILITY POLE
- FH FIRE HYDRANT
- WV WATER VALVE
- BH BOREHOLE
- BP BELL PEDESTAL
- JB JUNCTION BOX
- FP FLAG POLE
- GW GUY WIRE AND ANCHOR
- BOLLARD
- CONIFEROUS TREE
- DEODIOUS TREE
- SHRUB
- HANDCAP
- NO PARKING
- WATERMAIN
- OVERHEAD UTILITY WIRES
- UNDERGROUND HYDRO
- UNDERGROUND BELL
- GAS MAIN
- STORM SEWER
- SANITARY SEWER
- ROGERS CABLE
- CURB

ELEVATION NOTES

- ELEVATIONS SHOWN HEREON ARE REFERRED TO GEODETIC DATUM.
- ELEVATIONS FOR MANHOLE COVERS AND CATCH BASINS HAVE TO BE INDEPENDENTLY CONFIRMED BEFORE THEY CAN BE ACCEPTED FOR FINAL DESIGN OR CONSTRUCTION PURPOSES.
- IT IS THE RESPONSIBILITY OF THE USER OF THIS INFORMATION TO VERIFY THAT THE JOB BENCHMARKS HAVE NOT BEEN ALTERED OR DISTURBED AND THAT THEIR RELATIVE ELEVATION AND DESCRIPTION AGREE WITH THE INFORMATION SHOWN ON THIS DRAWING.

UTILITY NOTES

- THIS DRAWING CANNOT BE ACCEPTED AS ACKNOWLEDGING ALL OF THE UNDERGROUND UTILITIES AND IT WILL BE THE RESPONSIBILITY OF THE USER TO CONTACT THE RESPECTIVE UTILITY AUTHORITIES FOR CONFIRMATION OR LOCATION.
- UNDERGROUND UTILITIES, AS REPORTED ON THIS DRAWING, ARE NOT BASED ON AN ACTUAL 'FIELD LOCATE' BY THE RESPECTIVE UTILITY AGENCIES BUT HAVE BEEN COMPILED FROM DATA OBTAINED FROM THE FOLLOWING SOURCE:
 - a) CITY OF OTTAWA PUBLIC UTILITIES REGISTRY
- BEFORE ANY WORK INVOLVING PROBING, EXCAVATING, ETC., A FIELD LOCATION OF UNDERGROUND PLANT BY THE PERTINENT UTILITY AUTHORITY IS MANDATORY.

NOTES

- BEARINGS ARE ASTROMERIC AND ARE DERIVED FROM THE WESTERLY LIMIT OF PART 1, PLAN SR-612 SHOWN AS HAVING A BEARING OF N 28°27'30" W.
- REVISION: JULY 16, 2014 - ADDED UTILITIES ALONG VANIER PARKWAY AND INTERSECTION OF VANIER PARKWAY AND MONTREAL ROAD.
- REVISION: SEPTEMBER 24, 2014 - ADDED TOPOGRAPHIC INFORMATION ALONG VANIER PARKWAY AND INTERSECTION OF VANIER PARKWAY AND MONTREAL ROAD, SURVEYED LOT 71, REGISTERED PLAN 49, WEST OF GARDNER STREET.
- REVISION: SEPTEMBER 13, 2019 - REMOVED DEMOLISHED BUILDINGS. ADDED IN VINYL FENCE AT SOUTHERLY BOUNDARY. ADDED OVERHEAD UTILITY WIRES AT SOUTHERLY BOUNDARY AND NORTHERLY BOUNDARY.

INVERT TABLE					
NUMBER	ELEVATION	INVERTS	NUMBER	ELEVATION	INVERTS
MH#1	56.52	53.86 North	CB#11	56.21	55.55 Northwest
		53.89 South	CB#12	56.71	Full of Debris
MH#2	56.37	54.24 North			55.40 South
		54.44 South	CB#13	56.73	55.74 East
MH#3	56.06	53.42 North			Full of Debris
		Full of Water			55.41 North
MH#4	56.11	53.69 East	MH#14	56.81	55.38 South
		53.65 North	CB#15	56.90	Inaccessible
CB#5	56.00	Invert Inaccessible	MH#16	57.45	55.13 North
CB#6	56.11	55.01 Northwest			55.12 South
		55.02 Invert	CB#17	57.31	55.52 Invt.
MH#7	56.22	54.05 East	MH#18	56.70	54.07 North
		54.06 North			54.06 South
CB#8	55.80	54.80 West	MH#19	56.50	53.89 North
CB#9	55.79	Inaccessible			53.90 South
CB#10	55.82	Inaccessible	CB#20	56.33	55.52 West

SURVEYOR'S CERTIFICATE

I CERTIFY THAT:
1. THIS SURVEY AND PLAN ARE CORRECT AND IN ACCORDANCE WITH THE SURVEYS ACT, THE SURVEYORS ACT, THE LAND TITLES ACT AND THE REGULATIONS MADE UNDER THEM.
2. THE SURVEY WAS COMPLETED ON SEPTEMBER 13, 2019.
DATE: 20/9/2019

Fairhall Moffatt & Woodland
LIMITED
100-600 TERRY FOX DRIVE, KANATA, ONTARIO K2K 4B6
TEL: (613) 591-2200 FAX: (613) 591-1449
www.fmw.ca

OTAWA
Chartered and Land Information Surveyors

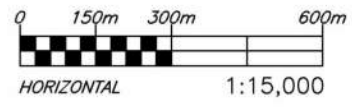
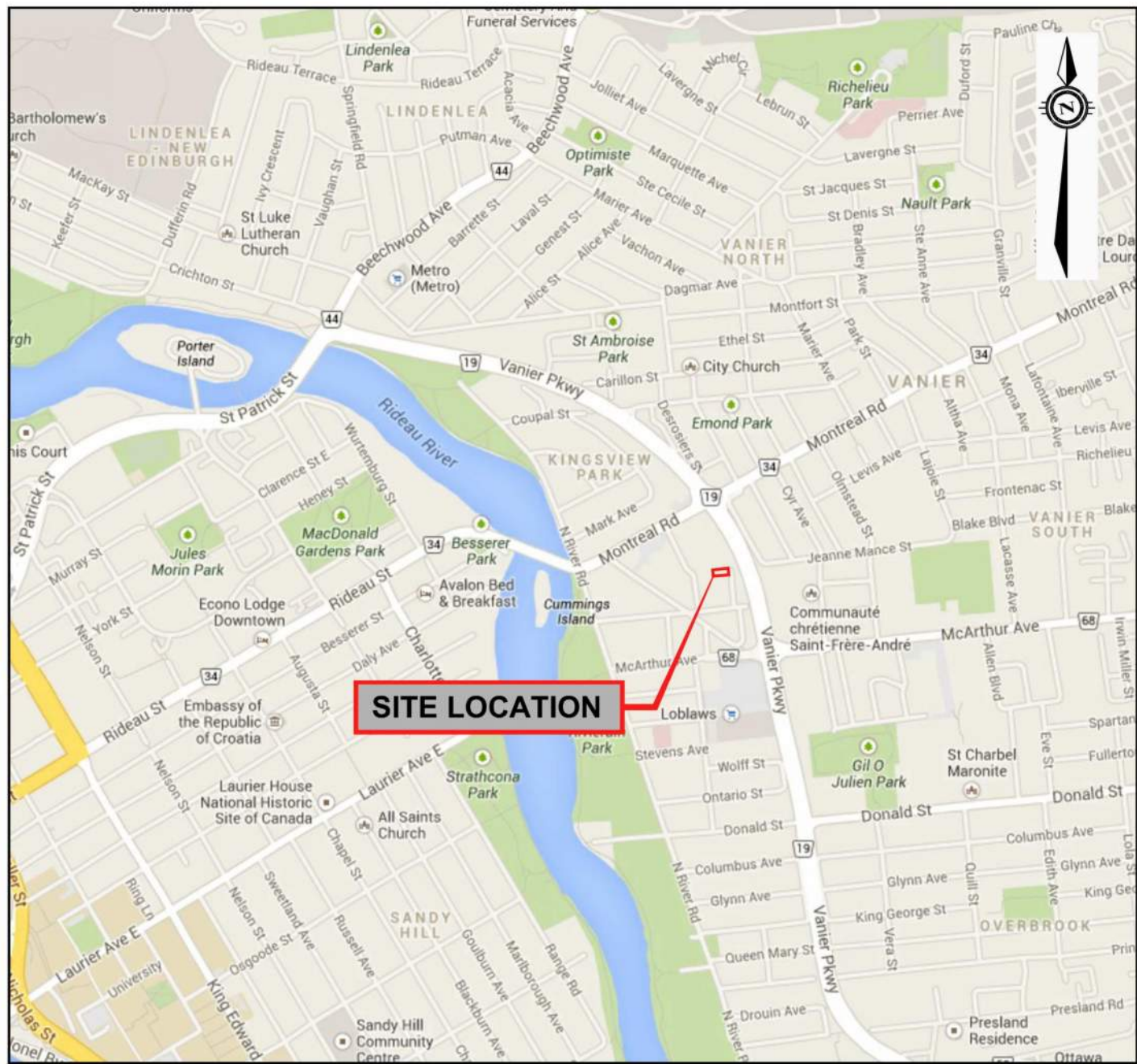
OTARIO LAND SURVEYOR
JOB No. 227300
E 370053, N 5032955
REFERENCE No. 21(b)-49, 15(b)-29
S:\085\227300\DWG 2019-09-16
2273_topo-rev.dwg

EXP Services Inc.

2705460 Ontario Inc.
Phase One Environmental Site Assessment
314 Gardner Street, Ottawa, Ontario
OTT-00214936-C0
July 28, 2023

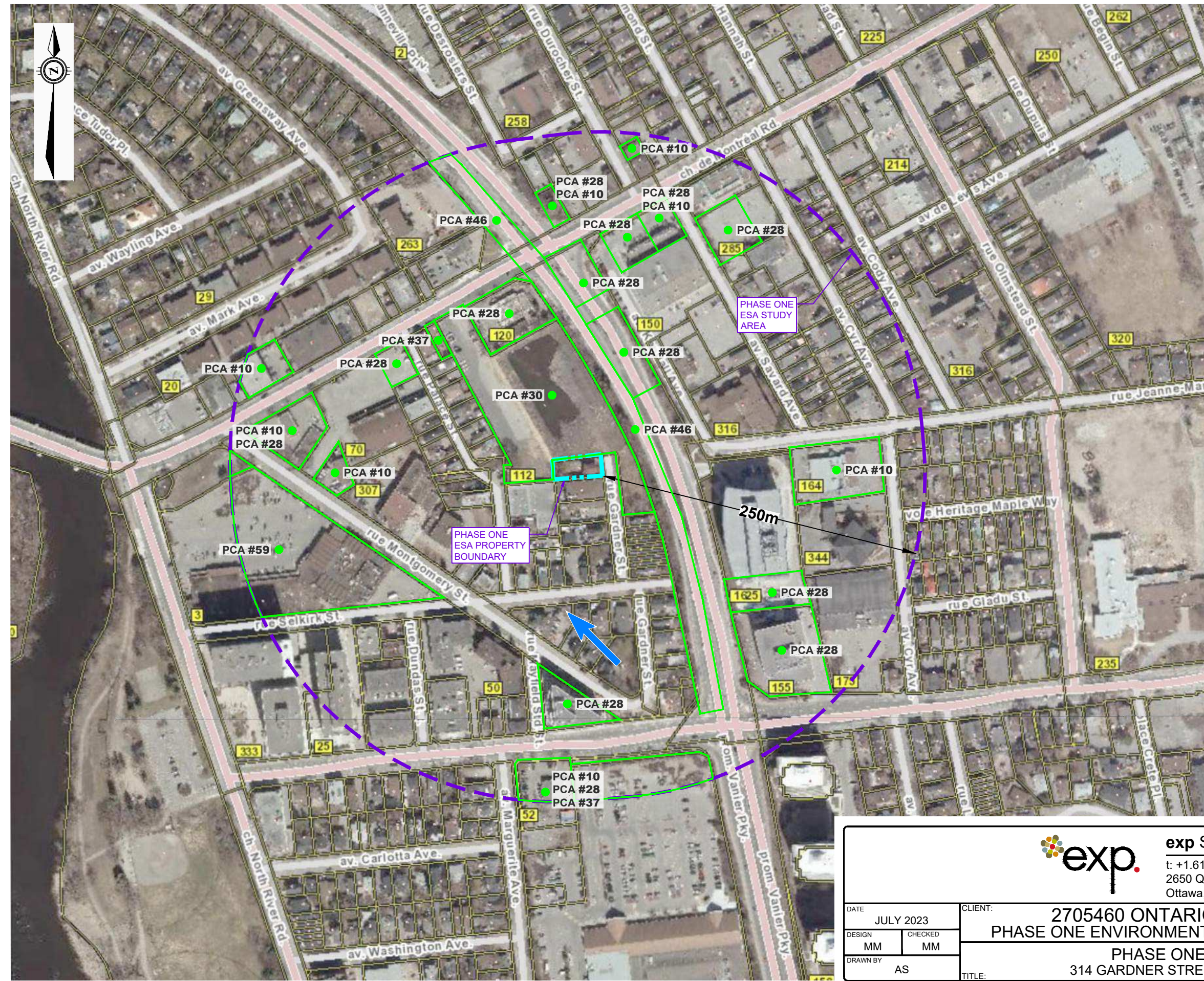
Appendix C – Figures

Filename: \\POTTFSG002\Data\Projects\GeoTechnical\210000\214000\214936-CO_2023- Geo Investigation 112 Montreal Road, Ottawa, ON\K - DRAWINGS\314-Gardner-Street\OTT-00214936-CO_314-Gardner_Env-Ph1.dwg
 Last Saved: Jul 11, 2023 12:24 PM Last Plotted: Jul 11, 2023 12:24 PM

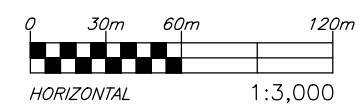


exp Services Inc. www.exp.com
 t: +1.613.688.1899 | f: +1.613.225.7337
 2650 Queensview Drive, Suite 100
 Ottawa, ON K2B 8H6, Canada

DATE JULY 2023	CLIENT: 2705460 ONTARIO INCORPORATED	project no. OTT-00214936-CO
DESIGN MM	PHASE ONE ENVIRONMENTAL SITE ASSESSMENT (ESA)	scale 1:15,000
CHECKED MM	SITE LOCATION PLAN	FIG 1
DRAWN BY AS	314 GARDNER STREET, OTTAWA, ONTARIO	
TITLE:		



- LEGEND**
- PROPERTY BOUNDARY
 - PHASE ONE STUDY AREA (250m)
 - INFERRED GROUNDWATER FLOW DIRECTION
 - POTENTIALLY CONTAMINATING ACTIVITY (PCA) RESULTING IN APECS
 - POTENTIALLY CONTAMINATING ACTIVITY (PCA) NOT RESULTING IN APECS



exp Services Inc. www.exp.com
 t: +1.613.688.1899 | f: +1.613.225.7337
 2650 Queensview Drive, Suite 100
 Ottawa, ON K2B 8H6, Canada

DATE JULY 2023	CLIENT: 2705460 ONTARIO INCORPORATED	project no. OTT-00214936-C0
DESIGN MM	CHECKED MM	scale 1:3,000
DRAWN BY AS	TITLE: PHASE ONE STUDY AREA 314 GARDNER STREET, OTTAWA, ONTARIO	FIG 2

Filename: \\POTTFSG002\Data\Projects\GeoTechnical\210000\214000\214936-C0_2023- Geo Investigation 112 Montreal Road, Ottawa, ON\K - DRAWINGS\314-Gardner-
 Last Saved: Jul 11, 2023 12:30 PM Last Plotted: Jul 11, 2023 12:30 PM Plotted by: SeverA



LEGEND

--- PROPERTY BOUNDARY

AREAS OF POTENTIAL ENVIRONMENTAL CONCERN (APEC):

* THERE ARE NO APECs IDENTIFIED AT 314 GARDNER STREET SITE



exp Services Inc. www.exp.com
 t: +1.613.688.1899 | f: +1.613.225.7337
 2650 Queensview Drive, Suite 100
 Ottawa, ON K2B 8H6, Canada

DATE JULY 2023		CLIENT: 2705460 ONTARIO INCORPORATED		project no. OTT-00214936-C0
DESIGN MM	CHECKED MM	PHASE ONE ENVIRONMENTAL SITE ASSESSMENT (ESA)		scale 1:250
DRAWN BY AS		AREAS OF POTENTIAL ENVIRONMENTAL CONCERN (APEC)		FIG 3
		TITLE: 314 GARDNER STREET, OTTAWA, ONTARIO		

EXP Services Inc.

2705460 Ontario Inc.
Phase One Environmental Site Assessment
314 Gardner Street, Ottawa, Ontario
OTT-00214936-C0
July 28, 2023

Appendix D – Regulatory Requests

February 17, 2023

Leah Wells
EXP

Sent via email [leah.wells@exp.com]

Dear Leah Wells,

Re: Information Request
112 Monteral Road **Ottawa, Ontario** (“Subject Property”)

Internal Department Circulation:

The Planning, Infrastructure and Economic Development Department has the following information in response to your request for information regarding the Subject Property:

- **Environmental Remediation Unit:** The City’s Environmental Remediation Unit has environmental records on file pertaining to the subject property noted above either directly on or adjacent to the subject property. To submit requests for information under the Municipal Freedom of Information and Protection of Privacy Act, please visit <https://ottawa.ca/en/city-hall/open-transparent-and-accountable-government/access-information-and-protection-privacy/access-information>
 - The Environmental Remediation Unit has two Phase I/One Environmental Site Assessment reports (EXP, 2013 and 2019), a Phase II ESA (EXP, 2014) and a preliminary geotechnical investigation (EXP, 2013) for this property.
- **Ottawa Public Health - Environmental Health:** all public inspection results are publicly available on the Ottawa Public Health website: <https://www.ottawapublichealth.ca/en/public-health-services/public-health-inspections.aspx>

Documents Provided:

HLUI Summary Report and HLUI Map

The HLUI Summary Report Excel spreadsheet identifies HLUI area, point and line features within 250 metres of the Subject Property, as shown on the provided HLUI Map PDF. Within 500 metres of the Subject Property, landfills and Environmental Risk Management Area (ERMA) are also identified if applicable.

For more information on how to interpret the HLUI data identified in the attached excel sheet ('ADDRESS – HLUI Summary report.xlsx'), please refer to the [Overview and User Guide](#)."

Additional information may be obtained by contacting:

Ontario's Environmental Registry

The Environmental Registry found at <https://ero.ontario.ca/> contains "public notices" about environmental matters being proposed by all government ministries covered by the Environmental Bill of Rights. The public notices may contain information about proposed new laws, regulations, policies and programs or about proposals to change or eliminate existing ones. By using key words i.e. name of proponent/owner and the address one can ascertain if there is any information on the proponent and address under the following categories: Ministry, keywords, notice types, Notice Status, Acts, Instruments and published date (all years).

The Ontario Land Registry Office

Registration of real property is recorded in the Ontario Land Registry Office through the Land Titles Act or the Registry Act. Documents relating to title and other agreements that may affect your property are available to the public for a fee. It is recommended that a property search at the Land Registry Office be included in any investigation as to the historic use of your property. The City of Ottawa cannot comment on any documents to which it is not a party.

Court House
161 Elgin Street 4th Floor
Ottawa ON K2P 2K1
Tel: (613) 239-1230
Fax: (613) 239-1422

Ottawa Public Health

Ottawa Public Health inspects many different types of establishments. To view inspection results, please visit the Ottawa Public Health website: [Public Health Inspections - Ottawa Public Health](#)

Please note that Ottawa Public Health is not the lead agency on land use contamination in the City of Ottawa – contact the Ministry of Environment Conservation and Parks (MECP) for further information.

Please note, as per the HLUI Disclaimer, that the information contained in the HLUI database has been compiled from publicly available records and other sources of information. The HLUI may contain erroneous information given that the records used as sources of information may be flawed. For instance, changes in municipal addresses over time may introduce error. Accordingly, all information from the

HLUI database is provided on an “as is” basis with no representation or warranty by the City with respect to the information’s accuracy or exhaustiveness in responding to the request.

Furthermore, the HLUI database and the results of this search in no way confirm the presence or absence of contamination or pollution of any kind. This information is provided on the assumption that it will not be relied upon by any person for any purpose whatsoever. The City of Ottawa denies all liability to any persons attempting to rely on any information provided from the HLUI database.

Please note that in responding to your request, the City of Ottawa does not guarantee or comment on the environmental condition of the Subject Property. You may wish to contact the Ontario Ministry of Environment and Climate Change for additional information.

If you have any further questions or comments, please contact HLUI@ottawa.ca.

Sincerely,

Samuel Farkas

Student Planner | Étudiante en Urbanism
Development Review | Examen des projects d’aménagement
City of Ottawa | Ville d’Ottawa
613-580-2424 Ext. 25791

Per:

Michael Boughton, MCIP, RPP
Senior Planner
Development Review East
Planning Services
Planning, Infrastructure and Economic Development Department

MB / SF

Enclosures: (2)

1. HLUI Map
2. HLUI Summary Report

cc: File no. D06-03-23-0017

OBJECTID	ACTIVITY_NAME	FACILITY_TYPE	SOURCE_UPDATE_SORTED	QAQC	YEAR	YEAR_1	ST_NUM	ST_NAME	ST_SUFFIX	ST_DIR	MUNICIPALITY	ST_NUM2017	ST_NAME2017	ST_SUFFIX2017	ST_DIR2017	POSTAL_CODE2017	PIN2017	MUNICIPALITY2017	NAICS	SIC	COMMENTS	STORAGE_TANK	Shape_Length	Shape_Area				
1232	INFILLED AREA	Infilled Area	1887-Topo	1	1887																		3835.083992	87195.68434				
10857	DTM ELECTRONICS	Retail trade	2012-ES	1			240	MONTREAL	RD			240	MONTREAL	RD		K1L6C6	42390013	VANIER	443110				83.15162393	340.621323				
10861	BIJOUTERIE SARRA-BOURNET	Retail trade	2001-ES	1			181	MONTREAL	RD			181	MONTREAL	RD		K1L6E2	42330293	VANIER	448310				80.14436422	312.1891731				
10862	CEDRICS PEST CONTROL	Administrative and support, waste management and remediation services	2006-ES	1			175	ETHEL	ST			175	ETHEL	ST		K1L5X3	42330088	VANIER	561710				78.055049	291.4878129				
10863	ARTENGA INC	Manufacturing	2012-ES	1			169	ETHEL	ST			169	ETHEL	ST		K1L5X3	42330086	VANIER	334512				98.19045734	583.0565909				
10864	STARWOOD GROUP INC	Manufacturing	2006-ES	1			150	MONTREAL	RD			150	MONTREAL	RD		K1L8H2	42380001	VANIER	334410				497.9862122	6956.01987				
10865	SHEAHAN TREFCO	Air Conditioning and Heating Contractor	2006-ES	1			164	JEANNE MANCE	ST			164	JEANNE MANCE	ST		K1L6M3	42380069	VANIER	811412				227.8430417	3058.252211				
10866	GERALD SAPER DESIGN	Retail trade	2006-ES	1			200	BARIBEAU	ST			200	BARIBEAU	ST		K1L7R6	42360380	VANIER	444190				456.9068577	12676.13581				
10867	CHARLEY'S FURNITURE	Retail trade	2012-ES	1			89	MONTREAL	RD			89	MONTREAL	RD		K1L6E8	42360170	VANIER	442110				96.7606722	554.0781501				
10868	FED-CANADA REVENUE AGENCY - FOREIGN AFFAIRS - PUBLIC WORKS COLD FRONT	Public administration	2001-ES; 2006-ES; 2012-ES	1			333	NORTH RIVER	RD			333	NORTH RIVER	RD		K1L8B9	42370079	VANIER	911910				379.7089083	7796.554243				
10869	REFRIGERATION	Other services (except public administration)	2012-ES	1			196	JEANNE MANCE	ST			196	JEANNE MANCE	ST		K1L6M2	42380079	VANIER	811412				87.55367799	432.8691137				
10871	RENT TO OWN STORE THE	Retail trade	2001-ES	1			45	MONTREAL	RD			45	MONTREAL	RD		K1L6E8	42360165	VANIER	442110				140.8417784	1212.106761				
10872	ACTION VANIER INC	Information and cultural industries	2012-ES	1			290	DUPUIS	ST			290	DUPUIS	ST		K1L1B5	42390010	VANIER	511120				128.8124844	1036.957398				
10873	MUN-ADMIN CSC - VANIER	General Administrative Services	2006-ES; 2012-ES	1			290	DUPUIS	ST			290	DUPUIS	ST		K1L1B5	42390010	VANIER	913910				128.8124844	1036.957398				
10874	DRY CLEANERS THE	Laundries and Cleaners	2006-ES; 2012-ES	1			100	MCARTHUR	AVE			100	MCARTHUR	AVE		K1L8H5	42490180	VANIER	325610; 812320				712.1636333	26921.94853				
11047	AALTO TECHNOLOGIES	Wholesale trade	2012-ES	1			234	DUROCHER	ST			234	DUROCHER	ST		K1L7S4	42330250	VANIER	417320				82.65630502	333.0727148				
11048	AIRPORT LIMOUSINE	Transportation and warehousing	2012-ES	1			264	HANNAH	ST			264	HANNAH	ST		K1L7N2	42330351	VANIER	485990				191.8761048	1991.467066				
11049	CITY LIMOCAB	Transportation and warehousing	2012-ES	1			264	HANNAH	ST			264	HANNAH	ST		K1L7N2	42330351	VANIER	485320				191.8761048	1991.467066				
11050	BIJOUTERIE RIVIERA	Retail trade	2001-ES	1			75	MONTREAL	RD			75	MONTREAL	RD		K1L6E8	42360167	VANIER	448310				96.87094773	554.8866982				
11051	MEUBLE EN VRAC	Retail trade	2001-ES	1			81	MONTREAL	RD			81	MONTREAL	RD		K1L6E8	42360168	VANIER	442110				102.9062655	645.1813664				
12473	DOMINION BRIDGE CO LIMITED	Erecting Shop With 1 Ust	1922-DMD-TM-Ottawa-Sheet#14; 1933-FIP-227-966; 1948-DND-ASE-NTS-31G/5; 1951-M; 1956-FIP-227-4; 1961-M; 1967-EMR-SMB-NTS-31G/5-7thed; 1971-M; 1976-M; 1981-M; 1982-M; 1985-EMR-SMB-NTS-31G/5-11th ed; 1986-M; 1990-M; 1991-WDSI/WMB/MOE; 1992-RBE; 1999-MCStaff, City of Gloucester-File #8-400-Box 130	1933-1990	1990	1933FIP-227-966; 1933FIP-227-966; FIP1956-227-4; M.1951, M.1961, M.1971, M.1976, M.1981, M.1982, M.1986, M.1990		40	LANDRY	ST		40	LANDRY	ST		K1L8K4	1.55E+08	VANIER			Historical address Clark Ave, now Landry Street	yes	1255.931866	48546.6283				
12524	SERVICE STATION GARAGE RAYMONDO AUTO	Service Station	1990-CD	1	1990	CD 1990	361	RIVER	RD			369	NORTH RIVER	RD		K1L8C2	1.57E+08	VANIER					165.5390298	1581.600196				
12727	SERVICE	Auto Garage	2001-ES; 2006-ES; 2012-ES; 2017-SalesGenie	1	2001-2017	ES 2001; ES 2006; ES 2012	271	DUROCHER	ST			161	MONTREAL	RD		K1L6E4	42330267	VANIER	811111		merge 2 property		144.4967106	1215.895959				
12728	UNITED IGNITION SALES & SERVICE	Motor Vehicle Repair Shops	1961-M; 1966-M; 1970-M; 1971-M; 1980-M; 1981-M; 1982-M; 1986-M; 1990-M; 1996-CDMP; 1998-SC	1	1998	c. 1961; c. 1966; c. 1971-1998	271	DUROCHER	ST		VANIER	161	MONTREAL	RD		K1L6E4	42330267	VANIER	811112; 811119; 811121	635			144.4967106	1215.895959				
12729	CARTY'S GARAGE	Motor Vehicles, Wholesale	2001-ES; 2005-SelectPhone; 2006-ES; 2012-ES	1	2012	c. 2001; c. 2005	271	DUROCHER	ST			161	MONTREAL	RD		K1L6E4	42330267	VANIER	811111				144.4967106	1215.895959				
12731	TWIN CITY DUNBRICK CO	Concrete Products Industries	1956-M; 1961-M; 1966-CDMPI; 1966-M	1	1956-1976	c. 1956-1961; c. 1961-1966	154	MCARTHUR	AVE		VANIER	0					42480149						327330; 327390; 327990; 416310; 416320; 416340; 444110; 444120; 444190; 327215; 332311; 332319; 332321; 332329; 332420; 331313; 331317; 331410; 331420; 331529; 332113; 327330; 327390; 327990	354			544.8794327	14412.69767
12733	CLAIRSON LUMBER	Sash and Door Factory	1948-FIP-227-1336; 1992-RBE	1	1940-1953	c. 1940-1953	0	KIPP	ST		VANIER	0					42360373						444110; 444120; 444190; 327215; 332311; 332319; 332321; 332329; 332420; 331313; 331317; 331410; 331420; 331529; 332113; 327330; 327390; 327990	563			420.4698455	5914.002361
12735	BEECHWOOD MACHINERY LIMITED	Fabricated Structural Metal Products Industries	1956-M; 1961-M; 1966-M; 1971-M; 1994-PID; 1996-CDMPI	1	1956-1996	c. 1956-1961; c. 1966-1971	100	MCARTHUR	AVE		OTTAWA	100	MCARTHUR	AVE		K1L8H5	42490180	VANIER		302; 303	Structural steel and metal supplies		753.8901444	29476.14973				
12736	BOND BRASS LIMITED	Aluminum Rolling, Casting and Extruding Industry	1956-M; 1961-M; 1966-M; 1970/71-S; 1971-M; 1980-M	1	1980	c. 1956-1980	110	MCARTHUR	AVE		OTTAWA	100	MCARTHUR	AVE		K1L8H5	42490180	VANIER		295; 296; 297	Specializing in Bronze, Copper, Lead, and Aluminum Castings		753.8901444	29476.14973				
12737	HARRY HALEY & SON LIMITED	Concrete Products Industries	1956-M; 1961-M	1	1961	c. 1956-1961	400	MARGUERITE	AVE		OTTAWA	100	MCARTHUR	AVE		K1L8H5	42490180	VANIER		354			753.8901444	29476.14973				
12975	ENGLISH MOTOR CYCLE SALES AND SERVICE	Recreational Vehicle Dealers (Where Servicing Is Present)	1961-M	2	1961	c. 1961	0	MONTREAL	RD		VANIER	265	MONTREAL	RD		K1L6C4	42320131	VANIER	811490		261 to 265 - no motorcycles visible in air photos		262.7635634	2056.016084				
12976	EASTVIEW CLEANERS	Laundries and Cleaners	1956-M	1	1956	c. 1956	0	MONTREAL	RD		VANIER	265	MONTREAL	RD		K1L6C4	42320131	VANIER		972	261 to 265		262.7635634	2056.016084				
12977	G D S PRINTING	Commercial Printing Industries	1981-M; 1982-M; 1986-M; 1990-CD; 1990-M	1	1990	c. 1981-1990	0	MONTREAL	RD		VANIER	265	MONTREAL	RD		K1L6C4	42320131	VANIER		281	261 to 265		262.7635634	2056.016084				
12983	D KEMP EDWARDS LIMITED BUILDERS SUPPLY	Lumber and Building Materials, Wholesale	1933-FIP; 1951-M; 1956-FIP; 1956-M	1	1956	c. 1951-1956	300	MONTGOMERY	ST		VANIER	3	SELKIRK	ST			42370001	VANIER		563			577.4040429	17128.19399				
13267	SHELL OIL CO RELAY DEPOT	Petroleum Products, Wholesale	1966-M; 1971-M	1	1971	c. 1966	296	KENDALL	AVE		VANIER	150	MONTREAL	RD		K1L8H2	42380001	VANIER	454310	511	Gas tanks: 4 on either sides of property		440.0340607	5781.440378				

OBJECTID	ACTIVITY_NAME	FACILITY_TYPE	SOURCE_UPDATE_SORTED	QAQC	YEAR	YEAR_1	ST_NUM	ST_NAME	ST_SUFFIX	ST_DIR	MUNICIPALITY	ST_NUM2017	ST_NAME2017	ST_SUFFIX2017	ST_DIR2017	POSTAL_CODE2017	PIN2017	MUNICIPALITY2017	NAICS	SIC	COMMENTS	STORAGE_TANK	Shape_Length	Shape_Area										
																			332991; 333110; 333120; 333130; 333210; 333220; 333291; 333299; 333611; 333910; 335990; 336120; 336211; 336510															
13268	UNIVERSAL LOG LOADERS LIMITED	Other Machinery and Equipment Industries	1961-M	1	1961 c. 1961		296	KENDALL AVE			VANIER	150	MONTREAL RD			K1L8H2	42380001	VANIER		319			440.0340607	5781.440378										
13269	MEADE WELDING WORKS	Other Repair Services	1956-M	1	1956 c. 1956		296	KENDALL AVE			VANIER	150	MONTREAL RD			K1L8H2	42380001	VANIER	811411	994	Gas tanks: 4 on either sides of property		440.0340607	5781.440378										
13270	MCCALL BROTHERS	Gas and Oil Storage And Warehouse	1956-FIP; 1965-AirPhoto	1	1956-1965							150	MONTREAL RD			K1L8H2	42380001	VANIER			includes 2 large rectangular steel gasoline ASTs, auto warehouse, oil warehouse, pump house, 4 steel gasoline ASTs; Historical address 22 First Ave., now Kendall	yes	440.0340607	5781.440378										
13271	EASTVIEW SERVICE STATION	Gasoline Service Stations	1961-M; 1966-M; 1971-M	1	1971 c. 1961-1971		137	MONTREAL RD			VANIER	0						VANIER			Maple Leaf Taxi at this location in 1941		129.6833824	1059.267256										
13272	GASOLINE SERVICE STATION	Gasoline Service Station	1933-FIP; 1965-AirPhoto	1	1965 1933FIP							0						VANIER			4 UST; Historical address 78 Montreal	yes	129.6833824	1059.267256										
13274	KINGSVIEW PARK LANDFILL	Landfill	1988-Intera; 1991-WDSI/WMB/MOE; 2004-GWStudy; 2017-CityofOttawa-Landfill	1	1934 c. 1909-1934		0				VANIER	0						VANIER			UTM = 447270E, 5031450N, map 31G/5. Site #X1105 of closed sites in the MOE inventory (pg134).		958.2220368	28535.339										
13275	LENORE PLACE AND COUPAL STREET	Landfill	1991-WDSI/WMB/MOE; 1992-RBE; 1999-MCStaff; CityofGloucester-File#8-400-Box130; 2017-CityofOttawa-Landfill	1	1932 <1932		0				OTTAWA	211	NORTH RIVER RD			K1L8B5	42360212	VANIER			UTM = 445870E, 5028130N, map 31G/5. Site #X1102 of closed sites in the MOE inventory (pg134).		730.8586033	23050.04438										
13277	NEATE LUMBER COMPANY	Lumber and Building Materials, Wholesale	1992-RBE; 1992-DMD-TM-Ottawa-Sheet#14; 1948-DND-ASE-NTS-31G/5; 1967-EMR-SMB-NTS-31G/5-7thed; 1985-EMR-SMB-NTS-31G/5-11thed; 1991-WDSI/WMB/MOE; 1992-RBE; 1999-MCStaff; CityofGloucester-File#8-400-Box130; 2017-CityofOttawa-Landfill	1	1952 c. 1905-1952		0	RIVER RD			VANIER	40	LANDRY ST			K1L8K4	1.55E+08	VANIER		563			1254.026414	48538.14387										
13278	IVY STREET AND MARIER AVE	Landfill	2017-CityofOttawa-Landfill	1	1949 1932-1949		0				OTTAWA	78	VACHON AVE			K1L5S8	42350327	VANIER			UTM = 445870E, 5028130N, map 31G/5. Site #X1102 of closed sites in the MOE inventory (pg134).		1581.290318	87386.19839										
13293	LUMBER YARD	Lumber Yard	1933-FIP	1	1933																	90.82568702	459.8121538											
13294	CONTRACTORS YARD	Contractors Yard	1933-FIP	1	1933																	127.1194254	966.4813693											
13315	LUMBER YARD	Lumber Yard	1933-FIP	1	1933																	95.05821646	542.638078											
13316	LUMBER YARD	Lumber Yard	1933-FIP	1	1933																	55.29937481	190.544234											
13317	LUMBER YARD	Lumber Yard	1933-FIP	1	1933																	103.4236414	402.3820284											
13318	LUMBER YARD	Lumber Yard	1933-FIP	1	1933																	92.36824327	460.7932458											
13319	LUMBER YARD	Lumber Yard	1933-FIP	1	1933																	94.06358159	507.6493345											
13320	INFILLED AREA	Infilled Area	1887-Topo	1	1887																	821.7947728	2339.55111											
13327	LANDRY/BARIBEAU/ST-AMBROISE	Environmental Risk Assessment	2017-CityofOttawa-RemediationUnit	1	2017																	3360.330186	125929.2975											
13342	CARRIAGE WORKS	Motor Vehicle Repair Shops	1920-M	2	1920		10	RIVER RD			VANIER											1464.598256	41936.10224											
13343	RUSSELL RD GARAGE	Motor Vehicle Repair Shops	1930-M	2	1930		10	RIVER RD			VANIER											1464.598256	41936.10224											
13423	EASTVIEW BODY SHOP	Motor Vehicle Repair Shops	1970-M	1	1970		284	DUPUIS ST			VANIER	284	DUPUIS ST									128.7758633	1036.342573											
13424	GROULX GARAGE	Motor Vehicle Repair Shops	1951-1996-M	1	1996		176	DESCHAMPS ST			VANIER	176	DESCHAMPS ST									81.13237184	366.602229											
13428	ROCKCLIFFE TAXI	Other Transportation	2005-SelectPhone	1	2005		263	HANNAH ST				263	HANNAH ST									90.82572311	459.8233015											
13429	CAPITAL TAXI	Other Transportation Industries	1970-M; 2001-ES; 2005-SelectPhone	1	2005		263	HANNAH ST				263	HANNAH ST									90.82572311	459.8233015											
13430	RIDEAU TAXI	Other Transportation Industries	2001-ES; 2005-SelectPhone	1	2005		263	HANNAH ST				263	HANNAH ST									90.82572311	459.8233015											
13431	ELECTRIC VOX	Major Appliance Industry (Electric and Non Electric)	1961-M	1	1961		303	KENDALL AVE			VANIER	303	KENDALL AVE									136.7645521	1144.717773											
13432	STATION	Gasoline Service Stations	1961-M	1	1961		164	MONTREAL RD			VANIER	164	MONTREAL RD									497.9862122	6956.01987											
13433	BA OIL CO	Gasoline Service Stations	1941-M	1	1941		82	MONTREAL RD			VANIER	82	MONTREAL RD									5229.427368												
13434	DUNCAN MCARTHUR AUTO SERVICE STATION	Gasoline Service Stations	1946-M	1	1946		82	MONTREAL RD			VANIER	82	MONTREAL RD									377.8676339	5229.427368											
13435	CRICHTON GARAGE	Gasoline Service Stations	1941-M	1	1941		80	MONTREAL RD			VANIER	80	MONTREAL RD									377.8676339	5229.427368											
13436	LTD SERVICE STATION	Gasoline Service Stations	1941-M	1	1941		80	MONTREAL RD			VANIER	80	MONTREAL RD									377.8676339	5229.427368											
13437	NATIONAL BRAKE & CLUTCH LTD	Auto body & trim supply, auto parts	1971-M	1	1971		164	JEANNE MANCE ST			VANIER	164	JEANNE MANCE ST									227.8430417	3058.252211											
13438	WASH	Gasoline Service Stations	1970-1980-M; 1996-1998-M; 2001-ES; 2012-ES	1	2001		42	MONTREAL RD			VANIER	42	MONTREAL RD									176.6471498	1915.080731											
13439	ADAMS AUTOMOBILE LTD	Motor Vehicle Repair Shops	1961-M	1	1961		218	MONTREAL RD			VANIER	218	MONTREAL RD									221.4091332	2314.271125											
13440	MILT HURD MOTORS	Motor Vehicle Repair Shops	1966-M	1	1966		218	MONTREAL RD			VANIER	218	MONTREAL RD									221.4091332	2314.271125											
13441	PENIT GARAGE	Motor Vehicle Repair Shops	1971-M	1	1971		218	MONTREAL RD			VANIER	218	MONTREAL RD									221.4091332	2314.271125											
13442	CAPITAL MEAT CO LTD	Meat and Poultry Products Industries	1961-1966-M	1	1966		316	SAVARD AVE			VANIER	316	SAVARD AVE									226.3741379	3060.024524											
13443	MODERN CLEANING SERVICE	Laundries and Cleaners	2000-PID	1	2000		381	MARGUERITE AVE			VANIER	381	MARGUERITE AVE									176.7714486	1486.046813											
13445	CENTER BODY SHOP	Motor Vehicle Repair Shops	1981-1982-M	1	1982		373	MARGUERITE AVE				373	MARGUERITE AVE									128.0340149	836.4953621											
13446	JIMMIE GROULX BODY SHOP	Motor Vehicle Repair Shops	1996-M; 2001-ES	1	2001		373	MARGUERITE AVE				373	MARGUERITE AVE									128.0340149	836.4953621											
13447	CANADIAN TIRE CORP	Motor Vehicle Repair Shops	1966-1998-M	1	1998		242	MCARTHUR AVE			VANIER	242	MCARTHUR AVE									603.2835769	14249.10023											
13448	ROMAY AUTOMOTIVE LTD	Motor Vehicle Repair Shops	1956-M	1	1956		242	MCARTHUR AVE			VANIER	242	MCARTHUR AVE									603.2835769	14249.10023											

OBJECTID	ACTIVITY_NAME	FACILITY_TYPE	SOURCE_UPDATE_SORTED	QAQC	YEAR	YEAR_1	ST_NUM	ST_NAME	ST_SUFFIX	ST_DIR	MUNICIPALITY	ST_NUM2017	ST_NAME2017	ST_SUFFIX2017	ST_DIR2017	POSTAL_CODE2017	PIN2017	MUNICIPALITY2017	NAICS	SIC	COMMENTS	STORAGE_TANK	Shape_Length	Shape_Area	
14712	CABOUSINE LIMITED	Other Transportation Industries	2001-ES; 2005-SelectPhone; 2006-ES; 2012-ES		2001-1 2005	c. 2001; c. 2005	263	HANNAH	ST			263	HANNAH	ST		K1L7N1	42330307	VANIER	485320; 485410; 485990; 487110; 621911; 485310; 485320; 485990; 487110; 621911					90.82572311	459.8233015
14713	AIRPORT LIMOUSINE	Other Transportation Industries	2001-ES; 2005-SelectPhone; 2006-ES		2001-1 2005	c. 2001; c. 2005	263	HANNAH	ST			263	HANNAH	ST		K1L7N1	42330307	VANIER	485320; 485410; 485990; 487110; 621911		- Deschamps formerly John St. (pre - 1966) 1966 - also lists Smith Packaging Ltd. @ same address		90.82572311	459.8233015	
14718	PATLON AIRCRAFT & INDUSTRIES LIMITED	Aircraft and Aircraft Parts Industry	1966-M		2 1966	c. 1966	110	DESCHAMPS	ST		VANIER	2	JEANNEVILLE	PRIV		K1L8K2	42360382	VANIER	336320; 336410 322230; 323120; 325999; 812921 313220; 313320; 315990; 322291; 323114; 323115; 323116; 323119; 325620	279; 282		365.2830128	4636.516899		
14719	STAFFORD KINGSLEY ENGRAVER	Platemaking, Typesetting and Bindery Industry	1941-M; 1946-M; 1951-M; 1956-M; 1960-M; 1961-M; 1966-M; 1970-M		2 1970	c. 1941-1961; c. 1941-1970; c. 1970	100	DESCHAMPS	AVE		VANIER	2	JEANNEVILLE	PRIV		K1L8K2	42360382	VANIER	336320; 336410 322230; 323120; 325999; 812921 313220; 313320; 315990; 322291; 323114; 323115; 323116; 323119; 325620	279; 282		365.2830128	4636.516899		
14720	CAPITAL RIBBON AND MANUFACTURING LIMITED	Commercial Printing Industries	1971-M		1 1971	c. 1971	210	ANN	ST		VANIER	2	JEANNEVILLE	PRIV		K1L8K2	42360382	VANIER	311111; 311119; 311230; 311822; 324121	199; 281		365.2830128	4636.516899		
14721	WM R CUMMINGS LIMITED	Flour, Prepared Cereal Food and Feed Industries	1956-M; 1961-M; 1966-M		1 1990	c. 1951-1966	115	MONTREAL	RD		VANIER	115	MONTREAL	RD		K1L6E8	42360173	VANIER	325999; 812921 313220; 313320; 315990; 322291; 323114; 323115; 323116; 323119; 325620	105; 369	included coke and coal buildings; Historical address 63 Montreal Road		162.9312973	1458.332151	
14722	WR CUMMINGS FEED MILL	Feed Mill	1933-FIP		1 1933	1933FIP	115	MONTREAL	RD			115	MONTREAL	RD		K1L6E8	42360173	VANIER	325999; 812921 313220; 313320; 315990; 322291; 323114; 323115; 323116; 323119; 325620			162.9312973	1458.332151		
14723	OTTAWA LOCK & SECURITY INC	Bars (Security), Locks Medical and Other Health Laboratories	2004-GWStudy		1 1946	Scotts	90	MONTREAL	RD		VANIER	90	MONTREAL	RD		K1L6E6	42370011	VANIER	416210	5039	90 Montreal Rd		83.93604469	377.4407892	
14724	PARKWAY X-RAY CLINIC	Major Appliance Industry	2005-SelectPhone		1 2005	c. 2005	303	KENDALL	AVE			303	KENDALL	AVE		K1L7S7	42380003	VANIER	621510				136.7645521	1144.717773	
14725	CANADIAN GENERAL ELECTRIC CO LIMITED	(Electric and Non Electric)	1961-M		1 1994	c. 1961	303	KENDALL	AVE		VANIER	303	KENDALL	AVE		K1L7S7	42380003	VANIER	335223	332			136.7645521	1144.717773	
14728	RAINBOW ALUMINUM	Aluminum	1990-CD		1 1990	CD 1990	212	MCARTHUR	AVE			212	MCARTHUR	AVE		K1L6P5	42480072	VANIER	443110				99.00810147	423.9532218	
14729	SPEAKERMART	Appliance, Television, Radio and Stereo Stores	2001-ES; 2006-ES		1 2001	c. 2001	212	MCARTHUR	AVE			212	MCARTHUR	AVE		K1L6P5	42480072	VANIER	443110				99.00810147	423.9532218	
14731	LOEB CENTRE	Waste Materials, Wholesale	2005-SelectPhone		1 2005	c. 2005	161	DONALD	ST			151	DONALD	ST		K1K1N1	42480003	OLD OTTAWA	418190				511.959898	9575.413916	
14732	BRISSON ORTHO-MEDICAL SUPPLY	Hospital Equipment	2004-GWStudy		1 1984	Scotts	150	MONTREAL	RD		VANIER	150	MONTREAL	RD		K1L8H2	42380001	VANIER	417930	5047	150 Montreal Rd		497.9862122	6956.01987	
14733	VIDA IMAGING SERVICES INC	Commercial Printing Industries	1994-PID; 1996-CDMPI		1 1996	c. 1994	150	MONTREAL	RD		VANIER	150	MONTREAL	RD		K1L8H2	42380001	VANIER	323114; 323115; 323116; 323119 447110; 447190; 811112; 811119; 811121; 811199	281			497.9862122	6956.01987	
14734	CITY SERVICE OIL CO SERVICE STATION	Gasoline Service Stations	1956-M; 1961-M		1 1961	c. 1956; c. 1961	164	MONTREAL	RD		VANIER	150	MONTREAL	RD		K1L8H2	42380001	VANIER	621510	633; 635	Louis Tire Sales also at this location in 1956		497.9862122	6956.01987	
14735	DIAGNOSTI CARE INC	Medical and Other Health Laboratories	2005-SelectPhone		1 2005	c. 2001; c. 2005	150	MONTREAL	RD			150	MONTREAL	RD		K1L8H2	42380001	VANIER	621510		#101		497.9862122	6956.01987	
14736	EASTVIEW BUS SERVICE LIMITED	Public Passenger Transit Systems Industries	1930-M; 1936-M; 1941-M; 1946-M		1 1946	c. 1930-1946	142	MONTREAL	RD		VANIER	150	MONTREAL	RD		K1L8H2	42380001	VANIER	415110; 415120; 415190; 485110; 485210; 485410; 485510; 485990; 487110; 488990; 811111; 8111310	457; 551			497.9862122	6956.01987	
14737	MARK HOT INC	Commercial Refrigeration and Air Conditioning Equipment Industry	1971-M		1 1971	c. 1971	283	KENDALL	AVE		VANIER	150	MONTREAL	RD		K1L8H2	42380001	VANIER	336390	312			497.9862122	6956.01987	
14738	NATIONAL BRAKE & CLUTCH SERVICE	Machine Shop Industry	1961-M; 1966-M; 1970-M; 1971-M; 1980-M		1 1966	c. 1961-1966	283	KENDALL	AVE		VANIER	150	MONTREAL	RD		K1L8H2	42380001	VANIER	811112; 811119; 811121; 811199	308; 635			497.9862122	6956.01987	
14739	BA OIL CO SERVICE STATION	Gasoline Service Stations	1946-M; 1961-M; 1966-M; 1971-M		1 1990	c. 1946; c. 1961-1966; c. 1971	138	MONTREAL	RD		VANIER	138	MONTREAL	RD			42380132			633; 635			1001.859129	18008.24252	
14740	COAL SHED	Coal Shed	1933-FIP		1 1933	1933FIP	138	MONTREAL	RD			138	MONTREAL	RD			42380132						1001.859129	18008.24252	
14741	EMBASSY AUTO SALES & SERVICE	Retail trade	2001-ES; 2017-AirPhoto		1 2017	ES 2001	143	MONTREAL	RD			143	MONTREAL	RD		K1L6E8	42360277	VANIER	441120				92.68103131	484.6321064	
14742	BENAC ROOFING COMPANY	Exterior Close In Work	1996-CDMPI		1 1996	c. 1996	287	PALACE	ST		VANIER	287	PALACE	ST		K1L7V5	42370014	VANIER	238140; 238150; 238160; 238310 447110; 447190; 811112; 811119; 811121; 811199	423			62.75582544	197.0976207	
14743	PARFIELDS OILS LIMITED	Gasoline Service Stations	1941-M; 1946-M		1 1946	c. 1941; c. 1946	82	MONTREAL	RD		VANIER	70	MONTREAL	RD		K1L6E7	42370005	VANIER	811199	633			377.8676339	5229.427368	

OBJECTID	ACTIVITY_NAME	FACILITY_TYPE	SOURCE_UPDATE_SORTED	QAQC	YEAR	YEAR_1	ST_NUM	ST_NAME	ST_SUFFIX	ST_DIR	MUNICIPALITY	ST_NUM2017	ST_NAME2017	ST_SUFFIX2017	ST_DIR2017	POSTAL_CODE2017	PIN2017	MUNICIPALITY2017	NAICS	SIC	COMMENTS	STORAGE_TANK	Shape_Length	Shape_Area	
14744	RELIANCE MOTOR SERVICE LIMITED	Gasoline Service Stations	1930-M; 1936-M; 1941-M	1	1941	c. 1930; c. 1941	80	MONTREAL	RD		VANIER	70	MONTREAL	RD		K1L6E7	42370005	VANIER	447110; 447190; 811112; 811119; 811121; 811199; 811490; 323114; 323115; 323116; 323119; 322111; 322112; 322121; 322122; 322130	632; 633; 635				377.8676339	5229.427368
14745	ROBERT PRESS PRINTERS	Commercial Printing Industries	1941-M	1	1971	c. 1941	60	MONTREAL	RD		VANIER	70	MONTREAL	RD		K1L6E7	42370005	VANIER	323114; 323115; 323116; 323119; 322111; 322112; 322121; 322122; 322130	281				377.8676339	5229.427368
14746	ST LAWRENCE PULP & PAPER COMPANY LIMITED	Pulp and Paper Industries	1910-M	1	1900	c. 1910	0	MONTREAL	RD		VANIER	70	MONTREAL	RD		K1L6E7	42370005	VANIER	323114; 323115; 323116; 323119; 322111; 322112; 322121; 322122; 322130	271				377.8676339	5229.427368
14747	TRANS-EASTERN SUPPLY LTD	Auto Body & Trim Supply, Auto Parts	1961-M; 1971-M	1	1971	c. 1961; c. 1971	164	JEANNE MANCE	ST		VANIER	164	JEANNE MANCE	ST		K1L6M3	42380069	VANIER	323114; 323115; 323116; 323119; 332510; 333511; 333519	634				227.8430417	3058.252211
14753	OTTAWA PRINTING AND ADVERTISING	Printing	1990-CD	1	1990	CD 1990	270	DUROCHER	RD			268	DUROCHER	ST		K1L7S6	42360278	VANIER	323114; 323115; 323116; 323119; 332510; 333511; 333519					121.2371535	918.6242012
14754	SAIDA PRINT-O-GRAPHIC	Commercial Printing Industries	1981-M; 1982-M; 1986-M; 1990-M	1	1990	c. 1981-1990	270	DUROCHER	ST		VANIER	268	DUROCHER	ST		K1L7S6	42360278	VANIER	323114; 323115; 323116; 323119; 332510; 333511; 333519	281				121.2371535	918.6242012
14755	ENGLISH MORTIMER & CO	Hardware, Tool and Cutlery Industries	1956-M; 1961-M	1	1961	c. 1956-61	270	DUROCHER	ST		VANIER	268	DUROCHER	ST		K1L7S6	42360278	VANIER	238210	306				121.2371535	918.6242012
14756	VANIER ELECTRIC LIMITED	Mechanical Specialty Work	2001-ES	1	2001	c. 2001	333	NORTH RIVER	RD		VANIER	333	NORTH RIVER	RD		K1L8B9	42370079	VANIER	238210					379.7089083	7796.554243
14757	EPRINT	Commercial Printing Industries	2001-ES	1	2001	c. 2001	333	NORTH RIVER	RD		VANIER	333	NORTH RIVER	RD		K1L8B9	42370079	VANIER	323115					379.7089083	7796.554243
14758	CUNDELL'S PAINTING & DECOR	Painting	2006-ES	1	2006	ES 2006	328	GARDNER	ST			328	GARDNER	ST		K1L7V7	42370032	VANIER	232450					111.8294076	670.7430522
14759	CUNDELL PLUMBING & HEATING LIMITED	Mechanical Specialty Work	2005-SelectPhone	1	2005	c. 2001; c. 2005	328	GARDNER	ST			328	GARDNER	ST		K1L7V7	42370032	VANIER	238210; 238220; 238910; 447110; 447190; 488410; 811111; 811112; 811119; 811121; 811199; 811112; 811119; 811121; 811199					111.8294076	670.7430522
14760	PETRO-CANADA PETROLEUM PRODUCTS	Gasoline Service Stations	1970-M; 1971-M; 1976-M; 1980-M; 1981-M; 1982-M; 1986-M; 1990-M; 1996-CDMPI; 1998-SC; 2003-PID; 2017-SalesGenie	1	2017	c. 1970-1980; c. 1996-1998; c. 2001; c. 2003; c. 2005	42	MONTREAL	RD		VANIER	42	MONTREAL	RD		K1L6E7	42370004	VANIER	811112; 811119; 811121; 811199	633; 639	#53616			176.6471498	1915.080731
14761	PERCY CARRIERE USED CARS	Motor Vehicle Repair Shops	1956-M	1	1956	c. 1956	44	MONTREAL	RD		VANIER	42	MONTREAL	RD		K1L6E7	42370004	VANIER	811112; 811119; 811121; 331511; 332710; 332810; 333619; 336310;	635				176.6471498	1915.080731
14762	TRUSCON STEEL CO OF CANADA LIMITED	Iron Foundries	1941-M	1	1941	c. 1941	50	MONTREAL	RD		VANIER	42	MONTREAL	RD		K1L6E7	42370004	VANIER	336350	294; 308	Blacksmith at this location in 1930		176.6471498	1915.080731	
14763	CANADIAN TILE AND MOSAIC CO	Clay Products Industries	1941-M; 1956-M	1	1956	c. 1941-1956	50	MONTREAL	RD		VANIER	42	MONTREAL	RD		K1L6E7	42370004	VANIER	327110; 327120		Blacksmith at this location in 1930		176.6471498	1915.080731	
14764	RIDEAU PURE MILK DAIRY COMPANY	Dairy Company	1933-FIP	1	1933	1933FIP	185	MCARTHUR	AVE		OTTAWA	42	MONTREAL	RD		K1L6E7	42370004	VANIER					176.6471498	1915.080731	
14766	TAPIS ROZON CARPET INC	Other Trade Work	2001-ES	1	2001	c. 2001	185	MCARTHUR	AVE		OTTAWA	183	MCARTHUR	AVE		K1L6P6	42380130	VANIER	238330				100.709671	608.9546428	
14767	OTTAWA TRANSPORTATION COMMISSION BUS DEPT	Motor Vehicles, Wholesale	1951-M; 1956-M; 1961-M; 1966-M; 1971-M; 1981-M; 1982-M; 1986-M; 1990-M; 1994-PID	1	1994	c. 1951-1956	218	MONTREAL	RD		VANIER	214	MONTREAL	RD		K1L8L8	42380045	VANIER	415110; 415120; 415190; 485110; 485210; 485410; 485510; 485990; 487110; 488990; 811111; 811310; 913910	457; 551; 835				221.4091332	2314.271125
14768	TOURING CARS OF VANIER LIMITED	Motor Vehicle Repair Shops	1961-M; 1966-M; 1970-M; 1971-M; 1976-M; 1980-M; 1981-M; 1982-M; 1986-M; 1990-M; 1994-PID	1	1994	c. 1961; c. 1966; c. 1971	218	MONTREAL	RD		VANIER	214	MONTREAL	RD		K1L8L8	42380045	VANIER	811112; 811119; 811121		1970 - also listed as European Techicars Canada Ltd. Historical address 148 Montreal Rd		221.4091332	2314.271125	
14769	BUS GARAGE	Garage	1933-FIP	1	1933	1933FIP	214	MONTREAL	RD			214	MONTREAL	RD		K1L8L8	42380045	VANIER					221.4091332	2314.271125	
14770	CROISSANT PERFECTION	Wholesale Bakers	1990-CD; 2004-GWStudy	1	1990	CD 1990	196	JEANNE MANCE	ST			196	JEANNE MANCE	ST		K1L6M2	42380079	VANIER					87.55367799	432.8691137	
14771	EASTVIEW CLEANERS	Laundries and Cleaners	1956-M; 1961-M	1	1971	c. 1956-1961	196	JEANNE MANCE	ST		VANIER	196	JEANNE MANCE	ST		K1L6M2	42380079	VANIER	561740; 812310; 812320; 812330		1966 - lists Valley Meat & Eastview Meat Products		87.55367799	432.8691137	
14773	LEIKIN MEAT CO LIMITED	Meat and Poultry Products Industries	1956-FIP; 1961-M; 1966-M	1	1966	c. 1956; c. 1961-1966	316	SAVARD	AVE		VANIER	316	SAVARD	AVE		K1L7S2	1.53E+08	VANIER	311611; 311614; 311615	101				226.3741379	3060.024524
14774	SLAUGHTER HOUSE	Slaughter House	1933-FIP	1	1933	1933FIP	316	SAVARD	AVE			316	SAVARD	AVE		K1L7S2	1.53E+08	VANIER			slaughter house with ice house; Historical address 44 Second Ave, now Savard Ave		226.3741379	3060.024524	
14777	TEXTILES PLUS & ACCESSOIRIE	Interior and Finishing Work	2001-ES	1	2001	c. 2001	59	MONTREAL	RD		OTTAWA	55	MONTREAL	RD		K1L6E8	42360166	VANIER	311111; 311119; 311230; 311822; 324121; 324121; 482112; 482113; 482114; 483116; 488210	238340				150.4883366	1355.592807
14778	WM R CUMMINGS LTD GRAIN & FEED MILL	Flour, Prepared Cereal Food and Feed Industries	1920-M; 1925-M	1	1925	c. 1920-1925	63	MONTREAL	RD		VANIER	55	MONTREAL	RD		K1L6E8	42360166	VANIER	311111; 311119; 311230; 311822; 324121; 324121; 482112; 482113; 482114; 483116; 488210	105; 369				150.4883366	1355.592807
14779	DONAT MAITRE COAL LIMITED	Railway Transport and Related Service Industries	1941-M; 1946-M; 1996-CDMPI	1	1996	c. 1941-1946	71	MONTREAL	RD		VANIER	55	MONTREAL	RD		K1L6E8	42360166	VANIER	488210	369; 453	Eastview Electronic Supply at this location in 1996		150.4883366	1355.592807	

OBJECTID	ACTIVITY_NAME	FACILITY_TYPE	SOURCE_UPDATE_SORTED	QAQC	YEAR	YEAR_1	ST_NUM	ST_NAME	ST_SUFFIX	ST_DIR	MUNICIPALITY	ST_NUM2017	ST_NAME2017	ST_SUFFIX2017	ST_DIR2017	POSTAL_CODE2017	PIN2017	MUNICIPALITY2017	NAICS	SIC	COMMENTS	STORAGE_TANK	Shape_Length	Shape_Area
14780	EASTVIEW PHOTO LIMITED	Camera and Photographic Supply Stores	1996-CDMPI; 2005-SelectPhone		1996-2005	c. 1996; c. 2001; c. 2005	71	MONTREAL	RD			55	MONTREAL	RD			42360166	VANIER	323120; 414130; 443130; 812921; 812922; 323114; 323115; 323116; 323119; 323120; 812921	282; 657			150.4883366	1355.592807
14781	EHELLE SCREEN PRINTING	Commercial Printing Industries	1956-M; 1961-M; 1966-M; 1971-M; 1976-M; 1981-M; 1982-M; 1986-M; 1990-M; 1996-CDMP; 1998-SC; 2005-SelectPhone		1956-2005	c. 1956-1998; c. 2005	219	JEANNE MANCE	ST			336	OLMSTEAD	ST			42380064	VANIER	323114; 323115; 323116; 323119; 323120; 812921	281; 282			73.14669858	325.1132788
14782	IMPRIMERIE RENAUD	Men'S and Boys' Clothing Industries	2001-ES		1	2001	c. 2001	219	JEANNE MANCE	ST	OTTAWA	336	OLMSTEAD	ST			42380064	VANIER	323114; 323115; 323116; 323119; 323120; 812921	323113			73.14669858	325.1132788
14783	UNNAMED GASOLINE PUMP SERVICE	Gasoline Service Stations	1956-FIP		1	1956	c. 1956	287	SAVARD	AVE	VANIER	285	SAVARD	AVE			42380007	VANIER	447110; 447190; 811199; 415110; 415120; 415190; 532310; 532490; 811111; 811130	633			232.4633985	2747.999767
14784	GRAND SANITATION LIMITED	Machinery and Equipment Rental And Leasing Service	1966-M		1	1966	c. 1966	289	SAVARD	AVE	VANIER	285	SAVARD	AVE			42380007	VANIER	447110; 447190; 811199; 415110; 415120; 415190; 532310; 532490; 811111; 811130	551; 991			232.4633985	2747.999767
14785	ALARM BRIDGE SECURITY NETWORK	Electrical and Electronic Machinery, Equipment And Supplies, Wholesale	2005-SelectPhone		1	2005	c. 2005	43	MONTREAL	RD		45	MONTREAL	RD			42360165	VANIER	416110		NO PIN FOR 43 - PIN IS FOR 45		140.8417784	1212.106761
14786	PERCY CARRIERE USED CARS	Motor Vehicle Repair Shops	1956-M; 1961-M; 1971-M		1	1971	c. 1956-1961; c. 1971	45	MONTREAL	RD	VANIER	45	MONTREAL	RD			42360165	VANIER	811112; 811119; 811121; 493120; 493130; 493190; 811112; 811119; 811121	635			140.8417784	1212.106761
14787	BEATTIE AUTO BODY	Other Storage and Warehousing Industries	1956-M		1	1956	c. 1956	41	MONTREAL	RD	VANIER	45	MONTREAL	RD			42360165	VANIER	493120; 493130; 493190; 561740; 812310; 812320; 812330	479; 635			140.8417784	1212.106761
14788	TRANSPORT COMPANY	Transport, Wholesale	1965-AirPhoto		1	1965		1625	VANIER	PKY		1625	VANIER	PKY			42380152	VANIER	811112; 811119; 811121				374.6780399	7807.704221
14797	PARKER CLEAN	Laundries and Cleaners	1956-M; 1961-M; 1966-M; 1971-M; 1980-M; 1994-PID; 1996-CDMPI; 1998-SC; 2006-ES; 2012-ES		1	1998	c. 1994-1998	100	MCARTHUR	AVE	OTTAWA	100	MCARTHUR	AVE			42490180	VANIER	493120; 493130; 493190; 561740; 812310; 812320; 812330	479; 972	Parker clean dry cleaning warehouse is listed at this address in 1998.		712.1636333	26921.94853
14798	TRAUGOTT CONSTRUCTION	Residential Building and Development	2001-ES		1	2001	c. 2001	100	MCARTHUR	AVE		100	MCARTHUR	AVE			42490180	VANIER	236110				712.1636333	26921.94853
14806	UNIFIRST CANADA LIMITED	Laundries and Cleaners	2000-PID		1	2000	c. 2000	381	MARGUERITE	AVE	VANIER	381	MARGUERITE	AVE			42490003	VANIER	561740; 812310; 812320; 812330	972			176.7714486	1486.046813
14817	GENERAL FIRE PROTECTION EQUIPM	Plumbing, Heating and Air Conditioning, Mechanical Work	2001-ES; 2017-SalesGenie		1	2017	c. 2001	30	MCARTHUR	AVE	OTTAWA	28	MCARTHUR	AVE			42490044	VANIER	238220				85.26530916	409.2325562
14823	BROTHER AUTO CARE	Motor Vehicle Repair Shops	1981-M; 1982-M; 1986-M; 1990-M; 1996-CDMPI; 2005-SelectPhone; 2006-ES		1	2006	c. 1981-1982; c. 1996; c. 2001; c. 2005	373	MARGUERITE	AVE		373	MARGUERITE	AVE			42490004	VANIER	811112; 811119; 811121; 811111; 811112; 811119; 811121; 811199; 811112; 811119; 811121	635			128.0340149	836.4953621
14824	MAKROPOULOS PETER	Gasoline Service Stations	1991-AirPhoto; 2005-PropertyAssessment		1	1991	c. 2005	373	MARGUERITE	AVE	VANIER	373	MARGUERITE	AVE			42490004	VANIER	811112; 811119; 811121; 811199; 811112; 811119; 811121	635			128.0340149	836.4953621
14825	ONTARIO MOTOR SALES	Motor Vehicle Repair Shops	1966-M; 1971-M		2	1971	c. 1956; c. 1966; c. 1966-1998	242	MCARTHUR	AVE	VANIER	248	MCARTHUR	AVE			42480082	VANIER	811112; 811119; 811121	635			603.2835769	14249.10023
14826	TOTH EQUITY LIMITED	Motor Vehicles, Wholesale	2003-PID		1	2003	c. 2003	248	MCARTHUR	AVE	VANIER	248	MCARTHUR	AVE			42480082	VANIER	811111				603.2835769	14249.10023
14827	FEDERAL APPLIANCES LIMITED	Major Appliance Industry (Electric and Non Electric)	1956-M; 1966-M; 1971-M; 1976-M; 1981-M; 1982-M; 1986-M; 1990-M; 1996-CDMPI		1	1956	c. 1956	248	MCARTHUR	AVE	VANIER	248	MCARTHUR	AVE			42480082	VANIER	335223	332			603.2835769	14249.10023
16771	RUMOX MANUFACTURING	Stamped, Pressed and Coated Metal Products Industries	1956-M; 1960-M; 1961-M; 1970-M		1	1966	c. 1956-1966	240	DUROCHER	ST	VANIER	258	DUROCHER	ST			42330249	VANIER	327215; 332118; 332210; 332321; 332329; 332431; 332439; 332720; 339910	303; 304			251.5617315	3930.511115
16772	MALOUIN GARAGE	Motor Vehicle Repair Shops	1951-M		1	1956	c. 1951 -1956	242	DUROCHER	ST	VANIER	258	DUROCHER	ST			42330249	VANIER	811112; 811119; 811121	635	Historical address Railroad, now St. Paul Street		251.5617315	3930.511115
16773	BLACKSMITH	Blacksmith	1933-FIP		1	1933	1933FIP	258	DUROCHER	ST		258	DUROCHER	ST			42330249	VANIER	238130; 238160; 238170; 238350; 238390				251.5617315	3930.511115
16774	TAPCO BUILDERS LIMITED	Structural and Related Work	2001-ES; 2005-SelectPhone; 2006-ES; 2012-ES		1	2016	c. 2001; c. 2005	209	MONTREAL	RD		209	MONTREAL	RD			42330309	VANIER	311111; 311119; 311230; 311822				88.968166	443.5073956
16775	LES EDITIONS DE L'HEBDOMADAIRE	Combined Publishing and Printing Industries	2001-ES		1	2001	c. 2001	209	MONTREAL	RD	VANIER	209	MONTREAL	RD			42330309	VANIER	511120				88.968166	443.5073956
16776	WM CYR - FLOUR AND FEED	Flour, Prepared Cereal Food and Feed Industries	1920-M; 1925-M		1	1925	c. 1920-1925	255	MONTREAL	RD	VANIER	270	MARIER	AVE			42330324	VANIER	311111; 311119; 311230; 311822; 321111; 321112; 321215; 321911; 321919; 321920; 321922; 337110	105			287.175599	4356.663492
16777	WM CYR LUMBER, SASH AND DOOR, PLANING MILL	Sash, Door and Other Millwork Industries	1941-M; 1946-M		1	1946	c. 1941-1946	255	MONTREAL	RD	VANIER	270	MARIER	AVE			42330324	VANIER	412110; 419120; 454310	251; 254			287.175599	4356.663492
16778	COMMERCIAL FUEL OIL	Petroleum Products, Wholesale	1960-M; 1970-M		1	1970	c. 1960-1970	255	MONTREAL	RD	VANIER	270	MARIER	AVE			42330324	VANIER	454310	511			287.1089817	3448.0051

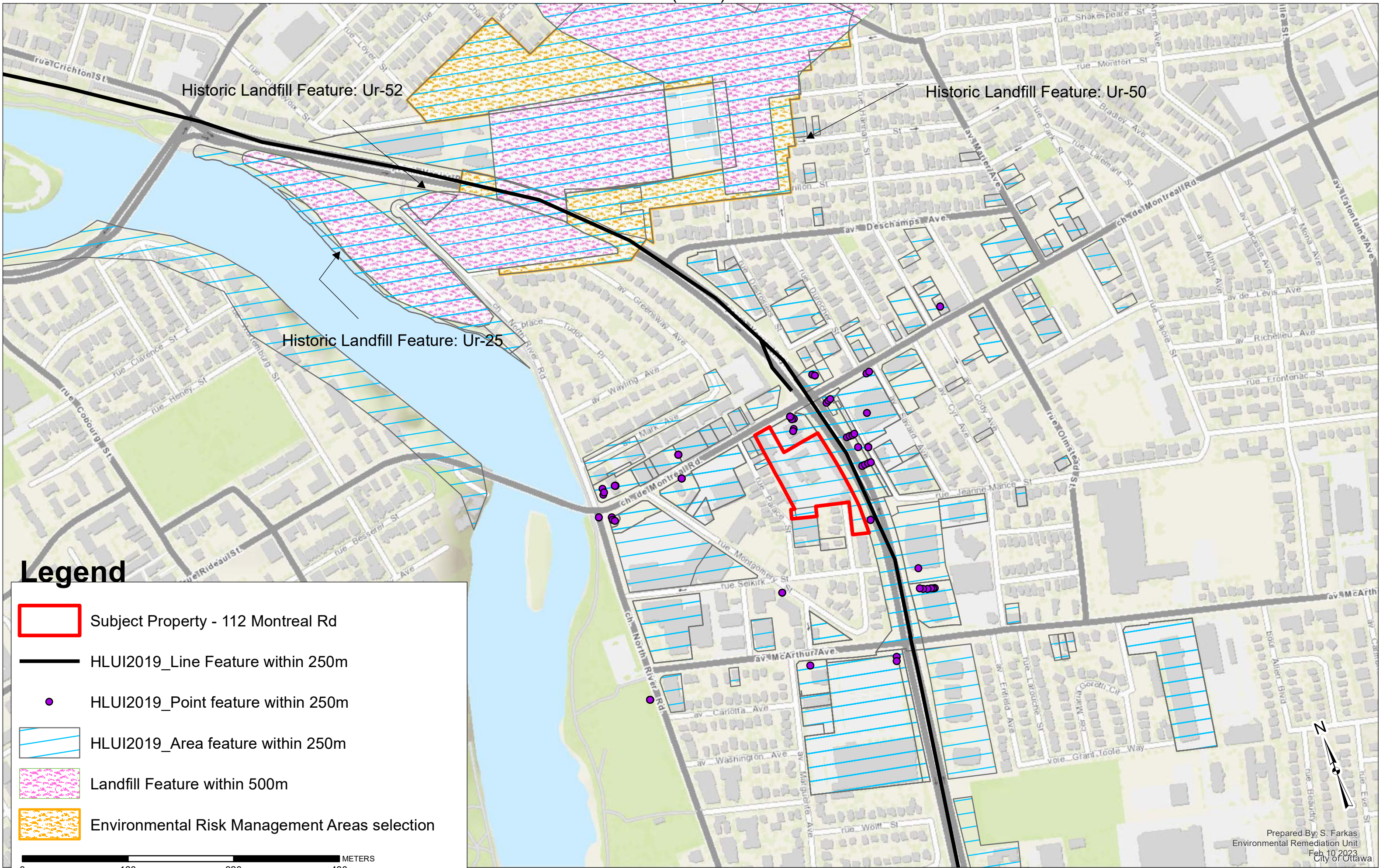
OBJECTID	ACTIVITY_NAME	FACILITY_TYPE	SOURCE_UPDATE_SORTED	QAQC	YEAR	YEAR_1	ST_NUM	ST_NAME	ST_SUFFIX	ST_DIR	MUNICIPALITY	ST_NUM2017	ST_NAME2017	ST_SUFFIX2017	ST_DIR2017	POSTAL_CODE2017	PIN2017	MUNICIPALITY2017	NAICS	SIC	COMMENTS	STORAGE_TANK	Shape_Length	Shape_Area
16779	NOTRE DAME SERVICE STATION	Truck and Bus Body And Trailer Industries	1936-M; 1941-M; 1946-M	1	1936-1946	c. 1936-1941; c. 1946	227	MONTREAL	RD		VANIER	270	MARIER AVE			K1L5P8	42330324	VANIER	321991; 336212; 336215; 447110; 447190; 811112; 811119; 811121; 811199; 561740; 812310; 812320; 812330	324; 633; 635			287.1089817	3448.0051
16780	IDEAL DRY CLEANERS	Laundries and Cleaners	1961-M; 1966-M; 1970-M; 1971-M; 1980-M; 1990-CD; 1994-PID; 1996-CDMPI; 1998-SC; 2000-PID; 2001-ES	1	1961-2001	c. 1961-1971; c. 1976-1998; c. 2000; c. 2001	236	MARIER	AVE		VANIER	236	MARIER AVE			K1L5R3	42330348	VANIER	447110; 447190; 811112; 811119; 811121; 811199; 561740; 812310; 812320; 812330	972	Historical address 13 Hannah St		81.09112608	338.3411909
16781	PRINTING	Printing	1933-FIP-231-1165B	2	1933	1933FIP-231-1165B	264	HANNAH	ST			264	HANNAH ST			K1L7N2	42330351	VANIER	447110; 447190; 811112; 811119; 811121; 811199; 561740; 812310; 812320; 812330				191.8761048	1991.467066
16782	SHELL CANADA SERVICE STATION	Gasoline Service Stations	1933-FIP-231-1165B; 1930-M; 1933-FIP; 1936-M; 1941-M; 1951-M; 1956-M; 1960-M; 1961-M; 1966-M; 1970-M; 1971-M; 1976-M; 1980-M; 1981-M; 1982-M; 1986-M; 1990-CD; 1990-M; 1996-CDMPI; 1998-SC; 2001-ES; 2005-PropertyAssessment; 2006-ES; 2012-ES	1	1930-2017	c. 1930-1960; c. 1960-1980; c. 1996; c. 1998; c. 2001; c. 2005	1	MONTREAL	RD		VANIER	1	MONTREAL RD			K1L6E8	42360162	VANIER	447110; 447190; 811112; 811119; 811121; 811199; 561740; 812310; 812320; 812330	633; 635	2 UST; Historical address 1 Montreal Road		189.2394753	1900.23386
16783	SUPERIOR CLEANERS	Laundries and Cleaners	1946-M	1	1946	c. 1946	11	MONTREAL	RD		VANIER	1	MONTREAL RD			K1L6E8	42360162	VANIER	447110; 447190; 811112; 811119; 811121; 811199; 561740; 812310; 812320; 812330		- listed @ # 9 Montreal Rd.		189.2394753	1900.23386
16784	EAGLE TAXI	Other Transportation Industries	1936-M; 1946-M	1	1936-1990	c. 1936	11	MONTREAL	RD		VANIER	1	MONTREAL RD			K1L6E8	42360162	VANIER	447110; 447190; 811112; 811119; 811121; 811199; 561740; 812310; 812320; 812330	458			189.2394753	1900.23386
16785	PARKER CLEANERS	Laundries and Cleaners	1999-DE&SDriveBy	1	1999	c. 1999	21	MONTREAL	RD		VANIER	25	MONTREAL RD			K1L6E8	42360163	VANIER	447110; 447190; 811112; 811119; 811121; 811199; 561740; 812310; 812320; 812330	972			106.4642537	683.8656395
16786	CANADIAN CARBON AND RIBBON CO	Other Chemical Products Industries	1956-M; 1961-M; 1971-M	1	1971	c. 1961-1971	0	MONTREAL	RD		VANIER	25	MONTREAL RD			K1L6E8	42360163	VANIER	325520; 325910; 325920		23 to 25; Located at #23 379 Montreal Rd. ca. 1961		106.4642537	683.8656395
16787	220 VOLT DEPOT OFFICE EQUIPMENT	Electrical and Electronic Machinery, Equipment And Supplies, Wholesale	2005-SelectPhone; 2012-ES	1	2012	c. 2005	23	MONTREAL	RD			25	MONTREAL RD			K1L6E8	42360163	VANIER	416110		no pin for 23 - pin is for 25		106.4642537	683.8656395
16788	SPECIALISTS	Commercial Printing Industries	2001-ES; 2005-SelectPhone; 2006-ES; 2012-ES	1	2012	c. 2005;	25	MONTREAL	RD			25	MONTREAL RD			K1L6E8	42360163	VANIER	323114				106.4642537	683.8656395
16789	BLACKSMITH BREWMASTERS CLUB	Machine Shop Industry	1925-M; 1930-M	1	1925-1990	c. 1925; c. 1930	27	MONTREAL	RD		VANIER	29	MONTREAL RD			K1L6E8	42360164	VANIER	332311; 332319; 332420; 332710; 333619; 336310; 336350	302; 308			80.99572304	301.7968333
16790	MAITRES	Soft Drink Industry	2001-ES	1	2001	c. 2001	29	MONTREAL	RD		OTTAWA	29	MONTREAL RD			K1L6E8	42360164	VANIER	312120				80.99572304	301.7968333
16791	EASTVIEW CABS AND TAXI	Other Transportation Industries	1941-M	1	1941-1990	c. 1941	27	MONTREAL	RD		VANIER	29	MONTREAL RD			K1L6E8	42360164	VANIER	485310; 485320; 447110; 447190; 811112; 811119; 811121; 811199; 561740; 812310; 812320; 812330	458			80.99572304	301.7968333
16792	DOMESTIC AUTO SERVICE STATION	Motor Vehicle Repair Shops	1930-M; 1936-M; 1941-M	1	1930-1941	c. 1930; c. 1936; c. 1941	73	MONTREAL	RD		VANIER	75	MONTREAL RD			K1L6E8	42360167	VANIER	323114; 323115; 323116; 323119; 323120; 812921; 323114; 323115; 323116; 323119	633; 635			96.87094773	554.8866982
16793	DEPARTMENT OF PUBLIC PRINTING AND STATIONARY	Platemaking, Typesetting and Bindery Industry	1961-M	1	1960	c. 1961	79	MONTREAL	RD		VANIER	81	MONTREAL RD			K1L6E8	42360168	VANIER	323114; 323115; 323116; 323119; 323120; 812921; 323114; 323115; 323116; 323119	281; 282			102.9062655	645.1813664
16794	CHRISTINA COPY CENTRES	Commercial Printing Industries	1999-DE&SDriveBy	1	1999	c. 1999	890	MONTREAL	RD		VANIER	89	MONTREAL RD			K1L6E8	42360171	VANIER	323114; 323115; 323116; 323119	281			65.59513428	90.68043473
16822	CLEANING AND PRESSING	Dry Cleaning	1933-FIP	1	1933	1933FIP	249	MARIER	AVE			249	MARIER AVE			K1L5P9	42320276	VANIER			Historical address 28 Marier Road		82.94072337	315.9534212
16823	SUPERIOR CLEANERS	Laundries and Cleaners	1956-M; 1961-M; 1966-M; 1971-M	1	1956-1966	c. 1956-1966	251	MONTREAL	RD		VANIER	251	MONTREAL RD			K1L6C4	42320288	VANIER	561740; 812310; 812320; 812330	972			91.43405755	464.4439085
16855	SERVICE CORPORATION	Funeral Services	2005-PropertyAssessment	1	2005	2005	166	MONTREAL	RD		VANIER	166	MONTREAL RD				42380139	VANIER	812210; 812220; 561740; 812310; 812320; 812330				164.0754123	1519.991409
16856	DOMINION CARPET CLEANING	Laundries and Cleaners	1986-M; 1990-M	1	1986-1990	c. 1986-1990	234	MONTREAL	RD		VANIER	234	MONTREAL RD			K1L6C6	42390012	VANIER	447110; 447190; 488410; 811199; 447110; 447190; 811199	972			103.421091	648.1918144
16857	BP CANADA LIMITED SERVICE STATION	Gasoline Service Stations	1961-M; 1965-AirPhoto; 1966-M; 1971-M; 1976-M; 1981-M; 1982-M; 1986-M; 1990-M	1	1990	c. 1961-1990	0	MONTREAL	RD		VANIER	262	MONTREAL RD			K1L6C3	42390015	VANIER	811199; 447110; 447190; 811199	633; 639	262 to 268		192.3395652	2104.612614
16882	PAUL DROUIN ESSO SERVICE	Gasoline Service Stations	1956-M; 1960-M; 1961-M; 1966-M; 1970-M; 1971-M; 1976-M; 1980-M; 1981-M; 1982-M; 1986-M; 1990-M; 1996-CDMPI; 1998-SC	1	1990	c. 1956-1970; c. 1970-1980; c. 1996-1998	2	MONTREAL	RD		VANIER	291	NORTH RIVER RD				42370002	VANIER	811199		1970 - Dick's Esso Service Station		54.36557012	193.2003917
16883	IMPERIAL OIL	Gasoline Service Stations	2016-PID	1	2016	PID2016	2	MONTREAL	RD		VANIER	2	MONTREAL RD			K1L6E9	42370003	VANIER	447190				197.1401963	1674.142221
16884	VANIER CLEANERS	Laundries and Cleaners	1961-M-1990; 1980-M; 2001-ES; 2006-ES	1	2006	ES 2001; ES 2006	94	MONTREAL	RD			94	MONTREAL RD			K1L6E6	42370012	VANIER	812320				77.32001815	258.2962271
16885	174187 CANADA INC	Laundries and Cleaners	1961-M; 1966-M; 1970-M; 1971-M; 1976-M; 1980-M; 1981-M; 1982-M; 1986-M; 1990-M; 1994-PID; 1996-CDMPI; 1998-SC; 2000-PID	1	2000	c. 1961-1990; c. 1998; c. 2000; c. 2001; c. 2003	94	MONTREAL	RD		VANIER	94	MONTREAL RD			K1L6E6	42370012	VANIER	561740; 812310; 812320; 812330		VANIER CLEANERS, OPERATING AS		77.32001815	258.2962271
16886	CARTIER GARAGE	Motor Vehicle Repair Shops	1941-M; 1946-M	1	1990	c. 1941-1946	100	MONTREAL	RD		VANIER	94	MONTREAL RD			K1L6E6	42370012	VANIER	811112; 811119; 811121; 811199		Blacksmith at this location in 1930-1936		77.32001815	258.2962271
16887	RELIANCE MOTOR COURT	Motor Vehicle Repair Shops	1951-M	1	1951	c. 1951	112	MONTREAL	RD		VANIER	112	MONTREAL RD			K1L6E6	42370019	VANIER	811199	635			624.6991563	11553.65271
16888	ESSO PETROLEUM CANADA LTD	Service Station	1990-CD; 1996-1999-M; 2001-ES	1	2001	CD 1990	120	MONTREAL	RD			120	MONTREAL RD			K1L6E6	42370020	VANIER					193.5351934	2356.493165

OBJECTID	ACTIVITY_NAME	FACILITY_TYPE	SOURCE_UPDATE_SORTED	QAQC	YEAR	YEAR_1	ST_NUM	ST_NAME	ST_SUFFIX	ST_DIR	MUNICIPALITY	ST_NUM2017	ST_NAME2017	ST_SUFFIX2017	ST_DIR2017	POSTAL_CODE2017	PIN2017	MUNICIPALITY2017	NAICS	SIC	COMMENTS	STORAGE_TANK	Shape_Length	Shape_Area	
16888	172965 CANADA LIMITED	Gasoline Service Stations	1951-M; 1961-M; 1966-M; 1971-M; 1976-M; 1980-M; 1981-M; 1982-M; 1986-M; 1990-M; 1996-CDMPI; 2005-PropertyAssessment	1	2005		120	MONTREAL	RD		VANIER	120	MONTREAL	RD		K1L6E6	42370020	VANIER	447110; 447190; 811112; 811119; 811121; 811199	633; 635				193.5351934	2356.493165
16890	SERVICE STATION AND GARAGE	Service Station/Garage	1933-FIP 1961-M; 1966-M; 1971-M; 1976-M; 1981-M; 1982-M; 1986-M; 1990-CD; 1990-M; 1998-SC; 2001-ES; 2005-PropertyAssessment; 2005-SelectPhone; 2006-ES; 2012-ES; 2017-SalesGenie	1	1933	1933FIP		MONTREAL	RD			120	MONTREAL	RD		K1L6E6	42370020	VANIER	811111; 811112; 811119; 811121; 811199		2 500 gal UST, 1 1000 gal UST, auto repairs; Historical address 70 Montreal Road	yes	193.5351934	2356.493165	
16891	ONTARIO TRANSMISSION SERVICES	Motor Vehicle Repair Shops	1961-1986-1996; c. 1998; 2001-ES; 2005-PropertyAssessment; 2005-SelectPhone; 2006-ES; 2012-ES; 2017-SalesGenie	1	2017		299	MONTGOMERY	ST		VANIER	299	MONTGOMERY	ST		K1L7W8	42370051	VANIER	811111; 811112; 811119; 811121; 811199	635			109.6932869	676.2822044	
16892	1221988 ONTARIO INC	Gasoline Service Stations	2005-PropertyAssessment	1	2005	c. 2005	350	MONTGOMERY	ST		VANIER	350	MONTGOMERY	ST		K1L7X2	42370067	VANIER	447110; 447190				188.5222015	1523.894759	
16893	MIKE'S REPAIR CENTRE	Motor Vehicles, Wholesale	2001-ES; 2005-SelectPhone; 2006-ES	1	2006	c. 2001; c. 2005	350	MONTGOMERY	ST		VANIER	350	MONTGOMERY	ST		K1L7X2	42370067	VANIER	811111				188.5222015	1523.894759	
16894	MOORE'S SUNOCO SERVICE STATION	Motor Vehicle Repair Shops	1966-M; 1970-M; 1971-M; 1976-M; 1980-M; 1981-M; 1982-M; 1986-M; 1990-M; 1996-CDMPI	1	1996	c. 1966-1980; c. 1980; c. 1996	350	MONTGOMERY	ST		VANIER	350	MONTGOMERY	ST		K1L7X2	42370067	VANIER	811112; 811119; 811121	635	1970 - related business		188.5222015	1523.894759	
16895	ROYAL CANADIAN GEOGRAPHICAL SOCIETY	Combined Publishing and Printing Industries	1994-PID; 2000-PID; 2001-ES; 2004-GWStudy; 2005-SelectPhone	1	2004	c. 1994; c. 2000; c. 2001; c. 2005	39	MCARTHUR	AVE		VANIER	39	MCARTHUR	AVE		K1L8L7	42370070	VANIER	511110; 511120; 511130; 512230 238220; 415110; 415120; 415190; 485110; 485210; 485410; 485510; 485990; 487110; 488990; 811111; 811130	284			158.4047429	1541.155609	
16896	TRANSIT MECHANICAL SERVICES INC	Plumbing, Heating and Air Conditioning, Mechanical Work	1996-CDMPI; 2001-ES	1	2001	c. 1996; c. 2001	306	SAVARD	AVE		VANIER	306	SAVARD	AVE		K1L7S2	42380004	VANIER	811111; 811130	457; 551			85.89187186	400.4341049	
16907	SHEAHAN TREFCO LTD	Air Conditioning and Heating Contractor	1990-CD	1	1990	CD 1990	297	CYRVILLE	ST			297	CYR	AVE		K1L7N6	42380030	VANIER	238110; 238120; 238130; 238170; 238190; 238291; 238299; 238330; 238390; 238990; 562910 238210; 238220; 238910				77.38696361	276.5751141	
16908	ASTRO DRILLING AND SAWING INC	Structural and Related Work	1996-CDMPI	1	1996	c. 1996	311	CYRVILLE	AVE		VANIER	311	CYR	AVE		K1L7N6	42380036	VANIER	421; 422; 429				77.726865	282.4814911	
16909	ENERGY DOCTOR PUBLIC WORKS AND GOVERNMENT SERVICES	Plumbing, Heating and Air Conditioning, Mechanical Work	2005-SelectPhone	1	2005	c. 2001; c. 2005	293	CODY	AVE			293	CODY	AVE		K1L7N3	42380047	VANIER	911230		CONFEDERATION BUILDING		82.56204168	256.2061159	
16910	CANADA ROYAL CANADIAN MOUNTED POLICE	Protective Services	2000-PID 2001-ES; 2003-PID; 2005-SelectPhone; 2016-PID	1	2000	c. 2000 c. 2001; c. 2003; c. 2005	155	MCARTHUR	AVE		OTTAWA	155	MCARTHUR	AVE		K1A0R4	42380068	VANIER	911230		CONFEDERATION BUILDING Leomont Bldg.; ROOM 733		258.7472283	4234.876456	
16911	ROYAL CANADIAN MOUNTED POLICE	Protective Services	2001-ES; 2003-PID; 2005-SelectPhone; 2016-PID	1	2016		155	MCARTHUR	AVE		OTTAWA	155	MCARTHUR	AVE		K1A0R4	42380068	VANIER	911230; 913130 412110; 419120; 447110; 447190; 454310; 811199				258.7472283	4234.876456	
16912	CHAMPLAIN OIL PRODUCTS LIMITED	Gasoline Service Stations	1956-M; 1961-M; 1966-M; 1971-M	1	1971	c. 1956-1971; c. 1961-1971	155	MCARTHUR	AVE		VANIER	155	MCARTHUR	AVE		K1A0R4	42380068	VANIER	511; 633		Champlain - oil storage building, oil pumps	6 oil tanks	258.7472283	4234.876456	
16935	ONTARIO LTD	Building Construction	2006-ES	1	2006	ES 2006	198	MCARTHUR	AVE			198	MCARTHUR	AVE		K1L6P5	42480071	VANIER	231220				102.9625738	483.622088	
16938	CHARLES VINETTE ENT INC	Motor Vehicles, Wholesale	2005-SelectPhone	1	2005	c. 2005	52	MCARTHUR	AVE			52	MCARTHUR	AVE		K1L6P9	42490005	VANIER	811111				208.5116729	2362.903528	
16939	GOODYEAR CERTIFIED AUTO SERVICE	Motor Vehicle Repair Shops	2001-ES; 2005-PropertyAssessment	1	2005	c. 2001; c. 2005	52	MCARTHUR	AVE		VANIER	52	MCARTHUR	AVE		K1L6P9	42490005	VANIER	811111; 811112; 811119; 811121; 811199				208.5116729	2362.903528	
16940	KINGSWAY TRANSPORTATION LIMITED	Truck Transport Industries	1956-M; 1961-M; 1966-M; 1971-M; 1976-M; 1981-M; 1982-M; 1986-M; 1990-M; 1996-CDMPI	1	1996	c. 1956-1971; c. 1976-1996	52	MCARTHUR	AVE		VANIER	52	MCARTHUR	AVE		K1L6P9	42490005	VANIER	811121	456; 635			208.3223041	2362.382941	
16941	VINETTE AUTO SVC	Tire Service	2012-ES; 2017-SalesGenie	1	2017	SalesGenie 2017	52	MCARTHUR	AVE		VANIER	52	MCARTHUR	AVE		K1L6P9	42490005	VANIER	81119818	Feb-34			208.5116729	2362.903528	
17429	DOMINION BRIDGE CO	Waste Disposal Site	2004-Ottawa-Golder; 2017-CityofOttawa-Landfill	1	1945			RIVER	RD		VANIER												867.1392758	40348.22119	
17447	E LAVERDURE SASH & DOOR FACTORY	Sash & Door Factory	1912-FIP-164-1156	1	1945			95 RUSSEL	RD														262.1664077	3051.923406	
17448	EASTVIEW YARD	Lumber Yard	1912-FIP-164-1158	1				80 JOHN	ST				SELKIRK	ST									258.6960215	3198.143029	
17449	E LAVERDURE MICA FACTORY	Mica Factory	1912-FIP-164-1156	1				95 RUSSEL	RD														89.52884858	206.8357199	
17882	MR MASON CONCRETE CONTRACTORS	Concrete Contractors	2017-SalesGenie	1	2017	SalesGenie 2017					Ottawa	2413	STEVENICH	AVE			41160085						82.78891052	354.9786291	

HLUI SUMMARY REPORT
POINT FEATURES

OBJECTID	ACTIVITY_NAME	FACILITY_TYPE	TANK_LOCATION	TANK_CONTENT	TANK_SIZE	TANK_TYPE	TANK_STATUSES	SOURCE	INSTALLED_T_NUM	INSTALLED_ST_NAME	INSTALLER_D_ST_ABR	INSTALLER_ST_DIR	COMMENT	MTM_X	MTM_Y	IMAGE_MAP	IMAGE_CERTAINTY	IMAGE_MAP_2	TANK_MATERIAL	TANK_ID	TANK_LEAKING	TANK_REMOVED	REMOVED_DATE	DATE_INSTALLED	NATURE_OF_BUSINESS	SCANNED_DRAWING	TEMPERATURE	CAPACITY_UOM	MUNICIPALITY	POSTCODE
2179			UST	fuel oil				ROW	1	MONTREAL	RD			369769.8554	5032925.914					ST7717					2 tanks					
2180			UST	fuel oil				ROW	120	MONTREAL	RD			370039.588	5033008.701						ST7718				2 tanks					
2181			UST	fuel oil				ROW	150	MONTREAL	RD			370151.5516	5033036.178						ST7719				2 tanks					
2192			UST	fuel oil				ROW	291	NORTH RIVER	RD			369769.6798	5032872.728						ST7730				2 tanks					
3681	BRITISH AMERICAN OIL		not specified	gasoline	9080	Permit		Bylaw No. 8022 - P734	ROW	VANIER	PKWY		address verified from 1955 city directory 138 montreal rd historic address, Montreal Rd	370157.1861	5032874.423					ST1530			05/07/1954	3 - 2000 tank						
3682	BRITISH AMERICAN OIL		not specified	gasoline	9080	Permit		Bylaw No. 8022 - P734	ROW	VANIER	PKWY		address verified from 1955 city directory 138 montreal rd historic address, Montreal Rd	370157.1861	5032874.423					ST2271			05/07/1954	3 - 2000 tank						
3683	BRITISH AMERICAN OIL		not specified	gasoline	9080	Permit		Bylaw No. 8022 - P734	ROW	VANIER	PKWY		address verified from 1955 city directory 138 montreal rd historic address, Montreal Rd	370157.1861	5032874.423					ST2617			05/07/1954	3 - 2000 tank						
9409	C CORP	Gasoline Station-FS		gasoline	22700	Cancelled	Current	GW Study 2004	201	HANNAH	ST	<Null>	201 HANNAH ST	370262.338	5033197.563									19830401	Retail	1789 L		VANIER	K1L 6C8	
9410	C CORP	Gasoline Station-FS		gasoline	22700	Cancelled	Current	GW Study 2004	201	HANNAH	ST	<Null>	201 HANNAH ST	370262.338	5033197.563									19830401	Retail	1790 L		VANIER	K1L 6C8	
9411	C CORP	Gasoline Station-FS		gasoline	45400	Cancelled	Current	GW Study 2004	201	HANNAH	ST	<Null>	201 HANNAH ST	370262.338	5033197.563									19830401	Retail	1791 L		VANIER	K1L 6C8	
9412	PIONEER PETROLEUM IMPERIAL OIL SERVICE	Gasoline Station-FS		gasoline	36400	Cancelled	Previous	GW Study 2004	350	MONTGOMERY	ST	<Null>	350 MONTGOMERY ST	370023.1721	5032763.741									19830401	Retail	1792 L		VANIER	K1L 7X2	
9413	STN IMPERIAL OIL SERVICE	Gasoline Station-SS		gasoline	50000	Cancelled	Current	GW Study 2004	2	MONTREAL	RD	<Null>	2 MONTREAL RD	369745.6025	5032878.123									19830401	Retail	1793 L		VANIER	K1L 6E9	
9414	STN IMPERIAL OIL SERVICE	Gasoline Station-SS		gasoline	30000	Cancelled	Current	GW Study 2004	2	MONTREAL	RD	<Null>	2 MONTREAL RD	369745.6025	5032878.123									19830401	Retail	1794 L		VANIER	K1L 6E9	
9415	STN IMPERIAL OIL SERVICE	Gasoline Station-SS		gasoline	30000	Cancelled	Current	GW Study 2004	2	MONTREAL	RD	<Null>	2 MONTREAL RD	369745.6025	5032878.123									19830401	Retail	1795 L		VANIER	K1L 6E9	
9416	1332717 ONTARIO INC	Gasoline Station-SS		gasoline	45000	Licenced	Previous	GW Study 2004	42	MONTREAL	RD	<Null>	42 MONTREAL RD	369870.899	5032937.1									19830401	Retail	1796 L		VANIER	K1L 6E7	
9417	1258869 ONTARIO LTD	Gasoline Station-SS		gasoline	22700	Licenced	Previous	GW Study 2004	120	MONTREAL	RD	<Null>	120 MONTREAL RD VANIER	370035.195	5033030.604									19830401	Retail	1797 L		VANIER	K1L 6E6	
9418	1258869 ONTARIO LTD	Gasoline Station-SS		gasoline	45400	Licenced	Current	GW Study 2004	120	MONTREAL	RD	<Null>	120 MONTREAL RD VANIER	370035.195	5033030.604									19830401	Retail	1798 L		VANIER	K1L 6E6	
9419	1258869 ONTARIO LTD	Gasoline Station-SS		gasoline	45400	Licenced	Current	GW Study 2004	120	MONTREAL	RD	<Null>	120 MONTREAL RD VANIER	370035.195	5033030.604									19830401	Retail	1799 L		VANIER	K1L 6E6	
9421	GILBERT CHARBONNEAU SERVICES LTD	Gasoline Station-FS		gasoline	25000	Cancelled	Current	GW Study 2004	361	RIVER	RD	<Null>	361 RIVER RD	369823.0309	5032601.849									19830401	Retail	1801 L		VANIER	K1L 8C2	
9422	GILBERT CHARBONNEAU SERVICES LTD	Gasoline Station-FS		gasoline	25000	Cancelled	Current	GW Study 2004	361	RIVER	RD	<Null>	361 RIVER RD	369823.0309	5032601.849									19830401	Retail	1802 L		VANIER	K1L 8C2	
9423	GILBERT CHARBONNEAU SERVICES LTD	Gasoline Station-FS		gasoline	25000	Cancelled	Current	GW Study 2004	361	RIVER	RD	<Null>	361 RIVER RD	369823.0309	5032601.849									19830401	Retail	1803 L		VANIER	K1L 8C2	
9424	GILBERT CHARBONNEAU SERVICES LTD	Gasoline Station-FS		gasoline	13620	Cancelled	Current	GW Study 2004	361	RIVER	RD	<Null>	361 RIVER RD	369823.0309	5032601.849									19830401	Retail	1804 L		VANIER	K1L 8C2	
9425	GILBERT CHARBONNEAU SERVICES LTD	Gasoline Station-FS		fuel oil	4500	Cancelled	Current	GW Study 2004	361	RIVER	RD	<Null>	361 RIVER RD	369823.0309	5032601.849									19830401	Retail	1805 L		VANIER	K1L 8C2	
9426	GILBERT CHARBONNEAU SERVICES LTD	Gasoline Station-FS		other	4500	Cancelled	Current	GW Study 2004	361	RIVER	RD	<Null>	361 RIVER RD	369823.0309	5032601.849									19830401	Retail	1806 L		VANIER	K1L 8C2	
9462	1437177 ONTARIO LTD - CIRCLE K SHELL	Gasoline Station-SS		gasoline	45500	Licenced	Current	GW Study 2004	1	MONTREAL	RD	<Null>	1 MONTREAL RD	369865.5963	5032973.166									19830401	Retail	1904 L		VANIER	K1L 6E8	
9463	1437177 ONTARIO LTD - CIRCLE K SHELL	Gasoline Station-SS		gasoline	45500	Licenced	Current	GW Study 2004	1	MONTREAL	RD	<Null>	1 MONTREAL RD	369865.5963	5032973.166									19830401	Retail	1905 L		VANIER	K1L 6E8	
9464	CANADA GAS STATION	Gasoline Station-SS		gasoline	45500	Licenced	Current	GW Study 2004	1	MONTREAL	RD	<Null>	1 MONTREAL RD	369865.5963	5032973.166									19830401	Retail	1906 L		VANIER	K1L 6E8	
9618	1332717 ONTARIO INC	Gasoline Station-SS		gasoline	27000	Licenced	Previous	GW Study 2004	42	MONTREAL	RD	<Null>	42 MONTREAL RD	369870.899	5032937.1									19830401	Retail	2177 L		VANIER	K1L 6E7	
9619	1332717 ONTARIO INC	Gasoline Station-SS		gasoline	36000	Licenced	Previous	GW Study 2004	42	MONTREAL	RD	<Null>	42 MONTREAL RD	369870.899	5032937.1									19830401	Retail	2178 L		VANIER	K1L 6E7	
9624	1258869 ONTARIO LTD	Gasoline Station-SS		gasoline	45400	Licenced	Current	GW Study 2004	120	MONTREAL	RD	<Null>	120 MONTREAL RD VANIER	370035.195	5033030.604									19830401	Retail	2185 L		VANIER	K1L 6E6	
9625	1258869 ONTARIO LTD	Gasoline Station-SS		gasoline	45400	Licenced	Current	GW Study 2004	120	MONTREAL	RD	<Null>	120 MONTREAL RD VANIER	370035.195	5033030.604									19830401	Retail	2186 L		VANIER	K1L 6E6	
9626	1258869 ONTARIO LTD	Gasoline Station-SS		gasoline	22700	Licenced	Current	GW Study 2004	120	MONTREAL	RD	<Null>	120 MONTREAL RD VANIER	370035.195	5033030.604									19830401	Retail	2187 L		VANIER	K1L 6E6	
9688	THROUGH AGENT PIONEER PETROLEUM	Gasoline Station-FS		gasoline	36400	Cancelled	Current	GW Study 2004	350	MONTGOMERY	ST	<Null>	350 MONTGOMERY ST	370023.1721	5032763.741									19830401	Retail	2276 L		VANIER	K1L 7X2	
9689	THROUGH AGENT PIONEER PETROLEUM	Gasoline Station-FS		gasoline	36400	Cancelled	Current	GW Study 2004	350	MONTGOMERY	ST	<Null>	350 MONTGOMERY ST	370023.1721	5032763.741									19830401	Retail	2277 L		VANIER	K1L 7X2	

HISTORIC LAND USE INVENTORY (HLUI) - REPORT REFERENCE MAP




Historic Landfill Feature: Ur-52

Historic Landfill Feature: Ur-50

Historic Landfill Feature: Ur-25

Legend

-  Subject Property - 112 Montreal Rd
-  HLUI2019_Line Feature within 250m
-  HLUI2019_Point feature within 250m
-  HLUI2019_Area feature within 250m
-  Landfill Feature within 500m
-  Environmental Risk Management Areas selection



HEIRS™



Historical
Environmental
Information
Reporting
System



Site Address:
81 Montreal Road
Ottawa, Ontario

Project No:
20110808019

Requested by:
Eleanor Goolab
Ecolog Eris

Date Completed:
August 12, 2011



RISK MANAGEMENT SERVICES
An **SCM** Company

150 Commerce Valley Drive W
Thornhill, ON L3T 7Z3
Tel: (905) 882-6300 ext 5426
www.scm-rms.ca

Report Completed By:
Sunita Kapoor



ISO 9001 Certified

Risk Management Services
150 Commerce Valley Drive W
8th Floor
Markham, ON
L3T 7Z3

Tel: (905) 882-6300 x5426
Fax: (905) 695-6543

Historical Environmental Information Reporting System (HEIRS™) August 12, 2011

Eleanor Goolab
EcologERIS
12 Concorde Place, Suite 800
Toronto, ON
M3C 4J2

Regarding: 81 Montreal Road, Ottawa-20110808019

As requested, we have searched our records concerning the above site and the following information as listed below is appended hereto:

Information	Date(s)
Fire Insurance Plan(s)	1956
Property Underwriters' Report(s)	NRF
Property Underwriters' Plan(s)	NRF

NRF: No Records Found NO: Not Ordered
Rush Fee: 50.00

Our invoice in the amount of \$190.00 (+ HST) for the information provided will follow in due course.

Thank you for employing our services.

Sunita Kapoor
Environmental Services

New Website – www.scm-rms.ca

TERMS AND CONDITIONS

Report. The documents (hereinafter referred to as the "Documents") to be released as part of the report (hereinafter referred to as the "Report") to be delivered to the purchaser as set out above are documents in RMS's records relating to the described property (hereinafter referred to as the "Property"). RMS makes no representations or warranties respecting the Documents whatsoever, including, without limitation, with respect to the completeness, accuracy or usefulness of the Documents, and does not represent or warrant that these are the only plans and reports prepared in association with the Property. The Documents are current as of the date(s) indicated on them. Interpretation of the Documents, if any, is by inference based upon the information which is apparent and obvious on the face of the Documents only. RMS does not represent, warrant or guarantee that interpretations other than those referred to do not exist from other sources. The Report will be prepared for use by the purchaser of the services as shown above hereof only.

Disclaimer. RMS disclaims responsibility for any losses or damages of any kind whatsoever, whether consequential or other, however caused, incurred or suffered, arising directly or indirectly as a result of the services (which services include, but are not limited to, the preparation of the Report provided hereunder), including but not limited to, any losses or damages arising directly or indirectly from any breach of contract, fundamental or otherwise, from reliance on RMS Reports or from any tortious acts or omissions of RMS's agents, employees or representatives.

Entire Agreement. The parties hereto acknowledge and agree to be bound by the terms and conditions hereof. The request form constitutes the entire agreement between the parties pertaining to the subject matter hereof and supersedes all prior and contemporaneous agreements, negotiations and discussions, whether oral or written, and there are no representations or warranties, or other agreements between the parties in connection with the subject matter hereof except as specifically set forth herein. No supplement, modification, waiver, or termination of the request shall be binding, unless confirmed in writing by the parties hereto.

Governing Document. In the event of any conflicts or inconsistencies between the provisions hereof and the Reports, the rights and obligations of the parties shall be deemed to be governed by the request form, which shall be the paramount document.

Law. This agreement shall be governed by and construed in accordance with the laws of the Province of * and the laws of Canada applicable therein.

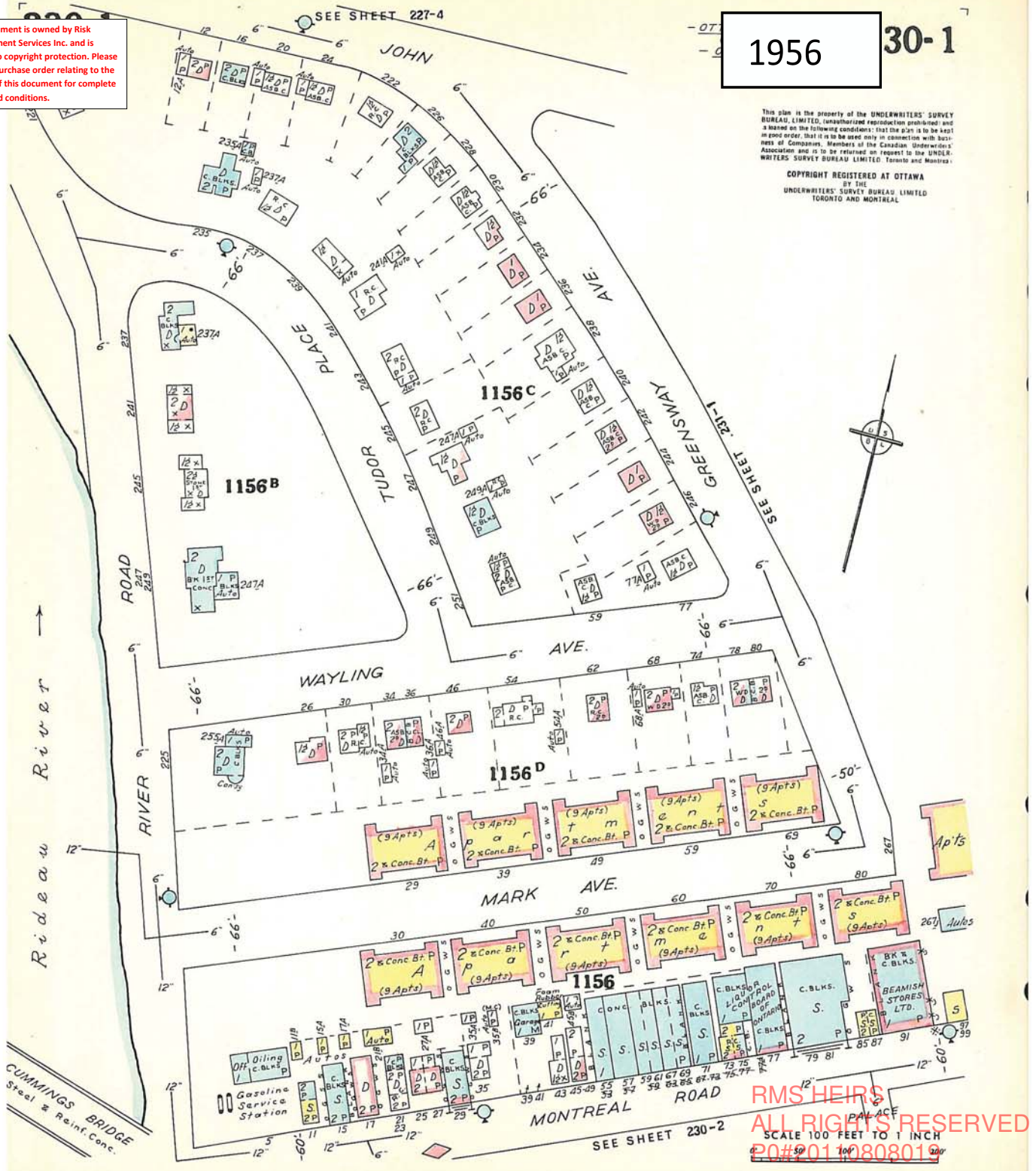
This document is owned by Risk Management Services Inc. and is subject to copyright protection. Please see the purchase order relating to the release of this document for complete terms and conditions.

1956

30-1

This plan is the property of the UNDERWRITERS' SURVEY BUREAU LIMITED, (unauthorized reproduction prohibited) and is loaned on the following conditions: that the plan is to be used in good order, that it is to be used only in connection with business of Companies, Members of the Canadian Underwriters' Association and is to be returned on request to the UNDERWRITERS' SURVEY BUREAU LIMITED, Toronto and Montreal.

COPYRIGHT REGISTERED AT OTTAWA
BY THE
UNDERWRITERS' SURVEY BUREAU LIMITED
TORONTO AND MONTREAL



RMS HEIRS
ALL RIGHTS RESERVED
SCALE 100 FEET TO 1 INCH
P# 501 10730801

230-2

230-2

This document is owned by Risk Management Services Inc. and is subject to copyright protection. Please see the purchase order relating to the release of this document for complete terms and conditions.

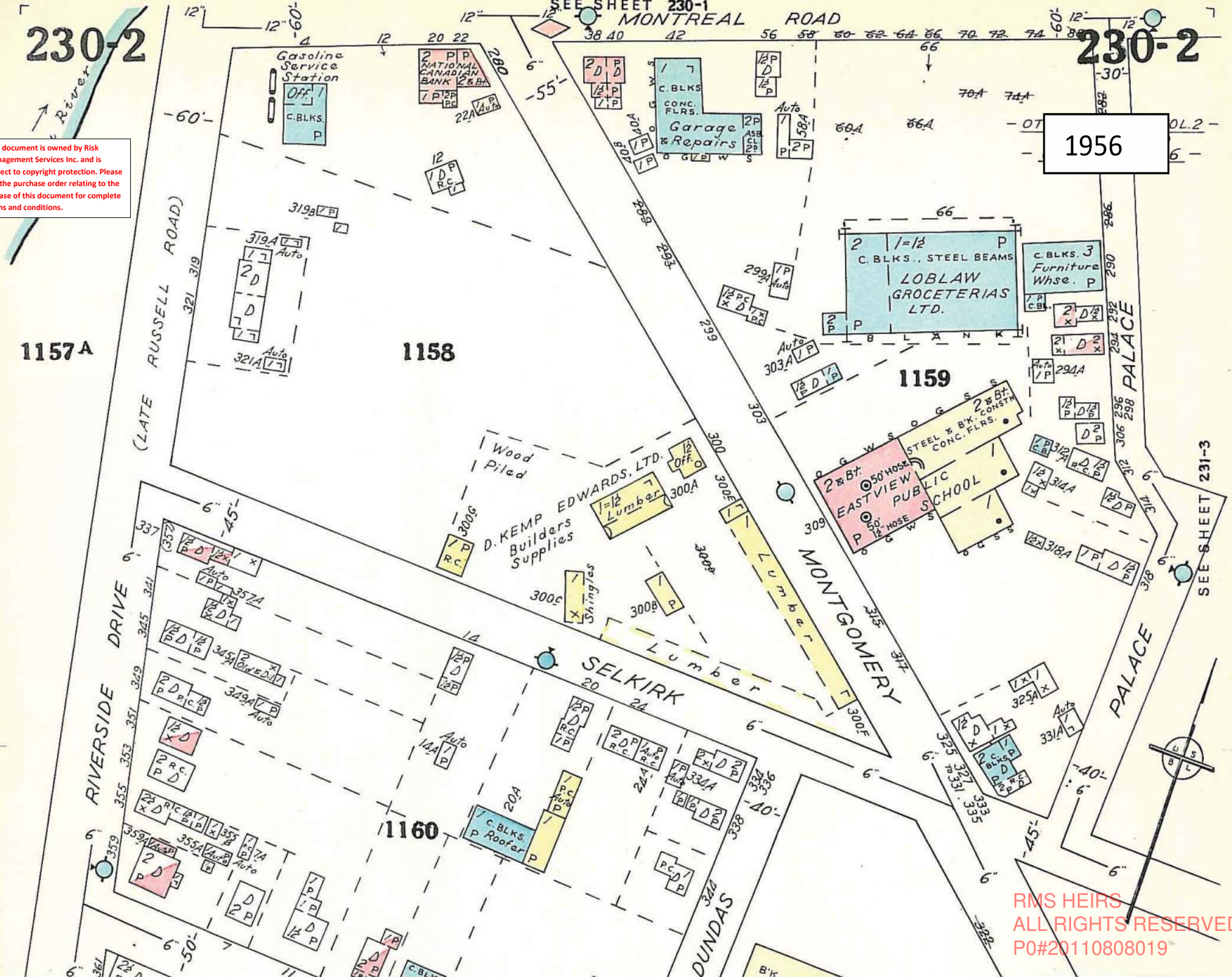
1956

1157A

1158

1159

1160



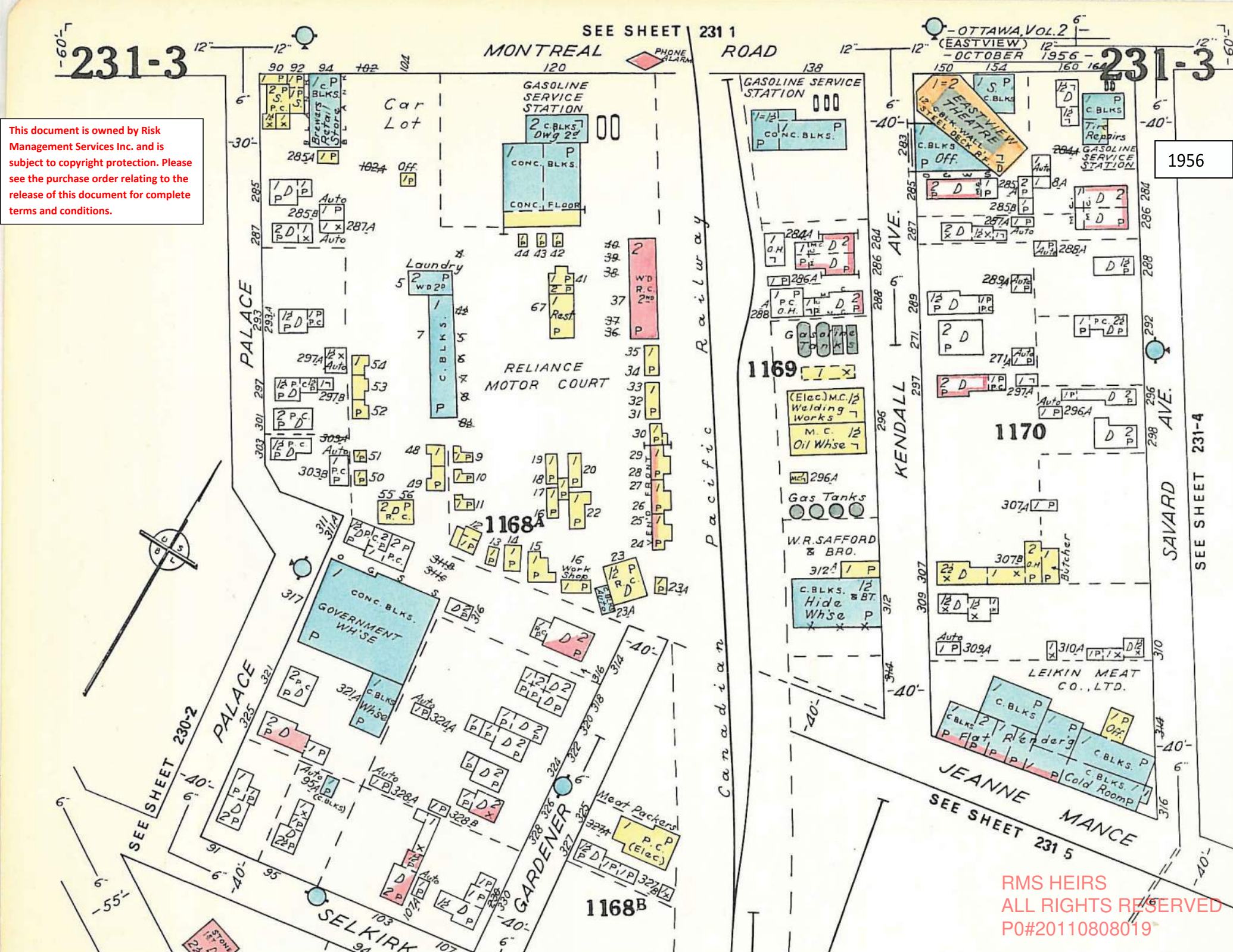
RMS HEIRS
ALL RIGHTS RESERVED
PO#20110808019

231-3

SEE SHEET 231 1

231-3

This document is owned by Risk Management Services Inc. and is subject to copyright protection. Please see the purchase order relating to the release of this document for complete terms and conditions.



1956

RMS HEIRS
ALL RIGHTS RESERVED
PO#20110808019



enviroscan



An SCM Company

175 Commerce Valley Drive W
Markham, Ontario L3T 7Z3

T: 905-882-6300
W: www.optaintel.ca

Report Completed By:

Anthony

Site Address:

353 & 357 Gardner St Ottawa On., Ottawa

Project No:

20170215132

Opta Order ID:

33274

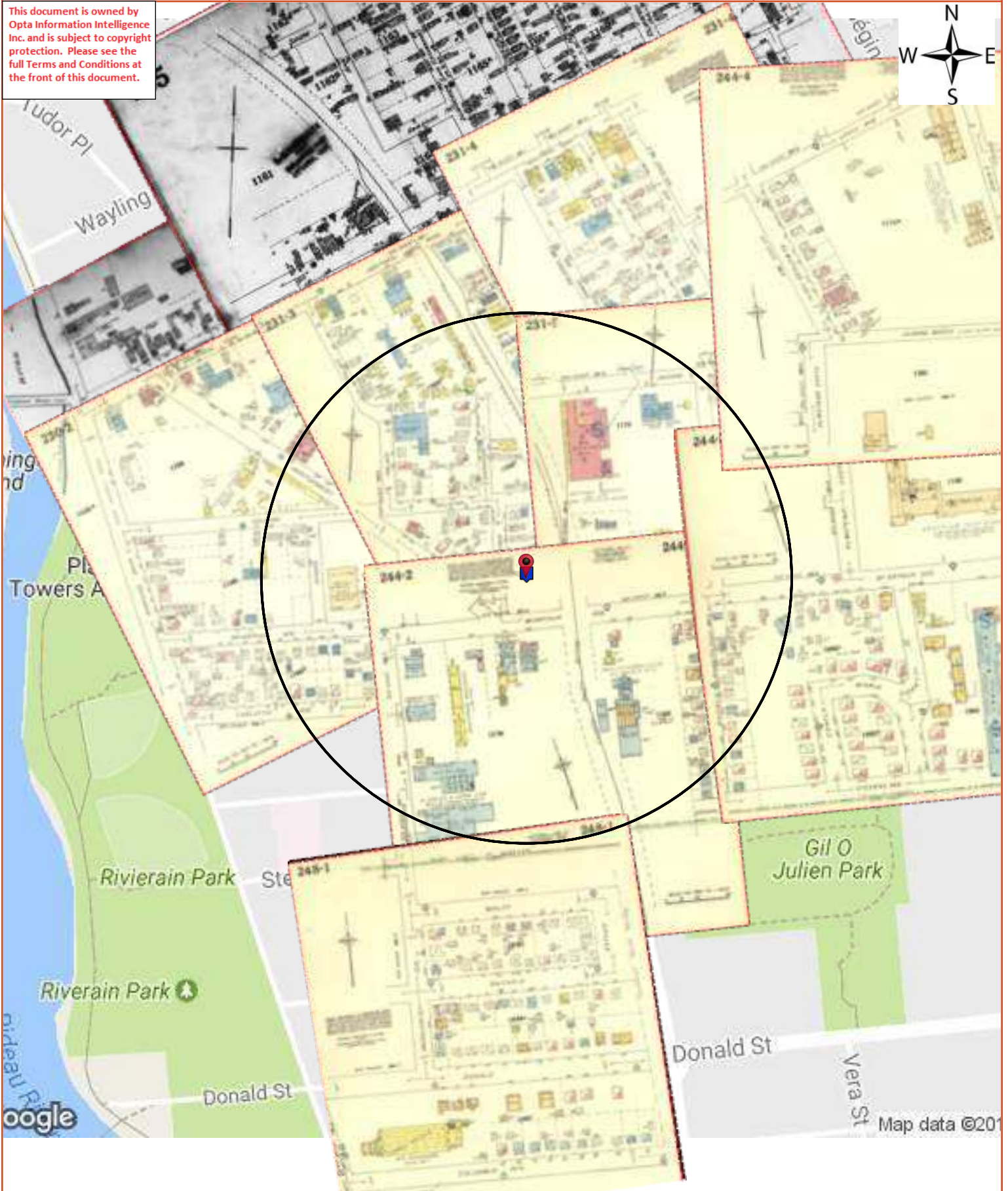
Requested by:

**Eleanor Goolab
Ecolog ERIS**

Date Completed:

2/23/2017 11:43:44 AM

This document is owned by Opta Information Intelligence Inc. and is subject to copyright protection. Please see the full Terms and Conditions at the front of this document.



Opta Historical Environmental Services EnviroscanTM Terms and Conditions

Report

The documents (hereinafter referred to as the "Documents") to be released as part of the report (hereinafter referred to as the "Report") to be delivered to the purchaser as set out above are documents in Opta's records relating to the described property (hereinafter referred to as the "Property"). Opta makes no representations or warranties respecting the Documents whatsoever, including, without limitation, with respect to the completeness, accuracy or usefulness of the Documents, and does not represent or warrant that these are the only plans and reports prepared in association with the Property or in Opta's possession at the time of Report delivery to the purchaser. The Documents are current as of the date(s) indicated on them. Interpretation of the Documents, if any, is by inference based upon the information which is apparent and obvious on the face of the Documents only. Opta does not represent, warrant or guarantee that interpretations other than those referred to do not exist from other sources. The Report will be prepared for use by the purchaser of the services as shown above hereof only.

Disclaimer

Opta disclaims responsibility for any losses or damages of any kind whatsoever, whether consequential or other, however caused, incurred or suffered, arising directly or indirectly as a result of the services (which services include, but are not limited to, the preparation of the Report provided hereunder), including but not limited to, any losses or damages arising directly or indirectly from any breach of contract, fundamental or otherwise, from reliance on Opta Reports or from any tortious acts or omissions of Opta's agents, employees or representatives.

Entire Agreement

The parties hereto acknowledge and agree to be bound by the terms and conditions hereof. The request form constitutes the entire agreement between the parties pertaining to the subject matter hereof and supersedes all prior and contemporaneous agreements, negotiations and discussions, whether oral or written, and there are no representations or warranties, or other agreements between the parties in connection with the subject matter hereof except as specifically set forth herein. No supplement, modification, waiver, or termination of the request shall be binding, unless confirmed in writing by the parties hereto.

Governing Document

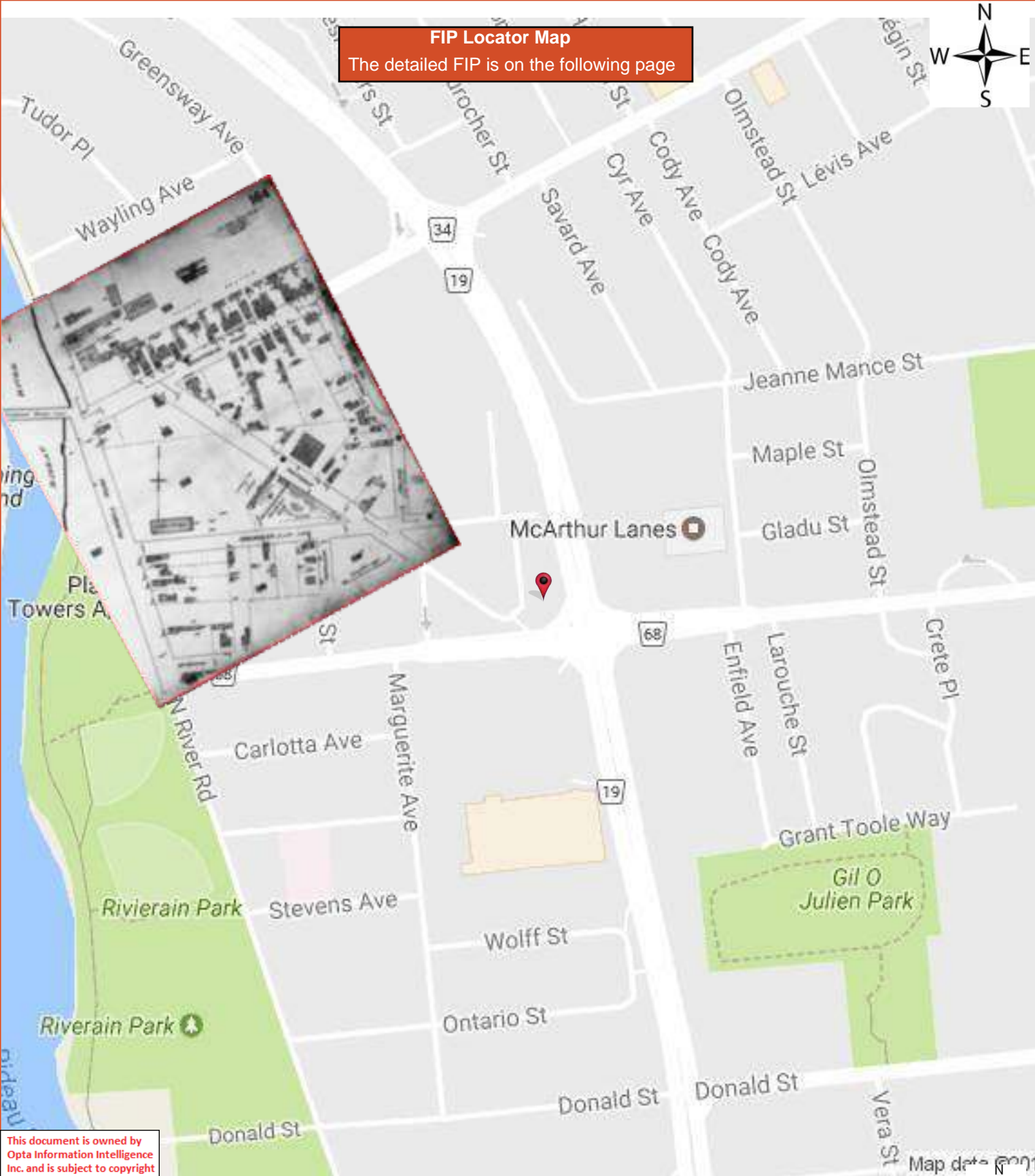
In the event of any conflicts or inconsistencies between the provisions hereof and the Reports, the rights and obligations of the parties shall be deemed to be governed by the request form, which shall be the paramount document.

Law

This agreement shall be governed by and construed in accordance with the laws of the Province of Ontario and the laws of Canada applicable therein.

Page	Report Title
6	(1922) Volume: Ottawa Volume 2 Firemap: 164
8	(1922) Volume: Ottawa Volume 2 Firemap: 165
10	(1958) Volume: Ottawa Volume 2 Firemap: 230-2
12	(1958) Volume: Ottawa Volume 2 Firemap: 231-3
14	(1958) Volume: Ottawa Volume 2 Firemap: 231-4
16	(1958) Volume: Ottawa Volume 2 Firemap: 231-5
18	(1958) Volume: Ottawa Volume 2 Firemap: 244-2
20	(1958) Volume: Ottawa Volume 2 Firemap: 244-3
22	(1958) Volume: Ottawa Volume 2 Firemap: 244-4
24	(1958) Volume: Ottawa Volume 2 Firemap: 248-1
25	(2009) Property Evaluation Report - 2009 Jennifer Wert 357 Gardner St Ottawa ON &3 (distance = 0 metres*)
41	(2006) Property Evaluation Report - 2006 Pamela ODonnell 353 Gardner St Ottawa ON &3 (distance = 0 metres*)





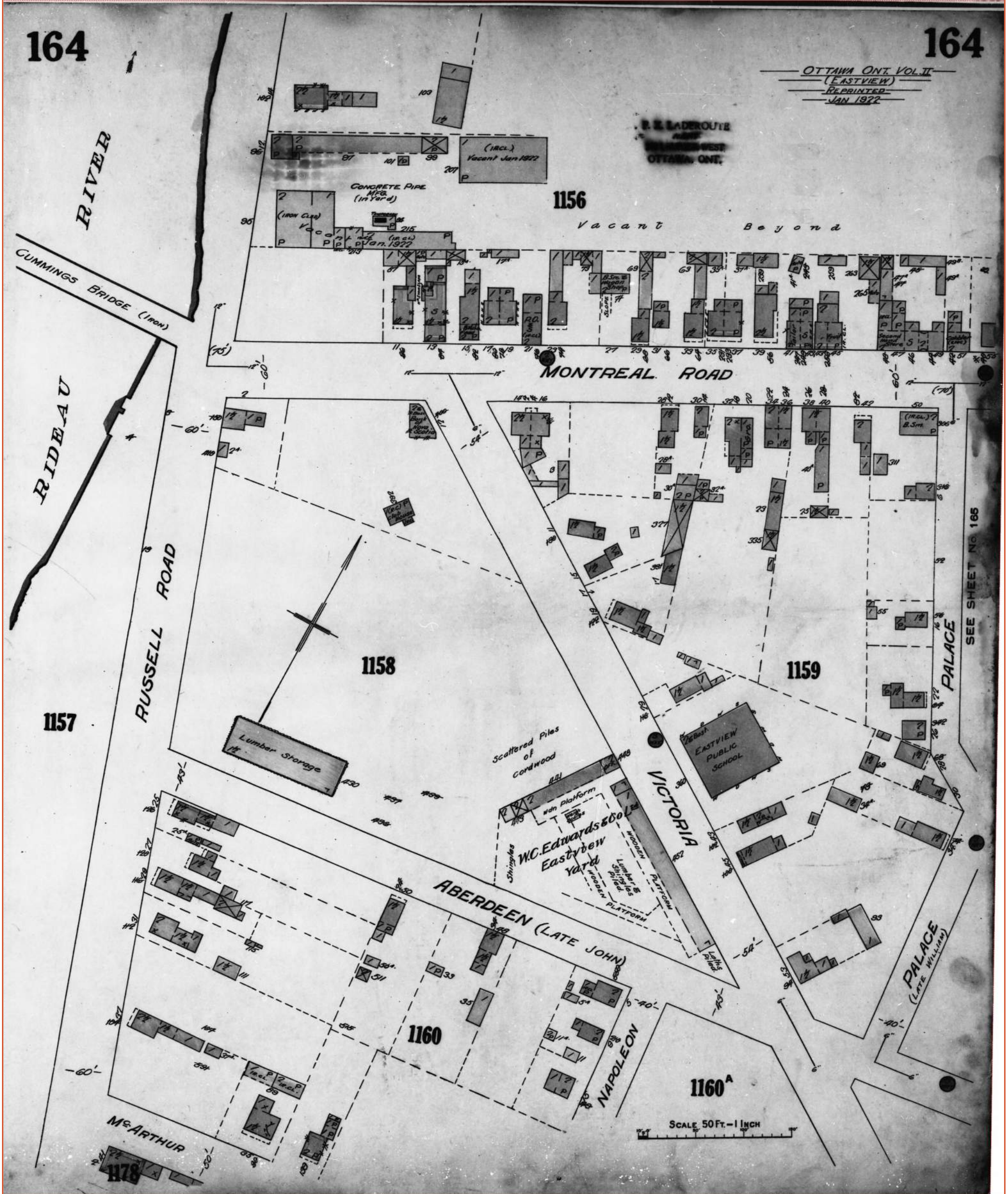
FIP Locator Map
The detailed FIP is on the following page



This document is owned by Opta Information Intelligence Inc. and is subject to copyright protection. Please see the full Terms and Conditions at the front of this document.

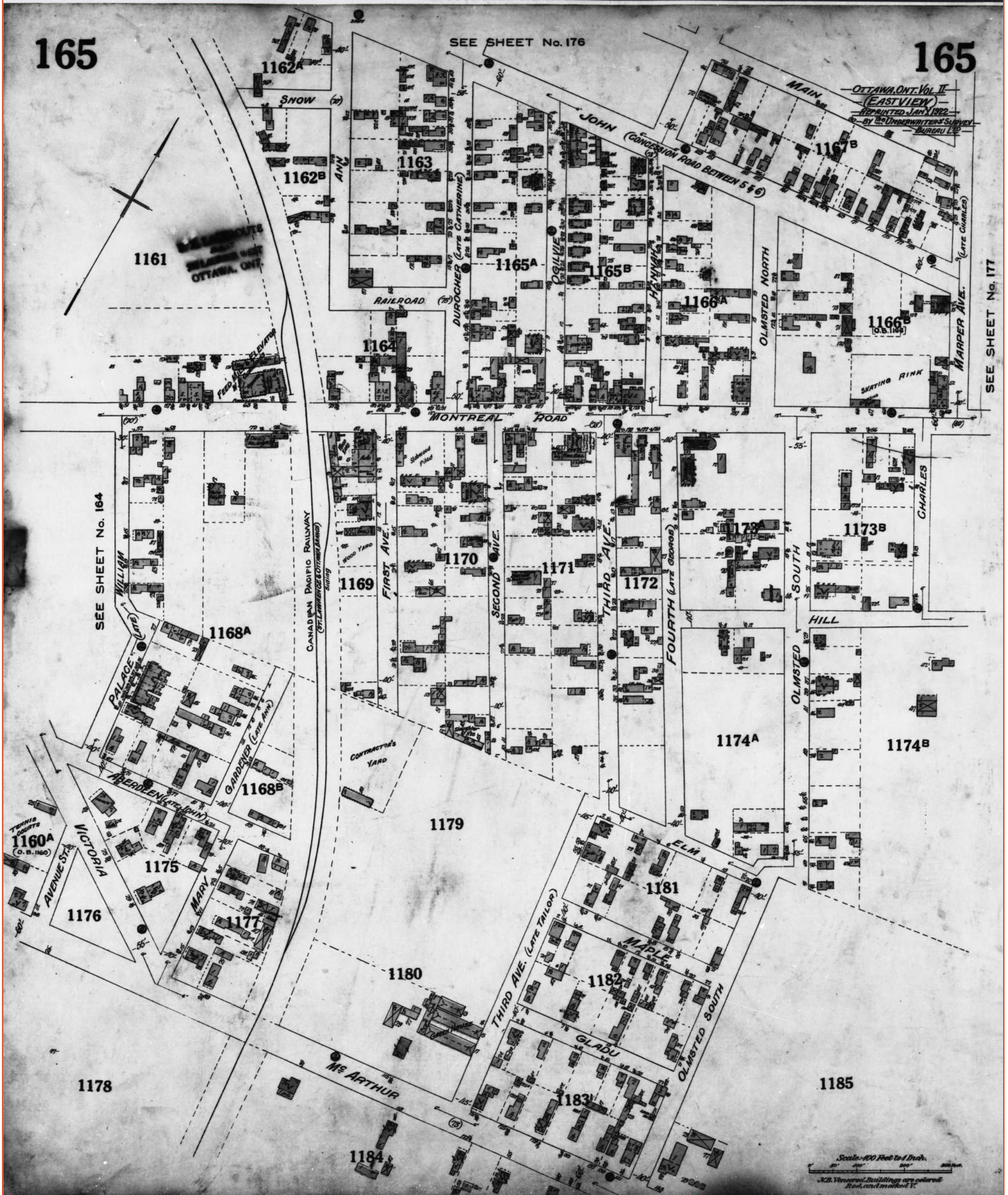
Map data 2017

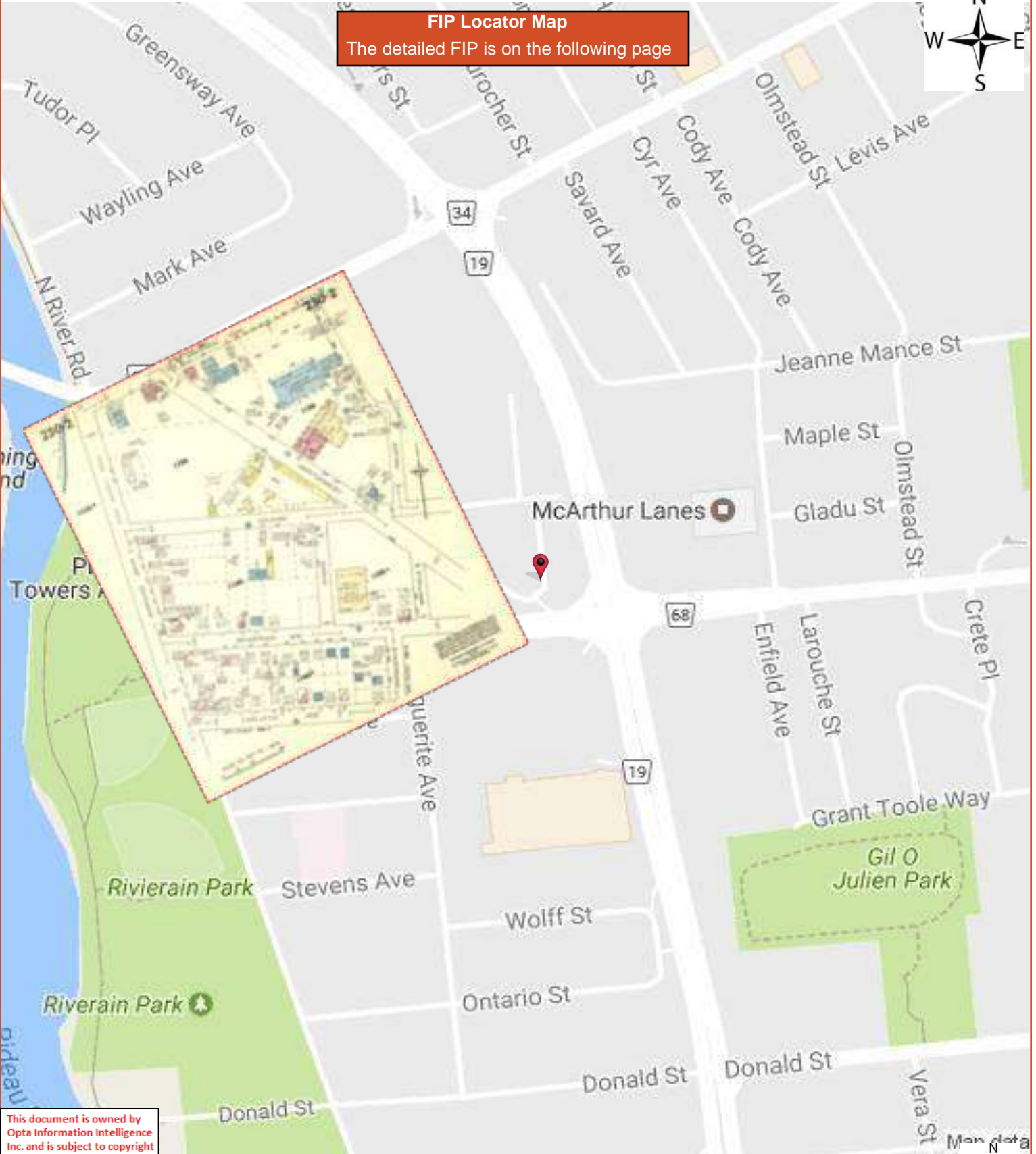




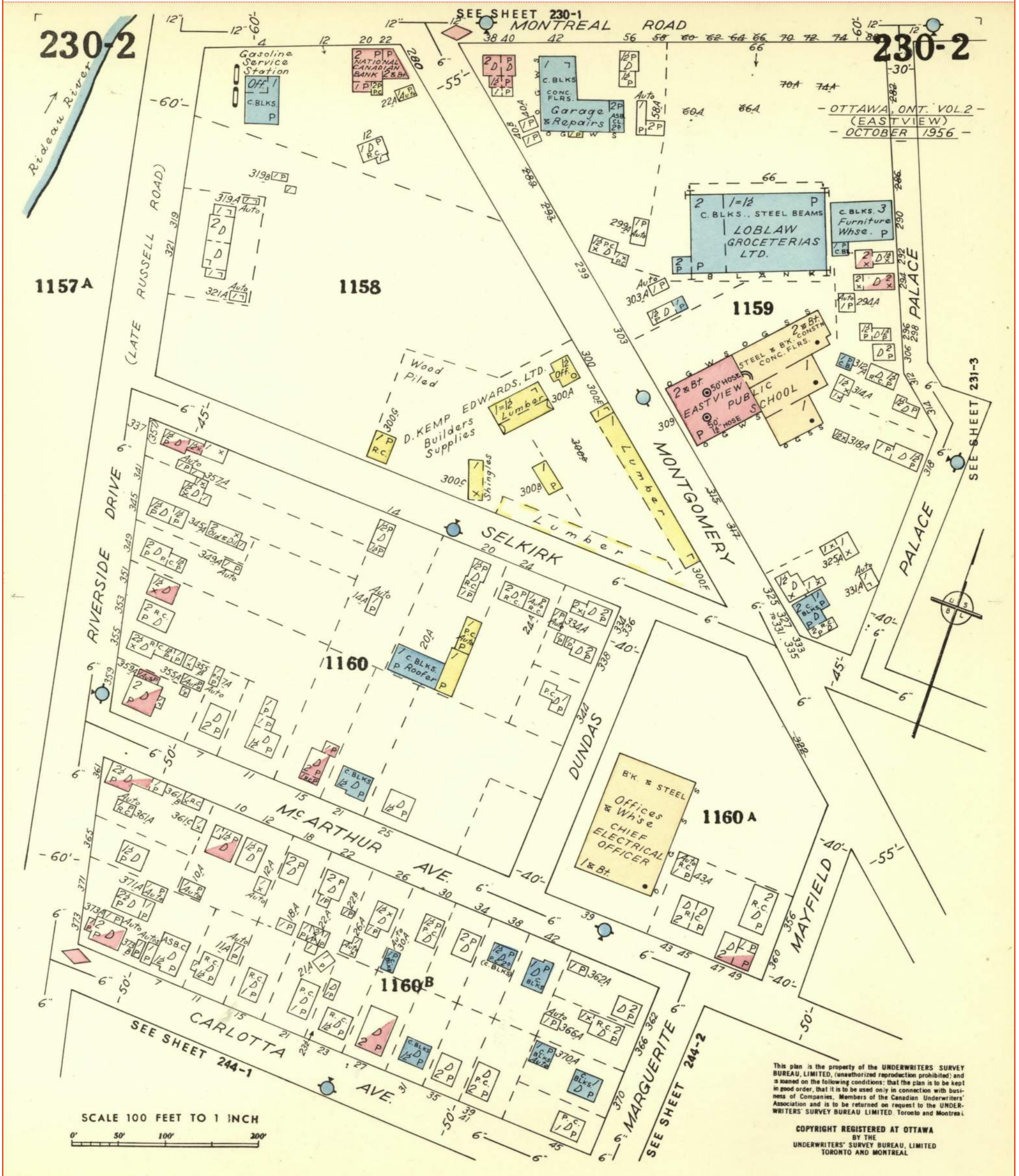
FIP Locator Map
The detailed FIP is on the following page

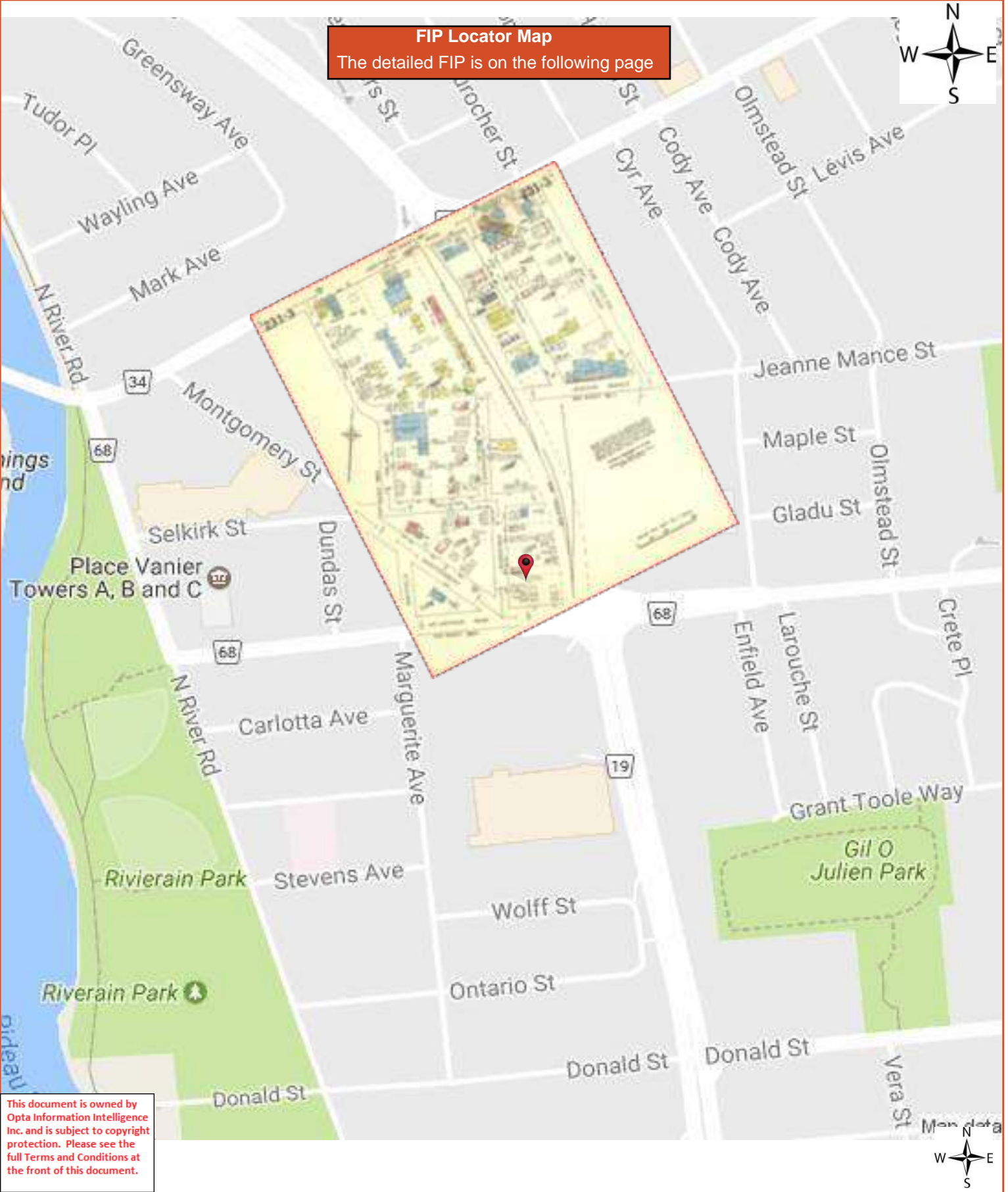




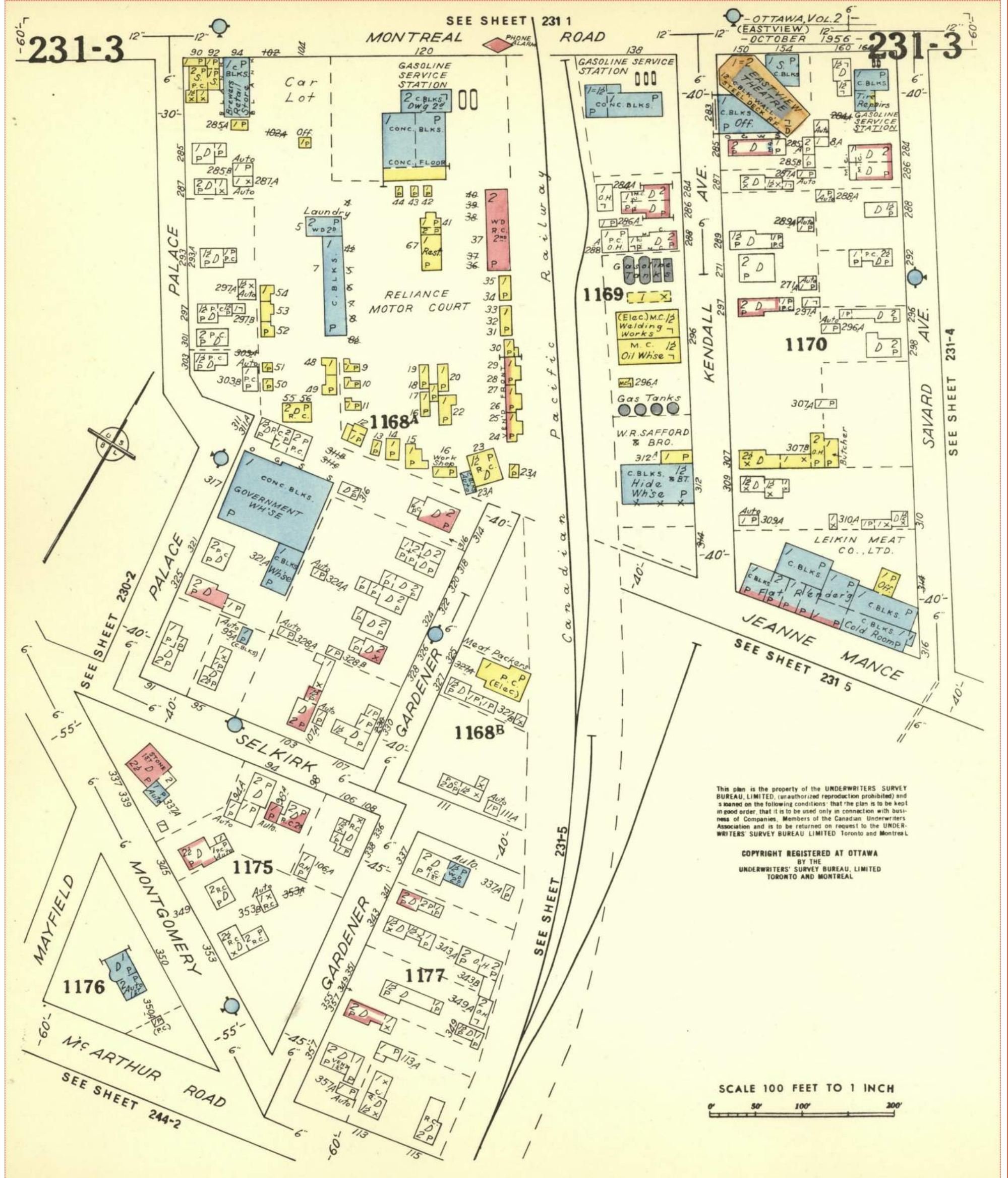


FIP Locator Map
The detailed FIP is on the following page



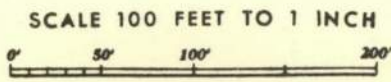


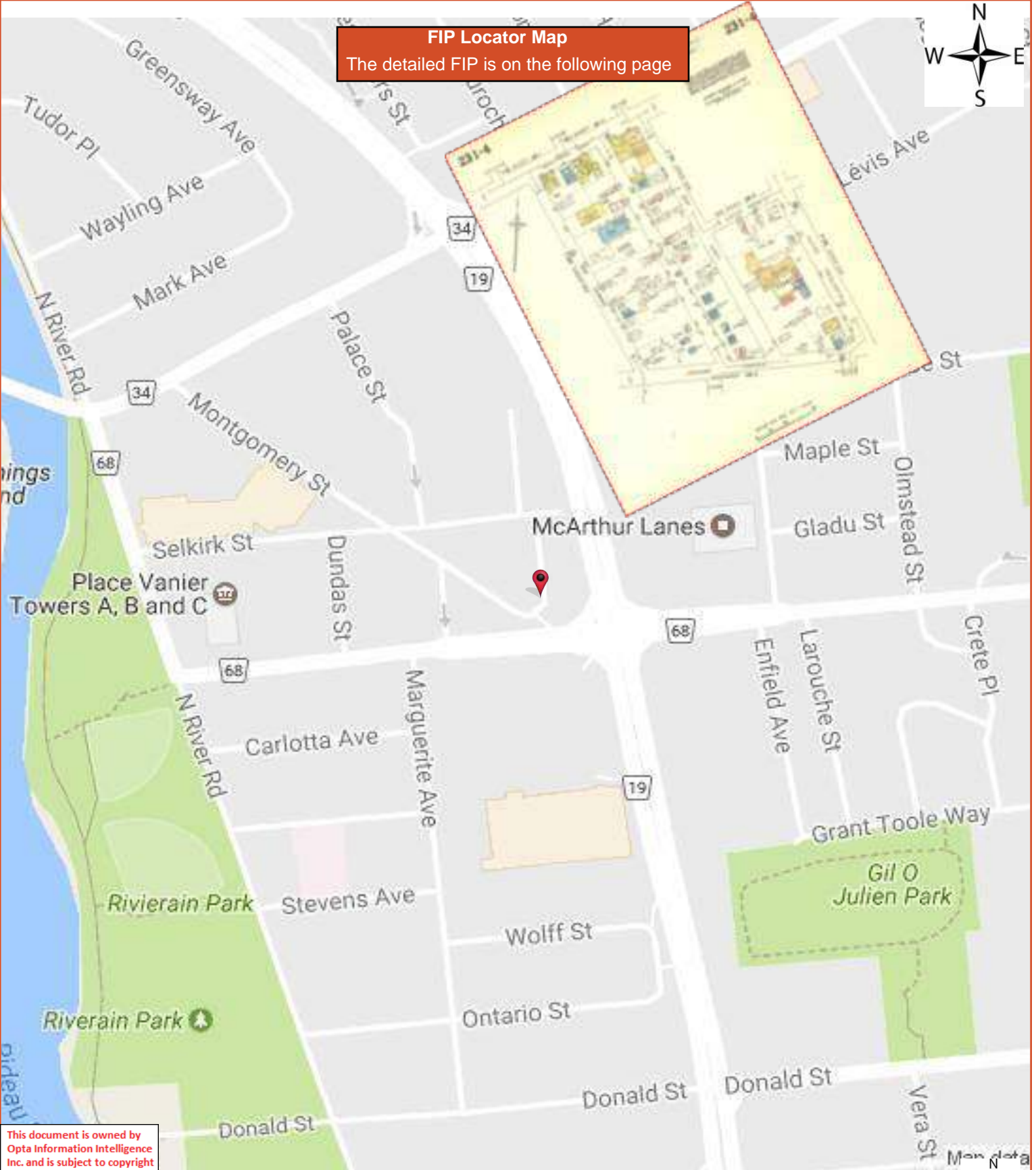
This document is owned by Opta Information Intelligence Inc. and is subject to copyright protection. Please see the full Terms and Conditions at the front of this document.



This plan is the property of the UNDERWRITERS SURVEY BUREAU, LIMITED, (unauthorized reproduction prohibited) and is loaned on the following conditions: that the plan is to be kept in good order, that it is to be used only in connection with business of Companies, Members of the Canadian Underwriters Association and is to be returned on request to the UNDERWRITERS SURVEY BUREAU LIMITED Toronto and Montreal.

COPYRIGHT REGISTERED AT OTTAWA BY THE UNDERWRITERS SURVEY BUREAU, LIMITED TORONTO AND MONTREAL



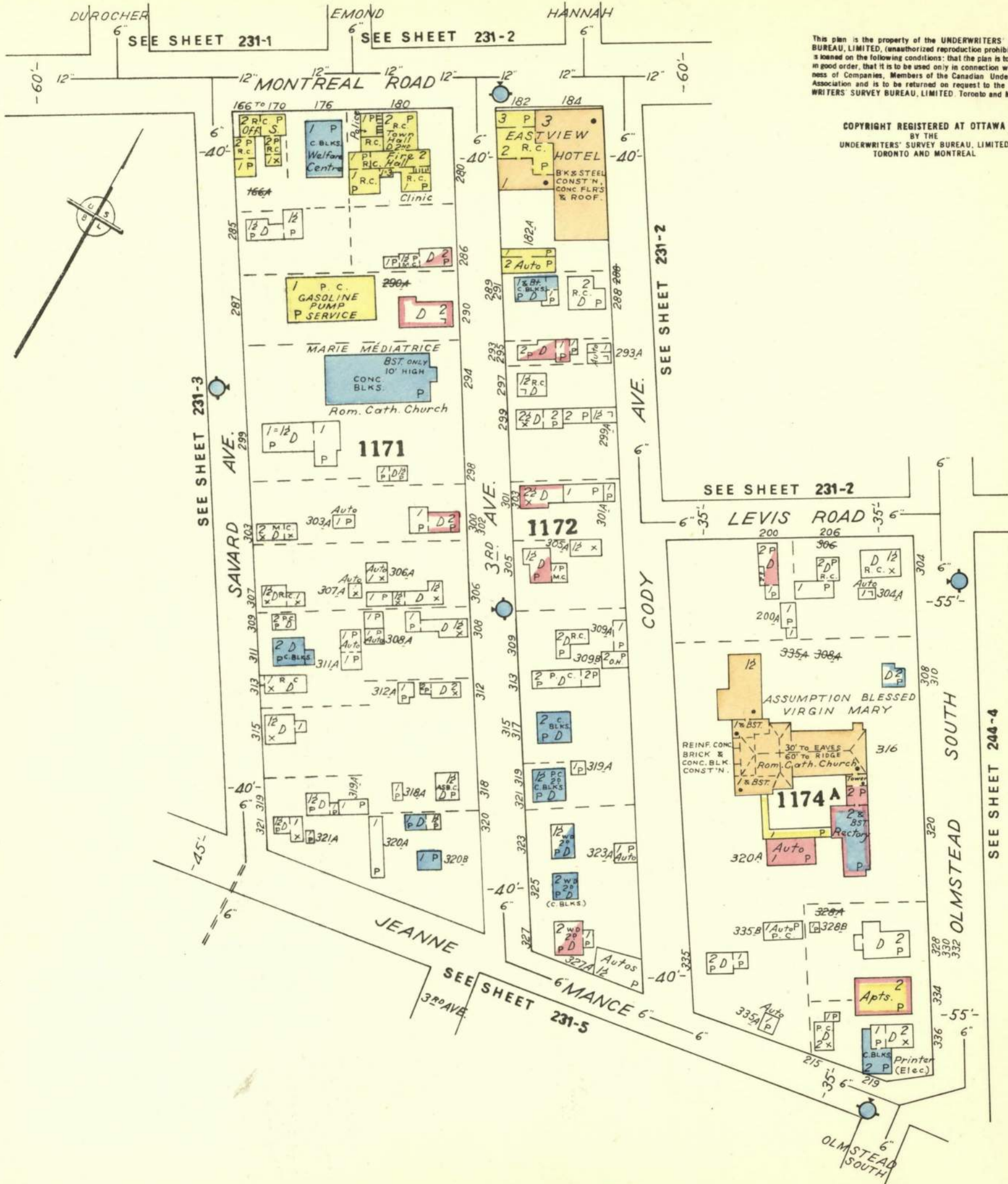


FIP Locator Map
The detailed FIP is on the following page

231-4

- OTTAWA, ONT. VOL. 2 -
(EASTVIEW)
- OCTOBER 1956 -

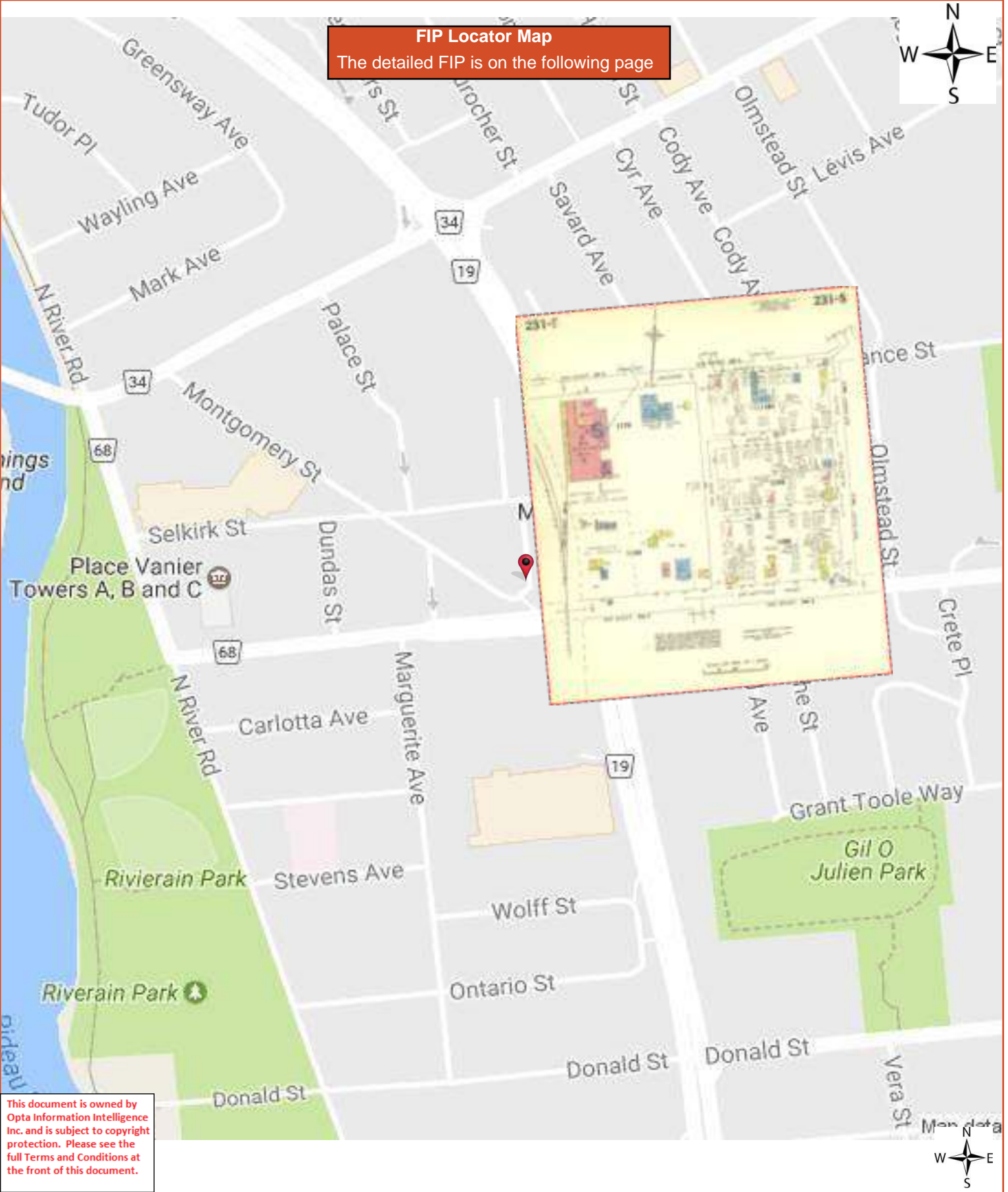
231-4



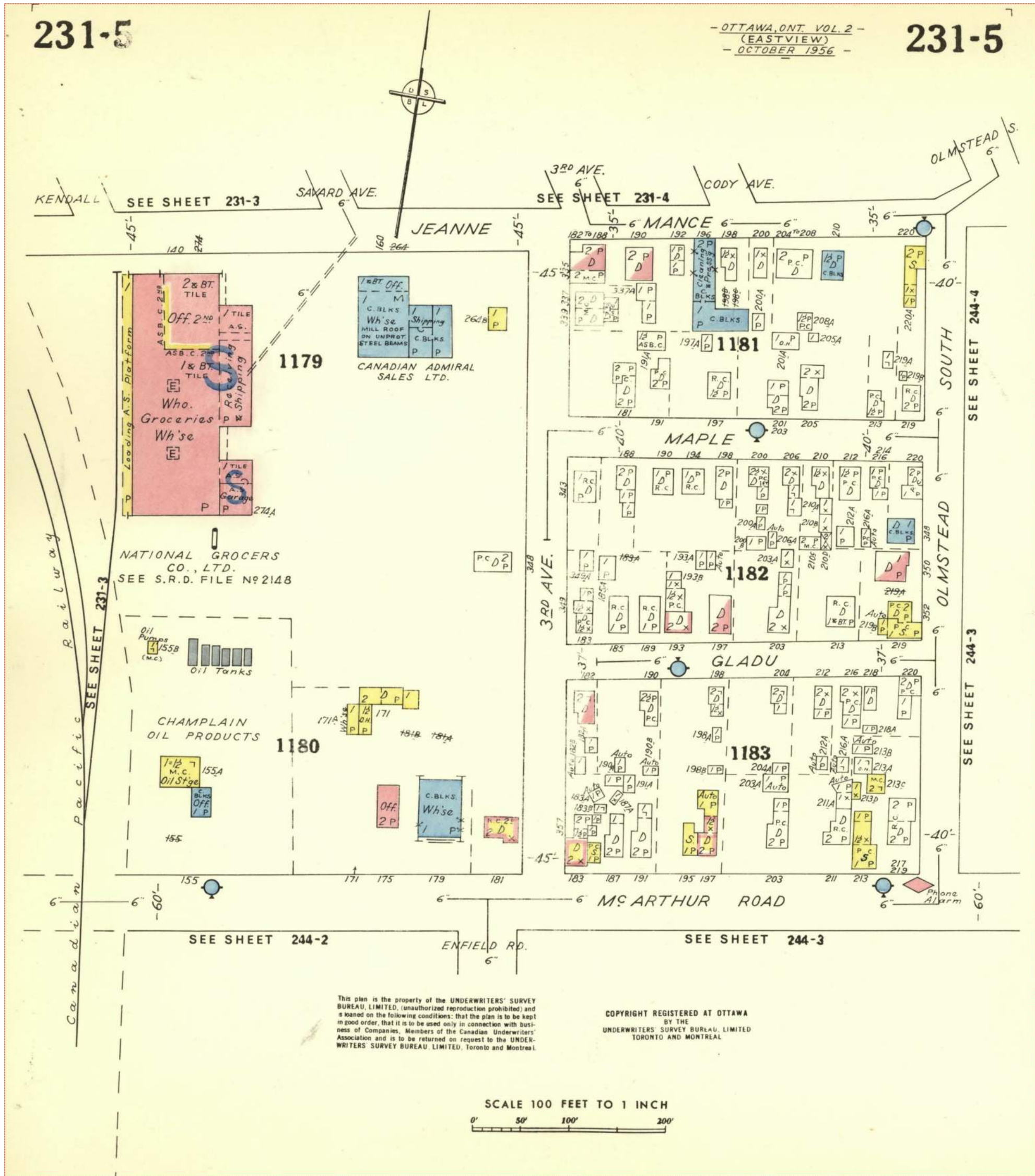
This plan is the property of the UNDERWRITERS' SURVEY BUREAU, LIMITED. (Unauthorized reproduction prohibited) and is loaned on the following conditions: that the plan is to be kept in good order, that it is to be used only in connection with business of Companies, Members of the Canadian Underwriters' Association and is to be returned on request to the UNDERWRITERS' SURVEY BUREAU, LIMITED, Toronto and Montreal.

COPYRIGHT REGISTERED AT OTTAWA
BY THE
UNDERWRITERS' SURVEY BUREAU, LIMITED
TORONTO AND MONTREAL



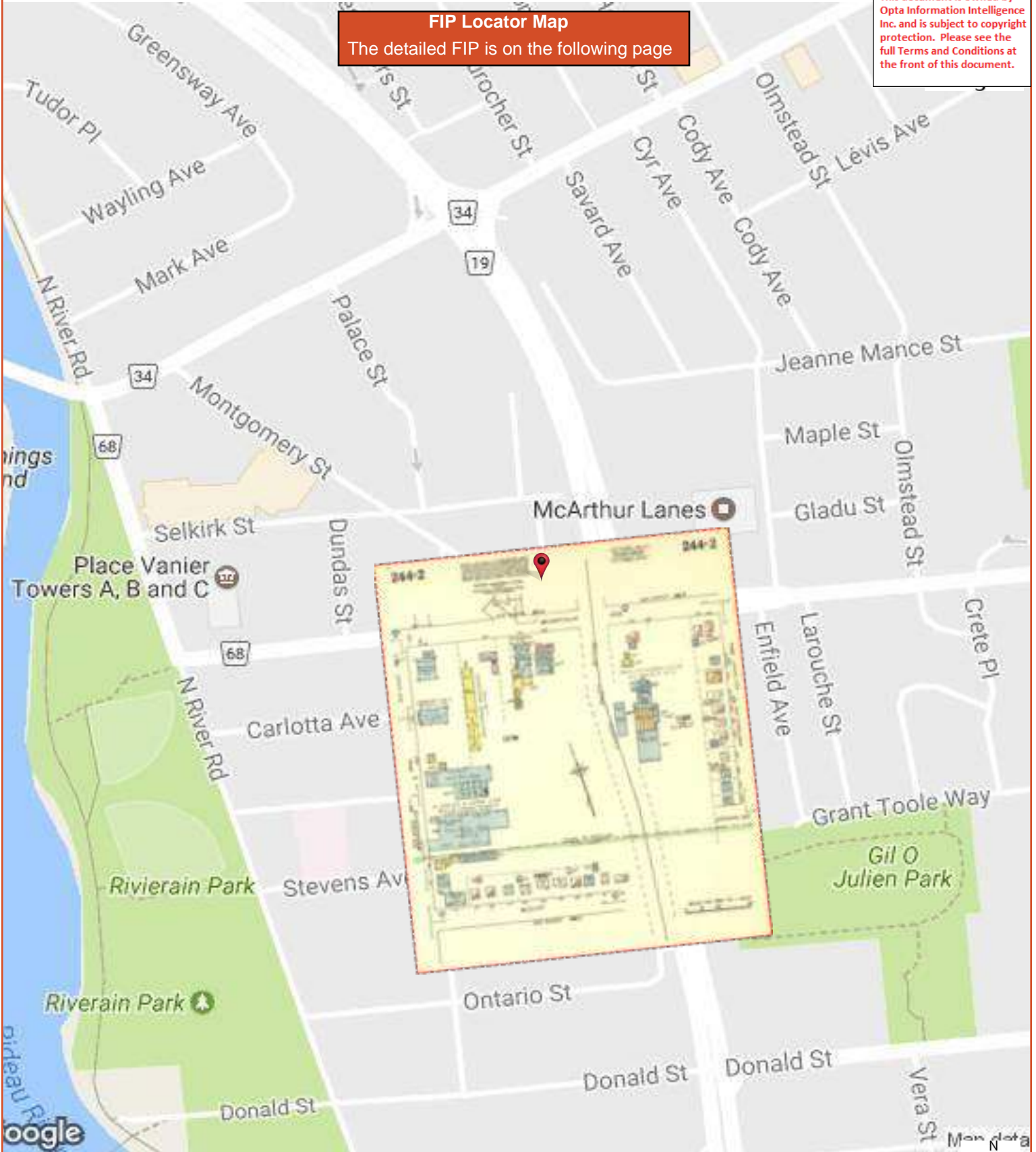


This document is owned by Opta Information Intelligence Inc. and is subject to copyright protection. Please see the full Terms and Conditions at the front of this document.



FIP Locator Map
The detailed FIP is on the following page

This document is owned by Opta Information Intelligence Inc. and is subject to copyright protection. Please see the full Terms and Conditions at the front of this document.



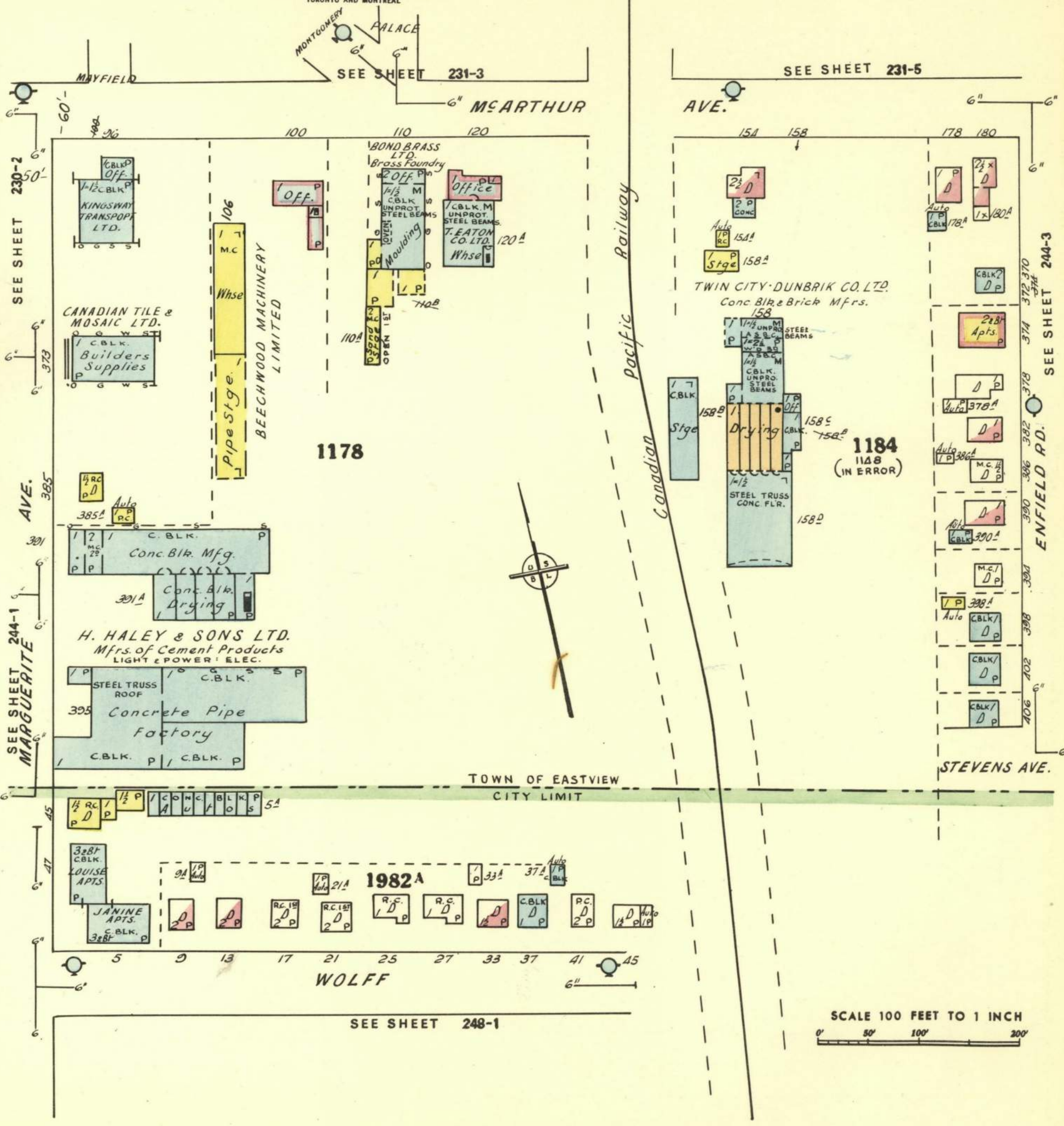
244-2

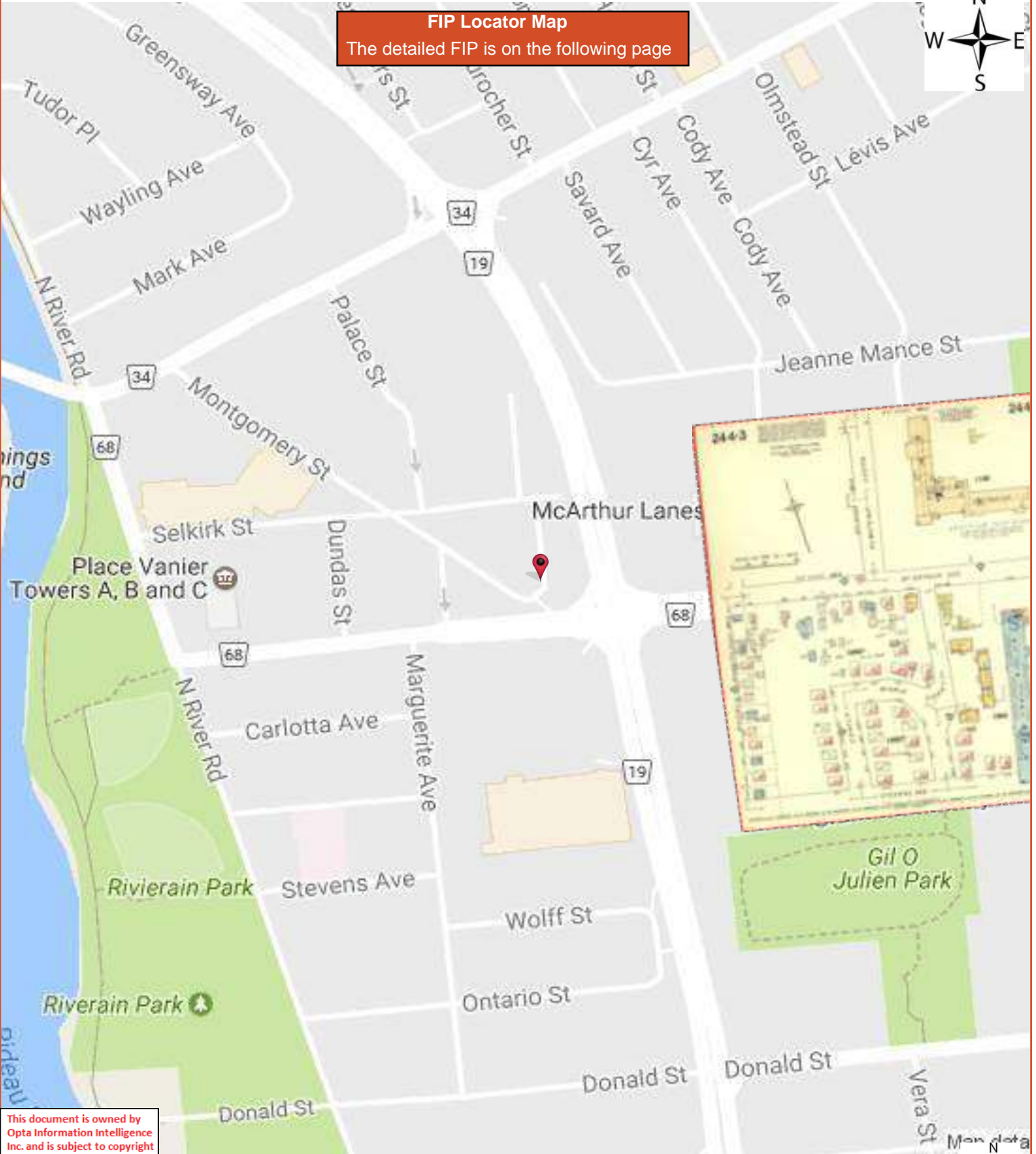
This plan is the property of the UNDERWRITERS' SURVEY BUREAU, LIMITED. (unauthorized reproduction prohibited) and is loaned on the following conditions: that it is to be kept in good order, that it is to be used only in connection with business of Companies, Members of the Canadian Underwriters' Association and is to be returned on request to the UNDERWRITERS' SURVEY BUREAU, LIMITED, Toronto and Montreal.

COPYRIGHT REGISTERED AT OTTAWA
BY THE
UNDERWRITERS' SURVEY BUREAU, LIMITED
TORONTO AND MONTREAL

- OTTAWA, VOL. 2 -
(EASTVIEW)
- OCTOBER 1956 -

244-2



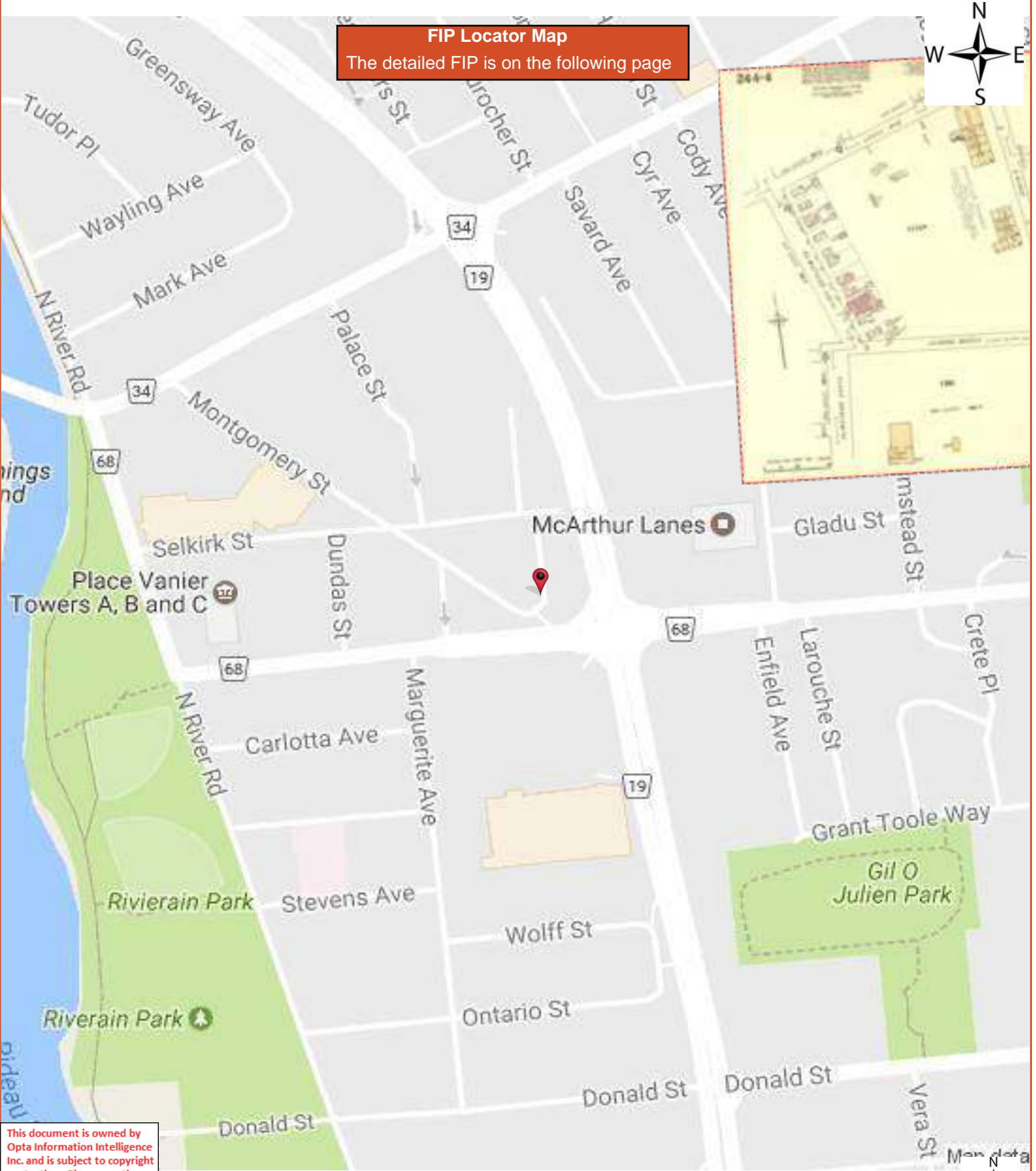


FIP Locator Map
The detailed FIP is on the following page



This document is owned by Opta Information Intelligence Inc. and is subject to copyright protection. Please see the full Terms and Conditions at the front of this document.





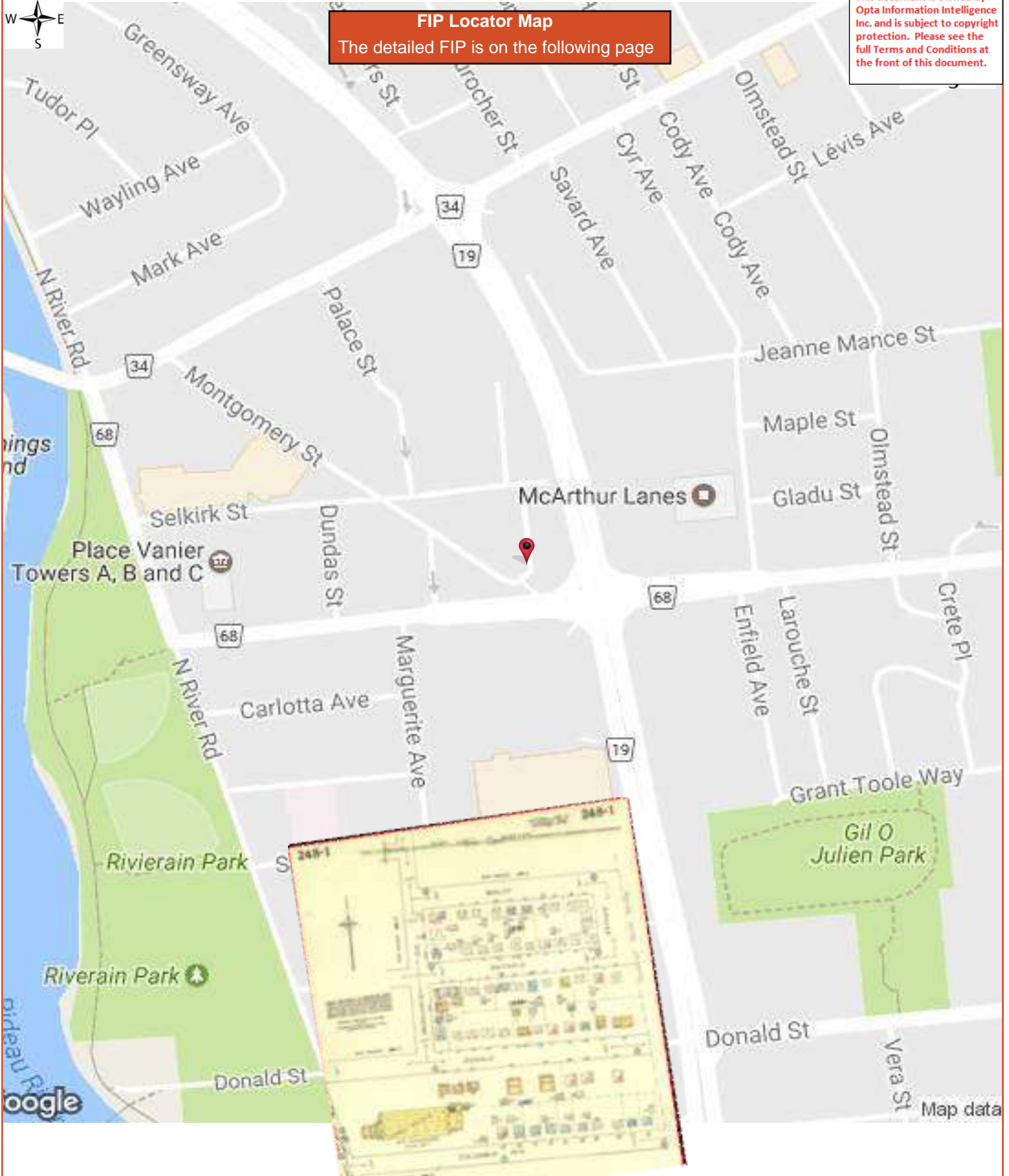
This document is owned by Opta Information Intelligence Inc. and is subject to copyright protection. Please see the full Terms and Conditions at the front of this document.

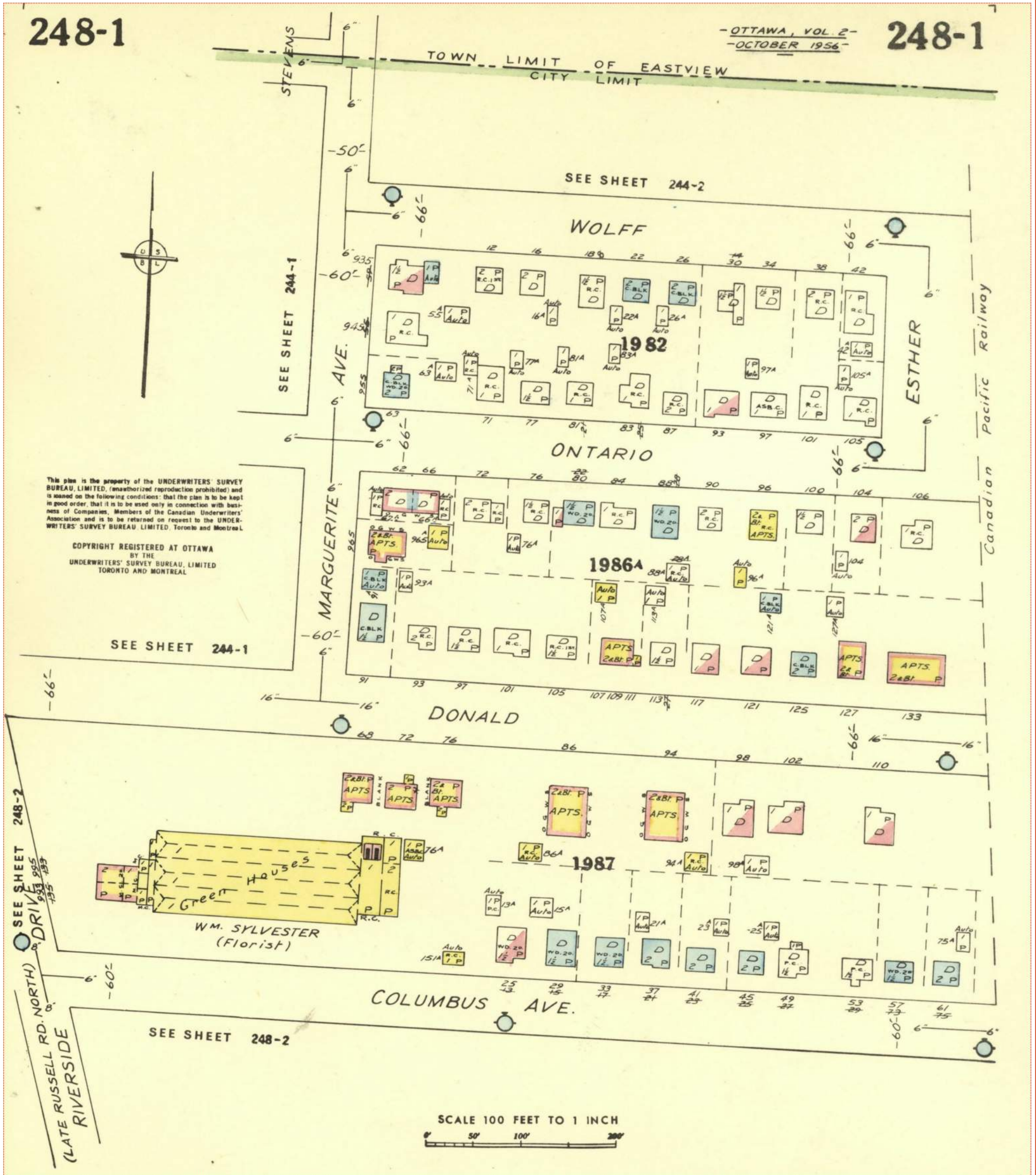


FIP Locator Map

The detailed FIP is on the following page

This document is owned by Opta Information Intelligence Inc. and is subject to copyright protection. Please see the full Terms and Conditions at the front of this document.







Property Evaluation Report - 2009 Jennifer Wert 357 Gardner St Ottawa ON &3



Policy Number:

Policy Holder: WERT : JENNIFER

Address: 357 GARDNER ST
VANIER, ON
K1L 7V8

Home Number: 613-746-8944

Business Number:

Location: 357 GARDNER ST
VANIER, ON
K1L 7V8

Agent / Broker: RBC INSURANCE - BROKER

Coverage "A": \$400,000

Inspection Date: 17-NOV-09

Company: RBC GENERAL INSURANCE CO. - 845

File Number: 1005784

Replacement Cost: \$423,702

Statement of Purpose

The objective of this underwriting report which may include supplemental reports and/or evaluation is to provide insurance pricing and underwriting information about the above described dwelling. It is based on a non invasive, visual inspection of the property and/or information supplied by the insured or insured's representative, using commonly accepted risk control standards, in accordance with the underwriting requirements of the above named insurer, and is intended to be used for underwriting purposes only. This report does not guarantee compliance with any standards, federal, provincial or municipal codes, ordinances or regulations nor does it purport to list all hazards or imply that other exposures do not exist. No warranty of safety or function is implied. If recommendations are included, they are based on apparent and obvious conditions found at time of inspection and are provided in the interest of loss prevention, improving safety or enhancing protection. If an evaluation is included, it is intended to provide the estimated reconstruction cost. This is defined as the total cost of construction required to entirely rebuild an exact replica of a subject building using "like kind and quality" materials, construction standards and quality workmanship at current prices. Marshall and Swift\Boeckh cost data, which may be modified to reflect local conditions, is used in calculating the reconstruction cost. This cost includes labour, materials, supervision, architect's fees, builder's overhead, profit, fixed equipment, allowances for applicable taxes, insurance, permits, costs of demolition, debris removal and site accessibility contingencies. It should be kept in mind that values will fluctuate with changing conditions and although this figure is intended to be accurate as of the above date, it is subject to inflation and any amendments to the risk itself.

PROPERTY EVALUATION

DWELLING DESCRIPTION

PERSON INTERVIEWED	NAMED
	INSURED(S)
YEAR BUILT	1900
STYLE	DETACHED
NUMBER OF STOREYS	2 STOREY
TOTAL FINISHED FLOOR AREA	1400

ROOF

WAS ENTIRE ROOF VISIBLE	NO
REASON	Visual observation of entire roof area not possible.
	HEIGHT AND OR PITCH
AGE OF RUBBER ROOF COVER (YEARS)	1

DETACHED STRUCTURE(S)

SHED - SMALL (<150 SQ FT) #	3
USE	STORAGE
OUTSTRUCTURE CONDITION	AVERAGE
USE	STORAGE
OUTSTRUCTURE CONDITION	AVERAGE
USE	STORAGE
OUTSTRUCTURE CONDITION	POOR
	GN-10B

MAINTENANCE & UPKEEP

ADJACENT COMMERCIAL EXPOSURES (SIDE AND REAR)	NO
ANY MAINTENANCE/HOUSEKEEPING CONCERNS FOR THE EXTERIOR	NO
ANY MAINTENANCE/HOUSEKEEPING CONCERNS FOR THE INTERIOR	NO

LIABILITY

ARE THERE ANY DOGS ON THE PREMISES	YES
HOW MANY	1
WHAT IS THE BREED OF THE DOG	GERMAN SHEPHERD
ANY DISPLAY OF AGGRESSIVE BEHAVIOUR	NO
ANY HISTORY OF AGGRESSIVE BEHAVIOUR	NO
HAS THE DOG UNDERGONE OBEDIENCE TRAINING	NO
IS THE DOG FENCED-IN	NO
IS THERE A BEWARE OF DOG SIGN ON THE PREMISES	NO
ARE THERE ANY HANDRAIL LIABILITY CONCERNS	YES
ARE THERE ANY STAIR LIABILITY CONCERNS	NO
ARE THERE ANY OTHER LIABILITY CONCERNS	NO
ARE THERE ANY BUSINESSES OPERATING ON THE PREMISES	NO

PROPERTY EVALUATION

LIABILITY

ARE THERE ANY HOBBIES OPERATING ON THE PREMISES NO

PUBLIC PROTECTION

IS AREA HYDRANT PROTECTED YES
IS HYDRANT WITHIN 300 METRES YES
DISTANCE TO RESPONDING FIRE STATION LESS THAN 1 KM
INDICATE THE TYPE OF FIRE PROTECTION SERVICES PROVIDED PAID

PRIVATE PROTECTION

ARE THERE ANY EXTERIOR DOORS WITH DOUBLE CYLINDER, SPRING, OR STANDARD RIM LOCKS NO
ALARM SYSTEM ON PREMISES NO
IS THE APPROPRIATE NUMBER OF SMOKE DETECTORS INSTALLED YES
IS THE APPROPRIATE NUMBER OF CARBON MONOXIDE DETECTORS INSTALLED YES
ANY FIRE EXTINGUISHERS ON PREMISES NO PN-05

OCCUPANCY

WAS THE INTERIOR OF THE DWELLING FULLY VIEWED YES
OCCUPANTS OWNER(S) ONLY
OCCUPANCY PRIMARY
TIME RESIDED HERE 3 YEARS
NUMBER OR ROOMS IN DWELLING 6
HOW MANY RESIDENTS 2

DWELLING INTERIOR

WAS DWELLING RENOVATED (NON-COSMETIC) IN THE LAST 5 YEARS YES
HOW MANY RENOVATION PROJECTS WERE COMPLETED 1
WHEN DID THE RENOVATION OCCUR TWO YEARS AGO
% OF RISK RENOVATED <25%
ESTIMATED COST OF RENOVATION \$5,000 - \$15,000
WHO COMPLETED THE RENOVATION CONTRACTOR
NAME OF THE CONTRACTOR unknown to insured
ANY LIVE IN HELP AT RESIDENCE NO
ANY LIVE OUT HELP AT RESIDENCE NO

PLUMBING

% OF PLUMBING SYSTEM WHICH WAS UPDATED 90
YEAR OF THE MOST RECENT SIGNIFICANT UPDATE 2007
WATER SUPPLY MUNICIPAL
SUPPLY SYSTEM - COPPER % 100
WASTE SYSTEM MUNICIPAL

PROPERTY EVALUATION

PLUMBING

WASTE SYSTEM - ABS %	90
WASTE SYSTEM - CAST IRON %	10
IS THERE A SUMP PUMP	NO
IS THERE A SEWAGE EJECTOR PUMP	NO
ANY HISTORY OF SEWER BACK-UP	NO

ELECTRICAL

HOW MANY ELECTRICAL FEEDS TO THE RISK MAIN DISCONNECT AMPERAGE	1 100 AMPS OR MORE
HOW MANY PANEL(S) (INCLUDING THE MAIN PANEL)	1
PANEL RATING	125 AMPS
CIRCUIT PROTECTION	CIRCUIT BREAKERS
ANY EVIDENCE OF ELECTRICAL UPGRADING	YES
% OF ELECTRICAL SYSTEM WHICH HAS BEEN UPGRADED	70
SHEATHED COPPER %	100
IS THERE ANY EVIDENCE OF ALUMINUM WIRING	NO
YEAR OF THE MOST RECENT SIGNIFICANT UPDATE	2004

HEATING - PRIMARY

HEATING - GAS HOT AIR %	100
AGE OF FURNACE/HEATING SYSTEM	6 YEARS

HEATING - AUXILIARY

FIREPLACE - SINGLE #	1
----------------------	---

CHIMNEY(S)

FACTORY BUILT #	1
CHIMNEY LOCATION	INSIDE CHIMNEY
CONDITION OF FACTORY BUILT CHIMNEY	ACCEPTABLE
DIRECT VENT SYSTEMS	NO

COMMENTS

WERE ANY ON SITE RECS LEFT	NO
COMMENTS	YES

THE PLUMBING PIPES WERE MOSTLY UPGRADED IN 2007 AND THE ELECTRICAL WIRING WAS PARTIALLY UPGRADED IN 2004. CEILING DAMAGE WAS NOTED, THE INSURED HAD THE ROOF RESURFACED THIS SUMMER BUT THE INTERIOR WATER CEILING DAMAGE HAS NOT BEEN REPAIRED AS YET.

THE BASEMENT IS UNFINISHED AND USED FOR STORAGE. THE MAIN FLOOR HAS A KITCHEN, HALLWAY, LIVING AND DINING ROOMS AND REAR STORAGE AREA. THE 2ND FLOOR FEATURES 3 BEDROOMS AND A FULL BATHROOM.

Recommendations

PROPERTY EVALUATION

- GN-10B** The outstructure has deteriorated over time. Renovations / repairs should be effected.
- LY-02** Current building code requires that a handrail be provided for interior stairs where there are 3 or more risers.
- PN-05** Although portable fire extinguishers are not mandatory in private residence, your Insurer believes the benefit of these life safety devices should be brought to the attention of their valued clients. When a fire breaks out in a home, portable fire extinguishers are our first line of defense. All residences of any type should be equipped with a ULC or equivalent labeled portable fire extinguisher. The appropriate portable fire extinguisher for a residence is a 5 pound ULC labeled ABC multi purpose dry chemical type extinguisher with a classification of 2A-10BC or better.
- WD-G** The missing exterior bricks near the satellite dish must be replaced or repaired and the rest of the wall re-pointed.
- WD-G** The ceiling water damage on the 1st and 2nd floor must be repaired.

This recommendation report does not purport to list all hazards or imply that other exposures do not exist. It does not guarantee compliance with any standards, federal, provincial codes, ordinances or regulations and is provided for insurance underwriting purposes only. It is based on apparent and obvious conditions found at time of inspection and is provided in the interest of loss prevention, improving safety or enhancing protection. Compliance with these recommendations does not constitute acceptance or continuance of insurance by insurer.

Property Evaluation

DWELLING DESCRIPTION

	Main Home	Wing 1	Wing 2
YEAR BUILT	1900	1960	
AGE MULTIPLIER	PRE-1930	STANDARD	
STYLE	DETACHED		
NUMBER OF STOREYS	2 STOREY	1 STOREY	
TOTAL FINISHED FLOOR AREA	1400	140	
GENERAL SHAPE	RECTANGULAR OR 'L' SHAPED	RECTANGUL AR OR 'L' SHAPED	
% OF WALL HEIGHT WHICH IS 8'		100	
% OF WALL HEIGHT WHICH IS 9'	100		
FRAMING-2X4 %	100	100	
BASEMENT %	100		
WALK-OUT BASEMENT	NO		
CRAWLSPACE %		100	
% STONE FOUNDATION	100		

MATERIAL DESCRIPTION

ATTACHED STRUCTURE(S)	OPEN PORCH - SQ FT - 72 WOOD DECK - SQ FT - 48
CEILING FINISH	PLASTER % - 100
DETACHED STRUCTURE(S)	SHED - SMALL (<150 SQ FT) # - 3
EXTERIOR WALL FINISH	ALUMINUM SIDING % - 50 BRICK VENEER % - 50
HEATING - AUXILIARY	FIREPLACE - SINGLE # - 1
HEATING - PRIMARY	HEATING - GAS HOT AIR % - 100
INTERIOR FLOOR FINISH	HARDWOOD % - 70 ACRYLIC/NYLON CARPET OVER HARDWOOD % - 20
INTERIOR PARTITIONS	CERAMIC TILE % - 10 PLASTER % - 100
PLUMBING	KITCHEN - BUILDER'S GRADE # - 1 FULL BATH - BUILDER'S GRADE # - 1
ROOF	RUBBER % - 100

RCT Cost Summary

General Conditions	20,453	Equipment	32,405
Foundations	58,938	Plumbing Systems	21,835
Slab on Grade	4,642	HVAC Systems	18,435
Framing	53,212	Electrical Systems	17,154
Roofing	10,556	Attached Structures	7,148
Exterior Walls	60,212	Debris Removal Cost	16,130
Partitions	51,763		
Wall Finishes	5,724		
Floor Finishes	21,754		
Ceiling Finishes	23,341		
		Insurable Replacement Cost	(\$275/SqFt) \$423,702

Photographs



Front



Left side

Photographs



Right side



Rear

Photographs



Outstructure



Outstructure

Photographs



Outstructure



Kitchen

Photographs



Dining room



Plumbing

Photographs



Electrical panel



Primary Heat

Photographs



Missing interior handrail




ceiling water damage - 2nd floor

Photographs



missing bricks on ext. wall

Diagrams



Property Evaluation Report - 2006 Pamela ODonnell 353 Gardner St Ottawa ON &3





Insurance Business Services - Underwriting and Evaluation

Policy Number:

Policy Holder: O'DONNELL : PAMELA

Address: 353 GARDNER ST
VANIER, ON
K1L 7V8

Home Number: 613-748-0661

Business Number:

Location: 353 GARDNER ST
VANIER, ON
K1L 7V8

Agent / Broker: AON REED STENHOUSE

Coverage "A": \$140,000

Inspection Date: 15-DEC-06

Company: ASCENTUS INSURANCE COMPANY - 820

File Number: 757479

Replacement Cost: \$300,138

Statement of Purpose

The objective of this underwriting report which may include supplemental reports and/or evaluation is to provide insurance pricing and underwriting information about the above described dwelling. It is based on a non invasive, visual inspection of the property and/or information supplied by the insured or insured's representative, using commonly accepted risk control standards, in accordance with the underwriting requirements of the above named insurer, and is intended to be used for underwriting purposes only. This report does not guarantee compliance with any standards, federal, provincial or municipal codes, ordinances or regulations nor does it purport to list all hazards or imply that other exposures do not exist. No warranty of safety or function is implied. If recommendations are included, they are based on apparent and obvious conditions found at time of inspection and are provided in the interest of loss prevention, improving safety or enhancing protection. If an evaluation is included, it is intended to provide the estimated reconstruction cost. This is defined as the total cost of construction required to entirely rebuild an exact replica of a subject building using "like kind and quality" materials, construction standards and quality workmanship at current prices. Marshall and Swift\Boeckh cost data, which may be modified to reflect local conditions, is used in calculating the reconstruction cost. This cost includes labour, materials, supervision, architect's fees, builder's overhead, profit, fixed equipment, allowances for applicable taxes, insurance, permits, costs of demolition, debris removal and site accessibility contingencies. It should be kept in mind that values will fluctuate with changing conditions and although this figure is intended to be accurate as of the above date, it is subject to inflation and any amendments to the risk itself.

PROPERTY EVALUATION

DWELLING DESCRIPTION

PERSON INTERVIEWED	NAMED INSURED(S)
YEAR BUILT	1880
STYLE	DETACHED
NUMBER OF STOREYS	2 STOREY
TOTAL FINISHED FLOOR AREA	1420

ROOF

WAS ENTIRE ROOF VISIBLE	NO
Visual observation of entire roof area not possible.	
REASON	HEIGHT AND OR PITCH
AGE OF ROOF COVERING (YEARS)	9

DETACHED STRUCTURE(S)

DETACHED GARAGE #	1
-------------------	---

MAINTENANCE & UPKEEP

ADJACENT COMMERCIAL EXPOSURES (SIDE AND REAR)	NO
ANY MAINTENANCE/HOUSEKEEPING CONCERNS FOR THE EXTERIOR	NO
ANY MAINTENANCE/HOUSEKEEPING CONCERNS FOR THE INTERIOR	NO

LIABILITY

ARE THERE ANY DOGS ON THE PREMISES	NO
ARE THERE ANY HANDRAIL LIABILITY CONCERNS	NO
ARE THERE ANY STAIR LIABILITY CONCERNS	NO
ARE THERE ANY OTHER LIABILITY CONCERNS	NO
ARE THERE ANY BUSINESSES OPERATING ON THE PREMISES	NO
ARE THERE ANY HOBBIES OPERATING ON THE PREMISES	NO

PUBLIC PROTECTION

IS AREA HYDRANT PROTECTED	YES
IS HYDRANT WITHIN 300 METRES	YES
DISTANCE TO RESPONDING FIRE STATION	LESS THAN 1 KM
INDICATE THE TYPE OF FIRE PROTECTION SERVICES PROVIDED	PAID

PRIVATE PROTECTION

ARE THERE ANY EXTERIOR DOORS WITH DOUBLE CYLINDER, SPRING, OR STANDARD RIM LOCKS	NO
ALARM SYSTEM ON PREMISES	NO

PROPERTY EVALUATION

PRIVATE PROTECTION

IS THE APPROPRIATE NUMBER OF SMOKE DETECTORS INSTALLED	YES
IS THE APPROPRIATE NUMBER OF CARBON MONOXIDE DETECTORS INSTALLED	YES
ANY FIRE EXTINGUISHERS ON PREMISES	NO

OCCUPANCY

WAS THE INTERIOR OF THE DWELLING FULLY VIEWED	YES
OCCUPANTS	OWNER(S) ONLY
OCCUPANCY	PRIMARY
TIME RESIDED HERE	7 YEARS
NUMBER OR ROOMS IN DWELLING	6
HOW MANY RESIDENTS	1

DWELLING INTERIOR

WAS DWELLING RENOVATED (NON-COSMETIC) IN THE LAST 5 YEARS	NO
ANY LIVE IN HELP AT RESIDENCE	NO
ANY LIVE OUT HELP AT RESIDENCE	NO

PLUMBING

% OF PLUMBING SYSTEM WHICH WAS UPDATED	90
YEAR OF THE MOST RECENT SIGNIFICANT UPDATE	1996
WATER SUPPLY	MUNICIPAL
SUPPLY SYSTEM - COPPER %	100
WASTE SYSTEM	MUNICIPAL
WASTE SYSTEM - ABS %	90
WASTE SYSTEM - CAST IRON %	10
IS THERE A SUMP PUMP	NO
IS THERE A SEWAGE EJECTOR PUMP	NO
ANY HISTORY OF SEWER BACK-UP	NO

ELECTRICAL

HOW MANY ELECTRICAL FEEDS TO THE RISK	1
MAIN DISCONNECT AMPERAGE	100 AMPS OR MORE
HOW MANY PANEL(S) (INCLUDING THE MAIN PANEL)	1
PANEL RATING	125 AMPS
CIRCUIT PROTECTION	CIRCUIT BREAKERS
ANY EVIDENCE OF ELECTRICAL UPGRADING	YES
% OF ELECTRICAL SYSTEM WHICH HAS BEEN UPGRADED	100
SHEATHED COPPER %	100
IS THERE ANY EVIDENCE OF ALUMINUM WIRING	NO
YEAR OF THE MOST RECENT SIGNIFICANT UPDATE	1996

PROPERTY EVALUATION

HEATING - PRIMARY

HEATING - GAS HOT AIR %	100
AGE OF FURNACE/HEATING SYSTEM	14 YEARS
CENTRAL AIR CONDITIONING - SAME DUCTS %	100

CHIMNEY(S)

MASONRY #	1
CHIMNEY LOCATION	INSIDE CHIMNEY
CONDITION OF MASONRY CHIMNEY	ACCEPTABLE
DIRECT VENT SYSTEMS	NO

COMMENTS

WERE ANY ON SITE RECS LEFT	YES
COMMENTS	NO

OUTSTRUCTURE REPORT - DETACHED GARAGE

OUTSTRUCTURE

DETACHED GARAGE - SQFT	264
USE	STORAGE
IS THE OUTSTRUCTURE RENTED TO OTHERS	NO
ANY COMMERCIAL ACTIVITY	NO
ARE THERE ANY HAZARDOUS PROCESSES CONDUCTED FROM THE OUTSTRUCTURE	NO
IS THE BUILDING SERVICED BY HYDRO	YES
ARE THERE ANY ELECTRICAL PANELS	NO
IS THERE PLUMBING	NO
IS THERE A HEATING SYSTEM	NO
IS THERE A SOLID FUEL SPACE HEATER	NO
OUTSTRUCTURE CONDITION	AVERAGE
ROOF CONDITION	AVERAGE
ANY COMMENTS ABOUT THE OUTSTRUCTURE	YES
LOCATED 20 FT FROM HOUSE - WOOD FRAME	

Recommendations

PROPERTY EVALUATION

HG-03A

Annual servicing of central heating equipment is recommended for safe and efficient operation.

This recommendation report does not purport to list all hazards or imply that other exposures do not exist. It does not guarantee compliance with any standards, federal, provincial codes, ordinances or regulations and is provided for insurance underwriting purposes only. It is based on apparent and obvious conditions found at time of inspection and is provided in the interest of loss prevention, improving safety or enhancing protection. Compliance with these recommendations does not constitute acceptance or continuance of insurance by insurer.

Property Evaluation

DWELLING DESCRIPTION

	Main Home	Wing 1	Wing 2
YEAR BUILT	1880		
AGE MULTIPLIER	PRE-1930		
STYLE	DETACHED		
NUMBER OF STOREYS	2 STOREY		
TOTAL FINISHED FLOOR AREA	1420		
GENERAL SHAPE	RECTANGULAR OR 'L' SHAPED		
% OF WALL HEIGHT WHICH IS 8'	50		
% OF WALL HEIGHT WHICH IS 9'	50		
FRAMING-2X4 %	100		
BASEMENT %	100		
WALK-OUT BASEMENT	NO		
% STONE FOUNDATION	100		

MATERIAL DESCRIPTION

ATTACHED STRUCTURE(S)	OPEN PORCH - SQ FT - 72 CLOSED PORCH - SQ FT - 40 WOOD DECK - SQ FT - 264
CEILING FINISH	PLASTER % - 80 DRYWALL % - 20
EXTERIOR WALL FINISH	VINYL SIDING % - 20 BRICK VENEER % - 80
HEATING - PRIMARY	HEATING - GAS HOT AIR % - 100 CENTRAL AIR CONDITIONING - SAME DUCTS % - 100
INTERIOR FLOOR FINISH	HARDWOOD % - 70 CERAMIC TILE % - 10 PARQUET % - 20
INTERIOR PARTITIONS	DRYWALL % - 20 PLASTER % - 80
PLUMBING	KITCHEN - BUILDER'S GRADE # - 1 FULL BATH - BUILDER'S GRADE # - 1 HALF BATH - BUILDER'S GRADE # - 1
ROOF	BUILT-UP/TAR & GRAVEL % - 100

RCT COST SUMMARY

Foundations	39,100	Equipment	17,567
Slab on Grade	3,750	Plumbing Systems	18,386
Framing	45,300	HVAC Systems	14,130
Roofing	4,928	Electrical Systems	13,195
Exterior Walls	46,820	Attached Structures	14,582
Partitions	39,486		
Wall Finishes	6,053		
Floor Finishes	17,332		
Ceiling Finishes	19,511		
		Insurable Replacement Cost	\$300,138

OUTSTRUCTURE COST SUMMARY

Detached Garage - Sqft	264	\$10,164
------------------------	-----	----------

Photographs



Front



Right side

Photographs



Rear



Outstructure

Photographs



inside garage



Kitchen

EXP Services Inc.

2705460 Ontario Inc.
Phase One Environmental Site Assessment
314 Gardner Street, Ottawa, Ontario
OTT-00214936-C0
July 28, 2023

Appendix E –ERIS Database Report





DATABASE REPORT

Project Property: *Phase One ESA
112 Montreal Road
Vanier ON K1L 6E6*

Project No: *OTT-0214936-C0_Mark.McCalla*

Report Type: *Standard Report*

Order No: *23013000004*

Requested by: *exp Services Inc.*

Date Completed: *February 2, 2023*

Table of Contents

Table of Contents.....	2
Executive Summary.....	3
Executive Summary: Report Summary.....	4
Executive Summary: Site Report Summary - Project Property.....	6
Executive Summary: Site Report Summary - Surrounding Properties.....	7
Executive Summary: Summary By Data Source.....	28
Map.....	55
Aerial.....	56
Topographic Map.....	57
Detail Report.....	58
Unplottable Summary.....	246
Unplottable Report.....	250
Appendix: Database Descriptions.....	303
Definitions.....	312

Notice: IMPORTANT LIMITATIONS and YOUR LIABILITY

Reliance on information in Report: This report DOES NOT replace a full Phase I Environmental Site Assessment but is solely intended to be used as a database review of environmental records.

License for use of information in Report: No page of this report can be used without this cover page, this notice and the project property identifier. The information in Report(s) may not be modified or re-sold.

Your Liability for misuse: Using this Service and/or its reports in a manner contrary to this Notice or your agreement will be in breach of copyright and contract and ERIS may obtain damages for such mis-use, including damages caused to third parties, and gives ERIS the right to terminate your account, rescind your license to any previous reports and to bar you from future use of the Service.

No warranty of Accuracy or Liability for ERIS: The information contained in this report has been produced by ERIS Information Limited Partnership ("ERIS") using various sources of information, including information provided by Federal and Provincial government departments. The report applies only to the address and up to the date specified on the cover of this report, and any alterations or deviation from this description will require a new report. This report and the data contained herein does not purport to be and does not constitute a guarantee of the accuracy of the information contained herein and does not constitute a legal opinion nor medical advice. Although ERIS has endeavored to present you with information that is accurate, ERIS disclaims, any and all liability for any errors, omissions, or inaccuracies in such information and data, whether attributable to inadvertence, negligence or otherwise, and for any consequences arising therefrom. Liability on the part of ERIS is limited to the monetary value paid for this report.

Trademark and Copyright: You may not use the ERIS trademarks or attribute any work to ERIS other than as outlined above. This Service and Report (s) are protected by copyright owned by ERIS Information Limited Partnership. Copyright in data used in the Service or Report(s) (the "Data") is owned by ERIS or its licensors. The Service, Report(s) and Data may not be copied or reproduced in whole or in any substantial part without prior written consent of ERIS.

Executive Summary

Property Information:

Project Property: *Phase One ESA
112 Montreal Road Vanier ON K1L 6E6*

Project No: *OTT-0214936-C0_Mark.McCalla*

Coordinates:

Latitude: *45.4335395*
Longitude: *-75.6660417*
UTM Northing: *5,031,328.71*
UTM Easting: *447,903.12*
UTM Zone: *18T*

Elevation: *184 FT
56.18 M*

Order Information:

Order No: *23013000004*
Date Requested: *January 30, 2023*
Requested by: *exp Services Inc.*
Report Type: *Standard Report*

Historical/Products:

ERIS Xplorer [*ERIS Xplorer*](#)

Executive Summary: Report Summary

<i>Database</i>	<i>Name</i>	<i>Searched</i>	<i>Project Property</i>	<i>Within 0.25 km</i>	<i>Total</i>
AAGR	<i>Abandoned Aggregate Inventory</i>	Y	0	0	0
AGR	<i>Aggregate Inventory</i>	Y	0	0	0
AMIS	<i>Abandoned Mine Information System</i>	Y	0	0	0
ANDR	<i>Anderson's Waste Disposal Sites</i>	Y	0	0	0
AST	<i>Aboveground Storage Tanks</i>	Y	0	0	0
AUWR	<i>Automobile Wrecking & Supplies</i>	Y	0	1	1
BORE	<i>Borehole</i>	Y	0	5	5
CA	<i>Certificates of Approval</i>	Y	0	8	8
CDRY	<i>Dry Cleaning Facilities</i>	Y	0	1	1
CFOT	<i>Commercial Fuel Oil Tanks</i>	Y	0	0	0
CHEM	<i>Chemical Manufacturers and Distributors</i>	Y	0	0	0
CHM	<i>Chemical Register</i>	Y	0	0	0
CNG	<i>Compressed Natural Gas Stations</i>	Y	0	0	0
COAL	<i>Inventory of Coal Gasification Plants and Coal Tar Sites</i>	Y	0	0	0
CONV	<i>Compliance and Convictions</i>	Y	0	0	0
CPU	<i>Certificates of Property Use</i>	Y	0	0	0
DRL	<i>Drill Hole Database</i>	Y	0	0	0
DTNK	<i>Delisted Fuel Tanks</i>	Y	0	21	21
EASR	<i>Environmental Activity and Sector Registry</i>	Y	0	2	2
EBR	<i>Environmental Registry</i>	Y	0	0	0
ECA	<i>Environmental Compliance Approval</i>	Y	0	3	3
EEM	<i>Environmental Effects Monitoring</i>	Y	0	0	0
EHS	<i>ERIS Historical Searches</i>	Y	5	43	48
EIIS	<i>Environmental Issues Inventory System</i>	Y	0	0	0
EMHE	<i>Emergency Management Historical Event</i>	Y	0	0	0
EPAR	<i>Environmental Penalty Annual Report</i>	Y	0	0	0
EXP	<i>List of Expired Fuels Safety Facilities</i>	Y	0	0	0
FCON	<i>Federal Convictions</i>	Y	0	0	0
FCS	<i>Contaminated Sites on Federal Land</i>	Y	0	0	0
FOFT	<i>Fisheries & Oceans Fuel Tanks</i>	Y	0	0	0
FRST	<i>Federal Identification Registry for Storage Tank Systems (FIRSTS)</i>	Y	0	0	0
FST	<i>Fuel Storage Tank</i>	Y	0	18	18
FSTH	<i>Fuel Storage Tank - Historic</i>	Y	0	3	3
GEN	<i>Ontario Regulation 347 Waste Generators Summary</i>	Y	0	83	83
GHG	<i>Greenhouse Gas Emissions from Large Facilities</i>	Y	0	0	0
HINC	<i>TSSA Historic Incidents</i>	Y	0	2	2
IAFT	<i>Indian & Northern Affairs Fuel Tanks</i>	Y	0	0	0

Database	Name	Searched	Project Property	Within 0.25 km	Total
INC	<i>Fuel Oil Spills and Leaks</i>	Y	0	3	3
LIMO	<i>Landfill Inventory Management Ontario</i>	Y	0	0	0
MINE	<i>Canadian Mine Locations</i>	Y	0	0	0
MNR	<i>Mineral Occurrences</i>	Y	0	0	0
NATE	<i>National Analysis of Trends in Emergencies System (NATES)</i>	Y	0	0	0
NCPL	<i>Non-Compliance Reports</i>	Y	0	0	0
NDFT	<i>National Defense & Canadian Forces Fuel Tanks</i>	Y	0	0	0
NDSP	<i>National Defense & Canadian Forces Spills</i>	Y	0	0	0
NDWD	<i>National Defence & Canadian Forces Waste Disposal Sites</i>	Y	0	0	0
NEBI	<i>National Energy Board Pipeline Incidents</i>	Y	0	0	0
NEBP	<i>National Energy Board Wells</i>	Y	0	0	0
NEES	<i>National Environmental Emergencies System (NEES)</i>	Y	0	0	0
NPCB	<i>National PCB Inventory</i>	Y	0	0	0
NPRI	<i>National Pollutant Release Inventory</i>	Y	0	0	0
OGWE	<i>Oil and Gas Wells</i>	Y	0	0	0
OGW	<i>Ontario Oil and Gas Wells</i>	Y	0	0	0
OPCB	<i>Inventory of PCB Storage Sites</i>	Y	0	0	0
ORD	<i>Orders</i>	Y	0	0	0
PAP	<i>Canadian Pulp and Paper</i>	Y	0	0	0
PCFT	<i>Parks Canada Fuel Storage Tanks</i>	Y	0	0	0
PES	<i>Pesticide Register</i>	Y	0	7	7
PINC	<i>Pipeline Incidents</i>	Y	0	4	4
PRT	<i>Private and Retail Fuel Storage Tanks</i>	Y	0	4	4
PTTW	<i>Permit to Take Water</i>	Y	0	1	1
REC	<i>Ontario Regulation 347 Waste Receivers Summary</i>	Y	0	0	0
RSC	<i>Record of Site Condition</i>	Y	0	0	0
RST	<i>Retail Fuel Storage Tanks</i>	Y	0	0	0
SCT	<i>Scott's Manufacturing Directory</i>	Y	0	13	13
SPL	<i>Ontario Spills</i>	Y	0	15	15
SRDS	<i>Wastewater Discharger Registration Database</i>	Y	0	0	0
TANK	<i>Anderson's Storage Tanks</i>	Y	0	0	0
TCFT	<i>Transport Canada Fuel Storage Tanks</i>	Y	0	0	0
VAR	<i>Variances for Abandonment of Underground Storage Tanks</i>	Y	0	0	0
WDS	<i>Waste Disposal Sites - MOE CA Inventory</i>	Y	0	0	0
WDSH	<i>Waste Disposal Sites - MOE 1991 Historical Approval Inventory</i>	Y	0	0	0
WWIS	<i>Water Well Information System</i>	Y	0	28	28
Total:			5	265	270

Executive Summary: Site Report Summary - Project Property

<i>Map Key</i>	<i>DB</i>	<i>Company/Site Name</i>	<i>Address</i>	<i>Dir/Dist (m)</i>	<i>Elev diff (m)</i>	<i>Page Number</i>
1	EHS		112 Montreal Road Ottawa ON	-/0.0	0.00	58
1	EHS		112 Montreal Road Ottawa ON	-/0.0	0.00	58
1	EHS		112 Montreal Road Ottawa ON	-/0.0	0.00	58
1	EHS		112 Montreal Road Vanier ON K1L 6E6	-/0.0	0.00	58
1	EHS		112 Montreal Road Vanier ON K1L 6E6	-/0.0	0.00	59

Executive Summary: Site Report Summary - Surrounding Properties

<i>Map Key</i>	<i>DB</i>	<i>Company/Site Name</i>	<i>Address</i>	<i>Dir/Dist (m)</i>	<i>Elev Diff (m)</i>	<i>Page Number</i>
2	BORE		ON	NE/43.4	0.64	59
3	SPL	QUEENSWAY TANK LINES	VANIER CAR WASH, 120 MONTREAL RD. TANK TRUCK (CARGO) VANIER CITY ON K1L 6E6	NNW/49.0	-0.31	60
3	PRT	MARK MOXNESS O/A PARKWAY ESSO O/A VANIER TEXACO	120 MONTREAL RD VANIER ON K1L6E6	NNW/49.0	-0.31	61
3	FSTH	1716472 ONTARIO INC O/A GAS STN	120 MONTREAL RD OTTAWA ON	NNW/49.0	-0.31	61
3	FSTH	1716472 ONTARIO LTD. O/A GAS STN	120 MONTREAL RD OTTAWA ON	NNW/49.0	-0.31	61
3	DTNK	7088493 CANADA INC	120 MONTREAL RD OTTAWA ON	NNW/49.0	-0.31	62
3	DTNK	1258869 ONTARIO LTD O/A VANIER TIGER EXPRESS	120 MONTREAL RD OTTAWA ON	NNW/49.0	-0.31	63
3	DTNK	7088493 CANADA INC	120 MONTREAL RD OTTAWA ON	NNW/49.0	-0.31	64
3	DTNK	7088493 CANADA INC	120 MONTREAL RD OTTAWA ON	NNW/49.0	-0.31	64
3	FST	MAC'S CONVENIENCE STORES INC	120 MONTREAL RD OTTAWA K1L 6E6 ON CA ON	NNW/49.0	-0.31	65
3	FST	MAC'S CONVENIENCE STORES INC	120 MONTREAL RD OTTAWA K1L 6E6 ON CA ON	NNW/49.0	-0.31	65
3	FST	MAC'S CONVENIENCE STORES INC	120 MONTREAL RD OTTAWA K1L 6E6 ON CA ON	NNW/49.0	-0.31	66

Map Key	DB	Company/Site Name	Address	Dir/Dist (m)	Elev Diff (m)	Page Number
<u>3</u>	DTNK	7088493 CANADA INC	120 MONTREAL RD OTTAWA K1L 6E6 ON CA ON	NNW/49.0	-0.31	<u>66</u>
<u>3</u>	DTNK	7088493 CANADA INC	120 MONTREAL RD OTTAWA K1L 6E6 ON CA ON	NNW/49.0	-0.31	<u>67</u>
<u>3</u>	DTNK	7088493 CANADA INC	120 MONTREAL RD OTTAWA K1L 6E6 ON CA ON	NNW/49.0	-0.31	<u>68</u>
<u>3</u>	EHS		120 MONTREAL RD VANIER ON	NNW/49.0	-0.31	<u>68</u>
<u>3</u>	GEN	Mac's Convenience Stores Inc.	120 Montreal Road Ottawa ON K1L 6B6	NNW/49.0	-0.31	<u>68</u>
<u>3</u>	DTNK		120 MONTREAL RD VANIER ON K1L 6E6	NNW/49.0	-0.31	<u>69</u>
<u>3</u>	FST	7088493 CANADA INC	120 MONTREAL RD OTTAWA K1L 6E6 ON CA ON	NNW/49.0	-0.31	<u>69</u>
<u>3</u>	FST	7088493 CANADA INC	120 MONTREAL RD OTTAWA K1L 6E6 ON CA ON	NNW/49.0	-0.31	<u>70</u>
<u>3</u>	FST	7088493 CANADA INC	120 MONTREAL RD OTTAWA K1L 6E6 ON CA ON	NNW/49.0	-0.31	<u>70</u>
<u>3</u>	GEN	Mac's Convenience Stores Inc.	120 Montreal Rd Vanier ON K1L 6E6	NNW/49.0	-0.31	<u>71</u>
<u>3</u>	GEN	Mac's Convenience Stores Inc.	120 Montreal Rd Vanier ON K1L 6E6	NNW/49.0	-0.31	<u>71</u>
<u>4</u>	WWIS		285 PALACE STREET Ottawa ON Well ID: 7109511	W/56.0	-0.21	<u>72</u>

Map Key	DB	Company/Site Name	Address	Dir/Dist (m)	Elev Diff (m)	Page Number
5	SPL		297 Palace St. Ottawa Ottawa ON	SW/58.4	-0.33	76
5	HINC		297 Palace Street OTTAWA ON	SW/58.4	-0.33	76
6	BORE		ON	E/67.9	2.00	77
7	WWIS		92 MONTREAL ROAD 90 Ottawa ON <i>Well ID: 7110230</i>	W/73.7	-1.39	78
8	SPL	STINSON FUELS	90 MONTRAL ROAD TANK TRUCK (CARGO) VANIER CITY ON K1L 6E6	WNW/78.8	-0.21	82
8	SPL	PRIVATE BUSINESS	90 MONTREAL ROAD. FUEL STORAGE TANK VANIER CITY ON K1L 6E6	WNW/78.8	-0.21	83
8	GEN	VANIER CLEANERS	DIV. OF PROTECH ENERGIE LTEE. 94 MONTREAL ROAD VANIER ON K1L 6E6	WNW/78.8	-0.21	83
8	GEN	174187 CANADA INC.	O/A VANIER CLEANERS 94 MONTREAL ROAD VANIER ON K1L 6E6	WNW/78.8	-0.21	84
8	GEN	174187 CANADA INC. 40-028	O/A VANIER CLEANERS 94 MONTREAL ROAD VANIER ON K1L 6E6	WNW/78.8	-0.21	84
8	GEN	174187 CANADA INC.	VANIER CLEANERS, OPERATING AS 94 MONTREAL ROAD VANIER ON K1L 6E6	WNW/78.8	-0.21	84
8	GEN	PELICAN CLEANING GROUP INC.	94 MONTREAL ROAD VANIER ON K1L 6E6	WNW/78.8	-0.21	85
8	GEN	Protech Energie Ltee	94 montreal rd Vanier ON K1L 6E6	WNW/78.8	-0.21	85
8	GEN	DST Consulting Engineers	94 Montreal Road Ottawa ON	WNW/78.8	-0.21	85

Map Key	DB	Company/Site Name	Address	Dir/Dist (m)	Elev Diff (m)	Page Number
<u>8</u>	CDRY	Pelican Cleaning Group Inc	94 Montreal Rd Vanier ON K1L6E6	WNW/78.8	-0.21	<u>86</u>
<u>9</u>	AUWR	SCOTTIE & SCOTT	298 PALACE ST VANIER ON K1L 7V6	SW/86.0	-0.30	<u>86</u>
<u>10</u>	GEN	Strivetech Elevator Services Inc	80 Montreal Road Ottawa ON K1L 6E7	WSW/88.5	-0.31	<u>86</u>
<u>11</u>	EHS		99 Montreal Rd Ottawa ON K1L 6E8	NW/91.1	-0.22	<u>86</u>
<u>12</u>	WWIS		(NO CIVIC) KENDALL AVE. lot 6 OTTAWA ON Well ID: 7296146	ENE/92.3	2.70	<u>87</u>
<u>13</u>	SPL	TEXACO	MONTREAL RD AND VANIER PARKWAY SERVICE STATION OTTAWA CITY ON	N/92.4	0.00	<u>89</u>
<u>13</u>	SPL	Barry Humphrey from Royal Lepage<UNOFFICIAL>	At Montreal Rd and Vanier Parkway Ottawa ON	N/92.4	0.00	<u>90</u>
<u>14</u>	EHS		318 Gardner St Ottawa ON K1L7V7	SE/100.8	1.69	<u>91</u>
<u>15</u>	WWIS		(NO CIVIC) KENDALL AVENUE lot 6 OTTAWA ON Well ID: 7296141	NE/102.8	1.69	<u>91</u>
<u>16</u>	SPL		Corner of Montreal Rd and Vanier Parkway - in front of 115 Montreal Rd Ottawa ON	NW/104.4	-0.22	<u>94</u>
<u>17</u>	BORE		ON	WSW/108.7	-1.15	<u>94</u>
<u>18</u>	SPL	City of Ottawa	99 Montreal Road Ottawa ON	WNW/108.8	-1.31	<u>95</u>
<u>19</u>	WWIS		(NO CIVIC) KENDALL AVE. lot 6 OTTAWA ON	E/109.3	2.69	<u>96</u>

Map Key	DB	Company/Site Name	Address	Dir/Dist (m)	Elev Diff (m)	Page Number
			Well ID: 7296145			
20	EHS		Gardner Ottawa ON K1L7V7	SE/115.7	1.69	99
21	EHS		81 Montreal Road Ottawa ON	WNW/121.3	-1.31	99
22	CA	JORGE M. GONCALVES	85 MONTREAL ROAD VANIER CITY ON K1L 6E8	WNW/122.2	-1.31	99
22	SPL	Enbridge Gas Inc.	85 Montreal Road Ottawa ON	WNW/122.2	-1.31	100
22	PINC	ENBRIDGE GAS INC	85 OLD MONTREAL RD,,OTTAWA,ON,, CA ON	WNW/122.2	-1.31	100
23	CA	OTTAWA LODGE #1765 LOYAL ORDER OF MOOSE	303 KENDALL AVENUE VANIER CITY ON K1L 7S7	E/126.4	3.69	100
23	GEN	RICHMOND TECHNICAL SERVICES	PARKWAY MEDICAL CENTRE 303 KENDALL AVENUE VANIER ON K1L 7S7	E/126.4	3.69	101
23	GEN	RICHMOND TECHNICAL SERVICES 33-358	PARKWAY MEDICAL CENTRE 303 KENDALL AVENUE VANIER ON K1L 7S7	E/126.4	3.69	101
23	EHS		303 Kendall Avenue Ottawa ON	E/126.4	3.69	102
24	EHS		75 - 79 Montreal Road Ottawa ON K1L 6E8	W/130.8	-1.31	102
25	SPL	Tomlinson Environmental Services Ltd	81 Montreal Rd. Ottawa ON	WNW/131.4	-1.31	102
26	GEN	CONSEIL DES ECOLES PUBLIQUES	L'ALTERNATIVE 307, RUE MONTGOMERY VANIER ON K1L 7W8	WSW/132.2	-0.61	102

Map Key	DB	Company/Site Name	Address	Dir/Dist (m)	Elev Diff (m)	Page Number
26	GEN	CONSEIL DES ECOLES PUBLIQUES	ECOLE SECONDAIRE L'ALTERNATIVE 307 RUE MONTGOMERY VANIER ON K1L 7W8	WSW/132.2	-0.61	103
26	GEN	CONSEIL DES ECOLES PUBLIQUES DE L'EST DE L'ONTARIO	307, rue Montgomery Ottawa ON	WSW/132.2	-0.61	103
26	GEN	Ecole secondaire publique L'Alternative	307, rue Montgomery Ottawa ON	WSW/132.2	-0.61	104
26	GEN	Ecole secondaire publique L'Alternative	307, rue Montgomery Ottawa ON	WSW/132.2	-0.61	105
26	GEN	Ecole secondaire publique L'Alternative	307, rue Montgomery Ottawa ON	WSW/132.2	-0.61	105
26	GEN	Ecole secondaire publique L'Alternative	307, rue Montgomery Ottawa ON	WSW/132.2	-0.61	106
26	GEN	Ecole secondaire publique L'Alternative	307, rue Montgomery Ottawa ON	WSW/132.2	-0.61	107
26	GEN	Ecole secondaire publique L'Alternative	307, rue Montgomery Ottawa ON K1L 7W8	WSW/132.2	-0.61	108
26	GEN	Ecole secondaire publique L'Alternative	307, rue Montgomery Ottawa ON K1L 7W8	WSW/132.2	-0.61	108
26	GEN	Conseil de ecoles publiques de l'Est de l'Ontario	Mauril-Belanger, 307 rue Montgomery Vanier ON K1L 7W8	WSW/132.2	-0.61	109
26	GEN	Conseil des ecoles publiques de l'Est de l'Ontario	Mauril-Bélanger, 307, rue Montgomery Vanier ON K1L 7W8	WSW/132.2	-0.61	110
27	WWIS		149 MONTREAL RD Ottawa ON Well ID: 7282934	NNE/137.1	1.56	110
28	WWIS		ON Well ID: 1508378	NE/139.3	3.44	113

Map Key	DB	Company/Site Name	Address	Dir/Dist (m)	Elev Diff (m)	Page Number
29	PINC	ENBRIDGE GAS INC	80 MARK AVE,,VANIER,ON,K1L 6A7,CA ON	WNW/143.4	-1.31	117
30	GEN	KOPP LABORATORIES LIMITED	150 MONTREAL ROAD VANIER ON K1L 8H2	ENE/146.7	3.69	117
30	GEN	KOPP LABORATORIES LIMIT (OUT OF BUSINESS)	150 MONTREAL ROAD VANIER ON K1L 8H2	ENE/146.7	3.69	117
30	GEN	KOPP LABORATORIES LIMITED 23-100	150 MONTREAL ROAD VANIER ON K1L 8H2	ENE/146.7	3.69	118
30	GEN	VIDA IMAGING SERVICES INC.	150 MONTREAL ROAD VANIER ON K1L 8H2	ENE/146.7	3.69	118
30	GEN	VIDA IMAGING SERVICES INC. 40-136	150 MONTREAL ROAD VANIER ON K1L 8H2	ENE/146.7	3.69	118
30	GEN	RICHMOND TECHNICAL SERVICES	LES GALERIES DES VANIER 150 MONTREAL ROAD VANIER ON K1L 8H2	ENE/146.7	3.69	119
30	GEN	RICHMOND TECHNICAL SERVICES 33-360	LES GALERIES DES VANIER 150 MONTREAL ROAD VANIER ON K1L 8H2	ENE/146.7	3.69	119
30	EHS		150 Montreal Road Ottawa/Vanier ON K1L 8H2	ENE/146.7	3.69	120
30	PES	S.L. DEVISON PHARMACIES INC.	1 - 150 MONTREAL ROAD OTTAWA ON K1L5H2	ENE/146.7	3.69	120
30	EHS		150 Montreal Road Ottawa ON K1L 8H2	ENE/146.7	3.69	120
30	GEN	The Midwifery Collective of Ottawa	150 Montreal Road Suite #210 Ottawa ON	ENE/146.7	3.69	120
30	PES	S.L. DEVISON PHARMACIES INC.	1 - 150 MONTREAL ROAD OTTAWA ON K1L5H2	ENE/146.7	3.69	121

Map Key	DB	Company/Site Name	Address	Dir/Dist (m)	Elev Diff (m)	Page Number
30	EHS		150 Montreal Road Ottawa ON	ENE/146.7	3.69	121
30	GEN	The Midwifery Collective of Ottawa	150 Montreal Road Suite #210 Ottawa ON	ENE/146.7	3.69	121
30	PES	SAHAR ZIAEI DRUGS INC O/A SHOPPERS DRUG MART #1229	150 MONTREAL RD OTTAWA ON K1L 8H2	ENE/146.7	3.69	122
30	GEN	The Midwifery Collective of Ottawa	150 Montreal Road Suite #210 Ottawa ON	ENE/146.7	3.69	122
30	GEN	The Midwifery Collective of Ottawa	150 Montreal Road Suite #210 Ottawa ON	ENE/146.7	3.69	123
30	PES	SAHAR ZIAEI DRUGS INC O/A SHOPPERS DRUG MART #1229	150 MONTREAL RD OTTAWA ON K1L 8H2	ENE/146.7	3.69	123
30	GEN	The Midwifery Collective of Ottawa	150 Montreal Road Suite #210 Ottawa ON	ENE/146.7	3.69	123
30	GEN	ALEI ELDEEN PHARMACIES INC.	150 MONTREAL RD. OTTAWA ON K1L 8H2	ENE/146.7	3.69	124
30	GEN	Carrefour Vanier Medical Centre	150 Montreal Road, suite 305 Vanier ON K1L 8H2	ENE/146.7	3.69	124
30	GEN	Dr. Edward J. Smith	150 Montreal Road, Unit 102 Ottawa ON K1L 8H2	ENE/146.7	3.69	125
30	GEN	Carrefour Vanier Medical Centre	150 Montreal Road, suite 305 Vanier ON K1L 8H2	ENE/146.7	3.69	125
30	GEN	ALEI ELDEEN PHARMACIES INC.	150 MONTREAL RD. OTTAWA ON K1L 8H2	ENE/146.7	3.69	125
30	GEN	ALEI ELDEEN PHARMACIES INC.	150 MONTREAL RD. OTTAWA ON K1L 8H2	ENE/146.7	3.69	126

Map Key	DB	Company/Site Name	Address	Dir/Dist (m)	Elev Diff (m)	Page Number
30	GEN	Carrefour Vanier Medical Centre	150 Montreal Road, suite 305 Vanier ON K1L 8H2	ENE/146.7	3.69	126
30	PES	S.L. DEVISON PHARMACIES INC.	1 - 150 MONTREAL ROAD OTTAWA ON K1L5H2	ENE/146.7	3.69	126
30	PES	SAHAR ZIAEI DRUGS INC O/A SHOPPERS DRUG MART #1229	150 MONTREAL RD OTTAWA ON K1L8H2	ENE/146.7	3.69	127
30	GEN	ALEI ELDEEN PHARMACIES INC.	150 MONTREAL RD. OTTAWA ON K1L 8H2	ENE/146.7	3.69	127
30	GEN	Carrefour Vanier Medical Centre	150 Montreal Road, suite 305 Vanier ON K1L 8H2	ENE/146.7	3.69	128
30	GEN	MOHAMED DEBOUK PHARMACY INC.	150 MONTREAL RD. OTTAWA ON K1L 8H2	ENE/146.7	3.69	128
30	GEN	MOHAMED DEBOUK PHARMACY INC.	150 MONTREAL RD. OTTAWA ON K1L 8H2	ENE/146.7	3.69	128
31	BORE		ON	NE/149.3	3.69	129
32	EASR	1479151 ONTARIO INC	263 Greensway AV Ottawa ON K1L 7V3	NW/151.2	-0.22	130
33	WWIS		268 DUROCHER Ottawa ON <i>Well ID: 7282868</i>	NNE/152.3	2.39	130
34	WWIS		149 MONTREAL RD Ottawa ON <i>Well ID: 7282933</i>	NNE/152.7	1.56	133
35	EHS		325 Montgomery St Ottawa ON K1L7W8	SSW/157.9	0.62	137
36	EHS		143 Montreal Rd Ottawa ON K1L6E8	NNE/158.1	1.56	137

Map Key	DB	Company/Site Name	Address	Dir/Dist (m)	Elev Diff (m)	Page Number
37	HINC		91 SELKIRK STREET VANIER ON K1L 6M6	S/158.7	0.90	137
38	CA	176026 Canada Inc.	134 St. Paul, Unit 2 Vanier ON	N/158.8	0.92	137
38	ECA	176026 Canada Inc.	134 St Paul Ottawa ON K1L 6A3	N/158.8	0.92	138
38	ECA	176026 Canada Inc.	134 St. Paul, Unit 2 Vanier ON K1L 8E2	N/158.8	0.92	138
39	WWIS		268 DOROCHER Ottawa ON Well ID: 7282871	NNE/160.7	2.39	138
40	WWIS		307 MONTGOMERY STREET Ottawa ON Well ID: 7236606	WSW/161.1	-1.34	141
41	GEN	Conseil des ecoles publiques de l'Est de l'Ontario	Mauril-Bélanger, 307, rue Montgomery Vanier ON K1L 7W8	SW/162.4	-0.25	144
42	WWIS		268 DUROCHER ST Ottawa ON Well ID: 7282870	NNE/162.6	2.39	145
43	EHS		302 Savard Ave. Ottawa ON K1L 7S2	E/164.3	3.69	148
44	CA	VANIER CITY - DESCHAMPS ST.	DUROCHER ST./MONTREAL RD. VANIER CITY ON	NE/164.9	3.62	148
45	WWIS		209 Montreal Rd Ottawa ON Well ID: 7364383	E/166.7	3.69	149
46	PINC	ENBRIDGE GAS INC	55 MONTREAL RD., VANIER, ON, K1L 6E8, CA ON	W/168.5	-1.25	152
47	CA	BUDDIES	159 MONTREAL ROAD VANIER CITY ON K1L 6E8	NNE/169.0	2.92	152

Map Key	DB	Company/Site Name	Address	Dir/Dist (m)	Elev Diff (m)	Page Number
47	CA	FRITES	159 MONTREAL ROAD VANIER CITY ON K1L 6E8	NNE/169.0	2.92	153
48	BORE		ON	NW/169.7	-0.31	153
49	WWIS		149 MONTREAL ROAD / 268 DUROCHER ST. Ottawa ON Well ID: 7116014	NNE/170.4	2.69	154
50	WWIS		42 MONTREAL RD OTTAWA ON Well ID: 7186501	W/173.4	-1.61	159
51	WWIS		(NO CIVIC) JEANNE MANCE ST. lot 6 Ottawa ON Well ID: 7296147	ESE/174.2	3.69	163
52	WWIS		268 DURODER Ottawa ON Well ID: 7282869	NNE/176.1	2.69	166
53	WWIS		(NO CIVIC) SAVARD AVE. lot 6 OTTAWA ON Well ID: 7296144	NE/178.5	3.69	169
54	EHS		140 St. Paul St. Ottawa ON K1L 0A3	N/179.8	1.64	172
55	WWIS		42 MONTREAL RD Ottawa ON Well ID: 7283536	W/181.4	-2.34	172
56	FST	SUNCOR ENERGY PRODUCTS PARTNERSHIP	42 MONTREAL RD OTTAWA K1L 6E7 ON CA ON	W/184.5	-1.61	175
56	FST	SUNCOR ENERGY PRODUCTS PARTNERSHIP	42 MONTREAL RD OTTAWA K1L 6E7 ON CA ON	W/184.5	-1.61	175
56	FST	SUNCOR ENERGY PRODUCTS PARTNERSHIP	42 MONTREAL RD OTTAWA K1L 6E7 ON CA ON	W/184.5	-1.61	176
56	DTNK		42 MONTREAL RD VANIER ON K1L 6E7	W/184.5	-1.61	176

Map Key	DB	Company/Site Name	Address	Dir/Dist (m)	Elev Diff (m)	Page Number
56	GEN	Suncor Energy Products Partnership	42 Montreal Road Ottawa ON K1L 6E7	W/184.5	-1.61	177
56	GEN	Suncor Energy Products Partnership	42 Montreal Road Ottawa ON K1L 6E7	W/184.5	-1.61	177
57	EHS		337 Montgomery Street Ottawa ON K1L 7X1	S/188.7	1.00	178
57	EHS		337 Montgomery Street Ottawa ON K1L 7X1	S/188.7	1.00	178
58	CA	GARDEN ORCHARD FARMS	29 SELKIRK STREET VANIER CITY ON K1L 6N1	SW/190.0	-1.00	178
58	EHS		33 Selkirk St Ottawa ON K1L6N1	SW/190.0	-1.00	178
58	INC		29 SELKIRK STREET, OTTAWA ON	SW/190.0	-1.00	179
58	WWIS		3-33 Selkirk Ottawa ON Well ID: 7344661	SW/190.0	-1.00	179
59	EHS		337 Montgomery St Ottawa ON K1L7X1	S/194.0	1.73	183
60	EHS		50 SELKIRK ST VANIER ON K1L 6M9	SSW/197.6	0.00	183
60	EHS		50 Selkirk St Ottawa ON K1L6M9	SSW/197.6	0.00	183
60	EHS		50 Selkirk Street Ottawa Vanier ON K1L 6M9	SSW/197.6	0.00	183
61	EHS		1625 Vanier Parkway Vanier ON K1L 7P1	ESE/197.7	3.39	184

Map Key	DB	Company/Site Name	Address	Dir/Dist (m)	Elev Diff (m)	Page Number
61	EHS		1625 Vanier Parkway Vanier ON K1L 7P1	ESE/197.7	3.39	184
62	SPL	S. 21	259 Greensway Ave Ottawa ON	NW/201.7	-0.27	184
63	PRT	1055724 ONTARIO INC	42 MONTREAL RD VANIER ON K1L 6E7	W/203.8	-2.34	185
63	GEN	PETRO-CANADA PETROLEUM PRODUCTS	42 MONTREAL ROAD VANIER ON K1L 6E7	W/203.8	-2.34	185
63	WWIS		42 MONTREAL RD OTTAWA ON <i>Well ID:</i> 1535365	W/203.8	-2.34	185
63	FSTH	1082488 ONTARIO LTD O/A PETRO CANADA	42 MONTREAL RD VANIER ON K1L 6E7	W/203.8	-2.34	187
63	SPL	Petro-Canada	42 Montreal Rd, Vanier Ottawa ON	W/203.8	-2.34	187
63	GEN	Petro Canada	42 Montreal Road Ottawa ON	W/203.8	-2.34	188
63	CA	Petro-Canada	42 Montreal Road Ottawa ON	W/203.8	-2.34	188
63	INC		42 MONTREAL ROAD, OTTAWA ON	W/203.8	-2.34	189
63	GEN	Clarkway Construction Ltd	42 Montreal Ottawa ON K1L 6E8	W/203.8	-2.34	189
63	ECA	Petro-Canada	42 Montreal Road Ottawa ON L6L 6N5	W/203.8	-2.34	190
63	GEN	Suncor Energy Products	42 Montreal Road Ottawa ON K1L 6E7	W/203.8	-2.34	190

Map Key	DB	Company/Site Name	Address	Dir/Dist (m)	Elev Diff (m)	Page Number
63	GEN	Suncor Energy Products Partnership	42 Montreal Road Ottawa ON K1L 6E7	W/203.8	-2.34	190
63	GEN	Petro Canada	42 Montreal Rd Ottawa ON K1L 6E7	W/203.8	-2.34	191
63	FST	SUNCOR ENERGY PRODUCTS PARTNERSHIP	42 MONTREAL RD OTTAWA K1L 6E7 ON CA ON	W/203.8	-2.34	191
63	FST	SUNCOR ENERGY PRODUCTS PARTNERSHIP	42 MONTREAL RD OTTAWA K1L 6E7 ON CA ON	W/203.8	-2.34	191
63	FST	SUNCOR ENERGY PRODUCTS PARTNERSHIP	42 MONTREAL RD OTTAWA K1L 6E7 ON CA ON	W/203.8	-2.34	192
64	EHS		45 Montreal Road Ottawa Ontario Vanier ON K1L 6E8	W/204.1	-2.31	192
65	GEN	The Canadian Diabetes Association	45 Montreal Road Ottawa ON K1L 6E8	W/204.1	-2.31	193
66	WWIS		50 SELKIRK ST. OTTAWA ON Well ID: 7218032	SSW/213.0	-0.31	193
67	GEN	Service Corporation International Canada	180 Montreal Road Ottawa ON K1L 1B4	NE/214.2	3.69	197
67	GEN	Service Corporation International	180 Montreal Road Ottawa ON K1L 1B4	NE/214.2	3.69	197
67	GEN	Service Corporation International	180 Montreal Road Ottawa ON K1L 1B4	NE/214.2	3.69	197
68	EHS		350 Mayfield Avenue and 50 Selkirk Street Ottawa ON	SSW/215.0	-0.02	198
69	EHS		140 Jeanne Mance Street Ottawa ON	ESE/217.2	3.69	198

<i>Map Key</i>	<i>DB</i>	<i>Company/Site Name</i>	<i>Address</i>	<i>Dir/Dist (m)</i>	<i>Elev Diff (m)</i>	<i>Page Number</i>
69	EHS		140 Jeanne Mance Street Ottawa ON	ESE/217.2	3.69	198
70	EHS		29 Montreal Road Vanier ON K1L 6E8	W/223.8	-2.61	198
70	EHS		29 Montreal Road Vanier ON K1L 6E8	W/223.8	-2.61	198
71	EHS		3-33 Selkirk Street (Eastview Shopping Centre) Ottawa (Vanier) ON	SW/225.2	-1.00	199
72	EHS		PE5641 - 258 Durocher Street Vanier ON K1L 7S4	N/225.4	1.75	199
72	EHS		PE5641 - 258 Durocher Street Vanier ON K1L 7S4	N/225.4	1.75	199
73	EHS		306 Cyr Ave Ottawa ON	E/230.1	3.69	199
74	EHS		23 Montreal Road Ottawa ON Vanier ON K1L 6E8	W/233.8	-2.61	199
74	EHS		23 Montreal Road Ottawa ON Vanier ON K1L 6E8	W/233.8	-2.61	200
75	EHS		250 Durocher St Vanier ON	N/234.9	2.41	200
76	SCT	Office Equipment Specialists	25 Montreal Rd Ottawa ON K1L 6E8	W/235.5	-2.61	200
76	SCT	Office Equipment Specialists	25 Montreal Rd Vanier ON K1L 6E8	W/235.5	-2.61	200
77	EHS		3-33 Selkirk Street & 2 Montreal Road Vanier ON K1L 6N1	WSW/238.7	-1.97	201

Map Key	DB	Company/Site Name	Address	Dir/Dist (m)	Elev Diff (m)	Page Number
77	EHS		3-33 Selkirk Street & 2 Montreal Road Vanier ON K1L 6N1	WSW/238.7	-1.97	201
78	WWIS		2 MONTREAL RD Ottawa ON Well ID: 7342084	W/239.8	-2.61	201
79	GEN	Tungasuvvingat Inuit Family Health Team	#300, 24 Selkirk St Ottawa ON	SW/240.7	-1.00	205
79	GEN	Tungasuvvingat Inuit Family Health Team	#300, 24 Selkirk St Ottawa ON	SW/240.7	-1.00	205
79	GEN	Akausivik Inuit Family Health Team	#300, 24 Selkirk St Ottawa ON K1L 0A4	SW/240.7	-1.00	206
79	GEN	Akausivik Inuit Family Health Team	#300, 24 Selkirk St Ottawa ON K1L 0A4	SW/240.7	-1.00	206
79	GEN	Akausivik Inuit Family Health Team	#300, 24 Selkirk St Ottawa ON K1L 0A4	SW/240.7	-1.00	206
79	GEN	Akausivik Inuit Family Health Team	#300, 24 Selkirk St Ottawa ON K1L 0A4	SW/240.7	-1.00	207
79	GEN	Akausivik Inuit Family Health Team	#300, 24 Selkirk St Ottawa ON K1L 0A4	SW/240.7	-1.00	207
79	GEN	Akausivik Inuit Family Health Team	#300, 24 Selkirk St Ottawa ON K1L 0A4	SW/240.7	-1.00	208
79	GEN	Akausivik Inuit Family Health Team	#300, 24 Selkirk St Ottawa ON K1L 0A4	SW/240.7	-1.00	208
80	WWIS		2 MONTREAL RD Ottawa ON Well ID: 7342082	WSW/241.0	-2.61	208
81	WWIS		350 MAYFIELD OTTAWA ON	SSW/242.4	0.70	212

Map Key	DB	Company/Site Name	Address	Dir/Dist (m)	Elev Diff (m)	Page Number
			Well ID: 7218033			
82	PES	WOOLWORTH F W CO LTD 227	11 SELKIRK STREET OTTAWA ON	SW/242.6	-1.27	215
83	GEN	2145675 Ontario Inc. o/a Demolition Plus	27 Selkirk Street Ottawa ON K1L 6N1	SW/242.8	-1.27	216
84	WWIS		ON Well ID: 7240449	W/244.5	-2.61	216
85	EHS		Cody Avenue Ottawa ON	ENE/246.7	3.69	217
86	WWIS		(NO CIVIC) CY AVE. lot 6 Ottawa ON Well ID: 7296149	ENE/247.1	3.69	217
87	SCT	ROYAL CANADIAN GEOGRAPHICAL	39 MCARTHUR AVE VANIER ON K1L 8L7	SSW/247.5	0.54	220
87	SCT	ROYAL CANADIAN GEOGRAPHICAL	39 MCARTHUR AVE VANIER ON K1L 8L7	SSW/247.5	0.54	221
87	SCT	RCGS - GÉOGRAPHICA	39 MCARTHUR AVE VANIER ON K1L 8L7	SSW/247.5	0.54	221
87	SCT	ROYAL CDN GEOGRAPHICAL SOCIETY	39 McArthur Ave Vanier ON K1L 8L7	SSW/247.5	0.54	221
87	SCT	Royal Canadian Geographical Society	39 McArthur Ave Vanier ON K1L 8L7	SSW/247.5	0.54	221
87	SCT	Royal Canadian Geographical Society - Canadian Geographic	39 McArthur Ave Vanier ON K1L 8L7	SSW/247.5	0.54	221
87	SCT	Royal Canadian Geographical Society - Géographica	39 McArthur Ave Vanier ON K1L 8L7	SSW/247.5	0.54	221
87	GEN	ROYAL CANADIAN GEOGRAPHICAL SCTY.	39 MCARTHUR AVENUE VANIER ON K1L 8L7	SSW/247.5	0.54	222

Map Key	DB	Company/Site Name	Address	Dir/Dist (m)	Elev Diff (m)	Page Number
87	GEN	ROYAL CANADIAN GEOGRAPHICAL SCTY. 33-593	39 MCARTHUR AVENUE VANIER ON K1L 8L7	SSW/247.5	0.54	222
87	GEN	ROYAL CANADIAN GEOGRAPHICAL SOCIETY	39 MCARTHUR AVENUE VANIER ON K1L 8L7	SSW/247.5	0.54	222
87	GEN	ROYAL CANADIAN GEOGRAPHICAL SOCIETY	39 MCARTHUR AVENUE VANIER ON K1L 8L7	SSW/247.5	0.54	223
87	SCT	The Royal Canadian	39 McArthur Ave Vanier ON K1L 8L7	SSW/247.5	0.54	223
87	SCT	Royal Cdn Geographical Soc	39 McArthur Ave Vanier ON K1L 8L7	SSW/247.5	0.54	223
87	SCT	Cdn Geographic - Royal Cdn	39 McArthur Ave Vanier ON K1L 8L7	SSW/247.5	0.54	223
87	SCT	The Royal Canadian	39 McArthur Ave Vanier ON K1L 8L7	SSW/247.5	0.54	224
87	SPL		35 McArthur Ave Ottawa ON K1L 6R2	SSW/247.5	0.54	224
87	EHS		39 McArthur Avenue Vanier ON K1L 6R1	SSW/247.5	0.54	224
88	EASR	RIVERAIN DEVELOPMENTS INC.	3 Selkirk ST Ottawa ON K1L 6N1	WSW/247.9	-2.00	225
88	PTTW	Riverain Developments Inc.	3 Selkirk Street and 2 Montreal Road Ottawa, ON Canada ON	WSW/247.9	-2.00	225
89	PRT	OPERATOR IMPERIAL OIL SERVICE STN	2 MONTREAL RD VANIER ON K1L6E9	W/248.5	-2.61	225
89	DTNK	ESSO IMPERIAL OIL PRODUCTS & CHEMICALS DIVISION**	2 MONTREAL RD VANIER ON K1L 6E9	W/248.5	-2.61	226

Map Key	DB	Company/Site Name	Address	Dir/Dist (m)	Elev Diff (m)	Page Number
89	DTNK	ESSO IMPERIAL OIL PRODUCTS & CHEMICALS DIVISION**	2 MONTREAL RD VANIER ON	W/248.5	-2.61	226
89	DTNK	ESSO IMPERIAL OIL PRODUCTS & CHEMICALS DIVISION**	2 MONTREAL RD VANIER ON	W/248.5	-2.61	227
89	DTNK	ESSO IMPERIAL OIL PRODUCTS & CHEMICALS DIVISION**	2 MONTREAL RD VANIER ON	W/248.5	-2.61	228
89	EHS		2 Montreal Rd Ottawa ON K1L6E9	W/248.5	-2.61	228
89	DTNK	ESSO IMPERIAL OIL PRODUCTS & CHEMICALS DIVISION**	2 MONTREAL RD VANIER K1L 6E9 ON CA ON	W/248.5	-2.61	228
89	DTNK	ESSO IMPERIAL OIL PRODUCTS & CHEMICALS DIVISION**	2 MONTREAL RD VANIER K1L 6E9 ON CA ON	W/248.5	-2.61	229
89	DTNK	ESSO IMPERIAL OIL PRODUCTS & CHEMICALS DIVISION**	2 MONTREAL RD VANIER K1L 6E9 ON CA ON	W/248.5	-2.61	230
89	GEN	Imperial Oil	2 Montreal Road Vanier ON K1L6E9	W/248.5	-2.61	230
89	GEN	Imperial Oil	2 Montreal Road Vanier ON K1L6E9	W/248.5	-2.61	231
89	GEN	Imperial Oil	2 Montreal Road Vanier ON K1L6E9	W/248.5	-2.61	231
89	GEN	Imperial Oil	2 Montreal Road Vanier ON K1L6E9	W/248.5	-2.61	232
89	GEN	Imperial Oil	2 Montreal Road Vanier ON K1L6E9	W/248.5	-2.61	232

Map Key	DB	Company/Site Name	Address	Dir/Dist (m)	Elev Diff (m)	Page Number
89	FST	ESSO IMPERIAL OIL PRODUCTS & CHEMICALS DIVISION**	2 MONTREAL RD VANIER K1L 6E9 ON CA ON	W/248.5	-2.61	233
89	FST	ESSO IMPERIAL OIL PRODUCTS & CHEMICALS DIVISION**	2 MONTREAL RD VANIER K1L 6E9 ON CA ON	W/248.5	-2.61	233
89	FST	ESSO IMPERIAL OIL PRODUCTS & CHEMICALS DIVISION**	2 MONTREAL RD VANIER K1L 6E9 ON CA ON	W/248.5	-2.61	234
89	GEN	Imperial Oil	2 Montreal Road Vanier ON K1L6E9	W/248.5	-2.61	234
89	GEN	JBPA Development Inc	2 Montreal Rd Ottawa ON K1L 6E9	W/248.5	-2.61	235
90	PRT	SUNOCO INC - THROUGH AGENT PIONEER PETROLEUMS MANA	350 MONTGOMERY ST VANIER ON K1L7X2	S/248.7	1.73	235
90	DTNK	PIONEER ENERGY MANAGEMENT INC.	350 MONTGOMERY ST VANIER ON K1L 7X2	S/248.7	1.73	235
90	DTNK	PIONEER ENERGY MANAGEMENT INC.	350 MONTGOMERY ST VANIER ON	S/248.7	1.73	236
90	DTNK	PIONEER ENERGY MANAGEMENT INC	350 MONTGOMERY ST VANIER K1L 7X2 ON CA ON	S/248.7	1.73	236
90	DTNK	PIONEER ENERGY MANAGEMENT INC	350 MONTGOMERY ST VANIER K1L 7X2 ON CA ON	S/248.7	1.73	237
90	DTNK	PIONEER ENERGY MANAGEMENT INC	350 MONTGOMERY ST VANIER K1L 7X2 ON CA ON	S/248.7	1.73	238
90	GEN	McKeown Contracting & Willy's Roll-Offs Ltd	350 MONTGOMERY STREET VANIER ON K1L 7X2	S/248.7	1.73	238
90	FST	PIONEER ENERGY MANAGEMENT INC	350 MONTGOMERY ST VANIER K1L 7X2 ON CA ON	S/248.7	1.73	239

Map Key	DB	Company/Site Name	Address	Dir/Dist (m)	Elev Diff (m)	Page Number
90	FST	PIONEER ENERGY MANAGEMENT INC	350 MONTGOMERY ST VANIER K1L 7X2 ON CA ON	S/248.7	1.73	239
90	FST	PIONEER ENERGY MANAGEMENT INC	350 MONTGOMERY ST VANIER K1L 7X2 ON CA ON	S/248.7	1.73	240
90	EHS		350 Montgomery Street Vanier ON K1L 7X2	S/248.7	1.73	240
90	EHS		350 Montgomery Street Vanier ON K1L 7X2	S/248.7	1.73	240
91	SPL		164 Jeanne Mance St Ottawa ON	ESE/249.0	3.69	240
91	PINC	PIPELINE HIT 2"	164 JEANNE MANCE ST,,OTTAWA,ON, K1L 6M3,CA ON	ESE/249.0	3.69	241
92	INC		344 Cyr Avenue, Ottawa ON K1L 7P1	ESE/249.0	3.69	241
93	WWIS		(NO CIVIC) JEANNE MANCE ST. lot 6 OTTAWA ON Well ID: 7296148	E/249.1	3.69	242
94	SPL	PRIVATE RESIDENCE	RESIDENCE AT 256 EMOND ST. STORAGE TANK/BARREL VANIER CITY ON K1L 7R8	NNE/249.7	2.76	245

Executive Summary: Summary By Data Source

AUWR - Automobile Wrecking & Supplies

A search of the AUWR database, dated 1999-May 31, 2022 has found that there are 1 AUWR site(s) within approximately 0.25 kilometers of the project property.

<u>Lower Elevation</u>	<u>Address</u>	<u>Direction</u>	<u>Distance (m)</u>	<u>Map Key</u>
SCOTTIE & SCOTT	298 PALACE ST VANIER ON K1L 7V6	SW	85.97	<u>9</u>

BORE - Borehole

A search of the BORE database, dated 1875-Jul 2018 has found that there are 5 BORE site(s) within approximately 0.25 kilometers of the project property.

<u>Equal/Higher Elevation</u>	<u>Address</u>	<u>Direction</u>	<u>Distance (m)</u>	<u>Map Key</u>
	ON	NE	43.37	<u>2</u>
	ON	E	67.90	<u>6</u>
	ON	NE	149.30	<u>31</u>

<u>Lower Elevation</u>	<u>Address</u>	<u>Direction</u>	<u>Distance (m)</u>	<u>Map Key</u>
	ON	WSW	108.73	<u>17</u>
	ON	NW	169.66	<u>48</u>

CA - Certificates of Approval

A search of the CA database, dated 1985-Oct 30, 2011* has found that there are 8 CA site(s) within approximately 0.25 kilometers of the project property.

<u>Equal/Higher Elevation</u>	<u>Address</u>	<u>Direction</u>	<u>Distance (m)</u>	<u>Map Key</u>
OTTAWA LODGE #1765 LOYAL ORDER OF MOOSE	303 KENDALL AVENUE VANIER CITY ON K1L 7S7	E	126.40	23
176026 Canada Inc.	134 St. Paul, Unit 2 Vanier ON	N	158.80	38
VANIER CITY - DESCHAMPS ST.	DUROCHER ST./MONTREAL RD. VANIER CITY ON	NE	164.87	44
BUDDIES	159 MONTREAL ROAD VANIER CITY ON K1L 6E8	NNE	168.95	47
FRITES	159 MONTREAL ROAD VANIER CITY ON K1L 6E8	NNE	168.95	47
<u>Lower Elevation</u>	<u>Address</u>	<u>Direction</u>	<u>Distance (m)</u>	<u>Map Key</u>
JORGE M. GONCALVES	85 MONTREAL ROAD VANIER CITY ON K1L 6E8	WNW	122.19	22
GARDEN ORCHARD FARMS	29 SELKIRK STREET VANIER CITY ON K1L 6N1	SW	189.97	58
Petro-Canada	42 Montreal Road Ottawa ON	W	203.83	63

CDRY - Dry Cleaning Facilities

A search of the CDRY database, dated Jan 2004-Dec 2020 has found that there are 1 CDRY site(s) within approximately 0.25 kilometers of the project property.

<u>Lower Elevation</u>	<u>Address</u>	<u>Direction</u>	<u>Distance (m)</u>	<u>Map Key</u>
Pelican Cleaning Group Inc	94 Montreal Rd Vanier ON K1L6E6	WNW	78.77	8

DTNK - Delisted Fuel Tanks

A search of the DTNK database, dated Feb 28, 2022 has found that there are 21 DTNK site(s) within approximately 0.25 kilometers of the project property.

<u>Equal/Higher Elevation</u>	<u>Address</u>	<u>Direction</u>	<u>Distance (m)</u>	<u>Map Key</u>
PIONEER ENERGY MANAGEMENT INC.	350 MONTGOMERY ST VANIER ON K1L 7X2	S	248.68	<u>90</u>
PIONEER ENERGY MANAGEMENT INC.	350 MONTGOMERY ST VANIER ON	S	248.68	<u>90</u>
PIONEER ENERGY MANAGEMENT INC	350 MONTGOMERY ST VANIER K1L 7X2 ON CA ON	S	248.68	<u>90</u>
PIONEER ENERGY MANAGEMENT INC	350 MONTGOMERY ST VANIER K1L 7X2 ON CA ON	S	248.68	<u>90</u>
PIONEER ENERGY MANAGEMENT INC	350 MONTGOMERY ST VANIER K1L 7X2 ON CA ON	S	248.68	<u>90</u>

<u>Lower Elevation</u>	<u>Address</u>	<u>Direction</u>	<u>Distance (m)</u>	<u>Map Key</u>
	120 MONTREAL RD VANIER ON K1L 6E6	NNW	49.03	<u>3</u>
7088493 CANADA INC	120 MONTREAL RD OTTAWA ON	NNW	49.03	<u>3</u>
1258869 ONTARIO LTD O/A VANIER TIGER EXPRESS	120 MONTREAL RD OTTAWA ON	NNW	49.03	<u>3</u>
7088493 CANADA INC	120 MONTREAL RD OTTAWA ON	NNW	49.03	<u>3</u>
7088493 CANADA INC	120 MONTREAL RD OTTAWA ON	NNW	49.03	<u>3</u>
7088493 CANADA INC	120 MONTREAL RD OTTAWA K1L 6E6 ON CA ON	NNW	49.03	<u>3</u>

7088493 CANADA INC	120 MONTREAL RD OTTAWA K1L 6E6 ON CA ON	NNW	49.03	3
7088493 CANADA INC	120 MONTREAL RD OTTAWA K1L 6E6 ON CA ON	NNW	49.03	3
	42 MONTREAL RD VANIER ON K1L 6E7	W	184.48	56
ESSO IMPERIAL OIL PRODUCTS & CHEMICALS DIVISION**	2 MONTREAL RD VANIER ON K1L 6E9	W	248.53	89
ESSO IMPERIAL OIL PRODUCTS & CHEMICALS DIVISION**	2 MONTREAL RD VANIER ON	W	248.53	89
ESSO IMPERIAL OIL PRODUCTS & CHEMICALS DIVISION**	2 MONTREAL RD VANIER ON	W	248.53	89
ESSO IMPERIAL OIL PRODUCTS & CHEMICALS DIVISION**	2 MONTREAL RD VANIER K1L 6E9 ON CA ON	W	248.53	89
ESSO IMPERIAL OIL PRODUCTS & CHEMICALS DIVISION**	2 MONTREAL RD VANIER K1L 6E9 ON CA ON	W	248.53	89
ESSO IMPERIAL OIL PRODUCTS & CHEMICALS DIVISION**	2 MONTREAL RD VANIER K1L 6E9 ON CA ON	W	248.53	89
ESSO IMPERIAL OIL PRODUCTS & CHEMICALS DIVISION**	2 MONTREAL RD VANIER ON	W	248.53	89

EASR - Environmental Activity and Sector Registry

A search of the EASR database, dated Oct 2011- Dec 31, 2022 has found that there are 2 EASR site(s) within approximately 0.25 kilometers of the project property.

<u>Lower Elevation</u>	<u>Address</u>	<u>Direction</u>	<u>Distance (m)</u>	<u>Map Key</u>
-------------------------------	-----------------------	-------------------------	----------------------------	-----------------------

1479151 ONTARIO INC	263 Greensway AV Ottawa ON K1L 7V3	NW	151.18	32
RIVERAIN DEVELOPMENTS INC.	3 Selkirk ST Ottawa ON K1L 6N1	WSW	247.85	88

ECA - Environmental Compliance Approval

A search of the ECA database, dated Oct 2011- Dec 31, 2022 has found that there are 3 ECA site(s) within approximately 0.25 kilometers of the project property.

<u>Equal/Higher Elevation</u>	<u>Address</u>	<u>Direction</u>	<u>Distance (m)</u>	<u>Map Key</u>
176026 Canada Inc.	134 St. Paul, Unit 2 Vanier ON K1L 8E2	N	158.80	38

176026 Canada Inc.	134 St Paul Ottawa ON K1L 6A3	N	158.80	38
--------------------	----------------------------------	---	--------	--------------------

<u>Lower Elevation</u>	<u>Address</u>	<u>Direction</u>	<u>Distance (m)</u>	<u>Map Key</u>
Petro-Canada	42 Montreal Road Ottawa ON L6L 6N5	W	203.83	63

EHS - ERIS Historical Searches

A search of the EHS database, dated 1999-Jul 31, 2022 has found that there are 48 EHS site(s) within approximately 0.25 kilometers of the project property.

<u>Equal/Higher Elevation</u>	<u>Address</u>	<u>Direction</u>	<u>Distance (m)</u>	<u>Map Key</u>
	112 Montreal Road Ottawa ON	-	0.00	1
	112 Montreal Road Ottawa ON	-	0.00	1
	112 Montreal Road Ottawa ON	-	0.00	1

<u>Equal/Higher Elevation</u>	<u>Address</u>	<u>Direction</u>	<u>Distance (m)</u>	<u>Map Key</u>
	112 Montreal Road Vanier ON K1L 6E6	-	0.00	<u>1</u>
	112 Montreal Road Vanier ON K1L 6E6	-	0.00	<u>1</u>
	318 Gardner St Ottawa ON K1L7V7	SE	100.82	<u>14</u>
	Gardner Ottawa ON K1L7V7	SE	115.74	<u>20</u>
	303 Kendall Avenue Ottawa ON	E	126.40	<u>23</u>
	150 Montreal Road Ottawa/Vanier ON K1L 8H2	ENE	146.68	<u>30</u>
	150 Montreal Road Ottawa ON K1L 8H2	ENE	146.68	<u>30</u>
	150 Montreal Road Ottawa ON	ENE	146.68	<u>30</u>
	325 Montgomery St Ottawa ON K1L7W8	SSW	157.85	<u>35</u>
	143 Montreal Rd Ottawa ON K1L6E8	NNE	158.07	<u>36</u>
	302 Savard Ave. Ottawa ON K1L 7S2	E	164.32	<u>43</u>
	140 St. Paul St. Ottawa ON K1L 0A3	N	179.76	<u>54</u>

<u>Equal/Higher Elevation</u>	<u>Address</u>	<u>Direction</u>	<u>Distance (m)</u>	<u>Map Key</u>
	337 Montgomery Street Ottawa ON K1L 7X1	S	188.67	57
	337 Montgomery Street Ottawa ON K1L 7X1	S	188.67	57
	337 Montgomery St Ottawa ON K1L7X1	S	193.96	59
	50 SELKIRK ST VANIER ON K1L 6M9	SSW	197.59	60
	50 Selkirk St Ottawa ON K1L6M9	SSW	197.59	60
	50 Selkirk Street Ottawa Vanier ON K1L 6M9	SSW	197.59	60
	1625 Vanier Parkway Vanier ON K1L 7P1	ESE	197.65	61
	1625 Vanier Parkway Vanier ON K1L 7P1	ESE	197.65	61
	140 Jeanne Mance Street Ottawa ON	ESE	217.15	69
	140 Jeanne Mance Street Ottawa ON	ESE	217.15	69
	PE5641 - 258 Durocher Street Vanier ON K1L 7S4	N	225.43	72

<u>Equal/Higher Elevation</u>	<u>Address</u>	<u>Direction</u>	<u>Distance (m)</u>	<u>Map Key</u>
	PE5641 - 258 Durocher Street Vanier ON K1L 7S4	N	225.43	<u>72</u>
	306 Cyr Ave Ottawa ON	E	230.09	<u>73</u>
	250 Durocher St Vanier ON	N	234.93	<u>75</u>
	Cody Avenue Ottawa ON	ENE	246.72	<u>85</u>
	39 McArthur Avenue Vanier ON K1L 6R1	SSW	247.53	<u>87</u>
	350 Montgomery Street Vanier ON K1L 7X2	S	248.68	<u>90</u>
	350 Montgomery Street Vanier ON K1L 7X2	S	248.68	<u>90</u>
<u>Lower Elevation</u>	<u>Address</u>	<u>Direction</u>	<u>Distance (m)</u>	<u>Map Key</u>
	120 MONTREAL RD VANIER ON	NNW	49.03	<u>3</u>
	99 Montreal Rd Ottawa ON K1L 6E8	NW	91.09	<u>11</u>
	81 Montreal Road Ottawa ON	WNW	121.28	<u>21</u>
	75 - 79 Montreal Road Ottawa ON K1L 6E8	W	130.81	<u>24</u>

33 Selkirk St Ottawa ON K1L6N1	SW	189.97	<u>58</u>
45 Montreal Road Ottawa Ontario Vanier ON K1L 6E8	W	204.10	<u>64</u>
350 Mayfield Avenue and 50 Selkirk Street Ottawa ON	SSW	214.99	<u>68</u>
29 Montreal Road Vanier ON K1L 6E8	W	223.82	<u>70</u>
29 Montreal Road Vanier ON K1L 6E8	W	223.82	<u>70</u>
3-33 Selkirk Street (Eastview Shopping Centre) Ottawa (Vanier) ON	SW	225.25	<u>71</u>
23 Montreal Road Ottawa ON Vanier ON K1L 6E8	W	233.79	<u>74</u>
23 Montreal Road Ottawa ON Vanier ON K1L 6E8	W	233.79	<u>74</u>
3-33 Selkirk Street & 2 Montreal Road Vanier ON K1L 6N1	WSW	238.71	<u>77</u>
3-33 Selkirk Street & 2 Montreal Road Vanier ON K1L 6N1	WSW	238.71	<u>77</u>
2 Montreal Rd Ottawa ON K1L6E9	W	248.53	<u>89</u>

FST - Fuel Storage Tank

A search of the FST database, dated Feb 28, 2022 has found that there are 18 FST site(s) within approximately 0.25 kilometers of the project property.

<u>Equal/Higher Elevation</u>	<u>Address</u>	<u>Direction</u>	<u>Distance (m)</u>	<u>Map Key</u>
PIONEER ENERGY MANAGEMENT INC	350 MONTGOMERY ST VANIER K1L 7X2 ON CA ON	S	248.68	<u>90</u>
PIONEER ENERGY MANAGEMENT INC	350 MONTGOMERY ST VANIER K1L 7X2 ON CA ON	S	248.68	<u>90</u>
PIONEER ENERGY MANAGEMENT INC	350 MONTGOMERY ST VANIER K1L 7X2 ON CA ON	S	248.68	<u>90</u>
<u>Lower Elevation</u>	<u>Address</u>	<u>Direction</u>	<u>Distance (m)</u>	<u>Map Key</u>
7088493 CANADA INC	120 MONTREAL RD OTTAWA K1L 6E6 ON CA ON	NNW	49.03	<u>3</u>
7088493 CANADA INC	120 MONTREAL RD OTTAWA K1L 6E6 ON CA ON	NNW	49.03	<u>3</u>
7088493 CANADA INC	120 MONTREAL RD OTTAWA K1L 6E6 ON CA ON	NNW	49.03	<u>3</u>
MAC'S CONVENIENCE STORES INC	120 MONTREAL RD OTTAWA K1L 6E6 ON CA ON	NNW	49.03	<u>3</u>
MAC'S CONVENIENCE STORES INC	120 MONTREAL RD OTTAWA K1L 6E6 ON CA ON	NNW	49.03	<u>3</u>
MAC'S CONVENIENCE STORES INC	120 MONTREAL RD OTTAWA K1L 6E6 ON CA ON	NNW	49.03	<u>3</u>
SUNCOR ENERGY PRODUCTS PARTNERSHIP	42 MONTREAL RD OTTAWA K1L 6E7 ON CA ON	W	184.48	<u>56</u>
SUNCOR ENERGY PRODUCTS PARTNERSHIP	42 MONTREAL RD OTTAWA K1L 6E7 ON CA ON	W	184.48	<u>56</u>

SUNCOR ENERGY PRODUCTS PARTNERSHIP	42 MONTREAL RD OTTAWA K1L 6E7 ON CA ON	W	184.48	56
SUNCOR ENERGY PRODUCTS PARTNERSHIP	42 MONTREAL RD OTTAWA K1L 6E7 ON CA ON	W	203.83	63
SUNCOR ENERGY PRODUCTS PARTNERSHIP	42 MONTREAL RD OTTAWA K1L 6E7 ON CA ON	W	203.83	63
SUNCOR ENERGY PRODUCTS PARTNERSHIP	42 MONTREAL RD OTTAWA K1L 6E7 ON CA ON	W	203.83	63
ESSO IMPERIAL OIL PRODUCTS & CHEMICALS DIVISION**	2 MONTREAL RD VANIER K1L 6E9 ON CA ON	W	248.53	89
ESSO IMPERIAL OIL PRODUCTS & CHEMICALS DIVISION**	2 MONTREAL RD VANIER K1L 6E9 ON CA ON	W	248.53	89
ESSO IMPERIAL OIL PRODUCTS & CHEMICALS DIVISION**	2 MONTREAL RD VANIER K1L 6E9 ON CA ON	W	248.53	89

FSTH - Fuel Storage Tank - Historic

A search of the FSTH database, dated Pre-Jan 2010* has found that there are 3 FSTH site(s) within approximately 0.25 kilometers of the project property.

<u>Lower Elevation</u>	<u>Address</u>	<u>Direction</u>	<u>Distance (m)</u>	<u>Map Key</u>
1716472 ONTARIO INC O/A GAS STN	120 MONTREAL RD OTTAWA ON	NNW	49.03	3
1716472 ONTARIO LTD. O/A GAS STN	120 MONTREAL RD OTTAWA ON	NNW	49.03	3
1082488 ONTARIO LTD O/A PETRO CANADA	42 MONTREAL RD VANIER ON K1L 6E7	W	203.83	63

GEN - Ontario Regulation 347 Waste Generators Summary

A search of the GEN database, dated 1986-Oct 31, 2022 has found that there are 83 GEN site(s) within approximately 0.25 kilometers of the project property.

<u>Equal/Higher Elevation</u>	<u>Address</u>	<u>Direction</u>	<u>Distance (m)</u>	<u>Map Key</u>
RICHMOND TECHNICAL SERVICES	PARKWAY MEDICAL CENTRE 303 KENDALL AVENUE VANIER ON K1L 7S7	E	126.40	<u>23</u>
RICHMOND TECHNICAL SERVICES 33-358	PARKWAY MEDICAL CENTRE 303 KENDALL AVENUE VANIER ON K1L 7S7	E	126.40	<u>23</u>
KOPP LABORATORIES LIMITED	150 MONTREAL ROAD VANIER ON K1L 8H2	ENE	146.68	<u>30</u>
KOPP LABORATORIES LIMIT (OUT OF BUSINESS)	150 MONTREAL ROAD VANIER ON K1L 8H2	ENE	146.68	<u>30</u>
KOPP LABORATORIES LIMITED 23-100	150 MONTREAL ROAD VANIER ON K1L 8H2	ENE	146.68	<u>30</u>
VIDA IMAGING SERVICES INC.	150 MONTREAL ROAD VANIER ON K1L 8H2	ENE	146.68	<u>30</u>
VIDA IMAGING SERVICES INC. 40-136	150 MONTREAL ROAD VANIER ON K1L 8H2	ENE	146.68	<u>30</u>
RICHMOND TECHNICAL SERVICES	LES GALERIES DES VANIER 150 MONTREAL ROAD VANIER ON K1L 8H2	ENE	146.68	<u>30</u>
RICHMOND TECHNICAL SERVICES 33-360	LES GALERIES DES VANIER 150 MONTREAL ROAD VANIER ON K1L 8H2	ENE	146.68	<u>30</u>
The Midwifery Collective of Ottawa	150 Montreal Road Suite #210 Ottawa ON	ENE	146.68	<u>30</u>
The Midwifery Collective of Ottawa	150 Montreal Road Suite #210 Ottawa ON	ENE	146.68	<u>30</u>

<u>Equal/Higher Elevation</u>	<u>Address</u>	<u>Direction</u>	<u>Distance (m)</u>	<u>Map Key</u>
The Midwifery Collective of Ottawa	150 Montreal Road Suite #210 Ottawa ON	ENE	146.68	<u>30</u>
The Midwifery Collective of Ottawa	150 Montreal Road Suite #210 Ottawa ON	ENE	146.68	<u>30</u>
The Midwifery Collective of Ottawa	150 Montreal Road Suite #210 Ottawa ON	ENE	146.68	<u>30</u>
ALEI ELDEEN PHARMACIES INC.	150 MONTREAL RD. OTTAWA ON K1L 8H2	ENE	146.68	<u>30</u>
Carrefour Vanier Medical Centre	150 Montreal Road, suite 305 Vanier ON K1L 8H2	ENE	146.68	<u>30</u>
Dr. Edward J. Smith	150 Montreal Road, Unit 102 Ottawa ON K1L 8H2	ENE	146.68	<u>30</u>
Carrefour Vanier Medical Centre	150 Montreal Road, suite 305 Vanier ON K1L 8H2	ENE	146.68	<u>30</u>
ALEI ELDEEN PHARMACIES INC.	150 MONTREAL RD. OTTAWA ON K1L 8H2	ENE	146.68	<u>30</u>
ALEI ELDEEN PHARMACIES INC.	150 MONTREAL RD. OTTAWA ON K1L 8H2	ENE	146.68	<u>30</u>
Carrefour Vanier Medical Centre	150 Montreal Road, suite 305 Vanier ON K1L 8H2	ENE	146.68	<u>30</u>
ALEI ELDEEN PHARMACIES INC.	150 MONTREAL RD. OTTAWA ON K1L 8H2	ENE	146.68	<u>30</u>
Carrefour Vanier Medical Centre	150 Montreal Road, suite 305 Vanier ON K1L 8H2	ENE	146.68	<u>30</u>

<u>Equal/Higher Elevation</u>	<u>Address</u>	<u>Direction</u>	<u>Distance (m)</u>	<u>Map Key</u>
MOHAMED DEBOUK PHARMACY INC.	150 MONTREAL RD. OTTAWA ON K1L 8H2	ENE	146.68	30
MOHAMED DEBOUK PHARMACY INC.	150 MONTREAL RD. OTTAWA ON K1L 8H2	ENE	146.68	30
Service Corporation International Canada	180 Montreal Road Ottawa ON K1L 1B4	NE	214.19	67
Service Corporation International	180 Montreal Road Ottawa ON K1L 1B4	NE	214.19	67
Service Corporation International	180 Montreal Road Ottawa ON K1L 1B4	NE	214.19	67
ROYAL CANADIAN GEOGRAPHICAL SCTY.	39 MCARTHUR AVENUE VANIER ON K1L 8L7	SSW	247.53	87
ROYAL CANADIAN GEOGRAPHICAL SCTY. 33-593	39 MCARTHUR AVENUE VANIER ON K1L 8L7	SSW	247.53	87
ROYAL CANADIAN GEOGRAPHICAL SOCIETY	39 MCARTHUR AVENUE VANIER ON K1L 8L7	SSW	247.53	87
ROYAL CANADIAN GEOGRAPHICAL SOCIETY	39 MCARTHUR AVENUE VANIER ON K1L 8L7	SSW	247.53	87
McKeown Contracting & Willy's Roll-Offs Ltd	350 MONTGOMERY STREET VANIER ON K1L 7X2	S	248.68	90
<u>Lower Elevation</u>	<u>Address</u>	<u>Direction</u>	<u>Distance (m)</u>	<u>Map Key</u>
Mac's Convenience Stores Inc.	120 Montreal Rd Vanier ON K1L 6E6	NNW	49.03	3

Mac's Convenience Stores Inc.	120 Montreal Rd Vanier ON K1L 6E6	NNW	49.03	<u>3</u>
Mac's Convenience Stores Inc.	120 Montreal Road Ottawa ON K1L 6B6	NNW	49.03	<u>3</u>
DST Consulting Engineers	94 Montreal Road Ottawa ON	WNW	78.77	<u>8</u>
PELICAN CLEANING GROUP INC.	94 MONTREAL ROAD VANIER ON K1L 6E6	WNW	78.77	<u>8</u>
Protech Energie Ltee	94 montreal rd Vanier ON K1L 6E6	WNW	78.77	<u>8</u>
VANIER CLEANERS	DIV. OF PROTECH ENERGIE LTEE. 94 MONTREAL ROAD VANIER ON K1L 6E6	WNW	78.77	<u>8</u>
174187 CANADA INC.	O/A VANIER CLEANERS 94 MONTREAL ROAD VANIER ON K1L 6E6	WNW	78.77	<u>8</u>
174187 CANADA INC. 40-028	O/A VANIER CLEANERS 94 MONTREAL ROAD VANIER ON K1L 6E6	WNW	78.77	<u>8</u>
174187 CANADA INC.	VANIER CLEANERS, OPERATING AS 94 MONTREAL ROAD VANIER ON K1L 6E6	WNW	78.77	<u>8</u>
Strivetech Elevator Services Inc	80 Montreal Road Ottawa ON K1L 6E7	WSW	88.46	<u>10</u>
CONSEIL DES ECOLES PUBLIQUES	L'ALTERNATIVE 307, RUE MONTGOMERY VANIER ON K1L 7W8	WSW	132.25	<u>26</u>
CONSEIL DES ECOLES PUBLIQUES	ECOLE SECONDAIRE L'ALTERNATIVE 307 RUE MONTGOMERY VANIER ON K1L 7W8	WSW	132.25	<u>26</u>

CONSEIL DES ECOLES PUBLIQUES DE L'EST DE L'ONTARIO	307, rue Montgomery Ottawa ON	WSW	132.25	26
Ecole secondaire publique L'Alternative	307, rue Montgomery Ottawa ON	WSW	132.25	26
Ecole secondaire publique L'Alternative	307, rue Montgomery Ottawa ON	WSW	132.25	26
Ecole secondaire publique L'Alternative	307, rue Montgomery Ottawa ON	WSW	132.25	26
Ecole secondaire publique L'Alternative	307, rue Montgomery Ottawa ON	WSW	132.25	26
Ecole secondaire publique L'Alternative	307, rue Montgomery Ottawa ON	WSW	132.25	26
Ecole secondaire publique L'Alternative	307, rue Montgomery Ottawa ON K1L 7W8	WSW	132.25	26
Ecole secondaire publique L'Alternative	307, rue Montgomery Ottawa ON K1L 7W8	WSW	132.25	26
Conseil de ecoles publiques de l'Est de l'Ontario	Mauril-Belanger, 307 rue Montgomery Vanier ON K1L 7W8	WSW	132.25	26
Conseil des ecoles publiques de l'Est de l'Ontario	Mauril-Bélanger, 307, rue Montgomery Vanier ON K1L 7W8	WSW	132.25	26
Conseil des ecoles publiques de l'Est de l'Ontario	Mauril-Bélanger, 307, rue Montgomery Vanier ON K1L 7W8	SW	162.42	41
Suncor Energy Products Partnership	42 Montreal Road Ottawa ON K1L 6E7	W	184.48	56

Suncor Energy Products Partnership	42 Montreal Road Ottawa ON K1L 6E7	W	184.48	56
Petro Canada	42 Montreal Road Ottawa ON	W	203.83	63
Clarkway Construction Ltd	42 Montreal Ottawa ON K1L 6E8	W	203.83	63
Suncor Energy Products	42 Montreal Road Ottawa ON K1L 6E7	W	203.83	63
Suncor Energy Products Partnership	42 Montreal Road Ottawa ON K1L 6E7	W	203.83	63
Petro Canada	42 Montreal Rd Ottawa ON K1L 6E7	W	203.83	63
PETRO-CANADA PETROLEUM PRODUCTS	42 MONTREAL ROAD VANIER ON K1L 6E7	W	203.83	63
The Canadian Diabetes Association	45 Montreal Road Ottawa ON K1L 6E8	W	204.10	65
Tungasuvvingat Inuit Family Health Team	#300, 24 Selkirk St Ottawa ON	SW	240.65	79
Tungasuvvingat Inuit Family Health Team	#300, 24 Selkirk St Ottawa ON	SW	240.65	79
Akausivik Inuit Family Health Team	#300, 24 Selkirk St Ottawa ON K1L 0A4	SW	240.65	79
Akausivik Inuit Family Health Team	#300, 24 Selkirk St Ottawa ON K1L 0A4	SW	240.65	79
Akausivik Inuit Family Health Team	#300, 24 Selkirk St Ottawa ON K1L 0A4	SW	240.65	79

Akausivik Inuit Family Health Team	#300, 24 Selkirk St Ottawa ON K1L 0A4	SW	240.65	79
Akausivik Inuit Family Health Team	#300, 24 Selkirk St Ottawa ON K1L 0A4	SW	240.65	79
Akausivik Inuit Family Health Team	#300, 24 Selkirk St Ottawa ON K1L 0A4	SW	240.65	79
Akausivik Inuit Family Health Team	#300, 24 Selkirk St Ottawa ON K1L 0A4	SW	240.65	79
2145675 Ontario Inc. o/a Demolition Plus	27 Selkirk Street Ottawa ON K1L 6N1	SW	242.78	83
Imperial Oil	2 Montreal Road Vanier ON K1L6E9	W	248.53	89
Imperial Oil	2 Montreal Road Vanier ON K1L6E9	W	248.53	89
Imperial Oil	2 Montreal Road Vanier ON K1L6E9	W	248.53	89
Imperial Oil	2 Montreal Road Vanier ON K1L6E9	W	248.53	89
Imperial Oil	2 Montreal Road Vanier ON K1L6E9	W	248.53	89
Imperial Oil	2 Montreal Road Vanier ON K1L6E9	W	248.53	89
Imperial Oil	2 Montreal Road Vanier ON K1L6E9	W	248.53	89
JBPA Development Inc	2 Montreal Rd Ottawa ON K1L 6E9	W	248.53	89

HINC - TSSA Historic Incidents

A search of the HINC database, dated 2006-June 2009* has found that there are 2 HINC site(s) within approximately 0.25 kilometers of the project property.

<u>Equal/Higher Elevation</u>	<u>Address</u>	<u>Direction</u>	<u>Distance (m)</u>	<u>Map Key</u>
	91 SELKIRK STREET VANIER ON K1L 6M6	S	158.66	<u>37</u>

<u>Lower Elevation</u>	<u>Address</u>	<u>Direction</u>	<u>Distance (m)</u>	<u>Map Key</u>
	297 Palace Street OTTAWA ON	SW	58.37	<u>5</u>

INC - Fuel Oil Spills and Leaks

A search of the INC database, dated Feb 28, 2022 has found that there are 3 INC site(s) within approximately 0.25 kilometers of the project property.

<u>Equal/Higher Elevation</u>	<u>Address</u>	<u>Direction</u>	<u>Distance (m)</u>	<u>Map Key</u>
	344 Cyr Avenue, Ottawa ON K1L 7P1	ESE	249.03	<u>92</u>

<u>Lower Elevation</u>	<u>Address</u>	<u>Direction</u>	<u>Distance (m)</u>	<u>Map Key</u>
	29 SELKIRK STREET, OTTAWA ON	SW	189.97	<u>58</u>
	42 MONTREAL ROAD, OTTAWA ON	W	203.83	<u>63</u>

PES - Pesticide Register

A search of the PES database, dated Oct 2011- Dec 31, 2022 has found that there are 7 PES site(s) within approximately 0.25 kilometers of the project property.

<u>Equal/Higher Elevation</u>	<u>Address</u>	<u>Direction</u>	<u>Distance (m)</u>	<u>Map Key</u>
SAHAR ZIAEI DRUGS INC O/A SHOPPERS DRUG MART #1229	150 MONTREAL RD OTTAWA ON K1L8H2	ENE	146.68	<u>30</u>

<u>Equal/Higher Elevation</u>	<u>Address</u>	<u>Direction</u>	<u>Distance (m)</u>	<u>Map Key</u>
S.L. DEVISON PHARMACIES INC.	1 - 150 MONTREAL ROAD OTTAWA ON K1L5H2	ENE	146.68	30
S.L. DEVISON PHARMACIES INC.	1 - 150 MONTREAL ROAD OTTAWA ON K1L5H2	ENE	146.68	30
SAHAR ZIAEI DRUGS INC O/A SHOPPERS DRUG MART #1229	150 MONTREAL RD OTTAWA ON K1L 8H2	ENE	146.68	30
SAHAR ZIAEI DRUGS INC O/A SHOPPERS DRUG MART #1229	150 MONTREAL RD OTTAWA ON K1L 8H2	ENE	146.68	30
S.L. DEVISON PHARMACIES INC.	1 - 150 MONTREAL ROAD OTTAWA ON K1L5H2	ENE	146.68	30

<u>Lower Elevation</u>	<u>Address</u>	<u>Direction</u>	<u>Distance (m)</u>	<u>Map Key</u>
WOOLWORTH F W CO LTD 227	11 SELKIRK STREET OTTAWA ON	SW	242.61	82

PINC - Pipeline Incidents

A search of the PINC database, dated Feb 28, 2021 has found that there are 4 PINC site(s) within approximately 0.25 kilometers of the project property.

<u>Equal/Higher Elevation</u>	<u>Address</u>	<u>Direction</u>	<u>Distance (m)</u>	<u>Map Key</u>
PIPELINE HIT 2"	164 JEANNE MANCE ST.,OTTAWA, ON,K1L 6M3,CA ON	ESE	249.00	91

<u>Lower Elevation</u>	<u>Address</u>	<u>Direction</u>	<u>Distance (m)</u>	<u>Map Key</u>
ENBRIDGE GAS INC	85 OLD MONTREAL RD.,OTTAWA, ON,,CA ON	WNW	122.19	22

ENBRIDGE GAS INC	80 MARK AVE,,VANIER,ON,K1L 6A7, CA ON	WNW	143.36	29
ENBRIDGE GAS INC	55 MONTREAL RD,,VANIER,ON,K1L 6E8,CA ON	W	168.53	46

PRT - Private and Retail Fuel Storage Tanks

A search of the PRT database, dated 1989-1996* has found that there are 4 PRT site(s) within approximately 0.25 kilometers of the project property.

<u>Equal/Higher Elevation</u>	<u>Address</u>	<u>Direction</u>	<u>Distance (m)</u>	<u>Map Key</u>
SUNOCO INC - THROUGH AGENT PIONEER PETROLEUMS MANA	350 MONTGOMERY ST VANIER ON K1L7X2	S	248.68	90

<u>Lower Elevation</u>	<u>Address</u>	<u>Direction</u>	<u>Distance (m)</u>	<u>Map Key</u>
MARK MOXNESS O/A PARKWAY ESSO O/A VANIER TEXACO	120 MONTREAL RD VANIER ON K1L6E6	NNW	49.03	3
1055724 ONTARIO INC	42 MONTREAL RD VANIER ON K1L 6E7	W	203.83	63
OPERATOR IMPERIAL OIL SERVICE STN	2 MONTREAL RD VANIER ON K1L6E9	W	248.53	89

PTTW - Permit to Take Water

A search of the PTTW database, dated 1994 - Dec 31, 2022 has found that there are 1 PTTW site(s) within approximately 0.25 kilometers of the project property.

<u>Lower Elevation</u>	<u>Address</u>	<u>Direction</u>	<u>Distance (m)</u>	<u>Map Key</u>
Riverain Developments Inc.	3 Selkirk Street and 2 Montreal Road Ottawa, ON Canada ON	WSW	247.85	88

SCT - Scott's Manufacturing Directory

A search of the SCT database, dated 1992-Mar 2011* has found that there are 13 SCT site(s) within approximately 0.25 kilometers of the project property.

<u>Equal/Higher Elevation</u>	<u>Address</u>	<u>Direction</u>	<u>Distance (m)</u>	<u>Map Key</u>
The Royal Canadian	39 McArthur Ave Vanier ON K1L 8L7	SSW	247.53	87
Cdn Geographic - Royal Cdn	39 McArthur Ave Vanier ON K1L 8L7	SSW	247.53	87
Royal Cdn Geographical Soc	39 McArthur Ave Vanier ON K1L 8L7	SSW	247.53	87
The Royal Canadian	39 McArthur Ave Vanier ON K1L 8L7	SSW	247.53	87
Royal Canadian Geographical Society - Géographica	39 McArthur Ave Vanier ON K1L 8L7	SSW	247.53	87
Royal Canadian Geographical Society - Canadian Geographic	39 McArthur Ave Vanier ON K1L 8L7	SSW	247.53	87
Royal Canadian Geographical Society	39 McArthur Ave Vanier ON K1L 8L7	SSW	247.53	87
ROYAL CDN GEOGRAPHICAL SOCIETY	39 McArthur Ave Vanier ON K1L 8L7	SSW	247.53	87
RCGS - GÉOGRAPHICA	39 MCARTHUR AVE VANIER ON K1L 8L7	SSW	247.53	87
ROYAL CANADIAN GEOGRAPHICAL	39 MCARTHUR AVE VANIER ON K1L 8L7	SSW	247.53	87
ROYAL CANADIAN GEOGRAPHICAL	39 MCARTHUR AVE VANIER ON K1L 8L7	SSW	247.53	87

<u>Lower Elevation</u>	<u>Address</u>	<u>Direction</u>	<u>Distance (m)</u>	<u>Map Key</u>
-------------------------------	-----------------------	-------------------------	----------------------------	-----------------------

Office Equipment Specialists	25 Montreal Rd Ottawa ON K1L 6E8	W	235.55	76
Office Equipment Specialists	25 Montreal Rd Vanier ON K1L 6E8	W	235.55	76

SPL - Ontario Spills

A search of the SPL database, dated 1988-Sep 2020; Dec 2020-Mar 2021 has found that there are 15 SPL site(s) within approximately 0.25 kilometers of the project property.

<u>Equal/Higher Elevation</u>	<u>Address</u>	<u>Direction</u>	<u>Distance (m)</u>	<u>Map Key</u>
Barry Humphrey from Royal Lepage<UNOFFICIAL>	At Montreal Rd and Vanier Parkway Ottawa ON	N	92.45	13
TEXACO	MONTREAL RD AND VANIER PARKWAY SERVICE STATION OTTAWA CITY ON	N	92.45	13
	35 McArthur Ave Ottawa ON K1L 6R2	SSW	247.53	87
	164 Jeanne Mance St Ottawa ON	ESE	249.00	91
PRIVATE RESIDENCE	RESIDENCE AT 256 EMOND ST. STORAGE TANK/BARREL VANIER CITY ON K1L 7R8	NNE	249.67	94
<u>Lower Elevation</u>	<u>Address</u>	<u>Direction</u>	<u>Distance (m)</u>	<u>Map Key</u>
QUEENSWAY TANK LINES	VANIER CAR WASH, 120 MONTREAL RD. TANK TRUCK (CARGO) VANIER CITY ON K1L 6E6	NNW	49.03	3
	297 Palace St. Ottawa Ottawa ON	SW	58.37	5
PRIVATE BUSINESS	90 MONTREAL ROAD. FUEL STORAGE TANK VANIER CITY ON K1L 6E6	WNW	78.77	8

STINSON FUELS	90 MONTRAL ROAD TANK TRUCK (CARGO) VANIER CITY ON K1L 6E6	WNW	78.77	8
	Corner of Montreal Rd and Vanier Parkway - in front of 115 Montreal Rd Ottawa ON	NW	104.37	16
City of Ottawa	99 Montreal Road Ottawa ON	WNW	108.81	18
Enbridge Gas Inc.	85 Montreal Road Ottawa ON	WNW	122.19	22
Tomlinson Environmental Services Ltd	81 Montreal Rd. Ottawa ON	WNW	131.35	25
S. 21	259 Greensway Ave Ottawa ON	NW	201.68	62
Petro-Canada	42 Montreal Rd, Vanier Ottawa ON	W	203.83	63

WWIS - Water Well Information System

A search of the WWIS database, dated Jun 30 2022 has found that there are 28 WWIS site(s) within approximately 0.25 kilometers of the project property.

<u>Equal/Higher Elevation</u>	<u>Address</u>	<u>Direction</u>	<u>Distance (m)</u>	<u>Map Key</u>
	(NO CIVIC) KENDALL AVE. lot 6 OTTAWA ON <i>Well ID: 7296146</i>	ENE	92.34	12
	(NO CIVIC) KENDALL AVENUE lot 6 OTTAWA ON <i>Well ID: 7296141</i>	NE	102.81	15
	(NO CIVIC) KENDALL AVE. lot 6 OTTAWA ON <i>Well ID: 7296145</i>	E	109.31	19

<u>Equal/Higher Elevation</u>	<u>Address</u>	<u>Direction</u>	<u>Distance (m)</u>	<u>Map Key</u>
	149 MONTREAL RD Ottawa ON <i>Well ID: 7282934</i>	NNE	137.07	<u>27</u>
	ON <i>Well ID: 1508378</i>	NE	139.27	<u>28</u>
	268 DUROCHER Ottawa ON <i>Well ID: 7282868</i>	NNE	152.34	<u>33</u>
	149 MONTREAL RD Ottawa ON <i>Well ID: 7282933</i>	NNE	152.67	<u>34</u>
	268 DOROCHER Ottawa ON <i>Well ID: 7282871</i>	NNE	160.68	<u>39</u>
	268 DUROCHER ST Ottawa ON <i>Well ID: 7282870</i>	NNE	162.56	<u>42</u>
	209 Montreal Rd Ottawa ON <i>Well ID: 7364383</i>	E	166.65	<u>45</u>
	149 MONTREAL ROAD / 268 DUROCHER ST. Ottawa ON <i>Well ID: 7116014</i>	NNE	170.38	<u>49</u>
	(NO CIVIC) JEANNE MANCE ST. lot 6 Ottawa ON <i>Well ID: 7296147</i>	ESE	174.17	<u>51</u>
	268 DURODER Ottawa ON <i>Well ID: 7282869</i>	NNE	176.07	<u>52</u>
	(NO CIVIC) SAVARD AVE. lot 6 OTTAWA ON <i>Well ID: 7296144</i>	NE	178.46	<u>53</u>
	350 MAYFIELD OTTAWA ON	SSW	242.40	<u>81</u>

<u>Equal/Higher Elevation</u>	<u>Address</u>	<u>Direction</u>	<u>Distance (m)</u>	<u>Map Key</u>
	<i>Well ID:</i> 7218033			
	(NO CIVIC) CY AVE. lot 6 Ottawa ON	ENE	247.08	86
	<i>Well ID:</i> 7296149			
	(NO CIVIC) JEANNE MANCE ST. lot 6 OTTAWA ON	E	249.09	93
	<i>Well ID:</i> 7296148			
<u>Lower Elevation</u>	<u>Address</u>	<u>Direction</u>	<u>Distance (m)</u>	<u>Map Key</u>
	285 PALACE STREET Ottawa ON	W	55.98	4
	<i>Well ID:</i> 7109511			
	92 MONTREAL ROAD 90 Ottawa ON	W	73.73	7
	<i>Well ID:</i> 7110230			
	307 MONTGOMERY STREET Ottawa ON	WSW	161.10	40
	<i>Well ID:</i> 7236606			
	42 MONTREAL RD OTTAWA ON	W	173.40	50
	<i>Well ID:</i> 7186501			
	42 MONTREAL RD Ottawa ON	W	181.43	55
	<i>Well ID:</i> 7283536			
	3-33 Selkirk Ottawa ON	SW	189.97	58
	<i>Well ID:</i> 7344661			
	42 MONTREAL RD OTTAWA ON	W	203.83	63
	<i>Well ID:</i> 1535365			
	50 SELKIRK ST. OTTAWA ON	SSW	212.96	66
	<i>Well ID:</i> 7218032			
	2 MONTREAL RD Ottawa ON	W	239.77	78

Well ID: 7342084

2 MONTREAL RD
Ottawa ON

WSW

241.00

80

Well ID: 7342082

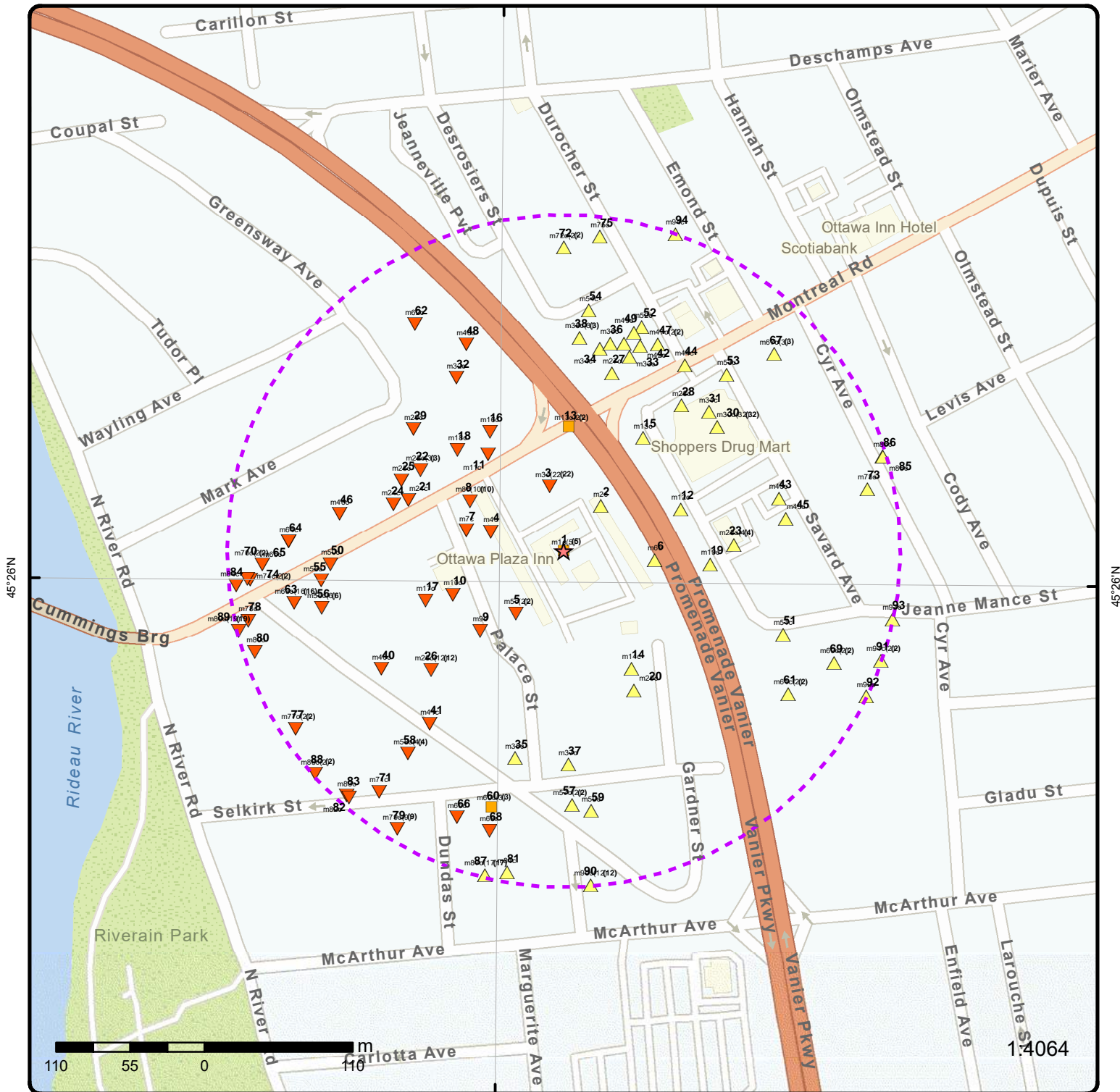
ON

W

244.48

84

Well ID: 7240449



Map: 0.25 Kilometer Radius

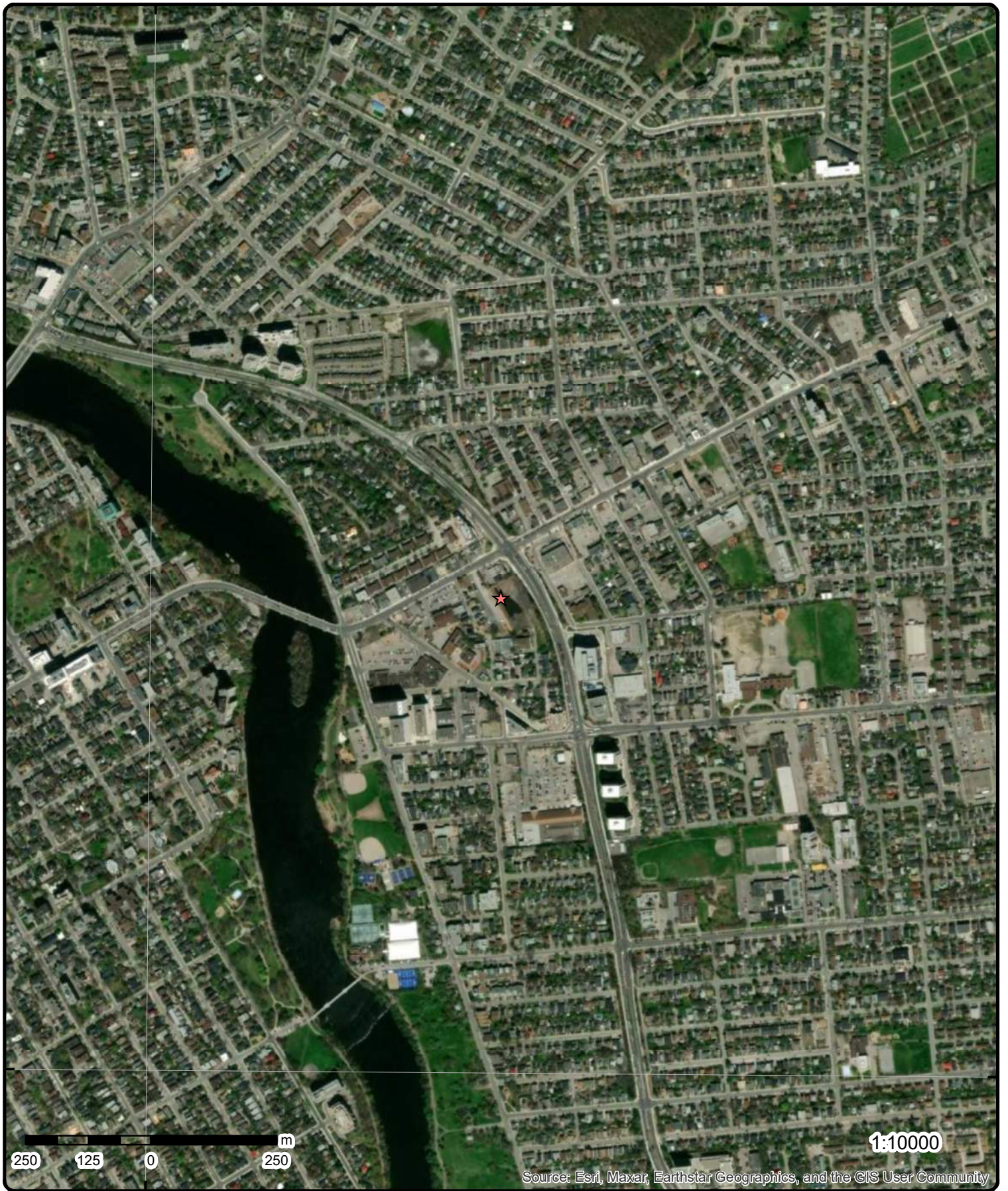
Order Number: 23013000004

Address: 112 Montreal Road, Vanier, ON



Project Property	Freeways; Highways	Beach	Shopping & Sports Area
Buffer Outline	Traffic Circle; Ramp	Airport	University/College
Eris Sites with Higher Elevation	Major Arterial; Minor Arterial	Industrial Area	Cemetery; Golf Course
Eris Sites with Same Elevation	Local Road	Military Base	Park (National)
Eris Sites with Lower Elevation	Service Road; Traffic Circle; Ramp	Aircraft Roads	Park (City/County)
Eris Sites with Unknown Elevation	Rail	Native Reservation	Hospital

75°40'30"W



45°25'30"N

45°25'30"N

Aerial Year: 2022

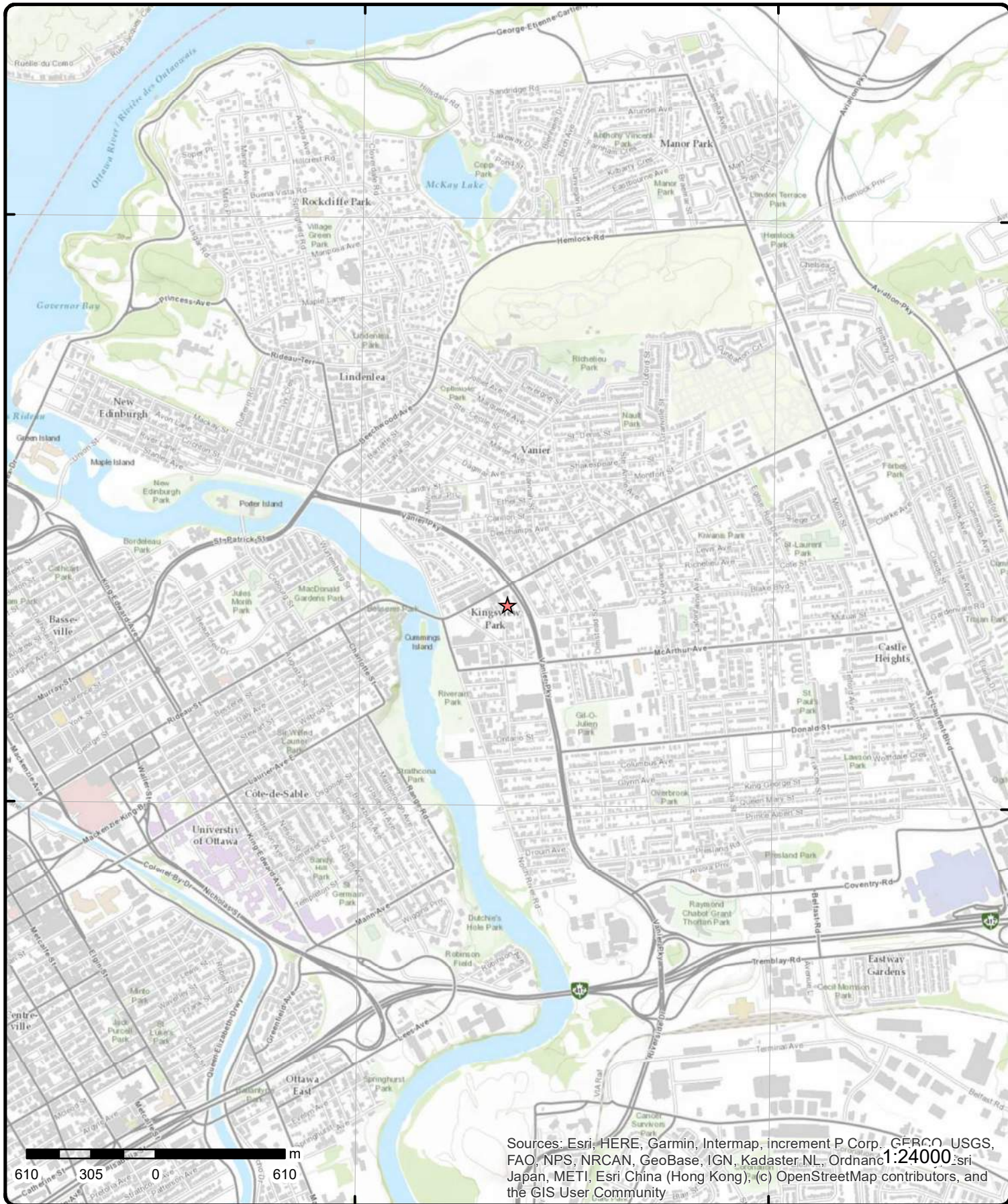
Order Number: 2301300004

Address: 112 Montreal Road, Vanier, ON



Source: ESRI World Imagery

© ERIS Information Limited Partnership



Topographic Map

Address: 112 Montreal Road, ON

Source: ESRI World Topographic Map

Order Number: 2301300004



© ERIS Information Limited Partnership

Detail Report

Map Key	Number of Records	Direction/ Distance (m)	Elev/Diff (m)	Site	DB
1	1 of 5	-/0.0	56.2 / 0.00	112 Montreal Road Ottawa ON	EHS
Order No: 20050915004 Status: C Report Type: Complete Report Report Date: 9/23/2005 Date Received: 9/15/2005 Previous Site Name: Lot/Building Size: Additional Info Ordered:		Nearest Intersection: Montreal Road and Palace Street Municipality: Client Prov/State: ON Search Radius (km): 0.25 X: -75.665841 Y: 45.433649			
1	2 of 5	-/0.0	56.2 / 0.00	112 Montreal Road Ottawa ON	EHS
Order No: 20101117060 Status: C Report Type: Standard Report Report Date: 11/23/2010 Date Received: 11/17/2010 2:34:07 PM Previous Site Name: Lot/Building Size: Additional Info Ordered: Fire Insur. Maps and/or Site Plans		Nearest Intersection: Municipality: Client Prov/State: ON Search Radius (km): 0.25 X: -75.665922 Y: 45.433551			
1	3 of 5	-/0.0	56.2 / 0.00	112 Montreal Road Ottawa ON	EHS
Order No: 20131112004 Status: C Report Type: Standard Report Report Date: 20-NOV-13 Date Received: 12-NOV-13 Previous Site Name: Lot/Building Size: Additional Info Ordered:		Nearest Intersection: Municipality: Client Prov/State: ON Search Radius (km): .25 X: -75.666766 Y: 45.434065			
1	4 of 5	-/0.0	56.2 / 0.00	112 Montreal Road Vanier ON K1L 6E6	EHS
Order No: 20191213164 Status: C Report Type: Standard Report Report Date: 18-DEC-19 Date Received: 13-DEC-19 Previous Site Name: Lot/Building Size: Additional Info Ordered:		Nearest Intersection: Municipality: Client Prov/State: ON Search Radius (km): .25 X: -75.6658547 Y: 45.4333807			

Map Key	Number of Records	Direction/ Distance (m)	Elev/Diff (m)	Site	DB
<u>1</u>	5 of 5	-/0.0	56.2 / 0.00	112 Montreal Road Vanier ON K1L 6E6	EHS
Order No:		20191213164		Nearest Intersection:	
Status:		C		Municipality:	
Report Type:		Standard Report		Client Prov/State: ON	
Report Date:		18-DEC-19		Search Radius (km): .25	
Date Received:		13-DEC-19		X: -75.6658547	
Previous Site Name:				Y: 45.4333807	
Lot/Building Size:					
Additional Info Ordered:					

<u>2</u>	1 of 1	NE/43.4	56.8 / 0.64	ON	BORE
Borehole ID:		613638		Inclin FLG: No	
OGF ID:		215514871		SP Status: Initial Entry	
Status:				Surv Elev: No	
Type:		Borehole		Piezometer: No	
Use:				Primary Name:	
Completion Date:		DEC-1971		Municipality:	
Static Water Level:				Lot:	
Primary Water Use:				Township:	
Sec. Water Use:				Latitude DD: 45.433843	
Total Depth m:		1.8		Longitude DD: -75.665693	
Depth Ref:		Ground Surface		UTM Zone: 18	
Depth Elev:				Easting: 447931	
Drill Method:				Northing: 5031362	
Orig Ground Elev m:		56.9		Location Accuracy:	
Elev Reliabil Note:				Accuracy: Not Applicable	
DEM Ground Elev m:		56.7			
Concession:					
Location D:					
Survey D:					
Comments:					

Borehole Geology Stratum

Geology Stratum ID:	218395933	Mat Consistency:	
Top Depth:	0	Material Moisture:	
Bottom Depth:	.5	Material Texture:	
Material Color:		Non Geo Mat Type:	
Material 1:		Geologic Formation:	
Material 2:	Fill	Geologic Group:	
Material 3:	Sand	Geologic Period:	
Material 4:	Shale	Depositional Gen:	

Gsc Material Description:
Stratum Description: ARTIFICIAL.

Geology Stratum ID:	218395935	Mat Consistency:	
Top Depth:	.9	Material Moisture:	
Bottom Depth:	1.4	Material Texture:	
Material Color:		Non Geo Mat Type:	
Material 1:		Geologic Formation:	
Material 2:	Fill	Geologic Group:	
Material 3:	Till	Geologic Period:	
Material 4:		Depositional Gen:	

Gsc Material Description:
Stratum Description: ARTIFICIAL.

Geology Stratum ID:	218395934	Mat Consistency:	
Top Depth:	.5	Material Moisture:	
Bottom Depth:	.9	Material Texture:	

Map Key	Number of Records	Direction/ Distance (m)	Elev/Diff (m)	Site	DB
<p>Material Color: Material 1: Material 2: Fill Material 3: Sand Material 4: Gravel Gsc Material Description: Stratum Description: ARTIFICIAL.</p> <p>Geology Stratum ID: 218395936 Top Depth: 1.4 Bottom Depth: 1.8 Material Color: Material 1: Material 2: Fill Material 3: Sand Material 4: Silt Gsc Material Description: Stratum Description: ARTIFICIAL. 00000 010 00015 012 00030 038 00045 040 00000078000150430003001400045 **Note: Many records provided by the department have a truncated [Stratum Description] field.</p>					
<p>Non Geo Mat Type: Geologic Formation: Geologic Group: Geologic Period: Depositional Gen:</p> <p>Mat Consistency: Material Moisture: Material Texture: Non Geo Mat Type: Geologic Formation: Geologic Group: Geologic Period: Depositional Gen:</p>					
<p>Source</p> <p>Source Type: Data Survey Source Orig: Geological Survey of Canada Source Date: 1956-1972 Confidence: H Observatio: Source Name: Urban Geology Automated Information System (UGAIS) Source Details: File: OTTAWA2.txt RecordID: 061460 NTS_Sheet: 31G05G Confiden 1: Logged by professional. Exact and complete description of material and properties.</p> <p>Source Appl: Spatial/Tabular Source Iden: 1 Scale or Res: Varies Horizontal: NAD27 Verticalda: Mean Average Sea Level</p>					
<p>Source List</p> <p>Source Identifier: 1 Source Type: Data Survey Source Date: 1956-1972 Scale or Resolution: Varies Source Name: Urban Geology Automated Information System (UGAIS) Source Originators: Geological Survey of Canada</p> <p>Horizontal Datum: NAD27 Vertical Datum: Mean Average Sea Level Projection Name: Universal Transverse Mercator</p>					
<u>3</u>	1 of 22	NNW/49.0	55.9 / -0.31	QUEENSWAY TANK LINES VANIER CAR WASH, 120 MONTREAL RD. TANK TRUCK (CARGO) VANIER CITY ON K1L 6E6	SPL
<p>Ref No: 117701 Site No: Incident Dt: 8/25/1995 Year: Incident Cause: VALVE/FITTING LEAK OR FAILURE Incident Event: Contaminant Code: Contaminant Name: Contaminant Limit 1: Contam Limit Freq 1: Contaminant UN No 1: Environment Impact: NOT ANTICIPATED Nature of Impact: Receiving Medium: LAND Receiving Env: MOE Response: Dt MOE Arvl on Scn: MOE Reported Dt: 8/25/1995</p> <p>Discharger Report: Material Group: Health/Env Conseq: Client Type: Sector Type: Agency Involved: Nearest Watercourse: Site Address: Site District Office: Site Postal Code: Site Region: Site Municipality: 20102 Site Lot: Site Conc: Northing: Easting: Site Geo Ref Accu: Site Map Datum:</p>					

Map Key	Number of Records	Direction/ Distance (m)	Elev/Diff (m)	Site	DB
---------	-------------------	----------------------------	------------------	------	----

Dt Document Closed:
Incident Reason: ERROR
Site Name:
Site County/District:
Site Geo Ref Meth:
Incident Summary: QUEENSWAY TANK LINES:4L GASOLINE TO CONCRETE PAD DURING DELIVERY.
Contaminant Qty:

SAC Action Class:
Source Type:

3	2 of 22	NNW/49.0	55.9 / -0.31	MARK MOXNESS O/A PARKWAY ESSO O/A VANIER TEXACO 120 MONTREAL RD VANIER ON K1L6E6	PRT
-------------------	---------	----------	--------------	--	-----

Location ID: 16166
Type: retail
Expiry Date: 1996-03-31
Capacity (L): 113500
Licence #: 0055852001

3	3 of 22	NNW/49.0	55.9 / -0.31	1716472 ONTARIO INC O/A GAS STN 120 MONTREAL RD OTTAWA ON	FSTH
-------------------	---------	----------	--------------	---	------

License Issue Date: 4/23/2007
Tank Status: Licensed
Tank Status As Of: August 2007
Operation Type: Retail Fuel Outlet
Facility Type: Gasoline Station - Self Serve

--Details--

Status: Active
Year of Installation: 1983
Corrosion Protection:
Capacity: 22700
Tank Fuel Type: Liquid Fuel Single Wall UST - Gasoline

Status: Active
Year of Installation: 1983
Corrosion Protection:
Capacity: 45400
Tank Fuel Type: Liquid Fuel Single Wall UST - Gasoline

Status: Active
Year of Installation: 1983
Corrosion Protection:
Capacity: 45400
Tank Fuel Type: Liquid Fuel Single Wall UST - Gasoline

3	4 of 22	NNW/49.0	55.9 / -0.31	1716472 ONTARIO LTD. O/A GAS STN 120 MONTREAL RD OTTAWA ON	FSTH
-------------------	---------	----------	--------------	--	------

License Issue Date: 4/23/2007 2:47:00 PM
Tank Status: Licensed
Tank Status As Of: December 2008
Operation Type: Retail Fuel Outlet
Facility Type: Gasoline Station - Self Serve

--Details--

Map Key	Number of Records	Direction/ Distance (m)	Elev/Diff (m)	Site	DB
Status:		Active			
Year of Installation:		1983			
Corrosion Protection:					
Capacity:		22700			
Tank Fuel Type:		Liquid Fuel Single Wall UST - Gasoline			
Status:		Active			
Year of Installation:		1983			
Corrosion Protection:					
Capacity:		45400			
Tank Fuel Type:		Liquid Fuel Single Wall UST - Gasoline			
Status:		Active			
Year of Installation:		1983			
Corrosion Protection:					
Capacity:		45400			
Tank Fuel Type:		Liquid Fuel Single Wall UST - Gasoline			
Status:		Active			
Year of Installation:		1988			
Corrosion Protection:					
Capacity:		45400			
Tank Fuel Type:		Liquid Fuel Single Wall UST - Gasoline			
Status:		Active			
Year of Installation:		1988			
Corrosion Protection:					
Capacity:		45400			
Tank Fuel Type:		Liquid Fuel Single Wall UST - Gasoline			
Status:		Active			
Year of Installation:		1988			
Corrosion Protection:					
Capacity:		22700			
Tank Fuel Type:		Liquid Fuel Single Wall UST - Gasoline			
Status:		Active			
Year of Installation:		1996			
Corrosion Protection:					
Capacity:		44600			
Tank Fuel Type:		Liquid Fuel Double Wall UST - Gasoline			
Status:		Active			
Year of Installation:		1996			
Corrosion Protection:					
Capacity:		44600			
Tank Fuel Type:		Liquid Fuel Double Wall UST - Gasoline			
Status:		Active			
Year of Installation:		1996			
Corrosion Protection:					
Capacity:		44600			
Tank Fuel Type:		Liquid Fuel Double Wall UST - Gasoline			

[3](#)

5 of 22

NNW/49.0

55.9 / -0.31

7088493 CANADA INC
120 MONTREAL RD
OTTAWA ON

DTNK

Delisted Expired Fuel Safety Facilities

Instance No: 11030616

Expired Date:

Map Key	Number of Records	Direction/ Distance (m)	Elev/Diff (m)	Site	DB
Status: EXPIRED Instance ID: 63968 Instance Type: FS Piping Instance Creation Dt: Instance Install Dt: Item Description: Manufacturer: Model: Serial No: ULC Standard: Quantity: Unit of Measure: Overfill Prot Type: Creation Date: Next Periodic Str DT: TSSA Base Sched Cycle 2: TSSAMax Hazard Rank 1: TSSA Risk Based Periodic Yn: TSSA Volume of Directives: TSSA Periodic Exempt: TSSA Statutory Interval: TSSA Recd Insp Interva: TSSA Recd Tolerance: TSSA Program Area: TSSA Program Area 2: Description: FS Piping Original Source: EXP Record Date: Up to Mar 2012				Max Hazard Rank: Facility Location: Facility Type: Fuel Type 2: Fuel Type 3: Panam Related: Panam Venue Nm: External Identifier: Item: Piping Steel: Piping Galvanized: Tank Single Wall St: Piping Underground: Tank Underground: Source:	

[3](#)

6 of 22

NNW/49.0

55.9 / -0.31

1258869 ONTARIO LTD O/A VANIER TIGER
EXPRESS
120 MONTREAL RD
OTTAWA ON

DTNK

Delisted Expired Fuel Safety
Facilities

Instance No: 11313095 Status: EXPIRED Instance ID: 78518 Instance Type: FS Piping Instance Creation Dt: Instance Install Dt: Item Description: Manufacturer: Model: Serial No: ULC Standard: Quantity: Unit of Measure: Overfill Prot Type: Creation Date: Next Periodic Str DT: TSSA Base Sched Cycle 2: TSSAMax Hazard Rank 1: TSSA Risk Based Periodic Yn: TSSA Volume of Directives: TSSA Periodic Exempt: TSSA Statutory Interval: TSSA Recd Insp Interva: TSSA Recd Tolerance: TSSA Program Area: TSSA Program Area 2:				Expired Date: Max Hazard Rank: Facility Location: Facility Type: Fuel Type 2: Fuel Type 3: Panam Related: Panam Venue Nm: External Identifier: Item: Piping Steel: Piping Galvanized: Tank Single Wall St: Piping Underground: Tank Underground: Source:
---	--	--	--	---

Map Key	Number of Records	Direction/ Distance (m)	Elev/Diff (m)	Site	DB
Description:		FS Piping			
Original Source:		EXP			
Record Date:		Up to Mar 2012			

<u>3</u>	7 of 22	NNW/49.0	55.9 / -0.31	7088493 CANADA INC 120 MONTREAL RD OTTAWA ON	DTNK
----------	---------	----------	--------------	--	------

Delisted Expired Fuel Safety Facilities

Instance No:	11030649	Expired Date:	
Status:	EXPIRED	Max Hazard Rank:	
Instance ID:	63491	Facility Location:	
Instance Type:	FS Piping	Facility Type:	
Instance Creation Dt:		Fuel Type 2:	
Instance Install Dt:		Fuel Type 3:	
Item Description:		Panam Related:	
Manufacturer:		Panam Venue Nm:	
Model:		External Identifier:	
Serial No:		Item:	
ULC Standard:		Piping Steel:	
Quantity:		Piping Galvanized:	
Unit of Measure:		Tank Single Wall St:	
Overfill Prot Type:		Piping Underground:	
Creation Date:		Tank Underground:	
Next Periodic Str DT:		Source:	
TSSA Base Sched Cycle 2:			
TSSA Max Hazard Rank 1:			
TSSA Risk Based Periodic Yn:			
TSSA Volume of Directives:			
TSSA Periodic Exempt:			
TSSA Statutory Interval:			
TSSA Recd Insp Interva:			
TSSA Recd Tolerance:			
TSSA Program Area:			
TSSA Program Area 2:			
Description:	FS Piping		
Original Source:	EXP		
Record Date:	Up to Mar 2012		

<u>3</u>	8 of 22	NNW/49.0	55.9 / -0.31	7088493 CANADA INC 120 MONTREAL RD OTTAWA ON	DTNK
----------	---------	----------	--------------	--	------

Delisted Expired Fuel Safety Facilities

Instance No:	11030633	Expired Date:	
Status:	EXPIRED	Max Hazard Rank:	
Instance ID:	63449	Facility Location:	
Instance Type:	FS Piping	Facility Type:	
Instance Creation Dt:		Fuel Type 2:	
Instance Install Dt:		Fuel Type 3:	
Item Description:		Panam Related:	
Manufacturer:		Panam Venue Nm:	
Model:		External Identifier:	
Serial No:		Item:	
ULC Standard:		Piping Steel:	
Quantity:		Piping Galvanized:	
Unit of Measure:		Tank Single Wall St:	

Map Key	Number of Records	Direction/ Distance (m)	Elev/Diff (m)	Site	DB
Overfill Prot Type: Creation Date: Next Periodic Str DT: TSSA Base Sched Cycle 2: TSSAMax Hazard Rank 1: TSSA Risk Based Periodic Yn: TSSA Volume of Directives: TSSA Periodic Exempt: TSSA Statutory Interval: TSSA Recd Insp Interva: TSSA Recd Tolerance: TSSA Program Area: TSSA Program Area 2:				Piping Underground: Tank Underground: Source:	
		FS Piping EXP Up to Mar 2012			

3	9 of 22	NNW/49.0	55.9 / -0.31	MAC'S CONVENIENCE STORES INC 120 MONTREAL RD OTTAWA K1L 6E6 ON CA ON	FST
Instance No: 11477964 Status: Cont Name: Instance Type: FS Liquid Fuel Tank Item: Item Description: FS Liquid Fuel Tank Tank Type: Double Wall UST Install Date: 5/14/2009 Install Year: 1996 Years in Service: Model: NULL Description: Capacity: 44600 Tank Material: Fiberglass (FRP) Corrosion Protect: Fiberglass Overfill Protect: Facility Type: FS Liquid Fuel Tank Parent Facility Type: FS Gasoline Station - Self Serve Facility Location: Device Installed Location: 120 MONTREAL RD OTTAWA K1L 6E6 ON CA				Manufacturer: Serial No: Ulc Standard: Quantity: Unit of Measure: Fuel Type: Gasoline Fuel Type2: NULL Fuel Type3: NULL Piping Steel: Piping Galvanized: Tanks Single Wall St: Piping Underground: No Underground: Panam Related: Panam Venue:	
<u>Liquid Fuel Tank Details</u>					
Overfill Protection: Owner Account Name: MAC'S CONVENIENCE STORES INC Item: FS LIQUID FUEL TANK					

3	10 of 22	NNW/49.0	55.9 / -0.31	MAC'S CONVENIENCE STORES INC 120 MONTREAL RD OTTAWA K1L 6E6 ON CA ON	FST
Instance No: 11477943 Status: Cont Name: Instance Type: FS Liquid Fuel Tank Item: Item Description: FS Liquid Fuel Tank Tank Type: Double Wall UST Install Date: 5/14/2009 Install Year: 1996 Years in Service: Model: NULL				Manufacturer: Serial No: Ulc Standard: Quantity: Unit of Measure: Fuel Type: Gasoline Fuel Type2: NULL Fuel Type3: NULL Piping Steel: Piping Galvanized: Tanks Single Wall St:	

Map Key	Number of Records	Direction/ Distance (m)	Elev/Diff (m)	Site	DB
Description: Capacity: 44600 Tank Material: Fiberglass (FRP) Corrosion Protect: Fiberglass Overfill Protect: Facility Type: FS Liquid Fuel Tank Parent Facility Type: FS Gasoline Station - Self Serve Facility Location: Device Installed Location: 120 MONTREAL RD OTTAWA K1L 6E6 ON CA		Piping Underground: No Underground: Panam Related: Panam Venue:			
<u>Liquid Fuel Tank Details</u>					
Overfill Protection: Owner Account Name: MAC'S CONVENIENCE STORES INC Item: FS LIQUID FUEL TANK					

3	11 of 22	NNW/49.0	55.9 / -0.31	MAC'S CONVENIENCE STORES INC 120 MONTREAL RD OTTAWA K1L 6E6 ON CA ON	FST
Instance No: 11477952 Status: Cont Name: Instance Type: FS Liquid Fuel Tank Item: Item Description: FS Liquid Fuel Tank Tank Type: Double Wall UST Install Date: 5/14/2009 Install Year: 1996 Years in Service: Model: NULL Description: Capacity: 44600 Tank Material: Fiberglass (FRP) Corrosion Protect: Fiberglass Overfill Protect: Facility Type: FS Liquid Fuel Tank Parent Facility Type: FS Gasoline Station - Self Serve Facility Location: Device Installed Location: 120 MONTREAL RD OTTAWA K1L 6E6 ON CA		Manufacturer: Serial No: Ulc Standard: Quantity: Unit of Measure: Fuel Type: Gasoline Fuel Type2: NULL Fuel Type3: NULL Piping Steel: Piping Galvanized: Tanks Single Wall St: Piping Underground: No Underground: Panam Related: Panam Venue:			
<u>Liquid Fuel Tank Details</u>					
Overfill Protection: Owner Account Name: MAC'S CONVENIENCE STORES INC Item: FS LIQUID FUEL TANK					

3	12 of 22	NNW/49.0	55.9 / -0.31	7088493 CANADA INC 120 MONTREAL RD OTTAWA K1L 6E6 ON CA ON	DTNK
<u>Delisted Expired Fuel Safety Facilities</u>					
Instance No: 11030610 Status: EXPIRED Instance ID:		Expired Date: Max Hazard Rank: NULL Facility Location: 120 MONTREAL RD OTTAWA K1L 6E6 ON CA			
Instance Type: Instance Creation Dt: 7/19/2000 8:15:15 PM Instance Install Dt: 5/14/2009		Facility Type: FS LIQUID FUEL TANK Fuel Type 2: NULL Fuel Type 3: NULL			

Map Key	Number of Records	Direction/ Distance (m)	Elev/Diff (m)	Site	DB
Item Description:	FS Liquid Fuel Tank			Panam Related:	NULL
Manufacturer:	NULL			Panam Venue Nm:	NULL
Model:	NULL			External Identifier:	NULL
Serial No:	NULL			Item:	
ULC Standard:	NULL			Piping Steel:	
Quantity:	1			Piping Galvanized:	
Unit of Measure:	EA			Tank Single Wall St:	
Overfill Prot Type:	NULL			Piping Underground:	
Creation Date:	7/5/2009 1:23:15 AM			Tank Underground:	
Next Periodic Str DT:	NULL			Source:	FS Liquid Fuel Tank
TSSA Base Sched Cycle 2:	NULL				
TSSAMax Hazard Rank 1:	NULL				
TSSA Risk Based Periodic Yn:	NULL				
TSSA Volume of Directives:	NULL				
TSSA Periodic Exempt:	NULL				
TSSA Statutory Interval:	NULL				
TSSA Recd Insp Interva:	NULL				
TSSA Recd Tolerance:	NULL				
TSSA Program Area:	NULL				
TSSA Program Area 2:	NULL				
Description:	2009VBS UNDERGROUND TANK				
Original Source:	EXP				
Record Date:	31-JUL-2020				

3 13 of 22 NNW/49.0 55.9 / -0.31 7088493 CANADA INC 120 MONTREAL RD OTTAWA K1L 6E6 ON CA ON DTNK

Delisted Expired Fuel Safety Facilities

Instance No:	11030625	Expired Date:	
Status:	EXPIRED	Max Hazard Rank:	NULL
Instance ID:		Facility Location:	120 MONTREAL RD OTTAWA K1L 6E6 ON CA
Instance Type:		Facility Type:	FS LIQUID FUEL TANK
Instance Creation Dt:	7/19/2000 8:15:15 PM	Fuel Type 2:	NULL
Instance Install Dt:	5/14/2009	Fuel Type 3:	NULL
Item Description:	FS Liquid Fuel Tank	Panam Related:	NULL
Manufacturer:	NULL	Panam Venue Nm:	NULL
Model:	NULL	External Identifier:	NULL
Serial No:	NULL	Item:	
ULC Standard:	NULL	Piping Steel:	
Quantity:	1	Piping Galvanized:	
Unit of Measure:	EA	Tank Single Wall St:	
Overfill Prot Type:	NULL	Piping Underground:	
Creation Date:	7/5/2009 1:23:15 AM	Tank Underground:	
Next Periodic Str DT:	NULL	Source:	FS Liquid Fuel Tank
TSSA Base Sched Cycle 2:	NULL		
TSSAMax Hazard Rank 1:	NULL		
TSSA Risk Based Periodic Yn:	NULL		
TSSA Volume of Directives:	NULL		
TSSA Periodic Exempt:	NULL		
TSSA Statutory Interval:	NULL		
TSSA Recd Insp Interva:	NULL		
TSSA Recd Tolerance:	NULL		
TSSA Program Area:	NULL		
TSSA Program Area 2:	NULL		
Description:	2009VBS UNDERGROUND TANK		
Original Source:	EXP		
Record Date:	31-JUL-2020		

Map Key	Number of Records	Direction/ Distance (m)	Elev/Diff (m)	Site	DB
3	14 of 22	NNW/49.0	55.9 / -0.31	7088493 CANADA INC 120 MONTREAL RD OTTAWA K1L 6E6 ON CA ON	DTNK

Delisted Expired Fuel Safety Facilities

Instance No:	11030640	Expired Date:	
Status:	EXPIRED	Max Hazard Rank:	NULL
Instance ID:		Facility Location:	120 MONTREAL RD OTTAWA K1L 6E6 ON CA
Instance Type:		Facility Type:	FS LIQUID FUEL TANK
Instance Creation Dt:	7/19/2000 8:15:15 PM	Fuel Type 2:	NULL
Instance Install Dt:	5/14/2009	Fuel Type 3:	NULL
Item Description:	FS Liquid Fuel Tank	Panam Related:	NULL
Manufacturer:	NULL	Panam Venue Nm:	NULL
Model:	NULL	External Identifier:	NULL
Serial No:	NULL	Item:	
ULC Standard:	NULL	Piping Steel:	
Quantity:	1	Piping Galvanized:	
Unit of Measure:	EA	Tank Single Wall St:	
Overfill Prot Type:	NULL	Piping Underground:	
Creation Date:	7/5/2009 1:23:21 AM	Tank Underground:	
Next Periodic Str DT:	NULL	Source:	FS Liquid Fuel Tank
TSSA Base Sched Cycle 2:	NULL		
TSSAMax Hazard Rank 1:	NULL		
TSSA Risk Based Periodic Yn:	NULL		
TSSA Volume of Directives:	NULL		
TSSA Periodic Exempt:	NULL		
TSSA Statutory Interval:	NULL		
TSSA Recd Insp Interva:	NULL		
TSSA Recd Tolerance:	NULL		
TSSA Program Area:	NULL		
TSSA Program Area 2:	NULL		
Description:	2009VBS UNDERGROUND TANK		
Original Source:	EXP		
Record Date:	31-JUL-2020		

3	15 of 22	NNW/49.0	55.9 / -0.31	120 MONTREAL RD VANIER ON	EHS
-------------------	----------	----------	--------------	------------------------------	-----

Order No:	20150427150	Nearest Intersection:	
Status:	C	Municipality:	
Report Type:	Standard Report	Client Prov/State:	ON
Report Date:	01-MAY-15	Search Radius (km):	.25
Date Received:	27-APR-15	X:	-75.666228
Previous Site Name:		Y:	45.434009
Lot/Building Size:			
Additional Info Ordered:			

3	16 of 22	NNW/49.0	55.9 / -0.31	Mac's Convenience Stores Inc. 120 Montreal Road Ottawa ON K1L 6B6	GEN
-------------------	----------	----------	--------------	---	-----

Generator No:	ON5183266
SIC Code:	447110
SIC Description:	447110
Approval Years:	2016
PO Box No:	

Map Key	Number of Records	Direction/ Distance (m)	Elev/Diff (m)	Site	DB
Country:		Canada			
Status:					
Co Admin:		Kathryn Maton			
Choice of Contact:		CO_ADMIN			
Phone No Admin:		613-617-9237 Ext.			
Contaminated Facility:		No			
MHSW Facility:		No			
Detail(s)					
Waste Class:		221			
Waste Class Name:		LIGHT FUELS			

3	17 of 22	NNW/49.0	55.9 / -0.31	120 MONTREAL RD VANIER ON K1L 6E6	DTNK
-------------------	----------	----------	--------------	--------------------------------------	------

Delisted Fuel Storage Tank

Instance No:	9822385	Creation Date:	
Status:	Active	Overfill Prot Type:	
Instance Type:		Facility Location:	
Fuel Type:		Piping SW Steel:	0
Cont Name:		Piping SW Galvan:	0
Capacity:		Tanks SW Steel:	0
Tank Material:		Piping Underground:	2
Corrosion Prot:		No Underground:	3
Tank Type:		Max Hazard Rank:	
Install Year:		Max Hazard Rank 1:	
Facility Type:		Nxt Period Start Dt:	
Device Installed Loc:		Program Area 1:	
Fuel Type 2:		Program Area 2:	
Fuel Type 3:		Nxt Period Strt Dt 2:	
Item:	FS GASOLINE STATION - SELF SERVE	Risk Based Periodic:	
Item Description:		Vol of Directives:	
Model:		Years in Service:	
Description:		Created Date:	
Instance Creation Dt:		Federal Device:	
Instance Install Dt:		Periodic Exempt:	
Manufacturer:		Statutory Interval:	
Serial No:		Rcomnd Insp Interval:	
ULC Standard:		Recommended Toler:	
Quantity:		Panam Venue Name:	
Unit of Measure:		External Identifier:	
Parent Fac Type:			
TSSA Base Sched Cycle 1:			
TSSA Base Sched Cycle 2:			
Original Source:	FST		
Record Date:	31-MAY-2021		

3	18 of 22	NNW/49.0	55.9 / -0.31	7088493 CANADA INC 120 MONTREAL RD OTTAWA K1L 6E6 ON CA ON	FST
-------------------	----------	----------	--------------	--	-----

Instance No:	11030625	Manufacturer:	
Status:		Serial No:	
Cont Name:		Ulc Standard:	
Instance Type:		Quantity:	
Item:		Unit of Measure:	
Item Description:	FS Liquid Fuel Tank	Fuel Type:	Gasoline
Tank Type:	Liquid Fuel Single Wall UST	Fuel Type2:	NULL
Install Date:	5/14/2009	Fuel Type3:	NULL
Install Year:	1983	Piping Steel:	

Map Key	Number of Records	Direction/ Distance (m)	Elev/Diff (m)	Site	DB
Years in Service:				Piping Galvanized:	
Model:	NULL			Tanks Single Wall St:	
Description:				Piping Underground:	
Capacity:	45400			No Underground:	
Tank Material:	Fiberglass (FRP)			Panam Related:	
Corrosion Protect:	Fiberglass			Panam Venue:	
Overfill Protect:					
Facility Type:		FS Liquid Fuel Tank			
Parent Facility Type:					
Facility Location:					
Device Installed Location:		120 MONTREAL RD OTTAWA K1L 6E6 ON CA			

Liquid Fuel Tank Details

Overfill Protection:
Owner Account Name: 7088493 CANADA INC
Item: FS LIQUID FUEL TANK

<u>3</u>	19 of 22	NNW/49.0	55.9 / -0.31	7088493 CANADA INC 120 MONTREAL RD OTTAWA K1L 6E6 ON CA ON	FST
Instance No:	11030640			Manufacturer:	
Status:				Serial No:	
Cont Name:				Ulc Standard:	
Instance Type:				Quantity:	
Item:				Unit of Measure:	
Item Description:	FS Liquid Fuel Tank			Fuel Type:	Gasoline
Tank Type:	Liquid Fuel Single Wall UST			Fuel Type2:	NULL
Install Date:	5/14/2009			Fuel Type3:	NULL
Install Year:	1983			Piping Steel:	
Years in Service:				Piping Galvanized:	
Model:	NULL			Tanks Single Wall St:	
Description:				Piping Underground:	
Capacity:	45400			No Underground:	
Tank Material:	Fiberglass (FRP)			Panam Related:	
Corrosion Protect:	Fiberglass			Panam Venue:	
Overfill Protect:					
Facility Type:		FS Liquid Fuel Tank			
Parent Facility Type:					
Facility Location:					
Device Installed Location:		120 MONTREAL RD OTTAWA K1L 6E6 ON CA			

Liquid Fuel Tank Details

Overfill Protection:
Owner Account Name: 7088493 CANADA INC
Item: FS LIQUID FUEL TANK

<u>3</u>	20 of 22	NNW/49.0	55.9 / -0.31	7088493 CANADA INC 120 MONTREAL RD OTTAWA K1L 6E6 ON CA ON	FST
Instance No:	11030610			Manufacturer:	
Status:				Serial No:	
Cont Name:				Ulc Standard:	
Instance Type:				Quantity:	
Item:				Unit of Measure:	
Item Description:	FS Liquid Fuel Tank			Fuel Type:	Gasoline
Tank Type:	Liquid Fuel Single Wall UST			Fuel Type2:	NULL
Install Date:	5/14/2009			Fuel Type3:	NULL
Install Year:	1983			Piping Steel:	
Years in Service:				Piping Galvanized:	

Map Key	Number of Records	Direction/ Distance (m)	Elev/Diff (m)	Site	DB
Model:	NULL			Tanks Single Wall St:	
Description:				Piping Underground:	
Capacity:	22700			No Underground:	
Tank Material:	Fiberglass (FRP)			Panam Related:	
Corrosion Protect:	Fiberglass			Panam Venue:	
Overfill Protect:					
Facility Type:		FS Liquid Fuel Tank			
Parent Facility Type:					
Facility Location:					
Device Installed Location:		120 MONTREAL RD OTTAWA K1L 6E6 ON CA			

Liquid Fuel Tank Details

Overfill Protection:
Owner Account Name: 7088493 CANADA INC
Item: FS LIQUID FUEL TANK

3	21 of 22	NNW/49.0	55.9 / -0.31	Mac's Convenience Stores Inc. 120 Montreal Rd Vanier ON K1L 6E6	GEN
Generator No:		ON4326951			
SIC Code:					
SIC Description:					
Approval Years:		As of Nov 2021			
PO Box No:					
Country:		Canada			
Status:		Registered			
Co Admin:					
Choice of Contact:					
Phone No Admin:					
Contaminated Facility:					
MHSW Facility:					
<u>Detail(s)</u>					
Waste Class:		251 L			
Waste Class Name:		Waste oils/sludges (petroleum based)			
Waste Class:		221 I			
Waste Class Name:		Light fuels			

3	22 of 22	NNW/49.0	55.9 / -0.31	Mac's Convenience Stores Inc. 120 Montreal Rd Vanier ON K1L 6E6	GEN
Generator No:		ON4326951			
SIC Code:					
SIC Description:					
Approval Years:		As of Oct 2022			
PO Box No:					
Country:		Canada			
Status:		Registered			
Co Admin:					
Choice of Contact:					
Phone No Admin:					
Contaminated Facility:					
MHSW Facility:					
<u>Detail(s)</u>					
Waste Class:		251 L			

Map Key	Number of Records	Direction/ Distance (m)	Elev/Diff (m)	Site	DB
Waste Class Name:		OIL SKIMMINGS & SLUDGES			
Waste Class:		221 I			
Waste Class Name:		LIGHT FUELS			

<u>4</u>	1 of 1	W/56.0	56.0 / -0.21	285 PALACE STREET Ottawa ON	WWIS
Well ID:	7109511			Flowing (Y/N):	
Construction Date:				Flow Rate:	
Use 1st:	Monitoring			Data Entry Status:	
Use 2nd:				Data Src:	
Final Well Status:	Test Hole			Date Received:	11-Aug-2008 00:00:00
Water Type:				Selected Flag:	TRUE
Casing Material:				Abandonment Rec:	
Audit No:	M01053			Contractor:	1844
Tag:	A068537			Form Version:	5
Constructn Method:				Owner:	
Elevation (m):				County:	OTTAWA-CARLETON
Elevatn Reliabilty:				Lot:	
Depth to Bedrock:				Concession:	
Well Depth:				Concession Name:	
Overburden/Bedrock:				Easting NAD83:	
Pump Rate:				Northing NAD83:	
Static Water Level:				Zone:	
Clear/Cloudy:				UTM Reliability:	
Municipality:	OTTAWA CITY				
Site Info:					
PDF URL (Map):	https://d2khazk8e83rdv.cloudfront.net/moe_mapping/downloads/2Water/Wells_pdfs/710\7109511.pdf				

Additional Detail(s) (Map)

Well Completed Date:	2008/06/19
Year Completed:	2008
Depth (m):	3
Latitude:	45.4338524775539
Longitude:	-75.6668396344919
Path:	710\7109511.pdf
PDF URL (Map):	https://d2khazk8e83rdv.cloudfront.net/moe_mapping/downloads/2Water/Wells_pdfs/710\7109511.pdf

Additional Detail(s) (Map)

Well Completed Date:	2008/06/19
Year Completed:	2008
Depth (m):	
Latitude:	45.433664061353
Longitude:	-75.6667351377111
Path:	710\7109511.pdf

Bore Hole Information

Bore Hole ID:	1001722282	Elevation:	
DP2BR:		Elevrc:	
Spatial Status:		Zone:	18
Code OB:		East83:	447841.00
Code OB Desc:		North83:	5031364.00
Open Hole:	No	Org CS:	UTM83
Cluster Kind:		UTMRC:	3
Date Completed:	19-Jun-2008 00:00:00	UTMRC Desc:	margin of error : 10 - 30 m
Remarks:		Location Method:	wwr

Map Key	Number of Records	Direction/ Distance (m)	Elev/Diff (m)	Site	DB
Loc Method Desc:		on Water Well Record			
Elevrc Desc:					
Location Source Date:					
Improvement Location Source:					
Improvement Location Method:					
Source Revision Comment:					
Supplier Comment:					
<u>Overburden and Bedrock</u>					
<u>Materials Interval</u>					
Formation ID:		1002684552			
Layer:		1			
Color:		6			
General Color:		BROWN			
Mat1:		28			
Most Common Material:		SAND			
Mat2:		11			
Mat2 Desc:		GRAVEL			
Mat3:		06			
Mat3 Desc:		SILT			
Formation Top Depth:		0.0			
Formation End Depth:		2.5			
Formation End Depth UOM:		m			
<u>Overburden and Bedrock</u>					
<u>Materials Interval</u>					
Formation ID:		1002684553			
Layer:		2			
Color:					
General Color:					
Mat1:		05			
Most Common Material:		CLAY			
Mat2:		84			
Mat2 Desc:		SILTY			
Mat3:		28			
Mat3 Desc:		SAND			
Formation Top Depth:		2.5			
Formation End Depth:		3.0			
Formation End Depth UOM:		m			
<u>Annular Space/Abandonment</u>					
<u>Sealing Record</u>					
Plug ID:		1002684555			
Layer:		1			
Plug From:		0.0			
Plug To:		1.0			
Plug Depth UOM:		m			
<u>Method of Construction & Well</u>					
<u>Use</u>					
Method Construction ID:		1002684558			
Method Construction Code:		F			
Method Construction:		H.S.A.			
Other Method Construction:					
<u>Pipe Information</u>					
Pipe ID:		1002684551			

<i>Map Key</i>	<i>Number of Records</i>	<i>Direction/ Distance (m)</i>	<i>Elev/Diff (m)</i>	<i>Site</i>	<i>DB</i>
<i>Casing No:</i>	0				
<i>Comment:</i>					
<i>Alt Name:</i>					
<u>Construction Record - Screen</u>					
<i>Screen ID:</i>	1002684556				
<i>Layer:</i>	1				
<i>Slot:</i>	10				
<i>Screen Top Depth:</i>					
<i>Screen End Depth:</i>					
<i>Screen Material:</i>	5				
<i>Screen Depth UOM:</i>	m				
<i>Screen Diameter UOM:</i>	cm				
<i>Screen Diameter:</i>	5.800000190734863				
<u>Hole Diameter</u>					
<i>Hole ID:</i>	1002684554				
<i>Diameter:</i>	20.0				
<i>Depth From:</i>	0.0				
<i>Depth To:</i>	3.0				
<i>Hole Depth UOM:</i>	m				
<i>Hole Diameter UOM:</i>	cm				
<u>Bore Hole Information</u>					
<i>Bore Hole ID:</i>	1002684542			<i>Elevation:</i>	
<i>DP2BR:</i>				<i>Elevrc:</i>	
<i>Spatial Status:</i>				<i>Zone:</i>	18
<i>Code OB:</i>				<i>East83:</i>	447849.00
<i>Code OB Desc:</i>				<i>North83:</i>	5031343.00
<i>Open Hole:</i>				<i>Org CS:</i>	UTM83
<i>Cluster Kind:</i>	This is a record from cluster log sheet			<i>UTMRC:</i>	3
<i>Date Completed:</i>	19-Jun-2008 00:00:00			<i>UTMRC Desc:</i>	margin of error : 10 - 30 m
<i>Remarks:</i>				<i>Location Method:</i>	wwr
<i>Loc Method Desc:</i>	on Water Well Record				
<i>Elevrc Desc:</i>					
<i>Location Source Date:</i>					
<i>Improvement Location Source:</i>					
<i>Improvement Location Method:</i>					
<i>Source Revision Comment:</i>					
<i>Supplier Comment:</i>					
<u>Annular Space/Abandonment Sealing Record</u>					
<i>Plug ID:</i>	1002684546				
<i>Layer:</i>					
<i>Plug From:</i>					
<i>Plug To:</i>					
<i>Plug Depth UOM:</i>					
<u>Method of Construction & Well Use</u>					
<i>Method Construction ID:</i>	1002684545				
<i>Method Construction Code:</i>					
<i>Method Construction:</i>					
<i>Other Method Construction:</i>	HSA				

Map Key	Number of Records	Direction/ Distance (m)	Elev/Diff (m)	Site	DB
<u>Pipe Information</u>					
Pipe ID:			1002684547		
Casing No:			0		
Comment:					
Alt Name:					
<u>Construction Record - Casing</u>					
Casing ID:			1002684549		
Layer:					
Material:			5		
Open Hole or Material:			PLASTIC		
Depth From:					
Depth To:			1.5		
Casing Diameter:					
Casing Diameter UOM:					
Casing Depth UOM:			m		
<u>Construction Record - Screen</u>					
Screen ID:			1002684548		
Layer:					
Slot:					
Screen Top Depth:			1.5		
Screen End Depth:			4.5		
Screen Material:					
Screen Depth UOM:			m		
Screen Diameter UOM:					
Screen Diameter:					
<u>Results of Well Yield Testing</u>					
Pumping Test Method Desc:					
Pump Test ID:			1002684550		
Pump Set At:					
Static Level:					
Final Level After Pumping:					
Recommended Pump Depth:					
Pumping Rate:					
Flowing Rate:					
Recommended Pump Rate:					
Levels UOM:					
Rate UOM:					
Water State After Test Code:					
Water State After Test:					
Pumping Test Method:					
Pumping Duration HR:					
Pumping Duration MIN:					
Flowing:					
<u>Hole Diameter</u>					
Hole ID:			1002684544		
Diameter:			20.0		
Depth From:					
Depth To:			4.5		
Hole Depth UOM:			m		
Hole Diameter UOM:			cm		

Links

Map Key	Number of Records	Direction/ Distance (m)	Elev/Diff (m)	Site	DB
Bore Hole ID:	1002684542			Tag No: A068537	
Depth M:				Contractor: 1844	
Year Completed:	2008			Path: 710\7109511.pdf	
Well Completed Dt:	2008/06/19			Latitude: 45.433664061353	
Audit No:	M01053			Longitude: -75.6667351377111	
Links					
Bore Hole ID:	1001722282			Tag No: A068537	
Depth M:	3			Contractor: 1844	
Year Completed:	2008			Path: 710\7109511.pdf	
Well Completed Dt:	2008/06/19			Latitude: 45.4338524775539	
Audit No:	M01053			Longitude: -75.6668396344919	

<u>5</u>	1 of 2	SW/58.4	55.9 / -0.33	297 Palace St. Ottawa Ottawa ON	SPL
Ref No:	0260-7GTRBH			Discharger Report:	
Site No:				Material Group:	
Incident Dt:				Health/Env Conseq:	
Year:				Client Type:	
Incident Cause:	Other Discharges			Sector Type:	Other
Incident Event:				Agency Involved:	
Contaminant Code:				Nearest Watercourse:	
Contaminant Name:	Carbon Based Oil			Site Address:	
Contaminant Limit 1:				Site District Office:	Ottawa
Contam Limit Freq 1:				Site Postal Code:	
Contaminant UN No 1:				Site Region:	
Environment Impact:	Not Anticipated			Site Municipality:	Ottawa
Nature of Impact:				Site Lot:	
Receiving Medium:				Site Conc:	
Receiving Env:				Northing:	
MOE Response:	Planned Field Response			Easting:	
Dt MOE Arvl on Scn:	7/24/2008			Site Geo Ref Accu:	
MOE Reported Dt:	7/23/2008			Site Map Datum:	
Dt Document Closed:	11/25/2008			SAC Action Class:	Land Spills
Incident Reason:				Source Type:	
Site Name:	Machado Rosa Du Carma<UNOFFICIAL>				
Site County/District:					
Site Geo Ref Meth:					
Incident Summary:	Ottawa, carbon based oil at 297 Palace St				
Contaminant Qty:	50 L				

<u>5</u>	2 of 2	SW/58.4	55.9 / -0.33	297 Palace Street OTTAWA ON	HINC
External File Num:	FS INC 0807-03831				
Fuel Occurrence Type:	Liquid Petroleum Spill				
Date of Occurrence:	7/23/2008				
Fuel Type Involved:	Diesel				
Status Desc:	Completed - Causal Analysis(End)				
Job Type Desc:	Incident/Near-Miss Occurrence (FS)				
Oper. Type Involved:	Private Dwelling				
Service Interruptions:	No				
Property Damage:	No				
Fuel Life Cycle Stage:	Utilization				
Root Cause:	Root Cause: Equipment/Material/Component:No Procedures:No Maintenance:No Design:No Training:No Management:No Human Factors:Yes				
Reported Details:					
Fuel Category:	Liquid Fuel				
Occurrence Type:	Incident				
Affiliation:	Emergency Services (Fire, Police,etc)				

Map Key	Number of Records	Direction/ Distance (m)	Elev/Diff (m)	Site	DB
County Name:		Ottawa			
Approx. Quant. Rel:					
Nearby body of water:					
Enter Drainage Syst.:					
Approx. Quant. Unit:					
Environmental Impact:					

<u>6</u>	1 of 1	E/67.9	58.2 / 2.00	ON	BORE
----------	--------	--------	-------------	----	------

Borehole ID:	613633	Inclin FLG:	No
OGF ID:	215514866	SP Status:	Initial Entry
Status:		Surv Elev:	No
Type:	Borehole	Piezometer:	No
Use:		Primary Name:	
Completion Date:	JAN-1972	Municipality:	
Static Water Level:		Lot:	
Primary Water Use:		Township:	
Sec. Water Use:		Latitude DD:	45.433486
Total Depth m:	.9	Longitude DD:	-75.665177
Depth Ref:	Ground Surface	UTM Zone:	18
Depth Elev:		Easting:	447971
Drill Method:		Northing:	5031322
Orig Ground Elev m:	57.2	Location Accuracy:	
Elev Reliabil Note:		Accuracy:	Not Applicable
DEM Ground Elev m:	57		
Concession:			
Location D:			
Survey D:			
Comments:			

Borehole Geology Stratum

Geology Stratum ID:	218395906	Mat Consistency:	
Top Depth:	0	Material Moisture:	
Bottom Depth:	.5	Material Texture:	
Material Color:		Non Geo Mat Type:	
Material 1:		Geologic Formation:	
Material 2:	Fill	Geologic Group:	
Material 3:	Sand	Geologic Period:	
Material 4:	Gravel	Depositional Gen:	
Gsc Material Description:			
Stratum Description:	ARTIFICIAL.		

Geology Stratum ID:	218395907	Mat Consistency:	Stiff
Top Depth:	.5	Material Moisture:	
Bottom Depth:	.9	Material Texture:	
Material Color:	Grey	Non Geo Mat Type:	
Material 1:	Unknown	Geologic Formation:	
Material 2:	Till	Geologic Group:	
Material 3:		Geologic Period:	
Material 4:		Depositional Gen:	
Gsc Material Description:			
Stratum Description:	UNSPECIFIED. 0000000700015016IFF, WEATHERED. CLAY. GREY,STIFF. 00018030035060001150250500 **Note: Many records provided by the department have a truncated [Stratum Description] field.		

Source

Source Type:	Data Survey	Source Appl:	Spatial/Tabular
Source Orig:	Geological Survey of Canada	Source Iden:	1
Source Date:	1956-1972	Scale or Res:	Varies
Confidence:	H	Horizontal:	NAD27

Map Key	Number of Records	Direction/ Distance (m)	Elev/Diff (m)	Site	DB
Observatio:		Verticalda:			Mean Average Sea Level
Source Name:		Urban Geology Automated Information System (UGAIS)			
Source Details:		File: OTTAWA2.txt RecordID: 061410 NTS_Sheet: 31G05G			
Confiden 1:		Logged by professional. Exact and complete description of material and properties.			
Source List					
Source Identifier:		1		Horizontal Datum:	NAD27
Source Type:		Data Survey		Vertical Datum:	Mean Average Sea Level
Source Date:		1956-1972		Projection Name:	Universal Transverse Mercator
Scale or Resolution:		Varies			
Source Name:		Urban Geology Automated Information System (UGAIS)			
Source Originators:		Geological Survey of Canada			

<u>7</u>	1 of 1	W73.7	54.8 / -1.39	92 MONTREAL ROAD 90 Ottawa ON	WWIS
Well ID:		7110230		Flowing (Y/N):	
Construction Date:				Flow Rate:	
Use 1st:		Monitoring		Data Entry Status:	
Use 2nd:				Data Src:	
Final Well Status:		Test Hole		Date Received:	21-Aug-2008 00:00:00
Water Type:				Selected Flag:	TRUE
Casing Material:				Abandonment Rec:	
Audit No:		M01052		Contractor:	1844
Tag:		A068526		Form Version:	5
Constructn Method:				Owner:	
Elevation (m):				County:	OTTAWA-CARLETON
Elevatn Reliabilty:				Lot:	
Depth to Bedrock:				Concession:	
Well Depth:				Concession Name:	
Overburden/Bedrock:				Easting NAD83:	
Pump Rate:				Northing NAD83:	
Static Water Level:				Zone:	
Clear/Cloudy:				UTM Reliability:	
Municipality:		OTTAWA CITY			
Site Info:					

PDF URL (Map): https://d2khazk8e83rdv.cloudfront.net/moe_mapping/downloads/2Water/Wells_pdfs/711\7110230.pdf

Additional Detail(s) (Map)

Well Completed Date: 2008/06/19
Year Completed: 2008
Depth (m):
Latitude: 45.4336717185433
Longitude: -75.6669653527372
Path: 711\7110230.pdf

PDF URL (Map): https://d2khazk8e83rdv.cloudfront.net/moe_mapping/downloads/2Water/Wells_pdfs/711\7110230.pdf

Additional Detail(s) (Map)

Well Completed Date: 2008/06/19
Year Completed: 2008
Depth (m): 5
Latitude: 45.433708243567
Longitude: -75.6668762899353
Path: 711\7110230.pdf

Bore Hole Information

Map Key	Number of Records	Direction/ Distance (m)	Elev/Diff (m)	Site	DB
Bore Hole ID: DP2BR: Spatial Status: Code OB: Code OB Desc: Open Hole: Cluster Kind: Date Completed: Remarks: Loc Method Desc: Elevrc Desc: Location Source Date: Improvement Location Source: Improvement Location Method: Source Revision Comment: Supplier Comment:	1002689191			Elevation: Elevrc: Zone: East83: North83: Org CS: UTMRC: UTMRC Desc: Location Method:	
				18 447831.00 5031344.00 UTM83 3 margin of error : 10 - 30 m wwr	
		on Water Well Record			
<u>Annular Space/Abandonment Sealing Record</u>					
Plug ID: Layer: Plug From: Plug To: Plug Depth UOM:	1002689195				
<u>Method of Construction & Well Use</u>					
Method Construction ID: Method Construction Code: Method Construction: Other Method Construction:	1002689194				
		HSA			
<u>Pipe Information</u>					
Pipe ID: Casing No: Comment: Alt Name:	1002689196		0		
<u>Construction Record - Casing</u>					
Casing ID: Layer: Material: Open Hole or Material: Depth From: Depth To: Casing Diameter: Casing Diameter UOM: Casing Depth UOM:	1002689198		5 PLASTIC 1.5		
		m			
<u>Construction Record - Screen</u>					
Screen ID: Layer: Slot: Screen Top Depth: Screen End Depth: Screen Material: Screen Depth UOM:	1002689197		1.5 4.0		
		m			

Map Key	Number of Records	Direction/ Distance (m)	Elev/Diff (m)	Site	DB
---------	-------------------	-------------------------	---------------	------	----

Screen Diameter UOM:
Screen Diameter:

Results of Well Yield Testing

Pumping Test Method Desc:
Pump Test ID: 1002689199
Pump Set At:
Static Level:
Final Level After Pumping:
Recommended Pump Depth:
Pumping Rate:
Flowing Rate:
Recommended Pump Rate:
Levels UOM:
Rate UOM:
Water State After Test Code:
Water State After Test:
Pumping Test Method:
Pumping Duration HR:
Pumping Duration MIN:
Flowing:

Hole Diameter

Hole ID: 1002689193
Diameter: 20.0
Depth From:
Depth To: 4.0
Hole Depth UOM: m
Hole Diameter UOM: cm

Bore Hole Information

Bore Hole ID:	1001748596	Elevation:	
DP2BR:		Elevrc:	
Spatial Status:		Zone:	18
Code OB:		East83:	447838.00
Code OB Desc:		North83:	5031348.00
Open Hole:	No	Org CS:	UTM83
Cluster Kind:		UTMRC:	3
Date Completed:	19-Jun-2008 00:00:00	UTMRC Desc:	margin of error : 10 - 30 m
Remarks:		Location Method:	wwr
Loc Method Desc:	on Water Well Record		
Elevrc Desc:			
Location Source Date:			
Improvement Location Source:			
Improvement Location Method:			
Source Revision Comment:			
Supplier Comment:			

Overburden and Bedrock Materials Interval

Formation ID: 1002689201
Layer: 1
Color: 6
General Color: BROWN
Mat1: 28
Most Common Material: SAND
Mat2: 11
Mat2 Desc: GRAVEL

Map Key	Number of Records	Direction/ Distance (m)	Elev/Diff (m)	Site	DB
Mat3:					
Mat3 Desc:					
Formation Top Depth:		0.0			
Formation End Depth:		1.0			
Formation End Depth UOM:		m			
<u>Overburden and Bedrock</u>					
<u>Materials Interval</u>					
Formation ID:		1002689202			
Layer:		2			
Color:		2			
General Color:		GREY			
Mat1:		05			
Most Common Material:		CLAY			
Mat2:		06			
Mat2 Desc:		SILT			
Mat3:		28			
Mat3 Desc:		SAND			
Formation Top Depth:		1.0			
Formation End Depth:		4.0			
Formation End Depth UOM:		m			
<u>Overburden and Bedrock</u>					
<u>Materials Interval</u>					
Formation ID:		1002689203			
Layer:		3			
Color:		2			
General Color:		GREY			
Mat1:		26			
Most Common Material:		ROCK			
Mat2:					
Mat2 Desc:					
Mat3:		71			
Mat3 Desc:		FRACTURED			
Formation Top Depth:		4.0			
Formation End Depth:		5.0			
Formation End Depth UOM:		m			
<u>Annular Space/Abandonment</u>					
<u>Sealing Record</u>					
Plug ID:		1002689205			
Layer:		1			
Plug From:		0.10000000149011612			
Plug To:		1.5			
Plug Depth UOM:		m			
<u>Method of Construction & Well</u>					
<u>Use</u>					
Method Construction ID:		1002689208			
Method Construction Code:		F			
Method Construction:		H.S.A.			
Other Method Construction:					
<u>Pipe Information</u>					
Pipe ID:		1002689200			
Casing No:		0			
Comment:					

Map Key	Number of Records	Direction/ Distance (m)	Elev/Diff (m)	Site	DB
---------	-------------------	-------------------------	---------------	------	----

Alt Name:

Construction Record - Screen

Screen ID: 1002689206
 Layer: 1
 Slot: 10
 Screen Top Depth:
 Screen End Depth:
 Screen Material: 5
 Screen Depth UOM: m
 Screen Diameter UOM: cm
 Screen Diameter: 5.800000190734863

Hole Diameter

Hole ID: 1002689204
 Diameter: 20.0
 Depth From: 0.0
 Depth To: 5.0
 Hole Depth UOM: m
 Hole Diameter UOM: cm

Links

Bore Hole ID:	1001748596	Tag No:	A068526
Depth M:	5	Contractor:	1844
Year Completed:	2008	Path:	711\7110230.pdf
Well Completed Dt:	2008/06/19	Latitude:	45.433708243567
Audit No:	M01052	Longitude:	-75.6668762899353

Links

Bore Hole ID:	1002689191	Tag No:	A068526
Depth M:		Contractor:	1844
Year Completed:	2008	Path:	711\7110230.pdf
Well Completed Dt:	2008/06/19	Latitude:	45.4336717185433
Audit No:	M01052	Longitude:	-75.6669653527372

<u>8</u>	1 of 10	WNW/78.8	56.0 / -0.21	STINSON FUELS 90 MONTRAL ROAD TANK TRUCK (CARGO) VANIER CITY ON K1L 6E6	SPL
----------	---------	----------	--------------	---	-----

Ref No:	78524	Discharger Report:	
Site No:		Material Group:	
Incident Dt:	11/6/1992	Health/Env Conseq:	
Year:		Client Type:	
Incident Cause:	PIPE/HOSE LEAK	Sector Type:	
Incident Event:		Agency Involved:	
Contaminant Code:		Nearest Watercourse:	
Contaminant Name:		Site Address:	
Contaminant Limit 1:		Site District Office:	
Contam Limit Freq 1:		Site Postal Code:	
Contaminant UN No 1:		Site Region:	
Environment Impact:	CONFIRMED	Site Municipality:	20102
Nature of Impact:	Soil contamination	Site Lot:	
Receiving Medium:	LAND	Site Conc:	
Receiving Env:		Nothing:	
MOE Response:		Easting:	
Dt MOE Arvl on Scn:		Site Geo Ref Accu:	
MOE Reported Dt:	11/9/1992	Site Map Datum:	
Dt Document Closed:		SAC Action Class:	

Map Key	Number of Records	Direction/ Distance (m)	Elev/Diff (m)	Site	DB
Incident Reason:		MATERIAL FAILURE		Source Type:	
Site Name:					
Site County/District:					
Site Geo Ref Meth:					
Incident Summary:		STINSON FUELS: FUEL OIL TO GROUND			
Contaminant Qty:					
8	2 of 10	WNW/78.8	56.0 / -0.21	PRIVATE BUSINESS 90 MONTREAL ROAD. FUEL STORAGE TANK VANIER CITY ON K1L 6E6	SPL
Ref No:		85623		Discharger Report:	
Site No:				Material Group:	
Incident Dt:		5/15/1993		Health/Env Conseq:	
Year:				Client Type:	
Incident Cause:		ABOVE-GROUND TANK LEAK		Sector Type:	
Incident Event:				Agency Involved:	
Contaminant Code:				Nearest Watercourse:	
Contaminant Name:				Site Address:	
Contaminant Limit 1:				Site District Office:	
Contam Limit Freq 1:				Site Postal Code:	
Contaminant UN No 1:				Site Region:	
Environment Impact:		POSSIBLE		Site Municipality: 20102	
Nature of Impact:		Soil contamination		Site Lot:	
Receiving Medium:		LAND		Site Conc:	
Receiving Env:				Northing:	
MOE Response:				Easting: MOEE.	
Dt MOE Arvl on Scrn:				Site Geo Ref Accu:	
MOE Reported Dt:		5/15/1993		Site Map Datum:	
Dt Document Closed:				SAC Action Class:	
Incident Reason:		OTHER		Source Type:	
Site Name:					
Site County/District:					
Site Geo Ref Meth:					
Incident Summary:		OTTAWA LOCK-130 L FURNACE OIL TO DIRT BASEMENT, TANK LEAK, ABSORBANT APPLIED.			
Contaminant Qty:					
8	3 of 10	WNW/78.8	56.0 / -0.21	VANIER CLEANERS DIV. OF PROTECH ENERGIE LTEE. 94 MONTREAL ROAD VANIER ON K1L 6E6	GEN
Generator No:		ON0356200			
SIC Code:		9721			
SIC Description:		POWER LAUND./CLEANERS			
Approval Years:		86,87,88,89			
PO Box No:					
Country:					
Status:					
Co Admin:					
Choice of Contact:					
Phone No Admin:					
Contaminated Facility:					
MHSW Facility:					
Detail(s)					
Waste Class:		241			
Waste Class Name:		HALOGENATED SOLVENTS			

Map Key	Number of Records	Direction/ Distance (m)	Elev/Diff (m)	Site	DB
<u>8</u>	4 of 10	WNW/78.8	56.0 / -0.21	174187 CANADA INC. O/A VANIER CLEANERS 94 MONTREAL ROAD VANIER ON K1L 6E6	GEN
Generator No: SIC Code: SIC Description: Approval Years: PO Box No: Country: Status: Co Admin: Choice of Contact: Phone No Admin: Contaminated Facility: MHSW Facility:		ON0356200 9721 POWER LAUND./CLEANER 90,92,93,97			
<u>Detail(s)</u>					
Waste Class:		241			
Waste Class Name:		HALOGENATED SOLVENTS			
<u>8</u>	5 of 10	WNW/78.8	56.0 / -0.21	174187 CANADA INC. 40-028 O/A VANIER CLEANERS 94 MONTREAL ROAD VANIER ON K1L 6E6	GEN
Generator No: SIC Code: SIC Description: Approval Years: PO Box No: Country: Status: Co Admin: Choice of Contact: Phone No Admin: Contaminated Facility: MHSW Facility:		ON0356200 9721 POWER LAUND./CLEANER 94,95,96			
<u>Detail(s)</u>					
Waste Class:		241			
Waste Class Name:		HALOGENATED SOLVENTS			
<u>8</u>	6 of 10	WNW/78.8	56.0 / -0.21	174187 CANADA INC. VANIER CLEANERS, OPERATING AS 94 MONTREAL ROAD VANIER ON K1L 6E6	GEN
Generator No: SIC Code: SIC Description: Approval Years: PO Box No: Country: Status: Co Admin: Choice of Contact: Phone No Admin: Contaminated Facility: MHSW Facility:		ON0356200 9721 POWER LAUND./CLEANERS 98,99,00,01			

Map Key	Number of Records	Direction/ Distance (m)	Elev/Diff (m)	Site	DB
<u>Detail(s)</u>					
Waste Class:		241			
Waste Class Name:		HALOGENATED SOLVENTS			
<u>8</u>	7 of 10	WNW/78.8	56.0 / -0.21	PELICAN CLEANING GROUP INC. 94 MONTREAL ROAD VANIER ON K1L 6E6	GEN
Generator No:		ON0356200			
SIC Code:		812320			
SIC Description:		Dry Cleaning & Laundry Serv. (exc. Coin-Op.)			
Approval Years:		03,04,05,06			
PO Box No:					
Country:					
Status:					
Co Admin:					
Choice of Contact:					
Phone No Admin:					
Contaminated Facility:					
MHSW Facility:					
<u>Detail(s)</u>					
Waste Class:		241			
Waste Class Name:		HALOGENATED SOLVENTS			
<u>8</u>	8 of 10	WNW/78.8	56.0 / -0.21	Protech Energie Ltee 94 montreal rd Vanier ON K1L 6E6	GEN
Generator No:		ON4171185			
SIC Code:		812320			
SIC Description:		Dry Cleaning and Laundry Services (except Coin-Operated)			
Approval Years:		07,08			
PO Box No:					
Country:					
Status:					
Co Admin:					
Choice of Contact:					
Phone No Admin:					
Contaminated Facility:					
MHSW Facility:					
<u>Detail(s)</u>					
Waste Class:		241			
Waste Class Name:		HALOGENATED SOLVENTS			
<u>8</u>	9 of 10	WNW/78.8	56.0 / -0.21	DST Consulting Engineers 94 Montreal Road Ottawa ON	GEN
Generator No:		ON2903392			
SIC Code:		812320			
SIC Description:		Dry Cleaning and Laundry Services (except Coin-Operated)			
Approval Years:		2009			
PO Box No:					
Country:					
Status:					
Co Admin:					
Choice of Contact:					

Map Key	Number of Records	Direction/ Distance (m)	Elev/Diff (m)	Site	DB
Phone No Admin: Contaminated Facility: MHSW Facility:					
8	10 of 10	WNW/78.8	56.0 / -0.21	Pelican Cleaning Group Inc 94 Montreal Rd Vanier ON K1L6E6	CDRY
Legal Name of Company: Region:					
Waste Quantity by Year					
Reporting Year:		2004			
Quantity of PERC (kg):		583.2			
Total Waste Water (kg):		-			
Total Waste Water (L):		-			
Total Residue (kg):		-			
Total Residue (L):		-			
Total Mix (kg):		-			
Total Mix (L):		-			
Request for Confidentiality:		No			
Reason for Confidentiality:		N/A			
9	1 of 1	SW/86.0	55.9 / -0.30	SCOTTIE & SCOTT 298 PALACE ST VANIER ON K1L 7V6	AUWR
Headcode:		1169400			
Headcode Desc:		Scrap Metals			
Phone:		6137479644			
List Name:					
Description:					
10	1 of 1	WSW/88.5	55.9 / -0.31	Strivetech Elevator Services Inc 80 Montreal Road Ottawa ON K1L 6E7	GEN
Generator No:		ON7021008			
SIC Code:		238291			
SIC Description:		ELEVATOR AND ESCALATOR INSTALLATION CONTRACTORS			
Approval Years:		2015			
PO Box No:					
Country:		Canada			
Status:					
Co Admin:		Brandon McGee			
Choice of Contact:		CO_OFFICIAL			
Phone No Admin:		6137391449 Ext.246			
Contaminated Facility:		No			
MHSW Facility:		No			
Detail(s)					
Waste Class:		252			
Waste Class Name:		WASTE OILS & LUBRICANTS			
11	1 of 1	NW/91.1	56.0 / -0.22	99 Montreal Rd Ottawa ON K1L 6E8	EHS
Order No:		20070221015		Nearest Intersection:	

Map Key	Number of Records	Direction/ Distance (m)	Elev/Diff (m)	Site	DB
Status:	C			Municipality:	
Report Type:	CAN - Complete Report			Client Prov/State:	
Report Date:	2/23/2007			Search Radius (km):	0.25
Date Received:	2/21/2007			X:	-75.666637
Previous Site Name:				Y:	45.434349
Lot/Building Size:					
Additional Info Ordered:					

12	1 of 1	ENE/92.3	58.9 / 2.70	(NO CIVIC) KENDALL AVE. lot 6 OTTAWA ON	WWIS
--------------------	--------	----------	-------------	--	------

Well ID:	7296146	Flowing (Y/N):	
Construction Date:		Flow Rate:	
Use 1st:		Data Entry Status:	
Use 2nd:		Data Src:	
Final Well Status:	Abandoned-Other	Date Received:	02-Oct-2017 00:00:00
Water Type:		Selected Flag:	TRUE
Casing Material:		Abandonment Rec:	Yes
Audit No:	Z262347	Contractor:	1119
Tag:		Form Version:	7
Constructn Method:		Owner:	
Elevation (m):		County:	OTTAWA-CARLETON
Elevatn Reliabilty:		Lot:	006
Depth to Bedrock:		Concession:	
Well Depth:		Concession Name:	JG
Overburden/Bedrock:		Easting NAD83:	
Pump Rate:		Northing NAD83:	
Static Water Level:		Zone:	
Clear/Cloudy:		UTM Reliability:	
Municipality:	GLOUCESTER TOWNSHIP		
Site Info:	BOREHOLE#16-2		

PDF URL (Map):

Additional Detail(s) (Map)

Well Completed Date:	2017/08/18
Year Completed:	2017
Depth (m):	
Latitude:	45.4338275796938
Longitude:	-75.6649344135842
Path:	

Bore Hole Information

Bore Hole ID:	1006757636	Elevation:	
DP2BR:		Elevrc:	
Spatial Status:		Zone:	18
Code OB:		East83:	447990.00
Code OB Desc:		North83:	5031360.00
Open Hole:		Org CS:	MTM09
Cluster Kind:		UTMRC:	4
Date Completed:	18-Aug-2017 00:00:00	UTMRC Desc:	margin of error : 30 m - 100 m
Remarks:		Location Method:	wwr
Loc Method Desc:	on Water Well Record		
Elevrc Desc:			
Location Source Date:			
Improvement Location Source:			
Improvement Location Method:			
Source Revision Comment:			
Supplier Comment:			

Map Key	Number of Records	Direction/ Distance (m)	Elev/Diff (m)	Site	DB
<u>Overburden and Bedrock Materials Interval</u>					
Formation ID:		1006930053			
Layer:					
Color:					
General Color:					
Mat1:					
Most Common Material:					
Mat2:					
Mat2 Desc:					
Mat3:					
Mat3 Desc:					
Formation Top Depth:					
Formation End Depth:					
Formation End Depth UOM:		ft			
<u>Annular Space/Abandonment Sealing Record</u>					
Plug ID:		1006930060			
Layer:		1			
Plug From:		17.0			
Plug To:		0.0			
Plug Depth UOM:		ft			
<u>Annular Space/Abandonment Sealing Record</u>					
Plug ID:		1006930059			
Layer:		1			
Plug From:		0.0			
Plug To:		17.0			
Plug Depth UOM:		ft			
<u>Method of Construction & Well Use</u>					
Method Construction ID:		1006930058			
Method Construction Code:					
Method Construction:					
Other Method Construction:					
<u>Pipe Information</u>					
Pipe ID:		1006930051			
Casing No:		0			
Comment:					
Alt Name:					
<u>Construction Record - Casing</u>					
Casing ID:		1006930056			
Layer:					
Material:					
Open Hole or Material:					
Depth From:					
Depth To:					
Casing Diameter:					
Casing Diameter UOM:		inch			
Casing Depth UOM:		ft			

Map Key	Number of Records	Direction/ Distance (m)	Elev/Diff (m)	Site	DB
---------	-------------------	----------------------------	------------------	------	----

Construction Record - Screen

Screen ID: 1006930057
 Layer:
 Slot:
 Screen Top Depth:
 Screen End Depth:
 Screen Material:
 Screen Depth UOM: ft
 Screen Diameter UOM: inch
 Screen Diameter:

Results of Well Yield Testing

Pumping Test Method Desc:
 Pump Test ID: 1006930052
 Pump Set At:
 Static Level:
 Final Level After Pumping:
 Recommended Pump Depth:
 Pumping Rate:
 Flowing Rate:
 Recommended Pump Rate:
 Levels UOM: ft
 Rate UOM: GPM
 Water State After Test Code: 3
 Water State After Test: OTHER
 Pumping Test Method: 0
 Pumping Duration HR:
 Pumping Duration MIN:
 Flowing: No

Water Details

Water ID: 1006930055
 Layer:
 Kind Code:
 Kind:
 Water Found Depth:
 Water Found Depth UOM: ft

Hole Diameter

Hole ID: 1006930054
 Diameter:
 Depth From:
 Depth To:
 Hole Depth UOM: ft
 Hole Diameter UOM: inch

Links

Bore Hole ID:	1006757636	Tag No:	
Depth M:		Contractor:	1119
Year Completed:	2017	Path:	
Well Completed Dt:	2017/08/18	Latitude:	45.4338275796938
Audit No:	Z262347	Longitude:	-75.6649344135842

Map Key	Number of Records	Direction/ Distance (m)	Elev/Diff (m)	Site	DB
				SERVICE STATION OTTAWA CITY ON	
Ref No:	15196			Discharger Report:	
Site No:				Material Group:	
Incident Dt:	2/26/1989			Health/Env Conseq:	
Year:				Client Type:	
Incident Cause:	CONTAINER OVERFLOW			Sector Type:	
Incident Event:				Agency Involved:	
Contaminant Code:				Nearest Watercourse:	
Contaminant Name:				Site Address:	
Contaminant Limit 1:				Site District Office:	
Contam Limit Freq 1:				Site Postal Code:	
Contaminant UN No 1:				Site Region:	
Environment Impact:				Site Municipality:	20101
Nature of Impact:				Site Lot:	
Receiving Medium:	LAND			Site Conc:	
Receiving Env:				Northing:	
MOE Response:				Easting:	FD, WORKS DEPT
Dt MOE Arvl on Scn:				Site Geo Ref Accu:	
MOE Reported Dt:	2/26/1989			Site Map Datum:	
Dt Document Closed:				SAC Action Class:	
Incident Reason:	ERROR			Source Type:	
Site Name:					
Site County/District:					
Site Geo Ref Meth:					
Incident Summary:	TEXACO - 50 L GASOLINE TO GROUND.				
Contaminant Qty:					

<u>13</u>	2 of 2	N/92.4	56.2 / 0.00	Barry Humphrey from Royal Lepage<UNOFFICIAL> At Montreal Rd and Vanier Parkway Ottawa ON	SPL
Ref No:	3067-5WVSHG			Discharger Report:	
Site No:				Material Group:	Oil
Incident Dt:	3/8/2004			Health/Env Conseq:	
Year:				Client Type:	
Incident Cause:	Other Discharges			Sector Type:	Other
Incident Event:				Agency Involved:	
Contaminant Code:	13			Nearest Watercourse:	
Contaminant Name:	FURNACE OIL			Site Address:	
Contaminant Limit 1:				Site District Office:	Ottawa
Contam Limit Freq 1:				Site Postal Code:	
Contaminant UN No 1:				Site Region:	Eastern
Environment Impact:	Possible			Site Municipality:	Ottawa
Nature of Impact:	Surface Water Pollution			Site Lot:	
Receiving Medium:	Water			Site Conc:	
Receiving Env:				Northing:	
MOE Response:				Easting:	
Dt MOE Arvl on Scn:				Site Geo Ref Accu:	
MOE Reported Dt:	3/8/2004			Site Map Datum:	
Dt Document Closed:				SAC Action Class:	Spill to Inland Watercourses
Incident Reason:	Equipment Failure - Malfunction of system components			Source Type:	
Site Name:	90 MONTREAL RD<UNOFFICIAL>				
Site County/District:					
Site Geo Ref Meth:					
Incident Summary:	Montreal Rd - Furnace Oil to Sewer Line				
Contaminant Qty:					

Map Key	Number of Records	Direction/ Distance (m)	Elev/Diff (m)	Site	DB
14	1 of 1	SE/100.8	57.9 / 1.69	318 Gardner St Ottawa ON K1L7V7	EHS
Order No:	20140121035			Nearest Intersection:	
Status:	C			Municipality:	
Report Type:	Standard Report			Client Prov/State:	ON
Report Date:	29-JAN-14			Search Radius (km):	.25
Date Received:	21-JAN-14			X:	-75.665389
Previous Site Name:				Y:	45.432757
Lot/Building Size:					
Additional Info Ordered:					

Map Key	Number of Records	Direction/ Distance (m)	Elev/Diff (m)	Site	DB
15	1 of 1	NE/102.8	57.9 / 1.69	(NO CIVIC) KENDALL AVENUE lot 6 OTTAWA ON	WWIS
Well ID:	7296141			Flowing (Y/N):	
Construction Date:				Flow Rate:	
Use 1st:				Data Entry Status:	
Use 2nd:				Data Src:	
Final Well Status:	Abandoned-Other			Date Received:	02-Oct-2017 00:00:00
Water Type:				Selected Flag:	TRUE
Casing Material:				Abandonment Rec:	Yes
Audit No:	Z262345			Contractor:	1119
Tag:				Form Version:	7
Constructn Method:				Owner:	
Elevation (m):				County:	OTTAWA-CARLETON
Elevatn Reliabilty:				Lot:	006
Depth to Bedrock:				Concession:	
Well Depth:				Concession Name:	JG
Overburden/Bedrock:				Easting NAD83:	
Pump Rate:				Northing NAD83:	
Static Water Level:				Zone:	
Clear/Cloudy:				UTM Reliability:	
Municipality:	GLOUCESTER TOWNSHIP				
Site Info:	BOREHOLE#16-1				

PDF URL (Map):

Additional Detail(s) (Map)

Well Completed Date: 2017/08/18
Year Completed: 2017
Depth (m):
Latitude: 45.4343025288445
Longitude: -75.6652979674158
Path:

Bore Hole Information

Bore Hole ID:	1006757554	Elevation:	
DP2BR:		Elevrc:	
Spatial Status:		Zone:	18
Code OB:		East83:	447962.00
Code OB Desc:		North83:	5031413.00
Open Hole:		Org CS:	MTM09
Cluster Kind:		UTMRC:	4
Date Completed:	18-Aug-2017 00:00:00	UTMRC Desc:	margin of error : 30 m - 100 m
Remarks:		Location Method:	wwr
Loc Method Desc:	on Water Well Record		
Elevrc Desc:			
Location Source Date:			
Improvement Location Source:			

Map Key	Number of Records	Direction/ Distance (m)	Elev/Diff (m)	Site	DB
Improvement Location Method:					
Source Revision Comment:					
Supplier Comment:					
<u>Overburden and Bedrock Materials Interval</u>					
Formation ID:		1006929969			
Layer:					
Color:					
General Color:					
Mat1:					
Most Common Material:					
Mat2:					
Mat2 Desc:					
Mat3:					
Mat3 Desc:					
Formation Top Depth:					
Formation End Depth:					
Formation End Depth UOM:		ft			
<u>Annular Space/Abandonment Sealing Record</u>					
Plug ID:		1006929976			
Layer:		1			
Plug From:		17.0			
Plug To:		0.0			
Plug Depth UOM:		ft			
<u>Annular Space/Abandonment Sealing Record</u>					
Plug ID:		1006929975			
Layer:		1			
Plug From:		0.0			
Plug To:		17.0			
Plug Depth UOM:		ft			
<u>Method of Construction & Well Use</u>					
Method Construction ID:		1006929974			
Method Construction Code:					
Method Construction:					
Other Method Construction:					
<u>Pipe Information</u>					
Pipe ID:		1006929967			
Casing No:		0			
Comment:					
Alt Name:					
<u>Construction Record - Casing</u>					
Casing ID:		1006929972			
Layer:					
Material:					
Open Hole or Material:					
Depth From:					

<i>Map Key</i>	<i>Number of Records</i>	<i>Direction/ Distance (m)</i>	<i>Elev/Diff (m)</i>	<i>Site</i>	<i>DB</i>
Depth To:					
Casing Diameter:					
Casing Diameter UOM:		inch			
Casing Depth UOM:		ft			
<u>Construction Record - Screen</u>					
Screen ID:		1006929973			
Layer:					
Slot:					
Screen Top Depth:					
Screen End Depth:					
Screen Material:					
Screen Depth UOM:		ft			
Screen Diameter UOM:		inch			
Screen Diameter:					
<u>Results of Well Yield Testing</u>					
Pumping Test Method Desc:					
Pump Test ID:		1006929968			
Pump Set At:					
Static Level:					
Final Level After Pumping:					
Recommended Pump Depth:					
Pumping Rate:					
Flowing Rate:					
Recommended Pump Rate:					
Levels UOM:		ft			
Rate UOM:		GPM			
Water State After Test Code:		3			
Water State After Test:		OTHER			
Pumping Test Method:		0			
Pumping Duration HR:					
Pumping Duration MIN:					
Flowing:		No			
<u>Water Details</u>					
Water ID:		1006929971			
Layer:					
Kind Code:					
Kind:					
Water Found Depth:					
Water Found Depth UOM:		ft			
<u>Hole Diameter</u>					
Hole ID:		1006929970			
Diameter:					
Depth From:					
Depth To:					
Hole Depth UOM:		ft			
Hole Diameter UOM:		inch			
<u>Links</u>					
Bore Hole ID:		1006757554		Tag No:	
Depth M:				Contractor:	1119
Year Completed:		2017		Path:	
Well Completed Dt:		2017/08/18		Latitude:	45.4343025288445
Audit No:		Z262345		Longitude:	-75.6652979674158

Map Key	Number of Records	Direction/ Distance (m)	Elev/Diff (m)	Site	DB
16	1 of 1	NW/104.4	56.0 / -0.22	Corner of Montreal Rd and Vanier Parkway - in front of 115 Montreal Rd Ottawa ON	SPL
Ref No:	7848-BA4R6J			Discharger Report:	
Site No:	NA			Material Group:	
Incident Dt:	3/9/2019			Health/Env Conseq:	2 - Minor Environment
Year:				Client Type:	
Incident Cause:				Sector Type:	Unknown / N/A
Incident Event:	Leak/Break			Agency Involved:	
Contaminant Code:	46			Nearest Watercourse:	
Contaminant Name:	USED MOTOR OIL			Site Address:	Corner of Montreal Rd and Vanier Parkway - in front of 115 Montreal Rd Ottawa
Contaminant Limit 1:				Site District Office:	Ottawa
Contam Limit Freq 1:				Site Postal Code:	
Contaminant UN No 1:	1993			Site Region:	Eastern
Environment Impact:				Site Municipality:	Ottawa
Nature of Impact:				Site Lot:	
Receiving Medium:				Site Conc:	
Receiving Env:	Surface Water			Northing:	5031427.32
MOE Response:	No			Easting:	447903.96
Dt MOE Arvl on Scn:				Site Geo Ref Accu:	Map
MOE Reported Dt:	3/9/2019			Site Map Datum:	
Dt Document Closed:	3/13/2019			SAC Action Class:	Watercourse Spills
Incident Reason:	Equipment Failure			Source Type:	Motor Vehicle
Site Name:	catch basin<UNOFFICIAL>				
Site County/District:					
Site Geo Ref Meth:	10 -100 metres eg. Topographic Map				
Incident Summary:	OC Transpo: 26L motor oil to rd, 2L to cb				
Contaminant Qty:	26 L				
17	1 of 1	WSW/108.7	55.0 / -1.15	ON	BORE
Borehole ID:	613629			Inclin FLG:	No
OGF ID:	215514864			SP Status:	Initial Entry
Status:				Surv Elev:	No
Type:	Borehole			Piezometer:	No
Use:				Primary Name:	
Completion Date:				Municipality:	
Static Water Level:				Lot:	
Primary Water Use:				Township:	
Sec. Water Use:				Latitude DD:	45.433203
Total Depth m:	-999			Longitude DD:	-75.667347
Depth Ref:	Ground Surface			UTM Zone:	18
Depth Elev:				Easting:	447801
Drill Method:				Northing:	5031292
Orig Ground Elev m:	59.4			Location Accuracy:	
Elev Reliabil Note:				Accuracy:	Not Applicable
DEM Ground Elev m:	56.5				
Concession:					
Location D:					
Survey D:					
Comments:					
<u>Borehole Geology Stratum</u>					
Geology Stratum ID:	218395892			Mat Consistency:	Firm
Top Depth:	.9			Material Moisture:	
Bottom Depth:	2.7			Material Texture:	
Material Color:				Non Geo Mat Type:	

Map Key	Number of Records	Direction/ Distance (m)	Elev/Diff (m)	Site	DB
Material 1: Material 2: Material 3: Material 4: Gsc Material Description: Stratum Description:	Till Clay			Geologic Formation: Geologic Group: Geologic Period: Depositional Gen:	
Geology Stratum ID: Top Depth: Bottom Depth: Material Color: Material 1: Material 2: Material 3: Material 4: Gsc Material Description: Stratum Description:	218395894 4.9 Red Bedrock Shale			Mat Consistency: Material Moisture: Material Texture: Non Geo Mat Type: Geologic Formation: Geologic Group: Geologic Period: Depositional Gen:	
		TILL. FIRM.			
		BEDROCK. WEATHERED. WEATHERED. TILL. BEDROCK. BEDROCK. 00010 008 00025 009 00040 **Note: Many records provided by the department have a truncated [Stratum Description] field.			
Geology Stratum ID: Top Depth: Bottom Depth: Material Color: Material 1: Material 2: Material 3: Material 4: Gsc Material Description: Stratum Description:	218395891 0 .9 Fill			Mat Consistency: Material Moisture: Material Texture: Non Geo Mat Type: Geologic Formation: Geologic Group: Geologic Period: Depositional Gen:	 fill
		FILL.			
Geology Stratum ID: Top Depth: Bottom Depth: Material Color: Material 1: Material 2: Material 3: Material 4: Gsc Material Description: Stratum Description:	218395893 2.7 4.9 Till Clay			Mat Consistency: Material Moisture: Material Texture: Non Geo Mat Type: Geologic Formation: Geologic Group: Geologic Period: Depositional Gen:	 Hard
		TILL. VERY HARD.			
Source					
Source Type: Source Orig: Source Date: Confidence: Observatio: Source Name: Source Details: Confiden 1:	Data Survey Geological Survey of Canada 1956-1972 H			Source Appl: Source Iden: Scale or Res: Horizontal: Verticalda:	Spatial/Tabular 1 Varies NAD27 Mean Average Sea Level
	Urban Geology Automated Information System (UGAIS) File: OTTAWA2.txt RecordID: 061370 NTS_Sheet: 31G05G Logged by professional. Exact and complete description of material and properties.				
Source List					
Source Identifier: Source Type: Source Date: Scale or Resolution: Source Name: Source Originators:	1 Data Survey 1956-1972 Varies Urban Geology Automated Information System (UGAIS) Geological Survey of Canada			Horizontal Datum: Vertical Datum: Projection Name:	NAD27 Mean Average Sea Level Universal Transverse Mercator
18	1 of 1	WNW/108.8	54.9 / -1.31	City of Ottawa 99 Montreal Road	SPL

Map Key	Number of Records	Direction/ Distance (m)	Elev/Diff (m)	Site	DB
Ottawa ON					
Ref No:	2038-7FZ7VS			Discharger Report:	
Site No:				Material Group:	
Incident Dt:				Health/Env Conseq:	
Year:				Client Type:	
Incident Cause:	Unknown			Sector Type:	Other
Incident Event:				Agency Involved:	
Contaminant Code:	14			Nearest Watercourse:	
Contaminant Name:	TAR			Site Address:	
Contaminant Limit 1:				Site District Office:	Ottawa
Contam Limit Freq 1:				Site Postal Code:	
Contaminant UN No 1:				Site Region:	
Environment Impact:	Not Anticipated			Site Municipality:	Ottawa
Nature of Impact:				Site Lot:	
Receiving Medium:				Site Conc:	
Receiving Env:				Northing:	
MOE Response:	Not MOE mandate			Easting:	
Dt MOE Arvl on Scrn:				Site Geo Ref Accu:	
MOE Reported Dt:	6/27/2008			Site Map Datum:	
Dt Document Closed:	11/13/2008			SAC Action Class:	Land Spills
Incident Reason:	Spill			Source Type:	
Site Name:	Tar Spill<UNOFFICIAL>				
Site County/District:					
Site Geo Ref Meth:					
Incident Summary:	Ottawa, 99 Montreal Rd, Tar to CB, cleaned				
Contaminant Qty:	19 L				

19	1 of 1	E/109.3	58.9 / 2.69	(NO CIVIC) KENDALL AVE. lot 6 OTTAWA ON	WWIS
--------------------	--------	---------	-------------	--	------

Well ID:	7296145	Flowing (Y/N):	
Construction Date:		Flow Rate:	
Use 1st:		Data Entry Status:	
Use 2nd:		Data Src:	
Final Well Status:	Abandoned-Other	Date Received:	02-Oct-2017 00:00:00
Water Type:		Selected Flag:	TRUE
Casing Material:		Abandonment Rec:	Yes
Audit No:	Z262348	Contractor:	1119
Tag:		Form Version:	7
Constructn Method:		Owner:	
Elevation (m):		County:	OTTAWA-CARLETON
Elevatn Reliability:		Lot:	006
Depth to Bedrock:		Concession:	
Well Depth:		Concession Name:	JG
Overburden/Bedrock:		Easting NAD83:	
Pump Rate:		Northing NAD83:	
Static Water Level:		Zone:	
Clear/Cloudy:		UTM Reliability:	
Municipality:	GLOUCESTER TOWNSHIP		
Site Info:	BOREHOLE#16-3		

PDF URL (Map):

Additional Detail(s) (Map)

Well Completed Date:	2017/08/18
Year Completed:	2017
Depth (m):	
Latitude:	45.4334601906195
Longitude:	-75.6646488363686
Path:	

Map Key	Number of Records	Direction/ Distance (m)	Elev/Diff (m)	Site	DB
----------------	--------------------------	--------------------------------	----------------------	-------------	-----------

Bore Hole Information

Bore Hole ID:	1006757633	Elevation:	
DP2BR:		Elevrc:	
Spatial Status:		Zone:	18
Code OB:		East83:	448012.00
Code OB Desc:		North83:	5031319.00
Open Hole:		Org CS:	MTM09
Cluster Kind:		UTMRC:	4
Date Completed:	18-Aug-2017 00:00:00	UTMRC Desc:	margin of error : 30 m - 100 m
Remarks:		Location Method:	wwr
Loc Method Desc:	on Water Well Record		
Elevrc Desc:			
Location Source Date:			
Improvement Location Source:			
Improvement Location Method:			
Source Revision Comment:			
Supplier Comment:			

Overburden and Bedrock

Materials Interval

Formation ID:	1006930034
Layer:	
Color:	
General Color:	
Mat1:	
Most Common Material:	
Mat2:	
Mat2 Desc:	
Mat3:	
Mat3 Desc:	
Formation Top Depth:	
Formation End Depth:	
Formation End Depth UOM:	ft

Annular Space/Abandonment

Sealing Record

Plug ID:	1006930040
Layer:	1
Plug From:	0.0
Plug To:	17.0
Plug Depth UOM:	ft

Annular Space/Abandonment

Sealing Record

Plug ID:	1006930041
Layer:	1
Plug From:	17.0
Plug To:	0.0
Plug Depth UOM:	ft

Method of Construction & Well

Use

Method Construction ID:	1006930039
Method Construction Code:	
Method Construction:	
Other Method Construction:	

Map Key	Number of Records	Direction/ Distance (m)	Elev/Diff (m)	Site	DB
<u>Pipe Information</u>					
Pipe ID:			1006930032		
Casing No:			0		
Comment:					
Alt Name:					
<u>Construction Record - Casing</u>					
Casing ID:			1006930037		
Layer:					
Material:					
Open Hole or Material:					
Depth From:					
Depth To:					
Casing Diameter:					
Casing Diameter UOM:			inch		
Casing Depth UOM:			ft		
<u>Construction Record - Screen</u>					
Screen ID:			1006930038		
Layer:					
Slot:					
Screen Top Depth:					
Screen End Depth:					
Screen Material:					
Screen Depth UOM:			ft		
Screen Diameter UOM:			inch		
Screen Diameter:					
<u>Results of Well Yield Testing</u>					
Pumping Test Method Desc:					
Pump Test ID:			1006930033		
Pump Set At:					
Static Level:					
Final Level After Pumping:					
Recommended Pump Depth:					
Pumping Rate:					
Flowing Rate:					
Recommended Pump Rate:					
Levels UOM:			ft		
Rate UOM:			GPM		
Water State After Test Code:			3		
Water State After Test:			OTHER		
Pumping Test Method:			0		
Pumping Duration HR:					
Pumping Duration MIN:					
Flowing:			No		
<u>Water Details</u>					
Water ID:			1006930036		
Layer:					
Kind Code:					
Kind:					
Water Found Depth:					
Water Found Depth UOM:			ft		

Map Key	Number of Records	Direction/ Distance (m)	Elev/Diff (m)	Site	DB
<u>Hole Diameter</u>					
Hole ID:		1006930035			
Diameter:					
Depth From:					
Depth To:					
Hole Depth UOM:		ft			
Hole Diameter UOM:		inch			
<u>Links</u>					
Bore Hole ID:	1006757633			Tag No:	
Depth M:				Contractor:	1119
Year Completed:	2017			Path:	
Well Completed Dt:	2017/08/18			Latitude:	45.4334601906195
Audit No:	Z262348			Longitude:	-75.6646488363686
<u>20</u>	1 of 1	SE/115.7	57.9 / 1.69	Gardner Ottawa ON K1L7V7	EHS
Order No:	20130911024			Nearest Intersection:	
Status:	C			Municipality:	Ottawa
Report Type:	Standard Report			Client Prov/State:	ON
Report Date:	20-SEP-13			Search Radius (km):	.25
Date Received:	11-SEP-13			X:	-75.665368
Previous Site Name:				Y:	45.432612
Lot/Building Size:	7938 ft2				
Additional Info Ordered:					
<u>21</u>	1 of 1	WNW/121.3	54.9 / -1.31	81 Montreal Road Ottawa ON	EHS
Order No:	20110808019			Nearest Intersection:	
Status:	C			Municipality:	
Report Type:	Standard Report			Client Prov/State:	ON
Report Date:	8/12/2011			Search Radius (km):	0.25
Date Received:	8/8/2011 12:46:52 PM			X:	-75.667519
Previous Site Name:				Y:	45.433871
Lot/Building Size:					
Additional Info Ordered:	Fire Insur. Maps and/or Site Plans				
<u>22</u>	1 of 3	WNW/122.2	54.9 / -1.31	JORGE M. GONCALVES 85 MONTREAL ROAD 0ANIER CITY ON K1L 6E8	CA
Certificate #:	8-4075-93-				
Application Year:	93				
Issue Date:	9/21/1993				
Approval Type:	Industrial air				
Status:	Approved				
Application Type:					
Client Name:					
Client Address:					
Client City:					
Client Postal Code:					
Project Description:	REST. HOOD CANOPY WITH GREASE FILTERS				
Contaminants:					
Emission Control:					

Map Key	Number of Records	Direction/ Distance (m)	Elev/Diff (m)	Site	DB
22	2 of 3	WNW/122.2	54.9 / -1.31	Enbridge Gas Inc. 85 Montreal Road Ottawa ON	SPL
Ref No:	5347-BGUKLN			Discharger Report:	
Site No:	NA			Material Group:	
Incident Dt:	10/11/2019			Health/Env Conseq:	2 - Minor Environment
Year:				Client Type:	Corporation
Incident Cause:				Sector Type:	Miscellaneous Communal
Incident Event:	Leak/Break			Agency Involved:	
Contaminant Code:	35			Nearest Watercourse:	
Contaminant Name:	NATURAL GAS (METHANE)			Site Address:	85 Montreal Road
Contaminant Limit 1:				Site District Office:	Ottawa
Contam Limit Freq 1:				Site Postal Code:	
Contaminant UN No 1:	1075			Site Region:	Eastern
Environment Impact:				Site Municipality:	Ottawa
Nature of Impact:				Site Lot:	
Receiving Medium:				Site Conc:	
Receiving Env:	Air			Northing:	
MOE Response:	No			Easting:	
Dt MOE Arvl on Scn:				Site Geo Ref Accu:	
MOE Reported Dt:	10/11/2019			Site Map Datum:	
Dt Document Closed:	10/24/2019			SAC Action Class:	Primary Assessment of Spills
Incident Reason:	Operator/Human Error			Source Type:	Pipeline/Components
Site Name:	Commercial Building<UNOFFICIAL>				
Site County/District:					
Site Geo Ref Meth:					
Incident Summary:	TSSA FSB: 1/2" plastic IP service line strike, made safe				
Contaminant Qty:	0 other - see incident description				
22	3 of 3	WNW/122.2	54.9 / -1.31	ENBRIDGE GAS INC 85 OLD MONTREAL RD.,OTTAWA,ON,,CA ON	PINC
Incident Id:				Pipe Material:	
Incident No:	2700652			Fuel Category:	
Incident Reported Dt:	10/15/2019			Health Impact:	
Type:	FS-Pipeline Incident			Environment Impact:	
Status Code:				Property Damage:	
Tank Status:	Pipeline Damage Reason Est			Service Interrupt:	
Task No:				Enforce Policy:	
Spills Action Centre:				Public Relation:	
Fuel Type:				Pipeline System:	
Fuel Occurrence Tp:				PSIG:	
Date of Occurrence:				Attribute Category:	
Occurrence Start Dt:				Regulator Location:	
Depth:				Method Details:	
Customer Acct Name:	ENBRIDGE GAS INC				
Incident Address:	85 OLD MONTREAL RD.,OTTAWA,ON,,CA				
Operation Type:					
Pipeline Type:					
Regulator Type:					
Summary:					
Reported By:					
Affiliation:					
Occurrence Desc:					
Damage Reason:					
Notes:					
23	1 of 4	E/126.4	59.9 / 3.69	OTTAWA LODGE #1765 LOYAL ORDER OF MOOSE 303 KENDALL AVENUE	CA

Map Key	Number of Records	Direction/ Distance (m)	Elev/Diff (m)	Site	DB
---------	-------------------	-------------------------	---------------	------	----

VANIER CITY ON K1L 7S7

Certificate #: 8-4171-97-
Application Year: 97
Issue Date: 9/30/1997
Approval Type: Industrial air
Status: Approved
Application Type:
Client Name:
Client Address:
Client City:
Client Postal Code:
Project Description: INSTALL KITCHEN EXHAUST HOOD
Contaminants: Odour/Fumes
Emission Control: No Controls

23	2 of 4	E/126.4	59.9 / 3.69	RICHMOND TECHNICAL SERVICES PARKWAY MEDICAL CENTRE 303 KENDALL AVENUE VANIER ON K1L 7S7	GEN
--------------------	--------	---------	-------------	---	-----

Generator No: ON0869110
SIC Code: 8682
SIC Description: RADIOLOGICAL LAB.
Approval Years: 86,87,88,89,90
PO Box No:
Country:
Status:
Co Admin:
Choice of Contact:
Phone No Admin:
Contaminated Facility:
MHSW Facility:

Detail(s)

Waste Class: 264
Waste Class Name: PHOTOPROCESSING WASTES

23	3 of 4	E/126.4	59.9 / 3.69	RICHMOND TECHNICAL SERVICES 33-358 PARKWAY MEDICAL CENTRE 303 KENDALL AVENUE VANIER ON K1L 7S7	GEN
--------------------	--------	---------	-------------	--	-----

Generator No: ON0869110
SIC Code: 8682
SIC Description: RADIOLOGICAL LAB.
Approval Years: 92,93,94,95,96,97,98
PO Box No:
Country:
Status:
Co Admin:
Choice of Contact:
Phone No Admin:
Contaminated Facility:
MHSW Facility:

Detail(s)

Waste Class: 264
Waste Class Name: PHOTOPROCESSING WASTES

Map Key	Number of Records	Direction/ Distance (m)	Elev/Diff (m)	Site	DB
23	4 of 4	E/126.4	59.9 / 3.69	303 Kendall Avenue Ottawa ON	EHS
Order No:	20130828067			Nearest Intersection:	
Status:	C			Municipality:	
Report Type:	Standard Report			Client Prov/State:	ON
Report Date:	04-SEP-13			Search Radius (km):	.25
Date Received:	28-AUG-13			X:	-75.66467
Previous Site Name:				Y:	45.433521
Lot/Building Size:					
Additional Info Ordered:	Fire Insur. Maps and/or Site Plans				
24	1 of 1	W/130.8	54.9 / -1.31	75 - 79 Montreal Road Ottawa ON K1L 6E8	EHS
Order No:	20120510014			Nearest Intersection:	
Status:	C			Municipality:	
Report Type:	Standard Report			Client Prov/State:	ON
Report Date:	18-MAY-12			Search Radius (km):	.25
Date Received:	10-MAY-12			X:	-75.667785
Previous Site Name:				Y:	45.433927
Lot/Building Size:	1620' x 54'; 1620 sq ft				
Additional Info Ordered:	Fire Insur. Maps and/or Site Plans				
25	1 of 1	WNW/131.4	54.9 / -1.31	Tomlinson Environmental Services Ltd 81 Montreal Rd. Ottawa ON	SPL
Ref No:	4350-BMJL7H			Discharger Report:	
Site No:	NA			Material Group:	
Incident Dt:	2020/02/28			Health/Env Conseq:	2 - Minor Environment Corporation
Year:				Client Type:	Miscellaneous Industrial
Incident Cause:				Sector Type:	
Incident Event:	Fire/Explosion			Agency Involved:	
Contaminant Code:	46			Nearest Watercourse:	
Contaminant Name:	RUN-OFF WATER			Site Address:	81 Montreal Rd.
Contaminant Limit 1:				Site District Office:	Ottawa
Contam Limit Freq 1:				Site Postal Code:	
Contaminant UN No 1:	n/a			Site Region:	Eastern
Environment Impact:				Site Municipality:	Ottawa
Nature of Impact:				Site Lot:	
Receiving Medium:				Site Conc:	
Receiving Env:	Air; Land; Surface Water			Northing:	
MOE Response:	No			Easting:	
Dt MOE Arvl on Scn:				Site Geo Ref Accu:	
MOE Reported Dt:	2020/03/09			Site Map Datum:	
Dt Document Closed:	2020/07/17			SAC Action Class:	Air Spills - Fires
Incident Reason:	Unknown / N/A			Source Type:	Structure
Site Name:	Capital City Pawn <UNOFFICIAL>				
Site County/District:					
Site Geo Ref Meth:					
Incident Summary:	EGR Request for Structure Fire - Fire Water Being Removed				
Contaminant Qty:	100000 L				
26	1 of 12	WSW/132.2	55.6 / -0.61	CONSEIL DES ECOLES PUBLIQUES L'ALTERNATIVE 307, RUE MONTGOMERY VANIER ON K1L 7W8	GEN
Generator No:	ON1879411				

Map Key	Number of Records	Direction/ Distance (m)	Elev/Diff (m)	Site	DB
SIC Code: SIC Description: Approval Years: PO Box No: Country: Status: Co Admin: Choice of Contact: Phone No Admin: Contaminated Facility: MHSW Facility:		8511 ELEMT./SECON. EDUC. 94,95,96,97,98			

Detail(s)

Waste Class: 243
Waste Class Name: PCB'S

26	2 of 12	WSW/132.2	55.6 / -0.61	CONSEIL DES ECOLES PUBLIQUES ECOLE SECONDAIRE L'ALTERNATIVE 307 RUE MONTGOMERY VANIER ON K1L 7W8	GEN
--------------------	---------	-----------	--------------	---	-----

Generator No: ON1879411
SIC Code: 8511
SIC Description: ELEMT./SECON. EDUC.
Approval Years: 99,00,01
PO Box No:
Country:
Status:
Co Admin:
Choice of Contact:
Phone No Admin:
Contaminated Facility:
MHSW Facility:

Detail(s)

Waste Class: 243
Waste Class Name: PCB'S

26	3 of 12	WSW/132.2	55.6 / -0.61	CONSEIL DES ECOLES PUBLIQUES DE L'EST DE L'ONTARIO 307, rue Montgomery Ottawa ON	GEN
--------------------	---------	-----------	--------------	---	-----

Generator No: ON4610795
SIC Code: 611110
SIC Description: Elementary and Secondary Schools
Approval Years: 06,07,08
PO Box No:
Country:
Status:
Co Admin:
Choice of Contact:
Phone No Admin:
Contaminated Facility:
MHSW Facility:

Detail(s)

Waste Class: 263
Waste Class Name: ORGANIC LABORATORY CHEMICALS

Map Key	Number of Records	Direction/ Distance (m)	Elev/Diff (m)	Site	DB
Waste Class:		264			
Waste Class Name:		PHOTOPROCESSING WASTES			
Waste Class:		145			
Waste Class Name:		PAINT/PIGMENT/COATING RESIDUES			
Waste Class:		122			
Waste Class Name:		ALKALINE WASTES - OTHER METALS			
Waste Class:		252			
Waste Class Name:		WASTE OILS & LUBRICANTS			
Waste Class:		212			
Waste Class Name:		ALIPHATIC SOLVENTS			
Waste Class:		146			
Waste Class Name:		OTHER SPECIFIED INORGANICS			
Waste Class:		145			
Waste Class Name:		PAINT/PIGMENT/COATING RESIDUES			
Waste Class:		148			
Waste Class Name:		INORGANIC LABORATORY CHEMICALS			
Waste Class:		213			
Waste Class Name:		PETROLEUM DISTILLATES			

26	4 of 12	WSW/132.2	55.6 / -0.61	Ecole secondaire publique L'Alternative 307, rue Montgomery Ottawa ON	GEN
--------------------	---------	------------------	---------------------	--	------------

Generator No: ON4610795
SIC Code: 611110
SIC Description: Elementary and Secondary Schools
Approval Years: 2009
PO Box No:
Country:
Status:
Co Admin:
Choice of Contact:
Phone No Admin:
Contaminated Facility:
MHSW Facility:

Detail(s)

Waste Class: 122
Waste Class Name: ALKALINE WASTES - OTHER METALS
Waste Class: 145
Waste Class Name: PAINT/PIGMENT/COATING RESIDUES
Waste Class: 146
Waste Class Name: OTHER SPECIFIED INORGANICS
Waste Class: 148
Waste Class Name: INORGANIC LABORATORY CHEMICALS
Waste Class: 212
Waste Class Name: ALIPHATIC SOLVENTS
Waste Class: 213
Waste Class Name: PETROLEUM DISTILLATES

Map Key	Number of Records	Direction/ Distance (m)	Elev/Diff (m)	Site	DB
Waste Class:		252			
Waste Class Name:		WASTE OILS & LUBRICANTS			
Waste Class:		263			
Waste Class Name:		ORGANIC LABORATORY CHEMICALS			
Waste Class:		264			
Waste Class Name:		PHOTOPROCESSING WASTES			

26	5 of 12	WSW/132.2	55.6 / -0.61	Ecole secondaire publique L'Alternative 307, rue Montgomery Ottawa ON	GEN
--------------------	---------	-----------	--------------	--	------------

Generator No: ON4610795
SIC Code: 611110
SIC Description: Elementary and Secondary Schools
Approval Years: 2010
PO Box No:
Country:
Status:
Co Admin:
Choice of Contact:
Phone No Admin:
Contaminated Facility:
MHSW Facility:

Detail(s)

Waste Class: 264
Waste Class Name: PHOTOPROCESSING WASTES

Waste Class: 252
Waste Class Name: WASTE OILS & LUBRICANTS

Waste Class: 146
Waste Class Name: OTHER SPECIFIED INORGANICS

Waste Class: 122
Waste Class Name: ALKALINE WASTES - OTHER METALS

Waste Class: 212
Waste Class Name: ALIPHATIC SOLVENTS

Waste Class: 213
Waste Class Name: PETROLEUM DISTILLATES

Waste Class: 263
Waste Class Name: ORGANIC LABORATORY CHEMICALS

Waste Class: 145
Waste Class Name: PAINT/PIGMENT/COATING RESIDUES

Waste Class: 148
Waste Class Name: INORGANIC LABORATORY CHEMICALS

26	6 of 12	WSW/132.2	55.6 / -0.61	Ecole secondaire publique L'Alternative 307, rue Montgomery Ottawa ON	GEN
--------------------	---------	-----------	--------------	--	------------

Generator No: ON4610795
SIC Code: 611110
SIC Description: Elementary and Secondary Schools

Map Key	Number of Records	Direction/ Distance (m)	Elev/Diff (m)	Site	DB
Approval Years:		2011			
PO Box No:					
Country:					
Status:					
Co Admin:					
Choice of Contact:					
Phone No Admin:					
Contaminated Facility:					
MHSW Facility:					
<u>Detail(s)</u>					
Waste Class:		264			
Waste Class Name:		PHOTOPROCESSING WASTES			
Waste Class:		146			
Waste Class Name:		OTHER SPECIFIED INORGANICS			
Waste Class:		145			
Waste Class Name:		PAINT/PIGMENT/COATING RESIDUES			
Waste Class:		252			
Waste Class Name:		WASTE OILS & LUBRICANTS			
Waste Class:		148			
Waste Class Name:		INORGANIC LABORATORY CHEMICALS			
Waste Class:		213			
Waste Class Name:		PETROLEUM DISTILLATES			
Waste Class:		122			
Waste Class Name:		ALKALINE WASTES - OTHER METALS			
Waste Class:		263			
Waste Class Name:		ORGANIC LABORATORY CHEMICALS			
Waste Class:		212			
Waste Class Name:		ALIPHATIC SOLVENTS			

26	7 of 12	WSW/132.2	55.6 / -0.61	Ecole secondaire publique L'Alternative 307, rue Montgomery Ottawa ON	GEN
--------------------	---------	-----------	--------------	---	-----

Generator No: ON4610795
SIC Code: 611110
SIC Description: Elementary and Secondary Schools
Approval Years: 2012
PO Box No:
Country:
Status:
Co Admin:
Choice of Contact:
Phone No Admin:
Contaminated Facility:
MHSW Facility:

Detail(s)

Waste Class: 252
Waste Class Name: WASTE OILS & LUBRICANTS

Waste Class: 122
Waste Class Name: ALKALINE WASTES - OTHER METALS

Map Key	Number of Records	Direction/ Distance (m)	Elev/Diff (m)	Site	DB
Waste Class: Waste Class Name:		212 ALIPHATIC SOLVENTS			
Waste Class: Waste Class Name:		146 OTHER SPECIFIED INORGANICS			
Waste Class: Waste Class Name:		213 PETROLEUM DISTILLATES			
Waste Class: Waste Class Name:		145 PAINT/PIGMENT/COATING RESIDUES			
Waste Class: Waste Class Name:		264 PHOTOPROCESSING WASTES			
Waste Class: Waste Class Name:		148 INORGANIC LABORATORY CHEMICALS			
Waste Class: Waste Class Name:		263 ORGANIC LABORATORY CHEMICALS			

26	8 of 12	WSW/132.2	55.6 / -0.61	Ecole secondaire publique L'Alternative 307, rue Montgomery Ottawa ON	GEN
--------------------	---------	------------------	---------------------	--	------------

Generator No: ON4610795
SIC Code: 611110
SIC Description: ELEMENTARY AND SECONDARY SCHOOLS
Approval Years: 2013
PO Box No:
Country:
Status:
Co Admin:
Choice of Contact:
Phone No Admin:
Contaminated Facility:
MHSW Facility:

Detail(s)

Waste Class: 264
Waste Class Name: PHOTOPROCESSING WASTES

Waste Class: 263
Waste Class Name: ORGANIC LABORATORY CHEMICALS

Waste Class: 146
Waste Class Name: OTHER SPECIFIED INORGANICS

Waste Class: 213
Waste Class Name: PETROLEUM DISTILLATES

Waste Class: 122
Waste Class Name: ALKALINE WASTES - OTHER METALS

Waste Class: 331
Waste Class Name: WASTE COMPRESSED GASES

Waste Class: 145
Waste Class Name: PAINT/PIGMENT/COATING RESIDUES

Waste Class: 148
Waste Class Name: INORGANIC LABORATORY CHEMICALS

Map Key	Number of Records	Direction/ Distance (m)	Elev/Diff (m)	Site	DB
Waste Class:		212			
Waste Class Name:		ALIPHATIC SOLVENTS			
Waste Class:		252			
Waste Class Name:		WASTE OILS & LUBRICANTS			

26	9 of 12	WSW/132.2	55.6 / -0.61	Ecole secondaire publique L'Alternative 307, rue Montgomery Ottawa ON K1L 7W8	GEN
--------------------	---------	------------------	---------------------	--	------------

Generator No: ON4610795
SIC Code: 611110
SIC Description: ELEMENTARY AND SECONDARY SCHOOLS
Approval Years: 2015
PO Box No:
Country: Canada
Status:
Co Admin: LUCIE CAYOQUETTE
Choice of Contact: CO_OFFICIAL
Phone No Admin: 613-745-0369 Ext.
Contaminated Facility: No
MHSW Facility: No

Detail(s)

Waste Class: 122
Waste Class Name: ALKALINE WASTES - OTHER METALS

Waste Class: 212
Waste Class Name: ALIPHATIC SOLVENTS

Waste Class: 213
Waste Class Name: PETROLEUM DISTILLATES

Waste Class: 263
Waste Class Name: ORGANIC LABORATORY CHEMICALS

Waste Class: 252
Waste Class Name: WASTE OILS & LUBRICANTS

Waste Class: 146
Waste Class Name: OTHER SPECIFIED INORGANICS

Waste Class: 148
Waste Class Name: INORGANIC LABORATORY CHEMICALS

Waste Class: 145
Waste Class Name: PAINT/PIGMENT/COATING RESIDUES

Waste Class: 331
Waste Class Name: WASTE COMPRESSED GASES

Waste Class: 264
Waste Class Name: PHOTOPROCESSING WASTES

26	10 of 12	WSW/132.2	55.6 / -0.61	Ecole secondaire publique L'Alternative 307, rue Montgomery Ottawa ON K1L 7W8	GEN
--------------------	----------	------------------	---------------------	--	------------

Generator No: ON4610795
SIC Code: 611110
SIC Description: ELEMENTARY AND SECONDARY SCHOOLS

Map Key	Number of Records	Direction/ Distance (m)	Elev/Diff (m)	Site	DB
Approval Years:		2014			
PO Box No:					
Country:		Canada			
Status:					
Co Admin:		LUCIE CAYOUCETTE			
Choice of Contact:		CO_OFFICIAL			
Phone No Admin:		613-745-0369 Ext.			
Contaminated Facility:		No			
MHSW Facility:		No			
<u>Detail(s)</u>					
Waste Class:		252			
Waste Class Name:		WASTE OILS & LUBRICANTS			
Waste Class:		264			
Waste Class Name:		PHOTOPROCESSING WASTES			
Waste Class:		331			
Waste Class Name:		WASTE COMPRESSED GASES			
Waste Class:		145			
Waste Class Name:		PAINT/PIGMENT/COATING RESIDUES			
Waste Class:		213			
Waste Class Name:		PETROLEUM DISTILLATES			
Waste Class:		122			
Waste Class Name:		ALKALINE WASTES - OTHER METALS			
Waste Class:		148			
Waste Class Name:		INORGANIC LABORATORY CHEMICALS			
Waste Class:		212			
Waste Class Name:		ALIPHATIC SOLVENTS			
Waste Class:		263			
Waste Class Name:		ORGANIC LABORATORY CHEMICALS			
Waste Class:		146			
Waste Class Name:		OTHER SPECIFIED INORGANICS			

26	11 of 12	WSW/132.2	55.6 / -0.61	Conseil de ecoles publiques de l'Est de l'Ontario Mauril-Belanger, 307 rue Montgomery Vanier ON K1L 7W8	GEN
--------------------	----------	------------------	---------------------	--	------------

Generator No: ON8130016
SIC Code:
SIC Description:
Approval Years: As of Jul 2020
PO Box No:
Country: Canada
Status: Registered
Co Admin:
Choice of Contact:
Phone No Admin:
Contaminated Facility:
MHSW Facility:

Detail(s)

Waste Class: 148 C
Waste Class Name: Misc. wastes and inorganic chemicals

Map Key	Number of Records	Direction/ Distance (m)	Elev/Diff (m)	Site	DB
Waste Class:		263 B			
Waste Class Name:		Misc. waste organic chemicals			
Waste Class:		146 T			
Waste Class Name:		Other specified inorganic sludges, slurries or solids			
Waste Class:		145 L			
Waste Class Name:		Wastes from the use of pigments, coatings and paints			

26	12 of 12	WSW/132.2	55.6 / -0.61	Conseil des ecoles publiques de l'Est de l'Ontario Mauril-Bélanger, 307, rue Montgomery Vanier ON K1L 7W8	GEN
Generator No:		ON8130016			
SIC Code:					
SIC Description:					
Approval Years:		As of Nov 2021			
PO Box No:					
Country:		Canada			
Status:		Registered			
Co Admin:					
Choice of Contact:					
Phone No Admin:					
Contaminated Facility:					
MHSW Facility:					

Detail(s)

Waste Class:		263 B			
Waste Class Name:		Misc. waste organic chemicals			
Waste Class:		146 T			
Waste Class Name:		Other specified inorganic sludges, slurries or solids			
Waste Class:		148 C			
Waste Class Name:		Misc. wastes and inorganic chemicals			
Waste Class:		145 L			
Waste Class Name:		Wastes from the use of pigments, coatings and paints			

27	1 of 1	NNE/137.1	57.7 / 1.56	149 MONTREAL RD Ottawa ON	WWIS
Well ID:		7282934		Flowing (Y/N):	
Construction Date:				Flow Rate:	
Use 1st:		Test Hole		Data Entry Status:	
Use 2nd:		Monitoring		Data Src:	
Final Well Status:		Monitoring and Test Hole		Date Received:	13-Mar-2017 00:00:00
Water Type:				Selected Flag:	TRUE
Casing Material:				Abandonment Rec:	
Audit No:		Z250717		Contractor:	7241
Tag:		A190130		Form Version:	7
Constructn Method:				Owner:	
Elevation (m):				County:	OTTAWA-CARLETON
Elevatn Reliability:				Lot:	
Depth to Bedrock:				Concession:	
Well Depth:				Concession Name:	
Overburden/Bedrock:				Easting NAD83:	
Pump Rate:				Northing NAD83:	
Static Water Level:				Zone:	
Clear/Cloudy:				UTM Reliability:	

Map Key	Number of Records	Direction/ Distance (m)	Elev/Diff (m)	Site	DB
Municipality:		VANIER CITY			
Site Info:					
PDF URL (Map):					
<u>Additional Detail(s) (Map)</u>					
Well Completed Date:	2017/02/14				
Year Completed:	2017				
Depth (m):	4.57				
Latitude:	45.4347328461127				
Longitude:	-75.6655970778801				
Path:					
<u>Bore Hole Information</u>					
Bore Hole ID:	1006366307			Elevation:	
DP2BR:				Elevrc:	
Spatial Status:				Zone:	18
Code OB:				East83:	447939.00
Code OB Desc:				North83:	5031461.00
Open Hole:				Org CS:	UTM83
Cluster Kind:				UTMRC:	4
Date Completed:	14-Feb-2017 00:00:00			UTMRC Desc:	margin of error : 30 m - 100 m
Remarks:				Location Method:	wwr
Loc Method Desc:	on Water Well Record				
Elevrc Desc:					
Location Source Date:					
Improvement Location Source:					
Improvement Location Method:					
Source Revision Comment:					
Supplier Comment:					
<u>Overburden and Bedrock</u>					
<u>Materials Interval</u>					
Formation ID:	1006586729				
Layer:	2				
Color:	6				
General Color:	BROWN				
Mat1:	28				
Most Common Material:	SAND				
Mat2:	35				
Mat2 Desc:	WOOD FRAGMENTS				
Mat3:	05				
Mat3 Desc:	CLAY				
Formation Top Depth:	0.3100000023841858				
Formation End Depth:	3.0999999046325684				
Formation End Depth UOM:	m				
<u>Overburden and Bedrock</u>					
<u>Materials Interval</u>					
Formation ID:	1006586730				
Layer:	3				
Color:	8				
General Color:	BLACK				
Mat1:	17				
Most Common Material:	SHALE				
Mat2:	06				
Mat2 Desc:	SILT				
Mat3:	05				

Map Key	Number of Records	Direction/ Distance (m)	Elev/Diff (m)	Site	DB
Mat3 Desc:		CLAY			
Formation Top Depth:		3.0999999046325684			
Formation End Depth:		4.570000171661377			
Formation End Depth UOM:		m			
<u>Overburden and Bedrock Materials Interval</u>					
Formation ID:		1006586728			
Layer:		1			
Color:		8			
General Color:		BLACK			
Mat1:		27			
Most Common Material:		OTHER			
Mat2:		11			
Mat2 Desc:		GRAVEL			
Mat3:		66			
Mat3 Desc:		DENSE			
Formation Top Depth:		0.0			
Formation End Depth:		0.3100000023841858			
Formation End Depth UOM:		m			
<u>Annular Space/Abandonment Sealing Record</u>					
Plug ID:		1006586740			
Layer:		3			
Plug From:		1.159999966621399			
Plug To:		4.570000171661377			
Plug Depth UOM:		m			
<u>Annular Space/Abandonment Sealing Record</u>					
Plug ID:		1006586739			
Layer:		2			
Plug From:		0.3100000023841858			
Plug To:		1.159999966621399			
Plug Depth UOM:		m			
<u>Annular Space/Abandonment Sealing Record</u>					
Plug ID:		1006586738			
Layer:		1			
Plug From:		0.0			
Plug To:		0.3100000023841858			
Plug Depth UOM:		m			
<u>Method of Construction & Well Use</u>					
Method Construction ID:		1006586737			
Method Construction Code:		5			
Method Construction:		Air Percussion			
Other Method Construction:					
<u>Pipe Information</u>					
Pipe ID:		1006586727			
Casing No:		0			

Map Key	Number of Records	Direction/ Distance (m)	Elev/Diff (m)	Site	DB
---------	-------------------	----------------------------	------------------	------	----

Comment:
Alt Name:

Construction Record - Casing

Casing ID: 1006586733
 Layer: 1
 Material: 5
 Open Hole or Material: PLASTIC
 Depth From: 0.0
 Depth To: 1.4700000286102295
 Casing Diameter: 4.03000020980835
 Casing Diameter UOM: cm
 Casing Depth UOM: m

Construction Record - Screen

Screen ID: 1006586734
 Layer: 1
 Slot: 10
 Screen Top Depth: 1.4700000286102295
 Screen End Depth: 4.570000171661377
 Screen Material: 5
 Screen Depth UOM: m
 Screen Diameter UOM: cm
 Screen Diameter: 4.820000171661377

Water Details

Water ID: 1006586732
 Layer:
 Kind Code:
 Kind:
 Water Found Depth:
 Water Found Depth UOM: m

Hole Diameter

Hole ID: 1006586731
 Diameter: 11.430000305175781
 Depth From: 0.0
 Depth To: 4.570000171661377
 Hole Depth UOM: m
 Hole Diameter UOM: cm

Links

Bore Hole ID:	1006366307	Tag No:	A190130
Depth M:	4.57	Contractor:	7241
Year Completed:	2017	Path:	728\7282934.pdf
Well Completed Dt:	2017/02/14	Latitude:	45.4347328461127
Audit No:	Z250717	Longitude:	-75.6655970778801

28	1 of 1	NE/139.3	59.6 / 3.44	ON	WWIS
--------------------	--------	----------	-------------	----	------

Well ID:	1508378	Flowing (Y/N):	
Construction Date:		Flow Rate:	
Use 1st:	Cooling And A/C	Data Entry Status:	
Use 2nd:	0	Data Src:	1
Final Well Status:	Water Supply	Date Received:	15-Feb-1950 00:00:00

Map Key	Number of Records	Direction/ Distance (m)	Elev/Diff (m)	Site	DB
Water Type: Casing Material: Audit No: Tag: Constructn Method: Elevation (m): Elevatn Reliabilty: Depth to Bedrock: Well Depth: Overburden/Bedrock: Pump Rate: Static Water Level: Clear/Cloudy: Municipality: Site Info:		OTTAWA CITY		Selected Flag: TRUE Abandonment Rec: Contractor: 1107 Form Version: 1 Owner: County: OTTAWA-CARLETON Lot: Concession: Concession Name: Easting NAD83: Northing NAD83: Zone: UTM Reliability:	
PDF URL (Map):		https://d2khazk8e83rdv.cloudfront.net/moe_mapping/downloads/2Water/Wells_pdfs/150\1508378.pdf			
<u>Additional Detail(s) (Map)</u>					
Well Completed Date: Year Completed: Depth (m): Latitude: Longitude: Path:		1949/03/23 1949 62.1792 45.4345206805089 -75.664933604033 150\1508378.pdf			
<u>Bore Hole Information</u>					
Bore Hole ID: DP2BR: Spatial Status: Code OB: Code OB Desc: Open Hole: Cluster Kind: Date Completed: Remarks: Loc Method Desc: Elevrc Desc: Location Source Date: Improvement Location Source: Improvement Location Method: Source Revision Comment: Supplier Comment:	10030413			Elevation: Elevrc: Zone: 18 East83: 447990.70 North83: 5031437.00 Org CS: UTMRC: 5 UTMRC Desc: margin of error : 100 m - 300 m Location Method: p5	
Original Pre1985 UTM Rel Code 5: margin of error : 100 m - 300 m					
<u>Overburden and Bedrock</u>					
<u>Materials Interval</u>					
Formation ID: Layer: Color: General Color: Mat1: Most Common Material: Mat2: Mat2 Desc: Mat3: Mat3 Desc: Formation Top Depth: Formation End Depth: Formation End Depth UOM:		931009529 2 8 BLACK 17 SHALE			
		6.0	10.0	ft	

Map Key	Number of Records	Direction/ Distance (m)	Elev/Diff (m)	Site	DB
<u>Overburden and Bedrock Materials Interval</u>					
Formation ID:		931009530			
Layer:		3			
Color:		2			
General Color:		GREY			
Mat1:		17			
Most Common Material:		SHALE			
Mat2:					
Mat2 Desc:					
Mat3:					
Mat3 Desc:					
Formation Top Depth:		10.0			
Formation End Depth:		35.0			
Formation End Depth UOM:		ft			
<u>Overburden and Bedrock Materials Interval</u>					
Formation ID:		931009531			
Layer:		4			
Color:		2			
General Color:		GREY			
Mat1:		15			
Most Common Material:		LIMESTONE			
Mat2:					
Mat2 Desc:					
Mat3:					
Mat3 Desc:					
Formation Top Depth:		35.0			
Formation End Depth:		204.0			
Formation End Depth UOM:		ft			
<u>Overburden and Bedrock Materials Interval</u>					
Formation ID:		931009528			
Layer:		1			
Color:		8			
General Color:		BLACK			
Mat1:		02			
Most Common Material:		TOPSOIL			
Mat2:					
Mat2 Desc:					
Mat3:					
Mat3 Desc:					
Formation Top Depth:		0.0			
Formation End Depth:		6.0			
Formation End Depth UOM:		ft			
<u>Method of Construction & Well Use</u>					
Method Construction ID:		961508378			
Method Construction Code:		1			
Method Construction:		Cable Tool			
Other Method Construction:					
<u>Pipe Information</u>					
Pipe ID:		10578983			

Map Key	Number of Records	Direction/ Distance (m)	Elev/Diff (m)	Site	DB
---------	-------------------	----------------------------	------------------	------	----

Casing No: 1
 Comment:
 Alt Name:

Construction Record - Casing

Casing ID: 930053473
 Layer: 1
 Material: 1
 Open Hole or Material: STEEL
 Depth From:
 Depth To: 12.0
 Casing Diameter: 6.0
 Casing Diameter UOM: inch
 Casing Depth UOM: ft

Construction Record - Casing

Casing ID: 930053474
 Layer: 2
 Material: 4
 Open Hole or Material: OPEN HOLE
 Depth From:
 Depth To: 204.0
 Casing Diameter: 6.0
 Casing Diameter UOM: inch
 Casing Depth UOM: ft

Results of Well Yield Testing

Pumping Test Method Desc: PUMP
 Pump Test ID: 991508378
 Pump Set At:
 Static Level: 10.0
 Final Level After Pumping: 70.0
 Recommended Pump Depth:
 Pumping Rate: 40.0
 Flowing Rate:
 Recommended Pump Rate: 40.0
 Levels UOM: ft
 Rate UOM: GPM
 Water State After Test Code: 2
 Water State After Test: CLOUDY
 Pumping Test Method: 1
 Pumping Duration HR: 6
 Pumping Duration MIN: 0
 Flowing: No

Water Details

Water ID: 933462861
 Layer: 1
 Kind Code: 3
 Kind: SULPHUR
 Water Found Depth: 204.0
 Water Found Depth UOM: ft

Links

Bore Hole ID:	10030413	Tag No:	
Depth M:	62.1792	Contractor:	1107
Year Completed:	1949	Path:	150\1508378.pdf

Map Key	Number of Records	Direction/ Distance (m)	Elev/Diff (m)	Site	DB
Well Completed Dt: 1949/03/23				Latitude: 45.4345206805089	
Audit No:				Longitude: -75.664933604033	
29	1 of 1	WNW/143.4	54.9 / -1.31	ENBRIDGE GAS INC 80 MARK AVE., VANIER, ON, K1L 6A7, CA ON	PINC
Incident Id:				Pipe Material:	
Incident No: 3056742				Fuel Category:	
Incident Reported Dt: 5/31/2021				Health Impact:	
Type: FS-Pipeline Incident				Environment Impact:	
Status Code:				Property Damage:	
Tank Status: Pipeline Damage Reason Est				Service Interrupt:	
Task No:				Enforce Policy:	
Spills Action Centre:				Public Relation:	
Fuel Type:				Pipeline System:	
Fuel Occurrence Tp:				PSIG:	
Date of Occurrence:				Attribute Category:	
Occurrence Start Dt:				Regulator Location:	
Depth:				Method Details:	
Customer Acct Name: ENBRIDGE GAS INC					
Incident Address: 80 MARK AVE., VANIER, ON, K1L 6A7, CA					
Operation Type:					
Pipeline Type:					
Regulator Type:					
Summary:					
Reported By:					
Affiliation:					
Occurrence Desc:					
Damage Reason:					
Notes:					
30	1 of 32	ENE/146.7	59.9 / 3.69	KOPP LABORATORIES LIMITED 150 MONTREAL ROAD VANIER ON K1L 8H2	GEN
Generator No: ON0390103					
SIC Code: 8681					
SIC Description: MEDICAL LABORATORIES					
Approval Years: 86,87,88,89,90					
PO Box No:					
Country:					
Status:					
Co Admin:					
Choice of Contact:					
Phone No Admin:					
Contaminated Facility:					
MHSW Facility:					
Detail(s)					
Waste Class: 312					
Waste Class Name: PATHOLOGICAL WASTES					
30	2 of 32	ENE/146.7	59.9 / 3.69	KOPP LABORATORIES LIMIT(OUT OF BUSINESS) 150 MONTREAL ROAD VANIER ON K1L 8H2	GEN
Generator No: ON0390103					
SIC Code: 8681					
SIC Description: MEDICAL LABORATORIES					

Map Key	Number of Records	Direction/ Distance (m)	Elev/Diff (m)	Site	DB
Approval Years:		92,93,96,97,98			
PO Box No:					
Country:					
Status:					
Co Admin:					
Choice of Contact:					
Phone No Admin:					
Contaminated Facility:					
MHSW Facility:					
<u>Detail(s)</u>					
Waste Class:		312			
Waste Class Name:		PATHOLOGICAL WASTES			
30	3 of 32	ENE/146.7	59.9 / 3.69	KOPP LABORATORIES LIMITED 23-100 150 MONTREAL ROAD VANIER ON K1L 8H2	GEN
Generator No:		ON0390103			
SIC Code:		8681			
SIC Description:		MEDICAL LABORATORIES			
Approval Years:		94,95			
PO Box No:					
Country:					
Status:					
Co Admin:					
Choice of Contact:					
Phone No Admin:					
Contaminated Facility:					
MHSW Facility:					
<u>Detail(s)</u>					
Waste Class:		312			
Waste Class Name:		PATHOLOGICAL WASTES			
30	4 of 32	ENE/146.7	59.9 / 3.69	VIDA IMAGING SERVICES INC. 150 MONTREAL ROAD VANIER ON K1L 8H2	GEN
Generator No:		ON0867401			
SIC Code:		8683			
SIC Description:		COMB. MED./RAD. LAB.			
Approval Years:		86,87,88,89,90			
PO Box No:					
Country:					
Status:					
Co Admin:					
Choice of Contact:					
Phone No Admin:					
Contaminated Facility:					
MHSW Facility:					
<u>Detail(s)</u>					
Waste Class:		264			
Waste Class Name:		PHOTOPROCESSING WASTES			
30	5 of 32	ENE/146.7	59.9 / 3.69	VIDA IMAGING SERVICES INC. 40-136 150 MONTREAL ROAD	GEN

Map Key	Number of Records	Direction/ Distance (m)	Elev/Diff (m)	Site	DB
VANIER ON K1L 8H2					
Generator No: SIC Code: SIC Description: Approval Years: PO Box No: Country: Status: Co Admin: Choice of Contact: Phone No Admin: Contaminated Facility: MHSW Facility:		ON0867401 8683 COMB. MED./RAD. LAB. 92,93,94,95,96,97,98			
<u>Detail(s)</u>					
Waste Class: Waste Class Name:		264 PHOTOPROCESSING WASTES			
30	6 of 32	ENE/146.7	59.9 / 3.69	RICHMOND TECHNICAL SERVICES LES GALERIES DES VANIER 150 MONTREAL ROAD VANIER ON K1L 8H2	GEN
Generator No: SIC Code: SIC Description: Approval Years: PO Box No: Country: Status: Co Admin: Choice of Contact: Phone No Admin: Contaminated Facility: MHSW Facility:		ON0869112 8682 RADIOLOGICAL LAB. 86,87,88,89,90			
<u>Detail(s)</u>					
Waste Class: Waste Class Name:		264 PHOTOPROCESSING WASTES			
30	7 of 32	ENE/146.7	59.9 / 3.69	RICHMOND TECHNICAL SERVICES 33-360 LES GALERIES DES VANIER 150 MONTREAL ROAD VANIER ON K1L 8H2	GEN
Generator No: SIC Code: SIC Description: Approval Years: PO Box No: Country: Status: Co Admin: Choice of Contact: Phone No Admin: Contaminated Facility: MHSW Facility:		ON0869112 8682 RADIOLOGICAL LAB. 92,93,94,95,96,97,98			

Map Key	Number of Records	Direction/ Distance (m)	Elev/Diff (m)	Site	DB
Detail(s)					
Waste Class:		264			
Waste Class Name:		PHOTOPROCESSING WASTES			
30	8 of 32	ENE/146.7	59.9 / 3.69	150 Montreal Road Ottawa/Vanier ON K1L 8H2	EHS
Order No:	20060526010		Nearest Intersection:	Montreal Rd and Vanier Parkway	
Status:	C		Municipality:		
Report Type:	Complete Report		Client Prov/State:	ON	
Report Date:	6/5/2006		Search Radius (km):	0.25	
Date Received:	5/26/2006		X:	-75.665024	
Previous Site Name:			Y:	45.434677	
Lot/Building Size:					
Additional Info Ordered:					
30	9 of 32	ENE/146.7	59.9 / 3.69	S.L. DEVISON PHARMACIES INC. 1 - 150 MONTREAL ROAD OTTAWA ON K1L5H2	PES
Detail Licence No:			Operator Box:		
Licence No:			Operator Class:		
Status:			Operator No:		
Approval Date:			Operator Type:		
Report Source:			Oper Area Code:		
Licence Type:	Limited Vendor		Oper Phone No:		
Licence Type Code:	23		Operator Ext:		
Licence Class:			Operator Lot:		
Licence Control:			Oper Concession:		
Latitude:			Operator Region:		
Longitude:			Operator District:		
Lot:			Operator County:		
Concession:			Op Municipality:		
Region:			Post Office Box:		
District:			MOE District:		
County:			SWP Area Name:		
Trade Name:					
PDF URL:					
30	10 of 32	ENE/146.7	59.9 / 3.69	150 Montreal Road Ottawa ON K1L 8H2	EHS
Order No:	20080108004		Nearest Intersection:	Savard Ave	
Status:	C		Municipality:		
Report Type:	Complete Report		Client Prov/State:	AB	
Report Date:	1/16/2008		Search Radius (km):	0.25	
Date Received:	1/8/2008		X:	-75.665124	
Previous Site Name:			Y:	45.434383	
Lot/Building Size:					
Additional Info Ordered:					
30	11 of 32	ENE/146.7	59.9 / 3.69	The Midwifery Collective of Ottawa 150 Montreal Road Suite #210 Ottawa ON	GEN
Generator No:	ON4931581				
SIC Code:	621390				
SIC Description:	Offices of All Other Health Practitioners				
Approval Years:	06,07,08				

Map Key	Number of Records	Direction/ Distance (m)	Elev/Diff (m)	Site	DB
PO Box No: Country: Status: Co Admin: Choice of Contact: Phone No Admin: Contaminated Facility: MHSW Facility:					
<u>Detail(s)</u>					
Waste Class:		312			
Waste Class Name:		PATHOLOGICAL WASTES			
Waste Class:		261			
Waste Class Name:		PHARMACEUTICALS			
<u>30</u>	12 of 32	ENE/146.7	59.9 / 3.69	S.L. DEVISON PHARMACIES INC. 1 - 150 MONTREAL ROAD OTTAWA ON K1L5H2	PES
Detail Licence No:				Operator Box:	
Licence No:				Operator Class:	
Status:				Operator No:	
Approval Date:				Operator Type:	
Report Source:				Oper Area Code:	
Licence Type:		Vendor		Oper Phone No:	
Licence Type Code:				Operator Ext:	
Licence Class:				Operator Lot:	
Licence Control:				Oper Concession:	
Latitude:				Operator Region:	
Longitude:				Operator District:	
Lot:				Operator County:	
Concession:				Op Municipality:	
Region:				Post Office Box:	
District:				MOE District:	
County:				SWP Area Name:	
Trade Name:					
PDF URL:					
<u>30</u>	13 of 32	ENE/146.7	59.9 / 3.69	150 Montreal Road Ottawa ON	EHS
Order No:		20100428004		Nearest Intersection:	
Status:		C		Municipality:	
Report Type:		Custom Report		Client Prov/State: ON	
Report Date:		5/4/2010		Search Radius (km): 0.25	
Date Received:		4/28/2010		X: -75.664503	
Previous Site Name:				Y: 45.434112	
Lot/Building Size:					
Additional Info Ordered:					
<u>30</u>	14 of 32	ENE/146.7	59.9 / 3.69	The Midwifery Collective of Ottawa 150 Montreal Road Suite #210 Ottawa ON	GEN
Generator No:		ON4931581			
SIC Code:		621390			
SIC Description:		Offices of All Other Health Practitioners			
Approval Years:		2009			
PO Box No:					

Map Key	Number of Records	Direction/ Distance (m)	Elev/Diff (m)	Site	DB
Country: Status: Co Admin: Choice of Contact: Phone No Admin: Contaminated Facility: MHSW Facility:					
<u>Detail(s)</u>					
Waste Class:		261			
Waste Class Name:		PHARMACEUTICALS			
Waste Class:		312			
Waste Class Name:		PATHOLOGICAL WASTES			
30	15 of 32	ENE/146.7	59.9 / 3.69	SAHAR ZIAEI DRUGS INC O/A SHOPPERS DRUG MART #1229 150 MONTREAL RD OTTAWA ON K1L 8H2	PES
Detail Licence No:		Operator Box:			
Licence No:		Operator Class:			
Status:		Operator No:			
Approval Date:		Operator Type:			
Report Source:		Oper Area Code:			
Licence Type: Vendor		Oper Phone No:			
Licence Type Code:		Operator Ext:			
Licence Class:		Operator Lot:			
Licence Control:		Oper Concession:			
Latitude:		Operator Region:			
Longitude:		Operator District:			
Lot:		Operator County:			
Concession:		Op Municipality:			
Region:		Post Office Box:			
District:		MOE District:			
County:		SWP Area Name:			
Trade Name:					
PDF URL:					
30	16 of 32	ENE/146.7	59.9 / 3.69	The Midwifery Collective of Ottawa 150 Montreal Road Suite #210 Ottawa ON	GEN
Generator No:		ON4931581			
SIC Code:		621390			
SIC Description:		Offices of All Other Health Practitioners			
Approval Years:		2010			
PO Box No:					
Country:					
Status:					
Co Admin:					
Choice of Contact:					
Phone No Admin:					
Contaminated Facility:					
MHSW Facility:					
<u>Detail(s)</u>					
Waste Class:		261			
Waste Class Name:		PHARMACEUTICALS			

Map Key	Number of Records	Direction/ Distance (m)	Elev/Diff (m)	Site	DB
Waste Class:		312			
Waste Class Name:		PATHOLOGICAL WASTES			
30	17 of 32	ENE/146.7	59.9 / 3.69	The Midwifery Collective of Ottawa 150 Montreal Road Suite #210 Ottawa ON	GEN
Generator No:		ON4931581			
SIC Code:		621390			
SIC Description:		Offices of All Other Health Practitioners			
Approval Years:		2011			
PO Box No:					
Country:					
Status:					
Co Admin:					
Choice of Contact:					
Phone No Admin:					
Contaminated Facility:					
MHSW Facility:					
<u>Detail(s)</u>					
Waste Class:		261			
Waste Class Name:		PHARMACEUTICALS			
Waste Class:		312			
Waste Class Name:		PATHOLOGICAL WASTES			
30	18 of 32	ENE/146.7	59.9 / 3.69	SAHAR ZIAEI DRUGS INC O/A SHOPPERS DRUG MART #1229 150 MONTREAL RD OTTAWA ON K1L 8H2	PES
Detail Licence No:		23-01-15752-0		Operator Box:	
Licence No:				Operator Class:	
Status:				Operator No:	
Approval Date:				Operator Type:	
Report Source:				Oper Area Code:	
Licence Type:		LIMITED		Oper Phone No:	
Licence Type Code:				Operator Ext:	
Licence Class:				Operator Lot:	
Licence Control:				Oper Concession:	
Latitude:				Operator Region:	
Longitude:				Operator District:	
Lot:				Operator County:	
Concession:				Op Municipality:	
Region:				Post Office Box:	
District:				MOE District:	
County:				SWP Area Name:	
Trade Name:					
PDF URL:					
30	19 of 32	ENE/146.7	59.9 / 3.69	The Midwifery Collective of Ottawa 150 Montreal Road Suite #210 Ottawa ON	GEN
Generator No:		ON4931581			
SIC Code:		621390			
SIC Description:		Offices of All Other Health Practitioners			
Approval Years:		2012			
PO Box No:					
Country:					

Map Key	Number of Records	Direction/ Distance (m)	Elev/Diff (m)	Site	DB
Status: Co Admin: Choice of Contact: Phone No Admin: Contaminated Facility: MHSW Facility:					
<u>Detail(s)</u>					
Waste Class:		261			
Waste Class Name:		PHARMACEUTICALS			
Waste Class:		312			
Waste Class Name:		PATHOLOGICAL WASTES			
<u>30</u>	20 of 32	ENE/146.7	59.9 / 3.69	ALEI ELDEEN PHARMACIES INC. 150 MONTREAL RD. OTTAWA ON K1L 8H2	GEN
Generator No:		ON9225071			
SIC Code:		446110			
SIC Description:		446110			
Approval Years:		2016			
PO Box No:					
Country:		Canada			
Status:					
Co Admin:		NASTRAN NAJAFI-FARD			
Choice of Contact:		CO_ADMIN			
Phone No Admin:		4164931220 Ext.3218			
Contaminated Facility:		No			
MHSW Facility:		No			
<u>Detail(s)</u>					
Waste Class:		312			
Waste Class Name:		PATHOLOGICAL WASTES			
Waste Class:		261			
Waste Class Name:		PHARMACEUTICALS			
<u>30</u>	21 of 32	ENE/146.7	59.9 / 3.69	Carrefour Vanier Medical Centre 150 Montreal Road, suite 305 Vanier ON K1L 8H2	GEN
Generator No:		ON6969630			
SIC Code:		621210			
SIC Description:		OFFICES OF DENTISTS			
Approval Years:		2016			
PO Box No:					
Country:		Canada			
Status:					
Co Admin:					
Choice of Contact:		CO_OFFICIAL			
Phone No Admin:					
Contaminated Facility:		No			
MHSW Facility:		No			
<u>Detail(s)</u>					
Waste Class:		312			
Waste Class Name:		PATHOLOGICAL WASTES			

Map Key	Number of Records	Direction/ Distance (m)	Elev/Diff (m)	Site	DB
30	22 of 32	ENE/146.7	59.9 / 3.69	Dr. Edward J. Smith 150 Montreal Road, Unit 102 Ottawa ON K1L 8H2	GEN
Generator No: SIC Code: SIC Description: Approval Years: PO Box No: Country: Status: Co Admin: Choice of Contact: Phone No Admin: Contaminated Facility: MHSW Facility:		ON6386228 621110 OFFICES OF PHYSICIANS 2016 Canada CO_OFFICIAL No No			
<u>Detail(s)</u>					
Waste Class:		312			
Waste Class Name:		PATHOLOGICAL WASTES			
30	23 of 32	ENE/146.7	59.9 / 3.69	Carrefour Vanier Medical Centre 150 Montreal Road, suite 305 Vanier ON K1L 8H2	GEN
Generator No: SIC Code: SIC Description: Approval Years: PO Box No: Country: Status: Co Admin: Choice of Contact: Phone No Admin: Contaminated Facility: MHSW Facility:		ON6969630 621210 OFFICES OF DENTISTS 2015 Canada CO_OFFICIAL No No			
<u>Detail(s)</u>					
Waste Class:		312			
Waste Class Name:		PATHOLOGICAL WASTES			
30	24 of 32	ENE/146.7	59.9 / 3.69	ALEI ELDEEN PHARMACIES INC. 150 MONTREAL RD. OTTAWA ON K1L 8H2	GEN
Generator No: SIC Code: SIC Description: Approval Years: PO Box No: Country: Status: Co Admin: Choice of Contact: Phone No Admin: Contaminated Facility: MHSW Facility:		ON9225071 446110 446110 2015 Canada NASTRAN NAJAFI-FARD CO_ADMIN 4164931220 Ext.3218 No No			

Map Key	Number of Records	Direction/ Distance (m)	Elev/Diff (m)	Site	DB
<u>Detail(s)</u>					
			312		
			PATHOLOGICAL WASTES		
			261		
			PHARMACEUTICALS		
30	25 of 32	ENE/146.7	59.9 / 3.69	ALEI ELDEEN PHARMACIES INC. 150 MONTREAL RD. OTTAWA ON K1L 8H2	GEN
			Generator No:	ON9225071	
			SIC Code:		
			SIC Description:		
			Approval Years:	As of Dec 2018	
			PO Box No:		
			Country:	Canada	
			Status:	Registered	
			Co Admin:		
			Choice of Contact:		
			Phone No Admin:		
			Contaminated Facility:		
			MHSW Facility:		
<u>Detail(s)</u>					
			261 A		
			Pharmaceuticals		
			312 P		
			Pathological wastes		
30	26 of 32	ENE/146.7	59.9 / 3.69	Carrefour Vanier Medical Centre 150 Montreal Road, suite 305 Vanier ON K1L 8H2	GEN
			Generator No:	ON6969630	
			SIC Code:		
			SIC Description:		
			Approval Years:	As of Dec 2018	
			PO Box No:		
			Country:	Canada	
			Status:	Registered	
			Co Admin:		
			Choice of Contact:		
			Phone No Admin:		
			Contaminated Facility:		
			MHSW Facility:		
<u>Detail(s)</u>					
			312 P		
			Pathological wastes		
30	27 of 32	ENE/146.7	59.9 / 3.69	S.L. DEVISON PHARMACIES INC. 1 - 150 MONTREAL ROAD OTTAWA ON K1L5H2	PES
			Detail Licence No:		
			Licence No:	13702	
			Status:		
			Operator Box:		
			Operator Class:		
			Operator No:		

Map Key	Number of Records	Direction/ Distance (m)	Elev/Diff (m)	Site	DB
Approval Date: Report Source: Legacy Licenses (Excluding TS) Licence Type: Limited Vendor Licence Type Code: 23 Licence Class: 01 Licence Control: Latitude: Longitude: Lot: Concession: Region: District: County: Trade Name: PDF URL:				Operator Type: Oper Area Code: 613 Oper Phone No: 8421544 Operator Ext: Operator Lot: Oper Concession: Operator Region: Operator District: Operator County: Op Municipality: Post Office Box: MOE District: SWP Area Name:	

30	28 of 32	ENE/146.7	59.9 / 3.69	SAHAR ZIAEI DRUGS INC O/A SHOPPERS DRUG MART #1229 150 MONTREAL RD OTTAWA ON K1L8H2	PES
Detail Licence No: Licence No: 15752 Status: Approval Date: Report Source: Legacy Licenses (Excluding TS) Licence Type: Limited Vendor Licence Type Code: 23 Licence Class: 01 Licence Control: Latitude: Longitude: Lot: Concession: Region: District: County: Trade Name: PDF URL:				Operator Box: Operator Class: Operator No: Operator Type: Oper Area Code: 613 Oper Phone No: 8427544 Operator Ext: Operator Lot: Oper Concession: Operator Region: Operator District: Operator County: Op Municipality: Post Office Box: MOE District: SWP Area Name:	

30	29 of 32	ENE/146.7	59.9 / 3.69	ALEI ELDEEN PHARMACIES INC. 150 MONTREAL RD. OTTAWA ON K1L 8H2	GEN
Generator No: ON9225071 SIC Code: SIC Description: Approval Years: As of Jul 2020 PO Box No: Country: Canada Status: Registered Co Admin: Choice of Contact: Phone No Admin: Contaminated Facility: MHSW Facility:					
<u>Detail(s)</u>					
Waste Class: 312 P Waste Class Name: Pathological wastes					

Map Key	Number of Records	Direction/ Distance (m)	Elev/Diff (m)	Site	DB
Waste Class: Waste Class Name:		261 A Pharmaceuticals			
30	30 of 32	ENE/146.7	59.9 / 3.69	Carrefour Vanier Medical Centre 150 Montreal Road, suite 305 Vanier ON K1L 8H2	GEN
Generator No:		ON6969630			
SIC Code:					
SIC Description:					
Approval Years:		As of Oct 2019			
PO Box No:					
Country:		Canada			
Status:		Registered			
Co Admin:					
Choice of Contact:					
Phone No Admin:					
Contaminated Facility:					
MHSW Facility:					
<u>Detail(s)</u>					
Waste Class: Waste Class Name:		312 P Pathological wastes			
30	31 of 32	ENE/146.7	59.9 / 3.69	MOHAMED DEBOUK PHARMACY INC. 150 MONTREAL RD. OTTAWA ON K1L 8H2	GEN
Generator No:		ON9225071			
SIC Code:					
SIC Description:					
Approval Years:		As of Nov 2021			
PO Box No:					
Country:		Canada			
Status:		Registered			
Co Admin:					
Choice of Contact:					
Phone No Admin:					
Contaminated Facility:					
MHSW Facility:					
<u>Detail(s)</u>					
Waste Class: Waste Class Name:		312 P Pathological wastes			
Waste Class: Waste Class Name:		261 A Pharmaceuticals			
30	32 of 32	ENE/146.7	59.9 / 3.69	MOHAMED DEBOUK PHARMACY INC. 150 MONTREAL RD. OTTAWA ON K1L 8H2	GEN
Generator No:		ON9225071			
SIC Code:					
SIC Description:					
Approval Years:		As of Oct 2022			
PO Box No:					
Country:		Canada			
Status:		Registered			

Map Key	Number of Records	Direction/ Distance (m)	Elev/Diff (m)	Site	DB
Co Admin: Choice of Contact: Phone No Admin: Contaminated Facility: MHSW Facility:					
Detail(s)					
Waste Class:		312 P			
Waste Class Name:		PATHOLOGICAL WASTES			
Waste Class:		261 A			
Waste Class Name:		PHARMACEUTICALS			

<u>31</u>	1 of 1	NE/149.3	59.9 / 3.69	ON	BORE
Borehole ID:	613653			Inclin FLG:	No
OGF ID:	215514882			SP Status:	Initial Entry
Status:				Surv Elev:	No
Type:	Borehole			Piezometer:	No
Use:				Primary Name:	
Completion Date:				Municipality:	
Static Water Level:				Lot:	
Primary Water Use:				Township:	
Sec. Water Use:				Latitude DD:	45.434479
Total Depth m:	-999			Longitude DD:	-75.664677
Depth Ref:	Ground Surface			UTM Zone:	18
Depth Elev:				Easting:	448011
Drill Method:				Northing:	5031432
Orig Ground Elev m:	57.9			Location Accuracy:	
Elev Reliabil Note:				Accuracy:	Not Applicable
DEM Ground Elev m:	58				
Concession:					
Location D:					
Survey D:					
Comments:					

Borehole Geology Stratum

Geology Stratum ID:	218396022			Mat Consistency:	
Top Depth:	0			Material Moisture:	
Bottom Depth:	1.8			Material Texture:	
Material Color:				Non Geo Mat Type:	
Material 1:	Unknown			Geologic Formation:	
Material 2:				Geologic Group:	
Material 3:				Geologic Period:	
Material 4:				Depositional Gen:	
Gsc Material Description:					
Stratum Description:	UNSPECIFIED.				
Geology Stratum ID:	218396023			Mat Consistency:	Soft
Top Depth:	1.8			Material Moisture:	
Bottom Depth:				Material Texture:	
Material Color:	Grey			Non Geo Mat Type:	
Material 1:	Bedrock			Geologic Formation:	
Material 2:	Shale			Geologic Group:	
Material 3:				Geologic Period:	
Material 4:				Depositional Gen:	
Gsc Material Description:					
Stratum Description:	BEDROCK. GREY,SOFT,FISSURED. CLAY. GREY,STIFF,SOFT. CLAY. GREY,SOFT. CLAY. GREY,SOFT,STIFF.				

Map Key	Number of Records	Direction/ Distance (m)	Elev/Diff (m)	Site	DB
---------	-------------------	----------------------------	------------------	------	----

Source

Source Type: Data Survey
Source Orig: Geological Survey of Canada
Source Date: 1956-1972
Confidence: M
Observatio:
Source Name: Urban Geology Automated Information System (UGAIS)
Source Details: File: OTTAWA2.txt RecordID: 061610 NTS_Sheet: 31G05G
Confiden 1: Logs are approximately correct. Lack of information. Doubtful terminology.

Source Appl: Spatial/Tabular
Source Iden: 1
Scale or Res: Varies
Horizontal: NAD27
Verticalda: Mean Average Sea Level

Source List

Source Identifier: 1
Source Type: Data Survey
Source Date: 1956-1972
Scale or Resolution: Varies
Source Name: Urban Geology Automated Information System (UGAIS)
Source Originators: Geological Survey of Canada

Horizontal Datum: NAD27
Vertical Datum: Mean Average Sea Level
Projection Name: Universal Transverse Mercator

[32](#) 1 of 1 **NW/151.2** **56.0 / -0.22** **1479151 ONTARIO INC**
263 Greensway AV
Ottawa ON K1L 7V3 **EASR**

Approval No: R-009-7113143069
Status: REGISTERED
Date: 2021-04-26
Record Type: EASR
Link Source: MOFA
Project Type: Water Taking - Construction Dewatering
Full Address:
Approval Type: EASR-Water Taking - Construction Dewatering
SWP Area Name: Rideau Valley
PDF URL:
PDF Site Location:

MOE District: Ottawa
Municipality: Ottawa
Latitude: 45.43472222
Longitude: -75.66694444
Geometry X: -8423205.7254
Geometry Y: 5690221.2179000005

[33](#) 1 of 1 **NNE/152.3** **58.6 / 2.39** **268 DUROCHER**
Ottawa ON **WWIS**

Well ID: 7282868
Construction Date:
Use 1st: Test Hole
Use 2nd: Monitoring
Final Well Status: Monitoring and Test Hole
Water Type:
Casing Material:
Audit No: Z250720
Tag: A190129
Constructn Method:
Elevation (m):
Elevatn Reliabilty:
Depth to Bedrock:
Well Depth:
Overburden/Bedrock:
Pump Rate:
Static Water Level:
Clear/Cloudy:
Municipality: OTTAWA CITY
Site Info:

Flowing (Y/N):
Flow Rate:
Data Entry Status:
Data Src:
Date Received: 13-Mar-2017 00:00:00
Selected Flag: TRUE
Abandonment Rec:
Contractor: 7241
Form Version: 7
Owner:
County: OTTAWA-CARLETON
Lot:
Concession:
Concession Name:
Easting NAD83:
Northing NAD83:
Zone:
UTM Reliability:

PDF URL (Map):

Map Key	Number of Records	Direction/ Distance (m)	Elev/Diff (m)	Site	DB
---------	-------------------	----------------------------	------------------	------	----

Additional Detail(s) (Map)

Well Completed Date: 2017/02/13
 Year Completed: 2017
 Depth (m): 5.18
 Latitude: 45.4348418220183
 Longitude: -75.6654321542859
 Path:

Bore Hole Information

Bore Hole ID:	1006366409	Elevation:	
DP2BR:		Elevrc:	
Spatial Status:		Zone:	18
Code OB:		East83:	447952.00
Code OB Desc:		North83:	5031473.00
Open Hole:		Org CS:	UTM83
Cluster Kind:		UTMRC:	4
Date Completed:	13-Feb-2017 00:00:00	UTMRC Desc:	margin of error : 30 m - 100 m
Remarks:		Location Method:	wwr
Loc Method Desc:	on Water Well Record		
Elevrc Desc:			
Location Source Date:			
Improvement Location Source:			
Improvement Location Method:			
Source Revision Comment:			
Supplier Comment:			

Overburden and Bedrock

Materials Interval

Formation ID: 1006585228
 Layer: 3
 Color: 8
 General Color: BLACK
 Mat1: 17
 Most Common Material: SHALE
 Mat2: 06
 Mat2 Desc: SILT
 Mat3: 05
 Mat3 Desc: CLAY
 Formation Top Depth: 3.0999999046325684
 Formation End Depth: 5.179999828338623
 Formation End Depth UOM: m

Overburden and Bedrock

Materials Interval

Formation ID: 1006585227
 Layer: 2
 Color: 6
 General Color: BROWN
 Mat1: 28
 Most Common Material: SAND
 Mat2: 35
 Mat2 Desc: WOOD FRAGMENTS
 Mat3: 05
 Mat3 Desc: CLAY
 Formation Top Depth: 0.3100000023841858
 Formation End Depth: 3.0999999046325684
 Formation End Depth UOM: m

<i>Map Key</i>	<i>Number of Records</i>	<i>Direction/ Distance (m)</i>	<i>Elev/Diff (m)</i>	<i>Site</i>	<i>DB</i>
<u>Overburden and Bedrock Materials Interval</u>					
Formation ID:		1006585226			
Layer:		1			
Color:		8			
General Color:		BLACK			
Mat1:		27			
Most Common Material:		OTHER			
Mat2:		11			
Mat2 Desc:		GRAVEL			
Mat3:		73			
Mat3 Desc:		HARD			
Formation Top Depth:		0.0			
Formation End Depth:		0.3100000023841858			
Formation End Depth UOM:		m			
<u>Annular Space/Abandonment Sealing Record</u>					
Plug ID:		1006585238			
Layer:		3			
Plug From:		1.7699999809265137			
Plug To:		5.179999828338623			
Plug Depth UOM:		m			
<u>Annular Space/Abandonment Sealing Record</u>					
Plug ID:		1006585236			
Layer:		1			
Plug From:		0.0			
Plug To:		0.3100000023841858			
Plug Depth UOM:		m			
<u>Annular Space/Abandonment Sealing Record</u>					
Plug ID:		1006585237			
Layer:		2			
Plug From:		0.3100000023841858			
Plug To:		1.7699999809265137			
Plug Depth UOM:		m			
<u>Method of Construction & Well Use</u>					
Method Construction ID:		1006585235			
Method Construction Code:		5			
Method Construction:		Air Percussion			
Other Method Construction:					
<u>Pipe Information</u>					
Pipe ID:		1006585225			
Casing No:		0			
Comment:					
Alt Name:					
<u>Construction Record - Casing</u>					

Map Key	Number of Records	Direction/ Distance (m)	Elev/Diff (m)	Site	DB
Casing ID:		1006585231			
Layer:		1			
Material:		5			
Open Hole or Material:		PLASTIC			
Depth From:		0.0			
Depth To:		2.0799999237060547			
Casing Diameter:		4.03000020980835			
Casing Diameter UOM:		cm			
Casing Depth UOM:		m			

Construction Record - Screen

Screen ID:	1006585232
Layer:	1
Slot:	10
Screen Top Depth:	2.0799999237060547
Screen End Depth:	5.179999828338623
Screen Material:	5
Screen Depth UOM:	m
Screen Diameter UOM:	cm
Screen Diameter:	4.820000171661377

Water Details

Water ID:	1006585230
Layer:	
Kind Code:	
Kind:	
Water Found Depth:	
Water Found Depth UOM:	m

Hole Diameter

Hole ID:	1006585229
Diameter:	5.25
Depth From:	0.0
Depth To:	5.179999828338623
Hole Depth UOM:	m
Hole Diameter UOM:	cm

Links

Bore Hole ID:	1006366409	Tag No:	A190129
Depth M:	5.18	Contractor:	7241
Year Completed:	2017	Path:	728\7282868.pdf
Well Completed Dt:	2017/02/13	Latitude:	45.4348418220183
Audit No:	Z250720	Longitude:	-75.6654321542859

34	1 of 1	NNE/152.7	57.7 / 1.56	149 MONTREAL RD Ottawa ON	WWIS
Well ID:	7282933	Flowing (Y/N):			
Construction Date:		Flow Rate:			
Use 1st:	Test Hole	Data Entry Status:			
Use 2nd:	Monitoring	Data Src:			
Final Well Status:	Monitoring and Test Hole	Date Received:	13-Mar-2017 00:00:00		
Water Type:		Selected Flag:	TRUE		
Casing Material:		Abandonment Rec:			
Audit No:	Z250716	Contractor:	7241		
Tag:	A190131	Form Version:	7		
Constructn Method:		Owner:			
Elevation (m):		County:	OTTAWA-CARLETON		

Map Key	Number of Records	Direction/ Distance (m)	Elev/Diff (m)	Site	DB
Elevatn Reliability: Depth to Bedrock: Well Depth: Overburden/Bedrock: Pump Rate: Static Water Level: Clear/Cloudy: Municipality: Site Info:		GLOUCESTER TOWNSHIP		Lot: Concession: Concession Name: Easting NAD83: Northing NAD83: Zone: UTM Reliability:	
PDF URL (Map):					
<u>Additional Detail(s) (Map)</u>					
Well Completed Date: Year Completed: Depth (m): Latitude: Longitude: Path:		2017/02/14 2017 4.57 45.4348941869302 -75.6657140395266			
<u>Bore Hole Information</u>					
Bore Hole ID: DP2BR: Spatial Status: Code OB: Code OB Desc: Open Hole: Cluster Kind: Date Completed: Remarks: Loc Method Desc: Elevrc Desc: Location Source Date: Improvement Location Source: Improvement Location Method: Source Revision Comment: Supplier Comment:		1006366304		Elevation: Elevrc: Zone: East83: North83: Org CS: UTMRC: UTMRC Desc: Location Method:	
				18 447930.00 5031479.00 UTM83 4 margin of error : 30 m - 100 m wwr	
		on Water Well Record			
<u>Overburden and Bedrock</u>					
<u>Materials Interval</u>					
Formation ID: Layer: Color: General Color: Mat1: Most Common Material: Mat2: Mat2 Desc: Mat3: Mat3 Desc: Formation Top Depth: Formation End Depth: Formation End Depth UOM:		1006586716 3 8 BLACK 17 SHALE 06 SILT 05 CLAY 3.0999999046325684 4.570000171661377 m			
<u>Overburden and Bedrock</u>					
<u>Materials Interval</u>					
Formation ID: Layer:		1006586715 2			

Map Key	Number of Records	Direction/ Distance (m)	Elev/Diff (m)	Site	DB
Color:			6		
General Color:		BROWN			
Mat1:			28		
Most Common Material:		SAND			
Mat2:			35		
Mat2 Desc:		WOOD FRAGMENTS			
Mat3:			05		
Mat3 Desc:		CLAY			
Formation Top Depth:			0.3100000023841858		
Formation End Depth:			3.0999999046325684		
Formation End Depth UOM:			m		
<u>Overburden and Bedrock</u>					
<u>Materials Interval</u>					
Formation ID:		1006586714			
Layer:			1		
Color:			8		
General Color:		BLACK			
Mat1:			27		
Most Common Material:		OTHER			
Mat2:			11		
Mat2 Desc:		GRAVEL			
Mat3:			66		
Mat3 Desc:		DENSE			
Formation Top Depth:			0.0		
Formation End Depth:			0.3100000023841858		
Formation End Depth UOM:			m		
<u>Annular Space/Abandonment</u>					
<u>Sealing Record</u>					
Plug ID:		1006586725			
Layer:			2		
Plug From:			0.3100000023841858		
Plug To:			1.159999966621399		
Plug Depth UOM:			m		
<u>Annular Space/Abandonment</u>					
<u>Sealing Record</u>					
Plug ID:		1006586724			
Layer:			1		
Plug From:			0.0		
Plug To:			0.3100000023841858		
Plug Depth UOM:			m		
<u>Annular Space/Abandonment</u>					
<u>Sealing Record</u>					
Plug ID:		1006586726			
Layer:			3		
Plug From:			1.159999966621399		
Plug To:			4.570000171661377		
Plug Depth UOM:			m		
<u>Method of Construction & Well</u>					
<u>Use</u>					
Method Construction ID:		1006586723			
Method Construction Code:			5		
Method Construction:		Air Percussion			

Map Key	Number of Records	Direction/ Distance (m)	Elev/Diff (m)	Site	DB
Other Method Construction:					
<u>Pipe Information</u>					
Pipe ID:		1006586713			
Casing No:		0			
Comment:					
Alt Name:					
<u>Construction Record - Casing</u>					
Casing ID:		1006586719			
Layer:		1			
Material:		5			
Open Hole or Material:		PLASTIC			
Depth From:		0.0			
Depth To:		1.4700000286102295			
Casing Diameter:		4.03000020980835			
Casing Diameter UOM:		cm			
Casing Depth UOM:		m			
<u>Construction Record - Screen</u>					
Screen ID:		1006586720			
Layer:		1			
Slot:		10			
Screen Top Depth:		1.4700000286102295			
Screen End Depth:		4.570000171661377			
Screen Material:		5			
Screen Depth UOM:		m			
Screen Diameter UOM:		cm			
Screen Diameter:		4.820000171661377			
<u>Water Details</u>					
Water ID:		1006586718			
Layer:					
Kind Code:					
Kind:					
Water Found Depth:					
Water Found Depth UOM:		m			
<u>Hole Diameter</u>					
Hole ID:		1006586717			
Diameter:		11.430000305175781			
Depth From:		0.0			
Depth To:		4.570000171661377			
Hole Depth UOM:		m			
Hole Diameter UOM:		cm			
<u>Links</u>					
Bore Hole ID:	1006366304			Tag No:	A190131
Depth M:	4.57			Contractor:	7241
Year Completed:	2017			Path:	728\7282933.pdf
Well Completed Dt:	2017/02/14			Latitude:	45.4348941869302
Audit No:	Z250716			Longitude:	-75.6657140395266

Map Key	Number of Records	Direction/ Distance (m)	Elev/Diff (m)	Site	DB
35	1 of 1	SSW/157.9	56.8 / 0.62	325 Montgomery St Ottawa ON K1L7W8	EHS
Order No:		20141006013		Nearest Intersection:	
Status:		C		Municipality:	
Report Type:		Standard Report		Client Prov/State: ON	
Report Date:		10-OCT-14		Search Radius (km): .25	
Date Received:		06-OCT-14		X: -75.666489	
Previous Site Name:				Y: 45.432154	
Lot/Building Size:					
Additional Info Ordered:					
36	1 of 1	NNE/158.1	57.7 / 1.56	143 Montreal Rd Ottawa ON K1L6E8	EHS
Order No:		20170118011		Nearest Intersection:	
Status:		C		Municipality:	
Report Type:		Standard Report		Client Prov/State: ON	
Report Date:		23-JAN-17		Search Radius (km): .25	
Date Received:		18-JAN-17		X: -75.66562	
Previous Site Name:				Y: 45.434931	
Lot/Building Size:					
Additional Info Ordered:					
37	1 of 1	S/158.7	57.1 / 0.90	91 SELKIRK STREET VANIER ON K1L 6M6	HINC
External File Num:		FS INC 0712-07457			
Fuel Occurrence Type:		Leak			
Date of Occurrence:		11/15/2007			
Fuel Type Involved:		Fuel Oil			
Status Desc:		Completed - Causal Analysis(End)			
Job Type Desc:		Incident/Near-Miss Occurrence (FS)			
Oper. Type Involved:		Multi-unit Residential			
Service Interruptions:		No			
Property Damage:		No			
Fuel Life Cycle Stage:		Utilization			
Root Cause:		Root Cause: Equipment/Material/Component:No Procedures:Yes Maintenance:Yes Design:No Training:Yes Management:Yes Human Factors:Yes			
Reported Details:					
Fuel Category:		Liquid Fuel			
Occurrence Type:		Incident			
Affiliation:		Member of the General Public			
County Name:		Ottawa			
Approx. Quant. Rel:					
Nearby body of water:					
Enter Drainage Syst.:					
Approx. Quant. Unit:					
Environmental Impact:					
38	1 of 3	N/158.8	57.1 / 0.92	176026 Canada Inc. 134 St. Paul, Unit 2 Vanier ON	CA
Certificate #:		6520-4RQKCS			
Application Year:		2000			
Issue Date:		12/8/2000			
Approval Type:		Waste Management Systems			
Status:		Approved			
Application Type:					
Client Name:					

Map Key	Number of Records	Direction/ Distance (m)	Elev/Diff (m)	Site	DB
Client Address: Client City: Client Postal Code: Project Description: Contaminants: Emission Control:					
38	2 of 3	N/158.8	57.1 / 0.92	176026 Canada Inc. 134 St Paul Ottawa ON K1L 6A3	ECA
Approval No: 6520-4RQKCS Approval Date: 2013-12-18 Status: Approved Record Type: ECA Link Source: IDS SWP Area Name: Rideau Valley Approval Type: ECA-WASTE MANAGEMENT SYSTEMS Project Type: WASTE MANAGEMENT SYSTEMS Business Name: 176026 Canada Inc. Address: 134 St Paul Full Address: Full PDF Link: https://www.accessenvironment.ene.gov.on.ca/instruments/7544-9CDNRP-14.pdf PDF Site Location:					
38	3 of 3	N/158.8	57.1 / 0.92	176026 Canada Inc. 134 St. Paul, Unit 2 Vanier ON K1L 8E2	ECA
Approval No: 6520-4RQKCS Approval Date: 2000-12-08 Status: Revoked and/or Replaced Record Type: ECA Link Source: IDS SWP Area Name: Rideau Valley Approval Type: ECA-WASTE MANAGEMENT SYSTEMS Project Type: WASTE MANAGEMENT SYSTEMS Business Name: 176026 Canada Inc. Address: 134 St. Paul, Unit 2 Full Address: Full PDF Link: https://www.accessenvironment.ene.gov.on.ca/instruments/0324-4RGMN9-14.pdf PDF Site Location:					
39	1 of 1	NNE/160.7	58.6 / 2.39	268 DOROCHE Ottawa ON	WWIS
Well ID: 7282871 Construction Date: Use 1st: Test Hole Use 2nd: Monitoring Final Well Status: Monitoring and Test Hole Water Type: Casing Material: Audit No: Z250718 Tag: A190126 Constructn Method: Elevation (m): Elevatn Reliabilty: Depth to Bedrock: Well Depth:					
Flowing (Y/N): Flow Rate: Data Entry Status: Data Src: Date Received: 13-Mar-2017 00:00:00 Selected Flag: TRUE Abandonment Rec: Contractor: 7241 Form Version: 7 Owner: County: OTTAWA-CARLETON Lot: Concession: Concession Name:					

Map Key	Number of Records	Direction/ Distance (m)	Elev/Diff (m)	Site	DB
Overburden/Bedrock:				Easting NAD83:	
Pump Rate:				Northing NAD83:	
Static Water Level:				Zone:	
Clear/Cloudy:				UTM Reliability:	
Municipality:		VANIER CITY			
Site Info:					
PDF URL (Map):					
<u>Additional Detail(s) (Map)</u>					
Well Completed Date:		2017/02/14			
Year Completed:		2017			
Depth (m):		5.18			
Latitude:		45.4349315303995			
Longitude:		-75.6654843486394			
Path:					
<u>Bore Hole Information</u>					
Bore Hole ID:		1006366418		Elevation:	
DP2BR:				Elevrc:	
Spatial Status:				Zone:	18
Code OB:				East83:	447948.00
Code OB Desc:				North83:	5031483.00
Open Hole:				Org CS:	UTM83
Cluster Kind:				UTMRC:	4
Date Completed:		14-Feb-2017 00:00:00		UTMRC Desc:	margin of error : 30 m - 100 m
Remarks:				Location Method:	wwr
Loc Method Desc:		on Water Well Record			
Elevrc Desc:					
Location Source Date:					
Improvement Location Source:					
Improvement Location Method:					
Source Revision Comment:					
Supplier Comment:					
<u>Overburden and Bedrock</u>					
<u>Materials Interval</u>					
Formation ID:		1006585304			
Layer:		3			
Color:		8			
General Color:		BLACK			
Mat1:		17			
Most Common Material:		SHALE			
Mat2:		06			
Mat2 Desc:		SILT			
Mat3:		05			
Mat3 Desc:		CLAY			
Formation Top Depth:		3.0999999046325684			
Formation End Depth:		5.179999828338623			
Formation End Depth UOM:		m			
<u>Overburden and Bedrock</u>					
<u>Materials Interval</u>					
Formation ID:		1006585303			
Layer:		2			
Color:		6			
General Color:		BROWN			
Mat1:		28			

Map Key	Number of Records	Direction/ Distance (m)	Elev/Diff (m)	Site	DB
Most Common Material:		SAND			
Mat2:		35			
Mat2 Desc:		WOOD FRAGMENTS			
Mat3:		06			
Mat3 Desc:		SILT			
Formation Top Depth:		0.3100000023841858			
Formation End Depth:		3.0999999046325684			
Formation End Depth UOM:		m			
<u>Overburden and Bedrock</u>					
<u>Materials Interval</u>					
Formation ID:		1006585302			
Layer:		1			
Color:		8			
General Color:		BLACK			
Mat1:		27			
Most Common Material:		OTHER			
Mat2:		11			
Mat2 Desc:		GRAVEL			
Mat3:		73			
Mat3 Desc:		HARD			
Formation Top Depth:		0.0			
Formation End Depth:		0.3100000023841858			
Formation End Depth UOM:		m			
<u>Annular Space/Abandonment</u>					
<u>Sealing Record</u>					
Plug ID:		1006585313			
Layer:		2			
Plug From:		0.3100000023841858			
Plug To:		1.7699999809265137			
Plug Depth UOM:		m			
<u>Annular Space/Abandonment</u>					
<u>Sealing Record</u>					
Plug ID:		1006585312			
Layer:		1			
Plug From:		0.0			
Plug To:		0.3100000023841858			
Plug Depth UOM:		m			
<u>Annular Space/Abandonment</u>					
<u>Sealing Record</u>					
Plug ID:		1006585314			
Layer:		3			
Plug From:		1.7699999809265137			
Plug To:		5.179999828338623			
Plug Depth UOM:		m			
<u>Method of Construction & Well</u>					
<u>Use</u>					
Method Construction ID:		1006585311			
Method Construction Code:		5			
Method Construction:		Air Percussion			
Other Method Construction:					

Map Key	Number of Records	Direction/ Distance (m)	Elev/Diff (m)	Site	DB
---------	-------------------	----------------------------	------------------	------	----

Pipe Information

Pipe ID: 1006585301
 Casing No: 0
 Comment:
 Alt Name:

Construction Record - Casing

Casing ID: 1006585307
 Layer: 1
 Material: 5
 Open Hole or Material: PLASTIC
 Depth From: 0.0
 Depth To: 2.0799999237060547
 Casing Diameter: 4.03000020980835
 Casing Diameter UOM: cm
 Casing Depth UOM: m

Construction Record - Screen

Screen ID: 1006585308
 Layer: 1
 Slot: 10
 Screen Top Depth: 2.0799999237060547
 Screen End Depth: 5.179999828338623
 Screen Material: 5
 Screen Depth UOM: m
 Screen Diameter UOM: cm
 Screen Diameter: 4.820000171661377

Water Details

Water ID: 1006585306
 Layer:
 Kind Code:
 Kind:
 Water Found Depth:
 Water Found Depth UOM: m

Hole Diameter

Hole ID: 1006585305
 Diameter: 11.430000305175781
 Depth From: 0.0
 Depth To: 5.179999828338623
 Hole Depth UOM: m
 Hole Diameter UOM: cm

Links

Bore Hole ID:	1006366418	Tag No:	A190126
Depth M:	5.18	Contractor:	7241
Year Completed:	2017	Path:	728\7282871.pdf
Well Completed Dt:	2017/02/14	Latitude:	45.4349315303995
Audit No:	Z250718	Longitude:	-75.6654843486394

40	1 of 1	WSW/161.1	54.8 / -1.34	307 MONTGOMERY STREET Ottawa ON	WWIS
--------------------	--------	-----------	--------------	------------------------------------	----------------------

Well ID: 7236606 Flowing (Y/N):

Map Key	Number of Records	Direction/ Distance (m)	Elev/Diff (m)	Site	DB
Construction Date:				Flow Rate:	
Use 1st:	Monitoring			Data Entry Status:	
Use 2nd:				Data Src:	
Final Well Status:	Observation Wells			Date Received:	29-Jan-2015 00:00:00
Water Type:				Selected Flag:	TRUE
Casing Material:				Abandonment Rec:	
Audit No:	Z191601			Contractor:	7328
Tag:	A147952			Form Version:	7
Constructn Method:				Owner:	
Elevation (m):				County:	OTTAWA-CARLETON
Elevatn Reliabilty:				Lot:	
Depth to Bedrock:				Concession:	
Well Depth:				Concession Name:	
Overburden/Bedrock:				Easting NAD83:	
Pump Rate:				Northing NAD83:	
Static Water Level:				Zone:	
Clear/Cloudy:				UTM Reliability:	
Municipality:	GLOUCESTER TOWNSHIP				
Site Info:					

PDF URL (Map):

Additional Detail(s) (Map)

Well Completed Date: 2013/05/17
Year Completed: 2013
Depth (m): 6
Latitude: 45.4327399480578
Longitude: -75.667759800731
Path:

Bore Hole Information

Bore Hole ID:	1005298735	Elevation:	
DP2BR:		Elevrc:	
Spatial Status:		Zone:	18
Code OB:		East83:	447768.00
Code OB Desc:		North83:	5031241.00
Open Hole:		Org CS:	UTM83
Cluster Kind:		UTMRC:	4
Date Completed:	17-May-2013 00:00:00	UTMRC Desc:	margin of error : 30 m - 100 m
Remarks:		Location Method:	wwr
Loc Method Desc:	on Water Well Record		
Elevrc Desc:			
Location Source Date:			
Improvement Location Source:			
Improvement Location Method:			
Source Revision Comment:			
Supplier Comment:			

Overburden and Bedrock

Materials Interval

Formation ID: 1005528219
Layer: 2
Color: 6
General Color: BROWN
Mat1: 01
Most Common Material: FILL
Mat2: 28
Mat2 Desc: SAND
Mat3: 11
Mat3 Desc: GRAVEL

Map Key	Number of Records	Direction/ Distance (m)	Elev/Diff (m)	Site	DB
Formation Top Depth:			0.25		
Formation End Depth:			1.4500000476837158		
Formation End Depth UOM:			m		
<u>Overburden and Bedrock Materials Interval</u>					
Formation ID:			1005528220		
Layer:			3		
Color:			6		
General Color:			BROWN		
Mat1:			34		
Most Common Material:			TILL		
Mat2:			28		
Mat2 Desc:			SAND		
Mat3:			11		
Mat3 Desc:			GRAVEL		
Formation Top Depth:			1.4500000476837158		
Formation End Depth:			6.0		
Formation End Depth UOM:			m		
<u>Overburden and Bedrock Materials Interval</u>					
Formation ID:			1005528218		
Layer:			1		
Color:					
General Color:					
Mat1:			27		
Most Common Material:			OTHER		
Mat2:					
Mat2 Desc:					
Mat3:					
Mat3 Desc:					
Formation Top Depth:			0.0		
Formation End Depth:			0.25		
Formation End Depth UOM:			m		
<u>Annular Space/Abandonment Sealing Record</u>					
Plug ID:			1005528227		
Layer:			1		
Plug From:			0.8999999761581421		
Plug To:			3.9000000953674316		
Plug Depth UOM:			m		
<u>Method of Construction & Well Use</u>					
Method Construction ID:			1005528226		
Method Construction Code:			F		
Method Construction:			H.S.A.		
Other Method Construction:					
<u>Pipe Information</u>					
Pipe ID:			1005528217		
Casing No:			0		
Comment:					
Alt Name:					

Map Key	Number of Records	Direction/ Distance (m)	Elev/Diff (m)	Site	DB
---------	-------------------	----------------------------	------------------	------	----

Construction Record - Casing

Casing ID: 1005528223
Layer: 1
Material: 5
Open Hole or Material: PLASTIC
Depth From: 0.0
Depth To: 4.5
Casing Diameter: 5.079999923706055
Casing Diameter UOM: cm
Casing Depth UOM: m

Construction Record - Screen

Screen ID: 1005528224
Layer: 1
Slot: 10
Screen Top Depth: 4.5
Screen End Depth: 6.0
Screen Material: 5
Screen Depth UOM: m
Screen Diameter UOM: cm
Screen Diameter: 5.860000133514404

Water Details

Water ID: 1005528222
Layer: 1
Kind Code: 8
Kind: Untested
Water Found Depth: 5.800000190734863
Water Found Depth UOM: m

Hole Diameter

Hole ID: 1005528221
Diameter: 20.299999237060547
Depth From: 0.0
Depth To: 6.0
Hole Depth UOM: m
Hole Diameter UOM: cm

Links

Bore Hole ID: 1005298735	Tag No: A147952
Depth M: 6	Contractor: 7328
Year Completed: 2013	Path: 723\7236606.pdf
Well Completed Dt: 2013/05/17	Latitude: 45.4327399480578
Audit No: Z191601	Longitude: -75.667759800731

41	1 of 1	SW/162.4	55.9 / -0.25	Conseil des ecoles publiques de l'Est de l'Ontario Mauril-Bélanger, 307, rue Montgomery Vanier ON K1L 7W8	GEN
--------------------	--------	----------	--------------	---	-----

Generator No: ON8130016
SIC Code:
SIC Description:
Approval Years: As of Oct 2022
PO Box No:
Country: Canada

Map Key	Number of Records	Direction/ Distance (m)	Elev/Diff (m)	Site	DB
Status:		Registered			
Co Admin:					
Choice of Contact:					
Phone No Admin:					
Contaminated Facility:					
MHSW Facility:					
<u>Detail(s)</u>					
Waste Class:		263 B			
Waste Class Name:		ORGANIC LABORATORY CHEMICALS			
Waste Class:		146 T			
Waste Class Name:		OTHER SPECIFIED INORGANICS			
Waste Class:		145 L			
Waste Class Name:		PAINT/PIGMENT/COATING RESIDUES			
Waste Class:		148 C			
Waste Class Name:		INORGANIC LABORATORY CHEMICALS			

42	1 of 1	NNE/162.6	58.6 / 2.39	268 DUROCHER ST Ottawa ON	WWIS
Well ID:		7282870		Flowing (Y/N):	
Construction Date:				Flow Rate:	
Use 1st:		Test Hole		Data Entry Status:	
Use 2nd:		Monitoring		Data Src:	
Final Well Status:		Monitoring and Test Hole		Date Received:	
Water Type:				13-Mar-2017 00:00:00	
Casing Material:				Selected Flag:	
Audit No:		Z250721		TRUE	
Tag:		A190127		Abandonment Rec:	
Constructn Method:				Contractor:	
Elevation (m):				7241	
Elevatn Reliabilty:				Form Version:	
Depth to Bedrock:				7	
Well Depth:				Owner:	
Overburden/Bedrock:				County:	
Pump Rate:				OTTAWA-CARLETON	
Static Water Level:				Lot:	
Clear/Cloudy:				Concession:	
Municipality:		GLOUCESTER TOWNSHIP		Concession Name:	
Site Info:				Easting NAD83:	
				Northing NAD83:	
				Zone:	
				UTM Reliability:	
PDF URL (Map):					

Additional Detail(s) (Map)

Well Completed Date:	2017/02/14
Year Completed:	2017
Depth (m):	5.18
Latitude:	45.4349144228462
Longitude:	-75.6653307276168
Path:	

Bore Hole Information

Bore Hole ID:	1006366415	Elevation:	
DP2BR:		Elevrc:	
Spatial Status:		Zone:	18
Code OB:		East83:	447960.00

Map Key	Number of Records	Direction/ Distance (m)	Elev/Diff (m)	Site	DB
Code OB Desc:				North83:	5031481.00
Open Hole:				Org CS:	UTM83
Cluster Kind:				UTMRC:	4
Date Completed:	14-Feb-2017 00:00:00			UTMRC Desc:	margin of error : 30 m - 100 m
Remarks:				Location Method:	wwr
Loc Method Desc:		on Water Well Record			
Elevrc Desc:					
Location Source Date:					
Improvement Location Source:					
Improvement Location Method:					
Source Revision Comment:					
Supplier Comment:					

Overburden and Bedrock

Materials Interval

Formation ID: 1006585275
Layer: 1
Color: 8
General Color: BLACK
Mat1: 27
Most Common Material: OTHER
Mat2: 11
Mat2 Desc: GRAVEL
Mat3: 73
Mat3 Desc: HARD
Formation Top Depth: 0.0
Formation End Depth: 0.3100000023841858
Formation End Depth UOM: m

Overburden and Bedrock

Materials Interval

Formation ID: 1006585277
Layer: 3
Color: 8
General Color: BLACK
Mat1: 17
Most Common Material: SHALE
Mat2: 06
Mat2 Desc: SILT
Mat3: 05
Mat3 Desc: CLAY
Formation Top Depth: 3.0999999046325684
Formation End Depth: 5.179999828338623
Formation End Depth UOM: m

Overburden and Bedrock

Materials Interval

Formation ID: 1006585276
Layer: 2
Color: 6
General Color: BROWN
Mat1: 28
Most Common Material: SAND
Mat2: 35
Mat2 Desc: WOOD FRAGMENTS
Mat3: 05
Mat3 Desc: CLAY
Formation Top Depth: 0.3100000023841858
Formation End Depth: 3.0999999046325684
Formation End Depth UOM: m

<i>Map Key</i>	<i>Number of Records</i>	<i>Direction/ Distance (m)</i>	<i>Elev/Diff (m)</i>	<i>Site</i>	<i>DB</i>
<u>Annular Space/Abandonment Sealing Record</u>					
Plug ID:		1006585287			
Layer:		3			
Plug From:		1.7699999809265137			
Plug To:		5.179999828338623			
Plug Depth UOM:		m			
<u>Annular Space/Abandonment Sealing Record</u>					
Plug ID:		1006585285			
Layer:		1			
Plug From:		0.0			
Plug To:		0.3100000023841858			
Plug Depth UOM:		m			
<u>Annular Space/Abandonment Sealing Record</u>					
Plug ID:		1006585286			
Layer:		2			
Plug From:		0.3100000023841858			
Plug To:		1.7699999809265137			
Plug Depth UOM:		m			
<u>Method of Construction & Well Use</u>					
Method Construction ID:		1006585284			
Method Construction Code:		5			
Method Construction:		Air Percussion			
Other Method Construction:					
<u>Pipe Information</u>					
Pipe ID:		1006585274			
Casing No:		0			
Comment:					
Alt Name:					
<u>Construction Record - Casing</u>					
Casing ID:		1006585280			
Layer:		1			
Material:		5			
Open Hole or Material:		PLASTIC			
Depth From:		0.0			
Depth To:		2.0799999237060547			
Casing Diameter:		4.03000020980835			
Casing Diameter UOM:		cm			
Casing Depth UOM:		m			
<u>Construction Record - Screen</u>					
Screen ID:		1006585281			
Layer:		1			
Slot:		10			

Map Key	Number of Records	Direction/ Distance (m)	Elev/Diff (m)	Site	DB
Screen Top Depth:		2.0799999237060547			
Screen End Depth:		5.179999828338623			
Screen Material:		5			
Screen Depth UOM:		m			
Screen Diameter UOM:		cm			
Screen Diameter:		4.820000171661377			

Water Details

Water ID: 1006585279
 Layer:
 Kind Code:
 Kind:
 Water Found Depth:
 Water Found Depth UOM: m

Hole Diameter

Hole ID: 1006585278
 Diameter: 11.430000305175781
 Depth From: 0.0
 Depth To: 5.179999828338623
 Hole Depth UOM: m
 Hole Diameter UOM: cm

Links

Bore Hole ID:	1006366415	Tag No:	A190127
Depth M:	5.18	Contractor:	7241
Year Completed:	2017	Path:	728\7282870.pdf
Well Completed Dt:	2017/02/14	Latitude:	45.4349144228462
Audit No:	Z250721	Longitude:	-75.6653307276168

43	1 of 1	E/164.3	59.9 / 3.69	302 Savard Ave. Ottawa ON K1L 7S2	EHS
--------------------	--------	---------	-------------	--------------------------------------	-----

Order No:	20010417004	Nearest Intersection:	Montreal Rd.
Status:	C	Municipality:	
Report Type:	Complete Report	Client Prov/State:	ON
Report Date:	4/19/01	Search Radius (km):	0.25
Date Received:	4/18/01	X:	-75.664005
Previous Site Name:		Y:	45.433902
Lot/Building Size:	7000 Sq ft		
Additional Info Ordered:			

44	1 of 1	NE/164.9	59.8 / 3.62	VANIER CITY - DESCHAMPS ST. DUROCHER ST./MONTREAL RD. VANIER CITY ON	CA
--------------------	--------	----------	-------------	--	----

Certificate #: 3-0796-92-
 Application Year: 92
 Issue Date: 7/7/1992
 Approval Type: Municipal sewage
 Status: Approved
 Application Type:
 Client Name:
 Client Address:
 Client City:
 Client Postal Code:
 Project Description:
 Contaminants:

Map Key	Number of Records	Direction/ Distance (m)	Elev/Diff (m)	Site	DB
---------	-------------------	-------------------------	---------------	------	----

Emission Control:

45	1 of 1	E/166.7	59.9 / 3.69	209 Montreal Rd Ottawa ON	WWIS
--------------------	--------	---------	-------------	------------------------------	------

Well ID:	7364383	Flowing (Y/N):	
Construction Date:		Flow Rate:	
Use 1st:	Monitoring and Test Hole	Data Entry Status:	
Use 2nd:		Data Src:	
Final Well Status:	Monitoring and Test Hole	Date Received:	14-Aug-2020 00:00:00
Water Type:		Selected Flag:	TRUE
Casing Material:		Abandonment Rec:	
Audit No:	Z338376	Contractor:	7241
Tag:	A296252	Form Version:	7
Constructn Method:		Owner:	
Elevation (m):		County:	OTTAWA-CARLETON
Elevatn Reliability:		Lot:	
Depth to Bedrock:		Concession:	
Well Depth:		Concession Name:	
Overburden/Bedrock:		Easting NAD83:	
Pump Rate:		Northing NAD83:	
Static Water Level:		Zone:	
Clear/Cloudy:		UTM Reliability:	
Municipality:	GLOUCESTER TOWNSHIP		
Site Info:			

Bore Hole Information

Bore Hole ID:	1008423191	Elevation:	
DP2BR:		Elevrc:	
Spatial Status:		Zone:	18
Code OB:		East83:	448068.00
Code OB Desc:		North83:	5031353.00
Open Hole:		Org CS:	UTM83
Cluster Kind:		UTMRC:	4
Date Completed:	05-Jul-2020 00:00:00	UTMRC Desc:	margin of error : 30 m - 100 m
Remarks:		Location Method:	wwr
Loc Method Desc:	on Water Well Record		
Elevrc Desc:			
Location Source Date:			
Improvement Location Source:			
Improvement Location Method:			
Source Revision Comment:			
Supplier Comment:			

Overburden and Bedrock

Materials Interval

Formation ID:	1008619763
Layer:	1
Color:	8
General Color:	BLACK
Mat1:	11
Most Common Material:	GRAVEL
Mat2:	09
Mat2 Desc:	MEDIUM SAND
Mat3:	73
Mat3 Desc:	HARD
Formation Top Depth:	0.0
Formation End Depth:	1.0
Formation End Depth UOM:	ft

Map Key	Number of Records	Direction/ Distance (m)	Elev/Diff (m)	Site	DB
<u>Overburden and Bedrock Materials Interval</u>					
Formation ID:		1008619764			
Layer:		2			
Color:		6			
General Color:		BROWN			
Mat1:		09			
Most Common Material:		MEDIUM SAND			
Mat2:		11			
Mat2 Desc:		GRAVEL			
Mat3:		85			
Mat3 Desc:		SOFT			
Formation Top Depth:		1.0			
Formation End Depth:		11.0			
Formation End Depth UOM:		ft			
<u>Overburden and Bedrock Materials Interval</u>					
Formation ID:		1008619765			
Layer:		3			
Color:		8			
General Color:		BLACK			
Mat1:		17			
Most Common Material:		SHALE			
Mat2:		73			
Mat2 Desc:		HARD			
Mat3:		92			
Mat3 Desc:		WEATHERED			
Formation Top Depth:		11.0			
Formation End Depth:		15.0			
Formation End Depth UOM:		ft			
<u>Annular Space/Abandonment Sealing Record</u>					
Plug ID:		1008619917			
Layer:		3			
Plug From:		4.0			
Plug To:		15.0			
Plug Depth UOM:		ft			
<u>Annular Space/Abandonment Sealing Record</u>					
Plug ID:		1008619916			
Layer:		2			
Plug From:		1.0			
Plug To:		4.0			
Plug Depth UOM:		ft			
<u>Annular Space/Abandonment Sealing Record</u>					
Plug ID:		1008619915			
Layer:		1			
Plug From:		0.0			
Plug To:		1.0			
Plug Depth UOM:		ft			

<i>Map Key</i>	<i>Number of Records</i>	<i>Direction/ Distance (m)</i>	<i>Elev/Diff (m)</i>	<i>Site</i>	<i>DB</i>
<u>Method of Construction & Well Use</u>					
Method Construction ID:		1008620048			
Method Construction Code:		B			
Method Construction:		Other Method			
Other Method Construction:		Direct push			
<u>Method of Construction & Well Use</u>					
Method Construction ID:		1008620047			
Method Construction Code:		6			
Method Construction:		Boring			
Other Method Construction:					
<u>Pipe Information</u>					
Pipe ID:		1008619571			
Casing No:		0			
Comment:					
Alt Name:					
<u>Construction Record - Casing</u>					
Casing ID:		1008620098			
Layer:		1			
Material:		5			
Open Hole or Material:		PLASTIC			
Depth From:		0.0			
Depth To:		5.0			
Casing Diameter:		1.6100000143051147			
Casing Diameter UOM:		Inch			
Casing Depth UOM:		ft			
<u>Construction Record - Screen</u>					
Screen ID:		1008620149			
Layer:		1			
Slot:		10			
Screen Top Depth:		5.0			
Screen End Depth:		15.0			
Screen Material:		5			
Screen Depth UOM:		ft			
Screen Diameter UOM:		inch			
Screen Diameter:		1.899999976158142			
<u>Results of Well Yield Testing</u>					
Pumping Test Method Desc:					
Pump Test ID:		1008620204			
Pump Set At:					
Static Level:					
Final Level After Pumping:					
Recommended Pump Depth:					
Pumping Rate:					
Flowing Rate:					
Recommended Pump Rate:					
Levels UOM:		ft			
Rate UOM:		GPM			
Water State After Test Code:					
Water State After Test:					

Map Key	Number of Records	Direction/ Distance (m)	Elev/Diff (m)	Site	DB
Pumping Test Method: Pumping Duration HR: Pumping Duration MIN: Flowing:		0			
<u>Hole Diameter</u>					
Hole ID:		1008619991			
Diameter:		6.25			
Depth From:		0.0			
Depth To:		15.0			
Hole Depth UOM:		ft			
Hole Diameter UOM:		Inch			
<u>Links</u>					
Bore Hole ID:		1008423191		Tag No: A296252	
Depth M:		4.572		Contractor: 7241	
Year Completed:		2020		Path: 7367364383.pdf	
Well Completed Dt:		2020/07/05		Latitude: 45.4337703757595	
Audit No:		Z338376		Longitude: -75.6639365323388	
46	1 of 1	W/168.5	54.9 / -1.25	ENBRIDGE GAS INC 55 MONTREAL RD., VANIER, ON, K1L 6E8, CA ON	PINC
Incident Id:		Pipe Material:			
Incident No: 2852082		Fuel Category:			
Incident Reported Dt: 5/22/2020		Health Impact:			
Type: FS-Pipeline Incident		Environment Impact:			
Status Code:		Property Damage:			
Tank Status: Pipeline Damage Reason Est		Service Interrupt:			
Task No:		Enforce Policy:			
Spills Action Centre:		Public Relation:			
Fuel Type:		Pipeline System:			
Fuel Occurrence Tp:		PSIG:			
Date of Occurrence:		Attribute Category:			
Occurrence Start Dt:		Regulator Location:			
Depth:		Method Details:			
Customer Acct Name: ENBRIDGE GAS INC					
Incident Address: 55 MONTREAL RD., VANIER, ON, K1L 6E8, CA					
Operation Type:					
Pipeline Type:					
Regulator Type:					
Summary:					
Reported By:					
Affiliation:					
Occurrence Desc:					
Damage Reason:					
Notes:					
47	1 of 2	NNE/169.0	59.1 / 2.92	BUDDIES 159 MONTREAL ROAD VANIER CITY ON K1L 6E8	CA
Certificate #: 8-4027-93-					
Application Year: 93					
Issue Date: 3/22/1993					
Approval Type: Industrial air					
Status: Cancelled					
Application Type:					
Client Name:					

Map Key	Number of Records	Direction/ Distance (m)	Elev/Diff (m)	Site	DB
Client Address: Client City: Client Postal Code: Project Description: RESTAURANT KITCHEN EXHAUST FAN Contaminants: Emission Control:					
47	2 of 2	NNE/169.0	59.1 / 2.92	FRITES 159 MONTREAL ROAD VANIER CITY ON K1L 6E8	CA
Certificate #: 8-4046-93- Application Year: 93 Issue Date: 6/1/1993 Approval Type: Industrial air Status: Approved Application Type: Client Name: Client Address: Client City: Client Postal Code: Project Description: INSTALL RESTAURANT KITCHEN EXHAUST HOOD Contaminants: Odour/Fumes Emission Control:					
48	1 of 1	NW/169.7	55.9 / -0.31	ON	BORE
Borehole ID: 613663 OGF ID: 215514891 Status: Type: Borehole Use: Completion Date: DEC-1971 Static Water Level: Primary Water Use: Sec. Water Use: Total Depth m: 1.8 Depth Ref: Ground Surface Depth Elev: Drill Method: Orig Ground Elev m: 56.4 Elev Reliabil Note: DEM Ground Elev m: 56.4 Concession: Location D: Survey D: Comments:					
Inclin FLG: No SP Status: Initial Entry Surv Elev: No Piezometer: No Primary Name: Municipality: Lot: Township: Latitude DD: 45.434915 Longitude DD: -75.666984 UTM Zone: 18 Easting: 447831 Northing: 5031482 Location Accuracy: Accuracy: Not Applicable					
<u>Borehole Geology Stratum</u>					
Geology Stratum ID: 218396076 Top Depth: 0 Bottom Depth: .5 Material Color: Material 1: Material 2: Fill Material 3: Sand Material 4: Coal fragments Gsc Material Description: Stratum Description: ARTIFICIAL.					
Mat Consistency: Material Moisture: Material Texture: Non Geo Mat Type: Geologic Formation: Geologic Group: Geologic Period: Depositional Gen:					

Map Key	Number of Records	Direction/ Distance (m)	Elev/Diff (m)	Site	DB
Geology Stratum ID: Top Depth: Bottom Depth: Material Color: Material 1: Material 2: Material 3: Material 4: Gsc Material Description: Stratum Description:	218396079 1.4 1.8 Fill Clay Silt			Mat Consistency: Material Moisture: Material Texture: Non Geo Mat Type: Geologic Formation: Geologic Group: Geologic Period: Depositional Gen:	
ARTIFICIAL. 00000 022 00015 055 00025 015 00045 035 000150400002501800045012020 **Note: Many records provided by the department have a truncated [Stratum Description] field.					
Geology Stratum ID: Top Depth: Bottom Depth: Material Color: Material 1: Material 2: Material 3: Material 4: Gsc Material Description: Stratum Description:	218396078 .8 1.4 Fill Till Shale			Mat Consistency: Material Moisture: Material Texture: Non Geo Mat Type: Geologic Formation: Geologic Group: Geologic Period: Depositional Gen:	
ARTIFICIAL.					
Geology Stratum ID: Top Depth: Bottom Depth: Material Color: Material 1: Material 2: Material 3: Material 4: Gsc Material Description: Stratum Description:	218396077 .5 .8 Fill Sand Gravel			Mat Consistency: Material Moisture: Material Texture: Non Geo Mat Type: Geologic Formation: Geologic Group: Geologic Period: Depositional Gen:	
ARTIFICIAL.					
Source					
Source Type: Source Orig: Source Date: Confidence: Observatio: Source Name: Source Details: Confiden 1:	Data Survey Geological Survey of Canada 1956-1972 H Urban Geology Automated Information System (UGAIS) File: OTTAWA2.txt RecordID: 061710 NTS_Sheet: 31G05G Logged by professional. Exact and complete description of material and properties.			Source Appl: Source Iden: Scale or Res: Horizontal: Verticalda:	Spatial/Tabular 1 Varies NAD27 Mean Average Sea Level
Source List					
Source Identifier: Source Type: Source Date: Scale or Resolution: Source Name: Source Originators:	1 Data Survey 1956-1972 Varies Urban Geology Automated Information System (UGAIS) Geological Survey of Canada			Horizontal Datum: Vertical Datum: Projection Name:	NAD27 Mean Average Sea Level Universal Transverse Mercator
49	1 of 1	NNE/170.4	58.9 / 2.69	149 MONTREAL ROAD / 268 DUROCHER ST. Ottawa ON	WWIS
Well ID: Construction Date: Use 1st: Use 2nd: Final Well Status:	7116014 Monitoring Test Hole			Flowing (Y/N): Flow Rate: Data Entry Status: Data Src: Date Received:	 09-Dec-2008 00:00:00

Map Key	Number of Records	Direction/ Distance (m)	Elev/Diff (m)	Site	DB
Water Type: Casing Material: Audit No: M02914 Tag: A074577 Constructn Method: Elevation (m): Elevatn Reliabilty: Depth to Bedrock: Well Depth: Overburden/Bedrock: Pump Rate: Static Water Level: Clear/Cloudy: Municipality: OTTAWA CITY Site Info:		Selected Flag: TRUE Abandonment Rec: Contractor: 1844 Form Version: 5 Owner: County: OTTAWA-CARLETON Lot: Concession: Concession Name: Easting NAD83: Northing NAD83: Zone: UTM Reliability:			
PDF URL (Map):		https://d2khazk8e83rdv.cloudfront.net/moe_mapping/downloads/2Water/Wells_pdfs/711\7116014.pdf			
<u>Additional Detail(s) (Map)</u>					
Well Completed Date: 2008/11/06 Year Completed: 2008 Depth (m): 3 Latitude: 45.4351737279978 Longitude: -75.6656278310624 Path: 711\7116014.pdf		PDF URL (Map): https://d2khazk8e83rdv.cloudfront.net/moe_mapping/downloads/2Water/Wells_pdfs/711\7116014.pdf			
<u>Additional Detail(s) (Map)</u>					
Well Completed Date: 2008/11/06 Year Completed: 2008 Depth (m): Latitude: 45.4350040567994 Longitude: -75.6653957060183 Path: 711\7116014.pdf					
<u>Bore Hole Information</u>					
Bore Hole ID: 1001906169 DP2BR: Spatial Status: Code OB: Code OB Desc: Open Hole: No Cluster Kind: Date Completed: 06-Nov-2008 00:00:00 Remarks: Loc Method Desc: on Water Well Record Elevrc Desc: Location Source Date: Improvement Location Source: Improvement Location Method: Source Revision Comment: Supplier Comment:		Elevation: Elevrc: Zone: 18 East83: 447937.00 North83: 5031510.00 Org CS: UTM83 UTMRC: 4 UTMRC Desc: margin of error : 30 m - 100 m Location Method: wwr			
<u>Overburden and Bedrock</u>					
<u>Materials Interval</u>					
Formation ID: 1002711275 Layer: 1					

Map Key	Number of Records	Direction/ Distance (m)	Elev/Diff (m)	Site	DB
Color:					
General Color:					
Mat1:		27			
Most Common Material:		OTHER			
Mat2:					
Mat2 Desc:					
Mat3:					
Mat3 Desc:					
Formation Top Depth:		0.0			
Formation End Depth:		0.10000000149011612			
Formation End Depth UOM:		m			
<u>Overburden and Bedrock</u>					
<u>Materials Interval</u>					
Formation ID:		1002711276			
Layer:		2			
Color:		6			
General Color:		BROWN			
Mat1:		28			
Most Common Material:		SAND			
Mat2:		01			
Mat2 Desc:		FILL			
Mat3:		12			
Mat3 Desc:		STONES			
Formation Top Depth:		0.10000000149011612			
Formation End Depth:		1.0			
Formation End Depth UOM:		m			
<u>Overburden and Bedrock</u>					
<u>Materials Interval</u>					
Formation ID:		1002711277			
Layer:		3			
Color:		6			
General Color:		BROWN			
Mat1:		28			
Most Common Material:		SAND			
Mat2:		01			
Mat2 Desc:		FILL			
Mat3:		84			
Mat3 Desc:		SILTY			
Formation Top Depth:		1.0			
Formation End Depth:		1.5			
Formation End Depth UOM:		m			
<u>Overburden and Bedrock</u>					
<u>Materials Interval</u>					
Formation ID:		1002711278			
Layer:		4			
Color:		6			
General Color:		BROWN			
Mat1:		17			
Most Common Material:		SHALE			
Mat2:		81			
Mat2 Desc:		SANDY			
Mat3:		06			
Mat3 Desc:		SILT			
Formation Top Depth:		1.5			
Formation End Depth:		3.0			
Formation End Depth UOM:		m			

<i>Map Key</i>	<i>Number of Records</i>	<i>Direction/ Distance (m)</i>	<i>Elev/Diff (m)</i>	<i>Site</i>	<i>DB</i>
<u>Annular Space/Abandonment Sealing Record</u>					
Plug ID:		1002711280			
Layer:		1			
Plug From:		0.30000001192092896			
Plug To:		1.0			
Plug Depth UOM:		m			
<u>Method of Construction & Well Use</u>					
Method Construction ID:		1002711283			
Method Construction Code:		F			
Method Construction:		H.S.A.			
Other Method Construction:					
<u>Pipe Information</u>					
Pipe ID:		1002711273			
Casing No:		0			
Comment:					
Alt Name:					
<u>Construction Record - Screen</u>					
Screen ID:		1002711281			
Layer:		1			
Slot:		10			
Screen Top Depth:					
Screen End Depth:					
Screen Material:		5			
Screen Depth UOM:		m			
Screen Diameter UOM:		cm			
Screen Diameter:		5.800000190734863			
<u>Results of Well Yield Testing</u>					
Pumping Test Method Desc:					
Pump Test ID:		1002711274			
Pump Set At:					
Static Level:		1.600000023841858			
Final Level After Pumping:					
Recommended Pump Depth:					
Pumping Rate:					
Flowing Rate:					
Recommended Pump Rate:					
Levels UOM:		m			
Rate UOM:					
Water State After Test Code:		0			
Water State After Test:					
Pumping Test Method:		0			
Pumping Duration HR:					
Pumping Duration MIN:					
Flowing:					
<u>Hole Diameter</u>					
Hole ID:		1002711279			
Diameter:		20.0			
Depth From:		0.0			

<i>Map Key</i>	<i>Number of Records</i>	<i>Direction/ Distance (m)</i>	<i>Elev/Diff (m)</i>	<i>Site</i>	<i>DB</i>
<i>Depth To:</i>		3.0			
<i>Hole Depth UOM:</i>		m			
<i>Hole Diameter UOM:</i>		cm			
<u>Bore Hole Information</u>					
<i>Bore Hole ID:</i>	1002711264			<i>Elevation:</i>	
<i>DP2BR:</i>				<i>Elevrc:</i>	
<i>Spatial Status:</i>				<i>Zone:</i>	18
<i>Code OB:</i>				<i>East83:</i>	447955.00
<i>Code OB Desc:</i>				<i>North83:</i>	5031491.00
<i>Open Hole:</i>				<i>Org CS:</i>	UTM83
<i>Cluster Kind:</i>	This is a record from cluster log sheet			<i>UTMRC:</i>	4
<i>Date Completed:</i>	06-Nov-2008 00:00:00			<i>UTMRC Desc:</i>	margin of error : 30 m - 100 m
<i>Remarks:</i>				<i>Location Method:</i>	wwr
<i>Loc Method Desc:</i>		on Water Well Record			
<i>Elevrc Desc:</i>					
<i>Location Source Date:</i>					
<i>Improvement Location Source:</i>					
<i>Improvement Location Method:</i>					
<i>Source Revision Comment:</i>					
<i>Supplier Comment:</i>					
<u>Annular Space/Abandonment Sealing Record</u>					
<i>Plug ID:</i>	1002711268				
<i>Layer:</i>					
<i>Plug From:</i>					
<i>Plug To:</i>					
<i>Plug Depth UOM:</i>					
<u>Method of Construction & Well Use</u>					
<i>Method Construction ID:</i>	1002711267				
<i>Method Construction Code:</i>					
<i>Method Construction:</i>					
<i>Other Method Construction:</i>		HSA			
<u>Pipe Information</u>					
<i>Pipe ID:</i>	1002711269				
<i>Casing No:</i>	0				
<i>Comment:</i>					
<i>Alt Name:</i>					
<u>Construction Record - Casing</u>					
<i>Casing ID:</i>	1002711271				
<i>Layer:</i>					
<i>Material:</i>	1				
<i>Open Hole or Material:</i>	STEEL				
<i>Depth From:</i>					
<i>Depth To:</i>	1.899999976158142				
<i>Casing Diameter:</i>					
<i>Casing Diameter UOM:</i>					
<i>Casing Depth UOM:</i>	m				
<u>Construction Record - Screen</u>					

Map Key	Number of Records	Direction/ Distance (m)	Elev/Diff (m)	Site	DB
---------	-------------------	----------------------------	------------------	------	----

Screen ID: 1002711270
Layer:
Slot:
Screen Top Depth: 1.899999976158142
Screen End Depth: 4.900000095367432
Screen Material:
Screen Depth UOM: m
Screen Diameter UOM:
Screen Diameter:

Results of Well Yield Testing

Pumping Test Method Desc:
Pump Test ID: 1002711272
Pump Set At:
Static Level: 3.0999999046325684
Final Level After Pumping:
Recommended Pump Depth:
Pumping Rate:
Flowing Rate:
Recommended Pump Rate:
Levels UOM: m
Rate UOM:
Water State After Test Code:
Water State After Test:
Pumping Test Method:
Pumping Duration HR:
Pumping Duration MIN:
Flowing:

Hole Diameter

Hole ID: 1002711266
Diameter: 20.0
Depth From:
Depth To: 4.900000095367432
Hole Depth UOM: m
Hole Diameter UOM: cm

Links

Bore Hole ID: 1001906169	Tag No: A074577
Depth M: 3	Contractor: 1844
Year Completed: 2008	Path: 711\7116014.pdf
Well Completed Dt: 2008/11/06	Latitude: 45.4351737279978
Audit No: M02914	Longitude: -75.6656278310624

Links

Bore Hole ID: 1002711264	Tag No: A074577
Depth M:	Contractor: 1844
Year Completed: 2008	Path: 711\7116014.pdf
Well Completed Dt: 2008/11/06	Latitude: 45.4350040567994
Audit No: M02914	Longitude: -75.6653957060183

50	1 of 1	W/173.4	54.6 / -1.61	42 MONTREAL RD OTTAWA ON	WWIS
--------------------	--------	---------	--------------	-----------------------------	------

Well ID: 7186501	Flowing (Y/N):
Construction Date:	Flow Rate:
Use 1st: Monitoring and Test Hole	Data Entry Status:
Use 2nd: 0	Data Src:

Map Key	Number of Records	Direction/ Distance (m)	Elev/Diff (m)	Site	DB
Final Well Status:	Test Hole			Date Received:	04-Sep-2012 00:00:00
Water Type:				Selected Flag:	TRUE
Casing Material:				Abandonment Rec:	
Audit No:	Z152894			Contractor:	7241
Tag:	A133517			Form Version:	7
Constructn Method:				Owner:	
Elevation (m):				County:	OTTAWA-CARLETON
Elevatn Reliabilty:				Lot:	
Depth to Bedrock:				Concession:	
Well Depth:				Concession Name:	
Overburden/Bedrock:				Easting NAD83:	
Pump Rate:				Northing NAD83:	
Static Water Level:				Zone:	
Clear/Cloudy:				UTM Reliability:	
Municipality:		GLOUCESTER TOWNSHIP			
Site Info:					

PDF URL (Map): https://d2khazk8e83rdv.cloudfront.net/moe_mapping/downloads/2Water/Wells_pdfs/718\7186501.pdf

Additional Detail(s) (Map)

Well Completed Date: 2012/07/18
Year Completed: 2012
Depth (m): 8.53
Latitude: 45.4334391560641
Longitude: -75.6682538640697
Path: 718\7186501.pdf

Bore Hole Information

Bore Hole ID:	1004147865	Elevation:	
DP2BR:		Elevrc:	
Spatial Status:		Zone:	18
Code OB:		East83:	447730.00
Code OB Desc:		North83:	5031319.00
Open Hole:		Org CS:	UTM83
Cluster Kind:		UTMRC:	4
Date Completed:	18-Jul-2012 00:00:00	UTMRC Desc:	margin of error : 30 m - 100 m
Remarks:		Location Method:	wwr
Loc Method Desc:	on Water Well Record		
Elevrc Desc:			
Location Source Date:			
Improvement Location Source:			
Improvement Location Method:			
Source Revision Comment:			
Supplier Comment:			

Overburden and Bedrock

Materials Interval

Formation ID: 1004419383
Layer: 3
Color: 6
General Color: BROWN
Mat1: 08
Most Common Material: FINE SAND
Mat2: 77
Mat2 Desc: LOOSE
Mat3: 73
Mat3 Desc: HARD
Formation Top Depth: 1.2200000286102295
Formation End Depth: 2.740000009536743
Formation End Depth UOM: m

Map Key	Number of Records	Direction/ Distance (m)	Elev/Diff (m)	Site	DB
<u>Overburden and Bedrock Materials Interval</u>					
Formation ID:			1004419382		
Layer:			2		
Color:			2		
General Color:			GREY		
Mat1:			11		
Most Common Material:			GRAVEL		
Mat2:			28		
Mat2 Desc:			SAND		
Mat3:			77		
Mat3 Desc:			LOOSE		
Formation Top Depth:			0.3100000023841858		
Formation End Depth:			1.2200000286102295		
Formation End Depth UOM:			m		
<u>Overburden and Bedrock Materials Interval</u>					
Formation ID:			1004419384		
Layer:			4		
Color:			2		
General Color:			GREY		
Mat1:			06		
Most Common Material:			SILT		
Mat2:			11		
Mat2 Desc:			GRAVEL		
Mat3:			73		
Mat3 Desc:			HARD		
Formation Top Depth:			2.740000009536743		
Formation End Depth:			6.099999904632568		
Formation End Depth UOM:			m		
<u>Overburden and Bedrock Materials Interval</u>					
Formation ID:			1004419385		
Layer:			5		
Color:			8		
General Color:			BLACK		
Mat1:			17		
Most Common Material:			SHALE		
Mat2:					
Mat2 Desc:					
Mat3:			71		
Mat3 Desc:			FRACTURED		
Formation Top Depth:			6.099999904632568		
Formation End Depth:			8.529999732971191		
Formation End Depth UOM:			m		
<u>Overburden and Bedrock Materials Interval</u>					
Formation ID:			1004419381		
Layer:			1		
Color:			8		
General Color:			BLACK		
Mat1:			27		
Most Common Material:			OTHER		
Mat2:					

Map Key	Number of Records	Direction/ Distance (m)	Elev/Diff (m)	Site	DB
Mat2 Desc:					
Mat3:		73			
Mat3 Desc:		HARD			
Formation Top Depth:		0.0			
Formation End Depth:		0.3100000023841858			
Formation End Depth UOM:		m			
 <u>Annular Space/Abandonment Sealing Record</u>					
Plug ID:		1004419395			
Layer:		2			
Plug From:		0.3100000023841858			
Plug To:		6.710000038146973			
Plug Depth UOM:		m			
 <u>Annular Space/Abandonment Sealing Record</u>					
Plug ID:		1004419394			
Layer:		1			
Plug From:		0.0			
Plug To:		0.3100000023841858			
Plug Depth UOM:		m			
 <u>Annular Space/Abandonment Sealing Record</u>					
Plug ID:		1004419396			
Layer:		3			
Plug From:		6.710000038146973			
Plug To:		8.529999732971191			
Plug Depth UOM:		m			
 <u>Method of Construction & Well Use</u>					
Method Construction ID:		1004419393			
Method Construction Code:		7			
Method Construction:		Diamond			
Other Method Construction:					
 <u>Pipe Information</u>					
Pipe ID:		1004419380			
Casing No:		0			
Comment:					
Alt Name:					
 <u>Construction Record - Casing</u>					
Casing ID:		1004419389			
Layer:		1			
Material:		5			
Open Hole or Material:		PLASTIC			
Depth From:		0.0			
Depth To:		7.010000228881836			
Casing Diameter:		3.450000047683716			
Casing Diameter UOM:		cm			
Casing Depth UOM:		m			

Map Key	Number of Records	Direction/ Distance (m)	Elev/Diff (m)	Site	DB
---------	-------------------	----------------------------	------------------	------	----

Construction Record - Screen

Screen ID: 1004419390
Layer: 1
Slot: 10
Screen Top Depth: 7.010000228881836
Screen End Depth: 8.529999732971191
Screen Material: 5
Screen Depth UOM: m
Screen Diameter UOM: cm
Screen Diameter: 4.210000038146973

Water Details

Water ID: 1004419388
Layer:
Kind Code:
Kind:
Water Found Depth:
Water Found Depth UOM: m

Hole Diameter

Hole ID: 1004419386
Diameter: 11.430000305175781
Depth From: 0.0
Depth To: 6.710000038146973
Hole Depth UOM: m
Hole Diameter UOM: cm

Hole Diameter

Hole ID: 1004419387
Diameter: 5.710000038146973
Depth From: 6.710000038146973
Depth To: 8.300000190734863
Hole Depth UOM: m
Hole Diameter UOM: cm

Links

Bore Hole ID: 1004147865	Tag No: A133517
Depth M: 8.53	Contractor: 7241
Year Completed: 2012	Path: 718\7186501.pdf
Well Completed Dt: 2012/07/18	Latitude: 45.4334391560641
Audit No: Z152894	Longitude: -75.6682538640697

[51](#) 1 of 1 **ESE/174.2** **59.9 / 3.69** **(NO CIVIC) JEANNE MANCE ST. lot 6** **WWIS**
 Ottawa ON

Well ID: 7296147	Flowing (Y/N):
Construction Date:	Flow Rate:
Use 1st:	Data Entry Status:
Use 2nd:	Data Src:
Final Well Status: Abandoned-Other	Date Received: 02-Oct-2017 00:00:00
Water Type:	Selected Flag: TRUE
Casing Material:	Abandonment Rec: Yes
Audit No: Z262346	Contractor: 1119
Tag:	Form Version: 7
Constructn Method:	Owner:
Elevation (m):	County: OTTAWA-CARLETON

Map Key	Number of Records	Direction/ Distance (m)	Elev/Diff (m)	Site	DB
Elevatn Reliability: Depth to Bedrock: Well Depth: Overburden/Bedrock: Pump Rate: Static Water Level: Clear/Cloudy: Municipality: Site Info:		GLOUCESTER TOWNSHIP BOREHOLE#16-5		Lot: 006 Concession: Concession Name: JG Easting NAD83: Northing NAD83: Zone: UTM Reliability:	
PDF URL (Map):					
<u>Additional Detail(s) (Map)</u>					
Well Completed Date: Year Completed: Depth (m): Latitude: Longitude: Path:		2017/08/18 2017 45.4329961724622 -75.6639530231145			
<u>Bore Hole Information</u>					
Bore Hole ID: DP2BR: Spatial Status: Code OB: Code OB Desc: Open Hole: Cluster Kind: Date Completed: Remarks: Loc Method Desc: Elevrc Desc: Location Source Date: Improvement Location Source: Improvement Location Method: Source Revision Comment: Supplier Comment:		1006757639		Elevation: Elevrc: Zone: 18 East83: 448066.00 North83: 5031267.00 Org CS: MTM09 UTMRC: 4 UTMRC Desc: margin of error : 30 m - 100 m Location Method: wwr	
on Water Well Record					
<u>Overburden and Bedrock</u>					
<u>Materials Interval</u>					
Formation ID: Layer: Color: General Color: Mat1: Most Common Material: Mat2: Mat2 Desc: Mat3: Mat3 Desc: Formation Top Depth: Formation End Depth: Formation End Depth UOM:		1006930072 ft			
<u>Annular Space/Abandonment</u>					
<u>Sealing Record</u>					
Plug ID: Layer:		1006930079 1			

Map Key	Number of Records	Direction/ Distance (m)	Elev/Diff (m)	Site	DB
Plug From:		17.0			
Plug To:		0.0			
Plug Depth UOM:		ft			
<u>Annular Space/Abandonment Sealing Record</u>					
Plug ID:		1006930078			
Layer:		1			
Plug From:		0.0			
Plug To:		17.0			
Plug Depth UOM:		ft			
<u>Method of Construction & Well Use</u>					
Method Construction ID:		1006930077			
Method Construction Code:					
Method Construction:					
Other Method Construction:					
<u>Pipe Information</u>					
Pipe ID:		1006930070			
Casing No:		0			
Comment:					
Alt Name:					
<u>Construction Record - Casing</u>					
Casing ID:		1006930075			
Layer:					
Material:					
Open Hole or Material:					
Depth From:					
Depth To:					
Casing Diameter:					
Casing Diameter UOM:		inch			
Casing Depth UOM:		ft			
<u>Construction Record - Screen</u>					
Screen ID:		1006930076			
Layer:					
Slot:					
Screen Top Depth:					
Screen End Depth:					
Screen Material:					
Screen Depth UOM:		ft			
Screen Diameter UOM:		inch			
Screen Diameter:					
<u>Results of Well Yield Testing</u>					
Pumping Test Method Desc:					
Pump Test ID:		1006930071			
Pump Set At:					
Static Level:					
Final Level After Pumping:					
Recommended Pump Depth:					
Pumping Rate:					

Map Key	Number of Records	Direction/ Distance (m)	Elev/Diff (m)	Site	DB
---------	-------------------	----------------------------	------------------	------	----

Flowing Rate:
Recommended Pump Rate:
Levels UOM: ft
Rate UOM: GPM
Water State After Test Code: 3
Water State After Test: OTHER
Pumping Test Method: 0
Pumping Duration HR:
Pumping Duration MIN:
Flowing: No

Water Details

Water ID: 1006930074
Layer:
Kind Code:
Kind:
Water Found Depth:
Water Found Depth UOM: ft

Hole Diameter

Hole ID: 1006930073
Diameter:
Depth From:
Depth To:
Hole Depth UOM: ft
Hole Diameter UOM: inch

Links

Bore Hole ID: 1006757639	Tag No:
Depth M:	Contractor: 1119
Year Completed: 2017	Path:
Well Completed Dt: 2017/08/18	Latitude: 45.4329961724622
Audit No: Z262346	Longitude: -75.6639530231145

52	1 of 1	NNE/176.1	58.9 / 2.69	268 DURODER Ottawa ON	WWIS
--------------------	--------	-----------	-------------	--------------------------	------

Well ID: 7282869	Flowing (Y/N):
Construction Date:	Flow Rate:
Use 1st: Test Hole	Data Entry Status:
Use 2nd: Monitoring	Data Src:
Final Well Status: Monitoring and Test Hole	Date Received: 13-Mar-2017 00:00:00
Water Type:	Selected Flag: TRUE
Casing Material:	Abandonment Rec:
Audit No: Z250719	Contractor: 7241
Tag: A190128	Form Version: 7
Constructn Method:	Owner:
Elevation (m):	County: OTTAWA-CARLETON
Elevatn Reliability:	Lot:
Depth to Bedrock:	Concession:
Well Depth:	Concession Name:
Overburden/Bedrock:	Easting NAD83:
Pump Rate:	Northing NAD83:
Static Water Level:	Zone:
Clear/Cloudy:	UTM Reliability:
Municipality: GLOUCESTER TOWNSHIP	
Site Info:	

PDF URL (Map):

Map Key	Number of Records	Direction/ Distance (m)	Elev/Diff (m)	Site	DB
---------	-------------------	----------------------------	------------------	------	----

Additional Detail(s) (Map)

Well Completed Date: 2017/02/13
Year Completed: 2017
Depth (m): 4.57
Latitude: 45.4350405061431
Longitude: -75.665319424252
Path:

Bore Hole Information

Bore Hole ID:	1006366412	Elevation:	
DP2BR:		Elevrc:	
Spatial Status:		Zone:	18
Code OB:		East83:	447961.00
Code OB Desc:		North83:	5031495.00
Open Hole:		Org CS:	UTM83
Cluster Kind:		UTMRC:	4
Date Completed:	13-Feb-2017 00:00:00	UTMRC Desc:	margin of error : 30 m - 100 m
Remarks:		Location Method:	wwr
Loc Method Desc:	on Water Well Record		
Elevrc Desc:			
Location Source Date:			
Improvement Location Source:			
Improvement Location Method:			
Source Revision Comment:			
Supplier Comment:			

Overburden and Bedrock

Materials Interval

Formation ID: 1006585252
Layer: 3
Color: 8
General Color: BLACK
Mat1: 17
Most Common Material: SHALE
Mat2: 06
Mat2 Desc: SILT
Mat3: 05
Mat3 Desc: CLAY
Formation Top Depth: 3.0999999046325684
Formation End Depth: 4.570000171661377
Formation End Depth UOM: m

Overburden and Bedrock

Materials Interval

Formation ID: 1006585251
Layer: 2
Color: 6
General Color: BROWN
Mat1: 28
Most Common Material: SAND
Mat2: 35
Mat2 Desc: WOOD FRAGMENTS
Mat3: 06
Mat3 Desc: SILT
Formation Top Depth: 0.3100000023841858
Formation End Depth: 3.0999999046325684
Formation End Depth UOM: m

<i>Map Key</i>	<i>Number of Records</i>	<i>Direction/ Distance (m)</i>	<i>Elev/Diff (m)</i>	<i>Site</i>	<i>DB</i>
<u>Overburden and Bedrock Materials Interval</u>					
Formation ID:		1006585250			
Layer:		1			
Color:		8			
General Color:		BLACK			
Mat1:		27			
Most Common Material:		OTHER			
Mat2:		11			
Mat2 Desc:		GRAVEL			
Mat3:		73			
Mat3 Desc:		HARD			
Formation Top Depth:		0.0			
Formation End Depth:		0.3100000023841858			
Formation End Depth UOM:		m			
<u>Annular Space/Abandonment Sealing Record</u>					
Plug ID:		1006585260			
Layer:		1			
Plug From:		0.0			
Plug To:		0.3100000023841858			
Plug Depth UOM:		m			
<u>Annular Space/Abandonment Sealing Record</u>					
Plug ID:		1006585262			
Layer:		3			
Plug From:		1.159999966621399			
Plug To:		4.570000171661377			
Plug Depth UOM:		m			
<u>Annular Space/Abandonment Sealing Record</u>					
Plug ID:		1006585261			
Layer:		2			
Plug From:		0.3100000023841858			
Plug To:		1.159999966621399			
Plug Depth UOM:		m			
<u>Method of Construction & Well Use</u>					
Method Construction ID:		1006585259			
Method Construction Code:		5			
Method Construction:		Air Percussion			
Other Method Construction:					
<u>Pipe Information</u>					
Pipe ID:		1006585249			
Casing No:		0			
Comment:					
Alt Name:					

Map Key	Number of Records	Direction/ Distance (m)	Elev/Diff (m)	Site	DB
---------	-------------------	----------------------------	------------------	------	----

Construction Record - Casing

Casing ID: 1006585255
Layer: 1
Material: 5
Open Hole or Material: PLASTIC
Depth From: 0.0
Depth To: 1.4700000286102295
Casing Diameter: 4.03000020980835
Casing Diameter UOM: cm
Casing Depth UOM: m

Construction Record - Screen

Screen ID: 1006585256
Layer: 1
Slot: 10
Screen Top Depth: 1.4700000286102295
Screen End Depth: 4.570000171661377
Screen Material: 5
Screen Depth UOM: m
Screen Diameter UOM: cm
Screen Diameter: 4.820000171661377

Water Details

Water ID: 1006585254
Layer:
Kind Code:
Kind:
Water Found Depth:
Water Found Depth UOM: m

Hole Diameter

Hole ID: 1006585253
Diameter: 11.430000305175781
Depth From: 0.0
Depth To: 4.570000171661377
Hole Depth UOM: m
Hole Diameter UOM: cm

Links

Bore Hole ID: 1006366412	Tag No: A190128
Depth M: 4.57	Contractor: 7241
Year Completed: 2017	Path: 728\7282869.pdf
Well Completed Dt: 2017/02/13	Latitude: 45.4350405061431
Audit No: Z250719	Longitude: -75.665319424252

53	1 of 1	NE/178.5	59.9 / 3.69	(NO CIVIC) SAVARD AVE. lot 6 OTTAWA ON	WWIS
--------------------	--------	----------	-------------	---	------

Well ID: 7296144	Flowing (Y/N):
Construction Date:	Flow Rate:
Use 1st:	Data Entry Status:
Use 2nd:	Data Src:
Final Well Status: Abandoned-Other	Date Received: 02-Oct-2017 00:00:00
Water Type:	Selected Flag: TRUE
Casing Material:	Abandonment Rec: Yes
Audit No: Z262350	Contractor: 1119
Tag:	Form Version: 7

Map Key	Number of Records	Direction/ Distance (m)	Elev/Diff (m)	Site	DB
Constructn Method: Elevation (m): Elevatn Reliability: Depth to Bedrock: Well Depth: Overburden/Bedrock: Pump Rate: Static Water Level: Clear/Cloudy: Municipality: Site Info:		GLOUCESTER TOWNSHIP BOREHOLE# 16-9		Owner: County: OTTAWA-CARLETON Lot: 006 Concession: Concession Name: JG Easting NAD83: Northing NAD83: Zone: UTM Reliability:	
PDF URL (Map):					
<u>Additional Detail(s) (Map)</u>					
Well Completed Date: Year Completed: Depth (m): Latitude: Longitude: Path:		2017/08/18 2017 45.4347301725262 -75.6645103254215			
<u>Bore Hole Information</u>					
Bore Hole ID: DP2BR: Spatial Status: Code OB: Code OB Desc: Open Hole: Cluster Kind: Date Completed: Remarks: Loc Method Desc: Elevrc Desc: Location Source Date: Improvement Location Source: Improvement Location Method: Source Revision Comment: Supplier Comment:		1006757630 18-Aug-2017 00:00:00 on Water Well Record		Elevation: Elevrc: Zone: 18 East83: 448024.00 North83: 5031460.00 Org CS: MTM09 UTMRC: 4 UTMRC Desc: margin of error : 30 m - 100 m Location Method: wwr	
<u>Overburden and Bedrock</u>					
<u>Materials Interval</u>					
Formation ID: Layer: Color: General Color: Mat1: Most Common Material: Mat2: Mat2 Desc: Mat3: Mat3 Desc: Formation Top Depth: Formation End Depth: Formation End Depth UOM:		1006929999 ft			
<u>Annular Space/Abandonment</u>					
<u>Sealing Record</u>					

Map Key	Number of Records	Direction/ Distance (m)	Elev/Diff (m)	Site	DB
Plug ID:		1006930005			
Layer:		1			
Plug From:		0.0			
Plug To:		18.0			
Plug Depth UOM:		ft			
<u>Annular Space/Abandonment Sealing Record</u>					
Plug ID:		1006930006			
Layer:		1			
Plug From:		18.0			
Plug To:		0.0			
Plug Depth UOM:		ft			
<u>Method of Construction & Well Use</u>					
Method Construction ID:		1006930004			
Method Construction Code:					
Method Construction:					
Other Method Construction:					
<u>Pipe Information</u>					
Pipe ID:		1006929997			
Casing No:		0			
Comment:					
Alt Name:					
<u>Construction Record - Casing</u>					
Casing ID:		1006930002			
Layer:					
Material:					
Open Hole or Material:					
Depth From:					
Depth To:					
Casing Diameter:					
Casing Diameter UOM:		inch			
Casing Depth UOM:		ft			
<u>Construction Record - Screen</u>					
Screen ID:		1006930003			
Layer:					
Slot:					
Screen Top Depth:					
Screen End Depth:					
Screen Material:					
Screen Depth UOM:		ft			
Screen Diameter UOM:		inch			
Screen Diameter:					
<u>Results of Well Yield Testing</u>					
Pumping Test Method Desc:					
Pump Test ID:		1006929998			
Pump Set At:					
Static Level:					
Final Level After Pumping:					

Map Key	Number of Records	Direction/ Distance (m)	Elev/Diff (m)	Site	DB
Recommended Pump Depth:					
Pumping Rate:					
Flowing Rate:					
Recommended Pump Rate:					
Levels UOM:		ft			
Rate UOM:		GPM			
Water State After Test Code:		3			
Water State After Test:		OTHER			
Pumping Test Method:		0			
Pumping Duration HR:					
Pumping Duration MIN:					
Flowing:		No			
<u>Water Details</u>					
Water ID:		1006930001			
Layer:					
Kind Code:					
Kind:					
Water Found Depth:					
Water Found Depth UOM:		ft			
<u>Hole Diameter</u>					
Hole ID:		1006930000			
Diameter:					
Depth From:					
Depth To:					
Hole Depth UOM:		ft			
Hole Diameter UOM:		inch			
<u>Links</u>					
Bore Hole ID:	1006757630			Tag No:	
Depth M:				Contractor:	1119
Year Completed:	2017			Path:	
Well Completed Dt:	2017/08/18			Latitude:	45.4347301725262
Audit No:	Z262350			Longitude:	-75.6645103254215
54	1 of 1	N/179.8	57.8 / 1.64	140 St. Paul St. Ottawa ON K1L 0A3	EHS
Order No:	20050720018			Nearest Intersection:	
Status:	C			Municipality:	
Report Type:	Complete Report			Client Prov/State:	ON
Report Date:	7/26/2005			Search Radius (km):	0.25
Date Received:	7/20/2005			X:	-75.665821
Previous Site Name:				Y:	45.43515
Lot/Building Size:					
Additional Info Ordered:					
55	1 of 1	W/181.4	53.8 / -2.34	42 MONTREAL RD Ottawa ON	WWIS
Well ID:	7283536			Flowing (Y/N):	
Construction Date:				Flow Rate:	
Use 1st:	Monitoring			Data Entry Status:	
Use 2nd:				Data Src:	
Final Well Status:	Observation Wells			Date Received:	20-Mar-2017 00:00:00
Water Type:				Selected Flag:	TRUE
Casing Material:				Abandonment Rec:	

Map Key	Number of Records	Direction/ Distance (m)	Elev/Diff (m)	Site	DB
Audit No:	Z232157			Contractor:	1844
Tag:	A204033			Form Version:	7
Constructn Method:				Owner:	
Elevation (m):				County:	OTTAWA-CARLETON
Elevatn Reliability:				Lot:	
Depth to Bedrock:				Concession:	
Well Depth:				Concession Name:	
Overburden/Bedrock:				Easting NAD83:	
Pump Rate:				Northing NAD83:	
Static Water Level:				Zone:	
Clear/Cloudy:				UTM Reliability:	
Municipality:		GLOUCESTER TOWNSHIP			
Site Info:					

PDF URL (Map):

Additional Detail(s) (Map)

Well Completed Date: 2016/11/15
Year Completed: 2016
Depth (m): 7.62
Latitude: 45.4333306249499
Longitude: -75.6683420756057
Path:

Bore Hole Information

Bore Hole ID:	1006369567	Elevation:	
DP2BR:		Elevrc:	
Spatial Status:		Zone:	18
Code OB:		East83:	447723.00
Code OB Desc:		North83:	5031307.00
Open Hole:		Org CS:	UTM83
Cluster Kind:		UTMRC:	4
Date Completed:	15-Nov-2016 00:00:00	UTMRC Desc:	margin of error : 30 m - 100 m
Remarks:		Location Method:	wwr
Loc Method Desc:	on Water Well Record		
Elevrc Desc:			
Location Source Date:			
Improvement Location Source:			
Improvement Location Method:			
Source Revision Comment:			
Supplier Comment:			

**Overburden and Bedrock
Materials Interval**

Formation ID: 1006605595
Layer: 1
Color:
General Color:
Mat1: 34
Most Common Material: TILL
Mat2:
Mat2 Desc:
Mat3:
Mat3 Desc:
Formation Top Depth: 0.0
Formation End Depth: 7.619999885559082
Formation End Depth UOM: m

Annular Space/Abandonment

<i>Map Key</i>	<i>Number of Records</i>	<i>Direction/ Distance (m)</i>	<i>Elev/Diff (m)</i>	<i>Site</i>	<i>DB</i>
<u>Sealing Record</u>					
Plug ID:		1006605602			
Layer:		1			
Plug From:		3.049999952316284			
Plug To:		3.950000047683716			
Plug Depth UOM:		m			
<u>Method of Construction & Well Use</u>					
Method Construction ID:		1006605601			
Method Construction Code:		F			
Method Construction:		H.S.A.			
Other Method Construction:					
<u>Pipe Information</u>					
Pipe ID:		1006605594			
Casing No:		0			
Comment:					
Alt Name:					
<u>Construction Record - Casing</u>					
Casing ID:		1006605598			
Layer:		1			
Material:		5			
Open Hole or Material:		PLASTIC			
Depth From:		0.0			
Depth To:		4.570000171661377			
Casing Diameter:		5.079999923706055			
Casing Diameter UOM:		cm			
Casing Depth UOM:		m			
<u>Construction Record - Screen</u>					
Screen ID:		1006605599			
Layer:		1			
Slot:		10			
Screen Top Depth:		4.570000171661377			
Screen End Depth:		7.619999885559082			
Screen Material:		5			
Screen Depth UOM:		m			
Screen Diameter UOM:		cm			
Screen Diameter:		5.889999866485596			
<u>Water Details</u>					
Water ID:		1006605597			
Layer:		1			
Kind Code:		8			
Kind:		Untested			
Water Found Depth:		6.699999809265137			
Water Found Depth UOM:		m			
<u>Hole Diameter</u>					
Hole ID:		1006605596			
Diameter:		20.299999237060547			
Depth From:					

Map Key	Number of Records	Direction/ Distance (m)	Elev/Diff (m)	Site	DB
Depth To:					
Hole Depth UOM:		m			
Hole Diameter UOM:		cm			
Links					
Bore Hole ID:	1006369567			Tag No:	A204033
Depth M:	7.62			Contractor:	1844
Year Completed:	2016			Path:	728\7283536.pdf
Well Completed Dt:	2016/11/15			Latitude:	45.4333306249499
Audit No:	Z232157			Longitude:	-75.6683420756057

56	1 of 6	W/184.5	54.6 / -1.61	SUNCOR ENERGY PRODUCTS PARTNERSHIP 42 MONTREAL RD OTTAWA K1L 6E7 ON CA ON	FST
Instance No:	11254338			Manufacturer:	
Status:				Serial No:	
Cont Name:				Ulc Standard:	
Instance Type:	FS Liquid Fuel Tank			Quantity:	
Item:				Unit of Measure:	
Item Description:	FS Liquid Fuel Tank			Fuel Type:	Gasoline
Tank Type:	Single Wall UST			Fuel Type2:	NULL
Install Date:	5/21/2009			Fuel Type3:	NULL
Install Year:	1991			Piping Steel:	
Years in Service:				Piping Galvanized:	
Model:	NULL			Tanks Single Wall St:	
Description:				Piping Underground:	
Capacity:	36000			No Underground:	
Tank Material:	Fiberglass (FRP)			Panam Related:	
Corrosion Protect:	Fiberglass			Panam Venue:	
Overfill Protect:					
Facility Type:	FS Liquid Fuel Tank				
Parent Facility Type:	FS Gasoline Station - Self Serve				
Facility Location:					
Device Installed Location:	42 MONTREAL RD OTTAWA K1L 6E7 ON CA				

Liquid Fuel Tank Details

Overfill Protection:
Owner Account Name: SUNCOR ENERGY PRODUCTS PARTNERSHIP
Item: FS LIQUID FUEL TANK

56	2 of 6	W/184.5	54.6 / -1.61	SUNCOR ENERGY PRODUCTS PARTNERSHIP 42 MONTREAL RD OTTAWA K1L 6E7 ON CA ON	FST
Instance No:	11254314			Manufacturer:	
Status:				Serial No:	
Cont Name:				Ulc Standard:	
Instance Type:	FS Liquid Fuel Tank			Quantity:	
Item:				Unit of Measure:	
Item Description:	FS Liquid Fuel Tank			Fuel Type:	Gasoline
Tank Type:	Single Wall UST			Fuel Type2:	NULL
Install Date:	5/21/2009			Fuel Type3:	NULL
Install Year:	1991			Piping Steel:	
Years in Service:				Piping Galvanized:	
Model:	NULL			Tanks Single Wall St:	
Description:				Piping Underground:	
Capacity:	27000			No Underground:	
Tank Material:	Fiberglass (FRP)			Panam Related:	
Corrosion Protect:	Fiberglass			Panam Venue:	
Overfill Protect:					

Map Key	Number of Records	Direction/ Distance (m)	Elev/Diff (m)	Site	DB
Facility Type:		FS Liquid Fuel Tank			
Parent Facility Type:		FS Gasoline Station - Self Serve			
Facility Location:		42 MONTREAL RD OTTAWA K1L 6E7 ON CA			
Device Installed Location:		42 MONTREAL RD OTTAWA K1L 6E7 ON CA			
<u>Liquid Fuel Tank Details</u>					
Overfill Protection:					
Owner Account Name:		SUNCOR ENERGY PRODUCTS PARTNERSHIP			
Item:		FS LIQUID FUEL TANK			

56	3 of 6	W/184.5	54.6 / -1.61	SUNCOR ENERGY PRODUCTS PARTNERSHIP 42 MONTREAL RD OTTAWA K1L 6E7 ON CA ON	FST
Instance No:		11030601		Manufacturer:	
Status:				Serial No:	
Cont Name:				Ulc Standard:	
Instance Type:		FS Liquid Fuel Tank		Quantity:	
Item:				Unit of Measure:	
Item Description:		FS Liquid Fuel Tank		Fuel Type: Gasoline	
Tank Type:		Single Wall UST		Fuel Type2: NULL	
Install Date:		5/21/2009		Fuel Type3: NULL	
Install Year:		1991		Piping Steel:	
Years in Service:				Piping Galvanized:	
Model:		NULL		Tanks Single Wall St:	
Description:				Piping Underground:	
Capacity:		45000		No Underground:	
Tank Material:		Fiberglass (FRP)		Panam Related:	
Corrosion Protect:		Fiberglass		Panam Venue:	
Overfill Protect:					
Facility Type:		FS Liquid Fuel Tank			
Parent Facility Type:		FS Gasoline Station - Self Serve			
Facility Location:		42 MONTREAL RD OTTAWA K1L 6E7 ON CA			
Device Installed Location:		42 MONTREAL RD OTTAWA K1L 6E7 ON CA			
<u>Liquid Fuel Tank Details</u>					
Overfill Protection:					
Owner Account Name:		SUNCOR ENERGY PRODUCTS PARTNERSHIP			
Item:		FS LIQUID FUEL TANK			

56	4 of 6	W/184.5	54.6 / -1.61	42 MONTREAL RD VANIER ON K1L 6E7	DTNK
<u>Delisted Fuel Storage Tank</u>					
Instance No:		9754509		Creation Date:	
Status:		Active		Overfill Prot Type:	
Instance Type:				Facility Location:	
Fuel Type:				Piping SW Steel: 0	
Cont Name:				Piping SW Galvan: 0	
Capacity:				Tanks SW Steel: 0	
Tank Material:				Piping Underground: 3	
Corrosion Prot:				No Underground: 3	
Tank Type:				Max Hazard Rank:	
Install Year:				Max Hazard Rank 1:	
Facility Type:				Nxt Period Start Dt:	
Device Installed Loc:				Program Area 1:	
Fuel Type 2:				Program Area 2:	
Fuel Type 3:				Nxt Period Strt Dt 2:	

Map Key	Number of Records	Direction/ Distance (m)	Elev/Diff (m)	Site	DB
Item: Item Description: Model: Description: Instance Creation Dt: Instance Install Dt: Manufacturer: Serial No: ULC Standard: Quantity: Unit of Measure: Parent Fac Type: TSSA Base Sched Cycle 1: TSSA Base Sched Cycle 2: Original Source: Record Date:	FS GASOLINE STATION - SELF SERVE			Risk Based Periodic: Vol of Directives: Years in Service: Created Date: Federal Device: Periodic Exempt: Statutory Interval: Rcomnd Insp Interval: Recommended Toler: Panam Venue Name: External Identifier:	
		FST	31-MAY-2021		

56	5 of 6	W/184.5	54.6 / -1.61	Suncor Energy Products Partnership 42 Montreal Road Ottawa ON K1L 6E7	GEN
Generator No: SIC Code: SIC Description: Approval Years: PO Box No: Country: Status: Co Admin: Choice of Contact: Phone No Admin: Contaminated Facility: MHSW Facility:	ON7119299 As of Nov 2021 Canada Registered 				
<u>Detail(s)</u>					
Waste Class: Waste Class Name:	221 L Light fuels				
Waste Class: Waste Class Name:	251 L Waste oils/sludges (petroleum based)				

56	6 of 6	W/184.5	54.6 / -1.61	Suncor Energy Products Partnership 42 Montreal Road Ottawa ON K1L 6E7	GEN
Generator No: SIC Code: SIC Description: Approval Years: PO Box No: Country: Status: Co Admin: Choice of Contact: Phone No Admin: Contaminated Facility: MHSW Facility:	ON7119299 As of Oct 2022 Canada Registered 				
<u>Detail(s)</u>					
Waste Class: Waste Class Name:	221 L LIGHT FUELS				

Map Key	Number of Records	Direction/ Distance (m)	Elev/Diff (m)	Site	DB
Waste Class:		251 L			
Waste Class Name:		OIL SKIMMINGS & SLUDGES			
57	1 of 2	S/188.7	57.2 / 1.00	337 Montgomery Street Ottawa ON K1L 7X1	EHS
Order No:	21081700924			Nearest Intersection:	
Status:	C			Municipality:	
Report Type:	Standard Report			Client Prov/State:	ON
Report Date:	20-AUG-21			Search Radius (km):	.25
Date Received:	17-AUG-21			X:	-75.6659426
Previous Site Name:				Y:	45.4318427
Lot/Building Size:					
Additional Info Ordered:					
57	2 of 2	S/188.7	57.2 / 1.00	337 Montgomery Street Ottawa ON K1L 7X1	EHS
Order No:	21081700924			Nearest Intersection:	
Status:	C			Municipality:	
Report Type:	Standard Report			Client Prov/State:	ON
Report Date:	20-AUG-21			Search Radius (km):	.25
Date Received:	17-AUG-21			X:	-75.6659426
Previous Site Name:				Y:	45.4318427
Lot/Building Size:					
Additional Info Ordered:					
58	1 of 4	SW/190.0	55.2 / -1.00	GARDEN ORCHARD FARMS 29 SELKIRK STREET VANIER CITY ON K1L 6N1	CA
Certificate #:	8-4106-95-				
Application Year:	95				
Issue Date:	6/8/1995				
Approval Type:	Industrial air				
Status:	Approved				
Application Type:					
Client Name:					
Client Address:					
Client City:					
Client Postal Code:					
Project Description:	INSTALL BAKERY OVEN EXHAUST				
Contaminants:	Nitrogen Oxides, Odour/Fumes				
Emission Control:	No Controls				
58	2 of 4	SW/190.0	55.2 / -1.00	33 Selkirk St Ottawa ON K1L6N1	EHS
Order No:	20130530032			Nearest Intersection:	
Status:	C			Municipality:	
Report Type:	Custom Report			Client Prov/State:	ON
Report Date:	06-JUN-13			Search Radius (km):	.25
Date Received:	30-MAY-13			X:	-75.668009
Previous Site Name:				Y:	45.432395
Lot/Building Size:					
Additional Info Ordered:					

Map Key	Number of Records	Direction/ Distance (m)	Elev/Diff (m)	Site	DB
58	3 of 4	SW/190.0	55.2 / -1.00	29 SELKIRK STREET, OTTAWA ON	INC
Incident No:	1381202			Any Health Impact:	No
Incident ID:				Any Enviro Impact:	No
Instance No:				Service Interrupted:	Yes
Status Code:				Was Prop Damaged:	Yes
Attribute Category:	FS-Perform L1 Incident Insp			Reside App. Type:	
Context:				Commer App. Type:	
Date of Occurrence:	2014/04/25 00:00:00			Indus App. Type:	
Time of Occurrence:	08:43:00			Institut App. Type:	
Incident Created On:				Venting Type:	
Instance Creation Dt:				Vent Conn Mater:	
Instance Install Dt:				Vent Chimney Mater:	
Occur Insp Start Date:	2014/04/25 00:00:00			Pipeline Type:	
Approx Quant Rel:				Pipeline Involved:	
Tank Capacity:				Pipe Material:	
Fuels Occur Type:	Fire			Depth Ground Cover:	
Fuel Type Involved:	Natural Gas			Regulator Location:	
Enforcement Policy:	NULL			Regulator Type:	
Prc Escalation Req:	NULL			Operation Pressure:	
Tank Material Type:				Liquid Prop Make:	
Tank Storage Type:				Liquid Prop Model:	
Tank Location Type:				Liquid Prop Serial No:	
Pump Flow Rate Cap:				Liquid Prop Notes:	
Task No:	4894258			Equipment Type:	
Notes:				Equipment Model:	
Drainage System:				Serial No:	
Sub Surface Contam.:				Cylinder Capacity:	
Aff Prop Use Water:				Cylinder Cap Units:	
Contam. Migrated:				Cylinder Mat Type:	
Contact Natural Env:				Near Body of Water:	
Incident Location:	29 SELKIRK STREET, OTTAWA - FIRE				
Occurrence Narrative:	Grease fire inside a commercial oven as a result of negligence				
Operation Type Involved:	Commercial (e.g. restaurant, business unit, etc)				
Item:					
Item Description:					
Device Installed Location:					

58	4 of 4	SW/190.0	55.2 / -1.00	3-33 Selkirk Ottawa ON	WWIS
Well ID:	7344661			Flowing (Y/N):	
Construction Date:				Flow Rate:	
Use 1st:	Monitoring			Data Entry Status:	
Use 2nd:				Data Src:	
Final Well Status:	Observation Wells			Date Received:	22-Oct-2019 00:00:00
Water Type:				Selected Flag:	TRUE
Casing Material:				Abandonment Rec:	
Audit No:	Z286401			Contractor:	7543
Tag:	A247967			Form Version:	7
Constructn Method:				Owner:	
Elevation (m):				County:	
Elevatn Reliabilty:				Lot:	
Depth to Bedrock:				Concession:	
Well Depth:				Concession Name:	
Overburden/Bedrock:				Easting NAD83:	
Pump Rate:				Northing NAD83:	
Static Water Level:				Zone:	
Clear/Cloudy:				UTM Reliability:	
Municipality:					
Site Info:					

Map Key	Number of Records	Direction/ Distance (m)	Elev/Diff (m)	Site	DB
<u>Bore Hole Information</u>					
Bore Hole ID:	1007687182			Elevation:	
DP2BR:				Elevrc:	
Spatial Status:				Zone:	
Code OB:				East83:	
Code OB Desc:				North83:	
Open Hole:				Org CS:	UTM83
Cluster Kind:				UTMRC:	9
Date Completed:	11-Apr-2019 00:00:00			UTMRC Desc:	unknown UTM
Remarks:				Location Method:	wwr
Loc Method Desc:		on Water Well Record			
Elevrc Desc:					
Location Source Date:					
Improvement Location Source:					
Improvement Location Method:					
Source Revision Comment:					
Supplier Comment:					
<u>Overburden and Bedrock</u>					
<u>Materials Interval</u>					
Formation ID:	1008085955				
Layer:	2				
Color:	6				
General Color:	BROWN				
Mat1:	28				
Most Common Material:	SAND				
Mat2:	11				
Mat2 Desc:	GRAVEL				
Mat3:	01				
Mat3 Desc:	FILL				
Formation Top Depth:	0.5				
Formation End Depth:	4.0				
Formation End Depth UOM:	ft				
<u>Overburden and Bedrock</u>					
<u>Materials Interval</u>					
Formation ID:	1008085954				
Layer:	1				
Color:	2				
General Color:	GREY				
Mat1:	27				
Most Common Material:	OTHER				
Mat2:					
Mat2 Desc:					
Mat3:	60				
Mat3 Desc:	CEMENTED				
Formation Top Depth:	0.0				
Formation End Depth:	0.5				
Formation End Depth UOM:	ft				
<u>Overburden and Bedrock</u>					
<u>Materials Interval</u>					
Formation ID:	1008085956				
Layer:	3				
Color:	2				
General Color:	GREY				
Mat1:	34				
Most Common Material:	TILL				
Mat2:	21				

Map Key	Number of Records	Direction/ Distance (m)	Elev/Diff (m)	Site	DB
Mat2 Desc:		GRANITE			
Mat3:		13			
Mat3 Desc:		BOULDERS			
Formation Top Depth:		4.0			
Formation End Depth:		20.0			
Formation End Depth UOM:		ft			
<u>Overburden and Bedrock Materials Interval</u>					
Formation ID:		1008085957			
Layer:		4			
Color:		8			
General Color:		BLACK			
Mat1:		17			
Most Common Material:		SHALE			
Mat2:		26			
Mat2 Desc:		ROCK			
Mat3:		74			
Mat3 Desc:		LAYERED			
Formation Top Depth:		20.0			
Formation End Depth:		26.0			
Formation End Depth UOM:		ft			
<u>Annular Space/Abandonment Sealing Record</u>					
Plug ID:		1008087397			
Layer:		2			
Plug From:		20.0			
Plug To:		26.0			
Plug Depth UOM:		ft			
<u>Annular Space/Abandonment Sealing Record</u>					
Plug ID:		1008087396			
Layer:		1			
Plug From:		0.5			
Plug To:		20.0			
Plug Depth UOM:		ft			
<u>Method of Construction & Well Use</u>					
Method Construction ID:		1008088996			
Method Construction Code:		7			
Method Construction:		Diamond			
Other Method Construction:					
<u>Pipe Information</u>					
Pipe ID:		1008084814			
Casing No:		0			
Comment:					
Alt Name:					
<u>Construction Record - Casing</u>					
Casing ID:		1008089337			
Layer:		1			

Map Key	Number of Records	Direction/ Distance (m)	Elev/Diff (m)	Site	DB
Material:		5			
Open Hole or Material:		PLASTIC			
Depth From:		0.5			
Depth To:		20.0			
Casing Diameter:		1.3799999952316284			
Casing Diameter UOM:		Inch			
Casing Depth UOM:		ft			
<u>Construction Record - Screen</u>					
Screen ID:		1008089983			
Layer:		1			
Slot:		3			
Screen Top Depth:		20.0			
Screen End Depth:		26.0			
Screen Material:		5			
Screen Depth UOM:		ft			
Screen Diameter UOM:		inch			
Screen Diameter:		1.659999966621399			
<u>Results of Well Yield Testing</u>					
Pumping Test Method Desc:					
Pump Test ID:		1008090672			
Pump Set At:					
Static Level:					
Final Level After Pumping:					
Recommended Pump Depth:					
Pumping Rate:					
Flowing Rate:					
Recommended Pump Rate:					
Levels UOM:		ft			
Rate UOM:		GPM			
Water State After Test Code:					
Water State After Test:					
Pumping Test Method:		0			
Pumping Duration HR:					
Pumping Duration MIN:					
Flowing:					
<u>Water Details</u>					
Water ID:		1008090121			
Layer:		1			
Kind Code:		8			
Kind:		Untested			
Water Found Depth:					
Water Found Depth UOM:					
<u>Hole Diameter</u>					
Hole ID:		1008088009			
Diameter:		8.0			
Depth From:		0.0			
Depth To:		0.5			
Hole Depth UOM:		ft			
Hole Diameter UOM:		Inch			
<u>Hole Diameter</u>					
Hole ID:		1008088010			
Diameter:		3.0			

Map Key	Number of Records	Direction/ Distance (m)	Elev/Diff (m)	Site	DB
Depth From:		0.5			
Depth To:		20.0			
Hole Depth UOM:		ft			
Hole Diameter UOM:		Inch			
<u>Hole Diameter</u>					
Hole ID:		1008088011			
Diameter:		2.25			
Depth From:		20.0			
Depth To:		26.0			
Hole Depth UOM:		ft			
Hole Diameter UOM:		Inch			
59	1 of 1	S/194.0	57.9 / 1.73	337 Montgomery St Ottawa ON K1L7X1	EHS
Order No:		20170809006		Nearest Intersection:	
Status:		C		Municipality:	
Report Type:		Standard Report		Client Prov/State: ON	
Report Date:		15-AUG-17		Search Radius (km): .25	
Date Received:		09-AUG-17		X: -75.66576	
Previous Site Name:				Y: 45.431805	
Lot/Building Size:					
Additional Info Ordered:					
60	1 of 3	SSW/197.6	56.2 / 0.00	50 SELKIRK ST VANIER ON K1L 6M9	EHS
Order No:		20060328006		Nearest Intersection: MONTGOMERY ST	
Status:		C		Municipality:	
Report Type:		Custom Report		Client Prov/State: ON	
Report Date:		4/5/2006		Search Radius (km): 0.25	
Date Received:		3/28/2006		X: -75.666708	
Previous Site Name:				Y: 45.431824	
Lot/Building Size:					
Additional Info Ordered:					
60	2 of 3	SSW/197.6	56.2 / 0.00	50 Selkirk St Ottawa ON K1L6M9	EHS
Order No:		20140102010		Nearest Intersection:	
Status:		C		Municipality:	
Report Type:		Standard Select Report		Client Prov/State: ON	
Report Date:		08-JAN-14		Search Radius (km): .25	
Date Received:		02-JAN-14		X: -75.666708	
Previous Site Name:				Y: 45.431824	
Lot/Building Size:					
Additional Info Ordered:					
60	3 of 3	SSW/197.6	56.2 / 0.00	50 Selkirk Street Ottawa Vanier ON K1L 6M9	EHS
Order No:		20190207231		Nearest Intersection:	
Status:		C		Municipality:	
Report Type:		Standard Report		Client Prov/State: ON	
Report Date:		13-FEB-19		Search Radius (km): .25	
Date Received:		07-FEB-19		X: -75.666708	
Previous Site Name:				Y: 45.431824	

Map Key	Number of Records	Direction/ Distance (m)	Elev/Diff (m)	Site	DB
<i>Lot/Building Size:</i> <i>Additional Info Ordered:</i>					
61	1 of 2	ESE/197.7	59.6 / 3.39	1625 Vanier Parkway Vanier ON K1L 7P1	EHS
<i>Order No:</i>	20200623111			<i>Nearest Intersection:</i>	
<i>Status:</i>	C			<i>Municipality:</i>	
<i>Report Type:</i>	Standard Report			<i>Client Prov/State:</i>	ON
<i>Report Date:</i>	26-JUN-20			<i>Search Radius (km):</i>	.25
<i>Date Received:</i>	23-JUN-20			<i>X:</i>	-75.6639008
<i>Previous Site Name:</i>				<i>Y:</i>	45.4325945
<i>Lot/Building Size:</i>					
<i>Additional Info Ordered:</i>					
<hr/>					
61	2 of 2	ESE/197.7	59.6 / 3.39	1625 Vanier Parkway Vanier ON K1L 7P1	EHS
<i>Order No:</i>	20200623111			<i>Nearest Intersection:</i>	
<i>Status:</i>	C			<i>Municipality:</i>	
<i>Report Type:</i>	Standard Report			<i>Client Prov/State:</i>	ON
<i>Report Date:</i>	26-JUN-20			<i>Search Radius (km):</i>	.25
<i>Date Received:</i>	23-JUN-20			<i>X:</i>	-75.6639008
<i>Previous Site Name:</i>				<i>Y:</i>	45.4325945
<i>Lot/Building Size:</i>					
<i>Additional Info Ordered:</i>					
<hr/>					
62	1 of 1	NW/201.7	55.9 / -0.27	S. 21 259 Greensway Ave Ottawa ON	SPL
<i>Ref No:</i>	5662-5M7S4U			<i>Discharger Report:</i>	
<i>Site No:</i>				<i>Material Group:</i>	Oil
<i>Incident Dt:</i>	5/3/2003			<i>Health/Env Conseq:</i>	
<i>Year:</i>				<i>Client Type:</i>	
<i>Incident Cause:</i>	Tank (Above Ground) Leak			<i>Sector Type:</i>	Other
<i>Incident Event:</i>				<i>Agency Involved:</i>	
<i>Contaminant Code:</i>	13			<i>Nearest Watercourse:</i>	
<i>Contaminant Name:</i>	FURNACE OIL			<i>Site Address:</i>	
<i>Contaminant Limit 1:</i>				<i>Site District Office:</i>	Ottawa
<i>Contam Limit Freq 1:</i>				<i>Site Postal Code:</i>	
<i>Contaminant UN No 1:</i>				<i>Site Region:</i>	Eastern
<i>Environment Impact:</i>	Possible			<i>Site Municipality:</i>	Ottawa
<i>Nature of Impact:</i>	Groundwater Pollution; Human Health/Safety; Soil Contamination			<i>Site Lot:</i>	
<i>Receiving Medium:</i>	Land & Water			<i>Site Conc:</i>	
<i>Receiving Env:</i>				<i>Northing:</i>	
<i>MOE Response:</i>				<i>Easting:</i>	
<i>Dt MOE Arvl on Scn:</i>				<i>Site Geo Ref Accu:</i>	
<i>MOE Reported Dt:</i>	5/3/2003			<i>Site Map Datum:</i>	
<i>Dt Document Closed:</i>				<i>SAC Action Class:</i>	M.C.B.S. - Fuel Safety; Spill to Land
<i>Incident Reason:</i>	Corrosion - All forms of internal/external corrosion			<i>Source Type:</i>	
<i>Site Name:</i>	RESIDENT<UNOFFICIAL>				
<i>Site County/District:</i>					
<i>Site Geo Ref Meth:</i>					
<i>Incident Summary:</i>	Pri Res (Ottawa)-neighbours furn oil tank leaking				
<i>Contaminant Qty:</i>	other - see incident description				

Map Key	Number of Records	Direction/ Distance (m)	Elev/Diff (m)	Site	DB
63	1 of 16	W/203.8	53.8 / -2.34	1055724 ONTARIO INC 42 MONTREAL RD VANIER ON K1L 6E7	PRT
Location ID:		16165			
Type:		retail			
Expiry Date:		1995-04-30			
Capacity (L):		24000			
Licence #:		0076415074			
63	2 of 16	W/203.8	53.8 / -2.34	PETRO-CANADA PETROLEUM PRODUCTS 42 MONTREAL ROAD VANIER ON K1L 6E7	GEN
Generator No:		ON3215117			
SIC Code:					
SIC Description:					
Approval Years:		03,04			
PO Box No:					
Country:					
Status:					
Co Admin:					
Choice of Contact:					
Phone No Admin:					
Contaminated Facility:					
MHSW Facility:					
63	3 of 16	W/203.8	53.8 / -2.34	42 MONTREAL RD OTTAWA ON	WWIS
Well ID:		1535365		Flowing (Y/N):	
Construction Date:				Flow Rate:	
Use 1st:				Data Entry Status:	
Use 2nd:				Data Src:	
Final Well Status:		Observation Wells		Date Received: 21-Jan-2005 00:00:00	
Water Type:				Selected Flag: TRUE	
Casing Material:				Abandonment Rec:	
Audit No:		Z20827		Contractor: 1844	
Tag:		A011967		Form Version: 3	
Constructn Method:				Owner:	
Elevation (m):				County: OTTAWA-CARLETON	
Elevatn Reliability:				Lot:	
Depth to Bedrock:				Concession:	
Well Depth:				Concession Name:	
Overburden/Bedrock:				Easting NAD83:	
Pump Rate:				Northing NAD83:	
Static Water Level:				Zone:	
Clear/Cloudy:				UTM Reliability:	
Municipality:		VANIER CITY			
Site Info:					
PDF URL (Map):		https://d2khazk8e83rdv.cloudfront.net/moe_mapping/downloads/2Water/Wells_pdfs/153\1535365.pdf			
Additional Detail(s) (Map)					
Well Completed Date:		2004/11/26			
Year Completed:		2004			
Depth (m):					
Latitude:		45.4331761179551			
Longitude:		-75.6685959438731			
Path:		153\1535365.pdf			

<i>Map Key</i>	<i>Number of Records</i>	<i>Direction/ Distance (m)</i>	<i>Elev/Diff (m)</i>	<i>Site</i>	<i>DB</i>
<u>Bore Hole Information</u>					
Bore Hole ID:	11329713			Elevation:	
DP2BR:				Elevrc:	
Spatial Status:				Zone:	18
Code OB:				East83:	447703.00
Code OB Desc:				North83:	5031290.00
Open Hole:				Org CS:	UTM83
Cluster Kind:				UTMRC:	9
Date Completed:	26-Nov-2004 00:00:00			UTMRC Desc:	unknown UTM
Remarks:				Location Method:	wwr
Loc Method Desc:		on Water Well Record			
Elevrc Desc:					
Location Source Date:					
Improvement Location Source:					
Improvement Location Method:					
Source Revision Comment:					
Supplier Comment:					
<u>Method of Construction & Well Use</u>					
Method Construction ID:	961535365				
Method Construction Code:	7				
Method Construction:	Diamond				
Other Method Construction:					
<u>Pipe Information</u>					
Pipe ID:	11344568				
Casing No:	1				
Comment:					
Alt Name:					
<u>Construction Record - Casing</u>					
Casing ID:	930855126				
Layer:	1				
Material:	5				
Open Hole or Material:	PLASTIC				
Depth From:					
Depth To:					
Casing Diameter:	50.0				
Casing Diameter UOM:	cm				
Casing Depth UOM:	m				
<u>Construction Record - Screen</u>					
Screen ID:	933416279				
Layer:	1				
Slot:	010				
Screen Top Depth:					
Screen End Depth:					
Screen Material:	5				
Screen Depth UOM:	m				
Screen Diameter UOM:	cm				
Screen Diameter:	65.0				
<u>Hole Diameter</u>					
Hole ID:	11533382				
Diameter:	100.0				

Map Key	Number of Records	Direction/ Distance (m)	Elev/Diff (m)	Site	DB
Depth From:		4.0			
Depth To:		7.5			
Hole Depth UOM:		m			
Hole Diameter UOM:		cm			
<u>Hole Diameter</u>					
Hole ID:		11533381			
Diameter:		200.0			
Depth From:		0.0			
Depth To:		4.0			
Hole Depth UOM:		m			
Hole Diameter UOM:		cm			
<u>Links</u>					
Bore Hole ID:	11329713			Tag No:	A011967
Depth M:				Contractor:	1844
Year Completed:	2004			Path:	153\1535365.pdf
Well Completed Dt:	2004/11/26			Latitude:	45.4331761179551
Audit No:	Z20827			Longitude:	-75.6685959438731

63	4 of 16	W/203.8	53.8 / -2.34	1082488 ONTARIO LTD O/A PETRO CANADA 42 MONTREAL RD VANIER ON K1L 6E7	FSTH
License Issue Date:		2/25/2003			
Tank Status:		Licensed			
Tank Status As Of:		August 2007			
Operation Type:		Retail Fuel Outlet			
Facility Type:		Gasoline Station - Self Serve			
<u>--Details--</u>					
Status:		Active			
Year of Installation:		1986			
Corrosion Protection:					
Capacity:		45000			
Tank Fuel Type:		Liquid Fuel Single Wall UST - Gasoline			
Status:		Active			
Year of Installation:		1986			
Corrosion Protection:					
Capacity:		27000			
Tank Fuel Type:		Liquid Fuel Single Wall UST - Gasoline			
Status:		Active			
Year of Installation:		1986			
Corrosion Protection:					
Capacity:		36000			
Tank Fuel Type:		Liquid Fuel Single Wall UST - Gasoline			

63	5 of 16	W/203.8	53.8 / -2.34	Petro-Canada 42 Montreal Rd, Vanier Ottawa ON	SPL
Ref No:	6275-5NSLZY			Discharger Report:	
Site No:				Material Group:	Oil
Incident Dt:	6/23/2003			Health/Env Conseq:	
Year:				Client Type:	
Incident Cause:	Pipe Or Hose Leak			Sector Type:	
Incident Event:				Agency Involved:	

Map Key	Number of Records	Direction/ Distance (m)	Elev/Diff (m)	Site	DB
Contaminant Code: Contaminant Name: Contaminant Limit 1: Contam Limit Freq 1: Contaminant UN No 1: Environment Impact: Nature of Impact: Receiving Medium: Receiving Env: MOE Response: Dt MOE Arvl on Scn: MOE Reported Dt: Dt Document Closed: Incident Reason: Site Name: Site County/District: Site Geo Ref Meth: Incident Summary: Contaminant Qty:	12 GASOLINE Not Anticipated Land 6/23/2003 Error- Operator error PETROCAN STATION<UNOFFICIAL> Spill: Petrocan in Vanier 115 L of gasoline 115 L			Nearest Watercourse: Site Address: Site District Office: Ottawa Site Postal Code: Site Region: Eastern Site Municipality: Ottawa Site Lot: Site Conc: Northing: Easting: Site Geo Ref Accu: Site Map Datum: SAC Action Class: Spill to Land Source Type:	

[63](#) 6 of 16 **W/203.8** **53.8 / -2.34** **Petro Canada
42 Montreal Road
Ottawa ON** **GEN**

Generator No: ON8053575
SIC Code: 447110
SIC Description: Gasoline Stations with Convenience Stores
Approval Years: 06
PO Box No:
Country:
Status:
Co Admin:
Choice of Contact:
Phone No Admin:
Contaminated Facility:
MHSW Facility:

Detail(s)

Waste Class: 221
Waste Class Name: LIGHT FUELS

Waste Class: 251
Waste Class Name: OIL SKIMMINGS & SLUDGES

[63](#) 7 of 16 **W/203.8** **53.8 / -2.34** **Petro-Canada
42 Montreal Road
Ottawa ON** **CA**

Certificate #: 4426-672TSE
Application Year: 2005
Issue Date: 1/10/2005
Approval Type: Industrial Sewage Works
Status: Approved
Application Type:
Client Name:
Client Address:
Client City:
Client Postal Code:
Project Description:
Contaminants:
Emission Control:

Map Key	Number of Records	Direction/ Distance (m)	Elev/Diff (m)	Site	DB
63	8 of 16	W/203.8	53.8 / -2.34	42 MONTREAL ROAD, OTTAWA ON	INC
Incident No:	321774			Any Health Impact:	No
Incident ID:	2473216			Any Enviro Impact:	No
Instance No:				Service Interrupted:	Yes
Status Code:	Causal Analysis Complete			Was Prop Damaged:	Yes
Attribute Category:	FS-Perform L1 Incident Insp			Reside App. Type:	Not applicable
Context:				Commer App. Type:	Unit Heaters
Date of Occurrence:	2010/02/06 00:00:00			Indus App. Type:	Not applicable
Time of Occurrence:	21:30:00			Institut App. Type:	Not applicable
Incident Created On:				Venting Type:	Un-vented
Instance Creation Dt:				Vent Conn Mater:	None
Instance Install Dt:				Vent Chimney Mater:	Not applicable
Occur Insp Start Date:	2010/02/08 00:00:00			Pipeline Type:	
Approx Quant Rel:				Pipeline Involved:	
Tank Capacity:				Pipe Material:	
Fuels Occur Type:	Fire			Depth Ground Cover:	
Fuel Type Involved:	Natural Gas			Regulator Location:	
Enforcement Policy:	NULL			Regulator Type:	
Prc Escalation Req:	NULL			Operation Pressure:	
Tank Material Type:				Liquid Prop Make:	
Tank Storage Type:				Liquid Prop Model:	
Tank Location Type:				Liquid Prop Serial No:	
Pump Flow Rate Cap:				Liquid Prop Notes:	
Task No:	2733704			Equipment Type:	
Notes:				Equipment Model:	DR-80
Drainage System:				Serial No:	24399
Sub Surface Contam.:				Cylinder Capacity:	
Aff Prop Use Water:				Cylinder Cap Units:	
Contam. Migrated:				Cylinder Mat Type:	
Contact Natural Env:				Near Body of Water:	
Incident Location:	42 MONTREAL ROAD, OTTAWA - FIRE				
Occurrence Narrative:	Fire in car wash from infrared heater lack of maintenance.				
Operation Type Involved:	Commercial (e.g. restaurant, business unit, etc)				
Item:					
Item Description:					
Device Installed Location:					

63	9 of 16	W/203.8	53.8 / -2.34	Clarkway Construction Ltd 42 Montreal Ottawa ON K1L 6E8	GEN
Generator No:	ON2897467				
SIC Code:	447110				
SIC Description:	Gasoline Stations with Convenience Stores				
Approval Years:	2010				
PO Box No:					
Country:					
Status:					
Co Admin:					
Choice of Contact:					
Phone No Admin:					
Contaminated Facility:					
MHSW Facility:					
<u>Detail(s)</u>					
Waste Class:	251				
Waste Class Name:	OIL SKIMMINGS & SLUDGES				

Map Key	Number of Records	Direction/ Distance (m)	Elev/Diff (m)	Site	DB
63	10 of 16	W/203.8	53.8 / -2.34	Petro-Canada 42 Montreal Road Ottawa ON L6L 6N5	ECA
<p> Approval No: 4426-672TSE Approval Date: 2005-01-10 Status: Approved Record Type: ECA Link Source: IDS SWP Area Name: Rideau Valley Approval Type: ECA-INDUSTRIAL SEWAGE WORKS Project Type: INDUSTRIAL SEWAGE WORKS Business Name: Petro-Canada Address: 42 Montreal Road Full Address: Full PDF Link: https://www.accessenvironment.ene.gov.on.ca/instruments/4308-658HPP-14.pdf PDF Site Location: </p>					

63	11 of 16	W/203.8	53.8 / -2.34	Suncor Energy Products 42 Montreal Road Ottawa ON K1L 6E7	GEN
<p> Generator No: ON7119299 SIC Code: SIC Description: Approval Years: As of Dec 2018 PO Box No: Country: Canada Status: Registered Co Admin: Choice of Contact: Phone No Admin: Contaminated Facility: MHSW Facility: </p> <p><u>Detail(s)</u></p> <p> Waste Class: 221 L Waste Class Name: Light fuels </p> <p> Waste Class: 251 L Waste Class Name: Waste oils/sludges (petroleum based) </p>					

63	12 of 16	W/203.8	53.8 / -2.34	Suncor Energy Products Partnership 42 Montreal Road Ottawa ON K1L 6E7	GEN
<p> Generator No: ON7119299 SIC Code: SIC Description: Approval Years: As of Jul 2020 PO Box No: Country: Canada Status: Registered Co Admin: Choice of Contact: Phone No Admin: Contaminated Facility: MHSW Facility: </p> <p><u>Detail(s)</u></p>					

Map Key	Number of Records	Direction/ Distance (m)	Elev/Diff (m)	Site	DB
Waste Class:		251 L			
Waste Class Name:		Waste oils/sludges (petroleum based)			
Waste Class:		221 L			
Waste Class Name:		Light fuels			
63	13 of 16	W/203.8	53.8 / -2.34	Petro Canada 42 Montreal Rd Ottawa ON K1L 6E7	GEN
Generator No:		ON2561570			
SIC Code:					
SIC Description:					
Approval Years:		As of Oct 2019			
PO Box No:					
Country:		Canada			
Status:		Registered			
Co Admin:					
Choice of Contact:					
Phone No Admin:					
Contaminated Facility:					
MHSW Facility:					
<u>Detail(s)</u>					
Waste Class:		251 L			
Waste Class Name:		Waste oils/sludges (petroleum based)			
63	14 of 16	W/203.8	53.8 / -2.34	SUNCOR ENERGY PRODUCTS PARTNERSHIP 42 MONTREAL RD OTTAWA K1L 6E7 ON CA ON	FST
Instance No:		70002290			
Status:					
Cont Name:					
Instance Type:					
Item:					
Item Description:		FS Liquid Fuel Tank			
Tank Type:		Double Wall UST			
Install Date:		8/31/2021 8:41:54 AM			
Install Year:		2021			
Years in Service:					
Model:		NULL			
Description:					
Capacity:		50000			
Tank Material:		Fiberglass (FRP)			
Corrosion Protect:		Fiberglass			
Overfill Protect:					
Facility Type:		FS Liquid Fuel Tank			
Parent Facility Type:					
Facility Location:					
Device Installed Location:		42 MONTREAL RD OTTAWA K1L 6E7 ON CA			
<u>Liquid Fuel Tank Details</u>					
Overfill Protection:					
Owner Account Name:		SUNCOR ENERGY PRODUCTS PARTNERSHIP			
Item:		FS LIQUID FUEL TANK			
63	15 of 16	W/203.8	53.8 / -2.34	SUNCOR ENERGY PRODUCTS PARTNERSHIP 42 MONTREAL RD OTTAWA K1L 6E7 ON CA	FST

Map Key	Number of Records	Direction/ Distance (m)	Elev/Diff (m)	Site	DB
---------	-------------------	-------------------------	---------------	------	----

ON

Instance No: 70002288
Status:
Cont Name:
Instance Type:
Item:
Item Description: FS Liquid Fuel Tank
Tank Type: Double Wall UST
Install Date: 8/31/2021 8:41:54 AM
Install Year: 2021
Years in Service:
Model: NULL
Description:
Capacity: 50000
Tank Material: Fiberglass (FRP)
Corrosion Protect: Fiberglass
Overfill Protect:
Facility Type: FS Liquid Fuel Tank
Parent Facility Type:
Facility Location:
Device Installed Location: 42 MONTREAL RD OTTAWA K1L 6E7 ON CA

Manufacturer:
Serial No:
Ulc Standard:
Quantity:
Unit of Measure:
Fuel Type: Gasoline
Fuel Type2: NULL
Fuel Type3: NULL
Piping Steel:
Piping Galvanized:
Tanks Single Wall St:
Piping Underground:
No Underground:
Panam Related:
Panam Venue:

Liquid Fuel Tank Details

Overfill Protection:
Owner Account Name: SUNCOR ENERGY PRODUCTS PARTNERSHIP
Item: FS LIQUID FUEL TANK

63	16 of 16	W/203.8	53.8 / -2.34	SUNCOR ENERGY PRODUCTS PARTNERSHIP 42 MONTREAL RD OTTAWA K1L 6E7 ON CA ON	FST
--------------------	----------	---------	--------------	---	-----

Instance No: 70002289
Status:
Cont Name:
Instance Type:
Item:
Item Description: FS Liquid Fuel Tank
Tank Type: Double Wall UST
Install Date: 8/31/2021 8:41:54 AM
Install Year: 2021
Years in Service:
Model: NULL
Description:
Capacity: 50000
Tank Material: Fiberglass (FRP)
Corrosion Protect: Fiberglass
Overfill Protect:
Facility Type: FS Liquid Fuel Tank
Parent Facility Type:
Facility Location:
Device Installed Location: 42 MONTREAL RD OTTAWA K1L 6E7 ON CA

Manufacturer:
Serial No:
Ulc Standard:
Quantity:
Unit of Measure:
Fuel Type: Gasoline
Fuel Type2: NULL
Fuel Type3: NULL
Piping Steel:
Piping Galvanized:
Tanks Single Wall St:
Piping Underground:
No Underground:
Panam Related:
Panam Venue:

Liquid Fuel Tank Details

Overfill Protection:
Owner Account Name: SUNCOR ENERGY PRODUCTS PARTNERSHIP
Item: FS LIQUID FUEL TANK

64	1 of 1	W/204.1	53.9 / -2.31	45 Montreal Road Ottawa Ontario Vanier ON K1L 6E8	EHS
--------------------	--------	---------	--------------	--	-----

Map Key	Number of Records	Direction/ Distance (m)	Elev/Diff (m)	Site	DB
---------	-------------------	-------------------------	---------------	------	----

Order No:	20190626186	Nearest Intersection:	
Status:	C	Municipality:	
Report Type:	Standard Report	Client Prov/State:	ON
Report Date:	03-JUL-19	Search Radius (km):	.25
Date Received:	26-JUN-19	X:	-75.66865
Previous Site Name:		Y:	45.433588
Lot/Building Size:			
Additional Info Ordered:	Fire Insur. Maps and/or Site Plans		

65	1 of 1	W/204.1	53.9 / -2.31	The Canadian Diabetes Association 45 Montreal Road Ottawa ON K1L 6E8	GEN
--------------------	--------	---------	--------------	--	-----

Generator No:	ON5269125
SIC Code:	624110, 624120
SIC Description:	CHILD AND YOUTH SERVICES, 624120
Approval Years:	2016
PO Box No:	
Country:	Canada
Status:	
Co Admin:	
Choice of Contact:	CO_OFFICIAL
Phone No Admin:	
Contaminated Facility:	No
MHSW Facility:	No

Detail(s)

Waste Class:	312
Waste Class Name:	PATHOLOGICAL WASTES

66	1 of 1	SSW/213.0	55.9 / -0.31	50 SELKIRK ST. OTTAWA ON	WWIS
--------------------	--------	-----------	--------------	-----------------------------	------

Well ID:	7218032	Flowing (Y/N):	
Construction Date:		Flow Rate:	
Use 1st:	Monitoring and Test Hole	Data Entry Status:	
Use 2nd:	0	Data Src:	
Final Well Status:	Observation Wells	Date Received:	20-Mar-2014 00:00:00
Water Type:		Selected Flag:	TRUE
Casing Material:		Abandonment Rec:	
Audit No:	Z179982	Contractor:	7241
Tag:	A157820	Form Version:	7
Constructn Method:		Owner:	
Elevation (m):		County:	OTTAWA-CARLETON
Elevatn Reliabilty:		Lot:	
Depth to Bedrock:		Concession:	
Well Depth:		Concession Name:	
Overburden/Bedrock:		Easting NAD83:	
Pump Rate:		Northing NAD83:	
Static Water Level:		Zone:	
Clear/Cloudy:		UTM Reliability:	
Municipality:	GLOUCESTER TOWNSHIP		
Site Info:			

PDF URL (Map):

Additional Detail(s) (Map)

Well Completed Date:	2014/02/20
Year Completed:	2014

Map Key	Number of Records	Direction/ Distance (m)	Elev/Diff (m)	Site	DB
Depth (m):		4.57			
Latitude:		45.4317540615278			
Longitude:		-75.6670322543294			
Path:					

Bore Hole Information

Bore Hole ID:	1004723497	Elevation:	
DP2BR:		Elevrc:	
Spatial Status:		Zone:	18
Code OB:		East83:	447824.00
Code OB Desc:		North83:	5031131.00
Open Hole:		Org CS:	UTM83
Cluster Kind:		UTMRC:	4
Date Completed:	20-Feb-2014 00:00:00	UTMRC Desc:	margin of error : 30 m - 100 m
Remarks:		Location Method:	wwr
Loc Method Desc:	on Water Well Record		
Elevrc Desc:			
Location Source Date:			
Improvement Location Source:			
Improvement Location Method:			
Source Revision Comment:			
Supplier Comment:			

Overburden and Bedrock

Materials Interval

Formation ID:	1005107492
Layer:	4
Color:	8
General Color:	BLACK
Mat1:	05
Most Common Material:	CLAY
Mat2:	11
Mat2 Desc:	GRAVEL
Mat3:	73
Mat3 Desc:	HARD
Formation Top Depth:	3.680000066757202
Formation End Depth:	4.570000171661377
Formation End Depth UOM:	m

Overburden and Bedrock

Materials Interval

Formation ID:	1005107491
Layer:	3
Color:	6
General Color:	BROWN
Mat1:	08
Most Common Material:	FINE SAND
Mat2:	
Mat2 Desc:	
Mat3:	85
Mat3 Desc:	SOFT
Formation Top Depth:	2.140000104904175
Formation End Depth:	3.680000066757202
Formation End Depth UOM:	m

Overburden and Bedrock

Materials Interval

Formation ID:	1005107490
----------------------	------------

Map Key	Number of Records	Direction/ Distance (m)	Elev/Diff (m)	Site	DB
Layer:		2			
Color:		6			
General Color:		BROWN			
Mat1:		08			
Most Common Material:		FINE SAND			
Mat2:					
Mat2 Desc:					
Mat3:		85			
Mat3 Desc:		SOFT			
Formation Top Depth:		0.6100000143051147			
Formation End Depth:		2.140000104904175			
Formation End Depth UOM:		m			
<u>Overburden and Bedrock</u>					
<u>Materials Interval</u>					
Formation ID:		1005107489			
Layer:		1			
Color:		2			
General Color:		GREY			
Mat1:		01			
Most Common Material:		FILL			
Mat2:		11			
Mat2 Desc:		GRAVEL			
Mat3:		77			
Mat3 Desc:		LOOSE			
Formation Top Depth:		0.0			
Formation End Depth:		0.6100000143051147			
Formation End Depth UOM:		m			
<u>Annular Space/Abandonment</u>					
<u>Sealing Record</u>					
Plug ID:		1005107501			
Layer:		2			
Plug From:		0.3100000023841858			
Plug To:		1.2200000286102295			
Plug Depth UOM:		m			
<u>Annular Space/Abandonment</u>					
<u>Sealing Record</u>					
Plug ID:		1005107500			
Layer:		1			
Plug From:		0.0			
Plug To:		0.3100000023841858			
Plug Depth UOM:		m			
<u>Annular Space/Abandonment</u>					
<u>Sealing Record</u>					
Plug ID:		1005107502			
Layer:		3			
Plug From:		1.2200000286102295			
Plug To:		4.570000171661377			
Plug Depth UOM:		m			
<u>Method of Construction & Well</u>					
<u>Use</u>					
Method Construction ID:		1005107499			
Method Construction Code:		D			

Map Key	Number of Records	Direction/ Distance (m)	Elev/Diff (m)	Site	DB
Method Construction:		Direct Push			
Other Method Construction:					
<u>Pipe Information</u>					
Pipe ID:		1005107488			
Casing No:		0			
Comment:					
Alt Name:					
<u>Construction Record - Casing</u>					
Casing ID:		1005107495			
Layer:		1			
Material:		5			
Open Hole or Material:		PLASTIC			
Depth From:		0.0			
Depth To:		1.5			
Casing Diameter:		4.03000020980835			
Casing Diameter UOM:		cm			
Casing Depth UOM:		m			
<u>Construction Record - Screen</u>					
Screen ID:		1005107496			
Layer:		1			
Slot:		10			
Screen Top Depth:		1.5			
Screen End Depth:		4.570000171661377			
Screen Material:		5			
Screen Depth UOM:		m			
Screen Diameter UOM:		cm			
Screen Diameter:		4.820000171661377			
<u>Water Details</u>					
Water ID:		1005107494			
Layer:					
Kind Code:					
Kind:					
Water Found Depth:					
Water Found Depth UOM:		m			
<u>Hole Diameter</u>					
Hole ID:		1005107493			
Diameter:		8.25			
Depth From:		0.0			
Depth To:		4.570000171661377			
Hole Depth UOM:		m			
Hole Diameter UOM:		cm			
<u>Links</u>					
Bore Hole ID:		1004723497		Tag No: A157820	
Depth M:		4.57		Contractor: 7241	
Year Completed:		2014		Path:	
Well Completed Dt:		2014/02/20		Latitude: 45.4317540615278	
Audit No:		Z179982		Longitude: -75.6670322543294	

Map Key	Number of Records	Direction/ Distance (m)	Elev/Diff (m)	Site	DB
67	1 of 3	NE/214.2	59.9 / 3.69	Service Corporation International Canada 180 Montreal Road Ottawa ON K1L 1B4	GEN
Generator No:		ON9789879			
SIC Code:		812210			
SIC Description:		Funeral Homes			
Approval Years:		02,03,04			
PO Box No:					
Country:					
Status:					
Co Admin:					
Choice of Contact:					
Phone No Admin:					
Contaminated Facility:					
MHSW Facility:					
<u>Detail(s)</u>					
Waste Class:		312			
Waste Class Name:		PATHOLOGICAL WASTES			
67	2 of 3	NE/214.2	59.9 / 3.69	Service Corporation International 180 Montreal Road Ottawa ON K1L 1B4	GEN
Generator No:		ON6681652			
SIC Code:					
SIC Description:					
Approval Years:		As of Nov 2021			
PO Box No:					
Country:		Canada			
Status:		Registered			
Co Admin:					
Choice of Contact:					
Phone No Admin:					
Contaminated Facility:					
MHSW Facility:					
<u>Detail(s)</u>					
Waste Class:		312 P			
Waste Class Name:		Pathological wastes			
67	3 of 3	NE/214.2	59.9 / 3.69	Service Corporation International 180 Montreal Road Ottawa ON K1L 1B4	GEN
Generator No:		ON6681652			
SIC Code:					
SIC Description:					
Approval Years:		As of Oct 2022			
PO Box No:					
Country:		Canada			
Status:		Registered			
Co Admin:					
Choice of Contact:					
Phone No Admin:					
Contaminated Facility:					
MHSW Facility:					
<u>Detail(s)</u>					

Map Key	Number of Records	Direction/ Distance (m)	Elev/Diff (m)	Site	DB
Waste Class:		312 P			
Waste Class Name:		PATHOLOGICAL WASTES			
68	1 of 1	SSW/215.0	56.2 / -0.02	350 Mayfield Avenue and 50 Selkirk Street Ottawa ON	EHS
Order No:	20101019022			Nearest Intersection:	
Status:	C			Municipality:	
Report Type:	Custom Report			Client Prov/State:	ON
Report Date:	10/25/2010			Search Radius (km):	0.25
Date Received:	10/19/2010 11:07:51 AM			X:	-75.666724
Previous Site Name:				Y:	45.431665
Lot/Building Size:					
Additional Info Ordered:					
69	1 of 2	ESE/217.2	59.9 / 3.69	140 Jeanne Mance Street Ottawa ON	EHS
Order No:	20020327009			Nearest Intersection:	
Status:	C			Municipality:	
Report Type:	Complete Report			Client Prov/State:	QC
Report Date:	4/8/02			Search Radius (km):	0.30
Date Received:	3/27/02			X:	-75.663808
Previous Site Name:				Y:	45.432571
Lot/Building Size:					
Additional Info Ordered:					
69	2 of 2	ESE/217.2	59.9 / 3.69	140 Jeanne Mance Street Ottawa ON	EHS
Order No:	20090615015			Nearest Intersection:	Vanier Parkway and McArthur Avenue
Status:	C			Municipality:	
Report Type:	Standard Report			Client Prov/State:	ON
Report Date:	6/23/2009			Search Radius (km):	0.25
Date Received:	6/15/2009			X:	-75.663843
Previous Site Name:				Y:	45.432764
Lot/Building Size:	lot: 89,904 sq.ft				
Additional Info Ordered:	Fire Insur. Maps and/or Sire Plans; City Directory				
70	1 of 2	W/223.8	53.6 / -2.61	29 Montreal Road Vanier ON K1L 6E8	EHS
Order No:	21070900268			Nearest Intersection:	
Status:	C			Municipality:	
Report Type:	Standard Report			Client Prov/State:	ON
Report Date:	14-JUL-21			Search Radius (km):	.25
Date Received:	09-JUL-21			X:	-75.6688989
Previous Site Name:				Y:	45.4334302
Lot/Building Size:					
Additional Info Ordered:	Fire Insur. Maps and/or Site Plans; Title Searches; Aerial Photos				
70	2 of 2	W/223.8	53.6 / -2.61	29 Montreal Road Vanier ON K1L 6E8	EHS
Order No:	21070900268			Nearest Intersection:	
Status:	C			Municipality:	
Report Type:	Standard Report			Client Prov/State:	ON

Map Key	Number of Records	Direction/ Distance (m)	Elev/Diff (m)	Site	DB
Report Date: 14-JUL-21 Date Received: 09-JUL-21 Previous Site Name: Lot/Building Size: Additional Info Ordered: Fire Insur. Maps and/or Site Plans; Title Searches; Aerial Photos					
71	1 of 1	SW/225.2	55.2 / -1.00	3-33 Selkirk Street (Eastview Shopping Centre) Ottawa (Vanier) ON	EHS
Order No: 20050725015 Status: C Report Type: Custom Report Report Date: 8/2/2005 Date Received: 7/25/2005 Previous Site Name: Lot/Building Size: Additional Info Ordered:					
Nearest Intersection: Municipality: Client Prov/State: ON Search Radius (km): 0.25 X: -75.668421 Y: 45.432027					
72	1 of 2	N/225.4	57.9 / 1.75	PE5641 - 258 Durocher Street Vanier ON K1L 7S4	EHS
Order No: 22032100253 Status: C Report Type: Standard Report Report Date: 24-MAR-22 Date Received: 21-MAR-22 Previous Site Name: Lot/Building Size: Additional Info Ordered:					
Nearest Intersection: Municipality: Client Prov/State: ON Search Radius (km): .25 X: -75.6660678 Y: 45.4355685					
72	2 of 2	N/225.4	57.9 / 1.75	PE5641 - 258 Durocher Street Vanier ON K1L 7S4	EHS
Order No: 22032100253 Status: C Report Type: Standard Report Report Date: 24-MAR-22 Date Received: 21-MAR-22 Previous Site Name: Lot/Building Size: Additional Info Ordered:					
Nearest Intersection: Municipality: Client Prov/State: ON Search Radius (km): .25 X: -75.6660678 Y: 45.4355685					
73	1 of 1	E/230.1	59.9 / 3.69	306 Cyr Ave Ottawa ON	EHS
Order No: 20031112006 Status: C Report Type: Site Report Report Date: 11/13/03 Date Received: 11/12/03 Previous Site Name: Lot/Building Size: Additional Info Ordered: Fire Insur. Maps and/or Site Plans and/or Inspection Reports					
Nearest Intersection: Municipality: Client Prov/State: ON Search Radius (km): 0.25 X: -75.662973 Y: 45.433392					
74	1 of 2	W/233.8	53.6 / -2.61	23 Montreal Road Ottawa ON Vanier ON K1L 6E8	EHS

Map Key	Number of Records	Direction/ Distance (m)	Elev/Diff (m)	Site	DB
Order No: 22011700352 Status: C Report Type: Standard Report Report Date: 20-JAN-22 Date Received: 17-JAN-22 Previous Site Name: Lot/Building Size: Additional Info Ordered: Fire Insur. Maps and/or Site Plans					
74	2 of 2	W/233.8	53.6 / -2.61	23 Montreal Road Ottawa ON Vanier ON K1L 6E8	EHS
Order No: 22011700352 Status: C Report Type: Standard Report Report Date: 20-JAN-22 Date Received: 17-JAN-22 Previous Site Name: Lot/Building Size: Additional Info Ordered: Fire Insur. Maps and/or Site Plans					
75	1 of 1	N/234.9	58.6 / 2.41	250 Durocher St Vanier ON	EHS
Order No: 20120626062 Status: C Report Type: Custom Report Report Date: 06-JUL-12 Date Received: 26-JUN-12 Previous Site Name: Lot/Building Size: Additional Info Ordered: Fire Insur. Maps and/or Site Plans; City Directory					
76	1 of 2	W/235.5	53.6 / -2.61	Office Equipment Specialists 25 Montreal Rd Ottawa ON K1L 6E8	SCT
Established: 1980 Plant Size (ft²): Employment: 2					
--Details--					
Description: Quick Printing SIC/NAICS Code: 323114					
Description: Digital Printing SIC/NAICS Code: 323115					
Description: Other Printing SIC/NAICS Code: 323119					
76	2 of 2	W/235.5	53.6 / -2.61	Office Equipment Specialists 25 Montreal Rd Vanier ON K1L 6E8	SCT
Established: 01-AUG-80 Plant Size (ft²): 1000 Employment:					

Map Key	Number of Records	Direction/ Distance (m)	Elev/Diff (m)	Site	DB
--Details--					
Description:		All Other Support Services			
SIC/NAICS Code:		561990			
Description:		Quick Printing			
SIC/NAICS Code:		323114			
Description:		Business Service Centres			
SIC/NAICS Code:		561430			
Description:		Electronic and Precision Equipment Repair and Maintenance			
SIC/NAICS Code:		811210			
Description:		Other Printing			
SIC/NAICS Code:		323119			
Description:		Office Supplies and Stationery Stores			
SIC/NAICS Code:		453210			
Description:		Computer and Software Stores			
SIC/NAICS Code:		443120			
Description:		Digital Printing			
SIC/NAICS Code:		323115			
77	1 of 2	WSW/238.7	54.2 / -1.97	3-33 Selkirk Street & 2 Montreal Road Vanier ON K1L 6N1	EHS
Order No:	21120900327			Nearest Intersection:	
Status:	C			Municipality:	
Report Type:	RSC Report (Urban)			Client Prov/State:	ON
Report Date:	14-DEC-21			Search Radius (km):	.3
Date Received:	09-DEC-21			X:	-75.66857011
Previous Site Name:				Y:	45.43233638
Lot/Building Size:					
Additional Info Ordered:					
77	2 of 2	WSW/238.7	54.2 / -1.97	3-33 Selkirk Street & 2 Montreal Road Vanier ON K1L 6N1	EHS
Order No:	21120900327			Nearest Intersection:	
Status:	C			Municipality:	
Report Type:	RSC Report (Urban)			Client Prov/State:	ON
Report Date:	14-DEC-21			Search Radius (km):	.3
Date Received:	09-DEC-21			X:	-75.66857011
Previous Site Name:				Y:	45.43233638
Lot/Building Size:					
Additional Info Ordered:					
78	1 of 1	W/239.8	53.6 / -2.61	2 MONTREAL RD Ottawa ON	WWIS
Well ID:	7342084			Flowing (Y/N):	
Construction Date:				Flow Rate:	
Use 1st:	Monitoring and Test Hole			Data Entry Status:	
Use 2nd:				Data Src:	
Final Well Status:	Monitoring and Test Hole			Date Received:	23-Jul-2019 00:00:00
Water Type:				Selected Flag:	TRUE
Casing Material:				Abandonment Rec:	

Map Key	Number of Records	Direction/ Distance (m)	Elev/Diff (m)	Site	DB
Audit No:	Z311139			Contractor:	7241
Tag:	A269005			Form Version:	7
Constructn Method:				Owner:	
Elevation (m):				County:	OTTAWA-CARLETON
Elevatn Reliability:				Lot:	
Depth to Bedrock:				Concession:	
Well Depth:				Concession Name:	
Overburden/Bedrock:				Easting NAD83:	
Pump Rate:				Northing NAD83:	
Static Water Level:				Zone:	
Clear/Cloudy:				UTM Reliability:	
Municipality:		VANIER CITY			
Site Info:					

PDF URL (Map):

Additional Detail(s) (Map)

Well Completed Date: 2019/05/21
Year Completed: 2019
Depth (m): 9.14
Latitude: 45.4330565647487
Longitude: -75.6690292077177
Path:

Bore Hole Information

Bore Hole ID:	1007662275	Elevation:	
DP2BR:		Elevrc:	
Spatial Status:		Zone:	18
Code OB:		East83:	447669.00
Code OB Desc:		North83:	5031277.00
Open Hole:		Org CS:	UTM83
Cluster Kind:		UTMRC:	4
Date Completed:	21-May-2019 00:00:00	UTMRC Desc:	margin of error : 30 m - 100 m
Remarks:		Location Method:	wwr
Loc Method Desc:	on Water Well Record		
Elevrc Desc:			
Location Source Date:			
Improvement Location Source:			
Improvement Location Method:			
Source Revision Comment:			
Supplier Comment:			

Overburden and Bedrock
Materials Interval

Formation ID: 1008201974
Layer: 2
Color: 6
General Color: BROWN
Mat1: 28
Most Common Material: SAND
Mat2: 06
Mat2 Desc: SILT
Mat3: 11
Mat3 Desc: GRAVEL
Formation Top Depth: 0.3100000023841858
Formation End Depth: 4.570000171661377
Formation End Depth UOM: m

Overburden and Bedrock

Map Key	Number of Records	Direction/ Distance (m)	Elev/Diff (m)	Site	DB
<u>Materials Interval</u>					
Formation ID:		1008201973			
Layer:		1			
Color:		6			
General Color:		BROWN			
Mat1:		02			
Most Common Material:		TOPSOIL			
Mat2:					
Mat2 Desc:					
Mat3:		85			
Mat3 Desc:		SOFT			
Formation Top Depth:		0.0			
Formation End Depth:		0.3100000023841858			
Formation End Depth UOM:		m			
<u>Overburden and Bedrock</u>					
<u>Materials Interval</u>					
Formation ID:		1008201975			
Layer:		3			
Color:		8			
General Color:		BLACK			
Mat1:		17			
Most Common Material:		SHALE			
Mat2:		74			
Mat2 Desc:		LAYERED			
Mat3:		85			
Mat3 Desc:		SOFT			
Formation Top Depth:		4.570000171661377			
Formation End Depth:		9.140000343322754			
Formation End Depth UOM:		m			
<u>Annular Space/Abandonment</u>					
<u>Sealing Record</u>					
Plug ID:		1008202721			
Layer:		2			
Plug From:		0.3100000023841858			
Plug To:					
Plug Depth UOM:		m			
<u>Annular Space/Abandonment</u>					
<u>Sealing Record</u>					
Plug ID:		1008202720			
Layer:		1			
Plug From:		0.0			
Plug To:		0.3100000023841858			
Plug Depth UOM:		m			
<u>Annular Space/Abandonment</u>					
<u>Sealing Record</u>					
Plug ID:		1008202722			
Layer:		3			
Plug From:					
Plug To:		9.140000343322754			
Plug Depth UOM:		m			
<u>Method of Construction & Well</u>					
<u>Use</u>					

<i>Map Key</i>	<i>Number of Records</i>	<i>Direction/ Distance (m)</i>	<i>Elev/Diff (m)</i>	<i>Site</i>	<i>DB</i>
Method Construction ID:		1008203381			
Method Construction Code:		5			
Method Construction:		Air Percussion			
Other Method Construction:					
<u>Pipe Information</u>					
Pipe ID:		1008201221			
Casing No:		0			
Comment:					
Alt Name:					
<u>Construction Record - Casing</u>					
Casing ID:		1008203648			
Layer:		1			
Material:		5			
Open Hole or Material:		PLASTIC			
Depth From:		0.0			
Depth To:		6.099999904632568			
Casing Diameter:		5.199999809265137			
Casing Diameter UOM:		cm			
Casing Depth UOM:		m			
<u>Construction Record - Screen</u>					
Screen ID:		1008203895			
Layer:		1			
Slot:		10			
Screen Top Depth:		6.099999904632568			
Screen End Depth:		9.140000343322754			
Screen Material:		5			
Screen Depth UOM:		m			
Screen Diameter UOM:		cm			
Screen Diameter:		6.03000020980835			
<u>Results of Well Yield Testing</u>					
Pumping Test Method Desc:					
Pump Test ID:		1008204195			
Pump Set At:					
Static Level:					
Final Level After Pumping:					
Recommended Pump Depth:					
Pumping Rate:					
Flowing Rate:					
Recommended Pump Rate:					
Levels UOM:		m			
Rate UOM:		LPM			
Water State After Test Code:					
Water State After Test:					
Pumping Test Method:		0			
Pumping Duration HR:					
Pumping Duration MIN:					
Flowing:					
<u>Hole Diameter</u>					
Hole ID:		1008203141			
Diameter:		11.430000305175781			
Depth From:		0.0			

Map Key	Number of Records	Direction/ Distance (m)	Elev/Diff (m)	Site	DB
Depth To:		4.570000171661377			
Hole Depth UOM:		m			
Hole Diameter UOM:		cm			
<u>Hole Diameter</u>					
Hole ID:		1008203142			
Diameter:		8.890000343322754			
Depth From:		4.570000171661377			
Depth To:		9.140000343322754			
Hole Depth UOM:		m			
Hole Diameter UOM:		cm			
<u>Links</u>					
Bore Hole ID:	1007662275			Tag No:	A269005
Depth M:	9.14			Contractor:	7241
Year Completed:	2019			Path:	734\7342084.pdf
Well Completed Dt:	2019/05/21			Latitude:	45.4330565647487
Audit No:	Z311139			Longitude:	-75.6690292077177

79	1 of 9	SW/240.7	55.2 / -1.00	Tungasuvvingat Inuit Family Health Team #300, 24 Selkirk St Ottawa ON	GEN
Generator No:		ON9357378			
SIC Code:		621110			
SIC Description:					
Approval Years:		2011			
PO Box No:					
Country:					
Status:					
Co Admin:					
Choice of Contact:					
Phone No Admin:					
Contaminated Facility:					
MHSW Facility:					

79	2 of 9	SW/240.7	55.2 / -1.00	Tungasuvvingat Inuit Family Health Team #300, 24 Selkirk St Ottawa ON	GEN
Generator No:		ON9357378			
SIC Code:		621110			
SIC Description:		OFFICES OF PHYSICIANS			
Approval Years:		2013			
PO Box No:					
Country:					
Status:					
Co Admin:					
Choice of Contact:					
Phone No Admin:					
Contaminated Facility:					
MHSW Facility:					

Detail(s)

Waste Class:	312
Waste Class Name:	PATHOLOGICAL WASTES
Waste Class:	261
Waste Class Name:	PHARMACEUTICALS

Map Key	Number of Records	Direction/ Distance (m)	Elev/Diff (m)	Site	DB
79	3 of 9	SW/240.7	55.2 / -1.00	Akausivik Inuit Family Health Team #300, 24 Selkirk St Ottawa ON K1L 0A4	GEN
Generator No: SIC Code: SIC Description: Approval Years: PO Box No: Country: Status: Co Admin: Choice of Contact: Phone No Admin: Contaminated Facility: MHSW Facility:		ON9357378 621110 OFFICES OF PHYSICIANS 2016 Canada Indu Gambhir CO_OFFICIAL 613-740-0999 Ext. No No			
<u>Detail(s)</u>					
Waste Class:		312			
Waste Class Name:		PATHOLOGICAL WASTES			
Waste Class:		261			
Waste Class Name:		PHARMACEUTICALS			
79	4 of 9	SW/240.7	55.2 / -1.00	Akausivik Inuit Family Health Team #300, 24 Selkirk St Ottawa ON K1L 0A4	GEN
Generator No: SIC Code: SIC Description: Approval Years: PO Box No: Country: Status: Co Admin: Choice of Contact: Phone No Admin: Contaminated Facility: MHSW Facility:		ON9357378 621110 OFFICES OF PHYSICIANS 2015 Canada Indu Gambhir CO_OFFICIAL 613-740-0999 Ext. No No			
<u>Detail(s)</u>					
Waste Class:		261			
Waste Class Name:		PHARMACEUTICALS			
Waste Class:		312			
Waste Class Name:		PATHOLOGICAL WASTES			
79	5 of 9	SW/240.7	55.2 / -1.00	Akausivik Inuit Family Health Team #300, 24 Selkirk St Ottawa ON K1L 0A4	GEN
Generator No: SIC Code: SIC Description: Approval Years: PO Box No: Country: Status:		ON9357378 621110 OFFICES OF PHYSICIANS 2014 Canada			

Map Key	Number of Records	Direction/ Distance (m)	Elev/Diff (m)	Site	DB
Co Admin: Choice of Contact: Phone No Admin: Contaminated Facility: MHSW Facility:		Indu Gambhir CO_OFFICIAL 613-740-0999 Ext. No No			
<u>Detail(s)</u>					
Waste Class:		261			
Waste Class Name:		PHARMACEUTICALS			
Waste Class:		312			
Waste Class Name:		PATHOLOGICAL WASTES			
79	6 of 9	SW/240.7	55.2 / -1.00	Akausivik Inuit Family Health Team #300, 24 Selkirk St Ottawa ON K1L 0A4	GEN
Generator No: SIC Code: SIC Description: Approval Years: PO Box No: Country: Status: Co Admin: Choice of Contact: Phone No Admin: Contaminated Facility: MHSW Facility:		ON9357378 As of Dec 2018 Canada Registered			
<u>Detail(s)</u>					
Waste Class:		261 A			
Waste Class Name:		Pharmaceuticals			
Waste Class:		312 P			
Waste Class Name:		Pathological wastes			
79	7 of 9	SW/240.7	55.2 / -1.00	Akausivik Inuit Family Health Team #300, 24 Selkirk St Ottawa ON K1L 0A4	GEN
Generator No: SIC Code: SIC Description: Approval Years: PO Box No: Country: Status: Co Admin: Choice of Contact: Phone No Admin: Contaminated Facility: MHSW Facility:		ON9357378 As of Jul 2020 Canada Registered			
<u>Detail(s)</u>					
Waste Class:		312 P			
Waste Class Name:		Pathological wastes			
Waste Class:		261 A			

Map Key	Number of Records	Direction/ Distance (m)	Elev/Diff (m)	Site	DB
Waste Class Name:		Pharmaceuticals			
79	8 of 9	SW/240.7	55.2 / -1.00	Akausivik Inuit Family Health Team #300, 24 Selkirk St Ottawa ON K1L 0A4	GEN
Generator No:		ON9357378			
SIC Code:					
SIC Description:					
Approval Years:		As of Nov 2021			
PO Box No:					
Country:		Canada			
Status:		Registered			
Co Admin:					
Choice of Contact:					
Phone No Admin:					
Contaminated Facility:					
MHSW Facility:					
<u>Detail(s)</u>					
Waste Class:		312 P			
Waste Class Name:		Pathological wastes			
Waste Class:		261 A			
Waste Class Name:		Pharmaceuticals			
79	9 of 9	SW/240.7	55.2 / -1.00	Akausivik Inuit Family Health Team #300, 24 Selkirk St Ottawa ON K1L 0A4	GEN
Generator No:		ON9357378			
SIC Code:					
SIC Description:					
Approval Years:		As of Oct 2022			
PO Box No:					
Country:		Canada			
Status:		Registered			
Co Admin:					
Choice of Contact:					
Phone No Admin:					
Contaminated Facility:					
MHSW Facility:					
<u>Detail(s)</u>					
Waste Class:		261 A			
Waste Class Name:		PHARMACEUTICALS			
Waste Class:		312 P			
Waste Class Name:		PATHOLOGICAL WASTES			
80	1 of 1	WSW/241.0	53.6 / -2.61	2 MONTREAL RD Ottawa ON	WWIS
Well ID:		7342082		Flowing (Y/N):	
Construction Date:				Flow Rate:	
Use 1st:		Monitoring and Test Hole		Data Entry Status:	
Use 2nd:				Data Src:	
Final Well Status:		Monitoring and Test Hole		Date Received: 23-Jul-2019 00:00:00	
Water Type:				Selected Flag: TRUE	
Casing Material:				Abandonment Rec:	

Map Key	Number of Records	Direction/ Distance (m)	Elev/Diff (m)	Site	DB
Audit No:	Z229696			Contractor:	7241
Tag:	A269002			Form Version:	7
Constructn Method:				Owner:	
Elevation (m):				County:	OTTAWA-CARLETON
Elevatn Reliability:				Lot:	
Depth to Bedrock:				Concession:	
Well Depth:				Concession Name:	
Overburden/Bedrock:				Easting NAD83:	
Pump Rate:				Northing NAD83:	
Static Water Level:				Zone:	
Clear/Cloudy:				UTM Reliability:	
Municipality:		VANIER CITY			
Site Info:					

PDF URL (Map):

Additional Detail(s) (Map)

Well Completed Date: 2019/05/17
Year Completed: 2019
Depth (m): 9.14
Latitude: 45.4328499246966
Longitude: -75.6689628434386
Path:

Bore Hole Information

Bore Hole ID:	1007662269	Elevation:	
DP2BR:		Elevrc:	
Spatial Status:		Zone:	18
Code OB:		East83:	447674.00
Code OB Desc:		North83:	5031254.00
Open Hole:		Org CS:	UTM83
Cluster Kind:		UTMRC:	4
Date Completed:	17-May-2019 00:00:00	UTMRC Desc:	margin of error : 30 m - 100 m
Remarks:		Location Method:	wwr
Loc Method Desc:	on Water Well Record		
Elevrc Desc:			
Location Source Date:			
Improvement Location Source:			
Improvement Location Method:			
Source Revision Comment:			
Supplier Comment:			

Overburden and Bedrock
Materials Interval

Formation ID: 1008201969
Layer: 3
Color: 8
General Color: BLACK
Mat1: 17
Most Common Material: SHALE
Mat2: 74
Mat2 Desc: LAYERED
Mat3: 85
Mat3 Desc: SOFT
Formation Top Depth: 3.3499999046325684
Formation End Depth: 9.140000343322754
Formation End Depth UOM: m

Overburden and Bedrock

Map Key	Number of Records	Direction/ Distance (m)	Elev/Diff (m)	Site	DB
<u>Materials Interval</u>					
Formation ID:		1008201968			
Layer:		2			
Color:		6			
General Color:		BROWN			
Mat1:		28			
Most Common Material:		SAND			
Mat2:		06			
Mat2 Desc:		SILT			
Mat3:		11			
Mat3 Desc:		GRAVEL			
Formation Top Depth:		0.3100000023841858			
Formation End Depth:		3.3499999046325684			
Formation End Depth UOM:		m			
<u>Overburden and Bedrock</u>					
<u>Materials Interval</u>					
Formation ID:		1008201967			
Layer:		1			
Color:		6			
General Color:		BROWN			
Mat1:		02			
Most Common Material:		TOPSOIL			
Mat2:					
Mat2 Desc:					
Mat3:		85			
Mat3 Desc:		SOFT			
Formation Top Depth:		0.0			
Formation End Depth:		0.3100000023841858			
Formation End Depth UOM:		m			
<u>Annular Space/Abandonment</u>					
<u>Sealing Record</u>					
Plug ID:		1008202715			
Layer:		2			
Plug From:		0.3100000023841858			
Plug To:		5.789999961853027			
Plug Depth UOM:		m			
<u>Annular Space/Abandonment</u>					
<u>Sealing Record</u>					
Plug ID:		1008202716			
Layer:		3			
Plug From:		5.789999961853027			
Plug To:		9.140000343322754			
Plug Depth UOM:		m			
<u>Annular Space/Abandonment</u>					
<u>Sealing Record</u>					
Plug ID:		1008202714			
Layer:		1			
Plug From:		0.0			
Plug To:		0.3100000023841858			
Plug Depth UOM:		m			
<u>Method of Construction & Well</u>					
<u>Use</u>					

Map Key	Number of Records	Direction/ Distance (m)	Elev/Diff (m)	Site	DB
Method Construction ID:		1008203379			
Method Construction Code:		5			
Method Construction:		Air Percussion			
Other Method Construction:					
<u>Pipe Information</u>					
Pipe ID:		1008201219			
Casing No:		0			
Comment:					
Alt Name:					
<u>Construction Record - Casing</u>					
Casing ID:		1008203646			
Layer:		1			
Material:		5			
Open Hole or Material:		PLASTIC			
Depth From:		0.0			
Depth To:		6.099999904632568			
Casing Diameter:		5.199999809265137			
Casing Diameter UOM:		cm			
Casing Depth UOM:		m			
<u>Construction Record - Screen</u>					
Screen ID:		1008203893			
Layer:		1			
Slot:		10			
Screen Top Depth:		6.099999904632568			
Screen End Depth:		9.140000343322754			
Screen Material:		5			
Screen Depth UOM:		m			
Screen Diameter UOM:		cm			
Screen Diameter:		6.03000020980835			
<u>Results of Well Yield Testing</u>					
Pumping Test Method Desc:					
Pump Test ID:		1008204193			
Pump Set At:					
Static Level:					
Final Level After Pumping:					
Recommended Pump Depth:					
Pumping Rate:					
Flowing Rate:					
Recommended Pump Rate:					
Levels UOM:		m			
Rate UOM:		LPM			
Water State After Test Code:					
Water State After Test:					
Pumping Test Method:		0			
Pumping Duration HR:					
Pumping Duration MIN:					
Flowing:					
<u>Hole Diameter</u>					
Hole ID:		1008203138			
Diameter:		8.890000343322754			
Depth From:		6.099999904632568			

Map Key	Number of Records	Direction/ Distance (m)	Elev/Diff (m)	Site	DB
Depth To:		9.140000343322754			
Hole Depth UOM:		m			
Hole Diameter UOM:		cm			
<u>Hole Diameter</u>					
Hole ID:		1008203137			
Diameter:		11.430000305175781			
Depth From:		0.0			
Depth To:		6.099999904632568			
Hole Depth UOM:		m			
Hole Diameter UOM:		cm			
<u>Links</u>					
Bore Hole ID:	1007662269			Tag No:	A269002
Depth M:	9.14			Contractor:	7241
Year Completed:	2019			Path:	
Well Completed Dt:	2019/05/17			Latitude:	45.4328499246966
Audit No:	Z229696			Longitude:	-75.6689628434386

81	1 of 1	SSW/242.4	56.9 / 0.70	350 MAYFIELD OTTAWA ON	WWIS
Well ID:		7218033		Flowing (Y/N):	
Construction Date:				Flow Rate:	
Use 1st:		Monitoring and Test Hole		Data Entry Status:	
Use 2nd:		0		Data Src:	
Final Well Status:		Observation Wells		Date Received:	
Water Type:				Selected Flag:	
Casing Material:				Abandonment Rec:	
Audit No:		Z179981		Contractor:	
Tag:		A157821		Form Version:	
Constructn Method:				Owner:	
Elevation (m):				County:	
Elevatn Reliabilty:				Lot:	
Depth to Bedrock:				Concession:	
Well Depth:				Concession Name:	
Overburden/Bedrock:				Easting NAD83:	
Pump Rate:				Northing NAD83:	
Static Water Level:				Zone:	
Clear/Cloudy:				UTM Reliability:	
Municipality:		VANIER CITY			
Site Info:					
PDF URL (Map):					
<u>Additional Detail(s) (Map)</u>					
Well Completed Date:		2014/02/20			
Year Completed:		2014			
Depth (m):		4.27			
Latitude:		45.4313877967385			
Longitude:		-75.6665549243734			
Path:					
<u>Bore Hole Information</u>					
Bore Hole ID:		1004723500		Elevation:	
DP2BR:				Elevrc:	
Spatial Status:				Zone:	
Code OB:				East83:	
				18	
				447861.00	

Map Key	Number of Records	Direction/ Distance (m)	Elev/Diff (m)	Site	DB
Code OB Desc:				North83:	5031090.00
Open Hole:				Org CS:	UTM83
Cluster Kind:				UTMRC:	4
Date Completed:	20-Feb-2014 00:00:00			UTMRC Desc:	margin of error : 30 m - 100 m
Remarks:				Location Method:	wwr
Loc Method Desc:		on Water Well Record			
Elevrc Desc:					
Location Source Date:					
Improvement Location Source:					
Improvement Location Method:					
Source Revision Comment:					
Supplier Comment:					

Overburden and Bedrock
Materials Interval

Formation ID: 1005107504
Layer: 1
Color: 2
General Color: GREY
Mat1: 01
Most Common Material: FILL
Mat2: 11
Mat2 Desc: GRAVEL
Mat3: 68
Mat3 Desc: DRY
Formation Top Depth: 0.0
Formation End Depth: 0.6100000143051147
Formation End Depth UOM: m

Overburden and Bedrock
Materials Interval

Formation ID: 1005107505
Layer: 2
Color: 6
General Color: BROWN
Mat1: 08
Most Common Material: FINE SAND
Mat2:
Mat2 Desc:
Mat3: 68
Mat3 Desc: DRY
Formation Top Depth: 0.6100000143051147
Formation End Depth: 2.140000104904175
Formation End Depth UOM: m

Overburden and Bedrock
Materials Interval

Formation ID: 1005107506
Layer: 3
Color: 6
General Color: BROWN
Mat1: 08
Most Common Material: FINE SAND
Mat2:
Mat2 Desc:
Mat3: 85
Mat3 Desc: SOFT
Formation Top Depth: 2.140000104904175
Formation End Depth: 3.0999999046325684
Formation End Depth UOM: m

<i>Map Key</i>	<i>Number of Records</i>	<i>Direction/ Distance (m)</i>	<i>Elev/Diff (m)</i>	<i>Site</i>	<i>DB</i>
<u>Overburden and Bedrock Materials Interval</u>					
Formation ID:		1005107507			
Layer:		4			
Color:		8			
General Color:		BLACK			
Mat1:		06			
Most Common Material:		SILT			
Mat2:		05			
Mat2 Desc:		CLAY			
Mat3:		85			
Mat3 Desc:		SOFT			
Formation Top Depth:		3.0999999046325684			
Formation End Depth:		4.269999980926514			
Formation End Depth UOM:		m			
<u>Annular Space/Abandonment Sealing Record</u>					
Plug ID:		1005107515			
Layer:		1			
Plug From:		0.0			
Plug To:		0.3100000023841858			
Plug Depth UOM:		m			
<u>Annular Space/Abandonment Sealing Record</u>					
Plug ID:		1005107517			
Layer:		3			
Plug From:		0.9100000262260437			
Plug To:		4.269999980926514			
Plug Depth UOM:		m			
<u>Annular Space/Abandonment Sealing Record</u>					
Plug ID:		1005107516			
Layer:		2			
Plug From:		0.3100000023841858			
Plug To:		0.9100000262260437			
Plug Depth UOM:		m			
<u>Method of Construction & Well Use</u>					
Method Construction ID:		1005107514			
Method Construction Code:		D			
Method Construction:		Direct Push			
Other Method Construction:					
<u>Pipe Information</u>					
Pipe ID:		1005107503			
Casing No:		0			
Comment:					
Alt Name:					

Map Key	Number of Records	Direction/ Distance (m)	Elev/Diff (m)	Site	DB
---------	-------------------	----------------------------	------------------	------	----

Construction Record - Casing

Casing ID: 1005107510
Layer: 1
Material: 5
Open Hole or Material: PLASTIC
Depth From: 0.0
Depth To: 1.2200000286102295
Casing Diameter: 4.03000020980835
Casing Diameter UOM: cm
Casing Depth UOM: m

Construction Record - Screen

Screen ID: 1005107511
Layer: 1
Slot: 10
Screen Top Depth: 1.2200000286102295
Screen End Depth: 4.269999980926514
Screen Material: 5
Screen Depth UOM: m
Screen Diameter UOM: cm
Screen Diameter: 4.820000171661377

Water Details

Water ID: 1005107509
Layer:
Kind Code:
Kind:
Water Found Depth:
Water Found Depth UOM: m

Hole Diameter

Hole ID: 1005107508
Diameter: 8.25
Depth From: 0.0
Depth To: 4.269999980926514
Hole Depth UOM: m
Hole Diameter UOM: cm

Links

Bore Hole ID: 1004723500	Tag No: A157821
Depth M: 4.27	Contractor: 7241
Year Completed: 2014	Path:
Well Completed Dt: 2014/02/20	Latitude: 45.4313877967385
Audit No: Z179981	Longitude: -75.6665549243734

82	1 of 1	SW/242.6	54.9 / -1.27	WOOLWORTH F W CO LTD 227 11 SELKIRK STREET OTTAWA ON	PES
-----------	---------------	-----------------	---------------------	---	------------

Detail Licence No:	Operator Box:
Licence No:	Operator Class:
Status:	Operator No:
Approval Date:	Operator Type:
Report Source:	Oper Area Code:
Licence Type: Vendor	Oper Phone No:
Licence Type Code:	Operator Ext:
Licence Class:	Operator Lot:

Map Key	Number of Records	Direction/ Distance (m)	Elev/Diff (m)	Site	DB
Licence Control: Latitude: Longitude: Lot: Concession: Region: District: County: Trade Name: PDF URL:				Oper Concession: Operator Region: Operator District: Operator County: Op Municipality: Post Office Box: MOE District: SWP Area Name:	

83	1 of 1	SW/242.8	54.9 / -1.27	2145675 Ontario Inc. o/a Demolition Plus 27 Selkirk Street Ottawa ON K1L 6N1	GEN
Generator No: SIC Code: SIC Description: Approval Years: PO Box No: Country: Status: Co Admin: Choice of Contact: Phone No Admin: Contaminated Facility: MHSW Facility:		ON7781332 As of Oct 2022 Canada Registered			
<u>Detail(s)</u>					
Waste Class:		331 I			
Waste Class Name:		WASTE COMPRESSED GASES			
Waste Class:		252 L			
Waste Class Name:		WASTE OILS & LUBRICANTS			
Waste Class:		221 I			
Waste Class Name:		LIGHT FUELS			
Waste Class:		112 C			
Waste Class Name:		ACID WASTE - HEAVY METALS			
Waste Class:		145 I			
Waste Class Name:		PAINT/PIGMENT/COATING RESIDUES			

84	1 of 1	W/244.5	53.6 / -2.61	ON	WWIS
Well ID: Construction Date: Use 1st: Use 2nd: Final Well Status: Water Type: Casing Material: Audit No: Tag: Constructn Method: Elevation (m): Elevatn Reliabilty: Depth to Bedrock: Well Depth:		7240449 C23834 A156884		Flowing (Y/N): Flow Rate: Data Entry Status: Data Src: Date Received: Selected Flag: Abandonment Rec: Contractor: Form Version: Owner: County: Lot: Concession: Concession Name:	
				Yes 23-Apr-2015 00:00:00 TRUE 1844 8 OTTAWA-CARLETON	

Map Key	Number of Records	Direction/ Distance (m)	Elev/Diff (m)	Site	DB
---------	-------------------	----------------------------	------------------	------	----

Overburden/Bedrock:
Pump Rate:
Static Water Level:
Clear/Cloudy:
Municipality: OTTAWA CITY
Site Info:

Easting NAD83:
Northing NAD83:
Zone:
UTM Reliability:

PDF URL (Map):

Additional Detail(s) (Map)

Well Completed Date: 2014/05/16
Year Completed: 2014
Depth (m):
Latitude: 45.4332899070746
Longitude: -75.6691470265491
Path:

Bore Hole Information

Bore Hole ID: 1005328412
DP2BR:
Spatial Status:
Code OB:
Code OB Desc:
Open Hole:
Cluster Kind:
Date Completed: 16-May-2014 00:00:00
Remarks:
Loc Method Desc: on Water Well Record
Elevrc Desc:
Location Source Date:
Improvement Location Source:
Improvement Location Method:
Source Revision Comment:
Supplier Comment:

Elevation:
Elevrc:
Zone: 18
East83: 447660.00
North83: 5031303.00
Org CS: UTM83
UTMRC: 4
UTMRC Desc: margin of error : 30 m - 100 m
Location Method: wwr

Links

Bore Hole ID: 1005328412
Depth M:
Year Completed: 2014
Well Completed Dt: 2014/05/16
Audit No: C23834

Tag No: A156884
Contractor: 1844
Path:
Latitude: 45.4332899070746
Longitude: -75.6691470265491

85	1 of 1	ENE/246.7	59.9 / 3.69	Cody Avenue Ottawa ON	EHS
--------------------	--------	-----------	-------------	--------------------------	-----

Order No: 20151029118
Status: C
Report Type: Custom Report
Report Date: 05-NOV-15
Date Received: 29-OCT-15
Previous Site Name:
Lot/Building Size:
Additional Info Ordered:

Nearest Intersection:
Municipality:
Client Prov/State: ON
Search Radius (km): .1
X: -75.663025
Y: 45.434188

86	1 of 1	ENE/247.1	59.9 / 3.69	(NO CIVIC) CY AVE. lot 6 Ottawa ON	WWIS
--------------------	--------	-----------	-------------	---------------------------------------	------

Well ID: 7296149
Flowing (Y/N):

Map Key	Number of Records	Direction/ Distance (m)	Elev/Diff (m)	Site	DB
Construction Date:				Flow Rate:	
Use 1st:				Data Entry Status:	
Use 2nd:				Data Src:	
Final Well Status:	Abandoned-Other			Date Received:	02-Oct-2017 00:00:00
Water Type:				Selected Flag:	TRUE
Casing Material:				Abandonment Rec:	Yes
Audit No:	Z262342			Contractor:	1119
Tag:				Form Version:	7
Constructn Method:				Owner:	
Elevation (m):				County:	OTTAWA-CARLETON
Elevatn Reliabilty:				Lot:	006
Depth to Bedrock:				Concession:	
Well Depth:				Concession Name:	JG
Overburden/Bedrock:				Easting NAD83:	
Pump Rate:				Northing NAD83:	
Static Water Level:				Zone:	
Clear/Cloudy:				UTM Reliability:	
Municipality:	GLOUCESTER TOWNSHIP				
Site Info:	BOREHOLE#16-14				

PDF URL (Map):

Additional Detail(s) (Map)

Well Completed Date: 2017/08/18
Year Completed: 2017
Depth (m):
Latitude: 45.4341897516207
Longitude: -75.663020942272
Path:

Bore Hole Information

Bore Hole ID:	1006757645	Elevation:	
DP2BR:		Elevrc:	
Spatial Status:		Zone:	18
Code OB:		East83:	448140.00
Code OB Desc:		North83:	5031399.00
Open Hole:		Org CS:	MTM09
Cluster Kind:		UTMRC:	4
Date Completed:	18-Aug-2017 00:00:00	UTMRC Desc:	margin of error : 30 m - 100 m
Remarks:		Location Method:	wwr
Loc Method Desc:	on Water Well Record		
Elevrc Desc:			
Location Source Date:			
Improvement Location Source:			
Improvement Location Method:			
Source Revision Comment:			
Supplier Comment:			

Overburden and Bedrock

Materials Interval

Formation ID: 1006930136
Layer:
Color:
General Color:
Mat1:
Most Common Material:
Mat2:
Mat2 Desc:
Mat3:
Mat3 Desc:

Map Key	Number of Records	Direction/ Distance (m)	Elev/Diff (m)	Site	DB
Formation Top Depth:					
Formation End Depth:					
Formation End Depth UOM:		ft			
<u>Annular Space/Abandonment Sealing Record</u>					
Plug ID:		1006930142			
Layer:		1			
Plug From:		0.0			
Plug To:		17.0			
Plug Depth UOM:		ft			
<u>Annular Space/Abandonment Sealing Record</u>					
Plug ID:		1006930143			
Layer:		1			
Plug From:		17.0			
Plug To:		0.0			
Plug Depth UOM:		ft			
<u>Method of Construction & Well Use</u>					
Method Construction ID:		1006930141			
Method Construction Code:					
Method Construction:					
Other Method Construction:					
<u>Pipe Information</u>					
Pipe ID:		1006930134			
Casing No:		0			
Comment:					
Alt Name:					
<u>Construction Record - Casing</u>					
Casing ID:		1006930139			
Layer:					
Material:					
Open Hole or Material:					
Depth From:					
Depth To:					
Casing Diameter:					
Casing Diameter UOM:		inch			
Casing Depth UOM:		ft			
<u>Construction Record - Screen</u>					
Screen ID:		1006930140			
Layer:					
Slot:					
Screen Top Depth:					
Screen End Depth:					
Screen Material:					
Screen Depth UOM:		ft			
Screen Diameter UOM:		inch			
Screen Diameter:					

Map Key	Number of Records	Direction/ Distance (m)	Elev/Diff (m)	Site	DB
<u>Results of Well Yield Testing</u>					
Pumping Test Method Desc:					
Pump Test ID:	1006930135				
Pump Set At:					
Static Level:					
Final Level After Pumping:					
Recommended Pump Depth:					
Pumping Rate:					
Flowing Rate:					
Recommended Pump Rate:					
Levels UOM:	ft				
Rate UOM:	GPM				
Water State After Test Code:	3				
Water State After Test:	OTHER				
Pumping Test Method:	0				
Pumping Duration HR:					
Pumping Duration MIN:					
Flowing:	No				
<u>Water Details</u>					
Water ID:	1006930138				
Layer:					
Kind Code:					
Kind:					
Water Found Depth:					
Water Found Depth UOM:	ft				
<u>Hole Diameter</u>					
Hole ID:	1006930137				
Diameter:					
Depth From:					
Depth To:					
Hole Depth UOM:	ft				
Hole Diameter UOM:	inch				
<u>Links</u>					
Bore Hole ID:	1006757645			Tag No:	
Depth M:				Contractor:	1119
Year Completed:	2017			Path:	
Well Completed Dt:	2017/08/18			Latitude:	45.4341897516207
Audit No:	Z262342			Longitude:	-75.663020942272
87	1 of 17	SSW/247.5	56.7 / 0.54	ROYAL CANADIAN GEOGRAPHICAL 39 MCARTHUR AVE VANIER ON K1L 8L7	SCT
Established:	1929				
Plant Size (ft²):	0				
Employment:	32				
<u>--Details--</u>					
Description:	Periodical Publishers				
SIC/NAICS Code:	511120				

Map Key	Number of Records	Direction/ Distance (m)	Elev/Diff (m)	Site	DB
87	2 of 17	SSW/247.5	56.7 / 0.54	ROYAL CANADIAN GEOGRAPHICAL 39 MCARTHUR AVE VANIER ON K1L 8L7	SCT
Established:		1929			
Plant Size (ft²):		0			
Employment:		32			
--Details--					
Description:		Periodical Publishers			
SIC/NAICS Code:		511120			
87	3 of 17	SSW/247.5	56.7 / 0.54	RCGS - GÉOGRAPHICA 39 MCARTHUR AVE VANIER ON K1L 8L7	SCT
Established:		1929			
Plant Size (ft²):		0			
Employment:		32			
--Details--					
Description:		Periodical Publishers			
SIC/NAICS Code:		511120			
87	4 of 17	SSW/247.5	56.7 / 0.54	ROYAL CDN GEOGRAPHICAL SOCIETY 39 McArthur Ave Vanier ON K1L 8L7	SCT
Established:		1929			
Plant Size (ft²):		0			
Employment:		45			
--Details--					
Description:		Periodical Publishers			
SIC/NAICS Code:		511120			
87	5 of 17	SSW/247.5	56.7 / 0.54	Royal Canadian Geographical Society 39 McArthur Ave Vanier ON K1L 8L7	SCT
Established:		1929			
Plant Size (ft²):					
Employment:		32			
87	6 of 17	SSW/247.5	56.7 / 0.54	Royal Canadian Geographical Society - Canadian Geographic 39 McArthur Ave Vanier ON K1L 8L7	SCT
Established:		1929			
Plant Size (ft²):					
Employment:		45			
87	7 of 17	SSW/247.5	56.7 / 0.54	Royal Canadian Geographical Society -	SCT

Map Key	Number of Records	Direction/ Distance (m)	Elev/Diff (m)	Site	DB
				Géographica 39 McArthur Ave Vanier ON K1L 8L7	
			Established: Plant Size (ft²): Employment:	1929 32	
87	8 of 17	SSW/247.5	56.7 / 0.54	ROYAL CANADIAN GEOGRAPHICAL SCTY. 39 MCARTHUR AVENUE VANIER ON K1L 8L7	GEN
			Generator No: SIC Code: SIC Description: Approval Years: PO Box No: Country: Status: Co Admin: Choice of Contact: Phone No Admin: Contaminated Facility: MHSW Facility:	ON0880301 2841 NEWSPAPER, ETC. IND. 89,90	
			<u>Detail(s)</u>		
			Waste Class: Waste Class Name:	264 PHOTOPROCESSING WASTES	
87	9 of 17	SSW/247.5	56.7 / 0.54	ROYAL CANADIAN GEOGRAPHICAL SCTY. 33-593 39 MCARTHUR AVENUE VANIER ON K1L 8L7	GEN
			Generator No: SIC Code: SIC Description: Approval Years: PO Box No: Country: Status: Co Admin: Choice of Contact: Phone No Admin: Contaminated Facility: MHSW Facility:	ON0880301 2841 NEWSPAPER, ETC. IND. 92,93,94,95,96,97,98	
			<u>Detail(s)</u>		
			Waste Class: Waste Class Name:	264 PHOTOPROCESSING WASTES	
87	10 of 17	SSW/247.5	56.7 / 0.54	ROYAL CANADIAN GEOGRAPHICAL SOCIETY 39 MCARTHUR AVENUE VANIER ON K1L 8L7	GEN
			Generator No: SIC Code: SIC Description: Approval Years:	ON0880301 2841 NEWSPAPER, ETC. IND. 99,00,01,03	

Map Key	Number of Records	Direction/ Distance (m)	Elev/Diff (m)	Site	DB
PO Box No: Country: Status: Co Admin: Choice of Contact: Phone No Admin: Contaminated Facility: MHSW Facility:					
<u>Detail(s)</u>					
Waste Class:		264			
Waste Class Name:		PHOTOPROCESSING WASTES			
87	11 of 17	SSW/247.5	56.7 / 0.54	ROYAL CANADIAN GEOGRAPHICAL SOCIETY 39 MCARTHUR AVENUE VANIER ON K1L 8L7	GEN
Generator No:		ON0880301			
SIC Code:					
SIC Description:					
Approval Years:		04			
PO Box No:					
Country:					
Status:					
Co Admin:					
Choice of Contact:					
Phone No Admin:					
Contaminated Facility:					
MHSW Facility:					
87	12 of 17	SSW/247.5	56.7 / 0.54	The Royal Canadian 39 McArthur Ave Vanier ON K1L 8L7	SCT
Established:		1929			
Plant Size (ft²):					
Employment:		45			
--Details--					
Description:		Periodical Publishers			
SIC/NAICS Code:		511120			
87	13 of 17	SSW/247.5	56.7 / 0.54	Royal Cdn Geographical Soc 39 McArthur Ave Vanier ON K1L 8L7	SCT
Established:		1935			
Plant Size (ft²):					
Employment:		50			
--Details--					
Description:		Periodical Publishers			
SIC/NAICS Code:		511120			
87	14 of 17	SSW/247.5	56.7 / 0.54	Cdn Geographic - Royal Cdn 39 McArthur Ave Vanier ON K1L 8L7	SCT

Map Key	Number of Records	Direction/ Distance (m)	Elev/Diff (m)	Site	DB
Established:		1929			
Plant Size (ft²):					
Employment:		40			
--Details--					
Description:		Periodical Publishers			
SIC/NAICS Code:		511120			
87	15 of 17	SSW/247.5	56.7 / 0.54	The Royal Canadian 39 McArthur Ave Vanier ON K1L 8L7	SCT
Established:		1929			
Plant Size (ft²):					
Employment:		45			
--Details--					
Description:		Periodical Publishers			
SIC/NAICS Code:		511120			
Description:		Business Associations			
SIC/NAICS Code:		813910			
87	16 of 17	SSW/247.5	56.7 / 0.54	35 McArthur Ave Ottawa ON K1L 6R2	SPL
Ref No:		8341-BDAL4P		Discharger Report:	
Site No:		NA		Material Group:	
Incident Dt:		6/19/2019		Health/Env Conseq:	
Year:				Client Type:	
Incident Cause:				Sector Type:	
Incident Event:				Agency Involved:	
Contaminant Code:		13		Nearest Watercourse:	
Contaminant Name:		FURNACE OIL		Site Address:	35 McArthur Ave
Contaminant Limit 1:				Site District Office:	Ottawa
Contam Limit Freq 1:		n/a		Site Postal Code:	K1L 6R2
Contaminant UN No 1:		1202		Site Region:	Eastern
Environment Impact:				Site Municipality:	Ottawa
Nature of Impact:				Site Lot:	
Receiving Medium:				Site Conc:	
Receiving Env:				Northing:	
MOE Response:		No		Easting:	
Dt MOE Arvl on Scn:				Site Geo Ref Accu:	
MOE Reported Dt:		6/19/2019		Site Map Datum:	
Dt Document Closed:				SAC Action Class:	TSSA - Fuel Safety Branch - Hydrocarbon Fuel Release/Spill
Incident Reason:				Source Type:	
Site Name:		abandoned garage<UNOFFICIAL>			
Site County/District:					
Site Geo Ref Meth:					
Incident Summary:		TSSA FSB - Abandoned indoor furnace oil tank possible leak to floor			
Contaminant Qty:		0 other - see incident description			
87	17 of 17	SSW/247.5	56.7 / 0.54	39 McArthur Avenue Vanier ON K1L 6R1	EHS
Order No:		22051800965		Nearest Intersection:	
Status:		C		Municipality:	

Map Key	Number of Records	Direction/ Distance (m)	Elev/Diff (m)	Site	DB
Report Type: Standard Report Report Date: 24-MAY-22 Date Received: 18-MAY-22 Previous Site Name: Lot/Building Size: Additional Info Ordered: Fire Insur. Maps and/or Site Plans; Aerial Photos					
Client Prov/State: ON Search Radius (km): .25 X: -75.6667902 Y: 45.4312143					
88	1 of 2	WSW/247.9	54.2 / -2.00	RIVERAIN DEVELOPMENTS INC. 3 Selkirk ST Ottawa ON K1L 6N1	EASR
Approval No: R-009-1180262009 Status: REGISTERED Date: June 21, 2022 Record Type: EASR Link Source: MOFA Project Type: Water Taking - Construction Dewatering Full Address: Approval Type: EASR-Water Taking - Construction Dewatering SWP Area Name: Rideau Valley PDF URL: http://www.accessenvironment.ene.gov.on.ca/AEWeb/ae/ViewDocument.action?documentRefID=2666826 PDF Site Location: 3 Selkirk Street Ottawa ON K1L 6N1					
MOE District: Ottawa Municipality: Ottawa Latitude: 45.43222222 Longitude: -75.66861111 Geometry X: -8423391.2578999996 Geometry Y: 5689824.6323999977					
88	2 of 2	WSW/247.9	54.2 / -2.00	Riverain Developments Inc. 3 Selkirk Street and 2 Montreal Road Ottawa, ON Canada ON	PTTW
EBR Registry No: 019-5803 Ministry Ref No: 8247-CGQJB7 Notice Type: Instrument Notice Stage: Decision Notice Date: Proposal Date: July 28, 2022 Year: 2022 Instrument Type: Permit to take water Off Instrument Name: Permit to Take Water (OWRA s. 34) Posted By: Ministry of the Environment, Conservation and Parks Company Name: Site Address: 3 Selkirk Street and 2 Montreal Road Ottawa, ON Canada					
Decision Posted: November 10, 2022 Exception Posted: Section: Section 34 Act 1: Ontario Water Resources Act, R.S.O. 1990 Act 2: Ontario Water Resources Act Site Location Map: 45.43216,-75.669253					
Location Other: Proponent Name: Riverain Developments Inc. Proponent Address: Riverain Developments Inc. Suite 302 B - 109 Atlantic Avenue Toronto, ON M6X 1X4 Canada Comment Period: July 28, 2022 - August 27, 2022 (30 days) Closed URL: https://ero.ontario.ca/notice/019-5803 Site Location Details:					
89	1 of 19	W/248.5	53.6 / -2.61	OPERATOR IMPERIAL OIL SERVICE STN 2 MONTREAL RD VANIER ON K1L6E9	PRT

Map Key	Number of Records	Direction/ Distance (m)	Elev/Diff (m)	Site	DB
Location ID:		16164			
Type:		retail			
Expiry Date:		1995-09-30			
Capacity (L):		110000			
Licence #:		0026412001			

89	2 of 19	W/248.5	53.6 / -2.61	ESSO IMPERIAL OIL PRODUCTS & CHEMICALS DIVISION** 2 MONTREAL RD VANIER ON K1L 6E9	DTNK
--------------------	---------	---------	--------------	--	------

Delisted Expired Fuel Safety Facilities

Instance No:	9582901	Expired Date:	9/18/1996
Status:	EXPIRED	Max Hazard Rank:	
Instance ID:		Facility Location:	
Instance Type:	FS Facility	Facility Type:	
Instance Creation Dt:		Fuel Type 2:	
Instance Install Dt:		Fuel Type 3:	
Item Description:		Panam Related:	
Manufacturer:		Panam Venue Nm:	
Model:		External Identifier:	
Serial No:		Item:	
ULC Standard:		Piping Steel:	
Quantity:		Piping Galvanized:	
Unit of Measure:		Tank Single Wall St:	
Overfill Prot Type:		Piping Underground:	
Creation Date:		Tank Underground:	
Next Periodic Str DT:		Source:	
TSSA Base Sched Cycle 2:			
TSSAMax Hazard Rank 1:			
TSSA Risk Based Periodic Yn:			
TSSA Volume of Directives:			
TSSA Periodic Exempt:			
TSSA Statutory Interval:			
TSSA Recd Insp Interva:			
TSSA Recd Tolerance:			
TSSA Program Area:			
TSSA Program Area 2:			
Description:			
Original Source:	EXP		
Record Date:	Up to May 2013		

89	3 of 19	W/248.5	53.6 / -2.61	ESSO IMPERIAL OIL PRODUCTS & CHEMICALS DIVISION** 2 MONTREAL RD VANIER ON	DTNK
--------------------	---------	---------	--------------	--	------

Delisted Expired Fuel Safety Facilities

Instance No:	11030565	Expired Date:	
Status:	EXPIRED	Max Hazard Rank:	
Instance ID:	64452	Facility Location:	
Instance Type:	FS Piping	Facility Type:	
Instance Creation Dt:		Fuel Type 2:	
Instance Install Dt:		Fuel Type 3:	
Item Description:		Panam Related:	

Map Key	Number of Records	Direction/ Distance (m)	Elev/Diff (m)	Site	DB
Manufacturer: Model: Serial No: ULC Standard: Quantity: Unit of Measure: Overfill Prot Type: Creation Date: Next Periodic Str DT: TSSA Base Sched Cycle 2: TSSAMax Hazard Rank 1: TSSA Risk Based Periodic Yn: TSSA Volume of Directives: TSSA Periodic Exempt: TSSA Statutory Interval: TSSA Recd Insp Interva: TSSA Recd Tolerance: TSSA Program Area: TSSA Program Area 2:				Panam Venue Nm: External Identifier: Item: Piping Steel: Piping Galvanized: Tank Single Wall St: Piping Underground: Tank Underground: Source:	
		FS Piping			
		EXP			
		Up to Mar 2012			

89	4 of 19	W/248.5	53.6 / -2.61	ESSO IMPERIAL OIL PRODUCTS & CHEMICALS DIVISION** 2 MONTREAL RD VANIER ON	DTNK
--------------------	---------	---------	--------------	--	------

Delisted Expired Fuel Safety Facilities

Instance No:	11030595	Expired Date:	
Status:	EXPIRED	Max Hazard Rank:	
Instance ID:	63413	Facility Location:	
Instance Type:	FS Piping	Facility Type:	
Instance Creation Dt:		Fuel Type 2:	
Instance Install Dt:		Fuel Type 3:	
Item Description:		Panam Related:	
Manufacturer:		Panam Venue Nm:	
Model:		External Identifier:	
Serial No:		Item:	
ULC Standard:		Piping Steel:	
Quantity:		Piping Galvanized:	
Unit of Measure:		Tank Single Wall St:	
Overfill Prot Type:		Piping Underground:	
Creation Date:		Tank Underground:	
Next Periodic Str DT:		Source:	
TSSA Base Sched Cycle 2:			
TSSAMax Hazard Rank 1:			
TSSA Risk Based Periodic Yn:			
TSSA Volume of Directives:			
TSSA Periodic Exempt:			
TSSA Statutory Interval:			
TSSA Recd Insp Interva:			
TSSA Recd Tolerance:			
TSSA Program Area:			
TSSA Program Area 2:			
Description:	FS Piping		
Original Source:	EXP		
Record Date:	Up to Mar 2012		

Map Key	Number of Records	Direction/ Distance (m)	Elev/Diff (m)	Site	DB
89	5 of 19	W/248.5	53.6 / -2.61	ESSO IMPERIAL OIL PRODUCTS & CHEMICALS DIVISION** 2 MONTREAL RD VANIER ON	DTNK

Delisted Expired Fuel Safety Facilities

Instance No:	11030580	Expired Date:	
Status:	EXPIRED	Max Hazard Rank:	
Instance ID:	63550	Facility Location:	
Instance Type:	FS Piping	Facility Type:	
Instance Creation Dt:		Fuel Type 2:	
Instance Install Dt:		Fuel Type 3:	
Item Description:		Panam Related:	
Manufacturer:		Panam Venue Nm:	
Model:		External Identifier:	
Serial No:		Item:	
ULC Standard:		Piping Steel:	
Quantity:		Piping Galvanized:	
Unit of Measure:		Tank Single Wall St:	
Overfill Prot Type:		Piping Underground:	
Creation Date:		Tank Underground:	
Next Periodic Str DT:		Source:	
TSSA Base Sched Cycle 2:			
TSSAMax Hazard Rank 1:			
TSSA Risk Based Periodic Yn:			
TSSA Volume of Directives:			
TSSA Periodic Exempt:			
TSSA Statutory Interval:			
TSSA Recd Insp Interva:			
TSSA Recd Tolerance:			
TSSA Program Area:			
TSSA Program Area 2:			
Description:	FS Piping		
Original Source:	EXP		
Record Date:	Up to Mar 2012		

89	6 of 19	W/248.5	53.6 / -2.61	2 Montreal Rd Ottawa ON K1L6E9	EHS
--------------------	---------	---------	--------------	-----------------------------------	-----

Order No:	20140530023	Nearest Intersection:	
Status:	C	Municipality:	
Report Type:	Standard Report	Client Prov/State:	ON
Report Date:	09-JUN-14	Search Radius (km):	.25
Date Received:	30-MAY-14	X:	-75.669234
Previous Site Name:		Y:	45.432859
Lot/Building Size:			
Additional Info Ordered:	Fire Insur. Maps and/or Site Plans; City Directory		

89	7 of 19	W/248.5	53.6 / -2.61	ESSO IMPERIAL OIL PRODUCTS & CHEMICALS DIVISION** 2 MONTREAL RD VANIER K1L 6E9 ON CA ON	DTNK
--------------------	---------	---------	--------------	---	------

Delisted Expired Fuel Safety Facilities

Instance No:	11030557	Expired Date:	
Status:	EXPIRED	Max Hazard Rank:	NULL

Map Key	Number of Records	Direction/ Distance (m)	Elev/Diff (m)	Site	DB
Instance ID: Instance Type: Instance Creation Dt: 10/2/1989 Instance Install Dt: 10/2/1989 Item Description: FS Liquid Fuel Tank Manufacturer: NULL Model: NULL Serial No: NULL ULC Standard: NULL Quantity: 1 Unit of Measure: EA Overfill Prot Type: NULL Creation Date: 7/5/2009 1:23:15 AM Next Periodic Str DT: NULL TSSA Base Sched Cycle 2: NULL TSSAMax Hazard Rank 1: NULL TSSA Risk Based Periodic Yn: NULL TSSA Volume of Directives: NULL TSSA Periodic Exempt: NULL TSSA Statutory Interval: NULL TSSA Recd Insp Interva: NULL TSSA Recd Tolerance: NULL TSSA Program Area: NULL TSSA Program Area 2: NULL Description: UNDERGROUND TANK Original Source: EXP Record Date: 31-JUL-2020				Facility Location: 2 MONTREAL RD VANIER K1L 6E9 ON CA Facility Type: FS LIQUID FUEL TANK Fuel Type 2: NULL Fuel Type 3: NULL Panam Related: NULL Panam Venue Nm: NULL External Identifier: NULL Item: Piping Steel: Piping Galvanized: Tank Single Wall St: Piping Underground: Tank Underground: Source: FS Liquid Fuel Tank	

89	8 of 19	W/248.5	53.6 / -2.61	ESSO IMPERIAL OIL PRODUCTS & CHEMICALS DIVISION** 2 MONTREAL RD VANIER K1L 6E9 ON CA ON	DTNK
--------------------	---------	---------	--------------	--	------

Delisted Expired Fuel Safety Facilities

Instance No: 11030589 Status: EXPIRED Instance ID: Instance Type: Instance Creation Dt: 10/2/1989 Instance Install Dt: 10/2/1989 Item Description: FS Liquid Fuel Tank Manufacturer: NULL Model: NULL Serial No: NULL ULC Standard: NULL Quantity: 1 Unit of Measure: EA Overfill Prot Type: NULL Creation Date: 7/5/2009 1:23:16 AM Next Periodic Str DT: NULL TSSA Base Sched Cycle 2: NULL TSSAMax Hazard Rank 1: NULL TSSA Risk Based Periodic Yn: NULL TSSA Volume of Directives: NULL TSSA Periodic Exempt: NULL TSSA Statutory Interval: NULL TSSA Recd Insp Interva: NULL TSSA Recd Tolerance: NULL TSSA Program Area: NULL TSSA Program Area 2: NULL Description: UNDERGROUND TANK				Expired Date: Max Hazard Rank: NULL Facility Location: 2 MONTREAL RD VANIER K1L 6E9 ON CA Facility Type: FS LIQUID FUEL TANK Fuel Type 2: NULL Fuel Type 3: NULL Panam Related: NULL Panam Venue Nm: NULL External Identifier: NULL Item: Piping Steel: Piping Galvanized: Tank Single Wall St: Piping Underground: Tank Underground: Source: FS Liquid Fuel Tank	
--	--	--	--	--	--

Map Key	Number of Records	Direction/ Distance (m)	Elev/Diff (m)	Site	DB
Original Source:		EXP			
Record Date:		31-JUL-2020			

89	9 of 19	W/248.5	53.6 / -2.61	ESSO IMPERIAL OIL PRODUCTS & CHEMICALS DIVISION** 2 MONTREAL RD VANIER K1L 6E9 ON CA ON	DTNK
--------------------	---------	---------	--------------	--	------

Delisted Expired Fuel Safety Facilities

Instance No:	11030574	Expired Date:	
Status:	EXPIRED	Max Hazard Rank:	NULL
Instance ID:		Facility Location:	2 MONTREAL RD VANIER K1L 6E9 ON CA
Instance Type:		Facility Type:	FS LIQUID FUEL TANK
Instance Creation Dt:	10/2/1989	Fuel Type 2:	NULL
Instance Install Dt:	10/2/1989	Fuel Type 3:	NULL
Item Description:	FS Liquid Fuel Tank	Panam Related:	NULL
Manufacturer:	NULL	Panam Venue Nm:	NULL
Model:	NULL	External Identifier:	NULL
Serial No:	NULL	Item:	
ULC Standard:	NULL	Piping Steel:	
Quantity:	1	Piping Galvanized:	
Unit of Measure:	EA	Tank Single Wall St:	
Overfill Prot Type:	NULL	Piping Underground:	
Creation Date:	7/5/2009 1:23:16 AM	Tank Underground:	
Next Periodic Str DT:	NULL	Source:	FS Liquid Fuel Tank
TSSA Base Sched Cycle 2:	NULL		
TSSA Max Hazard Rank 1:	NULL		
TSSA Risk Based Periodic Yn:	NULL		
TSSA Volume of Directives:	NULL		
TSSA Periodic Exempt:	NULL		
TSSA Statutory Interval:	NULL		
TSSA Recd Insp Interva:	NULL		
TSSA Recd Tolerance:	NULL		
TSSA Program Area:	NULL		
TSSA Program Area 2:	NULL		
Description:	UNDERGROUND TANK		
Original Source:	EXP		
Record Date:	31-JUL-2020		

89	10 of 19	W/248.5	53.6 / -2.61	Imperial Oil 2 Montreal Road Vanier ON K1L6E9	GEN
--------------------	----------	---------	--------------	---	-----

Generator No:	ON3138263
SIC Code:	447190
SIC Description:	447190
Approval Years:	2015
PO Box No:	
Country:	Canada
Status:	
Co Admin:	Grant Pettypiece
Choice of Contact:	CO_ADMIN
Phone No Admin:	905 695-3217 Ext.3633
Contaminated Facility:	No
MHSW Facility:	No

Detail(s)

Waste Class:	252
Waste Class Name:	WASTE OILS & LUBRICANTS

Map Key	Number of Records	Direction/ Distance (m)	Elev/Diff (m)	Site	DB
Waste Class:		221			
Waste Class Name:		LIGHT FUELS			
Waste Class:		251			
Waste Class Name:		OIL SKIMMINGS & SLUDGES			
89	11 of 19	W/248.5	53.6 / -2.61	Imperial Oil 2 Montreal Road Vanier ON K1L6E9	GEN
Generator No:		ON3138263			
SIC Code:		447190			
SIC Description:		447190			
Approval Years:		2016			
PO Box No:					
Country:		Canada			
Status:					
Co Admin:		Jessica J Snelgrove			
Choice of Contact:		CO_OFFICIAL			
Phone No Admin:		587-476-5087 Ext.			
Contaminated Facility:		No			
MHSW Facility:		No			
<u>Detail(s)</u>					
Waste Class:		251			
Waste Class Name:		OIL SKIMMINGS & SLUDGES			
Waste Class:		221			
Waste Class Name:		LIGHT FUELS			
Waste Class:		252			
Waste Class Name:		WASTE OILS & LUBRICANTS			
89	12 of 19	W/248.5	53.6 / -2.61	Imperial Oil 2 Montreal Road Vanier ON K1L6E9	GEN
Generator No:		ON3138263			
SIC Code:		447190			
SIC Description:		447190			
Approval Years:		2014			
PO Box No:					
Country:		Canada			
Status:					
Co Admin:		Grant Pettypiece			
Choice of Contact:		CO_ADMIN			
Phone No Admin:		905 695-3217 Ext.3633			
Contaminated Facility:		No			
MHSW Facility:		No			
<u>Detail(s)</u>					
Waste Class:		252			
Waste Class Name:		WASTE OILS & LUBRICANTS			
Waste Class:		251			
Waste Class Name:		OIL SKIMMINGS & SLUDGES			
Waste Class:		221			
Waste Class Name:		LIGHT FUELS			

Map Key	Number of Records	Direction/ Distance (m)	Elev/Diff (m)	Site	DB
89	13 of 19	W/248.5	53.6 / -2.61	Imperial Oil 2 Montreal Road Vanier ON K1L6E9	GEN
Generator No:		ON3138263			
SIC Code:					
SIC Description:					
Approval Years:		As of Dec 2018			
PO Box No:					
Country:		Canada			
Status:		Registered			
Co Admin:					
Choice of Contact:					
Phone No Admin:					
Contaminated Facility:					
MHSW Facility:					
<u>Detail(s)</u>					
Waste Class:		221 I			
Waste Class Name:		Light fuels			
Waste Class:		221 L			
Waste Class Name:		Light fuels			
Waste Class:		251 L			
Waste Class Name:		Waste oils/sludges (petroleum based)			
Waste Class:		252 L			
Waste Class Name:		Waste crankcase oils and lubricants			

89	14 of 19	W/248.5	53.6 / -2.61	Imperial Oil 2 Montreal Road Vanier ON K1L6E9	GEN
Generator No:		ON3138263			
SIC Code:					
SIC Description:					
Approval Years:		As of Jul 2020			
PO Box No:					
Country:		Canada			
Status:		Registered			
Co Admin:					
Choice of Contact:					
Phone No Admin:					
Contaminated Facility:					
MHSW Facility:					
<u>Detail(s)</u>					
Waste Class:		221 I			
Waste Class Name:		Light fuels			
Waste Class:		251 L			
Waste Class Name:		Waste oils/sludges (petroleum based)			
Waste Class:		221 L			
Waste Class Name:		Light fuels			
Waste Class:		252 L			
Waste Class Name:		Waste crankcase oils and lubricants			

Map Key	Number of Records	Direction/ Distance (m)	Elev/Diff (m)	Site	DB
---------	-------------------	-------------------------	---------------	------	----

[89](#) 15 of 19 W/248.5 53.6 / -2.61 ESSO IMPERIAL OIL PRODUCTS & CHEMICALS DIVISION** FST
2 MONTREAL RD VANIER K1L 6E9 ON CA ON

Instance No:	11030589	Manufacturer:	
Status:		Serial No:	
Cont Name:		Ulc Standard:	
Instance Type:		Quantity:	
Item:		Unit of Measure:	
Item Description:	FS Liquid Fuel Tank	Fuel Type:	Gasoline
Tank Type:	Liquid Fuel Single Wall UST	Fuel Type2:	NULL
Install Date:	10/2/1989	Fuel Type3:	NULL
Install Year:	1990	Piping Steel:	
Years in Service:		Piping Galvanized:	
Model:	NULL	Tanks Single Wall St:	
Description:		Piping Underground:	
Capacity:	30000	No Underground:	
Tank Material:	Fiberglass (FRP)	Panam Related:	
Corrosion Protect:	Fiberglass	Panam Venue:	
Overfill Protect:			
Facility Type:	FS Liquid Fuel Tank		
Parent Facility Type:			
Facility Location:			
Device Installed Location:	2 MONTREAL RD VANIER K1L 6E9 ON CA		

Liquid Fuel Tank Details

Overfill Protection:
Owner Account Name: ESSO IMPERIAL OIL PRODUCTS & CHEMICALS DIVISION**
Item: FS LIQUID FUEL TANK

[89](#) 16 of 19 W/248.5 53.6 / -2.61 ESSO IMPERIAL OIL PRODUCTS & CHEMICALS DIVISION** FST
2 MONTREAL RD VANIER K1L 6E9 ON CA ON

Instance No:	11030574	Manufacturer:	
Status:		Serial No:	
Cont Name:		Ulc Standard:	
Instance Type:		Quantity:	
Item:		Unit of Measure:	
Item Description:	FS Liquid Fuel Tank	Fuel Type:	Gasoline
Tank Type:	Liquid Fuel Single Wall UST	Fuel Type2:	NULL
Install Date:	10/2/1989	Fuel Type3:	NULL
Install Year:	1990	Piping Steel:	
Years in Service:		Piping Galvanized:	
Model:	NULL	Tanks Single Wall St:	
Description:		Piping Underground:	
Capacity:	30000	No Underground:	
Tank Material:	Fiberglass (FRP)	Panam Related:	
Corrosion Protect:	Fiberglass	Panam Venue:	
Overfill Protect:			
Facility Type:	FS Liquid Fuel Tank		
Parent Facility Type:			
Facility Location:			
Device Installed Location:	2 MONTREAL RD VANIER K1L 6E9 ON CA		

Liquid Fuel Tank Details

Overfill Protection:
Owner Account Name: ESSO IMPERIAL OIL PRODUCTS & CHEMICALS DIVISION**

Map Key	Number of Records	Direction/ Distance (m)	Elev/Diff (m)	Site	DB
Item:		FS LIQUID FUEL TANK			
89	17 of 19	W/248.5	53.6 / -2.61	ESSO IMPERIAL OIL PRODUCTS & CHEMICALS DIVISION** 2 MONTREAL RD VANIER K1L 6E9 ON CA ON	FST
Instance No:	11030557			Manufacturer:	
Status:				Serial No:	
Cont Name:				Ulc Standard:	
Instance Type:				Quantity:	
Item:				Unit of Measure:	
Item Description:	FS Liquid Fuel Tank			Fuel Type:	Gasoline
Tank Type:	Liquid Fuel Single Wall UST			Fuel Type2:	NULL
Install Date:	10/2/1989			Fuel Type3:	NULL
Install Year:	1990			Piping Steel:	
Years in Service:				Piping Galvanized:	
Model:	NULL			Tanks Single Wall St:	
Description:				Piping Underground:	
Capacity:	50000			No Underground:	
Tank Material:	Fiberglass (FRP)			Panam Related:	
Corrosion Protect:	Fiberglass			Panam Venue:	
Overfill Protect:					
Facility Type:	FS Liquid Fuel Tank				
Parent Facility Type:					
Facility Location:					
Device Installed Location:	2 MONTREAL RD VANIER K1L 6E9 ON CA				
<u>Liquid Fuel Tank Details</u>					
Overfill Protection:					
Owner Account Name:	ESSO IMPERIAL OIL PRODUCTS & CHEMICALS DIVISION**				
Item:	FS LIQUID FUEL TANK				

89	18 of 19	W/248.5	53.6 / -2.61	Imperial Oil 2 Montreal Road Vanier ON K1L6E9	GEN
Generator No:	ON3138263				
SIC Code:					
SIC Description:					
Approval Years:	As of Nov 2021				
PO Box No:					
Country:	Canada				
Status:	Registered				
Co Admin:					
Choice of Contact:					
Phone No Admin:					
Contaminated Facility:					
MHSW Facility:					
<u>Detail(s)</u>					
Waste Class:	251 L				
Waste Class Name:	Waste oils/sludges (petroleum based)				
Waste Class:	221 L				
Waste Class Name:	Light fuels				
Waste Class:	252 L				
Waste Class Name:	Waste crankcase oils and lubricants				
Waste Class:	221 I				

Map Key	Number of Records	Direction/ Distance (m)	Elev/Diff (m)	Site	DB
Waste Class Name:		Light fuels			
89	19 of 19	W/248.5	53.6 / -2.61	JBPA Development Inc 2 Montreal Rd Ottawa ON K1L 6E9	GEN
Generator No:		ON4189636			
SIC Code:					
SIC Description:					
Approval Years:		As of Oct 2022			
PO Box No:					
Country:		Canada			
Status:		Registered			
Co Admin:					
Choice of Contact:					
Phone No Admin:					
Contaminated Facility:					
MHSW Facility:					
<u>Detail(s)</u>					
Waste Class:		221 L			
Waste Class Name:		LIGHT FUELS			
90	1 of 12	S/248.7	57.9 / 1.73	SUNOCO INC - THROUGH AGENT PIONEER PETROLEUMS MANA 350 MONTGOMERY ST VANIER ON K1L7X2	PRT
Location ID:		16163			
Type:		retail			
Expiry Date:		1995-11-30			
Capacity (L):		109200			
Licence #:		0076419696			
90	2 of 12	S/248.7	57.9 / 1.73	PIONEER ENERGY MANAGEMENT INC. 350 MONTGOMERY ST VANIER ON K1L 7X2	DTNK
<u>Delisted Expired Fuel Safety Facilities</u>					
Instance No:		9805068		Expired Date: 5/10/1994	
Status:		EXPIRED		Max Hazard Rank:	
Instance ID:				Facility Location:	
Instance Type:		FS Facility		Facility Type:	
Instance Creation Dt:				Fuel Type 2:	
Instance Install Dt:				Fuel Type 3:	
Item Description:				Panam Related:	
Manufacturer:				Panam Venue Nm:	
Model:				External Identifier:	
Serial No:				Item:	
ULC Standard:				Piping Steel:	
Quantity:				Piping Galvanized:	
Unit of Measure:				Tank Single Wall St:	
Overfill Prot Type:				Piping Underground:	
Creation Date:				Tank Underground:	
Next Periodic Str DT:				Source:	
TSSA Base Sched Cycle 2:					
TSSAMax Hazard Rank 1:					

Map Key	Number of Records	Direction/ Distance (m)	Elev/Diff (m)	Site	DB
TSSA Risk Based Periodic Yn: TSSA Volume of Directives: TSSA Periodic Exempt: TSSA Statutory Interval: TSSA Recd Insp Interva: TSSA Recd Tolerance: TSSA Program Area: TSSA Program Area 2: Description: Original Source: EXP Record Date: Up to May 2013					

90	3 of 12	S/248.7	57.9 / 1.73	PIONEER ENERGY MANAGEMENT INC. 350 MONTGOMERY ST VANIER ON	DTNK
--------------------	---------	---------	-------------	--	------

Delisted Expired Fuel Safety Facilities

Instance No:	11428574	Expired Date:	
Status:	EXPIRED	Max Hazard Rank:	
Instance ID:	83981	Facility Location:	
Instance Type:	FS Piping	Facility Type:	
Instance Creation Dt:		Fuel Type 2:	
Instance Install Dt:		Fuel Type 3:	
Item Description:		Panam Related:	
Manufacturer:		Panam Venue Nm:	
Model:		External Identifier:	
Serial No:		Item:	
ULC Standard:		Piping Steel:	
Quantity:		Piping Galvanized:	
Unit of Measure:		Tank Single Wall St:	
Overfill Prot Type:		Piping Underground:	
Creation Date:		Tank Underground:	
Next Periodic Str DT:		Source:	
TSSA Base Sched Cycle 2:			
TSSAMax Hazard Rank 1:			
TSSA Risk Based Periodic Yn:			
TSSA Volume of Directives:			
TSSA Periodic Exempt:			
TSSA Statutory Interval:			
TSSA Recd Insp Interva:			
TSSA Recd Tolerance:			
TSSA Program Area:			
TSSA Program Area 2:			
Description:	FS Piping		
Original Source:	EXP		
Record Date:	Up to Mar 2012		

90	4 of 12	S/248.7	57.9 / 1.73	PIONEER ENERGY MANAGEMENT INC 350 MONTGOMERY ST VANIER K1L 7X2 ON CA ON	DTNK
--------------------	---------	---------	-------------	---	------

Delisted Expired Fuel Safety Facilities

Instance No:	11305743	Expired Date:	
Status:	EXPIRED	Max Hazard Rank:	NULL
Instance ID:		Facility Location:	350 MONTGOMERY ST VANIER K1L 7X2 ON CA
Instance Type:		Facility Type:	FS LIQUID FUEL TANK

Map Key	Number of Records	Direction/ Distance (m)	Elev/Diff (m)	Site	DB
Instance Creation Dt:	10/2/1989			Fuel Type 2:	NULL
Instance Install Dt:	10/2/1989			Fuel Type 3:	NULL
Item Description:	FS Liquid Fuel Tank			Panam Related:	NULL
Manufacturer:	NULL			Panam Venue Nm:	NULL
Model:	NULL			External Identifier:	NULL
Serial No:	NULL			Item:	
ULC Standard:	NULL			Piping Steel:	
Quantity:	1			Piping Galvanized:	
Unit of Measure:	EA			Tank Single Wall St:	
Overfill Prot Type:	NULL			Piping Underground:	
Creation Date:	7/5/2009 1:24:42 AM			Tank Underground:	
Next Periodic Str DT:	NULL			Source:	FS Liquid Fuel Tank
TSSA Base Sched Cycle 2:	NULL				
TSSAMax Hazard Rank 1:	NULL				
TSSA Risk Based Periodic Yn:	NULL				
TSSA Volume of Directives:	NULL				
TSSA Periodic Exempt:	NULL				
TSSA Statutory Interval:	NULL				
TSSA Recd Insp Interva:	NULL				
TSSA Recd Tolerance:	NULL				
TSSA Program Area:	NULL				
TSSA Program Area 2:	NULL				
Description:	REMOVED AS PER REPORT E035812				
Original Source:	EXP				
Record Date:	31-JUL-2020				

[90](#) 5 of 12 S/248.7 57.9 / 1.73 PIONEER ENERGY MANAGEMENT INC
350 MONTGOMERY ST VANIER K1L 7X2 ON CA DTNK
ON

Delisted Expired Fuel Safety Facilities

Instance No:	11030543			Expired Date:	NULL
Status:	EXPIRED			Max Hazard Rank:	NULL
Instance ID:				Facility Location:	350 MONTGOMERY ST VANIER K1L 7X2 ON CA
Instance Type:				Facility Type:	FS LIQUID FUEL TANK
Instance Creation Dt:	10/2/1989			Fuel Type 2:	NULL
Instance Install Dt:	10/2/1989			Fuel Type 3:	NULL
Item Description:	FS Liquid Fuel Tank			Panam Related:	NULL
Manufacturer:	NULL			Panam Venue Nm:	NULL
Model:	NULL			External Identifier:	NULL
Serial No:	NULL			Item:	
ULC Standard:	NULL			Piping Steel:	
Quantity:	1			Piping Galvanized:	
Unit of Measure:	EA			Tank Single Wall St:	
Overfill Prot Type:	NULL			Piping Underground:	
Creation Date:	7/5/2009 1:23:15 AM			Tank Underground:	
Next Periodic Str DT:	NULL			Source:	FS Liquid Fuel Tank
TSSA Base Sched Cycle 2:	NULL				
TSSAMax Hazard Rank 1:	NULL				
TSSA Risk Based Periodic Yn:	NULL				
TSSA Volume of Directives:	NULL				
TSSA Periodic Exempt:	NULL				
TSSA Statutory Interval:	NULL				
TSSA Recd Insp Interva:	NULL				
TSSA Recd Tolerance:	NULL				
TSSA Program Area:	NULL				
TSSA Program Area 2:	NULL				
Description:	REMOVED AS PER REPORT E035812				
Original Source:	EXP				
Record Date:	31-JUL-2020				

Map Key	Number of Records	Direction/ Distance (m)	Elev/Diff (m)	Site	DB
90	6 of 12	S/248.7	57.9 / 1.73	PIONEER ENERGY MANAGEMENT INC 350 MONTGOMERY ST VANIER K1L 7X2 ON CA ON	DTNK

Delisted Expired Fuel Safety Facilities

Instance No:	11305725	Expired Date:	
Status:	EXPIRED	Max Hazard Rank:	NULL
Instance ID:		Facility Location:	350 MONTGOMERY ST VANIER K1L 7X2 ON CA
Instance Type:		Facility Type:	FS LIQUID FUEL TANK
Instance Creation Dt:	10/2/1989	Fuel Type 2:	NULL
Instance Install Dt:	10/2/1989	Fuel Type 3:	NULL
Item Description:	FS Liquid Fuel Tank	Panam Related:	NULL
Manufacturer:	NULL	Panam Venue Nm:	NULL
Model:	NULL	External Identifier:	NULL
Serial No:	NULL	Item:	
ULC Standard:	NULL	Piping Steel:	
Quantity:	1	Piping Galvanized:	
Unit of Measure:	EA	Tank Single Wall St:	
Overfill Prot Type:	NULL	Piping Underground:	
Creation Date:	7/5/2009 1:24:35 AM	Tank Underground:	
Next Periodic Str DT:	NULL	Source:	FS Liquid Fuel Tank
TSSA Base Sched Cycle 2:	NULL		
TSSAMax Hazard Rank 1:	NULL		
TSSA Risk Based Periodic Yn:	NULL		
TSSA Volume of Directives:	NULL		
TSSA Periodic Exempt:	NULL		
TSSA Statutory Interval:	NULL		
TSSA Recd Insp Interva:	NULL		
TSSA Recd Tolerance:	NULL		
TSSA Program Area:	NULL		
TSSA Program Area 2:	NULL		
Description:	REMOVED AS PER REPORT E035812		
Original Source:	EXP		
Record Date:	31-JUL-2020		

90	7 of 12	S/248.7	57.9 / 1.73	McKeown Contracting & Willy's Roll-Offs Ltd 350 MONTGOMERY STREET VANIER ON K1L 7X2	GEN
--------------------	---------	---------	-------------	---	-----

Generator No: ON4175671
SIC Code:
SIC Description:
Approval Years: As of Oct 2019
PO Box No:
Country: Canada
Status: Registered
Co Admin:
Choice of Contact:
Phone No Admin:
Contaminated Facility:
MHSW Facility:

Detail(s)

Waste Class: 221 I
Waste Class Name: Light fuels

Map Key	Number of Records	Direction/ Distance (m)	Elev/Diff (m)	Site	DB
90	8 of 12	S/248.7	57.9 / 1.73	PIONEER ENERGY MANAGEMENT INC 350 MONTGOMERY ST VANIER K1L 7X2 ON CA ON	FST

Instance No:	11305725	Manufacturer:	
Status:		Serial No:	
Cont Name:		Ulc Standard:	
Instance Type:		Quantity:	
Item:		Unit of Measure:	
Item Description:	FS Liquid Fuel Tank	Fuel Type:	Gasoline
Tank Type:	Liquid Fuel Single Wall UST	Fuel Type2:	NULL
Install Date:	10/2/1989	Fuel Type3:	NULL
Install Year:	1991	Piping Steel:	
Years in Service:		Piping Galvanized:	
Model:	NULL	Tanks Single Wall St:	
Description:		Piping Underground:	
Capacity:	36400	No Underground:	
Tank Material:	Fiberglass (FRP)	Panam Related:	
Corrosion Protect:	Fiberglass	Panam Venue:	
Overfill Protect:			
Facility Type:	FS Liquid Fuel Tank		
Parent Facility Type:			
Facility Location:			
Device Installed Location:	350 MONTGOMERY ST VANIER K1L 7X2 ON CA		

Liquid Fuel Tank Details

Overfill Protection:
Owner Account Name: PIONEER ENERGY MANAGEMENT INC
Item: FS LIQUID FUEL TANK

90	9 of 12	S/248.7	57.9 / 1.73	PIONEER ENERGY MANAGEMENT INC 350 MONTGOMERY ST VANIER K1L 7X2 ON CA ON	FST
--------------------	---------	---------	-------------	---	-----

Instance No:	11030543	Manufacturer:	
Status:		Serial No:	
Cont Name:		Ulc Standard:	
Instance Type:		Quantity:	
Item:		Unit of Measure:	
Item Description:	FS Liquid Fuel Tank	Fuel Type:	Gasoline
Tank Type:	Liquid Fuel Single Wall UST	Fuel Type2:	NULL
Install Date:	10/2/1989	Fuel Type3:	NULL
Install Year:	1991	Piping Steel:	
Years in Service:		Piping Galvanized:	
Model:	NULL	Tanks Single Wall St:	
Description:		Piping Underground:	
Capacity:	36400	No Underground:	
Tank Material:	Fiberglass (FRP)	Panam Related:	
Corrosion Protect:	Fiberglass	Panam Venue:	
Overfill Protect:			
Facility Type:	FS Liquid Fuel Tank		
Parent Facility Type:			
Facility Location:			
Device Installed Location:	350 MONTGOMERY ST VANIER K1L 7X2 ON CA		

Liquid Fuel Tank Details

Overfill Protection:
Owner Account Name: PIONEER ENERGY MANAGEMENT INC
Item: FS LIQUID FUEL TANK

Map Key	Number of Records	Direction/ Distance (m)	Elev/Diff (m)	Site	DB
90	10 of 12	S/248.7	57.9 / 1.73	PIONEER ENERGY MANAGEMENT INC 350 MONTGOMERY ST VANIER K1L 7X2 ON CA ON	FST
Instance No: 11305743 Status: Cont Name: Instance Type: Item: Item Description: FS Liquid Fuel Tank Tank Type: Liquid Fuel Single Wall UST Install Date: 10/2/1989 Install Year: 1991 Years in Service: Model: NULL Description: Capacity: 36400 Tank Material: Fiberglass (FRP) Corrosion Protect: Fiberglass Overfill Protect: Facility Type: FS Liquid Fuel Tank Parent Facility Type: Facility Location: Device Installed Location: 350 MONTGOMERY ST VANIER K1L 7X2 ON CA					
Manufacturer: Serial No: Ulc Standard: Quantity: Unit of Measure: Fuel Type: Gasoline Fuel Type2: NULL Fuel Type3: NULL Piping Steel: Piping Galvanized: Tanks Single Wall St: Piping Underground: No Underground: Panam Related: Panam Venue:					
Liquid Fuel Tank Details					
Overfill Protection: Owner Account Name: PIONEER ENERGY MANAGEMENT INC Item: FS LIQUID FUEL TANK					
90	11 of 12	S/248.7	57.9 / 1.73	350 Montgomery Street Vanier ON K1L 7X2	EHS
Order No: 21050700544 Status: C Report Type: Standard Report Report Date: 12-MAY-21 Date Received: 07-MAY-21 Previous Site Name: Lot/Building Size: Additional Info Ordered: Fire Insur. Maps and/or Site Plans					
Nearest Intersection: Municipality: Client Prov/State: ON Search Radius (km): .25 X: -75.6657764 Y: 45.4311922					
90	12 of 12	S/248.7	57.9 / 1.73	350 Montgomery Street Vanier ON K1L 7X2	EHS
Order No: 21050700544 Status: C Report Type: Standard Report Report Date: 12-MAY-21 Date Received: 07-MAY-21 Previous Site Name: Lot/Building Size: Additional Info Ordered: Fire Insur. Maps and/or Site Plans					
Nearest Intersection: Municipality: Client Prov/State: ON Search Radius (km): .25 X: -75.6657764 Y: 45.4311922					
91	1 of 2	ESE/249.0	59.9 / 3.69	164 Jeanne Mance St Ottawa ON	SPL
Ref No: 7156-ATN63T Site No: NA Incident Dt: 2017/12/01					
Discharger Report: Material Group: Health/Env Conseq: 2 - Minor Environment					

Map Key	Number of Records	Direction/ Distance (m)	Elev/Diff (m)	Site	DB
Year: Incident Cause: Incident Event: Leak/Break Contaminant Code: 35 Contaminant Name: NATURAL GAS (METHANE) Contaminant Limit 1: Contam Limit Freq 1: Contaminant UN No 1: 1075 Environment Impact: Nature of Impact: Receiving Medium: Receiving Env: Air MOE Response: No Dt MOE Arvl on Scn: MOE Reported Dt: 2017/12/01 Dt Document Closed: 2017/12/16				Client Type: Sector Type: Unknown / N/A Agency Involved: Nearest Watercourse: Site Address: 164 Jeanne Mance St Site District Office: Ottawa Site Postal Code: Site Region: Eastern Site Municipality: Ottawa Site Lot: Site Conc: Northing: Easting: Site Geo Ref Accu: Site Map Datum: SAC Action Class: TSSA - Fuel Safety Branch - Hydrocarbon Fuel Release/Spill Pipeline/Components	
Incident Reason: Operator/Human Error Site Name: 164 Jeanne Mance St<UNOFFICIAL> Site County/District: Site Geo Ref Meth: Incident Summary: TSSA FSB: 2 inch main hit by unknown contractor Contaminant Qty: 0 other - see incident description					

91	2 of 2	ESE/249.0	59.9 / 3.69	PIPELINE HIT 2" 164 JEANNE MANCE ST,,OTTAWA,ON,K1L 6M3, CA ON	PINC
Incident Id: Incident No: 2202170 Incident Reported Dt: 12/4/2017 Type: FS-Pipeline Incident Status Code: Tank Status: Not Investigated Task No: Spills Action Centre: Fuel Type: Fuel Occurrence Tp: Date of Occurrence: Occurrence Start Dt: Depth: Customer Acct Name: PIPELINE HIT 2" Incident Address: 164 JEANNE MANCE ST,,OTTAWA,ON,K1L 6M3,CA Operation Type: Pipeline Type: Regulator Type: Summary: Reported By: Affiliation: Occurrence Desc: Damage Reason: Notes:				Pipe Material: Fuel Category: Health Impact: Environment Impact: Property Damage: Service Interrupt: Enforce Policy: Public Relation: Pipeline System: PSIG: Attribute Category: Regulator Location: Method Details:	

92	1 of 1	ESE/249.0	59.9 / 3.69	344 Cyr Avenue, Ottawa ON K1L 7P1	INC
Incident No: 455192 Incident ID: 2607036 Instance No: Status Code: Causal Analysis Complete Attribute Category: FS-Incident				Any Health Impact: Any Enviro Impact: Service Interrupted: Was Prop Damaged: Reside App. Type:	

Map Key	Number of Records	Direction/ Distance (m)	Elev/Diff (m)	Site	DB
Context: Date of Occurrence: Time of Occurrence: Incident Created On: Instance Creation Dt: Instance Install Dt: Occur Insp Start Date: Approx Quant Rel: Tank Capacity: Fuels Occur Type: Fuel Type Involved: Enforcement Policy: Prc Escalation Req: Tank Material Type: Tank Storage Type: Tank Location Type: Pump Flow Rate Cap: Task No: Notes: Drainage System: Sub Surface Contam.: Aff Prop Use Water: Contam. Migrated: Contact Natural Env: Incident Location: Occurrence Narrative: Operation Type Involved: Item: Item Description: Device Installed Location:				Commer App. Type: Indus App. Type: Institut App. Type: Venting Type: Vent Conn Mater: Vent Chimney Mater: Pipeline Type: Service / Riser Distribution Pipeline Pipeline Involved: Pipe Material: Plastic Depth Ground Cover: 0.7 Regulator Location: Outside Regulator Type: Service Regulator (up to 60 psi intake) Operation Pressure: 60 Liquid Prop Make: Liquid Prop Model: Liquid Prop Serial No: Liquid Prop Notes: Equipment Type: Equipment Model: Serial No: Cylinder Capacity: Cylinder Cap Units: Cylinder Mat Type: Near Body of Water:	
		344 Cyr Avenue, Ottawa - 1 1/4" Pipeline Hit			

93	1 of 1	E/249.1	59.9 / 3.69	(NO CIVIC) JEANNE MANCE ST. lot 6 OTTAWA ON	WWIS	
Well ID: Construction Date: Use 1st: Use 2nd: Final Well Status: Water Type: Casing Material: Audit No: Tag: Constructn Method: Elevation (m): Elevatn Reliabilty: Depth to Bedrock: Well Depth: Overburden/Bedrock: Pump Rate: Static Water Level: Clear/Cloudy: Municipality: Site Info:	7296148	Abandoned-Other	Z262344	Flowing (Y/N): Flow Rate: Data Entry Status: Data Src: Date Received: Selected Flag: Abandonment Rec: Contractor: Form Version: Owner: County: Lot: Concession: Concession Name: Easting NAD83: Northing NAD83: Zone: UTM Reliability:	02-Oct-2017 00:00:00 TRUE Yes 1119 7 OTTAWA-CARLETON 006 JG	GLOUCESTER TOWNSHIP BOREHOLE#16-6
PDF URL (Map):						
Additional Detail(s) (Map)						
Well Completed Date: Year Completed: Depth (m): Latitude:	2017/08/18	2017	45.4331011939349			

Map Key	Number of Records	Direction/ Distance (m)	Elev/Diff (m)	Site	DB
Longitude:		-75.662918703214			
Path:					
<u>Bore Hole Information</u>					
Bore Hole ID:	1006757642			Elevation:	
DP2BR:				Elevrc:	
Spatial Status:				Zone:	18
Code OB:				East83:	448147.00
Code OB Desc:				North83:	5031278.00
Open Hole:				Org CS:	MTM09
Cluster Kind:				UTMRC:	4
Date Completed:	18-Aug-2017 00:00:00			UTMRC Desc:	margin of error : 30 m - 100 m
Remarks:				Location Method:	wwr
Loc Method Desc:		on Water Well Record			
Elevrc Desc:					
Location Source Date:					
Improvement Location Source:					
Improvement Location Method:					
Source Revision Comment:					
Supplier Comment:					
<u>Overburden and Bedrock</u>					
<u>Materials Interval</u>					
Formation ID:	1006930096				
Layer:					
Color:					
General Color:					
Mat1:					
Most Common Material:					
Mat2:					
Mat2 Desc:					
Mat3:					
Mat3 Desc:					
Formation Top Depth:					
Formation End Depth:					
Formation End Depth UOM:		ft			
<u>Annular Space/Abandonment</u>					
<u>Sealing Record</u>					
Plug ID:	1006930102				
Layer:	1				
Plug From:	0.0				
Plug To:	17.0				
Plug Depth UOM:		ft			
<u>Annular Space/Abandonment</u>					
<u>Sealing Record</u>					
Plug ID:	1006930103				
Layer:	1				
Plug From:	0.0				
Plug To:	17.0				
Plug Depth UOM:		ft			
<u>Method of Construction & Well</u>					
<u>Use</u>					
Method Construction ID:	1006930101				
Method Construction Code:					

Map Key	Number of Records	Direction/ Distance (m)	Elev/Diff (m)	Site	DB
Method Construction:					
Other Method Construction:					
<u>Pipe Information</u>					
Pipe ID:		1006930094			
Casing No:		0			
Comment:					
Alt Name:					
<u>Construction Record - Casing</u>					
Casing ID:		1006930099			
Layer:					
Material:					
Open Hole or Material:					
Depth From:					
Depth To:					
Casing Diameter:					
Casing Diameter UOM:		inch			
Casing Depth UOM:		ft			
<u>Construction Record - Screen</u>					
Screen ID:		1006930100			
Layer:					
Slot:					
Screen Top Depth:					
Screen End Depth:					
Screen Material:					
Screen Depth UOM:		ft			
Screen Diameter UOM:		inch			
Screen Diameter:					
<u>Results of Well Yield Testing</u>					
Pumping Test Method Desc:					
Pump Test ID:		1006930095			
Pump Set At:					
Static Level:					
Final Level After Pumping:					
Recommended Pump Depth:					
Pumping Rate:					
Flowing Rate:					
Recommended Pump Rate:					
Levels UOM:		ft			
Rate UOM:		GPM			
Water State After Test Code:		3			
Water State After Test:		OTHER			
Pumping Test Method:		0			
Pumping Duration HR:					
Pumping Duration MIN:					
Flowing:		No			
<u>Water Details</u>					
Water ID:		1006930098			
Layer:					
Kind Code:					
Kind:					
Water Found Depth:					
Water Found Depth UOM:		ft			

Map Key	Number of Records	Direction/ Distance (m)	Elev/Diff (m)	Site	DB
<u>Hole Diameter</u>					
Hole ID:		1006930097			
Diameter:					
Depth From:					
Depth To:					
Hole Depth UOM:		ft			
Hole Diameter UOM:		inch			
<u>Links</u>					
Bore Hole ID:	1006757642			Tag No:	
Depth M:				Contractor:	1119
Year Completed:	2017			Path:	
Well Completed Dt:	2017/08/18			Latitude:	45.4331011939349
Audit No:	Z262344			Longitude:	-75.662918703214

94	1 of 1	NNE/249.7	58.9 / 2.76	PRIVATE RESIDENCE RESIDENCE AT 256 EMOND ST. STORAGE TANK/BARREL VANIER CITY ON K1L 7R8	SPL
Ref No:	34027			Discharger Report:	
Site No:				Material Group:	
Incident Dt:	4/28/1990			Health/Env Conseq:	
Year:				Client Type:	
Incident Cause:	ABOVE-GROUND TANK LEAK			Sector Type:	
Incident Event:				Agency Involved:	
Contaminant Code:				Nearest Watercourse:	
Contaminant Name:				Site Address:	
Contaminant Limit 1:				Site District Office:	
Contam Limit Freq 1:				Site Postal Code:	
Contaminant UN No 1:				Site Region:	
Environment Impact:	POSSIBLE			Site Municipality:	20102
Nature of Impact:				Site Lot:	
Receiving Medium:	LAND			Site Conc:	
Receiving Env:				Northing:	
MOE Response:				Easting:	
Dt MOE Arvl on Scn:				Site Geo Ref Accu:	
MOE Reported Dt:	4/30/1990			Site Map Datum:	
Dt Document Closed:				SAC Action Class:	
Incident Reason:	EQUIPMENT FAILURE			Source Type:	
Site Name:					
Site County/District:					
Site Geo Ref Meth:					
Incident Summary:	UNKNOWN AMOUNT OF FURNACE OIL TO GROUND FROM RESIDENTIAL STORAGE TANK.				
Contaminant Qty:					

Unplottable Summary

Total: **80** Unplottable sites

DB	Company Name/Site Name	Address	City	Postal
CA	VANIER CITY	CYR AVE.	VANIER CITY ON	
CA	VANIER CITY MONTREAL RD.	MONTREAL RD.	VANIER CITY ON	
CA	MALHOTRA DEVELOPMENTS INC.-PT.LOT 23/C-1	MONTREAL RD./STM-WATER MGT.	OTTAWA CITY ON	
CA	GERALD SAVOIE C/O MONTFORT HOSPITAL	MONTREAL ROAD	OTTAWA CITY ON	
CA	GERALD SAVOIE C/O MONFORT HOSPITAL	MONTREAL ROAD	OTTAWA CITY ON	
CA	Suncor Energy Products Inc.		Ottawa ON	
CA	Petro-Canada		Ottawa ON	
CONV	IMPERIAL OIL LIMITED		NORTH YORK ON	
CONV	IMPERIAL OIL LIMITED		DON MILLS ON	
DTNK	DIRECTOR ST LAURENT REGION	NRC MONTREAL RD BLOCK M39	OTTAWA ON CA	
DTNK	DIRECTOR ST LAURENT REGION	NRC MONTREAL RD BLOCK M39	OTTAWA ON	
DTNK	DIRECTOR ST LAURENT REGION	NRC MONTREAL RD BLOCK M39	OTTAWA ON	
EBR	Tomlinson Environmental Services Ltd.	Mobile Facility Ottawa	CITY OF OTTAWA ON	
EBR	1092066 Ontario Inc. operating as McKeown Contracting	Mobile Facility Ottawa	CITY OF OTTAWA ON	
ECA	1092066 Ontario Inc. operating as McKeown Contracting	Mobile	Ottawa ON	
ECA	1092066 Ontario Inc. operating as McKeown Contracting	Mobile	Ottawa ON	K0A 2W0
ECA	Petro-Canada Inc.		Ottawa ON	L6L 6N5
ECA	Tomlinson Environmental	Mobile Facility	Ottawa ON	K1G 3N4

Services Ltd.

ECA	Tomlinson Environmental Services Ltd.	Mobile Facility	Ottawa ON	K2R 6K7
EHS		Montreal Rd	Ottawa ON	
EHS		unknown - on Montreal Road	Ottawa ON	
FST	NATIONAL RESEARCH COUNCIL OF CANADA	MONTREAL RD BUILDING V-61 OTTAWA ON CA	ON	
FST	DIRECTOR ST LAURENT REGION	NRC MONTREAL RD BLOCK M39 OTTAWA ON CA	ON	
FSTH	NATIONAL RESEARCH COUNCIL CANADA BUILD M 19	MONTREAL RD BUILDING V-61	OTTAWA ON	
FSTH	NATIONAL RESEARCH COUNCIL CANADA BUILD M 19	MONTREAL RD BUILDING V-61	OTTAWA ON	
GEN	PUBLIC WORKS CANADA - NATIONAL DEFENCE	CF PHOTO UNIT NRC MONTREAL ROAD, CAMPUS BLDG. M23	OTTAWA ON	
GEN	PUBLIC WORKS CANADA - NATIONAL DEFENCE	CF PHOTO UNIT NRC MONTREAL ROAD, CAMPUS BLDG. M23	OTTAWA ON	K1A 0K2
GEN	PUBLIC WORKS CANADA - NATIONAL DEFENCE	CF PHOTO UNIT NRC MONTREAL ROAD, CAMPUS BLDG. M23	OTTAWA ON	
GEN	PUBLIC WORKS CANADA - NATIONAL DEFENCE	CF PHOTO UNIT NRC MONTREAL ROAD, CAMPUS BLDG. M23	OTTAWA ON	
GEN	PUBLIC WORKS CANADA - NATIONAL DEFENCE	CF PHOTO UNIT NRC MONTREAL ROAD, CAMPUS BLDG. M23	OTTAWA ON	
GEN	PRATT & WHITNEY CANADA INC.	M11, NRC CAMPUS MONTREAL ROAD	OTTAWA ON	
GEN	SPIC & SPAN-VALETOR-CASH CLEANERS 35-136	MONTERAL SQUARE, MONTREAL ROAD C/O 1764 WOODWARD DRIVE	OTTAWA ON	K2C 0P8
GEN	SPIC & SPAN-VALETOR-CASH CLEANERS	MONTERAL SQUARE, MONTREAL ROAD C/O 1764 WOODWARD DRIVE	OTTAWA ON	K2C 0P8
GEN	NATIONAL RESEARCH COUNCIL	MONTREAL ROAD CAMPUS MONTREAL ROAD	OTTAWA ON	K1A 0R6
GEN	NATIONAL RESEARCH COUNCIL 18-107	MONTREAL ROAD COMPLEX MONTREAL ROAD	OTTAWA ON	K1A 0R6
GEN	NATIONAL RESEACH COUNCIL 18-107	MONTREAL ROAD COMPLEX MONTREAL ROAD	OTTAWA ON	K1A 0R6
GEN	NATIONAL RESEARCH COUNCIL	MONTREAL ROAD COMPLEX MONTREAL ROAD	OTTAWA ON	K1A 0R6
GEN	GVT. OF CAN. - NATIONAL RESEARCH	COUNCIL, MONTREAL ROAD, COMPLEX M54, M40 MONTREAL ROAD	OTTAWA ON	K1A 0R6

GEN	GVT. OF CAN. - NATIONAL RESEARCH	COUNCIL, MONTREAL ROAD COMPLEX BUILDING M-54	OTTAWA ON	K1A 0R6
GEN	PUBLIC WORKS CANADA - NATIONAL DEFENCE	CF PHOTO UNIT NRC MONTREAL ROAD, CAMPUS BLDG. M23	OTTAWA ON	K1A 0K2
GEN	GVT. OF CAN. - PUBLIC WORKS CANADA18-182	MONTREAL RD,BLDG M-23 NRC,CF PHOTO UNIT LAND ENGINEERING TEST ESTABLISHMENT	OTTAWA ON	
GEN	NATIONAL DEFENSE	NRC MONTREAL ROAD, CAMPUS BLDG. M23 CF PHOTO UNIT	OTTAWA ON	K1A 0M3
GEN	GVT. OF CAN. - PUBLIC WORKS CANADA	BLDG. SERVICES-NAT'L DEFENCE, LAND ENG. TEST ESTAB'MT,BLDG.M-23,NRC, MONTR'L RD	OTTAWA ON	K1A 0K5
GEN	PRATT & WHITNEY CANADA INC.	M10-B, NRC CAMPUS MONTREAL ROAD	OTTAWA ON	K1A 0R6
GEN	GVT. OF CAN. - NATIONAL DEFENCE	LETE MONTREAL ROAD	OTTAWA ON	K1A 0M3
NPCB	NATIONAL RESEARCH COUNCIL	Montreal Road Labs A. S. P. M. Montreal Road	Ottawa ON	
NPCB	NATIONAL RESEARCH COUNCIL	MONTREAL ROAD LABS AS. P. M. MONTREAL ROAD	OTTAWA ON	K1A 0R6
NPCB	NATIONAL RESEARCH COUNCIL	A.S.P.M.; BLDG.M19, MONTREAL RD. LABS. NRC MONTREAL RD - PCB STORAGE; M-26	OTTAWA ON	K1A 0R6
NPCB	NATIONAL RESEARCH COUNCIL	BUILDING-19/ASPM MONTREAL ROAD	OTTAWA ON	K1A 0R6
NPCB	NATIONAL RESEARCH COUNCIL	BLDG.M19. MONTREAL RD. LABS A.S.P.M. MONTREAL RD	OTTAWA ON	K1A 0R6
NPCB	NATIONAL RESEARCH COUNCIL	ASPM; MONTREAL ROAD LABS NRC MONTREAL RD. - IN USE	OTTAWA ON	K1A 0R6
NPCB	NATIONAL RESEARCH COUNCIL	MONTREAL ROAD; BUILDING -19/ASPM PCB STORAGE M-26 AT M.R.L.	OTTAWA ON	K1A 0R6
NPCB	NATIONAL RESEARCH COUNCIL CANADA	PLANT ENG. SERVICES BRANCH; BLDG.M19, MONTREAL RD.	OTTAWA ON	K1A 0R6
NPCB	NATIONAL RESEARCH COUNCIL	Bldg. M19 Montreal Rd. Labs A. S. P. M. Montreal Rd	Ottawa ON	
OPCB	NATIONAL RESEARCH COUNCIL CANADA	BUILDING M-51 MONTREAL ROAD	OTTAWA ON	
PRT	DIRECTOR ST LAURENT REGION	NRC MONTREAL RD BLOCK M39	OTTAWA ON	
PRT	NATIONAL RESEARCH COUNCIL CANADA BUILD M 19	MONTREAL RD BUILDING V-61	OTTAWA ON	
REC	GVT. OF CANADA, NATIONAL RES. COUNC.	M51 MONTREAL ROAD	OTTAWA ON	K1A 0R6

REC	GVT. OF CANADA, NATIONAL RESEARCH	COUNCIL, MONTREAL ROAD COMPLEX M54	OTTAWA ON	K1A 0R6
SPL	Tomlinson Environmental Services Ltd.		Ottawa ON	
SPL	OLRT Constructors; City of Ottawa	Centre Median on Hwy 417 and Hwy 19.	Ottawa ON	
SPL	ESSO PETROLEUM CANADA	TANK TRUCK (CARGO)	OTTAWA CITY ON	
SPL		at Montreal Rd	Ottawa ON	
SPL		Vanier Parkway from Montreal Road to Riverside Drive	Ottawa ON	
SPL	TEXACO	ABOVE ADDRESS TANK TRUCK (CARGO)	VANIER CITY ON	
SPL	TEXACO	BULK PLANT BULK STATION	OTTAWA CITY ON	
SPL	UNKNOWN	BEHIND CAYEN'S GROCER IN MONTREAL PLAZA ON MONTREAL RD	OTTAWA CITY ON	
SPL	PETRO-CANADA	SERVICE STATION	OTTAWA CITY ON	
SPL	ESSO PETROLEUM CANADA	ESSO DISTRIBUTION STATION BULK STATION	OTTAWA CITY ON	
SPL	QUEENSWAY TANK LINES	CARLETON PLACE TANK TRUCK (CARGO)	OTTAWA CITY ON	
SPL	ESSO PETROLEUM CANADA	BULK STATION	OTTAWA CITY ON	
SPL	ESSO AVITAT		OTTAWA CITY ON	
SPL	ESSO AVITAT		OTTAWA CITY ON	
WDS	Tomlinson Environmental Services Ltd.	Carp	Ottawa ON	K1G 1H3
WDS	Tomlinson Environmental Services Ltd.	Carp	Ottawa ON	K1G 3N4
WDS	Tomlinson Environmental Services Ltd.	Carp	Ottawa ON	K1G 1H3
WDS	Tomlinson Environmental Services Ltd.	Carp	Ottawa ON	K0A 1L0
WDS	Tomlinson Environmental Services Ltd.	Carp	Ottawa ON	K0A 1L0
WWIS		lot 6	ON	
WWIS		lot 6	ON	

Unplottable Report

Site: VANIER CITY
CYR AVE. VANIER CITY ON

Database:
CA

Certificate #: 3-0888-87-
Application Year: 87
Issue Date: 6/15/1987
Approval Type: Municipal sewage
Status: Approved
Application Type:
Client Name:
Client Address:
Client City:
Client Postal Code:
Project Description:
Contaminants:
Emission Control:

Site: VANIER CITY MONTREAL RD.
MONTREAL RD. VANIER CITY ON

Database:
CA

Certificate #: 3-0925-88-
Application Year: 88
Issue Date: 6/23/1988
Approval Type: Municipal sewage
Status: Approved
Application Type:
Client Name:
Client Address:
Client City:
Client Postal Code:
Project Description:
Contaminants:
Emission Control:

Site: MALHOTRA DEVELOPMENTS INC.-PT.LOT 23/C-1
MONTREAL RD./STM-WATER MGT. OTTAWA CITY ON

Database:
CA

Certificate #: 3-1791-91-
Application Year: 91
Issue Date: 4/6/1992
Approval Type: Municipal sewage
Status: Approved in 1992
Application Type:
Client Name:
Client Address:
Client City:
Client Postal Code:
Project Description:
Contaminants:
Emission Control:

Site: GERALD SAVOIE C/O MONTFORT HOSPITAL
MONTREAL ROAD OTTAWA CITY ON

Database:
CA

Certificate #: 7-1184-88-
Application Year: 88

Issue Date: 8/8/1988
Approval Type: Municipal water
Status: Approved
Application Type:
Client Name:
Client Address:
Client City:
Client Postal Code:
Project Description:
Contaminants:
Emission Control:

Site: GERALD SAVOIE C/O MONFORT HOSPITAL
MONTREAL ROAD OTTAWA CITY ON

Database:
CA

Certificate #: 3-1382-88-
Application Year: 88
Issue Date: 8/8/1988
Approval Type: Municipal sewage
Status: Approved
Application Type:
Client Name:
Client Address:
Client City:
Client Postal Code:
Project Description:
Contaminants:
Emission Control:

Site: Suncor Energy Products Inc.
Ottawa ON

Database:
CA

Certificate #: 2751-78XLN5
Application Year: 2007
Issue Date: 11/19/2007
Approval Type: Industrial Sewage Works
Status: Revoked and/or Replaced
Application Type:
Client Name:
Client Address:
Client City:
Client Postal Code:
Project Description:
Contaminants:
Emission Control:

Site: Petro-Canada
Ottawa ON

Database:
CA

Certificate #: 5607-79YMZ8
Application Year: 2008
Issue Date: 2/12/2008
Approval Type: Industrial Sewage Works
Status: Approved
Application Type:
Client Name:
Client Address:
Client City:
Client Postal Code:
Project Description:
Contaminants:
Emission Control:

Site: IMPERIAL OIL LIMITED
NORTH YORK ON

Database:
CONV

File No:
Crown Brief No:
Court Location:
Publication City:
Publication Title:
Act:
Act(s):
First Matter:
Second Matter:
Investigation 1:
Investigation 2:
Penalty Imposed:
Description: FAILED TO INSPECT OIL/WATER SEPARATOR WEEKLY & MAINTAIN LOG BOOK AT SITE
Background:
URL:

Location:
Region: EASTERN REGION
Ministry District:

Additional Details

Publication Date:
Count: 1
Act: OWRA
Regulation:
Section: 66(3)
Act/Regulation/Section: OWRA- -66(3)
Date of Offence:
Date of Conviction:
Date Charged: 6/4/93
Charge Disposition:
Fine: \$4,000
Synopsis:

Additional Details

Publication Date:
Count: 1
Act: OWRA
Regulation:
Section: 66(3)
Act/Regulation/Section: OWRA- -66(3)
Date of Offence:
Date of Conviction:
Date Charged: 6/4/93
Charge Disposition:
Fine: \$1,000
Synopsis:

Site: IMPERIAL OIL LIMITED
DON MILLS ON

Database:
CONV

File No:
Crown Brief No:
Court Location:
Publication City:
Publication Title:
Act:
Act(s):
First Matter:
Second Matter:
Investigation 1:
Investigation 2:
Penalty Imposed:
Description: FAILED TO COMPLY WITH CONDITIONS OF C. OF A.
Background:
URL:

Location:
Region: EASTERN REGION
Ministry District:

Additional Details

Publication Date:
Count: 1
Act: OWRA
Regulation:
Section: 66(3)
Act/Regulation/Section: OWRA- -66(3)
Date of Offence:
Date of Conviction:
Date Charged: 6/4/93
Charge Disposition:
Fine: \$6,000
Synopsis:

Site: DIRECTOR ST LAURENT REGION
NRC MONTREAL RD BLOCK M39 OTTAWA ON CA ON

Database:
DTNK

**Delisted Expired Fuel Safety
Facilities**

Instance No:	10905039	Expired Date:	
Status:	EXPIRED	Max Hazard Rank:	NULL
Instance ID:		Facility Location:	NRC MONTREAL RD BLOCK M39 OTTAWA ON CA
Instance Type:		Facility Type:	FS LIQUID FUEL TANK
Instance Creation Dt:	12/13/1990	Fuel Type 2:	NULL
Instance Install Dt:	12/13/1990	Fuel Type 3:	NULL
Item Description:	FS Liquid Fuel Tank	Panam Related:	NULL
Manufacturer:	NULL	Panam Venue Nm:	NULL
Model:	NULL	External Identifier:	NULL
Serial No:	NULL	Item:	
ULC Standard:	NULL	Piping Steel:	
Quantity:	1	Piping Galvanized:	
Unit of Measure:	EA	Tank Single Wall St:	
Overfill Prot Type:	NULL	Piping Underground:	
Creation Date:	7/5/2009 1:22:03 AM	Tank Underground:	
Next Periodic Str DT:	NULL	Source:	FS Liquid Fuel Tank
TSSA Base Sched Cycle 2:	NULL		
TSSAMax Hazard Rank 1:	NULL		
TSSA Risk Based Periodic Yn:	NULL		
TSSA Volume of Directives:	NULL		
TSSA Periodic Exempt:	NULL		
TSSA Statutory Interval:	NULL		
TSSA Recd Insp Interva:	NULL		
TSSA Recd Tolerance:	NULL		
TSSA Program Area:	NULL		
TSSA Program Area 2:	NULL		
Description:	UNDERGROUND TANK		
Original Source:	EXP		
Record Date:	31-JUL-2020		

Site: DIRECTOR ST LAURENT REGION
NRC MONTREAL RD BLOCK M39 OTTAWA ON

Database:
DTNK

**Delisted Expired Fuel Safety
Facilities**

Instance No:	9380021	Expired Date:	
Status:	EXPIRED	Max Hazard Rank:	
Instance ID:	385731	Facility Location:	
Instance Type:	FS Facility	Facility Type:	
Instance Creation Dt:		Fuel Type 2:	
Instance Install Dt:		Fuel Type 3:	

Item Description:
Manufacturer:
Model:
Serial No:
ULC Standard:
Quantity:
Unit of Measure:
Overfill Prot Type:
Creation Date:
Next Periodic Str DT:
TSSA Base Sched Cycle 2:
TSSAMax Hazard Rank 1:
TSSA Risk Based Periodic Yn:
TSSA Volume of Directives:
TSSA Periodic Exempt:
TSSA Statutory Interval:
TSSA Recd Insp Interva:
TSSA Recd Tolerance:
TSSA Program Area:
TSSA Program Area 2:
Description: Fuels Safety Private Fuel Outlet - Self Serve
Original Source: EXP
Record Date: Up to Mar 2012

Panam Related:
Panam Venue Nm:
External Identifier:
Item:
Piping Steel:
Piping Galvanized:
Tank Single Wall St:
Piping Underground:
Tank Underground:
Source:

Site: DIRECTOR ST LAURENT REGION
 NRC MONTREAL RD BLOCK M39 OTTAWA ON

Database:
 DTNK

Delisted Expired Fuel Safety
 Facilities

Instance No: 10905055
Status: EXPIRED
Instance ID: 50624
Instance Type: FS Piping
Instance Creation Dt:
Instance Install Dt:
Item Description:
Manufacturer:
Model:
Serial No:
ULC Standard:
Quantity:
Unit of Measure:
Overfill Prot Type:
Creation Date:
Next Periodic Str DT:
TSSA Base Sched Cycle 2:
TSSAMax Hazard Rank 1:
TSSA Risk Based Periodic Yn:
TSSA Volume of Directives:
TSSA Periodic Exempt:
TSSA Statutory Interval:
TSSA Recd Insp Interva:
TSSA Recd Tolerance:
TSSA Program Area:
TSSA Program Area 2:
Description: FS Piping
Original Source: EXP
Record Date: Up to Mar 2012

Expired Date:
Max Hazard Rank:
Facility Location:
Facility Type:
Fuel Type 2:
Fuel Type 3:
Panam Related:
Panam Venue Nm:
External Identifier:
Item:
Piping Steel:
Piping Galvanized:
Tank Single Wall St:
Piping Underground:
Tank Underground:
Source:

Site: Tomlinson Environmental Services Ltd.
 Mobile Facility Ottawa CITY OF OTTAWA ON

Database:
 EBR

EBR Registry No: 011-5279
Ministry Ref No: 7519-8P2K34
Notice Type: Instrument Decision
Notice Stage:

Decision Posted:
Exception Posted:
Section:
Act 1:

Notice Date: February 11, 2016
Proposal Date: December 05, 2011
Year: 2011
Instrument Type: (EPA Part II.1-air) - Environmental Compliance Approval (project type: air)
Off Instrument Name:
Posted By:
Company Name: Tomlinson Environmental Services Ltd.
Site Address:
Location Other:
Proponent Name:
Proponent Address: 5597 Power Road, Ottawa Ontario, Canada K1G 3N4
Comment Period:
URL:

Act 2:
Site Location Map:

Site Location Details:

Mobile Facility Ottawa CITY OF OTTAWA

Site: 1092066 Ontario Inc. operating as McKeown Contracting
Mobile Facility Ottawa CITY OF OTTAWA ON

Database:
[EBR](#)

EBR Registry No: 011-6244
Ministry Ref No: 3993-8STL7E
Notice Type: Instrument Decision
Notice Stage:
Notice Date: January 18, 2013
Proposal Date: May 01, 2012
Year: 2012
Instrument Type: (EPA Part II.1-air) - Environmental Compliance Approval (project type: air)
Off Instrument Name:
Posted By:
Company Name: 1092066 Ontario Inc. operating as McKeown Contracting
Site Address:
Location Other:
Proponent Name:
Proponent Address: Post Office Box Delivery 576, Ottawa Ontario, Canada K4P 1N5
Comment Period:
URL:

Decision Posted:
Exception Posted:
Section:
Act 1:
Act 2:
Site Location Map:

Site Location Details:

Mobile Facility Ottawa CITY OF OTTAWA

Site: 1092066 Ontario Inc. operating as McKeown Contracting
Mobile Ottawa ON

Database:
[ECA](#)

Approval No: 9992-8Y4JZC
Approval Date: 12/20/2012
Status: Approved
Record Type:
Link Source:
SWP Area Name:
Approval Type:
Project Type: Air/Noise
Business Name:
Address:
Full Address:
Full PDF Link:
PDF Site Location:

MOE District:
City: Ottawa
Longitude:
Latitude:
Geometry X:
Geometry Y:

Site: 1092066 Ontario Inc. operating as McKeown Contracting
Mobile Ottawa ON K0A 2W0

Database:
[ECA](#)

Approval No: 9992-8Y4JZC
Approval Date: 2012-12-20
Status: Approved
Record Type: ECA
Link Source: IDS
SWP Area Name:
Approval Type: ECA-AIR
Project Type: AIR
Business Name: 1092066 Ontario Inc. operating as McKeown Contracting
Address: Mobile
Full Address:
Full PDF Link: <https://www.accessenvironment.ene.gov.on.ca/instruments/3993-8STL7E-14.pdf>
PDF Site Location:

MOE District:
City:
Longitude:
Latitude:
Geometry X:
Geometry Y:

Site: **Petro-Canada Inc.**
Ottawa ON L6L 6N5

Database:
ECA

Approval No: 4810-4UMJP8
Approval Date: 2001-03-12
Status: Approved
Record Type: ECA
Link Source: IDS
SWP Area Name:
Approval Type: ECA-INDUSTRIAL SEWAGE WORKS
Project Type: INDUSTRIAL SEWAGE WORKS
Business Name: Petro-Canada Inc.
Address:
Full Address:
Full PDF Link: <https://www.accessenvironment.ene.gov.on.ca/instruments/7825-4UCP9D-14.pdf>
PDF Site Location:

MOE District:
City:
Longitude:
Latitude:
Geometry X:
Geometry Y:

Site: **Tomlinson Environmental Services Ltd.**
Mobile Facility Ottawa ON K1G 3N4

Database:
ECA

Approval No: 1685-A6EJ97
Approval Date: 2016-02-03
Status: Approved
Record Type: ECA
Link Source: IDS
SWP Area Name:
Approval Type: ECA-AIR
Project Type: AIR
Business Name: Tomlinson Environmental Services Ltd.
Address: Mobile Facility
Full Address:
Full PDF Link: <https://www.accessenvironment.ene.gov.on.ca/instruments/7519-8P2K34-14.pdf>
PDF Site Location:

MOE District:
City:
Longitude:
Latitude:
Geometry X:
Geometry Y:

Site: **Tomlinson Environmental Services Ltd.**
Mobile Facility Ottawa ON K2R 6K7

Database:
ECA

Approval No: 7083-BXLJKZ
Approval Date: 2021-03-15
Status: Approved
Record Type: ECA
Link Source: IDS
SWP Area Name:
Approval Type: ECA-INDUSTRIAL SEWAGE WORKS
Project Type: INDUSTRIAL SEWAGE WORKS
Business Name: Tomlinson Environmental Services Ltd.
Address: Mobile Facility
Full Address:
Full PDF Link: <https://www.accessenvironment.ene.gov.on.ca/instruments/5994-BVEHYM-14.pdf>
PDF Site Location:

MOE District:
City:
Longitude:
Latitude:
Geometry X:
Geometry Y:

Site: Montreal Rd Ottawa ON **Database:**
EHS

Order No: 20080508039 **Nearest Intersection:**
Status: C **Municipality:**
Report Type: Custom Report **Client Prov/State:** ON
Report Date: 5/26/2008 **Search Radius (km):** 0.25
Date Received: 5/8/2008 **X:** -75.619524
Previous Site Name: **Y:** 1
Lot/Building Size:
Additional Info Ordered: Fire Insur. Maps And /or Site Plans; Title Search; Aerials Photos

Site: unknown - on Montreal Road Ottawa ON **Database:**
EHS

Order No: 20020402008 **Nearest Intersection:**
Status: C **Municipality:**
Report Type: Complete Report **Client Prov/State:** QC
Report Date: 4/11/02 **Search Radius (km):** 0.30
Date Received: 4/2/02 **X:** -75.660686
Previous Site Name: **Y:** 45.43591
Lot/Building Size:
Additional Info Ordered:

Site: NATIONAL RESEARCH COUNCIL OF CANADA **Database:**
FST
MONTREAL RD BUILDING V-61 OTTAWA ON CA ON

Instance No: 10901702 **Manufacturer:**
Status: **Serial No:**
Cont Name: **Ulc Standard:**
Instance Type: FS Liquid Fuel Tank **Quantity:**
Item: **Unit of Measure:**
Item Description: FS Liquid Fuel Tank **Fuel Type:** Gasoline
Tank Type: Single Wall UST **Fuel Type2:** NULL
Install Date: 11/13/1990 **Fuel Type3:** NULL
Install Year: 1990 **Piping Steel:**
Years in Service: **Piping Galvanized:**
Model: NULL **Tanks Single Wall St:**
Description: **Piping Underground:**
Capacity: 13638 **No Underground:**
Tank Material: Fiberglass (FRP) **Panam Related:**
Corrosion Protect: Fiberglass **Panam Venue:**
Overfill Protect:
Facility Type: FS Liquid Fuel Tank
Parent Facility Type: Fuels Safety Private Fuel Outlet - Self Serve
Facility Location:
Device Installed Location: MONTREAL RD BUILDING V-61 OTTAWA ON CA

Liquid Fuel Tank Details

Overfill Protection:
Owner Account Name: NATIONAL RESEARCH COUNCIL OF CANADA
Item: FS LIQUID FUEL TANK

Site: DIRECTOR ST LAURENT REGION **Database:**
FST
NRC MONTREAL RD BLOCK M39 OTTAWA ON CA ON

Instance No: 10905039 **Manufacturer:**
Status: **Serial No:**
Cont Name: **Ulc Standard:**
Instance Type: **Quantity:**
Item: **Unit of Measure:**
Item Description: FS Liquid Fuel Tank **Fuel Type:** Gasoline
Tank Type: Liquid Fuel Single Wall UST **Fuel Type2:** NULL

Install Date: 12/13/1990 **Fuel Type3:** NULL
Install Year: 1983 **Piping Steel:**
Years in Service: **Piping Galvanized:**
Model: NULL **Tanks Single Wall St:**
Description: **Piping Underground:**
Capacity: 4500 **No Underground:**
Tank Material: Steel **Panam Related:**
Corrosion Protect: Impressed Current **Panam Venue:**
Overfill Protect:
Facility Type: FS Liquid Fuel Tank
Parent Facility Type:
Facility Location:
Device Installed Location: NRC MONTREAL RD BLOCK M39 OTTAWA ON CA

Liquid Fuel Tank Details

Overfill Protection:
Owner Account Name: DIRECTOR ST LAURENT REGION
Item: FS LIQUID FUEL TANK

Site: NATIONAL RESEARCH COUNCIL CANADA BUILD M 19
MONTREAL RD BUILDING V-61 OTTAWA ON

Database:
FSTH

License Issue Date: 5/17/1991
Tank Status: Licensed
Tank Status As Of: December 2008
Operation Type: Private Fuel Outlet
Facility Type: Gasoline Station - Self Serve

--Details--

Status: Active
Year of Installation: 1990
Corrosion Protection:
Capacity: 13638
Tank Fuel Type: Liquid Fuel Single Wall UST - Gasoline

Site: NATIONAL RESEARCH COUNCIL CANADA BUILD M 19
MONTREAL RD BUILDING V-61 OTTAWA ON

Database:
FSTH

License Issue Date: 5/17/1991
Tank Status: Licensed
Tank Status As Of: August 2007
Operation Type: Private Fuel Outlet
Facility Type: Gasoline Station - Self Serve

--Details--

Status: Active
Year of Installation: 1990
Corrosion Protection:
Capacity: 13638
Tank Fuel Type: Liquid Fuel Single Wall UST - Gasoline

Site: PUBLIC WORKS CANADA - NATIONAL DEFENCE
CF PHOTO UNIT NRC MONTREAL ROAD, CAMPUS BLDG. M23 OTTAWA ON

Database:
GEN

Generator No: ON0144713
SIC Code: 911110
SIC Description:
Approval Years: 2013
PO Box No:
Country:
Status:
Co Admin:
Choice of Contact:

Phone No Admin:
Contaminated Facility:
MHSW Facility:

Detail(s)

Waste Class: 243
Waste Class Name: PCBs

Waste Class: 211
Waste Class Name: AROMATIC SOLVENTS

Waste Class: 264
Waste Class Name: PHOTOPROCESSING WASTES

Waste Class: 242
Waste Class Name: HALOGENATED PESTICIDES

Waste Class: 262
Waste Class Name: DETERGENTS/SOAPS

Waste Class: 251
Waste Class Name: OIL SKIMMINGS & SLUDGES

Waste Class: 148
Waste Class Name: INORGANIC LABORATORY CHEMICALS

Waste Class: 121
Waste Class Name: ALKALINE WASTES - HEAVY METALS

Waste Class: 212
Waste Class Name: ALIPHATIC SOLVENTS

Waste Class: 145
Waste Class Name: PAINT/PIGMENT/COATING RESIDUES

Waste Class: 331
Waste Class Name: WASTE COMPRESSED GASES

Waste Class: 146
Waste Class Name: OTHER SPECIFIED INORGANICS

Waste Class: 112
Waste Class Name: ACID WASTE - HEAVY METALS

Waste Class: 263
Waste Class Name: ORGANIC LABORATORY CHEMICALS

Site: PUBLIC WORKS CANADA - NATIONAL DEFENCE
CF PHOTO UNIT NRC MONTREAL ROAD, CAMPUS BLDG. M23 OTTAWA ON K1A 0K2

Database:
GEN

Generator No: ON0144713
SIC Code: 911110
SIC Description: Defence Services
Approval Years: 2012
PO Box No:
Country:
Status:
Co Admin:
Choice of Contact:
Phone No Admin:
Contaminated Facility:
MHSW Facility:

Detail(s)

Waste Class: 148
Waste Class Name: INORGANIC LABORATORY CHEMICALS

Waste Class: 112
Waste Class Name: ACID WASTE - HEAVY METALS

Waste Class: 251
Waste Class Name: OIL SKIMMINGS & SLUDGES

Waste Class: 242
Waste Class Name: HALOGENATED PESTICIDES

Waste Class: 264
Waste Class Name: PHOTOPROCESSING WASTES

Waste Class: 212
Waste Class Name: ALIPHATIC SOLVENTS

Waste Class: 331
Waste Class Name: WASTE COMPRESSED GASES

Waste Class: 146
Waste Class Name: OTHER SPECIFIED INORGANICS

Waste Class: 121
Waste Class Name: ALKALINE WASTES - HEAVY METALS

Waste Class: 211
Waste Class Name: AROMATIC SOLVENTS

Waste Class: 262
Waste Class Name: DETERGENTS/SOAPS

Waste Class: 243
Waste Class Name: PCBS

Waste Class: 145
Waste Class Name: PAINT/PIGMENT/COATING RESIDUES

Waste Class: 263
Waste Class Name: ORGANIC LABORATORY CHEMICALS

Site: PUBLIC WORKS CANADA - NATIONAL DEFENCE
 CF PHOTO UNIT NRC MONTREAL ROAD, CAMPUS BLDG. M23 OTTAWA ON

Database:
 GEN

Generator No: ON0144713
SIC Code: 911110
SIC Description: Defence Services
Approval Years: 2011
PO Box No:
Country:
Status:
Co Admin:
Choice of Contact:
Phone No Admin:
Contaminated Facility:
MHSW Facility:

Detail(s)

Waste Class: 146
Waste Class Name: OTHER SPECIFIED INORGANICS

Waste Class: 243
Waste Class Name: PCBS

Waste Class: 262
Waste Class Name: DETERGENTS/SOAPS

Waste Class: 145

Waste Class Name: PAINT/PIGMENT/COATING RESIDUES
Waste Class: 251
Waste Class Name: OIL SKIMMINGS & SLUDGES
Waste Class: 264
Waste Class Name: PHOTOPROCESSING WASTES
Waste Class: 212
Waste Class Name: ALIPHATIC SOLVENTS
Waste Class: 112
Waste Class Name: ACID WASTE - HEAVY METALS
Waste Class: 242
Waste Class Name: HALOGENATED PESTICIDES
Waste Class: 121
Waste Class Name: ALKALINE WASTES - HEAVY METALS
Waste Class: 331
Waste Class Name: WASTE COMPRESSED GASES
Waste Class: 211
Waste Class Name: AROMATIC SOLVENTS
Waste Class: 148
Waste Class Name: INORGANIC LABORATORY CHEMICALS
Waste Class: 263
Waste Class Name: ORGANIC LABORATORY CHEMICALS

Site: PUBLIC WORKS CANADA - NATIONAL DEFENCE
 CF PHOTO UNIT NRC MONTREAL ROAD, CAMPUS BLDG. M23 OTTAWA ON

Database:
 GEN

Generator No: ON0144713
SIC Code: 911110
SIC Description: Defence Services
Approval Years: 2010
PO Box No:
Country:
Status:
Co Admin:
Choice of Contact:
Phone No Admin:
Contaminated Facility:
MHSW Facility:

Detail(s)

Waste Class: 211
Waste Class Name: AROMATIC SOLVENTS
Waste Class: 242
Waste Class Name: HALOGENATED PESTICIDES
Waste Class: 145
Waste Class Name: PAINT/PIGMENT/COATING RESIDUES
Waste Class: 264
Waste Class Name: PHOTOPROCESSING WASTES
Waste Class: 243
Waste Class Name: PCBS
Waste Class: 121
Waste Class Name: ALKALINE WASTES - HEAVY METALS

Waste Class: 148
Waste Class Name: INORGANIC LABORATORY CHEMICALS

Waste Class: 251
Waste Class Name: OIL SKIMMINGS & SLUDGES

Waste Class: 262
Waste Class Name: DETERGENTS/SOAPS

Waste Class: 112
Waste Class Name: ACID WASTE - HEAVY METALS

Waste Class: 146
Waste Class Name: OTHER SPECIFIED INORGANICS

Waste Class: 331
Waste Class Name: WASTE COMPRESSED GASES

Waste Class: 212
Waste Class Name: ALIPHATIC SOLVENTS

Waste Class: 263
Waste Class Name: ORGANIC LABORATORY CHEMICALS

Site: PUBLIC WORKS CANADA - NATIONAL DEFENCE
CF PHOTO UNIT NRC MONTREAL ROAD, CAMPUS BLDG. M23 OTTAWA ON

Database:
GEN

Generator No: ON0144713
SIC Code: 911110
SIC Description: Defence Services
Approval Years: 2009
PO Box No:
Country:
Status:
Co Admin:
Choice of Contact:
Phone No Admin:
Contaminated Facility:
MHSW Facility:

Detail(s)

Waste Class: 112
Waste Class Name: ACID WASTE - HEAVY METALS

Waste Class: 121
Waste Class Name: ALKALINE WASTES - HEAVY METALS

Waste Class: 145
Waste Class Name: PAINT/PIGMENT/COATING RESIDUES

Waste Class: 146
Waste Class Name: OTHER SPECIFIED INORGANICS

Waste Class: 148
Waste Class Name: INORGANIC LABORATORY CHEMICALS

Waste Class: 211
Waste Class Name: AROMATIC SOLVENTS

Waste Class: 212
Waste Class Name: ALIPHATIC SOLVENTS

Waste Class: 242
Waste Class Name: HALOGENATED PESTICIDES

Waste Class: 243
Waste Class Name: PCBS

Waste Class: 251
Waste Class Name: OIL SKIMMINGS & SLUDGES

Waste Class: 262
Waste Class Name: DETERGENTS/SOAPS

Waste Class: 263
Waste Class Name: ORGANIC LABORATORY CHEMICALS

Waste Class: 264
Waste Class Name: PHOTOPROCESSING WASTES

Waste Class: 331
Waste Class Name: WASTE COMPRESSED GASES

Site: PRATT & WHITNEY CANADA INC.
M11, NRC CAMPUS MONTREAL ROAD OTTAWA ON

Database:
GEN

Generator No: ON0142801
SIC Code: 336410
SIC Description: Aerospace Product and Parts Manufacturing
Approval Years: 06,07,08
PO Box No:
Country:
Status:
Co Admin:
Choice of Contact:
Phone No Admin:
Contaminated Facility:
MHSW Facility:

Detail(s)

Waste Class: 121
Waste Class Name: ALKALINE WASTES - HEAVY METALS

Waste Class: 148
Waste Class Name: INORGANIC LABORATORY CHEMICALS

Waste Class: 221
Waste Class Name: LIGHT FUELS

Waste Class: 252
Waste Class Name: WASTE OILS & LUBRICANTS

Waste Class: 253
Waste Class Name: EMULSIFIED OILS

Waste Class: 263
Waste Class Name: ORGANIC LABORATORY CHEMICALS

Site: SPIC & SPAN-VALETOR-CASH CLEANERS 35-136
MONTERAL SQUARE, MONTREAL ROAD C/O 1764 WOODWARD DRIVE OTTAWA ON K2C 0P8

Database:
GEN

Generator No: ON0573407
SIC Code: 9721
SIC Description: POWER LAUND./CLEANER
Approval Years: 92,93,94,95,96,97,98
PO Box No:
Country:
Status:
Co Admin:
Choice of Contact:
Phone No Admin:
Contaminated Facility:
MHSW Facility:

Detail(s)

Waste Class: 241
Waste Class Name: HALOGENATED SOLVENTS

Site: **SPIC & SPAN-VALETOR-CASH CLEANERS**
MONTERAL SQUARE, MONTREAL ROAD C/O 1764 WOODWARD DRIVE OTTAWA ON K2C 0P8

Database:
GEN

Generator No: ON0573407
SIC Code: 9721
SIC Description: POWER LAUND./CLEANERS
Approval Years: 86,87,88,89,90
PO Box No:
Country:
Status:
Co Admin:
Choice of Contact:
Phone No Admin:
Contaminated Facility:
MHSW Facility:

Detail(s)

Waste Class: 241
Waste Class Name: HALOGENATED SOLVENTS

Site: **NATIONAL RESEARCH COUNCIL**
MONTREAL ROAD CAMPUS MONTREAL ROAD OTTAWA ON K1A 0R6

Database:
GEN

Generator No: ON0195801
SIC Code: 8176
SIC Description: RESEARCH ADMIN.
Approval Years: 98
PO Box No:
Country:
Status:
Co Admin:
Choice of Contact:
Phone No Admin:
Contaminated Facility:
MHSW Facility:

Detail(s)

Waste Class: 114
Waste Class Name: OTHER INORGANIC ACID WASTES

Waste Class: 121
Waste Class Name: ALKALINE WASTES - HEAVY METALS

Waste Class: 122
Waste Class Name: ALKALINE WASTES - OTHER METALS

Waste Class: 146
Waste Class Name: OTHER SPECIFIED INORGANICS

Waste Class: 148
Waste Class Name: INORGANIC LABORATORY CHEMICALS

Waste Class: 211
Waste Class Name: AROMATIC SOLVENTS

Waste Class: 212
Waste Class Name: ALIPHATIC SOLVENTS

Waste Class: 213

Waste Class Name: PETROLEUM DISTILLATES
Waste Class: 221
Waste Class Name: LIGHT FUELS
Waste Class: 241
Waste Class Name: HALOGENATED SOLVENTS
Waste Class: 242
Waste Class Name: HALOGENATED PESTICIDES
Waste Class: 243
Waste Class Name: PCB'S
Waste Class: 251
Waste Class Name: OIL SKIMMINGS & SLUDGES
Waste Class: 252
Waste Class Name: WASTE OILS & LUBRICANTS
Waste Class: 253
Waste Class Name: EMULSIFIED OILS
Waste Class: 261
Waste Class Name: PHARMACEUTICALS
Waste Class: 262
Waste Class Name: DETERGENTS/SOAPS
Waste Class: 263
Waste Class Name: ORGANIC LABORATORY CHEMICALS
Waste Class: 264
Waste Class Name: PHOTOPROCESSING WASTES
Waste Class: 268
Waste Class Name: AMINES
Waste Class: 312
Waste Class Name: PATHOLOGICAL WASTES
Waste Class: 331
Waste Class Name: WASTE COMPRESSED GASES

Site: NATIONAL RESEARCH COUNCIL 18-107
 MONTREAL ROAD COMPLEX MONTREAL ROAD OTTAWA ON K1A 0R6

Database:
 GEN

Generator No: ON0195801
SIC Code: 8176
SIC Description: RESEARCH ADMIN.
Approval Years: 95,96
PO Box No:
Country:
Status:
Co Admin:
Choice of Contact:
Phone No Admin:
Contaminated Facility:
MHSW Facility:

Detail(s)

Waste Class: 261
Waste Class Name: PHARMACEUTICALS
Waste Class: 262
Waste Class Name: DETERGENTS/SOAPS

Waste Class: 263
Waste Class Name: ORGANIC LABORATORY CHEMICALS

Waste Class: 264
Waste Class Name: PHOTOPROCESSING WASTES

Waste Class: 268
Waste Class Name: AMINES

Waste Class: 312
Waste Class Name: PATHOLOGICAL WASTES

Waste Class: 331
Waste Class Name: WASTE COMPRESSED GASES

Waste Class: 114
Waste Class Name: OTHER INORGANIC ACID WASTES

Waste Class: 121
Waste Class Name: ALKALINE WASTES - HEAVY METALS

Waste Class: 122
Waste Class Name: ALKALINE WASTES - OTHER METALS

Waste Class: 146
Waste Class Name: OTHER SPECIFIED INORGANICS

Waste Class: 148
Waste Class Name: INORGANIC LABORATORY CHEMICALS

Waste Class: 211
Waste Class Name: AROMATIC SOLVENTS

Waste Class: 212
Waste Class Name: ALIPHATIC SOLVENTS

Waste Class: 213
Waste Class Name: PETROLEUM DISTILLATES

Waste Class: 221
Waste Class Name: LIGHT FUELS

Waste Class: 241
Waste Class Name: HALOGENATED SOLVENTS

Waste Class: 242
Waste Class Name: HALOGENATED PESTICIDES

Waste Class: 243
Waste Class Name: PCB'S

Waste Class: 251
Waste Class Name: OIL SKIMMINGS & SLUDGES

Waste Class: 252
Waste Class Name: WASTE OILS & LUBRICANTS

Waste Class: 253
Waste Class Name: EMULSIFIED OILS

Site: NATIONAL RESEACH COUNCIL 18-107
 MONTREAL ROAD COMPLEX MONTREAL ROAD OTTAWA ON K1A 0R6

Database:
 GEN

Generator No: ON0195801
SIC Code: 8176
SIC Description: RESEARCH ADMIN.
Approval Years: 94
PO Box No:
Country:

Status:
Co Admin:
Choice of Contact:
Phone No Admin:
Contaminated Facility:
MHSW Facility:

Detail(s)

Waste Class:	114
Waste Class Name:	OTHER INORGANIC ACID WASTES
Waste Class:	121
Waste Class Name:	ALKALINE WASTES - HEAVY METALS
Waste Class:	122
Waste Class Name:	ALKALINE WASTES - OTHER METALS
Waste Class:	146
Waste Class Name:	OTHER SPECIFIED INORGANICS
Waste Class:	148
Waste Class Name:	INORGANIC LABORATORY CHEMICALS
Waste Class:	211
Waste Class Name:	AROMATIC SOLVENTS
Waste Class:	212
Waste Class Name:	ALIPHATIC SOLVENTS
Waste Class:	253
Waste Class Name:	EMULSIFIED OILS
Waste Class:	243
Waste Class Name:	PCB'S
Waste Class:	251
Waste Class Name:	OIL SKIMMINGS & SLUDGES
Waste Class:	252
Waste Class Name:	WASTE OILS & LUBRICANTS
Waste Class:	262
Waste Class Name:	DETERGENTS/SOAPS
Waste Class:	263
Waste Class Name:	ORGANIC LABORATORY CHEMICALS
Waste Class:	264
Waste Class Name:	PHOTOPROCESSING WASTES
Waste Class:	268
Waste Class Name:	AMINES
Waste Class:	312
Waste Class Name:	PATHOLOGICAL WASTES
Waste Class:	331
Waste Class Name:	WASTE COMPRESSED GASES
Waste Class:	213
Waste Class Name:	PETROLEUM DISTILLATES
Waste Class:	221
Waste Class Name:	LIGHT FUELS
Waste Class:	241
Waste Class Name:	HALOGENATED SOLVENTS

Waste Class: 242
Waste Class Name: HALOGENATED PESTICIDES

Site: NATIONAL RESEARCH COUNCIL
MONTREAL ROAD COMPLEX MONTREAL ROAD OTTAWA ON K1A 0R6

Database:
GEN

Generator No: ON0195801
SIC Code: 8176
SIC Description: RESEARCH ADMIN.
Approval Years: 92,93,97,99,00
PO Box No:
Country:
Status:
Co Admin:
Choice of Contact:
Phone No Admin:
Contaminated Facility:
MHSW Facility:

Detail(s)

Waste Class: 213
Waste Class Name: PETROLEUM DISTILLATES

Waste Class: 221
Waste Class Name: LIGHT FUELS

Waste Class: 241
Waste Class Name: HALOGENATED SOLVENTS

Waste Class: 242
Waste Class Name: HALOGENATED PESTICIDES

Waste Class: 243
Waste Class Name: PCB'S

Waste Class: 251
Waste Class Name: OIL SKIMMINGS & SLUDGES

Waste Class: 252
Waste Class Name: WASTE OILS & LUBRICANTS

Waste Class: 253
Waste Class Name: EMULSIFIED OILS

Waste Class: 261
Waste Class Name: PHARMACEUTICALS

Waste Class: 262
Waste Class Name: DETERGENTS/SOAPS

Waste Class: 263
Waste Class Name: ORGANIC LABORATORY CHEMICALS

Waste Class: 264
Waste Class Name: PHOTOPROCESSING WASTES

Waste Class: 268
Waste Class Name: AMINES

Waste Class: 312
Waste Class Name: PATHOLOGICAL WASTES

Waste Class: 331
Waste Class Name: WASTE COMPRESSED GASES

Waste Class: 114
Waste Class Name: OTHER INORGANIC ACID WASTES

Waste Class: 121
Waste Class Name: ALKALINE WASTES - HEAVY METALS

Waste Class: 122
Waste Class Name: ALKALINE WASTES - OTHER METALS

Waste Class: 146
Waste Class Name: OTHER SPECIFIED INORGANICS

Waste Class: 148
Waste Class Name: INORGANIC LABORATORY CHEMICALS

Waste Class: 211
Waste Class Name: AROMATIC SOLVENTS

Waste Class: 212
Waste Class Name: ALIPHATIC SOLVENTS

Site: GVT. OF CAN. - NATIONAL RESEARCH
COUNCIL, MONTREAL ROAD, COMPLEX M54,M40 MONTREAL ROAD OTTAWA ON K1A 0R6

Database:
GEN

Generator No: ON0195801
SIC Code: 8176
SIC Description: RESEARCH ADMIN.
Approval Years: 88,89,90
PO Box No:
Country:
Status:
Co Admin:
Choice of Contact:
Phone No Admin:
Contaminated Facility:
MHSW Facility:

Detail(s)

Waste Class: 121
Waste Class Name: ALKALINE WASTES - HEAVY METALS

Waste Class: 122
Waste Class Name: ALKALINE WASTES - OTHER METALS

Waste Class: 146
Waste Class Name: OTHER SPECIFIED INORGANICS

Waste Class: 148
Waste Class Name: INORGANIC LABORATORY CHEMICALS

Waste Class: 211
Waste Class Name: AROMATIC SOLVENTS

Waste Class: 114
Waste Class Name: OTHER INORGANIC ACID WASTES

Waste Class: 264
Waste Class Name: PHOTOPROCESSING WASTES

Waste Class: 252
Waste Class Name: WASTE OILS & LUBRICANTS

Waste Class: 253
Waste Class Name: EMULSIFIED OILS

Waste Class: 263
Waste Class Name: ORGANIC LABORATORY CHEMICALS

Waste Class: 312

Waste Class Name: PATHOLOGICAL WASTES
Waste Class: 331
Waste Class Name: WASTE COMPRESSED GASES
Waste Class: 212
Waste Class Name: ALIPHATIC SOLVENTS
Waste Class: 213
Waste Class Name: PETROLEUM DISTILLATES
Waste Class: 221
Waste Class Name: LIGHT FUELS
Waste Class: 241
Waste Class Name: HALOGENATED SOLVENTS

Site: GVT. OF CAN. - NATIONAL RESEARCH
COUNCIL, MONTREAL ROAD COMPLEX BUILDING M-54 OTTAWA ON K1A 0R6

Database:
GEN

Generator No: ON0195801
SIC Code: 8176
SIC Description: RESEARCH ADMIN.
Approval Years: 86,87
PO Box No:
Country:
Status:
Co Admin:
Choice of Contact:
Phone No Admin:
Contaminated Facility:
MHSW Facility:

Detail(s)

Waste Class: 114
Waste Class Name: OTHER INORGANIC ACID WASTES
Waste Class: 148
Waste Class Name: INORGANIC LABORATORY CHEMICALS
Waste Class: 211
Waste Class Name: AROMATIC SOLVENTS
Waste Class: 212
Waste Class Name: ALIPHATIC SOLVENTS
Waste Class: 213
Waste Class Name: PETROLEUM DISTILLATES
Waste Class: 221
Waste Class Name: LIGHT FUELS
Waste Class: 263
Waste Class Name: ORGANIC LABORATORY CHEMICALS
Waste Class: 241
Waste Class Name: HALOGENATED SOLVENTS
Waste Class: 252
Waste Class Name: WASTE OILS & LUBRICANTS
Waste Class: 253
Waste Class Name: EMULSIFIED OILS
Waste Class: 264
Waste Class Name: PHOTOPROCESSING WASTES

Waste Class: 312
Waste Class Name: PATHOLOGICAL WASTES

Site: PUBLIC WORKS CANADA - NATIONAL DEFENCE
CF PHOTO UNIT NRC MONTREAL ROAD, CAMPUS BLDG. M23 OTTAWA ON K1A 0K2

Database:
GEN

Generator No: ON0144713
SIC Code: 8111
SIC Description: DEFENCE SERVICES
Approval Years: 98,99,00,01,02,03,04,05,06,07,08
PO Box No:
Country:
Status:
Co Admin:
Choice of Contact:
Phone No Admin:
Contaminated Facility:
MHSW Facility:

Detail(s)

Waste Class: 251
Waste Class Name: OIL SKIMMINGS & SLUDGES

Waste Class: 112
Waste Class Name: ACID WASTE - HEAVY METALS

Waste Class: 146
Waste Class Name: OTHER SPECIFIED INORGANICS

Waste Class: 111
Waste Class Name: SPENT PICKLE LIQUOR

Waste Class: 113
Waste Class Name: ACID WASTE - OTHER METALS

Waste Class: 114
Waste Class Name: OTHER INORGANIC ACID WASTES

Waste Class: 121
Waste Class Name: ALKALINE WASTES - HEAVY METALS

Waste Class: 122
Waste Class Name: ALKALINE WASTES - OTHER METALS

Waste Class: 123
Waste Class Name: ALKALINE PHOSPHATES

Waste Class: 145
Waste Class Name: PAINT/PIGMENT/COATING RESIDUES

Waste Class: 211
Waste Class Name: AROMATIC SOLVENTS

Waste Class: 212
Waste Class Name: ALIPHATIC SOLVENTS

Waste Class: 213
Waste Class Name: PETROLEUM DISTILLATES

Waste Class: 232
Waste Class Name: POLYMERIC RESINS

Waste Class: 241
Waste Class Name: HALOGENATED SOLVENTS

Waste Class: 242
Waste Class Name: HALOGENATED PESTICIDES

Waste Class: 243
Waste Class Name: PCB'S

Waste Class: 252
Waste Class Name: WASTE OILS & LUBRICANTS

Waste Class: 253
Waste Class Name: EMULSIFIED OILS

Waste Class: 262
Waste Class Name: DETERGENTS/SOAPS

Waste Class: 263
Waste Class Name: ORGANIC LABORATORY CHEMICALS

Waste Class: 264
Waste Class Name: PHOTOPROCESSING WASTES

Waste Class: 265
Waste Class Name: GRAPHIC ART WASTES

Waste Class: 267
Waste Class Name: ORGANIC ACIDS

Waste Class: 331
Waste Class Name: WASTE COMPRESSED GASES

Waste Class: 148
Waste Class Name: INORGANIC LABORATORY CHEMICALS

Site: GVT. OF CAN. - PUBLIC WORKS CANADA18-182
MONTREAL RD,BLDG M-23 NRC,CF PHOTO UNIT LAND ENGINEERING TEST ESTABLISHMENT OTTAWA ON

Database:
GEN

Generator No: ON0144713
SIC Code: 8111
SIC Description: DEFENCE SERVICES
Approval Years: 94
PO Box No:
Country:
Status:
Co Admin:
Choice of Contact:
Phone No Admin:
Contaminated Facility:
MHSW Facility:

Detail(s)

Waste Class: 111
Waste Class Name: SPENT PICKLE LIQUOR

Waste Class: 112
Waste Class Name: ACID WASTE - HEAVY METALS

Waste Class: 145
Waste Class Name: PAINT/PIGMENT/COATING RESIDUES

Waste Class: 148
Waste Class Name: INORGANIC LABORATORY CHEMICALS

Waste Class: 212
Waste Class Name: ALIPHATIC SOLVENTS

Waste Class: 241
Waste Class Name: HALOGENATED SOLVENTS

Waste Class: 253

Waste Class Name: EMULSIFIED OILS
Waste Class: 264
Waste Class Name: PHOTOPROCESSING WASTES
Waste Class: 267
Waste Class Name: ORGANIC ACIDS
Waste Class: 113
Waste Class Name: ACID WASTE - OTHER METALS
Waste Class: 121
Waste Class Name: ALKALINE WASTES - HEAVY METALS
Waste Class: 122
Waste Class Name: ALKALINE WASTES - OTHER METALS
Waste Class: 123
Waste Class Name: ALKALINE PHOSPHATES

Site: NATIONAL DEFENSE
NRC MONTREAL ROAD, CAMPUS BLDG. M23 CF PHOTO UNIT OTTAWA ON K1A 0M3

Database:
GEN

Generator No: ON0144713
SIC Code: 8111
SIC Description: DEFENCE SERVICES
Approval Years: 92,93,95,96,97
PO Box No:
Country:
Status:
Co Admin:
Choice of Contact:
Phone No Admin:
Contaminated Facility:
MHSW Facility:

Detail(s)

Waste Class: 111
Waste Class Name: SPENT PICKLE LIQUOR
Waste Class: 112
Waste Class Name: ACID WASTE - HEAVY METALS
Waste Class: 113
Waste Class Name: ACID WASTE - OTHER METALS
Waste Class: 114
Waste Class Name: OTHER INORGANIC ACID WASTES
Waste Class: 121
Waste Class Name: ALKALINE WASTES - HEAVY METALS
Waste Class: 122
Waste Class Name: ALKALINE WASTES - OTHER METALS
Waste Class: 123
Waste Class Name: ALKALINE PHOSPHATES
Waste Class: 145
Waste Class Name: PAINT/PIGMENT/COATING RESIDUES
Waste Class: 148
Waste Class Name: INORGANIC LABORATORY CHEMICALS
Waste Class: 212
Waste Class Name: ALIPHATIC SOLVENTS

Waste Class: 213
Waste Class Name: PETROLEUM DISTILLATES

Waste Class: 241
Waste Class Name: HALOGENATED SOLVENTS

Waste Class: 252
Waste Class Name: WASTE OILS & LUBRICANTS

Waste Class: 253
Waste Class Name: EMULSIFIED OILS

Waste Class: 263
Waste Class Name: ORGANIC LABORATORY CHEMICALS

Waste Class: 264
Waste Class Name: PHOTOPROCESSING WASTES

Waste Class: 267
Waste Class Name: ORGANIC ACIDS

Site: **GVT. OF CAN. - PUBLIC WORKS CANADA**
BLDG. SERVICES-NAT'L DEFENCE, LAND ENG. TEST ESTAB'MT,BLDG.M-23,NRC,MONTR'L RD OTTAWA ON K1A 0K5

Database:
GEN

Generator No: ON0144713
SIC Code: 8111
SIC Description: DEFENCE SERVICES
Approval Years: 86,87,88,89,90
PO Box No:
Country:
Status:
Co Admin:
Choice of Contact:
Phone No Admin:
Contaminated Facility:
MHSW Facility:

Detail(s)

Waste Class: 111
Waste Class Name: SPENT PICKLE LIQUOR

Waste Class: 253
Waste Class Name: EMULSIFIED OILS

Waste Class: 267
Waste Class Name: ORGANIC ACIDS

Waste Class: 112
Waste Class Name: ACID WASTE - HEAVY METALS

Waste Class: 113
Waste Class Name: ACID WASTE - OTHER METALS

Waste Class: 121
Waste Class Name: ALKALINE WASTES - HEAVY METALS

Waste Class: 122
Waste Class Name: ALKALINE WASTES - OTHER METALS

Waste Class: 123
Waste Class Name: ALKALINE PHOSPHATES

Waste Class: 145
Waste Class Name: PAINT/PIGMENT/COATING RESIDUES

Waste Class: 148

Waste Class Name: INORGANIC LABORATORY CHEMICALS
Waste Class: 212
Waste Class Name: ALIPHATIC SOLVENTS
Waste Class: 241
Waste Class Name: HALOGENATED SOLVENTS

Site: PRATT & WHITNEY CANADA INC.
M10-B, NRC CAMPUS MONTREAL ROAD OTTAWA ON K1A 0R6

Database:
GEN

Generator No: ON0142801
SIC Code: 3211
SIC Description: AIRCRAFT & PARTS IND.
Approval Years: 95,96,97,98,99,00,01,02,03,04,05
PO Box No:
Country:
Status:
Co Admin:
Choice of Contact:
Phone No Admin:
Contaminated Facility:
MHSW Facility:

Detail(s)

Waste Class: 121
Waste Class Name: ALKALINE WASTES - HEAVY METALS
Waste Class: 148
Waste Class Name: INORGANIC LABORATORY CHEMICALS
Waste Class: 221
Waste Class Name: LIGHT FUELS
Waste Class: 252
Waste Class Name: WASTE OILS & LUBRICANTS
Waste Class: 263
Waste Class Name: ORGANIC LABORATORY CHEMICALS

Site: GVT. OF CAN. - NATIONAL DEFENCE
LETE MONTREAL ROAD OTTAWA ON K1A 0M3

Database:
GEN

Generator No: ON0046519
SIC Code: 0000
SIC Description: *** NOT DEFINED ***
Approval Years: 86,87,88,89,90,92,93,94
PO Box No:
Country:
Status:
Co Admin:
Choice of Contact:
Phone No Admin:
Contaminated Facility:
MHSW Facility:

Site: NATIONAL RESEARCH COUNCIL
Montreal Road Labs A. S. P. M. Montreal Road Ottawa ON

Database:
NPCB

Company Code: O3138A
Industry: National Research Council
Site Status: In- Use
Transaction Date: 12/18/1991
Inspection Date:

--Details--

Label:

Serial No.:

PCB Type/Code: Askarel/Askarel

Location: BLDG. M- 19

Item/State:

No. of Items:

Manufacturer:

Status: In-Use

Contents:

Label:

Serial No.:

PCB Type/Code: Askarel/Inerteen

Location: BLDG. M- 35

Item/State:

No. of Items:

Manufacturer:

Status: In-Use

Contents:

Label:

Serial No.:

PCB Type/Code: Askarel/Inerteen

Location: BLDG. M- 36

Item/State:

No. of Items:

Manufacturer:

Status: In-Use

Contents:

Label:

Serial No.:

PCB Type/Code: Askarel/Inerteen

Location: BLDG. M- 55

Item/State:

No. of Items:

Manufacturer:

Status: In-Use

Contents:

Site: NATIONAL RESEARCH COUNCIL
MONTREAL ROAD LABS AS. P. M. MONTREAL ROAD OTTAWA ON K1A 0R6

Database:
NPCB

Company Code: O3138A
Industry: NATIONAL RESEARCH COUNCIL
Site Status: FEDERAL FACILITIES (IN USE)
Transaction Date: 2/16/1993
Inspection Date:

--Details--

Label:

OR24169

Serial No.:

PCB Type/Code: ASKAREL/INERTEEN

Location: BLDG. M-36

Item/State: TRANSFORMER/FULL

No. of Items: 1

Manufacturer: WESTINGHOUSE

Status: IN-USE

Contents: 803 L

Label:

OR44331

Serial No.:

PCB Type/Code: ASKAREL/ASKAREL

Location:

Item/State: CAPACITOR/FULL

No. of Items: 1

Manufacturer:
Status: IN-USE
Contents: 4.5 L

Label: OR44332
Serial No.:
PCB Type/Code: ASKAREL/ASKAREL
Location:
Item/State: CAPACITOR/FULL
No. of Items: 1
Manufacturer:
Status: IN-USE
Contents: 4.5 L

Label: OR44333
Serial No.:
PCB Type/Code: ASKAREL/ASKAREL
Location:
Item/State: CAPACITOR/FULL
No. of Items: 1
Manufacturer:
Status: IN-USE
Contents: 4.5 L

Label: OR44334
Serial No.:
PCB Type/Code: ASKAREL/ASKAREL
Location:
Item/State: CAPACITOR/FULL
No. of Items: 1
Manufacturer:
Status: IN-USE
Contents: 4.5 L

Label: OR44335
Serial No.:
PCB Type/Code: ASKAREL/ASKAREL
Location:
Item/State: CAPACITOR/FULL
No. of Items: 1
Manufacturer:
Status: IN-USE
Contents: 4.5 L

Label: OR44336
Serial No.:
PCB Type/Code: ASKAREL/ASKAREL
Location:
Item/State: CAPACITOR/FULL
No. of Items: 1
Manufacturer:
Status: IN-USE
Contents: 4.5 L

Label: OR24162
Serial No.:
PCB Type/Code: ASKAREL/INERTEEN
Location: BLDG. M-55
Item/State: TRANSFORMER/FULL
No. of Items: 1
Manufacturer: WESTINGHOUSE
Status: IN-USE
Contents: 803 L

Label: OR24163
Serial No.:
PCB Type/Code: ASKAREL/INERTEEN
Location: BLDG. M-55
Item/State: TRANSFORMER/FULL
No. of Items: 1

Manufacturer: WESTINGHOUSE
Status: IN-USE
Contents: 803 L

Label: OR24164
Serial No.:
PCB Type/Code: ASKAREL/INERTEEN
Location: BLDG. M-35
Item/State: TRANSFORMER/FULL
No. of Items: 1
Manufacturer: WESTINGHOUSE
Status: IN-USE
Contents: 803 L

Label: OR24165
Serial No.:
PCB Type/Code: ASKAREL/INERTEEN
Location: BLDG. M-35
Item/State: TRANSFORMER/FULL
No. of Items: 1
Manufacturer: WESTINGHOUSE
Status: IN-USE
Contents: 803 L

Label: OR24166
Serial No.:
PCB Type/Code: ASKAREL/INERTEEN
Location: BLDG. M-36
Item/State: TRANSFORMER/FULL
No. of Items: 1
Manufacturer: WESTINGHOUSE
Status: IN-USE
Contents: 803 L

Label: OR24172
Serial No.:
PCB Type/Code: ASKAREL/INERTEEN
Location:
Item/State: TRANSFORMER/FULL
No. of Items: 1
Manufacturer:
Status: IN-USE
Contents: 803 L

Label: OR24170
Serial No.:
PCB Type/Code: ASKAREL/INERTEEN
Location: BLDG. M-36
Item/State: TRANSFORMER/FULL
No. of Items: 1
Manufacturer: WESTINGHOUSE
Status: IN-USE
Contents: 803 L

Label: OR24167
Serial No.:
PCB Type/Code: ASKAREL/INERTEEN
Location: BLDG. M-36
Item/State: TRANSFORMER/FULL
No. of Items: 1
Manufacturer: WESTINGHOUSE
Status: IN-USE
Contents: 803 L

Label: OR24168
Serial No.:
PCB Type/Code: ASKAREL/INERTEEN
Location: BLDG. M-36
Item/State: TRANSFORMER/FULL
No. of Items: 1

Manufacturer: WESTINGHOUSE
Status: IN-USE
Contents: 803 L

Site: NATIONAL RESEARCH COUNCIL
A.S.P.M.; BLDG.M19, MONTREAL RD. LABS. NRC MONTREAL RD - PCB STORAGE; M-26 OTTAWA ON K1A 0R6

Database:
NPCB

Company Code: O3138
Industry: National Research Council
Site Status:
Transaction Date: 12/29/1994
Inspection Date: 5/5/1993

--Details--

Label:
Serial No.:
PCB Type/Code: Askarel
Location:
Item/State:
No. of Items:
Manufacturer:
Status: Stored for future use
Contents: 40.00 L

Label:
Serial No.:
PCB Type/Code: Unknown concentration
Location:
Item/State:
No. of Items:
Manufacturer:
Status: Stored for Disposal
Contents: 50.00 L

Label:
Serial No.:
PCB Type/Code: Askarel
Location:
Item/State:
No. of Items:
Manufacturer:
Status: Stored for Disposal
Contents: 53.00 L

Label:
Serial No.:
PCB Type/Code: Askarel
Location:
Item/State:
No. of Items:
Manufacturer:
Status: Stored for Disposal
Contents: 60.00 L

Label:
Serial No.:
PCB Type/Code: Askarel
Location:
Item/State:
No. of Items:
Manufacturer:
Status: Stored for Disposal
Contents: 65.00 L

Label:
Serial No.:
PCB Type/Code: Askarel

Location:
Item/State:
No. of Items:
Manufacturer:
Status: Stored for future use
Contents: 75.00 L

Label:
Serial No.:
PCB Type/Code: Askarel
Location:
Item/State:
No. of Items:
Manufacturer:
Status: Stored for Disposal
Contents: 108.60 L

Label:
Serial No.:
PCB Type/Code: Askarel
Location:
Item/State:
No. of Items:
Manufacturer:
Status: Stored for Disposal
Contents: 120.00 KG

Label:
Serial No.:
PCB Type/Code: Askarel
Location:
Item/State:
No. of Items:
Manufacturer:
Status: Stored for Disposal
Contents: 132.00 KG

Label:
Serial No.:
PCB Type/Code: Askarel
Location:
Item/State:
No. of Items:
Manufacturer:
Status: Stored for Disposal
Contents: 145.00 L

Label:
Serial No.:
PCB Type/Code: Low 50 - 10,000 ppm
Location:
Item/State:
No. of Items:
Manufacturer:
Status: Stored for Disposal
Contents: 200.00 L

Label:
Serial No.:
PCB Type/Code: Low 50 - 10,000 ppm
Location:
Item/State:
No. of Items:
Manufacturer:
Status: Stored for Disposal
Contents: 205.00 L

Label:
Serial No.:
PCB Type/Code: Unknown concentration

Location:
Item/State:
No. of Items:
Manufacturer:
Status: Stored for Disposal
Contents: 205.00 L

Label:
Serial No.:
PCB Type/Code: Askarel
Location:
Item/State:
No. of Items:
Manufacturer:
Status: Stored for future use
Contents: 236.08 L

Label:
Serial No.:
PCB Type/Code: Unknown concentration
Location:
Item/State:
No. of Items:
Manufacturer:
Status: Stored for Disposal
Contents: 250.00 KG

Label:
Serial No.:
PCB Type/Code: Askarel
Location:
Item/State:
No. of Items:
Manufacturer:
Status: Stored for Disposal
Contents: 252.00 KG

Label:
Serial No.:
PCB Type/Code: Unknown concentration
Location:
Item/State:
No. of Items:
Manufacturer:
Status: Stored for Disposal
Contents: 256.25 KG

Label:
Serial No.:
PCB Type/Code: Askarel
Location:
Item/State:
No. of Items:
Manufacturer:
Status: Stored for Disposal
Contents: 282.00 KG

Label:
Serial No.:
PCB Type/Code: Unknown concentration
Location:
Item/State:
No. of Items:
Manufacturer:
Status: Stored for future use
Contents: 300.00 KG

Label:
Serial No.:
PCB Type/Code: Askarel

Location:
Item/State:
No. of Items:
Manufacturer:
Status: Stored for Disposal
Contents: 448.00 KG

Label:
Serial No.:
PCB Type/Code: Askarel
Location:
Item/State:
No. of Items:
Manufacturer:
Status: Stored for future use
Contents: 505.00 L

Label:
Serial No.:
PCB Type/Code: Unknown concentration
Location:
Item/State:
No. of Items:
Manufacturer:
Status: Stored for future use
Contents: 512.50 KG

Label:
Serial No.:
PCB Type/Code: Unknown concentration
Location:
Item/State:
No. of Items:
Manufacturer:
Status: Stored for future use
Contents: 1200.00 L

Label:
Serial No.:
PCB Type/Code: Askarel
Location:
Item/State:
No. of Items:
Manufacturer:
Status: Stored for Disposal
Contents: 0.00 L

Label:
Serial No.:
PCB Type/Code: Inerteen
Location:
Item/State:
No. of Items:
Manufacturer:
Status: Stored for Disposal
Contents: 0.00 L

Label:
Serial No.:
PCB Type/Code: Askarel
Location:
Item/State:
No. of Items:
Manufacturer:
Status: Stored for Disposal
Contents: 1.50 L

Label:
Serial No.:
PCB Type/Code: Unknown concentration

Location:
Item/State:
No. of Items:
Manufacturer:
Status: Stored for Disposal
Contents: 1.88 KG

Label:
Serial No.:
PCB Type/Code: Askarel
Location:
Item/State:
No. of Items:
Manufacturer:
Status: Stored for Disposal
Contents: 2.00 KG

Label:
Serial No.:
PCB Type/Code: Askarel
Location:
Item/State:
No. of Items:
Manufacturer:
Status: Stored for Disposal
Contents: 2.00 L

Label:
Serial No.:
PCB Type/Code: Askarel
Location:
Item/State:
No. of Items:
Manufacturer:
Status: Stored for Disposal
Contents: 4.50 L

Label:
Serial No.:
PCB Type/Code: Askarel
Location:
Item/State:
No. of Items:
Manufacturer:
Status: Stored for future use
Contents: 4.50 L

Label:
Serial No.:
PCB Type/Code: Askarel
Location:
Item/State:
No. of Items:
Manufacturer:
Status: Stored for Disposal
Contents: 5.00 L

Label:
Serial No.:
PCB Type/Code: Askarel
Location:
Item/State:
No. of Items:
Manufacturer:
Status: In-Use
Contents: 6.60 L

Label:
Serial No.:
PCB Type/Code: Askarel

Location:
Item/State:
No. of Items:
Manufacturer:
Status: Stored for Disposal
Contents: 6.60 L

Label:
Serial No.:
PCB Type/Code: Askarel
Location:
Item/State:
No. of Items:
Manufacturer:
Status: Stored for future use
Contents: 6.60 L

Label:
Serial No.:
PCB Type/Code: Askarel
Location:
Item/State:
No. of Items:
Manufacturer:
Status: Stored for Disposal
Contents: 7.89 L

Label:
Serial No.:
PCB Type/Code: Askarel
Location:
Item/State:
No. of Items:
Manufacturer:
Status: Stored for Disposal
Contents: 10.00 L

Label:
Serial No.:
PCB Type/Code: Askarel
Location:
Item/State:
No. of Items:
Manufacturer:
Status: Stored for Disposal
Contents: 18.00 L

Label:
Serial No.:
PCB Type/Code: Askarel
Location:
Item/State:
No. of Items:
Manufacturer:
Status: Stored for Disposal
Contents: 18.10 L

Label:
Serial No.:
PCB Type/Code: Askarel
Location:
Item/State:
No. of Items:
Manufacturer:
Status: Stored for Disposal
Contents: 20.00 L

Label:
Serial No.:
PCB Type/Code: Askarel

Location:
Item/State:
No. of Items:
Manufacturer:
Status: Stored for Disposal
Contents: 40.00 L

Site: NATIONAL RESEARCH COUNCIL
BUILDING-19/ASPM MONTREAL ROAD OTTAWA ON K1A 0R6

Database:
NPCB

Company Code: O3164
Industry: NATIONAL RESEARCH COUNCIL
Site Status: ITEMS SENT TO SWAN HILLS
Transaction Date: 11/10/1996
Inspection Date:

Site: NATIONAL RESEARCH COUNCIL
BLDG.M19. MONTREAL RD. LABS A.S.P.M. MONTREAL RD OTTAWA ON K1A 0R6

Database:
NPCB

Company Code: O3138
Industry: NATIONAL RESEARCH COUNCIL
Site Status: ITEMS SENT TO SWAN HILLS
Transaction Date: 6/15/1999
Inspection Date: 5/5/1993

--Details--

Label: OR14394
Serial No.:
PCB Type/Code: ASKAREL/ASKAREL
Location:
Item/State: CAPACITOR/FULL
No. of Items: 1
Manufacturer:
Status: STORED FOR FUTURE USE
Contents: 6.6 L

Label: OR14352
Serial No.:
PCB Type/Code: ASKAREL/ASKAREL
Location:
Item/State: CAPACITOR/FULL
No. of Items: 1
Manufacturer:
Status: IN-USE
Contents: 6.6 L

Label: OR14356
Serial No.:
PCB Type/Code: ASKAREL/ASKAREL
Location:
Item/State: CAPACITOR/FULL
No. of Items: 1
Manufacturer:
Status: IN-USE
Contents: 6.6 L

Label: OR14396
Serial No.:
PCB Type/Code: ASKAREL/ASKAREL
Location:
Item/State: CAPACITOR/FULL
No. of Items: 1
Manufacturer:
Status: STORED FOR FUTURE USE
Contents: 6.6 L

Label: OR14397
Serial No.:
PCB Type/Code: ASKAREL/ASKAREL
Location:
Item/State: CAPACITOR/FULL
No. of Items: 1
Manufacturer:
Status: STORED FOR FUTURE USE
Contents: 6.6 L

Label: OR14398
Serial No.:
PCB Type/Code: ASKAREL/ASKAREL
Location:
Item/State: CAPACITOR/FULL
No. of Items: 1
Manufacturer:
Status: STORED FOR FUTURE USE
Contents: 4.5 L

Label: OR14399
Serial No.:
PCB Type/Code: ASKAREL/ASKAREL
Location:
Item/State: CAPACITOR/FULL
No. of Items: 1
Manufacturer:
Status: STORED FOR FUTURE USE
Contents: 4.5 L

Label: OR14401
Serial No.:
PCB Type/Code: ASKAREL/ASKAREL
Location:
Item/State: CAPACITOR/FULL
No. of Items: 1
Manufacturer:
Status: STORED FOR FUTURE USE
Contents: 4.5 L

Label: OR14353
Serial No.:
PCB Type/Code: ASKAREL/ASKAREL
Location:
Item/State: CAPACITOR/FULL
No. of Items: 1
Manufacturer:
Status: IN-USE
Contents: 6.6 L

Label: OR14354
Serial No.:
PCB Type/Code: ASKAREL/ASKAREL
Location:
Item/State: CAPACITOR/FULL
No. of Items: 1
Manufacturer:
Status: IN-USE
Contents: 6.6 L

Label: OR14351
Serial No.: Pallet 1
PCB Type/Code: ASKAREL/ASKAREL
Location:
Item/State: CAPACITOR/FULL
No. of Items: 1
Manufacturer:
Status: STORED FOR DISPOSAL
Contents: 4.5 L

Site: NATIONAL RESEARCH COUNCIL
ASPM; MONTREAL ROAD LABS NRC MONTREAL RD. - IN USE OTTAWA ON K1A OR6

Database:
NPCB

Company Code: O3138A
Industry: National Research Council
Site Status:
Transaction Date: 2/16/1993
Inspection Date:

--Details--

Label:
Serial No.:
PCB Type/Code: Askarel
Location:
Item/State:
No. of Items:
Manufacturer:
Status: In-Use
Contents: 4.50 L

Label:
Serial No.:
PCB Type/Code: Inerteen
Location:
Item/State:
No. of Items:
Manufacturer:
Status: In-Use
Contents: 803.00 L

Site: NATIONAL RESEARCH COUNCIL
MONTREAL ROAD; BUILDING -19/ASPM PCB STORAGE M-26 AT M.R.L. OTTAWA ON K1A OR6

Database:
NPCB

Company Code: O3164
Industry: National Research Council
Site Status:
Transaction Date: 2/16/1993
Inspection Date:

Site: NATIONAL RESEARCH COUNCIL CANADA
PLANT ENG. SERVICES BRANCH; BLDG.M19, MONTREAL RD. OTTAWA ON K1A OR6

Database:
NPCB

Company Code: O3138
Industry: National Research Council
Site Status:
Transaction Date: 5/30/1990
Inspection Date:

Site: NATIONAL RESEARCH COUNCIL
Bldg. M19 Montreal Rd. Labs A. S. P. M. Montreal Rd Ottawa ON

Database:
NPCB

Company Code: O3138
Industry: National Research Council
Site Status: Stored for Future Use
Transaction Date: 5/5/1993
Inspection Date: 5/5/1993

--Details--

Label:
Serial No.:
PCB Type/Code: Askarel/Askarel
Location: Building M- 51

Item/State:
No. of Items:
Manufacturer:
Status: In-Use
Contents:

Label:
Serial No.:
PCB Type/Code: Askarel/Askarel
Location: BLDG. M- 51

Item/State:
No. of Items:
Manufacturer:
Status: Stored for future use
Contents:

Label:
Serial No.:
PCB Type/Code: Askarel/Askarel
Location:
Item/State:
No. of Items:
Manufacturer:
Status: Stored for future use
Contents:

Label:
Serial No.:
PCB Type/Code: Askarel/Askarel
Location: QUONSET HUT M- 19
Item/State:
No. of Items:
Manufacturer:
Status: Stored for future use
Contents:

Label:
Serial No.:
PCB Type/Code: Askarel/Askarel
Location: IN STORAGE BLDG. MRL - 26C
Item/State:
No. of Items:
Manufacturer:
Status: Stored for disposal
Contents:

Site: NATIONAL RESEARCH COUNCIL CANADA
BUILDING M-51 MONTREAL ROAD OTTAWA ON

Database:
OPCB

Year: 1992
Site Number: 40288A242
Name Owner:
Additional Site Information:

Site: DIRECTOR ST LAURENT REGION
NRC MONTREAL RD BLOCK M39 OTTAWA ON

Database:
PRT

Location ID: 11025
Type: private
Expiry Date:
Capacity (L): 4500.00
Licence #: 0001048775

Site: NATIONAL RESEARCH COUNCIL CANADA BUILD M 19
MONTREAL RD BUILDING V-61 OTTAWA ON

Database:
PRT

Location ID: 10892
Type: private
Expiry Date:
Capacity (L): 13638.00
Licence #: 0001041623

Site: **GVT. OF CANADA, NATIONAL RES. COUNC.
M51 MONTREAL ROAD OTTAWA ON K1A 0R6**

Database:
REC

ID:
Company ID:
Receiver No: RRPCB0830
County Out:
Mail Addr:
Site PO Box:
Rec Div:
Rec Op Div:
Rec Op Name:
Site Bldg:
Facility Type:
Approval Yrs: 1990; 1992; 1995; 1996; 1997; 1998; 1999; 2000; 2001; 2002; 2006; 2007; 2008

Phone No:
Province In: ON
Province Out:
Co Admin:
Choice of Contact:

Site: **GVT. OF CANADA, NATIONAL RESEARCH
COUNCIL, MONTREAL ROAD COMPLEX M54 OTTAWA ON K1A 0R6**

Database:
REC

ID:
Company ID:
Receiver No: RRPCB1010
County Out:
Mail Addr:
Site PO Box:
Rec Div:
Rec Op Div:
Rec Op Name:
Site Bldg:
Facility Type:
Approval Yrs: 1994; 1995; 1996; 1997; 1998; 1999; 2000; 2001; 2002; 2006; 2007; 2008

Phone No:
Province In: ON
Province Out:
Co Admin:
Choice of Contact:

**1999 Receiver Waste
Information Details**

Waste Code: 243
Waste Desc: PCB'S

Site: **Tomlinson Environmental Services Ltd.
Ottawa ON**

Database:
SPL

Ref No: 0701-9KKJ43
Site No: NA
Incident Dt: 2014/05/29
Year:
Incident Cause: Unknown / N/A
Incident Event:
Contaminant Code: 15
Contaminant Name: OIL (PETROLEUM BASED, NOT SPECIFIED)
Contaminant Limit 1:
Contam Limit Freq 1:
Contaminant UN No 1:
Environment Impact: Not Anticipated
Nature of Impact: Other Impact(s); Soil Contamination
Receiving Medium:
Receiving Env:
MOE Response: No Field Response
Dt MOE Arvl on Scn:
MOE Reported Dt: 2014/05/29

Discharger Report:
Material Group:
Health/Env Conseq:
Client Type:
Sector Type: Unknown / N/A
Agency Involved:
Nearest Watercourse:
Site Address:
Site District Office:
Site Postal Code:
Site Region:
Site Municipality: Ottawa
Site Lot:
Site Conc:
Northing:
Easting:
Site Geo Ref Accu:
Site Map Datum:

Dt Document Closed: 2014/11/07
Incident Reason: Unknown / N/A
Site Name: 5555 power Road<UNOFFICIAL>
Site County/District:
Site Geo Ref Meth:
Incident Summary: Tomlinson Env: 100L oily water to lot, clnd
Contaminant Qty: 100 L

SAC Action Class: Land Spills
Source Type:

Site: **OLRT Constructors; City of Ottawa**
Centre Median on Hwy 417 and Hwy 19. Ottawa ON

Database:
SPL

Ref No: 8012-9UYKRK
Site No: NA
Incident Dt: 3/18/2015
Year:
Incident Cause: Leak/Break
Incident Event:
Contaminant Code: 15
Contaminant Name: HYDRAULIC OIL
Contaminant Limit 1:
Contam Limit Freq 1:
Contaminant UN No 1:
Environment Impact:
Nature of Impact: Land
Receiving Medium:
Receiving Env:
MOE Response: N
Dt MOE Arvl on Scn:
MOE Reported Dt: 3/26/2015
Dt Document Closed: 4/14/2015
Incident Reason: Equipment Failure
Site Name: OLRT Construction<UNOFFICIAL>
Site County/District:
Site Geo Ref Meth:
Incident Summary: Ottawa LRT: 10 L Hyd. Oil- Clnd.
Contaminant Qty: 10 L

Discharger Report:
Material Group:
Health/Env Conseq:
Client Type:
Sector Type:
Agency Involved:
Nearest Watercourse:
Site Address: Centre Median on Hwy 417 and Hwy 19.
Site District Office:
Site Postal Code:
Site Region:
Site Municipality: Ottawa
Site Lot:
Site Conc:
Northing: 5029999
Easting: 451014
Site Geo Ref Accu:
Site Map Datum:
SAC Action Class: Land Spills
Source Type:

Site: **ESSO PETROLEUM CANADA**
TANK TRUCK (CARGO) OTTAWA CITY ON

Database:
SPL

Ref No: 47843
Site No:
Incident Dt: 3/19/1991
Year:
Incident Cause: PIPE/HOSE LEAK
Incident Event:
Contaminant Code:
Contaminant Name:
Contaminant Limit 1:
Contam Limit Freq 1:
Contaminant UN No 1:
Environment Impact: NOT ANTICIPATED
Nature of Impact:
Receiving Medium: LAND
Receiving Env:
MOE Response:
Dt MOE Arvl on Scn:
MOE Reported Dt: 3/20/1991
Dt Document Closed:
Incident Reason: ERROR
Site Name:
Site County/District:
Site Geo Ref Meth:
Incident Summary: ESSO HOME COMFORT - TANK TRUCK SPILLED APPROX 1 L.HEATING OIL ON GROUND
Contaminant Qty:

Discharger Report:
Material Group:
Health/Env Conseq:
Client Type:
Sector Type:
Agency Involved:
Nearest Watercourse:
Site Address:
Site District Office:
Site Postal Code:
Site Region:
Site Municipality: 20101
Site Lot:
Site Conc:
Northing:
Easting:
Site Geo Ref Accu:
Site Map Datum:
SAC Action Class:
Source Type:

Site: at Montreal Rd Ottawa ON **Database:**
SPL

Ref No:	6503-BKFQDQ	Discharger Report:	
Site No:	NA	Material Group:	
Incident Dt:	2020/01/02	Health/Env Conseq:	0 - No Impact
Year:		Client Type:	
Incident Cause:		Sector Type:	Unknown / N/A
Incident Event:	Unknown / N/A	Agency Involved:	
Contaminant Code:	12	Nearest Watercourse:	
Contaminant Name:	GASOLINE	Site Address:	at Montreal Rd
Contaminant Limit 1:		Site District Office:	Ottawa
Contam Limit Freq 1:		Site Postal Code:	
Contaminant UN No 1:	1203	Site Region:	Eastern
Environment Impact:		Site Municipality:	Ottawa
Nature of Impact:		Site Lot:	
Receiving Medium:		Site Conc:	
Receiving Env:	Surface Water	Northing:	
MOE Response:	No	Easting:	
Dt MOE Arvl on Scn:		Site Geo Ref Accu:	
MOE Reported Dt:	2020/01/02	Site Map Datum:	
Dt Document Closed:		SAC Action Class:	Pollution Hotline Calls
Incident Reason:	Unknown / N/A	Source Type:	Unknown / N/A
Site Name:	Hillside Drive<UNOFFICIAL>		
Site County/District:			
Site Geo Ref Meth:			
Incident Summary:	CofOttawa: gasoline spill		
Contaminant Qty:	0 other - see incident description		

Site: Vanier Parkway from Montreal Road to Riverside Drive Ottawa ON **Database:**
SPL

Ref No:	2716-AB52J5	Discharger Report:	
Site No:	NA	Material Group:	
Incident Dt:	2016/06/20	Health/Env Conseq:	
Year:		Client Type:	Unknown / N/A
Incident Cause:		Sector Type:	
Incident Event:	Unknown / N/A	Agency Involved:	
Contaminant Code:	41	Nearest Watercourse:	
Contaminant Name:	SOAP/WATER MIXTURE	Site Address:	Vanier Parkway from Montreal Road to Riverside Drive
Contaminant Limit 1:		Site District Office:	
Contam Limit Freq 1:		Site Postal Code:	
Contaminant UN No 1:		Site Region:	
Environment Impact:		Site Municipality:	Ottawa
Nature of Impact:		Site Lot:	
Receiving Medium:		Site Conc:	
Receiving Env:	Land	Northing:	
MOE Response:	No	Easting:	
Dt MOE Arvl on Scn:		Site Geo Ref Accu:	
MOE Reported Dt:	2016/06/20	Site Map Datum:	
Dt Document Closed:		SAC Action Class:	Land Spills
Incident Reason:	Unknown / N/A	Source Type:	
Site Name:	along Vanier Parkway<UNOFFICIAL>		
Site County/District:			
Site Geo Ref Meth:			
Incident Summary:	Ottawa 311: soap PIR to roadway		
Contaminant Qty:	0 other - see incident description		

Site: TEXACO ABOVE ADDRESS TANK TRUCK (CARGO) VANIER CITY ON **Database:**
SPL

Ref No:	12584	Discharger Report:	
Site No:		Material Group:	
Incident Dt:	12/1/1988	Health/Env Conseq:	
Year:		Client Type:	

Incident Cause: OTHER CONTAINER LEAK
Incident Event:
Contaminant Code:
Contaminant Name:
Contaminant Limit 1:
Contam Limit Freq 1:
Contaminant UN No 1:
Environment Impact:
Nature of Impact:
Receiving Medium: LAND
Receiving Env:
MOE Response:
Dt MOE Arvl on Scn:
MOE Reported Dt: 12/8/1988
Dt Document Closed:
Incident Reason: EQUIPMENT FAILURE
Site Name:
Site County/District:
Site Geo Ref Meth:
Incident Summary: HOME HEATING FUEL DEALER
Contaminant Qty:

Sector Type:
Agency Involved:
Nearest Watercourse:
Site Address:
Site District Office:
Site Postal Code:
Site Region:
Site Municipality: 20102
Site Lot:
Site Conc:
Northing:
Easting:
Site Geo Ref Accu:
Site Map Datum:
SAC Action Class:
Source Type:

Site: **TEXACO** **Database:**
SPL
BULK PLANT BULK STATION OTTAWA CITY ON

Ref No: 14969
Site No:
Incident Dt: 2/18/1989
Year:
Incident Cause: VALVE/FITTING LEAK OR FAILURE
Incident Event:
Contaminant Code:
Contaminant Name:
Contaminant Limit 1:
Contam Limit Freq 1:
Contaminant UN No 1:
Environment Impact:
Nature of Impact:
Receiving Medium: LAND
Receiving Env:
MOE Response:
Dt MOE Arvl on Scn:
MOE Reported Dt: 2/18/1989
Dt Document Closed:
Incident Reason: EQUIPMENT FAILURE
Site Name:
Site County/District:
Site Geo Ref Meth:
Incident Summary: TEXACO - 800 LTR. DIESEL TO CONCRETE AT BULK PLANTCONTAINED.
Contaminant Qty:

Discharger Report:
Material Group:
Health/Env Conseq:
Client Type:
Sector Type:
Agency Involved:
Nearest Watercourse:
Site Address:
Site District Office:
Site Postal Code:
Site Region:
Site Municipality: 20101
Site Lot:
Site Conc:
Northing:
Easting:
Site Geo Ref Accu:
Site Map Datum:
SAC Action Class:
Source Type:

Site: **UNKNOWN** **Database:**
SPL
BEHIND CAYEN'S GROCER IN MONTREAL PLAZA ON MONTREAL RD OTTAWA CITY ON

Ref No: 23272
Site No:
Incident Dt: 8/6/1989
Year:
Incident Cause: PIPE/HOSE LEAK
Incident Event:
Contaminant Code:
Contaminant Name:
Contaminant Limit 1:
Contam Limit Freq 1:
Contaminant UN No 1:
Environment Impact:
Nature of Impact:

Discharger Report:
Material Group:
Health/Env Conseq:
Client Type:
Sector Type:
Agency Involved:
Nearest Watercourse:
Site Address:
Site District Office:
Site Postal Code:
Site Region:
Site Municipality: 20101
Site Lot:

Receiving Medium: LAND
Receiving Env:
MOE Response:
Dt MOE Arvl on Scn:
MOE Reported Dt: 8/7/1989
Dt Document Closed:
Incident Reason: UNKNOWN
Site Name:
Site County/District:
Site Geo Ref Meth:
Incident Summary: RADIATOR FLUID OR BATTERYACID TO DIRT PARKING LOT BEHIND CAYEN'S GROCER.
Contaminant Qty:

Site Conc:
Northing:
Easting:
Site Geo Ref Accu:
Site Map Datum:
SAC Action Class:
Source Type:

Site: PETRO-CANADA
SERVICE STATION OTTAWA CITY ON

Database:
SPL

Ref No: 30833
Site No:
Incident Dt: 2/12/1990
Year:
Incident Cause: OTHER CONTAINER LEAK
Incident Event:
Contaminant Code:
Contaminant Name:
Contaminant Limit 1:
Contam Limit Freq 1:
Contaminant UN No 1:
Environment Impact: POSSIBLE
Nature of Impact: Soil contamination
Receiving Medium: LAND
Receiving Env:
MOE Response:
Dt MOE Arvl on Scn:
MOE Reported Dt: 2/12/1990
Dt Document Closed:
Incident Reason: CORROSION
Site Name:
Site County/District:
Site Geo Ref Meth:
Incident Summary: PETRO CANADA SERVICE STN.FURANCE OIL LEAK.
Contaminant Qty:

Discharger Report:
Material Group:
Health/Env Conseq:
Client Type:
Sector Type:
Agency Involved:
Nearest Watercourse:
Site Address:
Site District Office:
Site Postal Code:
Site Region:
Site Municipality: 20101
Site Lot:
Site Conc:
Northing:
Easting:
Site Geo Ref Accu:
Site Map Datum:
SAC Action Class:
Source Type:

Site: ESSO PETROLEUM CANADA
ESSO DISTRIBUTION STATION BULK STATION OTTAWA CITY ON

Database:
SPL

Ref No: 46877
Site No:
Incident Dt: 2/21/1991
Year:
Incident Cause: CONTAINER OVERFLOW
Incident Event:
Contaminant Code:
Contaminant Name:
Contaminant Limit 1:
Contam Limit Freq 1:
Contaminant UN No 1:
Environment Impact: NOT ANTICIPATED
Nature of Impact:
Receiving Medium: LAND
Receiving Env:
MOE Response:
Dt MOE Arvl on Scn:
MOE Reported Dt: 2/21/1991
Dt Document Closed:
Incident Reason: ERROR
Site Name:
Site County/District:

Discharger Report:
Material Group:
Health/Env Conseq:
Client Type:
Sector Type:
Agency Involved:
Nearest Watercourse:
Site Address:
Site District Office:
Site Postal Code:
Site Region:
Site Municipality: 20101
Site Lot:
Site Conc:
Northing:
Easting:
Site Geo Ref Accu:
Site Map Datum:
SAC Action Class:
Source Type:

Site Geo Ref Meth:
Incident Summary:
Contaminant Qty:

ESSO DISTRIB. STATION - 50 L FURNACE OIL SPILLED TO LOADING DOCK. OV/FILL.

Site: QUEENSWAY TANK LINES
CARLETON PLACE TANK TRUCK (CARGO) OTTAWA CITY ON

Database:
SPL

Ref No: 52979
Site No:
Incident Dt: 6/24/1991
Year:
Incident Cause: PIPE/HOSE LEAK
Incident Event:
Contaminant Code:
Contaminant Name:
Contaminant Limit 1:
Contam Limit Freq 1:
Contaminant UN No 1:
Environment Impact: NOT ANTICIPATED
Nature of Impact:
Receiving Medium: LAND
Receiving Env:
MOE Response:
Dt MOE Arvl on Scn:
MOE Reported Dt: 6/25/1991
Dt Document Closed:
Incident Reason: EQUIPMENT FAILURE
Site Name:
Site County/District:
Site Geo Ref Meth:
Incident Summary: QUEENSWAY TANK LINES- 10LGASOLINE TO PAVEMENT FROMHOSE FITTING.
Contaminant Qty:

Discharger Report:
Material Group:
Health/Env Conseq:
Client Type:
Sector Type:
Agency Involved:
Nearest Watercourse:
Site Address:
Site District Office:
Site Postal Code:
Site Region:
Site Municipality: 20101
Site Lot:
Site Conc:
Northing:
Easting:
Site Geo Ref Accu:
Site Map Datum:
SAC Action Class:
Source Type:

Site: ESSO PETROLEUM CANADA
BULK STATION OTTAWA CITY ON

Database:
SPL

Ref No: 155190
Site No:
Incident Dt: 5/1/1998
Year:
Incident Cause: OTHER CAUSE (N.O.S.)
Incident Event:
Contaminant Code:
Contaminant Name:
Contaminant Limit 1:
Contam Limit Freq 1:
Contaminant UN No 1:
Environment Impact: NOT ANTICIPATED
Nature of Impact:
Receiving Medium: LAND
Receiving Env:
MOE Response:
Dt MOE Arvl on Scn:
MOE Reported Dt: 5/1/1998
Dt Document Closed:
Incident Reason: NEGLIGENCE (APPARENT)
Site Name:
Site County/District:
Site Geo Ref Meth:
Incident Summary: ESSO-156 L DIESEL TO LOT,LOADING ARM NOT IN TRUCKSCOMPARTMENT,PUMP STARTED.
Contaminant Qty:

Discharger Report:
Material Group:
Health/Env Conseq:
Client Type:
Sector Type:
Agency Involved:
Nearest Watercourse:
Site Address:
Site District Office:
Site Postal Code:
Site Region:
Site Municipality: 20101
Site Lot:
Site Conc:
Northing:
Easting:
Site Geo Ref Accu:
Site Map Datum:
SAC Action Class:
Source Type:

Site: ESSO AVITAT
OTTAWA CITY ON

Database:
SPL

Ref No: 169810
Site No:
Incident Dt: 7/4/1999
Year:
Incident Cause: CONTAINER OVERFLOW
Incident Event:
Contaminant Code:
Contaminant Name:
Contaminant Limit 1:
Contam Limit Freq 1:
Contaminant UN No 1:
Environment Impact: NOT ANTICIPATED
Nature of Impact: Soil contamination
Receiving Medium: LAND
Receiving Env:
MOE Response:
Dt MOE Arvl on Scn:
MOE Reported Dt: 7/5/1999
Dt Document Closed:
Incident Reason: OVERSTRESS/OVERPRESSURE
Site Name:
Site County/District:
Site Geo Ref Meth:
Incident Summary: ESSO AVITAT: 5 L JET A1 FUEL SPILL TO GROUND CONTAINED, CLEANED UP
Contaminant Qty:

Discharger Report:
Material Group:
Health/Env Conseq:
Client Type:
Sector Type:
Agency Involved:
Nearest Watercourse:
Site Address:
Site District Office:
Site Postal Code:
Site Region:
Site Municipality: 20101
Site Lot:
Site Conc:
Northing:
Easting:
Site Geo Ref Accu:
Site Map Datum:
SAC Action Class:
Source Type:

Site: ESSO AVITAT
 OTTAWA CITY ON

Database:
 SPL

Ref No: 170215
Site No:
Incident Dt: 7/14/1999
Year:
Incident Cause: CONTAINER OVERFLOW
Incident Event:
Contaminant Code:
Contaminant Name:
Contaminant Limit 1:
Contam Limit Freq 1:
Contaminant UN No 1:
Environment Impact: NOT ANTICIPATED
Nature of Impact: Soil contamination
Receiving Medium: LAND
Receiving Env:
MOE Response:
Dt MOE Arvl on Scn:
MOE Reported Dt: 7/15/1999
Dt Document Closed:
Incident Reason: NEGLIGENCE (APPARENT)
Site Name:
Site County/District:
Site Geo Ref Meth:
Incident Summary: ESSO AVITAT: JET A-1 FUELSPILL TO GRD. 180 L MAINTENANCE ERROR CLEANED
Contaminant Qty:

Discharger Report:
Material Group:
Health/Env Conseq:
Client Type:
Sector Type:
Agency Involved:
Nearest Watercourse:
Site Address:
Site District Office:
Site Postal Code:
Site Region:
Site Municipality: 20101
Site Lot:
Site Conc:
Northing:
Easting:
Site Geo Ref Accu:
Site Map Datum:
SAC Action Class:
Source Type:

Site: Tomlinson Environmental Services Ltd.
 Carp Ottawa ON K1G 1H3

Database:
 WDS

Approval No: A461010
Mob Unit Cert No:
EBR Registry No:
Status: Revoked and/or Replaced
Facility Type:
Record Type: ECA
Link Source: IDS
Project Type: WASTE DISPOSAL SITES
Application Status:

Total Area (ha):
Landfill Cap (m³):
Transfer Area (ha):
Transfer Cap (m³):
Transfer Cert No:
Inciner. Area (ha):
Inciner. Cap (t):
Process Area (m³):
Process Cap (m³/d):

Issue Date: 2015-09-25
Input Date:
Date Received:
Est Closure Date:
Mobile Capacity:
Mobile Units:
Mobile Description:
Prop City:
Prop Postal:
Prop Phone:
Serial Link:
Approval Type: ECA-WASTE DISPOSAL SITES
Proponent:
Prop Address:
Proponent County/District:
Full Address: Carp
Site Lot:
Waste Class Code:
Waste Class:
Waste Type:
Waste Type Other:
Waste Description:
Landfill Monitoring:
Landfill Ctrl Type:
Site Closing Description:
Project Description:
Municipalities Served:
Approval Description:
Other Approvals/Permits:
PDF URL: <https://www.accessenvironment.ene.gov.on.ca/instruments/6272-9UPJDZ-14.pdf>
PDF Site Location:

Process Vol (m³):
Process Feed (m³):
Site Concession:
Site Region/County:
SWP Area Name:
MOE District:
District Office:
Latitude:
Longitude:
Geometry X:
Geometry Y:

Site: Tomlinson Environmental Services Ltd.
 Carp Ottawa ON K1G 3N4

Database:
 WDS

Approval No: A461010
Mob Unit Cert No:
EBR Registry No:
Status: Revoked and/or Replaced
Facility Type:
Record Type: ECA
Link Source: IDS
Project Type: WASTE DISPOSAL SITES
Application Status:
Issue Date: 2012-04-11
Input Date:
Date Received:
Est Closure Date:
Mobile Capacity:
Mobile Units:
Mobile Description:
Prop City:
Prop Postal:
Prop Phone:
Serial Link:
Approval Type: ECA-WASTE DISPOSAL SITES
Proponent:
Prop Address:
Proponent County/District:
Full Address: Carp
Site Lot:
Waste Class Code:
Waste Class:
Waste Type:
Waste Type Other:
Waste Description:
Landfill Monitoring:
Landfill Ctrl Type:

Total Area (ha):
Landfill Cap (m³):
Transfer Area (ha):
Transfer Cap (m³):
Transfer Cert No:
Inciner. Area (ha):
Inciner. Cap (t):
Process Area (m³):
Process Cap (m³/d):
Process Vol (m³):
Process Feed (m³):
Site Concession:
Site Region/County:
SWP Area Name:
MOE District:
District Office:
Latitude:
Longitude:
Geometry X:
Geometry Y:

Site Closing Description:
Project Description:
Municipalities Served:
Approval Description:
Other Approvals/Permits:
PDF URL:
PDF Site Location:

<https://www.accessenvironment.ene.gov.on.ca/instruments/3389-8KCR2M-14.pdf>

Site: Tomlinson Environmental Services Ltd.
Carp Ottawa ON K1G 1H3

Database:
WDS

Approval No: A461010
Mob Unit Cert No:
EBR Registry No:
Status: Approved
Facility Type:
Record Type: ECA
Link Source: IDS
Project Type: WASTE DISPOSAL SITES
Application Status:
Issue Date: 2017-06-09
Input Date:
Date Received:
Est Closure Date:
Mobile Capacity:
Mobile Units:
Mobile Description:
Prop City:
Prop Postal:
Prop Phone:
Serial Link:
Approval Type: ECA-WASTE DISPOSAL SITES
Proponent:
Prop Address:
Proponent County/District:
Full Address: Carp
Site Lot:
Waste Class Code:
Waste Class:
Waste Type:
Waste Type Other:
Waste Description:
Landfill Monitoring:
Landfill Ctrl Type:
Site Closing Description:
Project Description:
Municipalities Served:
Approval Description:
Other Approvals/Permits:
PDF URL:
PDF Site Location:

Total Area (ha):
Landfill Cap (m³):
Transfer Area (ha):
Transfer Cap (m³):
Transfer Cert No:
Inciner. Area (ha):
Inciner. Cap (t):
Process Area (m³):
Process Cap (m³/d):
Process Vol (m³):
Process Feed (m³):
Site Concession:
Site Region/County:
SWP Area Name:
MOE District:
District Office:
Latitude:
Longitude:
Geometry X:
Geometry Y:

<https://www.accessenvironment.ene.gov.on.ca/instruments/6468-A4CR4U-14.pdf>

Site: Tomlinson Environmental Services Ltd.
Carp Ottawa ON K0A 1L0

Database:
WDS

Approval No: A461010
Mob Unit Cert No:
EBR Registry No:
Status: Revoked and/or Replaced
Facility Type:
Record Type: ECA
Link Source: IDS
Project Type: WASTE DISPOSAL SITES
Application Status:
Issue Date: 2011-02-02
Input Date:
Date Received:

Total Area (ha):
Landfill Cap (m³):
Transfer Area (ha):
Transfer Cap (m³):
Transfer Cert No:
Inciner. Area (ha):
Inciner. Cap (t):
Process Area (m³):
Process Cap (m³/d):
Process Vol (m³):
Process Feed (m³):
Site Concession:

Est Closure Date:
Mobile Capacity:
Mobile Units:
Mobile Description:
Prop City:
Prop Postal:
Prop Phone:
Serial Link:
Approval Type: ECA-WASTE DISPOSAL SITES
Proponent:
Prop Address:
Proponent County/District:
Full Address: Carp
Site Lot:
Waste Class Code:
Waste Class:
Waste Type:
Waste Type Other:
Waste Description:
Landfill Monitoring:
Landfill Ctrl Type:
Site Closing Description:
Project Description:
Municipalities Served:
Approval Description:
Other Approvals/Permits:
PDF URL:
PDF Site Location:

Site Region/County:
SWP Area Name:
MOE District:
District Office:
Latitude:
Longitude:
Geometry X:
Geometry Y:

Site: Tomlinson Environmental Services Ltd.
Carp Ottawa ON K0A 1L0

Database:
WDS

Approval No: A461010
Mob Unit Cert No:
EBR Registry No:
Status: Revoked and/or Replaced
Facility Type:
Record Type: ECA
Link Source: IDS
Project Type: WASTE DISPOSAL SITES
Application Status:
Issue Date: 2011-02-02
Input Date:
Date Received:
Est Closure Date:
Mobile Capacity:
Mobile Units:
Mobile Description:
Prop City:
Prop Postal:
Prop Phone:
Serial Link:
Approval Type: ECA-WASTE DISPOSAL SITES
Proponent:
Prop Address:
Proponent County/District:
Full Address: Carp
Site Lot:
Waste Class Code:
Waste Class:
Waste Type:
Waste Type Other:
Waste Description:
Landfill Monitoring:
Landfill Ctrl Type:
Site Closing Description:
Project Description:
Municipalities Served:

Total Area (ha):
Landfill Cap (m³):
Transfer Area (ha):
Transfer Cap (m³):
Transfer Cert No:
Inciner. Area (ha):
Inciner. Cap (t):
Process Area (m³):
Process Cap (m³/d):
Process Vol (m³):
Process Feed (m³):
Site Concession:
Site Region/County:
SWP Area Name: Mississippi Valley
MOE District: Ottawa
District Office:
Latitude:
Longitude:
Geometry X:
Geometry Y:

Approval Description:
Other Approvals/Permits:
PDF URL:
PDF Site Location:

Database:
WWIS

Site:
lot 6 ON

Well ID: 1500388
Construction Date:
Use 1st: Domestic
Use 2nd: 0
Final Well Status: Water Supply
Water Type:
Casing Material:
Audit No:
Tag:
Constructn Method:
Elevation (m):
Elevatn Reliabilty:
Depth to Bedrock:
Well Depth:
Overburden/Bedrock:
Pump Rate:
Static Water Level:
Clear/Cloudy:
Municipality: OTTAWA CITY (GLOUCESTER)
Site Info:

Flowing (Y/N):
Flow Rate:
Data Entry Status:
Data Src: 1
Date Received: 26-Feb-1948 00:00:00
Selected Flag: TRUE
Abandonment Rec:
Contractor: 1107
Form Version: 1
Owner:
County: OTTAWA-CARLETON
Lot: 006
Concession:
Concession Name: JG
Easting NAD83:
Northing NAD83:
Zone:
UTM Reliability:

Bore Hole Information

Bore Hole ID: 10022433
DP2BR:
Spatial Status:
Code OB:
Code OB Desc:
Open Hole:
Cluster Kind:
Date Completed: 14-Oct-1947 00:00:00
Remarks:
Loc Method Desc: Not Applicable i.e. no UTM
Elevrc Desc:
Location Source Date:
Improvement Location Source:
Improvement Location Method:
Source Revision Comment:
Supplier Comment:

Elevation:
Elevrc:
Zone: 18
East83:
North83:
Org CS:
UTMRC: 9
UTMRC Desc: unknown UTM
Location Method: na

Overburden and Bedrock
Materials Interval

Formation ID: 930989142
Layer: 3
Color:
General Color:
Mat1: 11
Most Common Material: GRAVEL
Mat2:
Mat2 Desc:
Mat3:
Mat3 Desc:
Formation Top Depth: 20.0
Formation End Depth: 25.0
Formation End Depth UOM: ft

Overburden and Bedrock

Materials Interval

Formation ID: 930989140
Layer: 1
Color:
General Color:
Mat1: 02
Most Common Material: TOPSOIL
Mat2:
Mat2 Desc:
Mat3:
Mat3 Desc:
Formation Top Depth: 0.0
Formation End Depth: 3.0
Formation End Depth UOM: ft

Overburden and Bedrock

Materials Interval

Formation ID: 930989143
Layer: 4
Color:
General Color:
Mat1: 26
Most Common Material: ROCK
Mat2:
Mat2 Desc:
Mat3:
Mat3 Desc:
Formation Top Depth: 25.0
Formation End Depth: 59.0
Formation End Depth UOM: ft

Overburden and Bedrock

Materials Interval

Formation ID: 930989141
Layer: 2
Color:
General Color:
Mat1: 05
Most Common Material: CLAY
Mat2:
Mat2 Desc:
Mat3:
Mat3 Desc:
Formation Top Depth: 3.0
Formation End Depth: 20.0
Formation End Depth UOM: ft

Method of Construction & Well

Use

Method Construction ID: 961500388
Method Construction Code: 1
Method Construction: Cable Tool
Other Method Construction:

Pipe Information

Pipe ID: 10571003
Casing No: 1
Comment:
Alt Name:

Construction Record - Casing

Casing ID: 930037800
Layer: 1
Material: 1
Open Hole or Material: STEEL
Depth From:
Depth To: 25.0
Casing Diameter: 4.0
Casing Diameter UOM: inch
Casing Depth UOM: ft

Construction Record - Casing

Casing ID: 930037801
Layer: 2
Material: 4
Open Hole or Material: OPEN HOLE
Depth From:
Depth To: 59.0
Casing Diameter: 4.0
Casing Diameter UOM: inch
Casing Depth UOM: ft

Results of Well Yield Testing

Pumping Test Method Desc: BAILER
Pump Test ID: 991500388
Pump Set At:
Static Level: 1.0
Final Level After Pumping: 1.0
Recommended Pump Depth:
Pumping Rate: 8.0
Flowing Rate:
Recommended Pump Rate: 8.0
Levels UOM: ft
Rate UOM: GPM
Water State After Test Code: 1
Water State After Test: CLEAR
Pumping Test Method: 2
Pumping Duration HR: 0
Pumping Duration MIN: 30
Flowing: No

Water Details

Water ID: 933452905
Layer: 1
Kind Code: 3
Kind: SULPHUR
Water Found Depth: 59.0
Water Found Depth UOM: ft

Site: lot 6 ON

Database:
[WWIS](#)

Well ID: 1535511
Construction Date:
Use 1st:
Use 2nd:
Final Well Status:
Water Type:
Casing Material:
Audit No: Z17640
Tag:
Constructn Method:
Elevation (m):
Elevatn Reliability:

Flowing (Y/N):
Flow Rate:
Data Entry Status:
Data Src:
Date Received: 28-May-2005 00:00:00
Selected Flag: TRUE
Abandonment Rec:
Contractor: 6907
Form Version: 3
Owner:
County: OTTAWA-CARLETON
Lot: 006

Depth to Bedrock:
Well Depth:
Overburden/Bedrock:
Pump Rate:
Static Water Level:
Clear/Cloudy:
Municipality: 15000
Site Info:

Concession:
Concession Name:
Easting NAD83:
Northing NAD83:
Zone:
UTM Reliability:

Bore Hole Information

Bore Hole ID: 11316050
DP2BR:
Spatial Status:
Code OB:
Code OB Desc:
Open Hole:
Cluster Kind:
Date Completed: 11-Apr-2005 00:00:00
Remarks:
Loc Method Desc: Not Applicable i.e. no UTM
Elevrc Desc:
Location Source Date:
Improvement Location Source:
Improvement Location Method:
Source Revision Comment:
Supplier Comment:

Elevation:
Elevrc:
Zone:
East83:
North83:
Org CS:
UTMRC:
UTMRC Desc:
Location Method: na

Method of Construction & Well Use

Method Construction ID: 961535511
Method Construction Code: B
Method Construction: Other Method
Other Method Construction:

Pipe Information

Pipe ID: 11330905
Casing No: 1
Comment:
Alt Name:

Appendix: Database Descriptions

Environmental Risk Information Services (ERIS) can search the following databases. The extent of historical information varies with each database and current information is determined by what is publicly available to ERIS at the time of update. **Note:** Databases denoted with " * " indicates that the database will no longer be updated. See the individual database description for more information.

Abandoned Aggregate Inventory:

Provincial

[AAGR](#)

The MAAP Program maintains a database of abandoned pits and quarries. Please note that the database is only referenced by lot and concession and city/town location. The database provides information regarding the location, type, size, land use, status and general comments.*

Government Publication Date: Sept 2002*

Aggregate Inventory:

Provincial

[AGR](#)

The Ontario Ministry of Northern Development, Mines, Natural Resources and Forestry (ONDMNRF) maintains this database of pits and quarries. The database provides information regarding the registered owner/operator, location name, operation type, approval type, and maximum annual tonnage.

Government Publication Date: Up to Oct 2022

Abandoned Mine Information System:

Provincial

[AMIS](#)

The Abandoned Mines Information System contains data on known abandoned and inactive mines located on both Crown and privately held lands. The information was provided by the Ministry of Northern Development and Mines (MNDM), with the following disclaimer: "the database provided has been compiled from various sources, and the Ministry of Northern Development and Mines makes no representation and takes no responsibility that such information is accurate, current or complete". Reported information includes official mine name, status, background information, mine start/end date, primary commodity, mine features, hazards and remediation.

Government Publication Date: 1800-Mar 2022

Anderson's Waste Disposal Sites:

Private

[ANDR](#)

The information provided in this database was collected by examining various historical documents which aimed to characterize the likely position of former waste disposal sites from 1860 to present. The research initiative behind the creation of this database was to identify those sites that are missing from the Ontario MOE Waste Disposal Site Inventory, as well as to provide revisions and corrections to the positions and descriptions of sites currently listed in the MOE inventory. In addition to historic waste disposal facilities, the database also identifies certain auto wreckers and scrap yards that have been extrapolated from documentary sources. Please note that the data is not warranted to be complete, exhaustive or authoritative. The information was collected for research purposes only.

Government Publication Date: 1860s-Present

Aboveground Storage Tanks:

Provincial

[AST](#)

Historical listing of aboveground storage tanks made available by the Department of Natural Resources and Forestry. Includes tanks used to hold water or petroleum. This dataset has been retired as of September 25, 2014 and will no longer be updated.

Government Publication Date: May 31, 2014

Automobile Wrecking & Supplies:

Private

[AUWR](#)

This database provides an inventory of known locations that are involved in the scrap metal, automobile wrecking/recycling, and automobile parts & supplies industry. Information is provided on the company name, location and business type.

Government Publication Date: 1999-May 31, 2022

Borehole:

Provincial

[BORE](#)

A borehole is the generalized term for any narrow shaft drilled in the ground, either vertically or horizontally. The information here includes geotechnical investigations or environmental site assessments, mineral exploration, or as a pilot hole for installing piers or underground utilities. Information is from many sources such as the Ministry of Transportation (MTO) boreholes from engineering reports and projects from the 1950 to 1990's in Southern Ontario. Boreholes from the Ontario Geological Survey (OGS) including The Urban Geology Analysis Information System (UGAIS) and the York Peel Durham Toronto (YPDT) database of the Conservation Authority Moraine Coalition. This database will include fields such as location, stratigraphy, depth, elevation, year drilled, etc. For all water well data or oil and gas well data for Ontario please refer to WWIS and OOGW.

Government Publication Date: 1875-Jul 2018

Certificates of Approval:

Provincial CA

This database contains the following types of approvals: Air & Noise, Industrial Sewage, Municipal & Private Sewage, Waste Management Systems and Renewable Energy Approvals. The MOE in Ontario states that any facility that releases emissions to the atmosphere, discharges contaminants to ground or surface water, provides potable water supplies, or stores, transports or disposes of waste, must have a Certificate of Approval before it can operate lawfully. Fields include approval number, business name, address, approval date, approval type and status. This database will no longer be updated, as CofA's have been replaced by either Environmental Activity and Sector Registry (EASR) or Environmental Compliance Approval (ECA). Please refer to those individual databases for any information after Oct.31, 2011.

Government Publication Date: 1985-Oct 30, 2011*

Dry Cleaning Facilities:

Federal CDRY

List of dry cleaning facilities made available by Environment and Climate Change Canada. Environment and Climate Change Canada's Tetrachloroethylene (Use in Dry Cleaning and Reporting Requirements) Regulations (SOR/2003-79) are intended to reduce releases of tetrachloroethylene to the environment from dry cleaning facilities.

Government Publication Date: Jan 2004-Dec 2020

Commercial Fuel Oil Tanks:

Provincial CFOT

Locations of commercial underground fuel oil tanks. This is not a comprehensive or complete inventory of commercial fuel tanks in the province; this listing is a copy of records of registered commercial underground fuel oil tanks obtained under Access to Public Information.

Note that the following types of tanks do not require registration: waste oil tanks in apartments, office buildings, residences, etc.; aboveground gas or diesel tanks. Records are not verified for accuracy or completeness.

Government Publication Date: Feb 28, 2022

Chemical Manufacturers and Distributors:

Private CHEM

This database includes information from both a one time study conducted in 1992 and private source and is a listing of facilities that manufacture or distribute chemicals. The production of these chemical substances may involve one or more chemical reactions and/or chemical separation processes (i.e. fractionation, solvent extraction, crystallization, etc.).

Government Publication Date: 1999-Jan 31, 2020

Chemical Register:

Private CHM

This database includes a listing of locations of facilities within the Province or Territory that either manufacture and/or distributes chemicals.

Government Publication Date: 1999-May 31, 2022

Compressed Natural Gas Stations:

Private CNG

Canada has a network of public access compressed natural gas (CNG) refuelling stations. These stations dispense natural gas in compressed form at 3,000 pounds per square inch (psi), the pressure which is allowed within the current Canadian codes and standards. The majority of natural gas refuelling is located at existing retail gasoline that have a separate refuelling island for natural gas. This list of stations is made available by the Canadian Natural Gas Vehicle Alliance.

Government Publication Date: Dec 2012 -Sep 2022

Inventory of Coal Gasification Plants and Coal Tar Sites:

Provincial COAL

This inventory includes both the "Inventory of Coal Gasification Plant Waste Sites in Ontario-April 1987" and the Inventory of Industrial Sites Producing or Using Coal Tar and Related Tars in Ontario-November 1988) collected by the MOE. It identifies industrial sites that produced and continue to produce or use coal tar and other related tars. Detailed information is available and includes: facility type, size, land use, information on adjoining properties, soil condition, site operators/occupants, site description, potential environmental impacts and historic maps available. This was a one-time inventory.*

Government Publication Date: Apr 1987 and Nov 1988*

Compliance and Convictions:

Provincial CONV

This database summarizes the fines and convictions handed down by the Ontario courts beginning in 1989. Companies and individuals named here have been found guilty of environmental offenses in Ontario courts of law.

Government Publication Date: 1989-Nov 2022

Certificates of Property Use:

Provincial CPU

This is a subset taken from Ontario's Environmental Registry (EBR) database. It will include CPU's on the registry such as (EPA s. 168.6) - Certificate of Property Use.

Government Publication Date: 1994 - Dec 31, 2022

Drill Hole Database:

Provincial [DRL](#)

The Ontario Drill Hole Database contains information on more than 113,000 percussion, overburden, sonic and diamond drill holes from assessment files on record with the department of Mines and Minerals. Please note that limited data is available for southern Ontario, as it was the last area to be completed. The database was created when surveys submitted to the Ministry were converted in the Assessment File Research Image Database (AFRI) project. However, the degree of accuracy (coordinates) as to the exact location of drill holes is dependent upon the source document submitted to the MNDM. Levels of accuracy used to locate holes are: centering on the mining claim; a sketch of the mining claim; a 1:50,000 map; a detailed company map; or from submitted a "Report of Work".

Government Publication Date: 1886 - Oct 2022

Delisted Fuel Tanks:

Provincial [DTNK](#)

List of fuel storage tank sites that were once found in - and have since been removed from - the list of fuel storage tanks made available by the regulatory agency under Access to Public Information.

Government Publication Date: Feb 28, 2022

Environmental Activity and Sector Registry:

Provincial [EASR](#)

On October 31, 2011, a smarter, faster environmental approvals system came into effect in Ontario. The EASR allows businesses to register certain activities with the ministry, rather than apply for an approval. The registry is available for common systems and processes, to which preset rules of operation can be applied. The EASR is currently available for: heating systems, standby power systems and automotive refinishing. Businesses whose activities aren't subject to the EASR may apply for an ECA (Environmental Compliance Approval), Please see our ECA database.

Government Publication Date: Oct 2011- Dec 31, 2022

Environmental Registry:

Provincial [EBR](#)

The Environmental Registry lists proposals, decisions and exceptions regarding policies, Acts, instruments, or regulations that could significantly affect the environment. Through the Registry, thirteen provincial ministries notify the public of upcoming proposals and invite their comments. For example, if a local business is requesting a permit, license, or certificate of approval to release substances into the air or water; these are notified on the registry. Data includes: Approval for discharge into the natural environment other than water (i.e. Air) - EPA s. 9, Approval for sewage works - OWRA s. 53(1), and EPA s. 27 - Approval for a waste disposal site. For information regarding Permit to Take Water (PTTW), Certificate of Property Use (CPU) and (ORD) Orders please refer to those individual databases.

Government Publication Date: 1994 - Dec 31, 2022

Environmental Compliance Approval:

Provincial [ECA](#)

On October 31, 2011, a smarter, faster environmental approvals system came into effect in Ontario. In the past, a business had to apply for multiple approvals (known as certificates of approval) for individual processes and pieces of equipment. Today, a business either registers itself, or applies for a single approval, depending on the types of activities it conducts. Businesses whose activities aren't subject to the EASR may apply for an ECA. A single ECA addresses all of a business's emissions, discharges and wastes. Separate approvals for air, noise and waste are no longer required. This database will also include Renewable Energy Approvals. For certificates of approval prior to Nov 1st, 2011, please refer to the CA database. For all Waste Disposal Sites please refer to the WDS database.

Government Publication Date: Oct 2011- Dec 31, 2022

Environmental Effects Monitoring:

Federal [EEM](#)

The Environmental Effects Monitoring program assesses the effects of effluent from industrial or other sources on fish, fish habitat and human usage of fisheries resources. Since 1992, pulp and paper mills have been required to conduct EEM studies under the Pulp and Paper Effluent Regulations. This database provides information on the mill name, geographical location and sub-lethal toxicity data.

Government Publication Date: 1992-2007*

ERIS Historical Searches:

Private [EHS](#)

ERIS has compiled a database of all environmental risk reports completed since March 1999. Available fields for this database include: site location, date of report, type of report, and search radius. As per all other databases, the ERIS database can be referenced on both the map and "Statistical Profile" page.

Government Publication Date: 1999-Jul 31, 2022

Environmental Issues Inventory System:

Federal [EIIS](#)

The Environmental Issues Inventory System was developed through the implementation of the Environmental Issues and Remediation Plan. This plan was established to determine the location and severity of contaminated sites on inhabited First Nation reserves, and where necessary, to remediate those that posed a risk to health and safety; and to prevent future environmental problems. The EIIS provides information on the reserve under investigation, inventory number, name of site, environmental issue, site action (Remediation, Site Assessment), and date investigation completed.

Government Publication Date: 1992-2001*

Emergency Management Historical Event:

Provincial **EMHE**

List of locations of historical occurrences of emergency events, including those assigned to the Ministry of Natural Resources by Order-In-Council (OIC) under the Emergency Management and Civil Protection Act, as well as events where MNR provided requested emergency response assistance. Many of these events will have involved community evacuations, significant structural loss, and/or involvement of MNR emergency response staff. These events fall into one of ten (10) type categories: Dam Failure; Drought / Low Water; Erosion; Flood; Forest Fire; Soil and Bedrock Instability; Petroleum Resource Center Event, EMO Requested Assistance, Continuity of Operations Event, Other Requested Assistance. EMHE record details are reproduced by ERIS under License with the Ontario Ministry of Natural Resources © Queen's Printer for Ontario, 2017.

Government Publication Date: Apr 30, 2022

Environmental Penalty Annual Report:

Provincial **EPAR**

This database contains data from Ontario's annual environmental penalty report published by the Ministry of the Environment and Climate Change. These reports provide information on environmental penalties for land / water violations issued to companies in one of the nine industrial sectors covered by the Municipal Industrial Strategy for Abatement (MISA) regulations.

Government Publication Date: Jan 1, 2011 - Dec 31, 2021

List of Expired Fuels Safety Facilities:

Provincial **EXP**

List of facilities and tanks for which there was once a fuel registration. This is not a comprehensive or complete inventory of expired tanks/tank facilities in the province; this listing is a copy of previously registered tanks and facilities obtained under Access to Public Information. Includes private fuel outlets, bulk plants, fuel oil tanks, gasoline stations, marinas, propane filling stations, liquid fuel tanks, piping systems, etc; includes tanks which have been removed from the ground.

Notes: registration was not required for private fuel underground/aboveground storage tanks prior to January 1990, nor for furnace oil tanks prior to May 1, 2002; registration is not required for waste oil tanks in apartments, office buildings, residences, etc., or aboveground gas or diesel tanks. Records are not verified for accuracy or completeness.

Government Publication Date: Feb 28, 2022

Federal Convictions:

Federal **FCON**

Environment Canada maintains a database referred to as the "Environmental Registry" that details prosecutions under the Canadian Environmental Protection Act (CEPA) and the Fisheries Act (FA). Information is provided on the company name, location, charge date, offence and penalty.

Government Publication Date: 1988-Jun 2007*

Contaminated Sites on Federal Land:

Federal **FCS**

The Federal Contaminated Sites Inventory includes information on known federal contaminated sites under the custodianship of departments, agencies and consolidated Crown corporations as well as those that are being or have been investigated to determine whether they have contamination arising from past use that could pose a risk to human health or the environment. The inventory also includes non-federal contaminated sites for which the Government of Canada has accepted some or all financial responsibility. It does not include sites where contamination has been caused by, and which are under the control of, enterprise Crown corporations, private individuals, firms or other levels of government. Includes fire training sites and sites at which Per- and Polyfluoroalkyl Substances (PFAS) are a concern.

Government Publication Date: Jun 2000-Dec 2022

Fisheries & Oceans Fuel Tanks:

Federal **FOFT**

Fisheries & Oceans Canada maintains an inventory of aboveground & underground fuel storage tanks located on Fisheries & Oceans property or controlled by DFO. Our inventory provides information on the site name, location, tank owner, tank operator, facility type, storage tank location, tank contents & capacity, and date of tank installation.

Government Publication Date: 1964-Sep 2019

Federal Identification Registry for Storage Tank Systems (FIRSTS):

Federal **FRST**

A list of federally regulated Storage tanks from the Federal Identification Registry for Storage Tank Systems (FIRSTS). FIRSTS is Environment and Climate Change Canada's database of storage tank systems subject to the Storage Tank for Petroleum Products and Allied Petroleum Products Regulations. The main objective of the Regulations is to prevent soil and groundwater contamination from storage tank systems located on federal and aboriginal lands. Storage tank systems that do not have a valid identification number displayed in a readily visible location on or near the storage tank system may be refused product delivery.

Government Publication Date: May 31, 2018

Fuel Storage Tank:

Provincial **FST**

List of registered private and retail fuel storage tanks. This is not a comprehensive or complete inventory of private and retail fuel storage tanks in the province; this listing is a copy of registered private and retail fuel storage tanks, obtained under Access to Public Information.

Notes: registration was not required for private fuel underground/aboveground storage tanks prior to January 1990, nor for furnace oil tanks prior to May 1, 2002; registration is not required for waste oil tanks in apartments, office buildings, residences, etc., or aboveground gas or diesel tanks. Records are not verified for accuracy or completeness.

Government Publication Date: Feb 28, 2022

Fuel Storage Tank - Historic:

Provincial

[FSTH](#)

The Fuels Safety Branch of the Ontario Ministry of Consumer and Commercial Relations maintained a database of all registered private fuel storage tanks. Public records of private fuel storage tanks are only available since the registration became effective in September 1989. This information is now collected by the Technical Standards and Safety Authority.

Government Publication Date: Pre-Jan 2010*

Ontario Regulation 347 Waste Generators Summary:

Provincial

[GEN](#)

Regulation 347 of the Ontario EPA defines a waste generation site as any site, equipment and/or operation involved in the production, collection, handling and/or storage of regulated wastes. A generator of regulated waste is required to register the waste generation site and each waste produced, collected, handled, or stored at the site. This database contains the registration number, company name and address of registered generators including the types of hazardous wastes generated. It includes data on waste generating facilities such as: drycleaners, waste treatment and disposal facilities, machine shops, electric power distribution etc. This information is a summary of all years from 1986 including the most currently available data. Some records may contain, within the company name, the phrase "See & Use..." followed by a series of letters and numbers. This occurs when one company is amalgamated with or taken over by another registered company. The number listed as "See & Use", refers to the new ownership and the other identification number refers to the original ownership. This phrase serves as a link between the 2 companies until operations have been fully transferred.

Government Publication Date: 1986-Oct 31, 2022

Greenhouse Gas Emissions from Large Facilities:

Federal

[GHG](#)

List of greenhouse gas emissions from large facilities made available by Environment Canada. Greenhouse gas emissions in kilotonnes of carbon dioxide equivalents (kt CO₂ eq).

Government Publication Date: 2013-Dec 2019

TSSA Historic Incidents:

Provincial

[HINC](#)

List of historic incidences of spills and leaks of diesel, fuel oil, gasoline, natural gas, propane, and hydrogen recorded by the TSSA in their previous incident tracking system. The TSSA's Fuels Safety Program administers the Technical Standards & Safety Act 2000, providing fuel-related safety services associated with the safe transportation, storage, handling and use of fuels such as gasoline, diesel, propane, natural gas and hydrogen. Under this Act, the TSSA regulates fuel suppliers, storage facilities, transport trucks, pipelines, contractors and equipment or appliances that use fuels. Records are not verified for accuracy or completeness. This is not a comprehensive or complete inventory of historical fuel spills and leaks in the province. This listing is a copy of the data captured at one moment in time and is hence limited by the record date provided here.

Government Publication Date: 2006-June 2009*

Indian & Northern Affairs Fuel Tanks:

Federal

[IAFT](#)

The Department of Indian & Northern Affairs Canada (INAC) maintains an inventory of aboveground & underground fuel storage tanks located on both federal and crown land. Our inventory provides information on the reserve name, location, facility type, site/facility name, tank type, material & ID number, tank contents & capacity, and date of tank installation.

Government Publication Date: 1950-Aug 2003*

Fuel Oil Spills and Leaks:

Provincial

[INC](#)

Listing of spills and leaks of diesel, fuel oil, gasoline, natural gas, propane, and hydrogen reported to the Spills Action Centre (SAC). This is not a comprehensive or complete inventory of fuel-related leaks, spills, and incidents in the province; this listing is a copy of incidents reported to the SAC, obtained under Access to Public Information. Includes incidents from fuel-related hazards such as spills, fires, and explosions. Records are not verified for accuracy or completeness.

Government Publication Date: Feb 28, 2022

Landfill Inventory Management Ontario:

Provincial

[LIMO](#)

The Landfill Inventory Management Ontario (LIMO) database is updated every year, as the Ministry of the Environment, Conservation and Parks compiles new and updated information. Includes small and large landfills currently operating as well as those which are closed and historic. Operators of larger landfills provide landfill information for the previous operating year to the ministry for LIMO including: estimated amount of total waste received, landfill capacity, estimated total remaining landfill capacity, fill rates, engineering designs, reporting and monitoring details, size of location, service area, approved waste types, leachate of site treatment, contaminant attenuation zone and more. The small landfills include information such as site owner, site location and certificate of approval # and status.

Government Publication Date: Mar 21, 2022

Canadian Mine Locations:

Private

[MINE](#)

This information is collected from the Canadian & American Mines Handbook. The Mines database is a national database that provides over 290 listings on mines (listed as public companies) dealing primarily with precious metals and hard rocks. Listed are mines that are currently in operation, closed, suspended, or are still being developed (advanced projects). Their locations are provided as geographic coordinates (x, y and/or longitude, latitude). As of 2002, data pertaining to Canadian smelters and refineries has been appended to this database.

Government Publication Date: 1998-2009*

Mineral Occurrences:

Provincial [MNR](#)

In the early 70's, the Ministry of Northern Development and Mines created an inventory of approximately 19,000 mineral occurrences in Ontario, in regard to metallic and industrial minerals, as well as some information on building stones and aggregate deposits. Please note that the "Horizontal Positional Accuracy" is approximately +/- 200 m. Many reference elements for each record were derived from field sketches using pace or chain/tape measurements against claim posts or topographic features in the area. The primary limiting factor for the level of positional accuracy is the scale of the source material. The testing of horizontal accuracy of the source materials was accomplished by comparing the plan metric (X and Y) coordinates of that point with the coordinates of the same point as defined from a source of higher accuracy.

Government Publication Date: 1846-Feb 2022

National Analysis of Trends in Emergencies System (NATES):

Federal [NATE](#)

In 1974 Environment Canada established the National Analysis of Trends in Emergencies System (NATES) database, for the voluntary reporting of significant spill incidents. The data was to be used to assist in directing the work of the emergencies program. NATES ran from 1974 to 1994. Extensive information is available within this database including company names, place where the spill occurred, date of spill, cause, reason and source of spill, damage incurred, and amount, concentration, and volume of materials released.

Government Publication Date: 1974-1994*

Non-Compliance Reports:

Provincial [NCPL](#)

The Ministry of the Environment provides information about non-compliant discharges of contaminants to air and water that exceed legal allowable limits, from regulated industrial and municipal facilities. A reported non-compliance failure may be in regard to a Control Order, Certificate of Approval, Sectoral Regulation or specific regulation/act.

Government Publication Date: Dec 31, 2021

National Defense & Canadian Forces Fuel Tanks:

Federal [NDFT](#)

The Department of National Defense and the Canadian Forces maintains an inventory of all aboveground & underground fuel storage tanks located on DND lands. Our inventory provides information on the base name, location, tank type & capacity, tank contents, tank class, date of tank installation, date tank last used, and status of tank as of May 2001. This database will no longer be updated due to the new National Security protocols which have prohibited any release of this database.

Government Publication Date: Up to May 2001*

National Defense & Canadian Forces Spills:

Federal [NDSP](#)

The Department of National Defense and the Canadian Forces maintains an inventory of spills to land and water. All spill sites have been classified under the "Transportation of Dangerous Goods Act - 1992". Our inventory provides information on the facility name, location, spill ID #, spill date, type of spill, as well as the quantity of substance spilled & recovered.

Government Publication Date: Mar 1999-Apr 2018

National Defence & Canadian Forces Waste Disposal Sites:

Federal [NDWD](#)

The Department of National Defence and the Canadian Forces maintains an inventory of waste disposal sites located on DND lands. Where available, our inventory provides information on the base name, location, type of waste received, area of site, depth of site, year site opened/closed and status.

Government Publication Date: 2001-Apr 2007*

National Energy Board Pipeline Incidents:

Federal [NEBI](#)

Locations of pipeline incidents from 2008 to present, made available by the Canada Energy Regulator (CER) - previously the National Energy Board (NEB). Includes incidents reported under the Onshore Pipeline Regulations and the Processing Plant Regulations related to pipelines under federal jurisdiction, does not include incident data related to pipelines under provincial or territorial jurisdiction.

Government Publication Date: 2008-Jun 30, 2021

National Energy Board Wells:

Federal [NEBP](#)

The NEBW database contains information on onshore & offshore oil and gas wells that are outside provincial jurisdiction(s) and are thereby regulated by the National Energy Board. Data is provided regarding the operator, well name, well ID No./UWI, status, classification, well depth, spud and release date.

Government Publication Date: 1920-Feb 2003*

National Environmental Emergencies System (NEES):

Federal

[NEES](#)

In 2000, the Emergencies program implemented NEES, a reporting system for spills of hazardous substances. For the most part, this system only captured data from the Atlantic Provinces, some from Quebec and Ontario and a portion from British Columbia. Data for Alberta, Saskatchewan, Manitoba and the Territories was not captured. However, NEES is also a repository for previous Environment Canada spill datasets. NEES is composed of the historic datasets ' or Trends ' which dates from approximately 1974 to present. NEES Trends is a compilation of historic databases, which were merged and includes data from NATES (National Analysis of Trends in Emergencies System), ARTS (Atlantic Regional Trends System), and NEES. In 2001, the Emergencies Program determined that variations in reporting regimes and requirements between federal and provincial agencies made national spill reporting and trend analysis difficult to achieve. As a consequence, the department has focused efforts on capturing data on spills of substances which fall under its legislative authority only (CEPA and FA). As such, the NEES database will be decommissioned in December 2004.

Government Publication Date: 1974-2003*

National PCB Inventory:

Federal

[NPCB](#)

Environment Canada's National PCB inventory includes information on in-use PCB containing equipment in Canada including federal, provincial and private facilities. Federal out-of-service PCB containing equipment and PCB waste owned by the federal government or by federally regulated industries such as airlines, railway companies, broadcasting companies, telephone and telecommunications companies, pipeline companies, etc. are also listed. Although it is not Environment Canada's mandate to collect data on non-federal PCB waste, the National PCB inventory includes some information on provincial and private PCB waste and storage sites. Some addresses provided may be Head Office addresses and are not necessarily the location of where the waste is being used or stored.

Government Publication Date: 1988-2008*

National Pollutant Release Inventory:

Federal

[NPRI](#)

Environment Canada has defined the National Pollutant Release Inventory ("NPRI") as a federal government initiative designed to collect comprehensive national data regarding releases to air, water, or land, and waste transfers for recycling for more than 300 listed substances.

Government Publication Date: 1993-May 2017

Oil and Gas Wells:

Private

[OGWE](#)

The Nickle's Energy Group (publisher of the Daily Oil Bulletin) collects information on drilling activity including operator and well statistics. The well information database includes name, location, class, status and depth. The main Nickle's database is updated on a daily basis, however, this database is updated on a monthly basis. More information is available at www.nickles.com.

Government Publication Date: 1988-Nov 30, 2022

Ontario Oil and Gas Wells:

Provincial

[OOGW](#)

In 1998, the MNR handed over to the Ontario Oil, Gas and Salt Resources Corporation, the responsibility of maintaining a database of oil and gas wells drilled in Ontario. The OGSR Library has over 20,000+ wells in their database. Information available for all wells in the ERIS database include well owner/operator, location, permit issue date, and well cap date, license No., status, depth and the primary target (rock unit) of the well being drilled. All geology/stratigraphy table information, plus all water table information is also provide for each well record.

Government Publication Date: 1800-Aug 2021

Inventory of PCB Storage Sites:

Provincial

[OPCB](#)

The Ontario Ministry of Environment, Waste Management Branch, maintains an inventory of PCB storage sites within the province. Ontario Regulation 11/82 (Waste Management - PCB) and Regulation 347 (Generator Waste Management) under the Ontario EPA requires the registration of inactive PCB storage equipment and/or disposal sites of PCB waste with the Ontario Ministry of Environment. This database contains information on: 1) waste quantities; 2) major and minor sites storing liquid or solid waste; and 3) a waste storage inventory.

Government Publication Date: 1987-Oct 2004; 2012-Dec 2013

Orders:

Provincial

[ORD](#)

This is a subset taken from Ontario's Environmental Registry (EBR) database. It will include Orders on the registry such as (EPA s. 17) - Order for remedial work, (EPA s. 18) - Order for preventative measures, (EPA s. 43) - Order for removal of waste and restoration of site, (EPA s. 44) - Order for conformity with Act for waste disposal sites, (EPA s. 136) - Order for performance of environmental measures.

Government Publication Date: 1994 - Dec 31, 2022

Canadian Pulp and Paper:

Private

[PAP](#)

This information is part of the Pulp and Paper Canada Directory. The Directory provides a comprehensive listing of the locations of pulp and paper mills and the products that they produce.

Government Publication Date: 1999, 2002, 2004, 2005, 2009-2014

Parks Canada Fuel Storage Tanks:

Federal

[PCFT](#)

Canadian Heritage maintains an inventory of known fuel storage tanks operated by Parks Canada, in both National Parks and at National Historic Sites. The database details information on site name, location, tank install/removal date, capacity, fuel type, facility type, tank design and owner/operator.

Government Publication Date: 1920-Jan 2005*

Pesticide Register:

Provincial PES

The Ontario Ministry of the Environment and Climate Change maintains a database of licensed operators and vendors of registered pesticides.

Government Publication Date: Oct 2011- Dec 31, 2022

Pipeline Incidents:

Provincial PINC

List of pipeline incidents (strikes, leaks, spills). This is not a comprehensive or complete inventory of pipeline incidents in the province; this listing in an historical copy of records previously obtained under Access to Public Information. Records are not verified for accuracy or completeness.

Government Publication Date: Feb 28, 2021

Private and Retail Fuel Storage Tanks:

Provincial PRT

The Fuels Safety Branch of the Ontario Ministry of Consumer and Commercial Relations maintained a database of all registered private fuel storage tanks and licensed retail fuel outlets. This database includes an inventory of locations that have gasoline, oil, waste oil, natural gas and/or propane storage tanks on their property. The MCCR no longer collects this information. This information is now collected by the Technical Standards and Safety Authority (TSSA).

Government Publication Date: 1989-1996*

Permit to Take Water:

Provincial PTTW

This is a subset taken from Ontario's Environmental Registry (EBR) database. It will include PTTW's on the registry such as OWRA s. 34 - Permit to take water.

Government Publication Date: 1994 - Dec 31, 2022

Ontario Regulation 347 Waste Receivers Summary:

Provincial REC

Part V of the Ontario Environmental Protection Act ("EPA") regulates the disposal of regulated waste through an operating waste management system or a waste disposal site operated or used pursuant to the terms and conditions of a Certificate of Approval or a Provisional Certificate of Approval. Regulation 347 of the Ontario EPA defines a waste receiving site as any site or facility to which waste is transferred by a waste carrier. A receiver of regulated waste is required to register the waste receiving facility. This database represents registered receivers of regulated wastes, identified by registration number, company name and address, and includes receivers of waste such as: landfills, incinerators, transfer stations, PCB storage sites, sludge farms and water pollution control plants. This information is a summary of all years from 1986 including the most currently available data.

Government Publication Date: 1986-1990, 1992-2019

Record of Site Condition:

Provincial RSC

The Record of Site Condition (RSC) is part of the Ministry of the Environment's Brownfields Environmental Site Registry. Protection from environmental cleanup orders for property owners is contingent upon documentation known as a record of site condition (RSC) being filed in the Environmental Site Registry. In order to file an RSC, the property must have been properly assessed and shown to meet the soil, sediment and groundwater standards appropriate for the use (such as residential) proposed to take place on the property. The Record of Site Condition Regulation (O. Reg. 153/04) details requirements related to site assessment and clean up.

RSCs filed after July 1, 2011 will also be included as part of the new (O.Reg. 511/09).

Government Publication Date: 1997-Sept 2001, Oct 2004-Dec 2022

Retail Fuel Storage Tanks:

Private RST

This database includes an inventory of retail fuel outlet locations (including marinas) that have on their property gasoline, oil, waste oil, natural gas and / or propane storage tanks.

Government Publication Date: 1999-May 31, 2022

Scott's Manufacturing Directory:

Private SCT

Scott's Directories is a data bank containing information on over 200,000 manufacturers across Canada. Even though Scott's listings are voluntary, it is the most comprehensive database of Canadian manufacturers available. Information concerning a company's address, plant size, and main products are included in this database.

Government Publication Date: 1992-Mar 2011*

Ontario Spills:

Provincial SPL

List of spills and incidents made available the Ministry of the Environment, Conservation and Parks. This database identifies information such as location (approximate), type and quantity of contaminant, date of spill, environmental impact, cause, nature of impact, etc. Information from 1988-2002 was part of the ORIS (Occurrence Reporting Information System). The SAC (Spills Action Centre) handles all spills reported in Ontario. Regulations for spills in Ontario are part of the MOE's Environmental Protection Act, Part X. The Ministry of the Environment, Conservation and Parks cites the coronavirus pandemic as an explanation for delays in releasing data pursuant to requests.

Government Publication Date: 1988-Sep 2020; Dec 2020-Mar 2021

Wastewater Discharger Registration Database:

Provincial

[SRDS](#)

Facilities that report either municipal treated wastewater effluent or industrial wastewater discharges under the Effluent Monitoring and Effluent Limits (EMEL) and Municipal/Industrial Strategy for Abatement Regulations. The Municipal/Industrial Strategy for Abatement (MISA) division of the Ontario Ministry of Environment keeps record of direct dischargers of toxic pollutants within nine sectors including: Electric Power Generation, Mining, Petroleum Refining, Organic Chemicals, Inorganic Chemicals, Pulp & Paper, Metal Casting, Iron & Steel, and Quarries.

Government Publication Date: 1990-Dec 31, 2020

Anderson's Storage Tanks:

Private

[TANK](#)

The information provided in this database was collected by examining various historical documents, which identified the location of former storage tanks, containing substances such as fuel, water, gas, oil, and other various types of miscellaneous products. Information is available in regard to business operating at tank site, tank location, permit year, permit & installation type, no. of tanks installed & configuration and tank capacity. Data contained within this database pertains only to the city of Toronto and is not warranted to be complete, exhaustive or authoritative. The information was collected for research purposes only.

Government Publication Date: 1915-1953*

Transport Canada Fuel Storage Tanks:

Federal

[TCFT](#)

List of fuel storage tanks currently or previously owned or operated by Transport Canada. This inventory also includes tanks on The Pickering Lands, which refers to 7,530 hectares (18,600 acres) of land in Pickering, Markham, and Uxbridge owned by the Government of Canada since 1972; properties on this land has been leased by the government since 1975, and falls under the Site Management Policy of Transport Canada, but is administered by Public Works and Government Services Canada. This inventory provides information on the site name, location, tank age, capacity and fuel type.

Government Publication Date: 1970 - Apr 2020

Variances for Abandonment of Underground Storage Tanks:

Provincial

[VAR](#)

Listing of variances granted for storage tank abandonment. This is not a comprehensive or complete inventory of tank abandonment variances in the province; this listing is a copy of tank abandonment variance records previously obtained under Access to Public Information. In Ontario, registered underground storage tanks must be removed within two years of disuse; if removal of a tank is not feasible, an application may be sought for a variance from this code requirement.

Records are not verified for accuracy or completeness.

Government Publication Date: Feb 28, 2022

Waste Disposal Sites - MOE CA Inventory:

Provincial

[WDS](#)

The Ontario Ministry of Environment, Waste Management Branch, maintains an inventory of known open (active or inactive) and closed disposal sites in the Province of Ontario. Active sites maintain a Certificate of Approval, are approved to receive and are receiving waste. Inactive sites maintain Certificate(s) of Approval but are not receiving waste. Closed sites are not receiving waste. The data contained within this database was compiled from the MOE's Certificate of Approval database. Locations of these sites may be cross-referenced to the Anderson database described under ERIS's Private Source Database section, by the CA number. All new Environmental Compliance Approvals handed out after Oct 31, 2011 for Waste Disposal Sites will still be found in this database.

Government Publication Date: Oct 2011- Dec 31, 2022

Waste Disposal Sites - MOE 1991 Historical Approval Inventory:

Provincial

[WDSH](#)

In June 1991, the Ontario Ministry of Environment, Waste Management Branch, published the "June 1991 Waste Disposal Site Inventory", of all known active and closed waste disposal sites as of October 30st, 1990. For each "active" site as of October 31st 1990, information is provided on site location, site/CA number, waste type, site status and site classification. For each "closed" site as of October 31st 1990, information is provided on site location, site/CA number, closure date and site classification. Locations of these sites may be cross-referenced to the Anderson database described under ERIS's Private Source Database section, by the CA number.

Government Publication Date: Up to Oct 1990*

Water Well Information System:

Provincial

[WWIS](#)

This database describes locations and characteristics of water wells found within Ontario in accordance with Regulation 903. It includes such information as coordinates, construction date, well depth, primary and secondary use, pump rate, static water level, well status, etc. Also included are detailed stratigraphy information, approximate depth to bedrock and the approximate depth to the water table.

Government Publication Date: Jun 30 2022

Definitions

Database Descriptions: This section provides a detailed explanation for each database including: source, information available, time coverage, and acronyms used. They are listed in alphabetic order.

Detail Report: This is the section of the report which provides the most detail for each individual record. Records are summarized by location, starting with the project property followed by records in closest proximity.

Distance: The distance value is the distance between plotted points, not necessarily the distance between the sites' boundaries. All values are an approximation.

Direction: The direction value is the compass direction of the site in respect to the project property and/or center point of the report.

Elevation: The elevation value is taken from the location at which the records for the site address have been plotted. All values are an approximation. Source: Google Elevation API.

Executive Summary: This portion of the report is divided into 3 sections:

'Report Summary'- Displays a chart indicating how many records fall on the project property and, within the report search radii.

'Site Report Summary'-Project Property'- This section lists all the records which fall on the project property. For more details, see the 'Detail Report' section.

'Site Report Summary-Surrounding Properties'- This section summarizes all records on adjacent properties, listing them in order of proximity from the project property. For more details, see the 'Detail Report' section.

Map Key: The map key number is assigned according to closest proximity from the project property. Map Key numbers always start at #1. The project property will always have a map key of '1' if records are available. If there is a number in brackets beside the main number, this will indicate the number of records on that specific property. If there is no number in brackets, there is only one record for that property.

The symbol and colour used indicates 'elevation': the red inverted triangle will dictate 'ERIS Sites with Lower Elevation', the yellow triangle will dictate 'ERIS Sites with Higher Elevation' and the orange square will dictate 'ERIS Sites with Same Elevation.'

Unplottables: These are records that could not be mapped due to various reasons, including limited geographic information. These records may or may not be in your study area, and are included as reference.

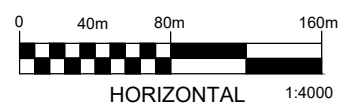
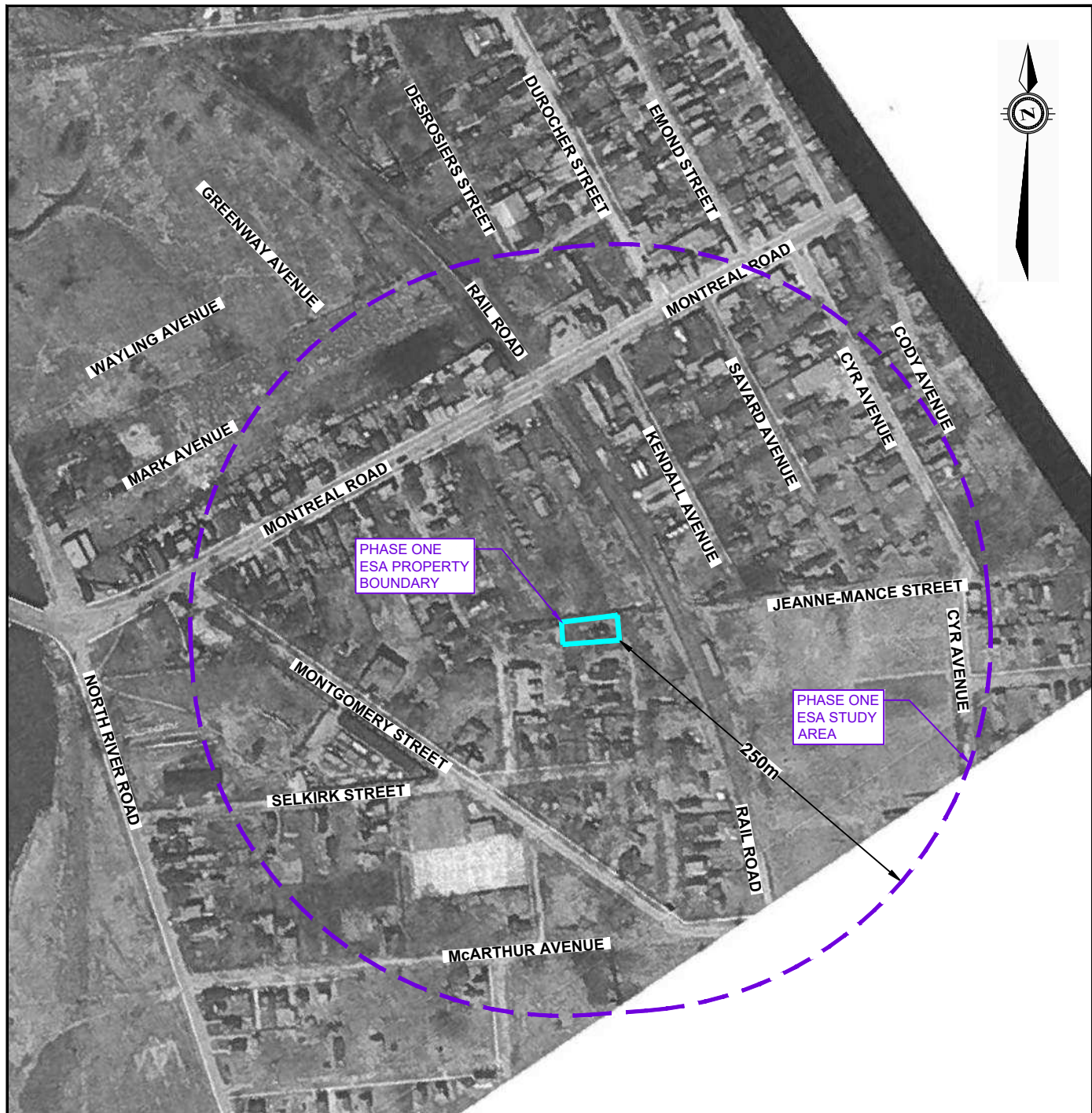
EXP Services Inc.

2705460 Ontario Inc.
Phase One Environmental Site Assessment
314 Gardner Street, Ottawa, Ontario
OTT-00214936-C0
July 28, 2023

Appendix F – Aerial Photographs



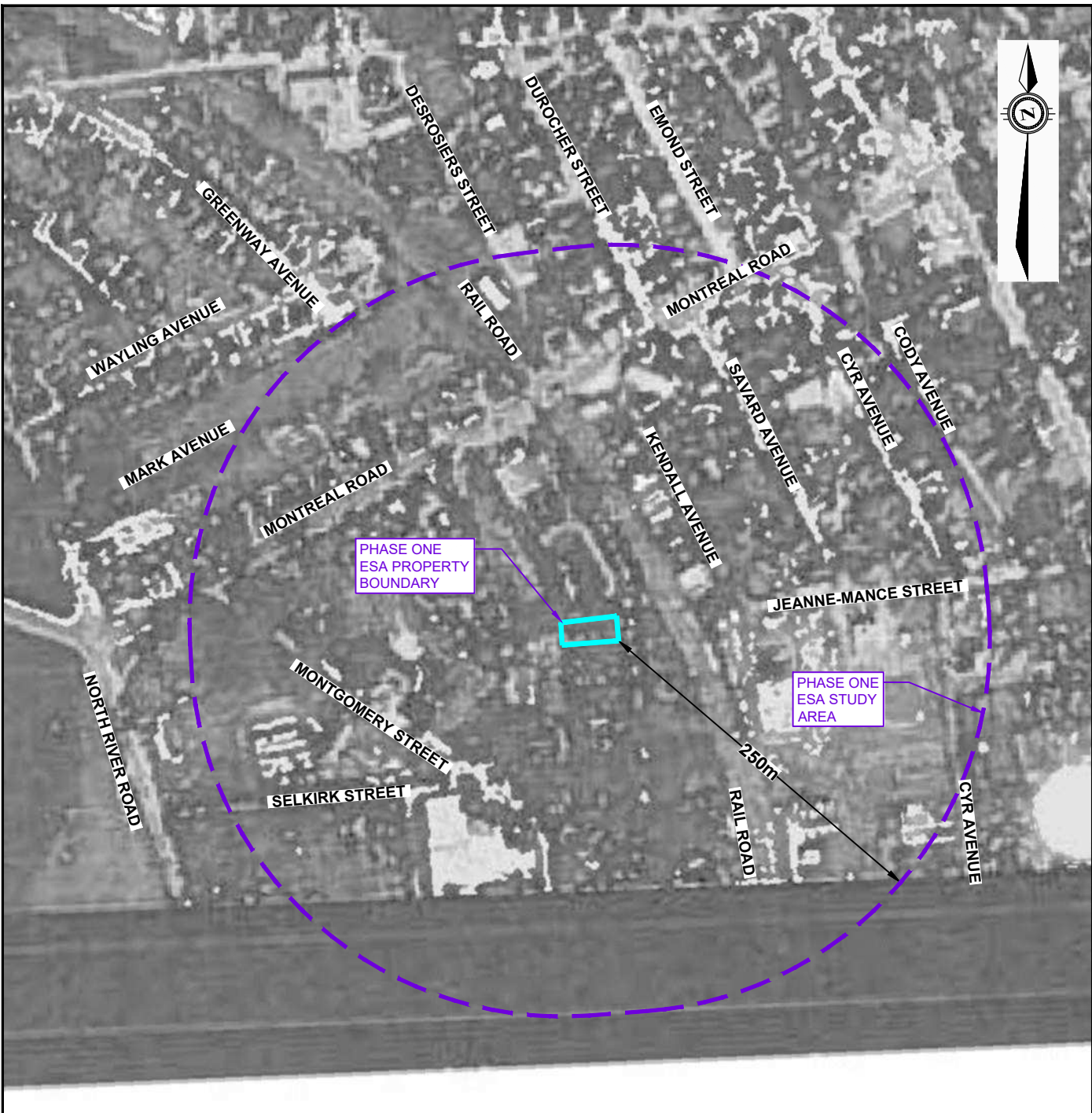
Filename: \\POTTFSG002\Data\Projects\GeoTechnical\210000\214000\214936-C0 2023- Geo Investigation 112 Montreal Road, Ottawa, ON\K - DRAWINGS\314-Gardner-Street\OTT-00214936-C0_314-Gardner_Env-Ph1_Ap Last Saved: Jul 31, 2023 9:34 AM Last Plotted: Jul 31, 2023 9:35 AM Plotted by: SeverA



exp Services Inc. www.exp.com
 t: +1.613.688.1899 | f: +1.613.225.7337
 2650 Queensview Drive, Suite 100
 Ottawa, ON K2B 8H6, Canada

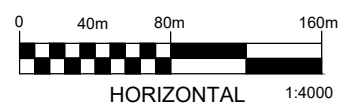
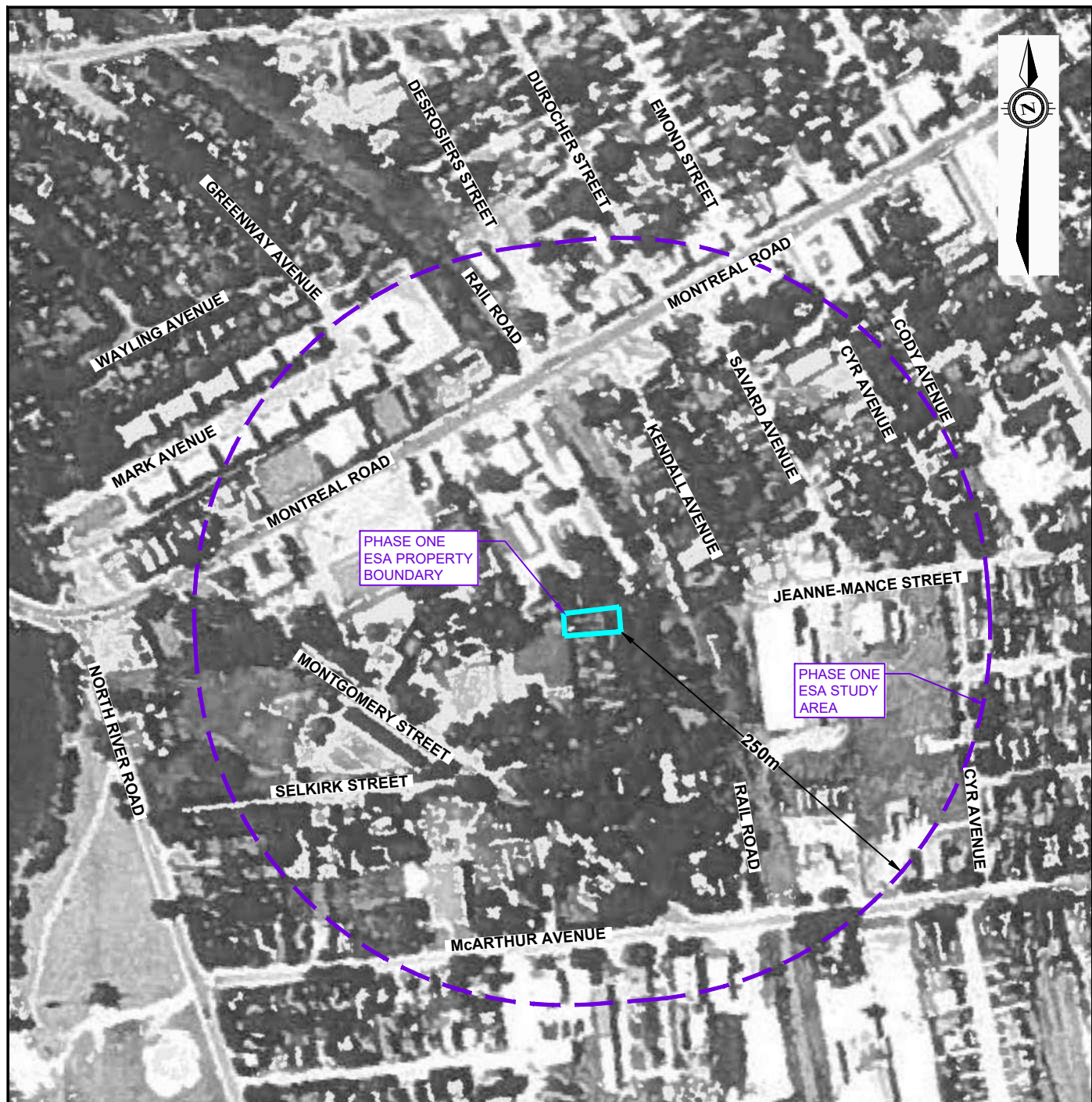
DATE JULY 2023		CLIENT: 2705460 ONTARIO INCORPORATED		project no. OTT-00214936-C0
DESIGN MM	CHECKED MM	PHASE ONE ENVIRONMENTAL SITE ASSESSMENT (ESA)		scale 1:4,000
DRAWN BY AS		1933 AERIAL PHOTOGRAPH 314 GARDNER STREET, OTTAWA, ONTARIO		FIG F-1
TITLE:				

File name: \\POTTFSG002\Data\Projects\GeoTechnical\210000\214000\214936-C0 2023- Geo Investigation 112 Montreal Road, Ottawa, ON\K - DRAWINGS\314-Gardner-Street\OTT-00214936-C0_314-Gardner_Env-Ph1_Ap1 Last Saved: Jul 31, 2023 9:35 AM Last Plotted: Jul 31, 2023 9:36 AM Plotted by: SeverA



exp Services Inc. www.exp.com
 t: +1.613.688.1899 | f: +1.613.225.7337
 2650 Queensview Drive, Suite 100
 Ottawa, ON K2B 8H6, Canada

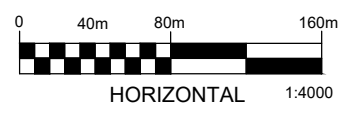
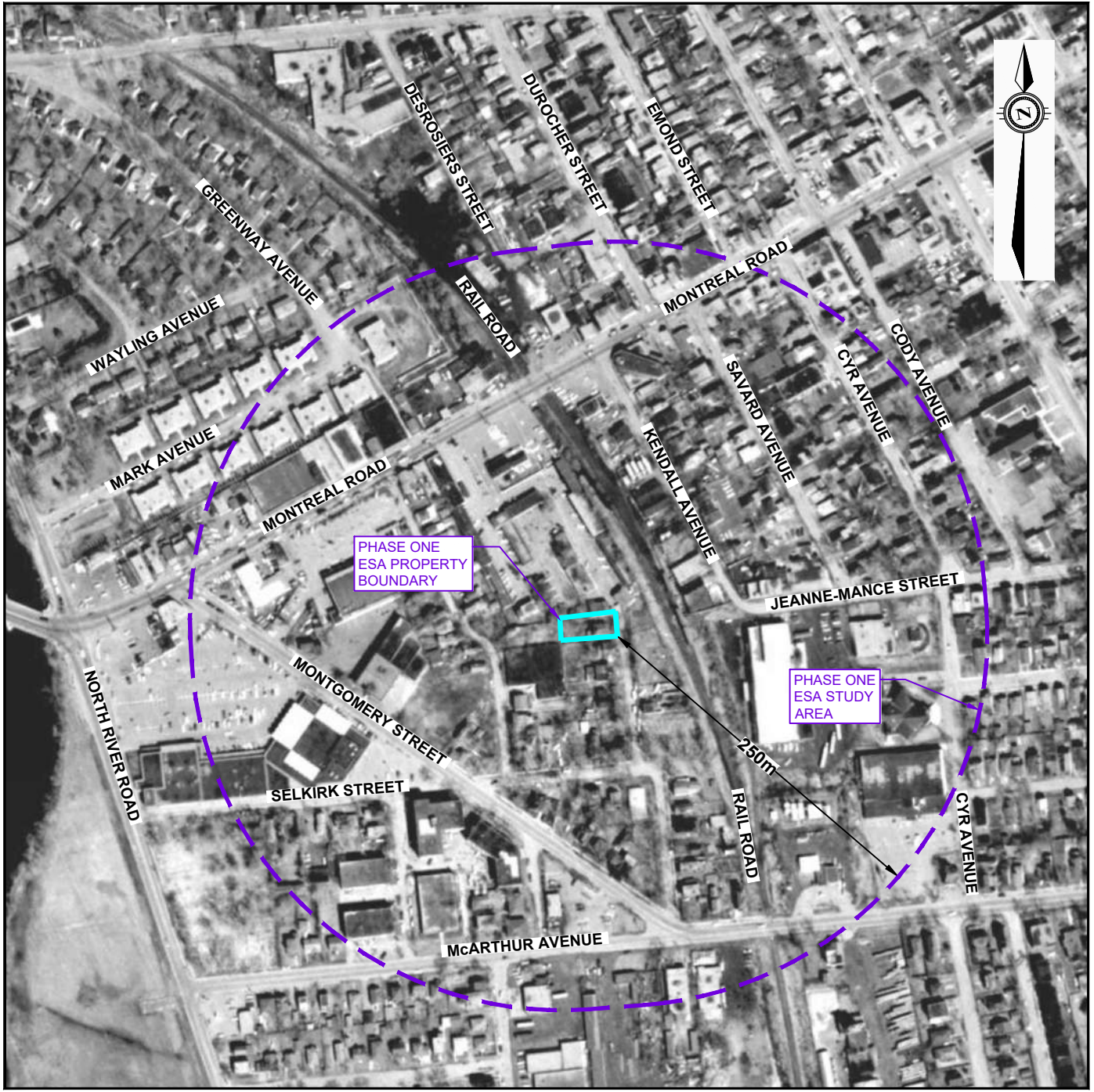
DATE JULY 2023		CLIENT: 2705460 ONTARIO INCORPORATED		project no. OTT-00214936-C0
DESIGN MM	CHECKED MM	PHASE ONE ENVIRONMENTAL SITE ASSESSMENT (ESA)		scale 1:4,000
DRAWN BY AS		TITLE: 1946 AERIAL PHOTOGRAPH 314 GARDNER STREET, OTTAWA, ONTARIO		FIG F-2



exp Services Inc. www.exp.com
 t: +1.613.688.1899 | f: +1.613.225.7337
 2650 Queensview Drive, Suite 100
 Ottawa, ON K2B 8H6, Canada

DATE JULY 2023		CLIENT: 2705460 ONTARIO INCORPORATED		project no. OTT-00214936-C0
DESIGN MM	CHECKED MM	PHASE ONE ENVIRONMENTAL SITE ASSESSMENT (ESA)		scale 1:4,000
DRAWN BY AS		1956 AERIAL PHOTOGRAPH 314 GARDNER STREET, OTTAWA, ONTARIO		FIG F-3
TITLE:				

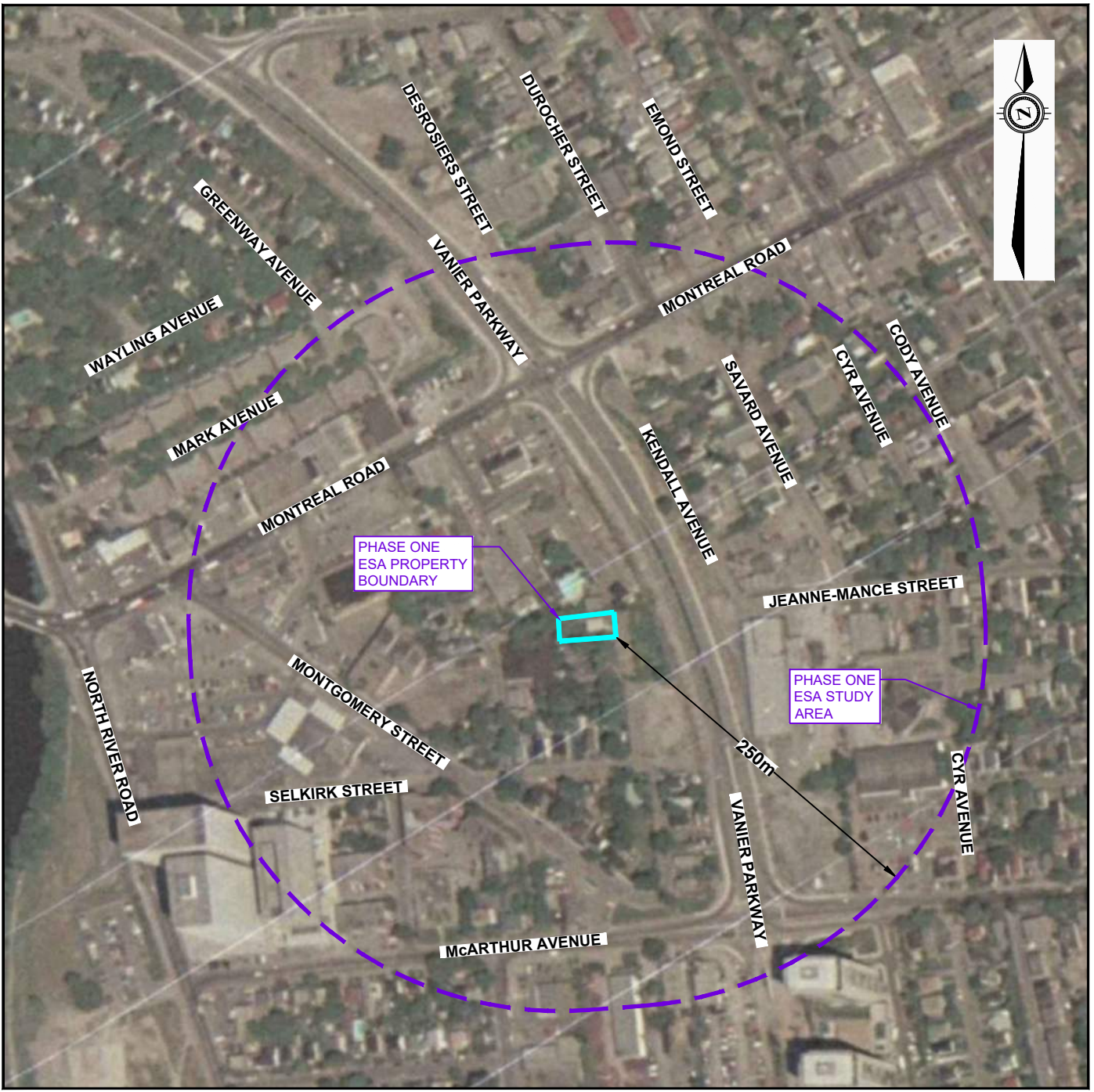
Filename: \\POTTFSG002\Data\Projects\GeoTechnical\210000\214000\214936-C0_2023- Geo Investigation 112 Montreal Road, Ottawa, ON\K - DRAWINGS\314-Gardner-Street\OTT-00214936-C0_314-Gardner_Env-Ph1_Aerial
 Last Saved: Jul 31, 2023 9:37 AM Last Plotted: Jul 31, 2023 9:37 AM Plotted by: SeverA



exp Services Inc. www.exp.com
 t: +1.613.688.1899 | f: +1.613.225.7337
 2650 Queensview Drive, Suite 100
 Ottawa, ON K2B 8H6, Canada

DATE JULY 2023		CLIENT: 2705460 ONTARIO INCORPORATED		project no. OTT-00214936-C0
DESIGN MM	CHECKED MM	PHASE ONE ENVIRONMENTAL SITE ASSESSMENT (ESA)		scale 1:4,000
DRAWN BY AS		TITLE: 1965 AERIAL PHOTOGRAPH 314 GARDNER STREET, OTTAWA, ONTARIO		FIG F-4

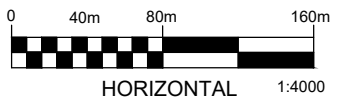
Filename: \\POTTFSG002\Data\Projects\GeoTechnical\210000\214000\214936-C0 2023- Geo Investigation 112 Montreal Road, Ottawa, ON\K - DRAWINGS\314-Gardner-Street\OTT-00214936-C0_314-Gardner_Env-Ph1_Ap
 Last Saved: Jul 31, 2023 9:37 AM Last Plotted: Jul 31, 2023 9:38 AM Plotted by: SeverA



PHASE ONE
ESA PROPERTY
BOUNDARY

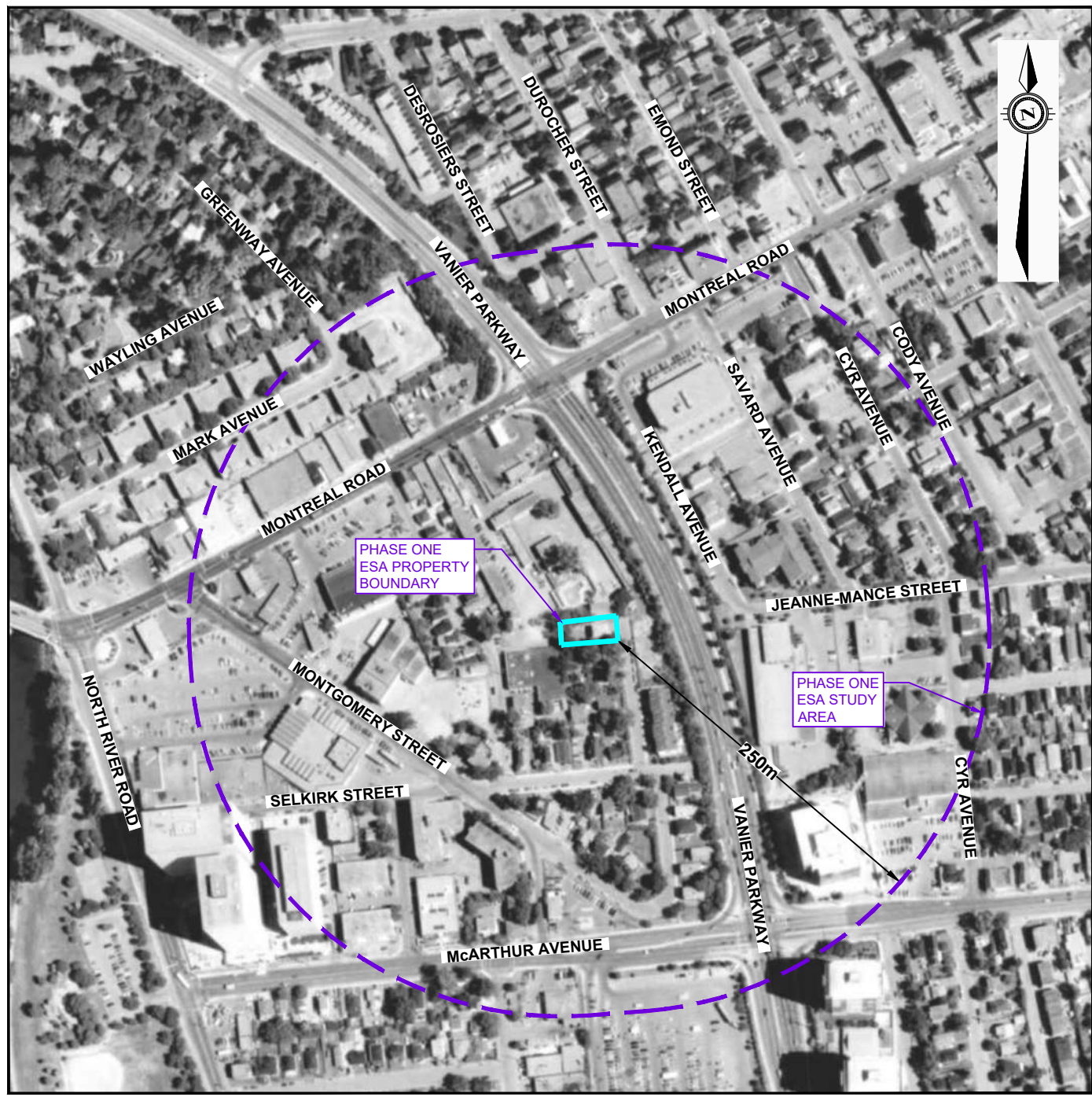
PHASE ONE
ESA STUDY
AREA

250m



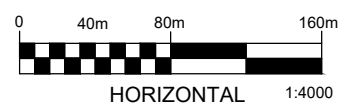
exp Services Inc. www.exp.com
 t: +1.613.688.1899 | f: +1.613.225.7337
 2650 Queensview Drive, Suite 100
 Ottawa, ON K2B 8H6, Canada

DATE JULY 2023		CLIENT: 2705460 ONTARIO INCORPORATED		project no. OTT-00214936-C0
DESIGN MM	CHECKED MM	PHASE ONE ENVIRONMENTAL SITE ASSESSMENT (ESA)		scale 1:4,000
DRAWN BY AS		TITLE: 1976 AERIAL PHOTOGRAPH 314 GARDNER STREET, OTTAWA, ONTARIO		FIG F-5



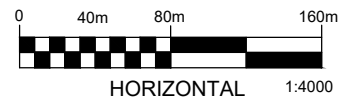
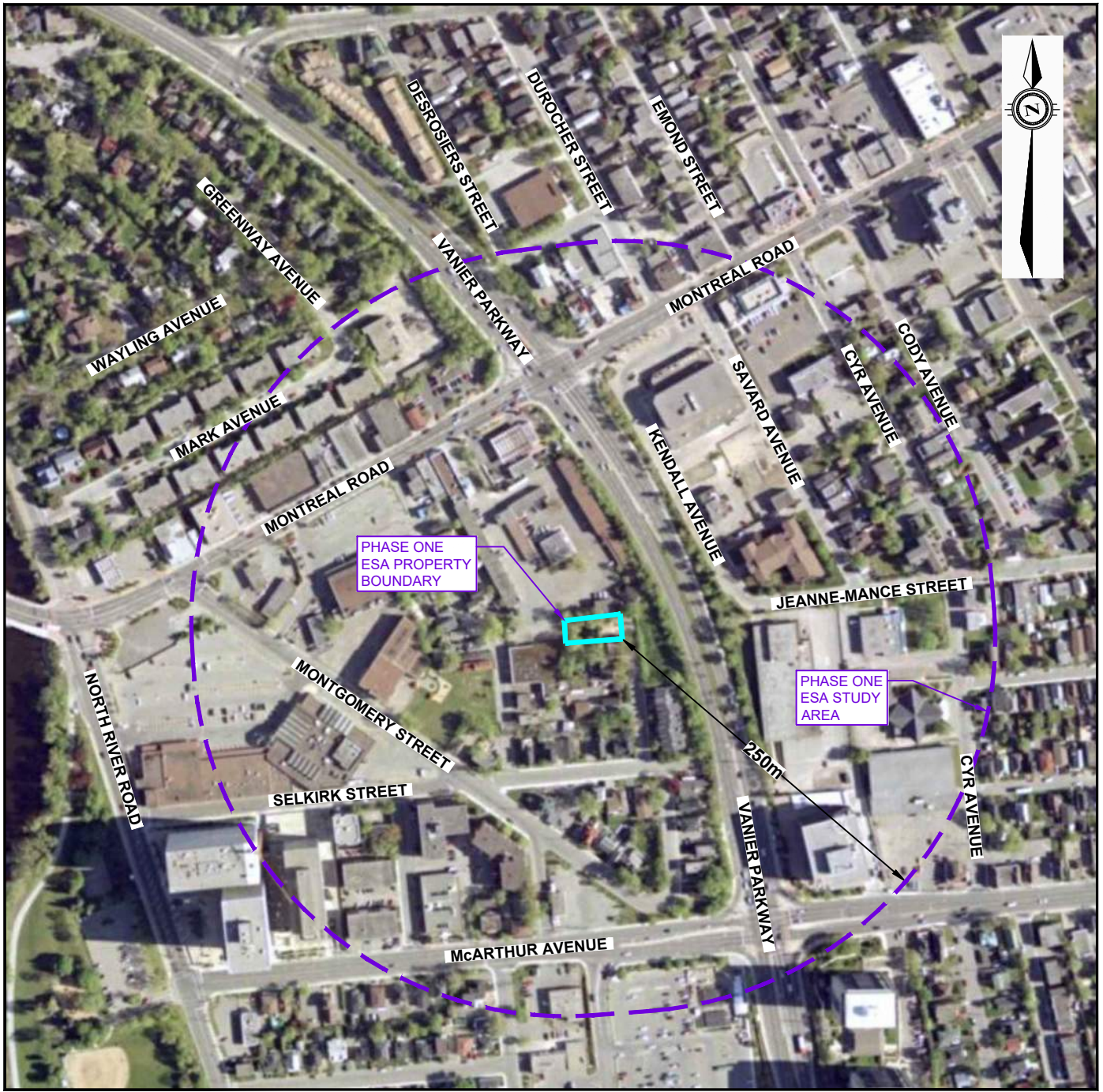
PHASE ONE
ESA PROPERTY
BOUNDARY

PHASE ONE
ESA STUDY
AREA



exp Services Inc. www.exp.com
 t: +1.613.688.1899 | f: +1.613.225.7337
 2650 Queensview Drive, Suite 100
 Ottawa, ON K2B 8H6, Canada

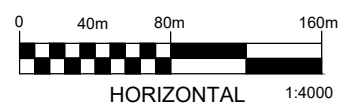
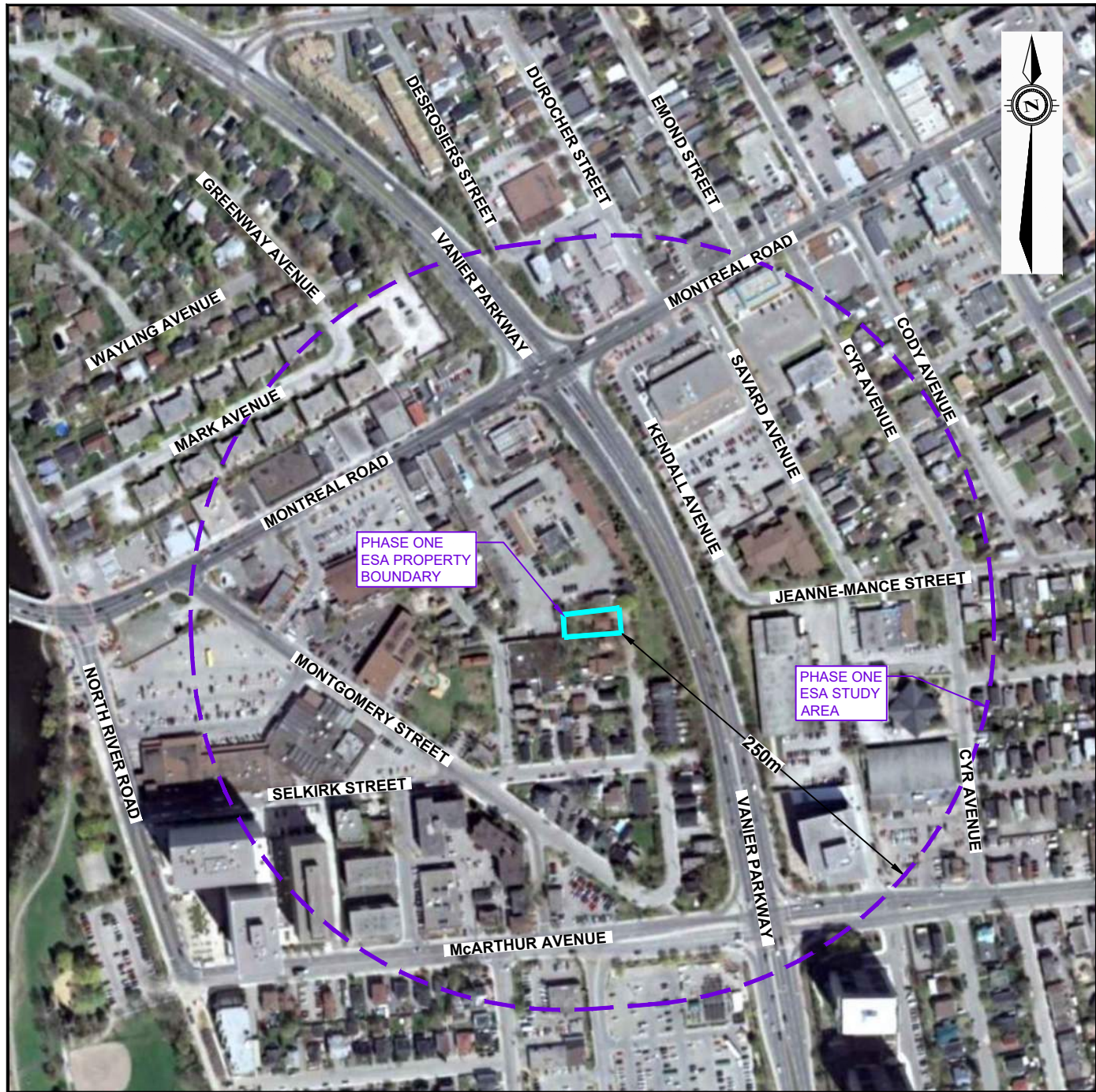
DATE JULY 2023		CLIENT: 2705460 ONTARIO INCORPORATED		project no. OTT-00214936-C0
DESIGN MM	CHECKED MM	PHASE ONE ENVIRONMENTAL SITE ASSESSMENT (ESA)		scale 1:4,000
DRAWN BY AS		1991 AERIAL PHOTOGRAPH 314 GARDNER STREET, OTTAWA, ONTARIO		FIG F-6
TITLE:				



exp Services Inc. www.exp.com

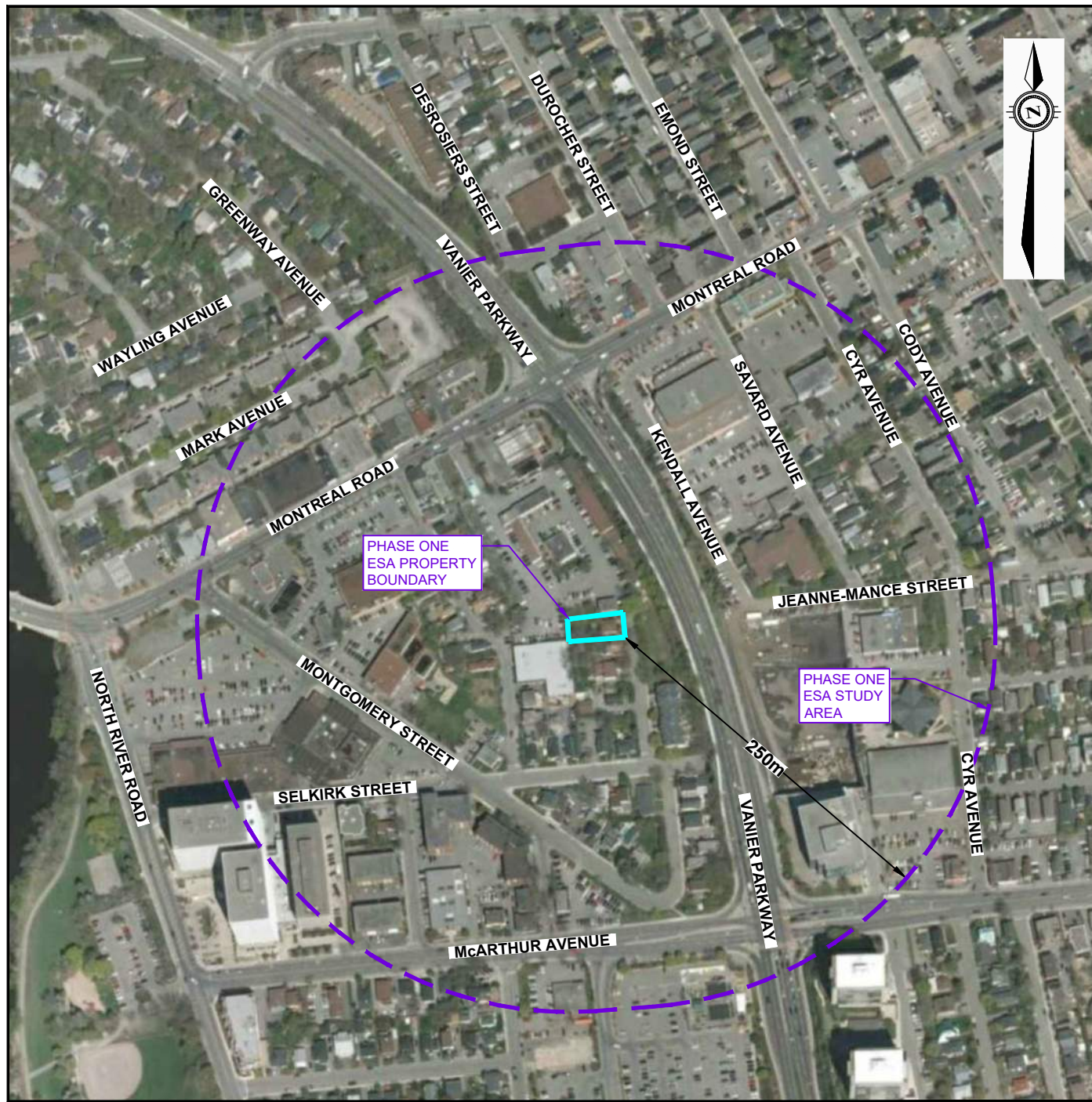
t: +1.613.688.1899 | f: +1.613.225.7337
 2650 Queensview Drive, Suite 100
 Ottawa, ON K2B 8H6, Canada

DATE JULY 2023		CLIENT: 2705460 ONTARIO INCORPORATED		project no. OTT-00214936-C0
DESIGN MM	CHECKED MM	PHASE ONE ENVIRONMENTAL SITE ASSESSMENT (ESA)		scale 1:4,000
DRAWN BY AS		TITLE: 2002 AERIAL PHOTOGRAPH 314 GARDNER STREET, OTTAWA, ONTARIO		FIG F-7



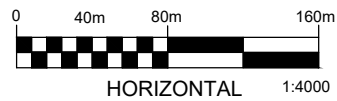
exp Services Inc. www.exp.com
 t: +1.613.688.1899 | f: +1.613.225.7337
 2650 Queensview Drive, Suite 100
 Ottawa, ON K2B 8H6, Canada

DATE JULY 2023		CLIENT: 2705460 ONTARIO INCORPORATED		project no. OTT-00214936-C0
DESIGN MM	CHECKED MM	PHASE ONE ENVIRONMENTAL SITE ASSESSMENT (ESA)		scale 1:4,000
DRAWN BY AS		2007 AERIAL PHOTOGRAPH		FIG F-8
TITLE: 314 GARDNER STREET, OTTAWA, ONTARIO				



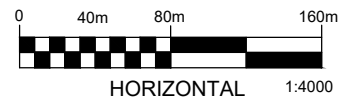
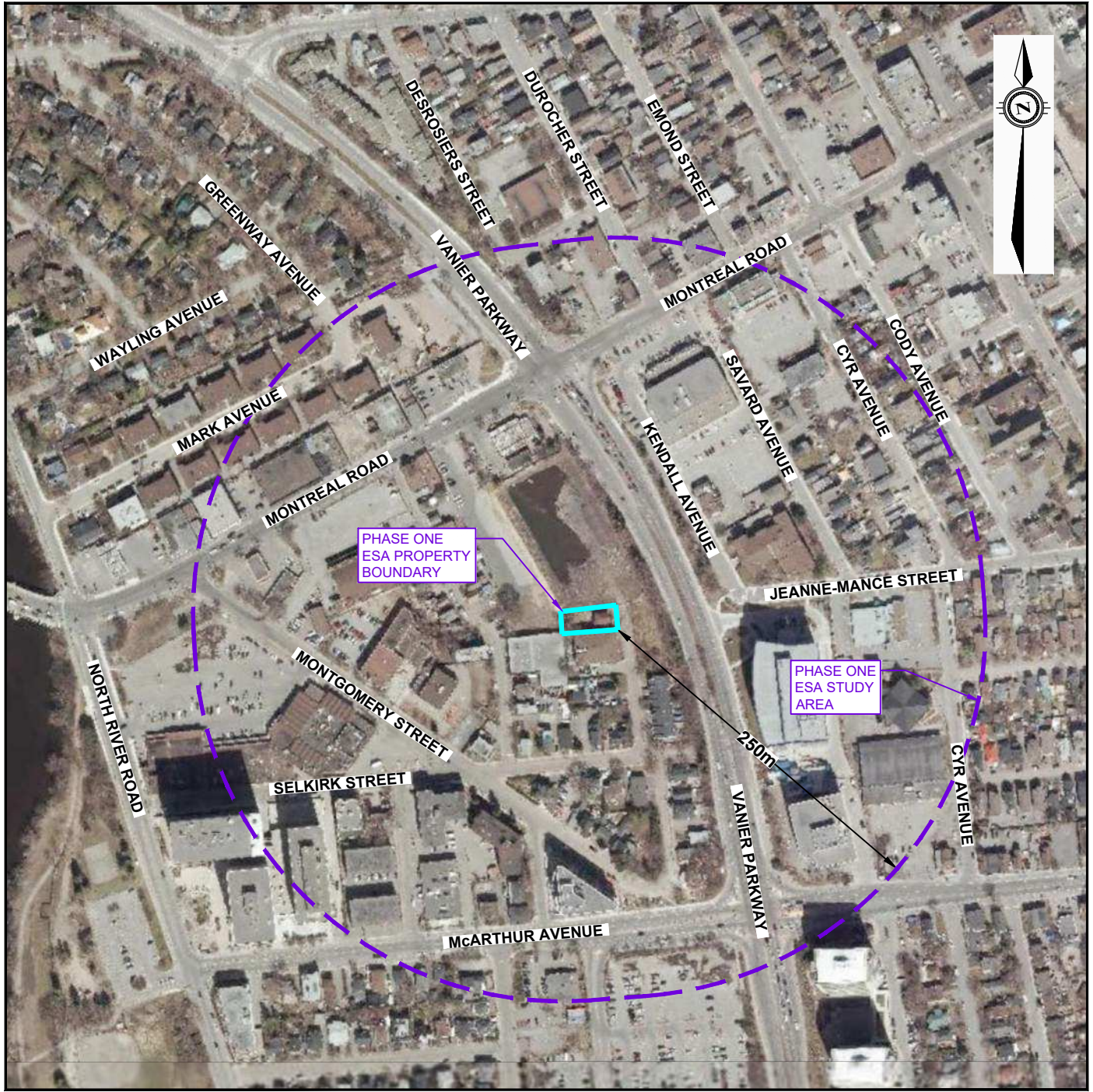
PHASE ONE
ESA PROPERTY
BOUNDARY

PHASE ONE
ESA STUDY
AREA



exp Services Inc. www.exp.com
 t: +1.613.688.1899 | f: +1.613.225.7337
 2650 Queensview Drive, Suite 100
 Ottawa, ON K2B 8H6, Canada

DATE JULY 2023		CLIENT: 2705460 ONTARIO INCORPORATED		project no. OTT-00214936-C0
DESIGN MM	CHECKED MM	PHASE ONE ENVIRONMENTAL SITE ASSESSMENT (ESA)		scale 1:4,000
DRAWN BY AS		2011 AERIAL PHOTOGRAPH 314 GARDNER STREET, OTTAWA, ONTARIO		FIG F-9
TITLE:				



exp Services Inc. www.exp.com
 t: +1.613.688.1899 | f: +1.613.225.7337
 2650 Queensview Drive, Suite 100
 Ottawa, ON K2B 8H6, Canada

DATE JULY 2023		CLIENT: 2705460 ONTARIO INCORPORATED		project no. OTT-00214936-C0
DESIGN MM	CHECKED MM	PHASE ONE ENVIRONMENTAL SITE ASSESSMENT (ESA)		scale 1:4,000
DRAWN BY AS		2021 AERIAL PHOTOGRAPH 314 GARDNER STREET, OTTAWA, ONTARIO		FIG F-10
TITLE:				

EXP Services Inc.

2705460 Ontario Inc.
Phase One Environmental Site Assessment
314 Gardner Street, Ottawa, Ontario
OTT-00214936-C0
July 28, 2023

Appendix G – Site Photographs



EXP Services Inc.

2705460 Ontario Inc.
Phase One Environmental Site Assessment
314 Gardner Street, Ottawa, Ontario
OTT-00214936-C0
July 21, 2023



Photograph No. 1

View of the Phase One property, looking west. The building is boarded up and vacant.



Photograph No. 2

View of the south side of the Phase One property, looking west.

EXP Services Inc.

2705460 Ontario Inc.

Phase One Environmental Site Assessment

314 Gardner Street, Ottawa, Ontario

OTT-00214936-C0

July 21, 2023



Photograph No. 3

View of the north side of the Phase One property looking west.



Photograph No. 4

View of the back yard of the Phase One property looking west.

EXP Services Inc.

2705460 Ontario Inc.

Phase One Environmental Site Assessment

314 Gardner Street, Ottawa, Ontario

OTT-00214936-C0

July 21, 2023



Photograph No. 5

View of the rear of the building looking southeast.



Photograph No. 6

View of the south side of the building.

EXP Services Inc.

2705460 Ontario Inc.
Phase One Environmental Site Assessment
314 Gardner Street, Ottawa, Ontario
OTT-00214936-C0
July 21, 2023



Photograph No. 7

View of neighbouring building to the south.



Photograph No. 8

View of the vacant lot across Gardner Street to the east.