

# **Phase I Environmental Site Assessment**

230 and 232 Lisgar Street  
Ottawa, Ontario

Prepared for 230 Lisgar Street Inc.

Report: PE5905-1  
November 11, 2022

## TABLE OF CONTENTS

EXECUTIVE SUMMARY.....	ii
1.0 INTRODUCTION.....	1
2.0 PHASE I PROPERTY INFORMATION.....	2
3.0 SCOPE OF INVESTIGATION .....	3
4.0 RECORDS REVIEW .....	4
4.1 General.....	4
4.2 Environmental Source Information .....	5
4.3 Physical Setting Sources .....	8
5.0 INTERVIEWS .....	11
6.0 SITE RECONNAISSANCE.....	11
6.1 General Requirements.....	11
6.2 Specific Observations at Phase I Property .....	11
7.0 REVIEW AND EVALUATION OF INFORMATION .....	14
7.1 Land Use History .....	14
7.2 Conceptual Site Model.....	14
8.0 CONCLUSIONS .....	17
8.1 Assessment.....	17
8.2 Recommendations.....	18
9.0 STATEMENT OF LIMITATIONS .....	19
10.0 REFERENCES.....	20

### List of Figures

Figure 1 - Key Plan  
Figure 2 - Topographic Map  
Drawing PE5905-1 - Site Plan  
Drawing PE5905-2 - Surrounding Land Use Plan

### List of Appendices

Appendix 1 Aerial Photographs  
Site Photographs

Appendix 2 MECP Freedom of Information Response  
MECP Well Records  
TSSA Correspondence  
City of Ottawa HLUI Search Results  
ERIS Report

Appendix 3 Qualifications of Assessors

---

## **EXECUTIVE SUMMARY**

### **Assessment**

Paterson Group Inc. was retained by 230 Lisgar Street Inc., to conduct a Phase I Environmental Site Assessment (ESA) for the properties at 230 and 232 Lisgar Street, in the City of Ottawa, Ontario. The purpose of this Phase I-Environmental Site Assessment (Phase I-ESA) was to research the past and current use of the site and study area to identify any environmental concerns with the potential to have impacted the Phase I Property.

According to the historical research, the Phase I Property was initially developed as early as 1888 with the present-day, 2-storey residential buildings. For the most part, the Phase I Property had been used primarily for residential purposes, with the exception of commercial office use on the ground level at 230 Lisgar Street from 1961 until 2007. Since then, the Phase I Property has been used strictly for residential purposes only. No potentially contaminating activities (PCAs) were identified with the historical use of the Phase I Property.

The historical use of the surrounding properties within the Phase I Study Area generally consisted of residential with some commercial land uses. An off-site PCA, carpet cleaner was listed in 1981/1982 at 309 Cooper Street, approximately 15 m southwest or cross-gradient of the Phase I Property. Based on the style of the building structure, it is unlikely that the business at this property conducted any activities associated with any processes consisting of solvents or harmful chemicals, but rather, listed as a business address/office. As such, this listed business is not considered to represent an area of potential environmental concern (APEC) on the Phase I Property.

The ERIS search and a review of the well records, identified an abandoned UST at 309 Cooper Street, abutting the southern property boundary of 250 Lisgar Street, approximately 20 m west of the Phase I Property. The abandoned UST is considered a PCA, although based on the cross-gradient orientation and the nature of the subsurface soils (silty clay) in the immediate area of the Phase I Property, this PCA is not considered to result in an APEC. No other PCAs were identified with the historical use of the properties within the Phase I Study Area.

Following the historical research, a site visit was conducted to assess the current use of the Phase I Property and properties within the Phase I Study Area. Based on the site visit, the Phase I Property is occupied by the original 1888 buildings that are used solely for residential purpose. No on-site PCAs were identified with the current use of the Phase I Property.

Surrounding land use consisted primarily of residential with some commercial and retail uses. No off-site PCAs were identified with the current use of the Phase I Study Area.

Based on the findings of the assessment, **it is our opinion that a Phase II-Environmental Site Assessment is not required for the Phase I Property.**

## **Recommendations**

Based on the age of the buildings, potentially asbestos-containing materials (ACMs) and lead-based paints (LBPs) may be present in the building structures. Potential ACMs include hard and decorative plaster walls, ceiling stipple, drywall joint compound, vinyl floor tiles, and interior and exterior parging of the building basements and foundations. If the Phase I Property is to be redeveloped in the future, a DSS must be conducted prior to the demolition of the existing buildings in accordance with Ontario Regulation 490/09, under the Occupational Health and Safety Act.

---

## 1.0 INTRODUCTION

At the request of 230 Lisgar Street Inc., Paterson Group (Paterson) Inc. conducted a Phase I Environmental Site Assessment (Phase I ESA) for the properties addressed 230 and 232 Lisgar Street, in the City of Ottawa, Ontario. The purpose of this Phase I ESA was to research the past and current use of the site and study area to identify any environmental concerns with the potential to have impacted the Phase I Property.

Paterson was engaged to conduct this Phase I ESA by Mr. Albert Falsetto. The office of Mr. Albert Falsetto is located at 1245 Walkley Road, Ottawa, Ontario.

This report has been prepared specifically and solely for the above noted project which is described herein. It contains all of our findings and results of the environmental conditions at this site.

This Phase I-ESA report has been prepared by a qualified person, in general accordance with Ontario Regulation (O.Reg.) 153/04, as amended, under the Environmental Protection Act, and CSA Z768-01 (reaffirmed 2022). The conclusions presented herein are based on information gathered from a limited historical review and field inspection program. The findings of the Phase I-ESA are based on a review of readily available geological, historical and regulatory information and a cursory review made at the time of the field assessment. The historical research relies on information supplied by others, such as, local, provincial and federal agencies and was limited within the scope-of-work, time and budget of the project herein.

---

## 2.0 PHASE I PROPERTY INFORMATION

Address:	230 and 232 Lisgar Street, Ottawa, Ontario.
Legal Description:	Part of Lot 47, Plan 12281, as in CR540181, South side of Lisgar Street, in the City of Ottawa.
Location:	The Phase I Property is located on the south side of Lisgar Street, approximately 40 m west of Metcalfe Street, in the City of Ottawa, Ontario. The Phase I Property is shown on Figure 1 - Key Plan following the body of this report.
Latitude and Longitude:	45° 25' 4.94" N, 75° 41' 46.01" W.

### **Site Description:**

Configuration:	Rectangular
Site Area:	710 m <sup>2</sup> (approximate).
Zoning:	R5B – Fifth Density Residential Zone.
Current Use:	The Phase I Property consists of two, 2-storey multi-tenant residential buildings with associated parking on the southern part of the lot.
Services:	The Phase I Property is located in an area where municipal services are relied upon.

---

### **3.0 SCOPE OF INVESTIGATION**

The scope of work for this Phase I – Environmental Site Assessment was as follows:

- Determine the historical activities on the Phase I Property and study area by conducting a review of readily available records, reports, photographs, plans, mapping, databases and regulatory agencies;
- Investigate the existing conditions present at the Phase I Property and study area by conducting site reconnaissance;
- Conduct interviews with persons knowledgeable of current and historic operations on the Phase I Property, and if warranted, neighbouring properties;
- Present the results of our findings in a comprehensive report in general accordance with the requirements of Ontario Regulation 269/11 amending O.Reg. 153/04 made under the Environmental Protection Act and in compliance with the requirements of CSA Z768-01 (reaffirmed 2022);
- Provide a preliminary environmental site evaluation based on our findings;
- Provide preliminary remediation recommendations and further investigative work if contamination is suspected or encountered.

## **4.0 RECORDS REVIEW**

### **4.1 General**

#### **Phase I-ESA Study Area Determination**

A radius of approximately 250 m was determined to be appropriate as a Phase I Study Area for this assignment. Properties outside the 250 m radius are not considered to pose any risk to the Phase I Property, based on their significant distance from the subject land.

#### **First Developed Use Determination**

Based on the 1888 Fire Insurance Plan (FIP), the Phase I Property was occupied by the present-day 2-storey residential buildings. For the purpose of this assessment, the first developed use of the Phase I Property is considered to be residential in 1888.

#### **Fire Insurance Plans**

The 1888, 1901, 1928 and 1956 Fire Insurance Plans (FIPs) were reviewed as part of the assessment. The 1888, 1901, 1928 and 1956 FIP depicts the Phase I Property as being occupied by two, 2-storey residential buildings, while the surrounding properties within the Phase I Study Area are densely occupied by residential dwellings and buildings with some commercial land use. No potentially contaminating activities (PCAs) were identified during the review of the FIPs.

#### **City of Ottawa Street Directories**

City directories were reviewed in approximately ten (10) year intervals from 1890 to 2011.

The Phase I Property, addressed 230 and 232 Lisgar Street, was first listed under private individuals in 1890, and is considered to have been used for residential purposes.

From 1890 to 1960, 230 Lisgar Street was listed under various private individuals. From 1961 to 2011, the property was listed as a mixed-use property that included commercial offices under different entities and private individuals until 2011. From 1890 to 2011, 232 Lisgar Street was listed under various private individuals for the sole purpose of residential use. The directories did not identify any historical PCAs on the Phase I Property.

The surrounding properties within the Phase I Study Area generally consisted of residential with some commercial land uses.



An off-site PCA, carpet cleaner, was listed in 1981/1982 at 309 Cooper Street, approximately 15 m southwest or cross-gradient of the Phase I Property. Based on the style of the building, or lack thereof, it is unlikely that the listed business at this property conducted activities associated with any processes consisting of solvents or harmful chemicals, but rather just a business address or office. This historical listing is not considered to represent an area of potential environmental concern (APEC) on the Phase I Property. No other historical PCAs were identified during the review of the city directories.

### **Previous Engineering Reports**

A geotechnical investigation was recently completed on the Phase I Property by Paterson in October of 2022.

Three (3) boreholes were placed across the subject land and drilled to a maximum depth of 11.4 m below the existing ground surface (mbgs). The subsurface profile consisted of a pavement structure, overlying fill material (silty sand with gravel and some crushed stones and silty clay), followed by silty clay, and underlain by glacial till. Practical refusal to augering was encountered at depths of 13.62 to 15.85 mbgs, in which, bedrock was inferred. No deleterious material or signs of contamination was noted during the field program.

## **4.2 Environmental Source Information**

### **Environment Canada**

A search of the National Pollutant Release Inventory (NPRI) was conducted electronically on October 28, 2022. The Phase I Property is not listed in the NPRI database. There are no properties registered in the NPRI database within the study area.

Ten (10) NPRI records were identified on properties within the Phase I Study Area. These records were identified as air pollution emitters at 160 Elgin Street and 220 Laurier Street. Based on the type of pollutants and/or receiving media (air), these records are considered non-issues in the context of this assessment.

### **PCB Inventory**

A search of provincial PCB waste storage sites was conducted. Three (3) PCB storage sites were identified within the Phase I Study Area. Two (2) records were identified at 255 Metcalfe Street, approximately 140 m southeast of the Phase I Property.

The records listed the property as having one drum (800 kg) of ballasts with high level PCBs (>1000 ppm) in 2003 and 2004.

The remaining record pertained to the Bell Canada Building at 160 Elgin Street, approximately 180 m northeast of the Phase I Property. The record listed the property as a PCB storage site of an unknown quantity in 1992. Based on the separation distances and orientations with respect to the Phase I Property, these registered PCB storage sites or off-site PCAs are not considered to represent APECs on the Phase I Property.

### **Ontario Ministry of Environment, Conservation and Parks (MECP) Instruments**

A request was submitted to the MECP Freedom of Information (FOI) office for information with respect to certificates of approval, permits to take water, certificates of property use or any other similar MECP issued instruments for the site. Based on the response received from the MECP, no records were located regarding the Phase I Property. A copy of the MECP FOI response is appended to this report, in Appendix 2.

### **MECP Submissions**

A request was submitted to the MECP FOI office for information with respect to reports related to environmental conditions for the properties. Based on the response received from the MECP, no records were located regarding the Phase I Property. A copy of the MECP FOI response is appended to this report.

### **MECP Incident Reports**

A request was submitted to the MECP FOI office for information with respect to records concerning environmental incidents, orders, offences, spills, discharges of contaminants or inspections maintained by the MECP for the site or adjacent properties. Based on the response received from the MECP, no records were located regarding the Phase I Property. A copy of the MECP FOI response is appended to this report.

### **MECP Waste Management Records**

A request was submitted to the MECP FOI office for information with respect to waste management records. Based on the response received from the MECP, no records were located regarding the Phase I Property. A copy of the MECP FOI response is appended to this report.

---

### **MECP Coal Gasification Plant Inventory**

The Ontario Ministry of Environment document titled "Municipal Coal Gasification Plant Site Inventory, 1991" was reviewed to reference the locations of former plants with respect to the site. No Municipal Coal Gasification Plant Sites are located within the Phase I Study Area.

### **MECP Waste Disposal Site Inventory**

The Ontario Ministry of Environment document titled "Waste Disposal Site Inventory in Ontario, 1991" was reviewed as part of the historical research. This document includes all recorded active and closed waste disposal sites, industrial manufactured gas plants and coal tar distillation plants in the Province of Ontario. No former waste disposal sites were identified within the Phase I Study Area.

### **MECP Brownfields Environmental Site Registry**

A search of the MECP Brownfields Environmental Site Registry (ESR) was conducted as part of this assessment for the properties within the Phase I Study Area. No Records of Site Condition (RSCs) were filed for the Phase I Property. One RSC was filed for 300 Cooper Street, approximately 190 m west of the Phase I Property. Based on the information provided by the ESR as well as information contained in our files, 35 m<sup>3</sup> of impacted soil was removed off-site. No groundwater remediation was required. Based on this information as well as the separation distance, this RSC property is not considered to pose any risk to the Phase I Property.

### **Areas of Natural Significance**

An online search was conducted on the Ontario Ministry of Natural Resources and Forestry (MNR) website for Areas of Natural Significance and Interest (ANSI). Based on the search, no ANSIs, natural heritage systems, conservation or provincially significant areas were identified within the Phase I Study Area.

### **Technical Standards and Safety Authority (TSSA)**

The TSSA, Fuels Safety Branch in Toronto was contacted electronically on November 2, 2022, to inquire about current and former underground storage tanks, spills and incidents for the site and neighbouring properties. No records are listed in the TSSA registry for the Phase I Property or the neighbouring lands. A copy of the TSSA correspondence is included in Appendix 2.

---

## **City of Ottawa Historical Land Use Inventory (HLUI) Database**

A Historical Land Use Inventory (HLUI) search request was submitted to the City of Ottawa for information regarding the Phase I Property and properties within a 250 m study area. At the time of issuing this report, a response had not been received from the City. The client will be contacted should any pertinent information be received. A copy of the request form is appended to this letter report.

## **Environmental Risk Information Services (ERIS) Report**

An ERIS (Environmental Risk Information Service) Search Report was obtained for the Phase I Property and properties within the Phase I Study Area.

According to the ERIS report, there were no records identified for the Phase I Property, with the exception of ERIS historical searches conducted. Based on the ERIS search, there were no PCAs were identified on the Phase I Property.

Based on the ERIS search, several TSSA related records and numerous Ontario Waste Generators were identified on properties within the Phase I Study Area. The majority of these records were located significantly far enough or cross gradient from the subject land that they were not considered to pose any risk to the Phase I Property, although there was a record of an abandoned UST at 309 Cooper Street, approximately 20 m cross gradient from the Phase I Property. No other pertinent information was provided in the report regarding the UST.

Based on the cross-gradient orientation with respect to the Phase I Property and the nature of the subsurface soils, the abandoned UST is not considered to represent an APEC on the Phase I Property. A copy of the ERIS report is included in Appendix 2.

## **4.3 Physical Setting Sources**

### **Aerial Photographs**

Historical air photos from the National Air Photo Library were reviewed in approximate ten (10) year intervals. The review period dates back to the first available air photos for the site. Based on the review, the following observations have been made:

1928            The Phase I Property appears to be developed at this time with two (2) residential dwellings. The surrounding lands appear densely occupied by residential dwellings and apartment buildings.

---

1958	No significant changes are apparent on the Phase I Property or properties within the Phase I Study Area.
1965	The Phase I Property and surrounding lands appear unchanged from the previous image.
1976	The Phase I Property and surrounding lands to the east, west and south appear unchanged at this time. Lands further to the north appear to have been redeveloped with the present-day commercial office building.
1991	No significant changes are apparent on the Phase I Property or properties within the Phase I Study Area.
2005	The Phase I Property and surrounding lands appear unchanged from the previous image.
2011	The Phase I Property and surrounding lands to the north, east, west and south appear unchanged at this time, with the exception of a former parking lot situated on the northeast corner of the Metcalfe and Nepean Street intersection, which now appears to be under construction.
2021	The Phase I Property and the surrounding lands appear unchanged from the previous image, with the exception that the property that was formerly under construction, is now occupied by a residential high-rise building.

No PCAs were identified on the Phase I Property or on properties within the Phase I Study Area during the historical aerial image review. Copies of selected aerial photographs are included in Appendix 1.

### **Topographic Maps**

Topographic maps were obtained from Natural Resources Canada – The Atlas of Canada website and from the City of Ottawa website. Based on the topographic map, the Phase I Property is situated at approximately 72 masl. Regionally, the topographic maps indicate a downward slope in a northwesterly direction. An illustration of the referenced topographic map is presented on Figure 2 – Topographic Map, appended to this report.

### **Physiographic Maps**

A Physiographic Map was reviewed from the Natural Resources Canada – The Atlas of Canada website. According to this physiographic map, the site is located in the St. Lawrence Lowlands. According to the mapping description provided:

“The lowlands are plain-like areas that were all affected by the Pleistocene glaciations and are therefore covered by surficial deposits and other features associated with the ice sheets.” The Phase I Property is located in the Central St. Lawrence Lowland, which is generally less than 150 m above sea level.

### **Geological Maps**

The Geological Survey of Canada website on the Urban Geology of the National Capital Area was consulted as part of this assessment. Based on the information, bedrock in the area of the site consisted of limestone interbedded with shale, of the Billings Formation. The overburden across the site consisted of glaciomarine, which comprised of silt and clay deposits with a drift thickness on the order of 10 to 15m across the Phase I Property.

### **Water Well Records**

A search of the MECP’s web site for all drilled well records within 250 m of the Phase I Property was conducted on November 3, 2022. The search returned nine (9) well records within the Phase I Study Area, one of which was an abandoned well record, while the remaining were monitoring well records.

No well records were identified on the Phase I Property.

One abandoned well record was identified at 261 Somerset Street West, approximately 85 m south of the Phase I Property. No pertinent information regarding the environmental condition of the property was provided in this record.

One monitoring well record was identified at 250 Lisgar Street, approximately 20 m west of the Phase I Property. Based on the well record, a former abandoned UST was identified on the southern portion of the property. It is suspected that this UST was associated with the abutting residential apartment building to the south, at 309 Cooper Street, and reported in the ERIS search as the abandoned UST. As previously discussed, the abandoned UST is considered a PCA, although based on the cross-gradient orientation as well as the nature of the subsurface soils in the immediate area with respect to the Phase I Property, this PCA is not considered to result in an APEC.

A total of five (5) monitoring well records were identified at 170 and 180 Metcalfe Street, approximately 100 m and 50 m north, respectively, of the Phase I Property. No pertinent information regarding the environmental condition of the two (2) properties were provided in these records. Based on the down- gradient orientation with respect to the Phase I Property, these monitoring wells are not considered pose a potential environmental concern.

Two (2) monitoring well records were identified at 331 and 335 Cooper Street, approximately 60 m and 120m west, respectively, of the Phase I Property. No pertinent information regarding the environmental condition of the two (2) properties were provided in these records; however, based on the cross- gradient orientation with respect to the Phase I Property, these monitoring wells are not considered pose a potential environmental concern. Copies of the well records are provided in Appendix 2.

### **Water Bodies and Areas of Natural Significance and Interest (ANSIs)**

There are no natural water bodies or ANSIs within the Phase I Study Area.

## **5.0 INTERVIEWS**

### **Property Owner**

Mr. Albert Falsetto, the current landowner of the Phase I Property was interviewed via email. Mr. Falsetto has owned the subject land since the mid-2013. At the time of acquisition, the Phase I Property was used for residential purposes only. Mr. Falsetto is not aware of any former or current issues on the Phase I Property or the neighbouring properties that could be considered as potential environmental concerns.

It should be noted that the information provided by the interviewee was considered appropriate, in that, it collaborated with the historical land use information regarding the Phase I Property. Any other pertinent information obtained during the interview has been included in the relevant sections of this report.

## **6.0 SITE RECONNAISSANCE**

### **6.1 General Requirements**

The site assessment was conducted on November 7, 2022, by Ms. Mandy Witteman from the Environmental Department of Paterson Group. Access to the Phase I Property was provided by the current landowner. In addition to the site, the uses of neighbouring properties within the Phase I study area were also assessed at the time of the site visit.

### **6.2 Specific Observations at Phase I Property**

#### **Buildings and Structures**

230 Lisgar Street is occupied by a 2-storey, multi-tenant residence with a basement level. The present-day residence was constructed circa 1888 with a

limestone foundation with large areas covered in exterior parging. The exterior façade of the building is finished in brick with a sloped shingle style roof.

232 Lisgar Street is occupied by a 2-storey, multi-tenant residence with a basement level. The present-day residence was constructed circa 1888 with a limestone foundation with large areas covered in exterior parging. The exterior façade of the building is finished in brick, while the rear extension is finished in a mixed aggregate stucco and vinyl siding with a sloped shingle style roof.

### **Site Features**

Both residential buildings are situated on the north side of the site fronting Lisgar Street, while the south side exists as vehicular parking associated with the residences. Driveways to access the parking lots are situated on the east side of the buildings.

The ground surface of the lot, fronting Lisgar Street, is partially asphaltic paved concrete with some interlocking bricks, while the rear of the property is completely asphaltic concrete. Site drainage consists of sheetflow to catchbasins located along Lisgar Street.

The site topography is relatively flat and at the grade of the neighbouring properties to the east, west and south, while slightly above the grade of Lisgar Street. The regional topography appears to slope down in a northwesterly direction.

Waste produced on-site consists of solid, non-hazardous domestic waste and recyclables and is stored on the eastern sides of the buildings. No potential environmental concerns were noted regarding waste management on-site.

No signs of staining, spills or stagnating water were noted at the time of the site visit. No signs of an underground storage tank (UST), exterior above ground storage tank (AST) or unidentified substances were observed. No potential environmental concerns were noted on the Phase I Property at the time of the site visit.

### **Subsurface Services and Utilities**

The Phase I Property is situated in an area where municipal services are relied upon. Underground utilities on-site include water and sanitary sewers that enter and exit the Phase I Property from Lisgar Street.



## **Interior Assessments**

A general assessment of the residential buildings is as follows:

- The floors were finished with a combination of ceramic, laminate flooring, vinyl floor tiles, hardwood, carpet, and poured concrete (basements).
- The walls and ceilings consisted of hard and decorative plaster, dry wall, and limestone underlying parging (basements), and ceiling stipple.
- Lighting throughout the buildings was provided by incandescent and fluorescent fixtures.

Both residential buildings are heated by natural gas fired boilers and baseboard heaters used as a secondary heat source in the foyers of the buildings. No signs of a former AST were noted in the basement of 230 Lisgar Street, however, an above ground copper line with an open end was noted in the basement of 232 Lisgar Street along the eastern side wall of the residence.

No sump pits were noted at the time of the site visit. Dry floor drains were noted in the basements of the buildings at the time of the site visit. No hazardous chemicals, fuels or paints were noted on-site at the time of the site visit. No concerns were noted with the interior of the subject buildings at the time of the site visit.

## **Asbestos-Containing Building Materials and Lead-Based Paints**

Based on the age of the buildings and former upgrades and/or repairs, potentially asbestos containing materials (ACMs) and lead-based paints (LBPs) may potentially be present within and/or on the buildings. Potential ACMs included hard and decorative plaster, ceiling stipple, dry-wall joint compound, interior and exterior parging, and vinyl floor tiles.

## **Neighbouring Properties**

An inspection of the neighbouring properties was conducted from publicly accessible roadways at the time of the site inspection. Land use adjacent to the Phase I Property was as follows:

- North – Lisgar Street, followed by a residential apartment building and chiropractor office;
- South – Residences, followed by Cooper Street;
- East – Residential apartment building, followed by Metcalfe Street; and,
- West – Residential dwelling, followed by a small office building.

No off-site PCAs were identified with the present use of the neighbouring properties. The surrounding land use within the study area are shown on Drawing PE5905-2 – Surrounding Land Use Plan.

## **7.0 REVIEW AND EVALUATION OF INFORMATION**

### **7.1 Land Use History**

The Phase I Property was first developed for residential purposes circa 1888. The Phase I Property has been, for the most part, used for residential purpose with some commercial office use on the ground level at 230 Lisgar Street until 2007. Since then, the Phase I Property has been used strictly for residential purposes only.

#### **Potentially Contaminating Activities and Areas of Potential Environmental Concern**

Based on the historical and current use of the Phase I Property and properties within the Phase I Study Area, there are no PCAs that are considered to represent APECs on the Phase I Property.

#### **Contaminants of Potential Concern**

No APECs were identified on the Phase I Property and as such, there are no contaminants of potential concern (CPCs) on and/or beneath the Phase I Property.

### **7.2 Conceptual Site Model**

#### **Geological and Hydrogeological Setting**

Based on information from the Geological Survey of Canada mapping, drift thickness in the area of the Phase I Property is on the order of 10 to 15 m across the site. The overburden consisted of glaciomarine deposits of silt and clay, while bedrock in the area consisted of limestone interbedded with shale of the Billings Formation.

#### **Subsurface Services and Utilities**

The Phase I Property is situated in an area where municipal services are relied upon. Underground utilities on-site include water and sanitary sewers that enter and exit the Phase I Property from Lisgar Street.

---

## **Existing Buildings and Structures**

230 Lisgar Street is occupied by a 2-storey, multi-tenant residence with a basement level. The present-day residence was constructed circa 1888 with a limestone foundation with large areas covered in exterior parging. The exterior façade of the building is finished in brick with a sloped shingle style roof.

232 Lisgar Street is occupied by a 2-storey, multi-tenant residence with a basement level. The present-day residence was constructed circa 1888 with a limestone foundation with large areas covered in exterior parging. The exterior façade of the building is finished in brick, while the rear extension is finished in a mixed aggregate stucco and vinyl siding with a sloped shingle style roof.

## **Drinking Water Wells**

The Phase I Property is situated in a municipally serviced area and as such, potable water wells are not expected to present on the Phase I Property or on properties within the Phase I Study Area.

## **Water Bodies and Areas of Natural Significance and Interest (ANSIs)**

There are no natural water bodies or ANSIs within the Phase I Study Area.

## **Neighbouring Land Use**

Neighbouring land use in the Phase I Study Area consists primarily of residential with some commercial offices and retailers. Land use is shown on Drawing PE5905-2 – Surrounding Land Use Plan.

## **Potentially Contaminating Activities and Areas of Potential Environmental Concern**

As per Section 7.1 of this report, there are no PCAs that are considered to represent APECs on the Phase I Property.

## **Contaminants of Potential Concern**

As per Section 7.1, there are no contaminants of potential concern (CPCs) on and/or beneath the Phase I Property.

## **Assessment of Uncertainty and/or Absence of Information**

The information available for review as part of the preparation of the Phase I-ESA is considered to be sufficient to conclude that there are no PCAs that have resulted in APECs on the Phase I Property.

---

A variety of independent sources were consulted as part of this assessment, and as such, the conclusions of this report are not affected by uncertainty which may be present with respect to the individual sources.

## 8.0 CONCLUSIONS

### 8.1 Assessment

Paterson Group Inc. was retained by 230 Lisgar Street Inc., to conduct a Phase I Environmental Site Assessment (ESA) for the properties at 230 and 232 Lisgar Street, in the City of Ottawa, Ontario. The purpose of this Phase I-Environmental Site Assessment (Phase I-ESA) was to research the past and current use of the site and study area to identify any environmental concerns with the potential to have impacted the Phase I Property.

According to the historical research, the Phase I Property was initially developed as early as 1888 with the present-day, 2-storey residential buildings. For the most part, the Phase I Property had been used primarily for residential purposes, with the exception of commercial office use on the ground level at 230 Lisgar Street from 1961 until 2007. Since then, the Phase I Property has been used strictly for residential purposes only. No potentially contaminating activities (PCAs) were identified with the historical use of the Phase I Property.

The historical use of the surrounding properties within the Phase I Study Area generally consisted of residential with some commercial land uses. An off-site PCA, carpet cleaner was listed in 1981/1982 at 309 Cooper Street, approximately 15 m southwest or cross-gradient of the Phase I Property. Based on the style of the building structure, it is unlikely that the business at this property conducted any activities associated with any processes consisting of solvents or harmful chemicals, but rather, listed as a business address/office. As such, this listed business is not considered to represent an area of potential environmental concern (APEC) on the Phase I Property.

The ERIS search and a review of the well records, identified an abandoned UST at 309 Cooper Street, abutting the southern property boundary of 250 Lisgar Street, approximately 20 m west of the Phase I Property. The abandoned UST is considered a PCA, although based on the cross-gradient orientation and the nature of the subsurface soils (silty clay) in the immediate area of the Phase I Property, this PCA is not considered to result in an APEC. No other PCAs were identified with the historical use of the properties within the Phase I Study Area.

Following the historical research, a site visit was conducted to assess the current use of the Phase I Property and properties within the Phase I Study Area. Based on the site visit, the Phase I Property is occupied by the original 1888 buildings that are used solely for residential purpose. No on-site PCAs were identified with the current use of the Phase I Property.

Surrounding land use consisted primarily of residential with some commercial and retail uses. No off-site PCAs were identified with the current use of the Phase I Study Area.

Based on the findings of the assessment, **it is our opinion that a Phase II-Environmental Site Assessment is not required for the Phase I Property.**

## 8.2 Recommendations

Based on the age of the buildings, potentially asbestos-containing materials (ACMs) and lead-based paints (LBPs) may be present in the building structures. Potential ACMs include hard and decorative plaster walls, ceiling stipple, drywall joint compound, vinyl floor tiles, and interior and exterior parging of the building basements and foundations. If the Phase I Property is to be redeveloped in the future, a DSS must be conducted prior to the demolition of the existing buildings in accordance with Ontario Regulation 490/09, under the Occupational Health and Safety Act.

## 9.0 STATEMENT OF LIMITATIONS

This Phase I - Environmental Site Assessment report has been prepared by a qualified person, in general accordance with O.Reg. 153/04 as amended by O.Reg. 269/11, and meets the requirements of CSA Z768-01, reaffirmed 2022. The conclusions presented herein are based on information gathered from a limited historical review and field inspection program. The findings of the Phase I - ESA are based on a review of readily available geological, historical and regulatory information and a cursory review made at the time of the field assessment. The historical research relies on information supplied by others, such as, local, provincial and federal agencies and was limited within the scope-of-work, time and budget of the project herein.

Should any conditions be encountered at the Phase I Property and/or historical information that differ from our findings, we request that we be notified immediately in order to allow for a reassessment.

This report was prepared for the sole use of 230 Lisgar Street Inc., and permission and notification from 230 Lisgar Street Inc., and Paterson Group will be required to release this report to any other party.

### Paterson Group Inc.



Mandy Witteman, M.A.Sc., P.Eng.



Mark S. D'Arcy, P.Eng., QP<sub>ESA</sub>



### Report Distribution:

- 230 Lisgar Street Inc. (1 copy)
- Paterson Group (1 copy)

---

## 10.0 REFERENCES

### **Federal Records**

Air photos at the Energy Mines and Resources Air Photo Library.

National Archives.

Maps and photographs (Geological Survey of Canada surficial and subsurface mapping).

Natural Resources Canada – The Atlas of Canada.

Environment Canada, National Pollutant Release Inventory.

PCB Waste Storage Site Inventory.

### **Provincial Records**

MECP Freedom of Information and Privacy Office.

MECP Municipal Coal Gasification Plant Site Inventory, 1991.

MECP document titled “Waste Disposal Site Inventory in Ontario”.

MECP Brownfields Environmental Site Registry.

Office of Technical Standards and Safety Authority, Fuels Safety Branch.

MNR Areas of Natural Significance.

MECP Water Well Inventory.

### **Municipal Records**

City of Ottawa Document “Old Landfill Management Strategy, Phase I - Identification of Sites.”, prepared by Golder Associates, 2004.

City of Ottawa Historical Land Use Inventory (HLUI) database

The City of Ottawa eMap website.

### **Local Information Sources**

Chain of Title obtained through Read Abstracts Limited, February 2014.

Current Plan of Survey, prepared by Webster & Simmonds Surveying Ltd. (2004)

Personal Interviews.

Previous Engineering Reports

### **Public Information Sources**

Google Earth.

Google Maps/Street View.

### **Private Information Sources**

ERIS Report.



# **FIGURES**

**FIGURE 1 – KEY PLAN**

**FIGURE 2 – TOPOGRAPHIC MAP**

**DRAWING PE5905-1 – SITE PLAN**

**DRAWING PE5905-2 – SURROUNDING LAND USE PLAN**

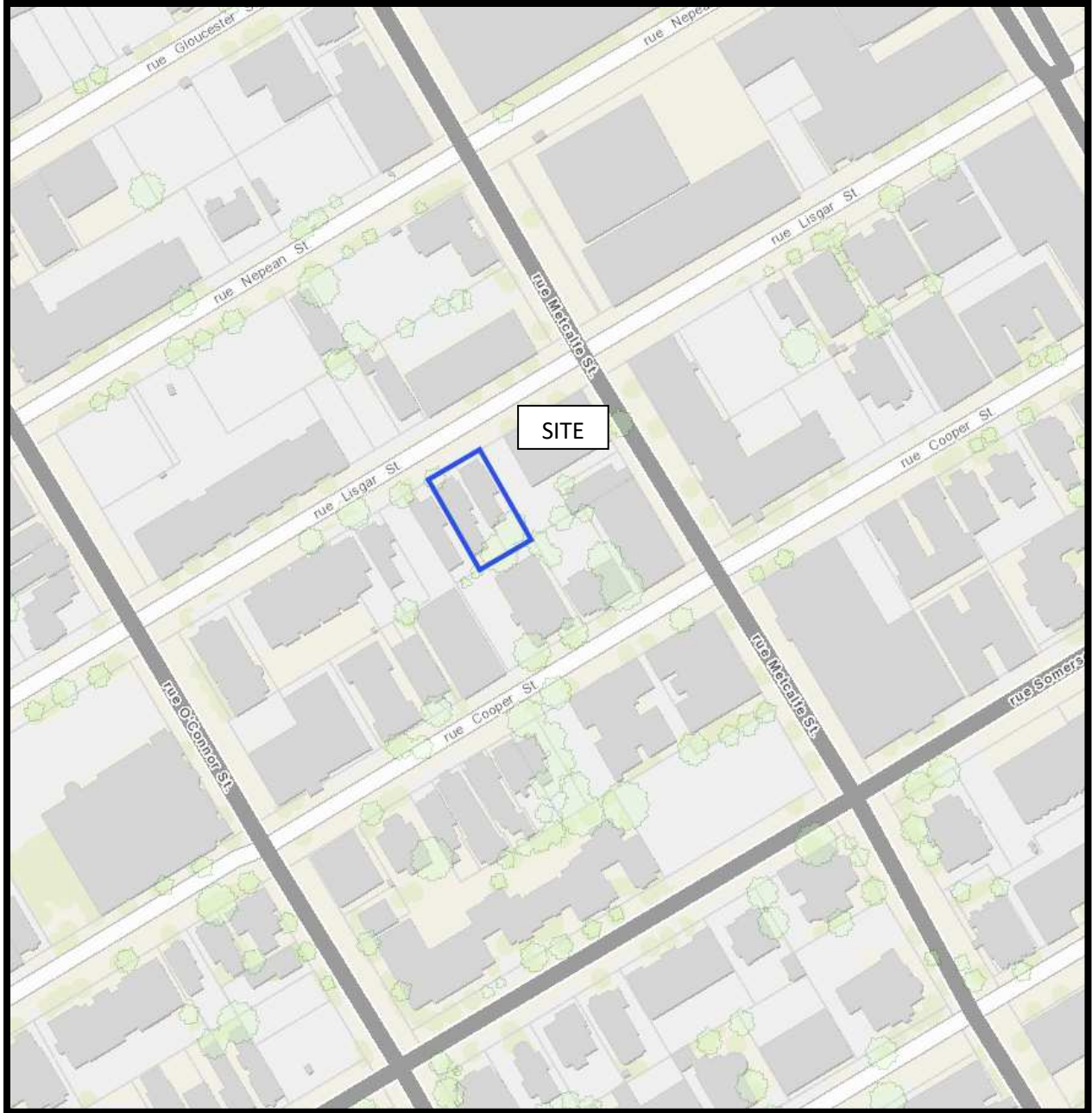
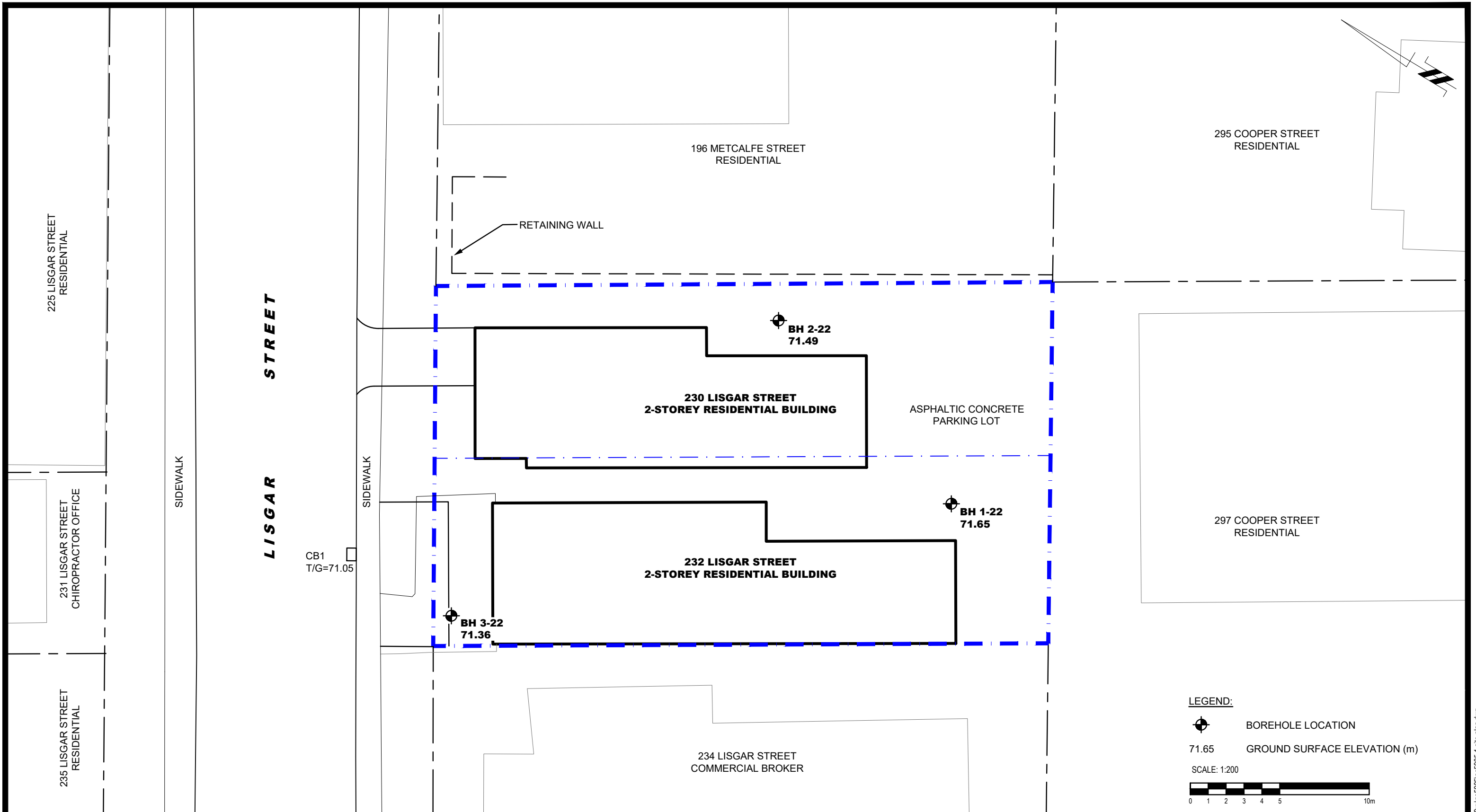



FIGURE 1  
KEY PLAN



FIGURE 2  
TOPOGRAPHIC MAP




**LEGEND:**

 BOREHOLE LOCATION

71.65 GROUND SURFACE ELEVATION (m)

SCALE: 1:200




**PATERSON GROUP**  
 9 AURIGA DRIVE  
 OTTAWA, ON  
 K2E 7T9  
 TEL: (613) 226-7381

NO.	REVISIONS	DATE	INITIAL

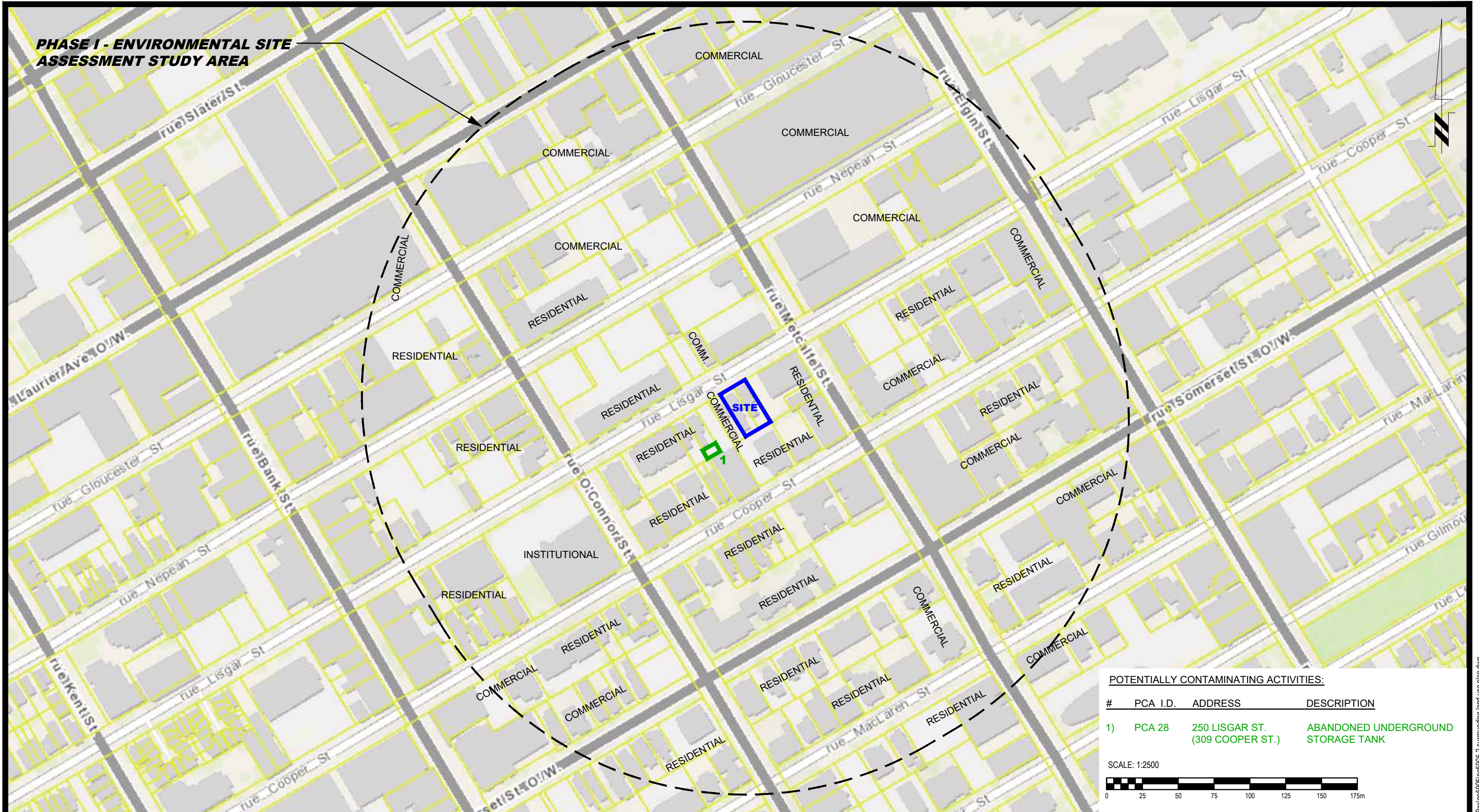
**230 LISGAR STREET INC.**  
**PHASE I - ENVIRONMENTAL SITE ASSESSMENT**  
**230-232 LISGAR STREET**

OTTAWA, ONTARIO

**SITE PLAN**

Scale:	1:200	Date:	11/2022
Drawn by:	YA	Report No.:	PE5905-1
Checked by:	MW	Dwg. No.:	<b>PE5905-1</b>
Approved by:	MSD	Revision No.:	

**PHASE I - ENVIRONMENTAL SITE ASSESSMENT STUDY AREA**



**POTENTIALLY CONTAMINATING ACTIVITIES:**

#	PCA I.D.	ADDRESS	DESCRIPTION
1)	PCA 28	250 LISGAR ST. (309 COOPER ST.)	ABANDONED UNDERGROUND STORAGE TANK

SCALE: 1:2500



9 AURIGA DRIVE  
OTTAWA, ON  
K2E 7T9  
TEL: (613) 226-7381

NO.	REVISIONS	DATE	INITIAL

230 LISGAR STREET INC.  
**PHASE I - ENVIRONMENTAL SITE ASSESSMENT**  
 230-232 LISGAR STREET  
 OTTAWA, ONTARIO  
**SURROUNDING LAND USE PLAN**

Scale:	1:2500	Date:	11/2022
Drawn by:	YA	Report No.:	PE5905-1
Checked by:	MW	Dwg. No.:	<b>PE5905-2</b>
Approved by:	MSD	Revision No.:	

# **APPENDIX 1**

**AERIAL PHOTOGRAPHS**

**SITE PHOTOGRAPHS**




AERIAL PHOTOGRAPH  
1928



AERIAL PHOTOGRAPH  
1958







AERIAL PHOTOGRAPH  
1965



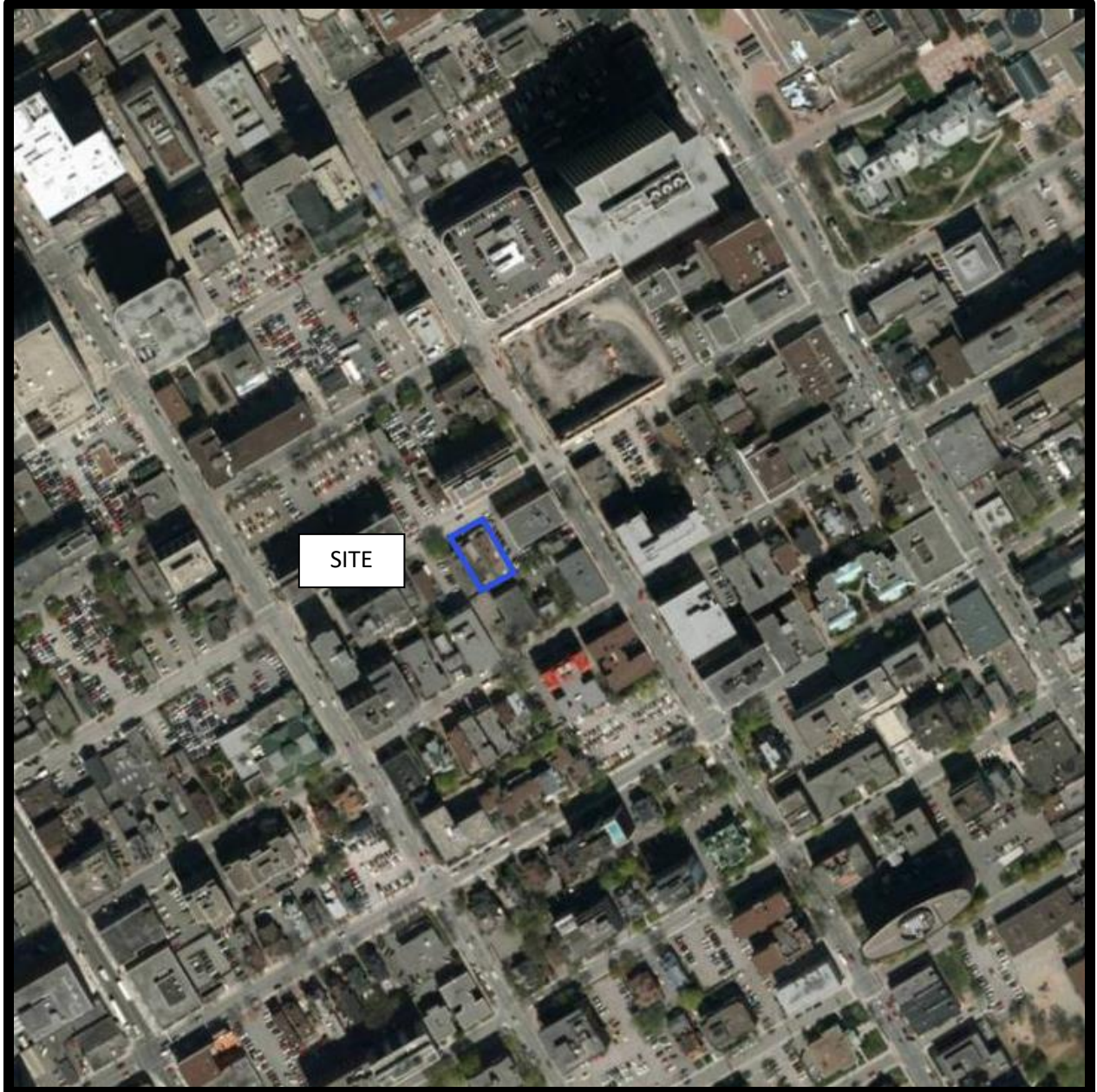
AERIAL PHOTOGRAPH  
1976



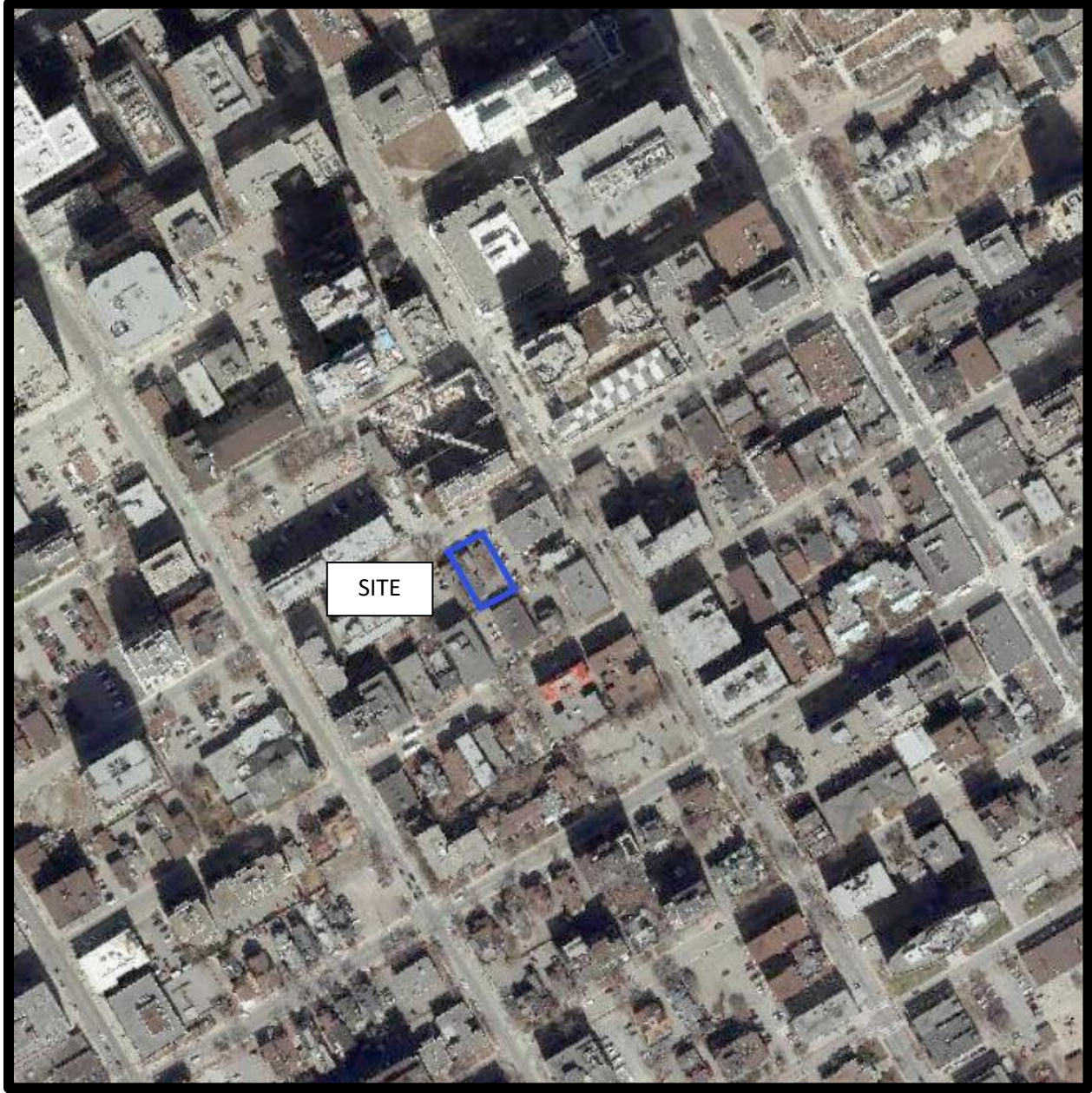
AERIAL PHOTOGRAPH  
1991



AERIAL PHOTOGRAPH  
2005



AERIAL PHOTOGRAPH  
2011



AERIAL PHOTOGRAPH  
2021

## Site Photographs

PE5905

230 and 232 Lisgar Street, Ottawa, ON

November 3, 2022



Photograph 1: View of the northern side of the Phase I Property, fronting Lisgar Street.



Photograph 2: View of the southern side of the of the Phase I Property, looking north.

## Site Photographs

PE5905

230 and 232 Lisgar Street, Ottawa, ON

November 3, 2022



Photograph 3: View of the 232 Lisgar Street, looking northwest.



Photograph 4: View of the 230 Lisgar Street, looking northwest



# **APPENDIX 2**

**MECP FREEDOM OF INFORMATION RESPONSE**

**MECP WELL RECORDS**

**TSSA CORRESPONDENCE**

**CITY OF OTTAWA HLUI SEARCH RESULTS**

**ERIS REPORT**

**Ministry of the Environment,  
Conservation and Parks**

Access and Privacy Office

12<sup>th</sup> Floor  
40 St. Clair Avenue West  
Toronto ON M4V 1M2  
Tel: (416) 314-4075

**Ministère de l'Environnement, de la  
Protection de la nature et des Parcs**

Bureau de l'accès à l'information et  
de la protection de la vie privée

12<sup>e</sup> étage  
40, avenue St. Clair ouest  
Toronto ON M4V 1M2  
Tél. : (416) 314-4075



November 4, 2022

Mandy Witteman  
Paterson Group Inc.  
154 Colonnade Road  
Ottawa, Ontario K2E 7J5  
mwitteman@patersongroup.ca

Dear Mandy Witteman:

**RE: MECP FOI A-2022-07669, Your Reference PE5605 – Decision Letter**

This letter is in response to your request made pursuant to the Freedom of Information and Protection of Privacy Act (the Act) relating to 230 and 232 Lisgar Street, Ottawa.

After a thorough search through the files of the ministry's Ottawa District Office, Environmental Investigations and Enforcement Branch (EIEB), and Safe Drinking Water Branch (SDW) no records were located responsive to your request. **This file is now closed.**

You may request a review of my decision within 30 days from the date of this letter by contacting the Information and Privacy Commissioner/Ontario at <http://www.ipc.on.ca>. Please note there may be a fee associated with submitting the appeal.

If you have any questions, please contact Tolani Abraham at [Tolani.Abraham2@ontario.ca](mailto:Tolani.Abraham2@ontario.ca).

Yours truly,

ORIGINAL SIGNED BY

Ryan Gunn  
Manager (A), Access and Privacy Office

## Map: Well records

This map allows you to search and view well record information from reported wells in Ontario.

Full dataset is available in the Open Data catalogue (<https://data.ontario.ca/dataset/well-records>).

---

[Go Back to Map](#)

### Well ID

Well ID Number: 7236607

Well Audit Number: Z171315

Well Tag Number: A148005

*This table contains information from the original well record and any subsequent updates.*

### Well Location

<b>Address of Well Location</b>	180 METCALFE STREET
<b>Township</b>	NEPEAN TOWNSHIP
<b>Lot</b>	
<b>Concession</b>	
<b>County/District/Municipality</b>	OTTAWA-CARLETON
<b>City/Town/Village</b>	
<b>Province</b>	ON
<b>Postal Code</b>	n/a
<b>UTM Coordinates</b>	NAD83 — Zone 18 Easting: 445686.00 Northing: 5029686.00

<b>Municipal Plan and Sublot Number</b>	
<b>Other</b>	

**Overburden and Bedrock Materials Interval**

<b>General Colour</b>	<b>Most Common Material</b>	<b>Other Materials</b>	<b>General Description</b>	<b>Depth From</b>	<b>Depth To</b>
	----			0 m	.05 m
GREY	LMSN	FILL	SAND	.05 m	.35 m
BRWN	SAND	FILL	CLAY	.35 m	1.3 m
GREY	CLAY	SILT		1.3 m	2.8 m
GREY	CLAY			2.8 m	7.5 m
GREY	SILT	TILL	SNDY	7.5 m	13.7 m

**Annular Space/Abandonment Sealing Record**

<b>Depth From</b>	<b>Depth To</b>	<b>Type of Sealant Used (Material and Type)</b>	<b>Volume Placed</b>
.3 m	4.3 m	BENTONITE	

**Method of Construction & Well Use**

<b>Method of Construction</b>	<b>Well Use</b>
H.S.A.	
	Monitoring

**Status of Well**

**Construction Record - Casing**

Inside Diameter	Open Hole or material	Depth From	Depth To
5.08 cm	PLASTIC	0 m	4.6 m

**Construction Record - Screen**

Outside Diameter	Material	Depth From	Depth To
5.86 cm	PLASTIC	4.6 m	7.6 m

**Well Contractor and Well Technician Information**

Well Contractor's Licence Number: 1844

**Results of Well Yield Testing**

<b>After test of well yield, water was</b>	
<b>If pumping discontinued, give reason</b>	
<b>Pump intake set at</b>	
<b>Pumping Rate</b>	
<b>Duration of Pumping</b>	
<b>Final water level</b>	
<b>If flowing give rate</b>	
<b>Recommended pump depth</b>	

<b>Recommended pump rate</b>	
<b>Well Production</b>	
<b>Disinfected?</b>	

**Draw Down & Recovery**

<b>Draw Down Time(min)</b>	<b>Draw Down Water level</b>	<b>Recovery Time(min)</b>	<b>Recovery Water level</b>
SWL			
1		1	
2		2	
3		3	
4		4	
5		5	
10		10	
15		15	
20		20	
25		25	
30		30	
40		40	
45		45	
50		50	
60		60	

## Water Details

Water Found at Depth	Kind
7.1 m	Untested

## Hole Diameter

Depth From	Depth To	Diameter
0 m	13.7 m	20.3 cm

**Audit Number:** Z171315

**Date Well Completed:** April 12, 2014

**Date Well Record Received by MOE:** January 29, 2015

## Related

How to use a Ministry of the Environment map (<https://www.ontario.ca/page/how-use-ministry-environment-map#wells>)

Technical documentation: Metadata record (<https://data.ontario.ca/dataset/well-records/resource/3031344e-e3f2-48d5-888c-c1deadfd2f77>)

Updated: October 18, 2021  
Published: March 20, 2014

## Map: Well records

This map allows you to search and view well record information from reported wells in Ontario.

Full dataset is available in the Open Data catalogue (<https://data.ontario.ca/dataset/well-records>).

---

[Go Back to Map](#)

### Well ID

Well ID Number: 7236609

Well Audit Number: Z171364

Well Tag Number: A148005

*This table contains information from the original well record and any subsequent updates.*

### Well Location

<b>Address of Well Location</b>	180 METCALFE STREET
<b>Township</b>	NEPEAN TOWNSHIP
<b>Lot</b>	
<b>Concession</b>	
<b>County/District/Municipality</b>	OTTAWA-CARLETON
<b>City/Town/Village</b>	Ottawa
<b>Province</b>	ON
<b>Postal Code</b>	n/a
<b>UTM Coordinates</b>	NAD83 — Zone 18 Easting: 445694.00 Northing: 5029684.00



<b>Municipal Plan and Sublot Number</b>	
<b>Other</b>	

### Overburden and Bedrock Materials Interval

General Colour	Most Common Material	Other Materials	General Description	Depth From	Depth To
	----			0 m	.1 m
GREY	LMSN			.1 m	.25 m
GREY	SAND	FILL	GRVL	.25 m	1.7 m
GREY	CLAY	SILT		1.7 m	9 m
GREY	CLAY	SILT	TILL	9 m	16.2 m

### Annular Space/Abandonment Sealing Record

Depth From	Depth To	Type of Sealant Used (Material and Type)	Volume Placed
.3 m	2.7 m	BENTONITE	

### Method of Construction & Well Use

Method of Construction	Well Use
H.S.A.	
	Monitoring

### Status of Well

Observation Wells

### Construction Record - Casing

Inside Diameter	Open Hole or material	Depth From	Depth To
5.08 cm	PLASTIC	0 m	3 m

### Construction Record - Screen

Outside Diameter	Material	Depth From	Depth To
5.86 cm	PLASTIC	3 m	7.6 m

### Well Contractor and Well Technician Information

Well Contractor's Licence Number: 1844

### Results of Well Yield Testing

<b>After test of well yield, water was</b>	
<b>If pumping discontinued, give reason</b>	
<b>Pump intake set at</b>	
<b>Pumping Rate</b>	
<b>Duration of Pumping</b>	
<b>Final water level</b>	
<b>If flowing give rate</b>	
<b>Recommended pump depth</b>	
<b>Recommended pump rate</b>	

<b>Well Production</b>	
<b>Disinfected?</b>	

**Draw Down & Recovery**

<b>Draw Down Time(min)</b>	<b>Draw Down Water level</b>	<b>Recovery Time(min)</b>	<b>Recovery Water level</b>
SWL			
1		1	
2		2	
3		3	
4		4	
5		5	
10		10	
15		15	
20		20	
25		25	
30		30	
40		40	
45		45	
50		50	
60		60	

## Water Details

Water Found at Depth	Kind
7.6 m	Untested

## Hole Diameter

Depth From	Depth To	Diameter
0 m	16.2 m	20.3 cm

**Audit Number:** Z171364

**Date Well Completed:** April 12, 2014

**Date Well Record Received by MOE:** January 29, 2015

## Related

How to use a Ministry of the Environment map (<https://www.ontario.ca/page/how-use-ministry-environment-map#wells>)

Technical documentation: Metadata record (<https://data.ontario.ca/dataset/well-records/resource/3031344e-e3f2-48d5-888c-c1deadfd2f77>)

Updated: October 18, 2021  
Published: March 20, 2014

## Map: Well records

This map allows you to search and view well record information from reported wells in Ontario.

Full dataset is available in the Open Data catalogue (<https://data.ontario.ca/dataset/well-records>).

---

[Go Back to Map](#)

### Well ID

Well ID Number: 7312995

Well Audit Number: Z212308

Well Tag Number: A199385

*This table contains information from the original well record and any subsequent updates.*

### Well Location

<b>Address of Well Location</b>	355 COOPER ST
<b>Township</b>	NEPEAN TOWNSHIP
<b>Lot</b>	
<b>Concession</b>	
<b>County/District/Municipality</b>	OTTAWA-CARLETON
<b>City/Town/Village</b>	Ottawa
<b>Province</b>	ON
<b>Postal Code</b>	n/a
<b>UTM Coordinates</b>	NAD83 — Zone 18 Easting: 445576.00 Northing: 5029551.00

<b>Municipal Plan and Sublot Number</b>	
<b>Other</b>	

### Overburden and Bedrock Materials Interval

<b>General Colour</b>	<b>Most Common Material</b>	<b>Other Materials</b>	<b>General Description</b>	<b>Depth From</b>	<b>Depth To</b>
BRWN	FILL	SAND	GRVL	0 m	1.22 m
BRWN	CLAY	SAND	SOFT	1.22 m	3.1 m
GREY	CLAY	SOFT		3.1 m	6.1 m

### Annular Space/Abandonment Sealing Record

<b>Depth From</b>	<b>Depth To</b>	<b>Type of Sealant Used (Material and Type)</b>	<b>Volume Placed</b>
0 m	.31 m	CONCRETE FLUSHMOUNT	
		SAND	
		BENTONITE	

### Method of Construction & Well Use

<b>Method of Construction</b>	<b>Well Use</b>
Direct Push	Monitoring
	Test Hole

### Status of Well

Test Hole

### Construction Record - Casing

Inside Diameter	Open Hole or material	Depth From	Depth To
4.07 cm	PLASTIC	0 m	3.1 m

### Construction Record - Screen

Outside Diameter	Material	Depth From	Depth To
4.82 cm	PLASTIC	3.1 m	6.1 m

### Well Contractor and Well Technician Information

Well Contractor's Licence Number: 7241

### Results of Well Yield Testing

<b>After test of well yield, water was</b>	
<b>If pumping discontinued, give reason</b>	
<b>Pump intake set at</b>	
<b>Pumping Rate</b>	
<b>Duration of Pumping</b>	
<b>Final water level</b>	
<b>If flowing give rate</b>	
<b>Recommended pump depth</b>	
<b>Recommended pump rate</b>	

<b>Well Production</b>	
<b>Disinfected?</b>	

**Draw Down & Recovery**

<b>Draw Down Time(min)</b>	<b>Draw Down Water level</b>	<b>Recovery Time(min)</b>	<b>Recovery Water level</b>
SWL			
1		1	
2		2	
3		3	
4		4	
5		5	
10		10	
15		15	
20		20	
25		25	
30		30	
40		40	
45		45	
50		50	
60		60	



## Water Details

Water Found at Depth	Kind

## Hole Diameter

Depth From	Depth To	Diameter
0 m	6.1 m	8.25 cm

**Audit Number:** Z212308

**Date Well Completed:** March 02, 2018

**Date Well Record Received by MOE:** June 19, 2018

## Related

How to use a Ministry of the Environment map (<https://www.ontario.ca/page/how-use-ministry-environment-map#wells>)

Technical documentation: Metadata record (<https://data.ontario.ca/dataset/well-records/resource/3031344e-e3f2-48d5-888c-c1deadfd2f77>)

Updated: October 18, 2021  
Published: March 20, 2014



A152336

Measurements recorded in:  Metric  Imperial

Well Owner's Information

First Name, Last Name / Organization (City of Ottawa), E-mail Address, Mailing Address (110 Laurier Ave West), Municipality (Ottawa), Province (ON), Postal Code (K1P 1S1), Telephone No. (613 580 2474)

Well Location

Address of Well Location, Township, Lot, Concession, County/District/Municipality, City/Town/Village, Province (Ontario), Postal Code, UTM Coordinates, Municipal Plan and Sublot Number

Overburden and Bedrock Materials/Abandonment Sealing Record (see instructions on the back of this form)

Table with columns: General Colour (BH 103), Most Common Material (Quartz Gravel + Cement), Other Materials, General Description, Depth (m/ft) From/To (57m 0)

Annular Space table with columns: Depth Set at (m/ft) From/To, Type of Sealant Used (Material and Type), Volume Placed (m³/ft³)

Method of Construction and Well Use checkboxes: Cable Tool, Rotary, Boring, etc.

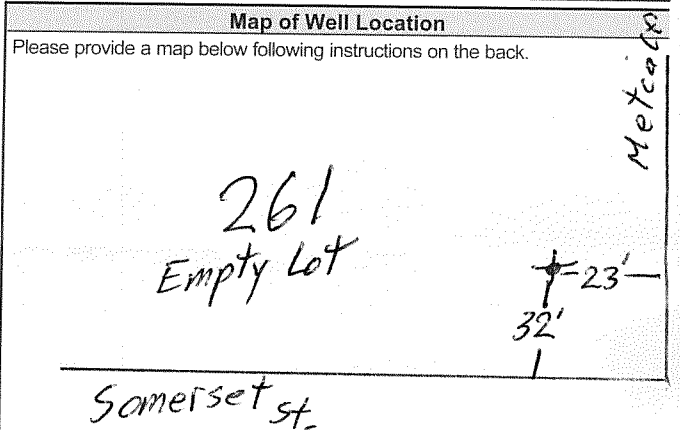
Construction Record - Casing table with columns: Inside Diameter, Open Hole OR Material, Wall Thickness, Depth (m/ft) From/To, Status of Well

Construction Record - Screen table with columns: Outside Diameter, Material, Slot No., Depth (m/ft) From/To, Status of Well

Water Details and Hole Diameter tables with columns for water found at depth, kind of water, depth, diameter

Well Contractor and Well Technician Information: Marathon Drilling Co Ltd, Business Address (6847 Hiram Dr), Well Technician (Wright Terry)

Results of Well Yield Testing table with columns: Draw Down (Time, Water Level), Recovery (Time, Water Level), Pumping rate, Duration of pumping, Final water level end of pumping



Comments section for well record

Well owner's information package delivered/Date Work Completed checkboxes and date fields

Ministry Use Only section: Audit No. (2096855), Received (NOV 14 2013)



Measurements recorded in:  Metric  Imperial

A251720

DISTRICT REALTY

**Well Location**

Address of Well Location (Street Number/Name): 170 Metcalfe St Township: \_\_\_\_\_ Lot: \_\_\_\_\_ Concession: \_\_\_\_\_

County/District/Municipality: \_\_\_\_\_ City/Town/Village: Ottawa Province: **Ontario** Postal Code: \_\_\_\_\_

UTM Coordinates: Zone 18 Easting 445599 Northing 5029712 Municipal Plan and Sublot Number: \_\_\_\_\_ Other: \_\_\_\_\_

**Overburden and Bedrock Materials/Abandonment Sealing Record (see instructions on the back of this form)**

General Colour	Most Common Material	Other Materials	General Description	Depth (m/ft) From	Depth (m/ft) To
<u>BRN</u>	<u>Coarse Sand</u>	<u>Gravel</u>	<u>soft loose</u>	<u>0</u>	<u>7</u>
<u>GRY</u>	<u>Clay</u>	<u>silt</u>	<u>soft</u>	<u>7</u>	<u>20</u>

**Annular Space**

Depth Set at (m/ft) From	Depth Set at (m/ft) To	Type of Sealant Used (Material and Type)	Volume Placed (m³/ft³)
<u>0</u>	<u>1</u>	<u>Concrete / flush mount</u>	
<u>1</u>	<u>9</u>	<u>Bensal</u>	
<u>9</u>	<u>20</u>	<u>Filter Sand</u>	

**Results of Well Yield Testing**

After test of well yield, water was:  
 Clear and sand free  
 Other, specify \_\_\_\_\_

If pumping discontinued, give reason: \_\_\_\_\_

Pump intake set at (m/ft): \_\_\_\_\_

Pumping rate (l/min / GPM): \_\_\_\_\_

Duration of pumping: \_\_\_\_\_ hrs + \_\_\_\_\_ min

Final water level end of pumping (m/ft): \_\_\_\_\_

If flowing give rate (l/min / GPM): \_\_\_\_\_

Recommended pump depth (m/ft): \_\_\_\_\_

Recommended pump rate (l/min / GPM): \_\_\_\_\_

Well production (l/min / GPM): \_\_\_\_\_

Disinfected?  Yes  No

Time (min)	Draw Down		Recovery	
	Water Level (m/ft)	Time (min)	Water Level (m/ft)	Time (min)
1		1		
2		2		
3		3		
4		4		
5		5		
10		10		
15		15		
20		20		
25		25		
30		30		
40		40		
50		50		
60		60		

**Method of Construction**

Cable Tool  Diamond  Public  Commercial  Not used  
 Rotary (Conventional)  Jetting  Domestic  Municipal  Dewatering  
 Rotary (Reverse)  Driving  Livestock  Test Hole  Monitoring  
 Boring  Digging  Irrigation  Cooling & Air Conditioning  
 Air percussion  Industrial  
 Other, specify direct push  Other, specify \_\_\_\_\_

**Construction Record - Casing**

Inside Diameter (cm/in)	Open Hole OR Material (Galvanized, Fibreglass, Concrete, Plastic, Steel)	Wall Thickness (cm/in)	Depth (m/ft)		Status of Well
			From	To	
<u>1.38</u>	<u>PVC</u>	<u>14</u>	<u>0</u>	<u>10</u>	<input type="checkbox"/> Water Supply <input type="checkbox"/> Replacement Well <input checked="" type="checkbox"/> Test Hole <input type="checkbox"/> Recharge Well <input type="checkbox"/> Dewatering Well <input checked="" type="checkbox"/> Observation and/or Monitoring Hole <input type="checkbox"/> Alteration (Construction) <input type="checkbox"/> Abandoned, Insufficient Supply <input type="checkbox"/> Abandoned, Poor Water Quality <input type="checkbox"/> Abandoned, other, specify _____ <input type="checkbox"/> Other, specify _____

**Construction Record - Screen**

Outside Diameter (cm/in)	Material (Plastic, Galvanized, Steel)	Slot No.	Depth (m/ft)	
			From	To
<u>1.66</u>	<u>PVC</u>	<u>10</u>	<u>10</u>	<u>20</u>

**Water Details**

Water found at Depth (m/ft)	Kind of Water: <input type="checkbox"/> Fresh <input type="checkbox"/> Untested <input type="checkbox"/> Gas <input type="checkbox"/> Other, specify _____	Hole Diameter
		Depth (m/ft) From To Diameter (cm/in)
		<u>0 20 3.25</u>

**Well Contractor and Well Technician Information**

Business Name of Well Contractor: Stata Drilling Group Well Contractor's Licence No.: 212411

Business Address (Street Number/Name): 165 Shields Court Municipality: Markham

Province: ON Postal Code: L3R8V2 Business E-mail Address: wrecords@stataoil.com

Bus. Telephone No. (inc. area code): 9059407919 Name of Well Technician (Last Name, First Name): Beatty Brian

Well Technician's Licence No.: 21615 Signature of Technician and/or Contractor: \_\_\_\_\_ Date Submitted: 20180625

**Map of Well Location**

Please provide a map below following instructions on the back.

MWI on MAP

Comments: Melosh + Perry General Contract

Well owner's information package delivered:  Yes  No

Date Package Delivered: Y Y Y Y M M D D  
Date Work Completed: 20180618

**Ministry Use Only**

Audit No.: 229060

Received: AUG 31 2018

C-7241  
Z290608

AUG 3 1 2018



S-22203

2017  
N



Well

Tag#: A251722

(low)

Measurements recorded in:  Metric  Imperial

A251722

Well Location

Address of Well Location (Street Number/Name) 170 Metcalfe St Township \_\_\_\_\_ Lot \_\_\_\_\_ Concession \_\_\_\_\_

County/District/Municipality \_\_\_\_\_ City/Town/Village Ottawa Province **Ontario** Postal Code \_\_\_\_\_

UTM Coordinates Zone 8 Easting 18445590 Northing 5029711 Municipal Plan and Sublot Number \_\_\_\_\_ Other \_\_\_\_\_

Overburden and Bedrock Materials/Abandonment Sealing Record (see instructions on the back of this form)

General Colour	Most Common Material	Other Materials	General Description	Depth (m/ft)	
				From	To
GRY	Concrete	Sand / Gravel	hard packed	0	1
GRY	Clay	silt	soft	1	<del>20</del>
GRY	Clay		soft	8	20

**Annular Space**

Depth Set at (m/ft)	Type of Sealant Used (Material and Type)	Volume Placed (m³/ft³)
0 1	Concrete / Flushout	
1 9	Benseal	
9 20	F. Her Sand	

**Results of Well Yield Testing**

After test of well yield, water was: <input type="checkbox"/> Clear and sand free <input type="checkbox"/> Other, specify _____	Draw Down		Recovery	
	Time (min)	Water Level (m/ft)	Time (min)	Water Le (m/ft)
If pumping discontinued, give reason: _____	Static Level			
	1		1	
	2		2	
	3		3	
	4		4	
	5		5	
Pump intake set at (m/ft)	2		2	
Pumping rate (l/min / GPM)	3		3	
Duration of pumping ____ hrs + ____ min	4		4	
Final water level end of pumping (m/ft)	5		5	
If flowing give rate (l/min / GPM)	10		10	
Recommended pump depth (m/ft)	15		15	
Recommended pump rate (l/min / GPM)	20		20	
Well production (l/min / GPM)	25		25	
Disinfected? <input type="checkbox"/> Yes <input type="checkbox"/> No	30		30	
	40		40	
	50		50	
	60		60	

**Method of Construction**

Cable Tool  Diamond  Public  Commercial  Not used  
 Rotary (Conventional)  Jetting  Domestic  Municipal  Dewatering  
 Rotary (Reverse)  Driving  Livestock  Test Hole  Monitoring  
 Boring  Digging  Irrigation  Cooling & Air Conditioning  
 Air percussion  Industrial  Other, specify \_\_\_\_\_  
 Other, specify direct push

**Construction Record - Casing**

Inside Diameter (cm/in)	Open Hole OR Material (Galvanized, Fibreglass, Concrete, Plastic, Steel)	Wall Thickness (cm/in)	Depth (m/ft)		Status of Well
			From	To	
1.38	PVC	.14	0	20	<input type="checkbox"/> Water Supply <input type="checkbox"/> Replacement Well <input checked="" type="checkbox"/> Test Hole <input type="checkbox"/> Recharge Well <input type="checkbox"/> Dewatering Well <input checked="" type="checkbox"/> Observation and/or Monitoring Hole <input type="checkbox"/> Alteration (Construction) <input type="checkbox"/> Abandoned, Insufficient Supply <input type="checkbox"/> Abandoned, Poor Water Quality <input type="checkbox"/> Abandoned, other, specify _____ <input type="checkbox"/> Other, specify _____

**Construction Record - Screen**

Outside Diameter (cm/in)	Material (Plastic, Galvanized, Steel)	Slot No.	Depth (m/ft)	
			From	To
1.66	PVC	10	10	20

**Water Details**

Water found at Depth (m/ft)	Kind of Water: <input type="checkbox"/> Fresh <input type="checkbox"/> Untested <input type="checkbox"/> Gas <input type="checkbox"/> Other, specify _____	Depth (m/ft)	Diameter (cm/in)
0		0	<del>2.375</del> 20
			20

**Well Contractor and Well Technician Information**

Business Name of Well Contractor: Strata Drilling Group Well Contractor's Licence No.: 7221411

Business Address (Street Number/Name): 165 Shields Court Municipality: Markham

Province: ON Postal Code: G3R3V2 Business E-mail Address: wrecord@stratasai.com

Bus. Telephone No. (inc. area code): 9059407919 Name of Well Technician (Last Name, First Name): Beatty Brian

Well Technician's Licence No.: 31616 Signature of Technician and/or Contractor: [Signature] Date Submitted: 20180625

**Map of Well Location**

Please provide a map below following instructions on the back.

MWB ON MAP

Comments: Melnick + Perry General Con

Well owner's information package delivered:  Yes  No

Date Package Delivered: 20180619

Date Work Completed: 20180619

**Ministry Use Only**

Audit No.: 229060

Received: AUG 31 2018

AUG 3 1 2018  
C-724  
2290000



S-2203

2017  
N



Measurements recorded in:  Metric  Imperial

A251721

DISTRICT REALITY

Well Location

Address of Well Location (Street Number/Name) 170 Metcalfe St		Township	Lot	Concession
County/District/Municipality		City/Town/Village Ottawa ON	Province Ontario	Postal Code
UTM Coordinates Zone	Easting	Northing	Municipal Plan and Sublot Number	
NAD 83	19445602	9029722	Other	

Overburden and Bedrock Materials/Abandonment Sealing Record (see instructions on the back of this form)

General Colour	Most Common Material	Other Materials	General Description	Depth (m/ft) From	Depth (m/ft) To
BRN	Coarse Sand	Gravel	soft loose	0	4
GRY	Clay	silt	soft	4	20

Annular Space		
Depth Set at (m/ft) From	To	Type of Sealant Used (Material and Type)
0	1	Concrete / Flushmount
1	9	Reseal
9	20	Filter Sand

Method of Construction	Well Use
<input type="checkbox"/> Cable Tool <input type="checkbox"/> Rotary (Conventional) <input type="checkbox"/> Rotary (Reverse) <input type="checkbox"/> Boring <input type="checkbox"/> Air percussion <input checked="" type="checkbox"/> Other, specify <i>direct push</i>	<input type="checkbox"/> Diamond <input type="checkbox"/> Jetting <input type="checkbox"/> Driving <input type="checkbox"/> Digging <input type="checkbox"/> Public <input type="checkbox"/> Domestic <input type="checkbox"/> Livestock <input type="checkbox"/> Irrigation <input type="checkbox"/> Industrial <input type="checkbox"/> Other, specify <input type="checkbox"/> Commercial <input type="checkbox"/> Municipal <input checked="" type="checkbox"/> Test Hole <input type="checkbox"/> Cooling & Air Conditioning <input type="checkbox"/> Not used <input type="checkbox"/> Dewatering <input checked="" type="checkbox"/> Monitoring

Construction Record - Casing				Status of Well	
Inside Diameter (cm/in)	Open Hole OR Material (Galvanized, Fibreglass, Concrete, Plastic, Steel)	Wall Thickness (cm/in)	Depth (m/ft)		<input type="checkbox"/> Water Supply <input type="checkbox"/> Replacement Well <input checked="" type="checkbox"/> Test Hole <input type="checkbox"/> Recharge Well <input type="checkbox"/> Dewatering Well <input checked="" type="checkbox"/> Observation and/or Monitoring Hole <input type="checkbox"/> Alteration (Construction) <input type="checkbox"/> Abandoned, Insufficient Supply <input type="checkbox"/> Abandoned, Poor Water Quality <input type="checkbox"/> Abandoned, other, specify <input type="checkbox"/> Other, specify
			From	To	
1.38	PVC	.14	0	10	

Construction Record - Screen				
Outside Diameter (cm/in)	Material (Plastic, Galvanized, Steel)	Slot No.	Depth (m/ft)	
			From	To
1.66	PVC	10	10	20

Water Details		Hole Diameter	
Water found at Depth (m/ft)	Kind of Water: <input type="checkbox"/> Fresh <input type="checkbox"/> Untested <input type="checkbox"/> Gas <input type="checkbox"/> Other, specify	Depth (m/ft) From	To
		0	20
			2375

Well Contractor and Well Technician Information			
Business Name of Well Contractor Strata Drilling Group		Well Contractor's Licence No. 721411	
Business Address (Street Number/Name) 165 Shields Court		Municipality Markham	
Province ON	Postal Code L3R 0V2	Business E-mail Address wrecords@strataoil.com	
Bus. Telephone No. (inc. area code) 905 940 9119	Name of Well Technician (Last Name, First Name) Brenty Brian		
Well Technician's Licence No. 3616	Signature of Technician and/or Contractor <i>[Signature]</i>		Date Submitted 2018/06/19

Results of Well Yield Testing			
After test of well yield, water was: <input type="checkbox"/> Clear and sand free <input type="checkbox"/> Other, specify	Draw Down		Recover
	Time (min)	Water Level (m/ft)	Time (min)
If pumping discontinued, give reason:  Pump intake set at (m/ft)  Pumping rate (l/min / GPM)  Duration of pumping hrs + min  Final water level end of pumping (m/ft)  If flowing give rate (l/min / GPM)  Recommended pump depth (m/ft)  Recommended pump rate (l/min / GPM)  Well production (l/min / GPM)  Disinfected? <input type="checkbox"/> Yes <input type="checkbox"/> No	Static Level		
	1		1
	2		2
	3		3
	4		4
	5		5
10		10	
15		15	
20		20	
25		25	
30		30	
40		40	
50		50	
60		60	

Map of Well Location	
Please provide a map below following instructions on the back.	
<i>MW2 ON MAP</i>	
Comments: McIntosh Perry General Contractor	
Well owner's information package delivered <input type="checkbox"/> Yes <input type="checkbox"/> No	Date Package Delivered Y Y Y Y M M D D 20180619
Date Work Completed 20180619	
Ministry Use Only Audit No. 22906 Received AUG 31 2018	

C724  
2790607

AUG 3 1 2019



S-22203

2017  
N





Well Tag#: A257374

allow)

Measurements recorded in: Metric Imperial

SERCO REALTY LTD.

Address of Well Location (Street Number/Name): 250 Lisgar St  
 Township: [blank] Lot: [blank] Concession: [blank]  
 County/District/Municipality: [blank] City/Town/Village: Ottawa  
 Province: Ontario Postal Code: [blank]  
 UTM Coordinates: Zone 18, Easting 445678, Northing 5029588  
 Municipal Plan and Sublot Number: [blank] Other: [blank]

General Colour	Most Common Material	Other Materials	General Description	Depth (m/ft)	
				From	To
GRY	Gravel	Asphalt	hard, packed	0	1
BRN	Med Sand		soft, loose	1	2
BRN	Clay	s.H	soft	2	6
BRN	Clay	s.H	soft	6	14

Annular Space			
Depth Set at (m/ft)	Type of Sealant Used (Material and Type)	Volume Placed (m³/ft³)	
0 - 1	concrete flush joint		
1 - 3	bensoal		
3 - 14	filter sand		

Results of Well Yield Testing				
After test of well yield, water was: <input type="checkbox"/> Clear and sand free <input type="checkbox"/> Other, specify	Draw Down		Recovery	
	Time (min)	Water Level (m/ft)	Time (min)	Water Level (m/ft)
If pumping discontinued, give reason:	Static Level			
	1		1	
Pump intake set at (m/ft)	2		2	
Pumping rate (l/min / GPM)	3		3	
Duration of pumping hrs + min	4		4	
Final water level end of pumping (m/ft)	5		5	
If flowing give rate (l/min / GPM)	10		10	
	15		15	
Recommended pump depth (m/ft)	20		20	
	25		25	
Recommended pump rate (l/min / GPM)	30		30	
	40		40	
Well production (l/min / GPM)	50		50	
	60		60	
Disinfected? <input type="checkbox"/> Yes <input type="checkbox"/> No				

Method of Construction		Well Use		
<input type="checkbox"/> Cable Tool	<input type="checkbox"/> Diamond	<input type="checkbox"/> Public	<input type="checkbox"/> Commercial	<input type="checkbox"/> Not used
<input type="checkbox"/> Rotary (Conventional)	<input type="checkbox"/> Jetting	<input type="checkbox"/> Domestic	<input checked="" type="checkbox"/> Municipal	<input checked="" type="checkbox"/> Dewatering
<input type="checkbox"/> Rotary (Reverse)	<input type="checkbox"/> Driving	<input type="checkbox"/> Livestock	<input type="checkbox"/> Test Hole	<input checked="" type="checkbox"/> Monitoring
<input type="checkbox"/> Boring	<input type="checkbox"/> Digging	<input type="checkbox"/> Irrigation	<input type="checkbox"/> Cooling & Air Conditioning	
<input type="checkbox"/> Air percussion		<input type="checkbox"/> Industrial		
<input checked="" type="checkbox"/> Other, specify: Direct Push				

Construction Record - Casing				Status of Well	
Inside Diameter (cm/in)	Open Hole OR Material (Galvanized, Fibreglass, Concrete, Plastic, Steel)	Wall Thickness (cm/in)	Depth (m/ft)		
			From	To	
138	PVC	14	0	4	<input checked="" type="checkbox"/> Test Hole

Construction Record - Screen				Status of Well	
Outside Diameter (cm/in)	Material (Plastic, Galvanized, Steel)	Slot No.	Depth (m/ft)		
			From	To	
1.66	PVC	10	4	14	<input type="checkbox"/> Abandoned, Insufficient Supply

**Map of Well Location**  
 Please provide a map below following instructions on the back.

MWI  
ON MAP

Water Details		Hole Diameter	
Water found at Depth (m/ft) <input type="checkbox"/> Gas	Kind of Water: <input type="checkbox"/> Fresh <input type="checkbox"/> Untested <input type="checkbox"/> Other, specify	Depth (m/ft) From To	Diameter (cm/in)
		0 14	2.375

**Well Contractor and Well Technician Information**

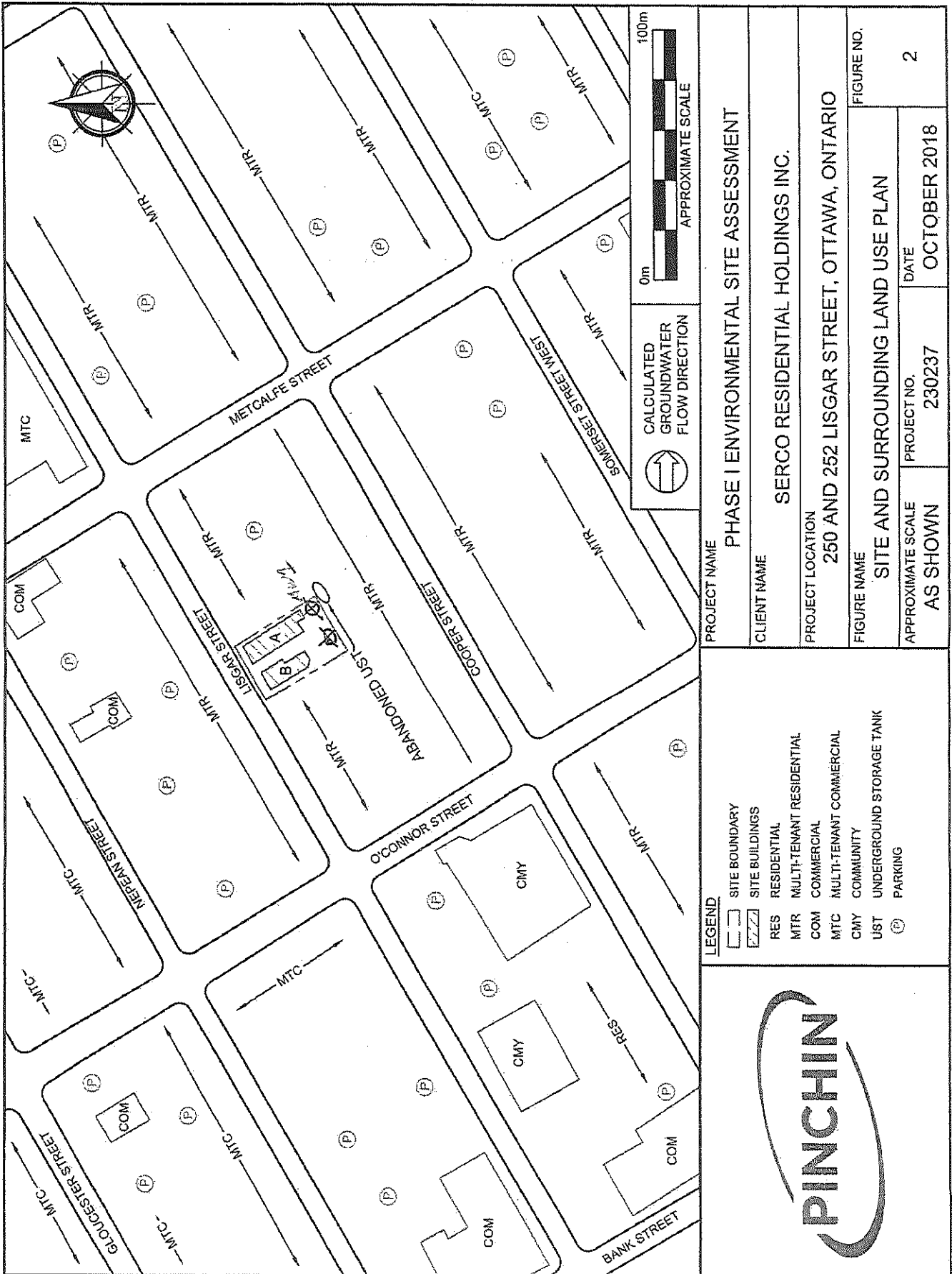
Business Name of Well Contractor: Skata Drilling Group  
 Well Contractor's Licence No.: 722411  
 Business Address (Street Number/Name): 165 Shields Court  
 Municipality: Markham  
 Province: ON Postal Code: L3R3R2 Business E-mail Address: wrecords@skatasai.com  
 Bus. Telephone No. (inc. area code): 905 940 7919 Name of Well Technician (Last Name, First Name): Beatty, Brian  
 Well Technician's Licence No.: 36116 Signature of Technician and/or Contractor: [Signature] Date Submitted: 2018/11/08

Comments: Pinchin General Contractors

Well owner's information package delivered <input type="checkbox"/> Yes <input type="checkbox"/> No	Date Package Delivered Y Y Y Y M M D D 2018 11 08	<b>Ministry Use Only</b> Audit No.: 7298237 MAR 08 2019
--	---	---

C-7241 2298237

MAR 08 2019



MAR 08 2019

	<b>LEGEND</b> [Symbol] SITE BOUNDARY [Symbol] SITE BUILDINGS RES RESIDENTIAL MTR MULTI-TENANT RESIDENTIAL COM COMMERCIAL MTC MULTI-TENANT COMMERCIAL CMY COMMUNITY UST UNDERGROUND STORAGE TANK (P) PARKING	
	<b>PROJECT NAME</b> PHASE I ENVIRONMENTAL SITE ASSESSMENT	<b>CLIENT NAME</b> SERCO RESIDENTIAL HOLDINGS INC.
<b>PROJECT LOCATION</b> 250 AND 252 LISGAR STREET, OTTAWA, ONTARIO		<b>FIGURE NO.</b> 2
<b>FIGURE NAME</b> SITE AND SURROUNDING LAND USE PLAN		<b>APPROXIMATE SCALE</b> AS SHOWN
<b>APPROXIMATE SCALE</b> AS SHOWN		<b>PROJECT NO.</b> 230237
<b>DATE</b> OCTOBER 2018		<b>DATE</b> OCTOBER 2018



Well 1 Tag#: A257375 (Below) A257375

Measurements recorded in:  Metric  Imperial

SERCO REALTY LTD.

Address of Well Location (Street Number/Name): 331 Cooper St  
 Township: [blank] Lot: [blank] Concession: [blank]  
 County/District/Municipality: [blank] City/Town/Village: Ottawa Province: Ontario Postal Code: [blank]  
 UTM Coordinates Zone: Easting: Northing: NAD 83 18 445651 5029536  
 Municipal Plan and Sublot Number: [blank] Other: [blank]

**Overburden and Bedrock Materials/Abandonment Sealing Record** (see instructions on the back of this form)

General Colour	Most Common Material	Other Materials	General Description	Depth (m/ft)	
				From	To
GRY	Gravel	Asphalt	hard packed	0	1
BRN	Med Sand		Soft loose	1	6
GRY	Clay	S.H	Soft	6	18

**Annular Space**

Depth Set at (m/ft)	Type of Sealant Used (Material and Type)	Volume Placed (m³/ft³)
0 - 1	Concrete flushout	
1 - 7	ben seal	
7 - 18	Filter Sand	

**Results of Well Yield Testing**

After test of well yield, water was:	Draw Down		Recovery	
	Time (min)	Water Level (m/ft)	Time (min)	Water Level (m/ft)
<input type="checkbox"/> Clear and sand free <input type="checkbox"/> Other, specify				
If pumping discontinued, give reason:	Static Level			
	1		1	
Pump intake set at (m/ft)	2		2	
Pumping rate (l/min / GPM)	3		3	
	4		4	
Duration of pumping hrs + min	5		5	
Final water level end of pumping (m/ft)	10		10	
	15		15	
If flowing give rate (l/min / GPM)	20		20	
	25		25	
Recommended pump depth (m/ft)	30		30	
Recommended pump rate (l/min / GPM)	40		40	
Well production (l/min / GPM)	50		50	
Disinfected? <input type="checkbox"/> Yes <input type="checkbox"/> No	60		60	

**Method of Construction**

Cable Tool  Diamond  Public  Commercial  Not used  
 Rotary (Conventional)  Jetting  Domestic  Municipal  Dewatering  
 Rotary (Reverse)  Driving  Livestock  Test Hole  Monitoring  
 Boring  Digging  Irrigation  Cooling & Air Conditioning  
 Air percussion  Industrial  
 Other, specify direct push  Other, specify

**Construction Record - Casing**

Inside Diameter (cm/in)	Open Hole OR Material (Galvanized, Fibreglass, Concrete, Plastic, Steel)	Wall Thickness (cm/in)	Depth (m/ft)		Status of Well
			From	To	
138	PVC	.14	0	8	<input checked="" type="checkbox"/> Test Hole <input type="checkbox"/> Replacement Well <input type="checkbox"/> Recharge Well <input type="checkbox"/> Dewatering Well <input checked="" type="checkbox"/> Observation and/or Monitoring Hole <input type="checkbox"/> Alteration (Construction) <input type="checkbox"/> Abandoned, Insufficient Supply <input type="checkbox"/> Abandoned, Poor Water Quality <input type="checkbox"/> Abandoned, other, specify <input type="checkbox"/> Other, specify

**Construction Record - Screen**

Outside Diameter (cm/in)	Material (Plastic, Galvanized, Steel)	Slot No.	Depth (m/ft)	
			From	To
166	PVC	10	8	18

**Water Details**

Water found at Depth (m/ft)	Kind of Water: <input type="checkbox"/> Fresh <input type="checkbox"/> Untested <input type="checkbox"/> Gas <input type="checkbox"/> Other, specify	Hole Diameter	
		Depth (m/ft)	Diameter (cm/in)
		From To	
		0 18	2.375

**Well Contractor and Well Technician Information**

Business Name of Well Contractor: Stata Drilling Group Well Contractor's Licence No.: 7121411  
 Business Address (Street Number/Name): 165 Shields Court Municipality: Markham  
 Province: ON Postal Code: 43R8B9P Business E-mail Address: wreed@stataoil.com  
 Bus. Telephone No. (inc. area code): 9059407419 Name of Well Technician (Last Name, First Name): Bently Brian  
 Well Technician's Licence No.: 316116 Signature of Technician and/or Contractor: [Signature] Date Submitted: 2018/11/19

**Map of Well Location**

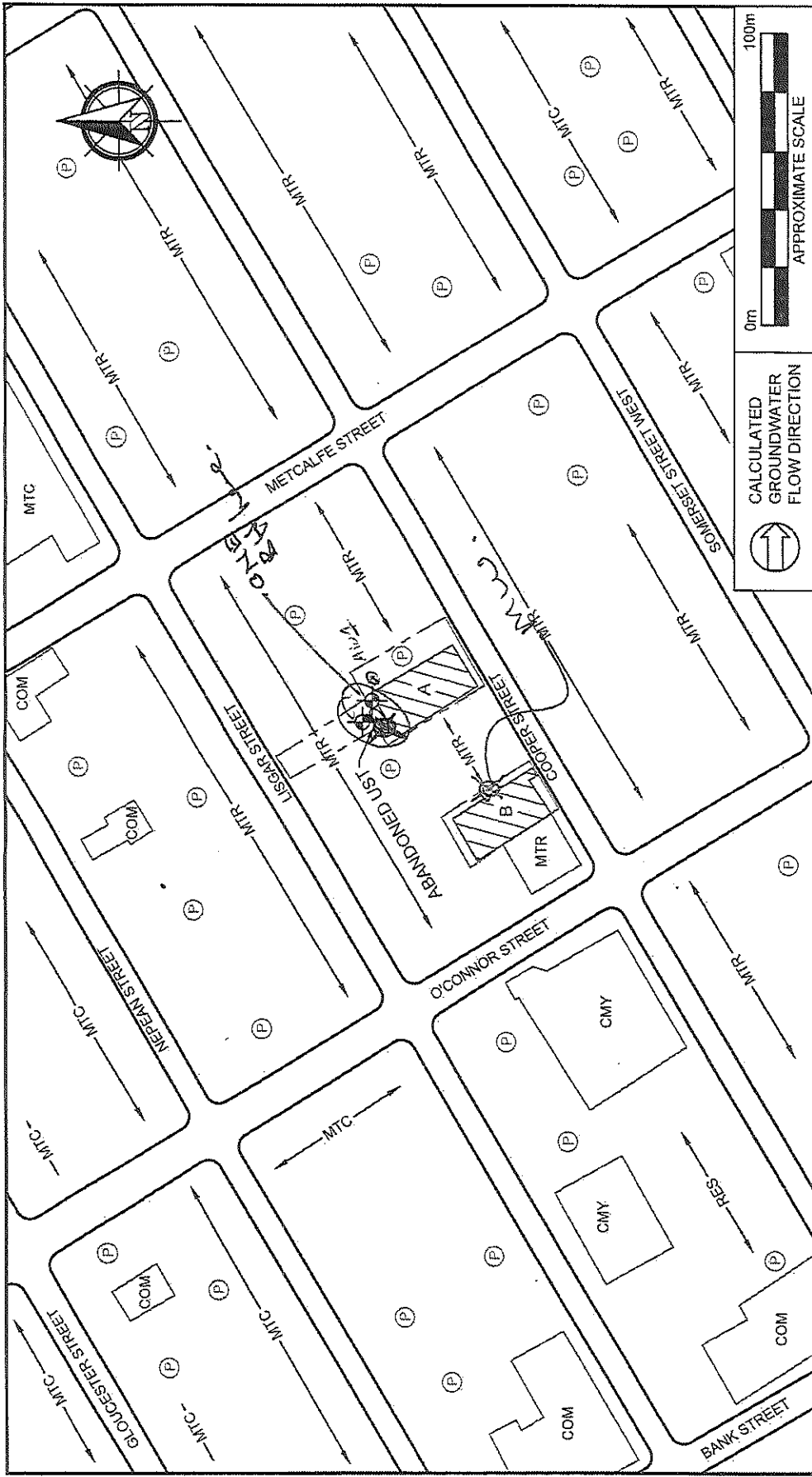
Please provide a map below following instructions on the back.

MWI ON MAP

Comments: Pinchin General Contractors

Well owner's information package delivered:  Yes  No Date Package Delivered: 2018/11/19 Date Work Completed: 2018/11/19

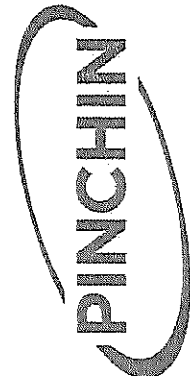
**Ministry Use Only**  
 Audit No.: 2298238  
 Received: MAR 08 2019



<b>LEGEND</b> SITE BOUNDARY SITE BUILDING RES RESIDENTIAL MTR MULTI-TENANT RESIDENTIAL COM COMMERCIAL MTC MULTI-TENANT COMMERCIAL CMY COMMUNITY UST UNDERGROUND STORAGE TANK PARKING GROUNDWATER MONITORING WELL	<b>PROJECT NAME</b> PHASE I ENVIRONMENTAL SITE ASSESSMENT
	<b>CLIENT NAME</b> SERCO COMMERCIAL HOLDINGS INC.
<b>PROJECT LOCATION</b> 309 AND 331 COOPER STREET, OTTAWA, ONTARIO	<b>FIGURE NO.</b> 2
<b>FIGURE NAME</b> SITE AND SURROUNDING LAND USE PLAN	<b>APPROXIMATE SCALE</b> AS SHOWN
<b>APPROXIMATE SCALE</b> AS SHOWN	<b>PROJECT NO.</b> 230021
<b>DATE</b> OCTOBER 2018	

MAR 08 2019

G7241 2298238



## Mandy Witteman

---

**From:** Public Information Services <publicinformationservices@tssa.org>  
**Sent:** November 2, 2022 3:35 PM  
**To:** Mandy Witteman  
**Subject:** RE: Search records request (PE5905)

**Follow Up Flag:** Follow up  
**Flag Status:** Flagged

**Please refrain from sending documents to head office. The Public Information (PI) team works remotely, mailing in applications will lengthen the overall processing time.**

### **NO RECORD FOUND IN CURRENT DATABASE**

Hello Mandy,

Thank you for your request for confirmation of public information. TSSA has performed a preliminary search of TSSA's current database.

- We confirm that there are no records in our current database of any fuel storage tanks at the subject address(es).

This is not a confirmation that there are no records in the archives. For a further search in our archives, please submit an application for release of public information (PI Form) through TSSA's new Service Prepayment Portal. The associated fee must be paid via credit card (Visa or MasterCard) through a secure site.

Please follow the steps below to access the new application(s) and Service Prepayment Portal:

1. Click [Release of Public Information - TSSA](#) - TSSA and click "need a copy of a document";
2. Select the appropriate application, download it and complete it in full; and
3. Proceed to page 3 of the application and click the link TSSA Service Prepayment Portal under payment options (the link will take you the secure site to pay for the release via credit card).

Accessing the Service Prepayment Portal:

1. Select new or existing customer (\*if you are an existing customer, you will need your account # & postal code to access your account);
2. Select the program area: AD (Amusement Devices), BPV (Boilers and Pressure Vessels), ED (Elevating Devices), FS (Fuels Services), OE (Operating Engineers) or SKI (Ski Lifts) and click continue;
3. Enter the application form number (obtained from bottom left corner of application form) and click continue;
  - a. When selecting the application form number from the drop-down menu, please make sure you select the application that begins with "PI" (i.e. PI-FS, PI-BPV etc.);
4. Complete the primary contact information section;
5. Complete the fees section;
6. Upload your completed application; and
7. Upload supporting documents (if required) and click continue.

Once all steps have been successfully completed, you will receive your receipt via email.

Questions? Please contact TSSA's Public Information Release team at [publicinformationservices@tssa.org](mailto:publicinformationservices@tssa.org).

Although TSSA believes the information provided pursuant to your request is accurate, please note that TSSA does not warrant this information in any way whatsoever.

Kind Regards,

Mariah



**Public Information Agent**  
Facilities and Business Services  
345 Carlingview Drive  
Toronto, Ontario M9W 6N9  
Tel: +1-416-734-6222 | Fax: +1-416-734-3568 | E-Mail: [publicinformationservices@tssa.org](mailto:publicinformationservices@tssa.org)  
[www.tssa.org](http://www.tssa.org)



---

**From:** Mandy Witteman <MWitteman@patersongroup.ca>  
**Sent:** November 2, 2022 11:48 AM  
**To:** Public Information Services <publicinformationservices@tssa.org>  
**Subject:** Search records request (PE5905)

**[CAUTION]:** This email originated outside the organisation.  
Please do not click links or open attachments unless you recognise the source of this email and know the content is safe.

Good Morning,

Could you please complete a search of your records for underground/aboveground storage tanks, historical spills or other incidents/infractions for the following addresses in Ottawa, ON:

Lisgar Street, 230, 232, 234, 196  
Cooper Street: 295, 297, 309, 315,  
Metcalf Street: 200, 214

Thank you

Kind regards,

Mandy (*she/her*)



**MANDY WITTEMAN, M.A.Sc., P.Eng.**  
INTERMEDIATE ENVIRONMENTAL ENGINEER  
TEL: (613) 226-7381 ext. 339  
DIRECT: (613) 800-5575  
9 AURIGA DRIVE  
OTTAWA ON K2E 7T9  
[patersongroup.ca](http://patersongroup.ca)

EXPLORE THE POSSIBILITIES WITH US AND VISIT OUR REFRESHED WEBSITE TODAY.

This electronic message and any attached documents are intended only for the named recipients. This communication from the Technical Standards and Safety Authority may contain information that is privileged, confidential or otherwise protected from disclosure and it must not be disclosed, copied, forwarded or distributed without authorization. If you have received this message in error, please notify the sender immediately and delete the original message.



---

# DATABASE REPORT

**Project Property:** *PE5905: 230 and 232 Lisgar Street  
PE5905: 230 Lisgar Street  
Ottawa ON K2P 0C8*

**Project No:** *56089*

**Report Type:** *Standard Report*

**Order No:** *22110200170*

**Requested by:** *Paterson Group Inc.*

**Date Completed:** *November 7, 2022*

# Table of Contents

Table of Contents.....	2
Executive Summary.....	3
Executive Summary: Report Summary.....	4
Executive Summary: Site Report Summary - Project Property.....	6
Executive Summary: Site Report Summary - Surrounding Properties.....	7
Executive Summary: Summary By Data Source.....	40
Map.....	79
Aerial.....	80
Topographic Map.....	81
Detail Report.....	82
Unplottable Summary.....	323
Unplottable Report.....	329
Appendix: Database Descriptions.....	368
Definitions.....	377

## **Notice: IMPORTANT LIMITATIONS and YOUR LIABILITY**

**Reliance on information in Report:** This report DOES NOT replace a full Phase I Environmental Site Assessment but is solely intended to be used as a database review of environmental records.

**License for use of information in Report:** No page of this report can be used without this cover page, this notice and the project property identifier. The information in Report(s) may not be modified or re-sold.

**Your Liability for misuse:** Using this Service and/or its reports in a manner contrary to this Notice or your agreement will be in breach of copyright and contract and ERIS may obtain damages for such mis-use, including damages caused to third parties, and gives ERIS the right to terminate your account, rescind your license to any previous reports and to bar you from future use of the Service.

**No warranty of Accuracy or Liability for ERIS:** The information contained in this report has been produced by ERIS Information Limited Partnership ("ERIS") using various sources of information, including information provided by Federal and Provincial government departments. The report applies only to the address and up to the date specified on the cover of this report, and any alterations or deviation from this description will require a new report. This report and the data contained herein does not purport to be and does not constitute a guarantee of the accuracy of the information contained herein and does not constitute a legal opinion nor medical advice. Although ERIS has endeavored to present you with information that is accurate, ERIS disclaims, any and all liability for any errors, omissions, or inaccuracies in such information and data, whether attributable to inadvertence, negligence or otherwise, and for any consequences arising therefrom. Liability on the part of ERIS is limited to the monetary value paid for this report.

**Trademark and Copyright:** You may not use the ERIS trademarks or attribute any work to ERIS other than as outlined above. This Service and Report (s) are protected by copyright owned by ERIS Information Limited Partnership. Copyright in data used in the Service or Report(s) (the "Data") is owned by ERIS or its licensors. The Service, Report(s) and Data may not be copied or reproduced in whole or in any substantial part without prior written consent of ERIS.



# Executive Summary

## Property Information:

**Project Property:** PE5905: 230 and 232 Lisgar Street  
PE5905: 230 Lisgar Street Ottawa ON K2P 0C8

**Project No:** 56089

## **Coordinates:**

**Latitude:** 45.417966  
**Longitude:** -75.6939882  
**UTM Northing:** 5,029,617.05  
**UTM Easting:** 445,702.26  
**UTM Zone:** 18T

**Elevation:** 246 FT  
74.91 M

## Order Information:

**Order No:** 22110200170  
**Date Requested:** November 2, 2022  
**Requested by:** Paterson Group Inc.  
**Report Type:** Standard Report

## Historical/Products:

## Executive Summary: Report Summary

<i>Database</i>	<i>Name</i>	<i>Searched</i>	<i>Project Property</i>	<i>Within 0.25 km</i>	<i>Total</i>
AAGR	<i>Abandoned Aggregate Inventory</i>	Y	0	0	0
AGR	<i>Aggregate Inventory</i>	Y	0	0	0
AMIS	<i>Abandoned Mine Information System</i>	Y	0	0	0
ANDR	<i>Anderson's Waste Disposal Sites</i>	Y	0	0	0
AST	<i>Aboveground Storage Tanks</i>	Y	0	0	0
AUWR	<i>Automobile Wrecking &amp; Supplies</i>	Y	0	0	0
BORE	<i>Borehole</i>	Y	0	9	9
CA	<i>Certificates of Approval</i>	Y	0	16	16
CDRY	<i>Dry Cleaning Facilities</i>	Y	0	0	0
CFOT	<i>Commercial Fuel Oil Tanks</i>	Y	0	0	0
CHEM	<i>Chemical Manufacturers and Distributors</i>	Y	0	0	0
CHM	<i>Chemical Register</i>	Y	0	0	0
CNG	<i>Compressed Natural Gas Stations</i>	Y	0	0	0
COAL	<i>Inventory of Coal Gasification Plants and Coal Tar Sites</i>	Y	0	0	0
CONV	<i>Compliance and Convictions</i>	Y	0	0	0
CPU	<i>Certificates of Property Use</i>	Y	0	0	0
DRL	<i>Drill Hole Database</i>	Y	0	0	0
DTNK	<i>Delisted Fuel Tanks</i>	Y	0	6	6
EASR	<i>Environmental Activity and Sector Registry</i>	Y	0	1	1
EBR	<i>Environmental Registry</i>	Y	0	1	1
ECA	<i>Environmental Compliance Approval</i>	Y	0	15	15
EEM	<i>Environmental Effects Monitoring</i>	Y	0	0	0
EHS	<i>ERIS Historical Searches</i>	Y	1	101	102
EIIS	<i>Environmental Issues Inventory System</i>	Y	0	0	0
EMHE	<i>Emergency Management Historical Event</i>	Y	0	0	0
EPAR	<i>Environmental Penalty Annual Report</i>	Y	0	0	0
EXP	<i>List of Expired Fuels Safety Facilities</i>	Y	0	0	0
FCON	<i>Federal Convictions</i>	Y	0	0	0
FCS	<i>Contaminated Sites on Federal Land</i>	Y	0	0	0
FOFT	<i>Fisheries &amp; Oceans Fuel Tanks</i>	Y	0	0	0
FRST	<i>Federal Identification Registry for Storage Tank Systems (FIRSTS)</i>	Y	0	0	0
FST	<i>Fuel Storage Tank</i>	Y	0	3	3
FSTH	<i>Fuel Storage Tank - Historic</i>	Y	0	2	2
GEN	<i>Ontario Regulation 347 Waste Generators Summary</i>	Y	0	141	141
GHG	<i>Greenhouse Gas Emissions from Large Facilities</i>	Y	0	0	0
HINC	<i>TSSA Historic Incidents</i>	Y	0	2	2
IAFT	<i>Indian &amp; Northern Affairs Fuel Tanks</i>	Y	0	0	0

<b>Database</b>	<b>Name</b>	<b>Searched</b>	<b>Project Property</b>	<b>Within 0.25 km</b>	<b>Total</b>
INC	<i>Fuel Oil Spills and Leaks</i>	Y	0	1	1
LIMO	<i>Landfill Inventory Management Ontario</i>	Y	0	0	0
MINE	<i>Canadian Mine Locations</i>	Y	0	0	0
MNR	<i>Mineral Occurrences</i>	Y	0	0	0
NATE	<i>National Analysis of Trends in Emergencies System (NATES)</i>	Y	0	0	0
NCPL	<i>Non-Compliance Reports</i>	Y	0	0	0
NDFT	<i>National Defense &amp; Canadian Forces Fuel Tanks</i>	Y	0	0	0
NDSP	<i>National Defense &amp; Canadian Forces Spills</i>	Y	0	0	0
NDWD	<i>National Defence &amp; Canadian Forces Waste Disposal Sites</i>	Y	0	0	0
NEBI	<i>National Energy Board Pipeline Incidents</i>	Y	0	0	0
NEBP	<i>National Energy Board Wells</i>	Y	0	0	0
NEES	<i>National Environmental Emergencies System (NEES)</i>	Y	0	0	0
NPCB	<i>National PCB Inventory</i>	Y	0	5	5
NPRI	<i>National Pollutant Release Inventory</i>	Y	0	10	10
OGWE	<i>Oil and Gas Wells</i>	Y	0	0	0
OGW	<i>Ontario Oil and Gas Wells</i>	Y	0	0	0
OPCB	<i>Inventory of PCB Storage Sites</i>	Y	0	3	3
ORD	<i>Orders</i>	Y	0	0	0
PAP	<i>Canadian Pulp and Paper</i>	Y	0	0	0
PCFT	<i>Parks Canada Fuel Storage Tanks</i>	Y	0	0	0
PES	<i>Pesticide Register</i>	Y	0	0	0
PINC	<i>Pipeline Incidents</i>	Y	0	8	8
PRT	<i>Private and Retail Fuel Storage Tanks</i>	Y	0	1	1
PTTW	<i>Permit to Take Water</i>	Y	0	3	3
REC	<i>Ontario Regulation 347 Waste Receivers Summary</i>	Y	0	0	0
RSC	<i>Record of Site Condition</i>	Y	0	6	6
RST	<i>Retail Fuel Storage Tanks</i>	Y	0	0	0
SCT	<i>Scott's Manufacturing Directory</i>	Y	0	31	31
SPL	<i>Ontario Spills</i>	Y	0	19	19
SRDS	<i>Wastewater Discharger Registration Database</i>	Y	0	0	0
TANK	<i>Anderson's Storage Tanks</i>	Y	0	0	0
TCFT	<i>Transport Canada Fuel Storage Tanks</i>	Y	0	0	0
VAR	<i>Variances for Abandonment of Underground Storage Tanks</i>	Y	0	1	1
WDS	<i>Waste Disposal Sites - MOE CA Inventory</i>	Y	0	0	0
WDSH	<i>Waste Disposal Sites - MOE 1991 Historical Approval Inventory</i>	Y	0	0	0
WWIS	<i>Water Well Information System</i>	Y	0	28	28
<b>Total:</b>			<b>1</b>	<b>413</b>	<b>414</b>

## Executive Summary: Site Report Summary - Project Property

<i>Map Key</i>	<i>DB</i>	<i>Company/Site Name</i>	<i>Address</i>	<i>Dir/Dist (m)</i>	<i>Elev diff (m)</i>	<i>Page Number</i>
<a href="#">1</a>	EHS		230 Lisgar Street Ottawa ON K2P 0C8	-/0.0	0.00	<a href="#">82</a>

## Executive Summary: Site Report Summary - Surrounding Properties

<b>Map Key</b>	<b>DB</b>	<b>Company/Site Name</b>	<b>Address</b>	<b>Dir/Dist (m)</b>	<b>Elev Diff (m)</b>	<b>Page Number</b>
<a href="#">2</a>	EHS		230 Lisgar St Ottawa ON K2P0C8	SE/7.7	0.00	<a href="#">82</a>
<a href="#">3</a>	EHS		232 Lisgar Street Ottawa ON K2P 0C8	SW/9.7	0.00	<a href="#">82</a>
<a href="#">4</a>	VAR	DALE R KENNY	309 COOPER ST,,OTTAWA,ON,K2P 0G5, CA ON	SSW/32.9	-0.03	<a href="#">82</a>
<a href="#">5</a>	WWIS		250 Lisgar St Ottawa ON  <b>Well ID:</b> 7334675	SW/37.8	-0.03	<a href="#">82</a>
<a href="#">6</a>	SPL	MOTOR VEHICLE	250 LISGAR STR. MOTOR VEHICLE (OPERATING FLUID) OTTAWA CITY ON K2P 0C8	WSW/38.8	-0.03	<a href="#">86</a>
<a href="#">6</a>	SPL	Enbridge Gas Distribution Inc.	250 Lisgar Street Ottawa ON	WSW/38.8	-0.03	<a href="#">87</a>
<a href="#">6</a>	PINC	OTTAWA GREENBELT CONSTRUCTION LTD	250 LISGAR ST,,OTTAWA,ON,K2P 0C8, CA ON	WSW/38.8	-0.03	<a href="#">87</a>
<a href="#">7</a>	EHS		297 Cooper St Ottawa ON K2P0G5	SE/44.2	0.00	<a href="#">88</a>
<a href="#">8</a>	SCT	DOMUS SOFTWARE LTD	309 COOPER ST UNIT 500 OTTAWA ON K2P 0G5	SSW/44.5	-0.03	<a href="#">88</a>
<a href="#">8</a>	SCT	The Canadian Council on Social Development	309 Cooper St Floor 5 Ottawa ON K2P 0G5	SSW/44.5	-0.03	<a href="#">88</a>
<a href="#">8</a>	SCT	Cdn Council on Social Dev	309 Cooper St Floor 5 Ottawa ON K2P 0G5	SSW/44.5	-0.03	<a href="#">88</a>
<a href="#">8</a>	SCT	The Ottawa XPress	309 Cooper St Suite 401 Ottawa ON K2P 0G5	SSW/44.5	-0.03	<a href="#">89</a>

<b>Map Key</b>	<b>DB</b>	<b>Company/Site Name</b>	<b>Address</b>	<b>Dir/Dist (m)</b>	<b>Elev Diff (m)</b>	<b>Page Number</b>
<a href="#">8</a>	EHS		309 Cooper Street Ottawa ON K2P 0G5	SSW/44.5	-0.03	<a href="#">89</a>
<a href="#">9</a>	EHS		214 Metcalfe Street Ottawa ON K2P 1P7	ESE/58.8	-1.03	<a href="#">89</a>
<a href="#">9</a>	EHS		214 Metcalfe Street Ottawa ON K2P 1P7	ESE/58.8	-1.03	<a href="#">89</a>
<a href="#">10</a>	WWIS		180 METCALFE STREET Ottawa ON <b>Well ID: 7236609</b>	N/67.5	-1.03	<a href="#">89</a>
<a href="#">11</a>	GEN	Taggart Corporation Ltd.	257 Lisgar Street Ottawa ON K2P 0C7	W/69.2	-0.03	<a href="#">93</a>
<a href="#">11</a>	GEN	Taggart Group Ltd	257 Lisgar St Ottawa ON K2P1P0	W/69.2	-0.03	<a href="#">93</a>
<a href="#">12</a>	GEN	CYBERMEDIX HEALTH SERVICES LTD.	180 METCALFE ST., OTTAWA C/O 6 VANSO RD. TORONTO ON K2P 1P5	NNW/70.8	-0.73	<a href="#">93</a>
<a href="#">12</a>	GEN	CYBERMEDIX (SEE & USE ON0245133) 11-261	180 METCALFE ST., OTTAWA C/O 6 VANSO RD. TORONTO ON K2P 1P5	NNW/70.8	-0.73	<a href="#">94</a>
<a href="#">12</a>	GEN	CYBERMEDIX HEALTH SERVICES LTD. 11-261	180 METCALFE ST., OTTAWA C/O 6 VANSO RD. TORONTO ON K2P 1P5	NNW/70.8	-0.73	<a href="#">94</a>
<a href="#">12</a>	GEN	CYBERMEDIX HEALTH (SEE & USE ON0245133)	180 METCALFE STREET OTTAWA ON K2P 1P5	NNW/70.8	-0.73	<a href="#">94</a>
<a href="#">12</a>	GEN	CANADIAN MEDICAL LABORATORIES LIMITED	180 METCALFE STREET, STE. 402 OTTAWA ON K2P 2E9	NNW/70.8	-0.73	<a href="#">94</a>
<a href="#">12</a>	GEN	DIAGNOSTIC IMAGING CONSULTANTS	205-180 METCALFE ST. C/O 301-11 ROSEMOUNT AVE. OTTAWA ON K2P 1P5	NNW/70.8	-0.73	<a href="#">95</a>

<b>Map Key</b>	<b>DB</b>	<b>Company/Site Name</b>	<b>Address</b>	<b>Dir/Dist (m)</b>	<b>Elev Diff (m)</b>	<b>Page Number</b>
<a href="#">12</a>	GEN	DIAGNOSTIC IMAGING CONSULTANTS 12-543	205-180 METCALFE ST. C/O 301-11 ROSEMOUNT AVE. OTTAWA ON K2P 1P5	NNW/70.8	-0.73	<a href="#">95</a>
<a href="#">12</a>	GEN	CENTRA CARE HEALTH SERVICES 00-000	180 METCALFE SUITE 201 OTTAWA ON K2P 1P5	NNW/70.8	-0.73	<a href="#">95</a>
<a href="#">12</a>	SCT	Itplanit Services Corp.	180 Metcalfe St Suite 503 Ottawa ON K2P 1P5	NNW/70.8	-0.73	<a href="#">95</a>
<a href="#">12</a>	EHS		180 Metcalfe Street Ottawa ON	NNW/70.8	-0.73	<a href="#">96</a>
<a href="#">12</a>	WWIS		180 METCALFE STREET ON <i>Well ID: 7236607</i>	NNW/70.8	-0.73	<a href="#">96</a>
<a href="#">12</a>	GEN	Excavation Rene St-Pierre Inc.	180 Metcalfe Street Ottawa ON K2P 1P5	NNW/70.8	-0.73	<a href="#">100</a>
<a href="#">13</a>	GEN	Danosh construction	325 Cooper St ottawa ON K2P 0G5	SW/71.3	-0.15	<a href="#">100</a>
<a href="#">13</a>	GEN	Danosh construction	325 Cooper St ottawa ON K2P 0G5	SW/71.3	-0.15	<a href="#">100</a>
<a href="#">14</a>	EHS		201 Metcalfe Street Ottawa ON K2P 1P7	ENE/74.5	-0.95	<a href="#">101</a>
<a href="#">14</a>	EHS		201 Metcalfe Street Ottawa ON K2P 1P7	ENE/74.5	-0.95	<a href="#">101</a>
<a href="#">15</a>	EHS		325 Cooper Street Ottawa ON K2P 0G5	SSW/79.4	-0.03	<a href="#">101</a>
<a href="#">15</a>	EHS		325 Cooper Street Ottawa ON K2P 0G5	SSW/79.4	-0.03	<a href="#">101</a>
<a href="#">16</a>	GEN	OCSCC - 961	179 Metcalfe Street Ottawa ON K2P 0V8	NNE/79.9	-0.99	<a href="#">102</a>

<b>Map Key</b>	<b>DB</b>	<b>Company/Site Name</b>	<b>Address</b>	<b>Dir/Dist (m)</b>	<b>Elev Diff (m)</b>	<b>Page Number</b>
<a href="#">17</a>	EHS		257 Lisgar Street Ottawa ON K2P 0C7	W/80.5	0.82	<a href="#">102</a>
<a href="#">18</a>	EHS		96 Nepean St Ottawa ON	WNW/86.3	-0.03	<a href="#">102</a>
<a href="#">18</a>	GEN	Claridge Homes Corporation	96 Nepean Street Ottawa ON	WNW/86.3	-0.03	<a href="#">102</a>
<a href="#">18</a>	EHS		96 Nepean St Ottawa ON K2P0B3	WNW/86.3	-0.03	<a href="#">102</a>
<a href="#">19</a>	SPL	City of Ottawa	North side of Nepean St., near #88 (between O'Connor St. and Metcalfe St.) Ottawa ON	NW/88.3	-0.03	<a href="#">103</a>
<a href="#">20</a>	EHS		189 Metcalfe Street OTTAWA ON	NNE/88.6	-0.99	<a href="#">103</a>
<a href="#">20</a>	EHS		189 Metcalfe Street Ottawa ON	NNE/88.6	-0.99	<a href="#">103</a>
<a href="#">21</a>	EHS		320 Cooper Street Ottawa Ottawa ON K2P 0G7	SSW/88.8	-0.03	<a href="#">104</a>
<a href="#">21</a>	EHS		320 Cooper Street Ottawa Ottawa ON K2P 0G7	SSW/88.8	-0.03	<a href="#">104</a>
<a href="#">22</a>	BORE		ON	SW/90.9	-0.15	<a href="#">104</a>
<a href="#">23</a>	EHS		318 Cooper Street Ottawa ON Ottawa ON K2P 0G7	S/92.0	-0.03	<a href="#">106</a>
<a href="#">23</a>	EHS		318 Cooper Street Ottawa ON Ottawa ON K2P 0G7	S/92.0	-0.03	<a href="#">106</a>
<a href="#">24</a>	SPL	Enbridge Gas Distribution Inc.	310 Cooper St. Ottawa ON	SSE/92.1	-0.03	<a href="#">107</a>



<b>Map Key</b>	<b>DB</b>	<b>Company/Site Name</b>	<b>Address</b>	<b>Dir/Dist (m)</b>	<b>Elev Diff (m)</b>	<b>Page Number</b>
<a href="#">25</a>	PINC	PIPELINE HIT 1"	331 COOPER ST,,OTTAWA,ON,K2P 0G5, CA ON	SW/94.5	-0.15	<a href="#">107</a>
<a href="#">26</a>	SCT	HICKS MEDIA	300 Cooper St Suite 30 Ottawa ON K2P 0G7	SE/95.7	-1.06	<a href="#">108</a>
<a href="#">26</a>	SCT	Hicks Media - Div. of Gidney News & Publishing Limited	300 Cooper St Suite 30 Ottawa ON K2P 0G7	SE/95.7	-1.06	<a href="#">108</a>
<a href="#">27</a>	WWIS		331 Cooper St Ottawa ON <b>Well ID:</b> 7334763	SW/95.9	-0.15	<a href="#">108</a>
<a href="#">28</a>	BORE		ON	ENE/95.9	-2.03	<a href="#">111</a>
<a href="#">29</a>	CA	Tartan Land Corporation	331 Cooper Street, Suite 400 Ottawa ON K2P 0G5	SW/97.7	0.43	<a href="#">112</a>
<a href="#">29</a>	CA	Tartan Land Corporation	331 Cooper Street, Suite 400 Ottawa ON K2P 0G5	SW/97.7	0.43	<a href="#">113</a>
<a href="#">29</a>	CA	Tartan Land Corporation	331 Cooper Street, Suite 400 Ottawa ON K2P 0G5	SW/97.7	0.43	<a href="#">113</a>
<a href="#">29</a>	ECA	South Nepean Development Corporation	331 Cooper Street, Suite 400 Ottawa ON K1R 7Y2	SW/97.7	0.43	<a href="#">113</a>
<a href="#">29</a>	ECA	South Nepean Development Corporation	331 Cooper Street, Suite 400 Ottawa ON	SW/97.7	0.43	<a href="#">114</a>
<a href="#">29</a>	ECA	South Nepean Development Corporation	331 Cooper Street, Suite 400 Ottawa ON	SW/97.7	0.43	<a href="#">114</a>
<a href="#">29</a>	SPL	Enbridge Gas Distribution Inc.	331 Cooper St. Ottawa ON	SW/97.7	0.43	<a href="#">114</a>
<a href="#">30</a>	PINC	PIPELINE HIT 1/2"	310 COOPER ST,,OTTAWA,ON,K2P 0G7, CA ON	SSE/98.8	-0.03	<a href="#">115</a>

<b>Map Key</b>	<b>DB</b>	<b>Company/Site Name</b>	<b>Address</b>	<b>Dir/Dist (m)</b>	<b>Elev Diff (m)</b>	<b>Page Number</b>
<a href="#">31</a>	RSC	CLARIDGE HOMES (89 NEPEAN) INC.	89 NEPEAN STREET, OTTAWA, ON K2P 0A2 Ottawa ON	NW/101.8	-0.37	<a href="#">115</a>
<a href="#">32</a>	EHS		318 Cooper St Ottawa ON	S/107.0	-0.03	<a href="#">116</a>
<a href="#">33</a>	GEN	Regency Towers Ltd.	261 Cooper Street Ottawa ON K2P 0G3	E/110.3	-1.17	<a href="#">117</a>
<a href="#">34</a>	PINC	SAMIR GHATTAS	METCALFE & NEPEAN,,OTTAWA,ON,,CA ON	N/110.4	-1.03	<a href="#">117</a>
<a href="#">34</a>	SPL	Enbridge Gas Distribution Inc.	Medcafe and Nepean Ottawa ON	N/110.4	-1.03	<a href="#">117</a>
<a href="#">34</a>	SPL	City of Ottawa	West side of intersection of Metcalfe St & Nepean St Ottawa ON	N/110.4	-1.03	<a href="#">118</a>
<a href="#">35</a>	EHS		320 Cooper Street Ottawa ON K2P 0G7	S/110.5	-0.03	<a href="#">118</a>
<a href="#">35</a>	EHS		320 Cooper St Ottawa ON K2P0G7	S/110.5	-0.03	<a href="#">119</a>
<a href="#">36</a>	EHS		187 Metcalfe St Ottawa ON K2P 1P5	NE/110.5	-2.03	<a href="#">119</a>
<a href="#">37</a>	EHS		335 Cooper Street Ottawa ON K2P 0G5	SW/110.9	0.97	<a href="#">119</a>
<a href="#">37</a>	EHS		335 Cooper Street Ottawa ON K2P 0G5	SW/110.9	0.97	<a href="#">119</a>
<a href="#">38</a>	EHS		PE5197 - 108 Nepean Street Ottawa ON K2P	W/112.7	1.03	<a href="#">119</a>
<a href="#">38</a>	EHS		PE5197 - 108 Nepean Street Ottawa ON K2P	W/112.7	1.03	<a href="#">120</a>

<b>Map Key</b>	<b>DB</b>	<b>Company/Site Name</b>	<b>Address</b>	<b>Dir/Dist (m)</b>	<b>Elev Diff (m)</b>	<b>Page Number</b>
<a href="#">39</a>	OPCB	TAGGART CORPORATION	225 METCALFE STREET, SUITE 708 OTTAWA ON K2P 1P9	ESE/117.9	-1.03	<a href="#">120</a>
<a href="#">39</a>	GEN	ARTEXT (OUT OF BUS)	225 METCALFE STREET, SUITE 710 OTTAWA ON K2P 1P9	ESE/117.9	-1.03	<a href="#">120</a>
<a href="#">39</a>	GEN	ARTEXT ELECTRONIC PUBLISHING INC.	225 METCALFE STREET, SUITE 710 OTTAWA ON K2P 1P9	ESE/117.9	-1.03	<a href="#">120</a>
<a href="#">39</a>	OPCB	TAGGART CORPORATION	225 METCALFE STREET, SUITE 708 OTTAWA ON K2P 1P9	ESE/117.9	-1.03	<a href="#">121</a>
<a href="#">39</a>	GEN	TAGGART CORPORATION	708-225 Metcalfe Street OTTAWA ON K2P 1P9	ESE/117.9	-1.03	<a href="#">121</a>
<a href="#">39</a>	GEN	Drs. John and Micaela Fitzgerald Dentistry Profess	225 Metcalfe Street Suite 102 Ottawa ON K2P 1P9	ESE/117.9	-1.03	<a href="#">121</a>
<a href="#">39</a>	GEN	Drs. John and Micaela Fitzgerald Dentistry Profess	225 Metcalfe Street Suite 102 Ottawa ON K2P 1P9	ESE/117.9	-1.03	<a href="#">122</a>
<a href="#">39</a>	GEN	Dr. J. Li Dentistry Professional Corporation	400-225 Metcalfe Street Ottawa ON K2P1P9	ESE/117.9	-1.03	<a href="#">122</a>
<a href="#">39</a>	GEN	dr stanley shiff/dr dana shiff	225 metcalfe st suite 503 ottawa ON K2P1P9	ESE/117.9	-1.03	<a href="#">122</a>
<a href="#">39</a>	GEN	Dr. J. Li Dentistry Professional Corporation	400-225 Metcalfe Street Ottawa ON K2P1P9	ESE/117.9	-1.03	<a href="#">123</a>
<a href="#">39</a>	GEN	Drs. John and Micaela Fitzgerald Dentistry Profess	225 Metcalfe Street Suite 102 Ottawa ON K2P 1P9	ESE/117.9	-1.03	<a href="#">123</a>
<a href="#">39</a>	GEN	Dr. J. Li Dentistry Professional Corporation	400-225 Metcalfe Street Ottawa ON K2P1P9	ESE/117.9	-1.03	<a href="#">123</a>
<a href="#">39</a>	GEN	dr stanley shiff/dr dana shiff	225 metcalfe st suite 503 ottawa ON K2P1P9	ESE/117.9	-1.03	<a href="#">124</a>

<b>Map Key</b>	<b>DB</b>	<b>Company/Site Name</b>	<b>Address</b>	<b>Dir/Dist (m)</b>	<b>Elev Diff (m)</b>	<b>Page Number</b>
<a href="#">39</a>	GEN	Drs. John and Micaela Fitzgerald Dentistry Profess	225 Metcalfe Street Suite 102 Ottawa ON K2P 1P9	ESE/117.9	-1.03	<a href="#">124</a>
<a href="#">39</a>	GEN	Dr. J. Li Dentistry Professional Corporation	400-225 Metcalfe Street Ottawa ON K2P1P9	ESE/117.9	-1.03	<a href="#">124</a>
<a href="#">39</a>	GEN	Metcalfe Street Dental	225 Metcalfe Street, Unit 104 Ottawa ON K2P1P9	ESE/117.9	-1.03	<a href="#">125</a>
<a href="#">39</a>	GEN	dr stanley shiff/dr dana shiff	225 metcalfe st suite 503 ottawa ON K2P1P9	ESE/117.9	-1.03	<a href="#">125</a>
<a href="#">39</a>	GEN	Drs. John and Micaela Fitzgerald Dentistry Profess	225 Metcalfe Street Suite 102 Ottawa ON K2P 1P9	ESE/117.9	-1.03	<a href="#">125</a>
<a href="#">39</a>	GEN	Metcalfe Street Dental	225 Metcalfe Street, Unit 104 Ottawa ON K2P1P9	ESE/117.9	-1.03	<a href="#">125</a>
<a href="#">39</a>	GEN	Metcalfe Street Dental	225 Metcalfe Street Unit 104 Ottawa ON K2P1P9	ESE/117.9	-1.03	<a href="#">126</a>
<a href="#">39</a>	GEN	dr stanley shiff/dr dana shiff	225 metcalfe st suite 503 ottawa ON K2P1P9	ESE/117.9	-1.03	<a href="#">126</a>
<a href="#">39</a>	GEN	Drs. John and Micaela Fitzgerald Dentistry Profess	225 Metcalfe Street Suite 102 Ottawa ON K2P 1P9	ESE/117.9	-1.03	<a href="#">126</a>
<a href="#">39</a>	GEN	Metcalfe Street Dental	225 Metcalfe Street Unit 104 Ottawa ON K2P1P9	ESE/117.9	-1.03	<a href="#">127</a>
<a href="#">39</a>	GEN	Metcalfe Street Dental	225 Metcalfe Street Unit 104 Ottawa ON K2P1P9	ESE/117.9	-1.03	<a href="#">127</a>
<a href="#">39</a>	GEN	Drs. John and Micaela Fitzgerald Dentistry Profess	225 Metcalfe Street Suite 102 Ottawa ON K2P 1P9	ESE/117.9	-1.03	<a href="#">127</a>
<a href="#">39</a>	GEN	Metcalfe and Cooper Family Dentistry	225 Metcalfe St. Unit 507 Ottawa ON K2P 1P9	ESE/117.9	-1.03	<a href="#">127</a>

<b>Map Key</b>	<b>DB</b>	<b>Company/Site Name</b>	<b>Address</b>	<b>Dir/Dist (m)</b>	<b>Elev Diff (m)</b>	<b>Page Number</b>
<a href="#">40</a>	EHS		170 Metcalfe Ottawa ON	NNW/123.0	-1.06	<a href="#">128</a>
<a href="#">41</a>	ECA	The Canadian Red Cross Society	170 Metcalfe St Ottawa ON K2P 2P2	NNW/125.1	-1.06	<a href="#">128</a>
<a href="#">41</a>	RSC	170 METCALFE STREET LIMITED	170 METCALFE STREET, OTTAWA, ON K2P 1P3 Ottawa ON	NNW/125.1	-1.06	<a href="#">128</a>
<a href="#">42</a>	EHS		170 Metcalfe St Ottawa ON K2P2P2	NNW/125.2	-1.06	<a href="#">130</a>
<a href="#">43</a>	CA	The Canadian Red Cross Society	170 Metcalfe St Ottawa ON	NNW/132.8	-0.27	<a href="#">130</a>
<a href="#">44</a>	GEN	Timbercreek Communities	222 Metcalfe St Ottawa ON K2P 1R2	ESE/133.2	-1.03	<a href="#">130</a>
<a href="#">45</a>	WWIS		ON <b>Well ID:</b> 7211111	SE/135.0	-1.09	<a href="#">130</a>
<a href="#">46</a>	BORE		ON	W/136.2	0.97	<a href="#">132</a>
<a href="#">47</a>	BORE		ON	N/136.4	-2.12	<a href="#">134</a>
<a href="#">48</a>	EHS		250-254 Cooper St Ottawa ON K2P 0G4	E/137.9	-2.12	<a href="#">136</a>
<a href="#">49</a>	OPCB	BELL CANADA - OTTAWA	160 ELGIN STREET OTTAWA CITY ON K2P 2P7	N/138.5	-2.12	<a href="#">136</a>
<a href="#">49</a>	GEN	XEROX BUSINESS SERVICES	BELL CANADA BUILDING 160 ELGIN STREET, ROOM 97 OTTAWA ON K2P 2C4	N/138.5	-2.12	<a href="#">136</a>
<a href="#">49</a>	GEN	XEROX CANADA LTD	BELL CANADA BUILDING 160 ELGIN STREET, ROOM 97 OTTAWA ON K2P 2C4	N/138.5	-2.12	<a href="#">136</a>

<b>Map Key</b>	<b>DB</b>	<b>Company/Site Name</b>	<b>Address</b>	<b>Dir/Dist (m)</b>	<b>Elev Diff (m)</b>	<b>Page Number</b>
<a href="#">49</a>	GEN	BELL CANADA	ADMINISTRATIVE SERVICES 160 ELGIN F3 OTTAWA ON K1J 3T4	N/138.5	-2.12	<a href="#">136</a>
<a href="#">49</a>	GEN	BELL CANADA	ADMINISTRATIVE SERVICES 3RD FLOOR-160 ELGIN ST. OTTAWA ON K1G 3J4	N/138.5	-2.12	<a href="#">137</a>
<a href="#">49</a>	GEN	BELL CANADA	160 ELGIN STREET OTTAWA ON K2P 2C4	N/138.5	-2.12	<a href="#">137</a>
<a href="#">49</a>	GEN	BELL CANADA 05-191	ADMINISTRATIVE SERVICES 3RD FLOOR-160 ELGIN ST. OTTAWA ON K1G 3J4	N/138.5	-2.12	<a href="#">138</a>
<a href="#">49</a>	GEN	BELL CANADA 05-191	160 ELGIN STREET OTTAWA ON K2P 2C4	N/138.5	-2.12	<a href="#">139</a>
<a href="#">49</a>	GEN	KARA-FOTO 1 HOUR LAB	160 ELGIN STREET OTTAWA ON K2P 2C4	N/138.5	-2.12	<a href="#">139</a>
<a href="#">49</a>	GEN	MEDICAL ARTS DESPENSARY OF OTTAWA	160 ELGIN STREET OTTAWA ON K2P 2C4	N/138.5	-2.12	<a href="#">140</a>
<a href="#">49</a>	GEN	SITQ IMMOBILIER	160 ELGIN STREET, 16TH FLOOR OTTAWA ON K2P 2P7	N/138.5	-2.12	<a href="#">140</a>
<a href="#">49</a>	GEN	160 ELGIN REIT	160 ELGIN STREET, SUITE 1500 OTTAWA ON K2P-2P7	N/138.5	-2.12	<a href="#">140</a>
<a href="#">49</a>	SPL	Canadian Waste Services Inc.	160 ELGIN ST., AT NEPEAN ST. ENTRANCE<UNOFFICIAL> Ottawa ON	N/138.5	-2.12	<a href="#">141</a>
<a href="#">49</a>	GEN	MEDICAL ARTS DISPENSARY OF OTTAWA (2003) LTD.	160 ELGIN STREET OTTAWA ON	N/138.5	-2.12	<a href="#">141</a>
<a href="#">49</a>	GEN	MEDICAL ARTS DISPENSARY OF OTTAWA (2003) LTD.	160 ELGIN STREET OTTAWA ON	N/138.5	-2.12	<a href="#">142</a>
<a href="#">49</a>	GEN	BELL CANADA	160 ELGIN ST OTTAWA ON	N/138.5	-2.12	<a href="#">142</a>

<i>Map Key</i>	<i>DB</i>	<i>Company/Site Name</i>	<i>Address</i>	<i>Dir/Dist (m)</i>	<i>Elev Diff (m)</i>	<i>Page Number</i>
<a href="#">49</a>	GEN	160 ELGIN REIT	160 ELGIN STREET, SUITE 1500 OTTAWA ON	N/138.5	-2.12	<a href="#">142</a>
<a href="#">49</a>	GEN	LCI Medical Clinic and Spa	160 Elgin St. Place Bell, Main Floor Ottawa ON K2P2P7	N/138.5	-2.12	<a href="#">143</a>
<a href="#">49</a>	GEN	BELL CANADA	160 ELGIN ST OTTAWA ON	N/138.5	-2.12	<a href="#">143</a>
<a href="#">49</a>	GEN	160 ELGIN REIT	160 ELGIN STREET, SUITE 1500 OTTAWA ON	N/138.5	-2.12	<a href="#">144</a>
<a href="#">49</a>	GEN	160 ELGIN REIT	160 ELGIN STREET, SUITE 1500 OTTAWA ON	N/138.5	-2.12	<a href="#">144</a>
<a href="#">49</a>	GEN	160 ELGIN REIT	160 ELGIN STREET, SUITE 1500 OTTAWA ON K2P-2P7	N/138.5	-2.12	<a href="#">145</a>
<a href="#">49</a>	GEN	160 ELGIN REIT	160 ELGIN STREET, SUITE 1500 OTTAWA ON	N/138.5	-2.12	<a href="#">146</a>
<a href="#">49</a>	GEN	MEDICAL ARTS DISPENSARY OF OTTAWA (2003) LTD.	160 ELGIN STREET OTTAWA ON	N/138.5	-2.12	<a href="#">147</a>
<a href="#">49</a>	GEN	160 ELGIN REIT	160 ELGIN STREET, SUITE 1500 OTTAWA ON K2P-2P7	N/138.5	-2.12	<a href="#">147</a>
<a href="#">49</a>	GEN	160 ELGIN REIT	160 ELGIN STREET, SUITE 1500 OTTAWA ON K2P-2P7	N/138.5	-2.12	<a href="#">148</a>
<a href="#">49</a>	GEN	Dr Norma Faycal, Dentistry Professional Corporatio	160 Elgin Street, Unit 18 Ottawa ON K2P 2P7	N/138.5	-2.12	<a href="#">149</a>
<a href="#">49</a>	GEN	MEDICAL ARTS DISPENSARY OF OTTAWA (2003) LTD.	160 ELGIN STREET OTTAWA ON K2P 2P7	N/138.5	-2.12	<a href="#">149</a>
<a href="#">49</a>	GEN	160 ELGIN REIT	160 ELGIN STREET, SUITE 1500 OTTAWA ON K2P-2P7	N/138.5	-2.12	<a href="#">150</a>

<b>Map Key</b>	<b>DB</b>	<b>Company/Site Name</b>	<b>Address</b>	<b>Dir/Dist (m)</b>	<b>Elev Diff (m)</b>	<b>Page Number</b>
<a href="#">49</a>	GEN	MEDICAL ARTS DISPENSARY OF OTTAWA (2003) LTD.	160 ELGIN STREET OTTAWA ON K2P 2P7	N/138.5	-2.12	<a href="#">151</a>
<a href="#">49</a>	GEN	Dr Norma Faycal, Dentistry Professional Corporatio	160 Elgin Street, Unit 18 Ottawa ON K2P 2P7	N/138.5	-2.12	<a href="#">151</a>
<a href="#">49</a>	GEN	160 ELGIN REIT	160 ELGIN STREET, SUITE 1500 OTTAWA ON K2P-2P7	N/138.5	-2.12	<a href="#">151</a>
<a href="#">49</a>	GEN	Rexall Pharmacy Group Ltd.	160 Elgin Street #20 Ottawa ON K2P2C4	N/138.5	-2.12	<a href="#">152</a>
<a href="#">49</a>	SPL		Across from 160 Elgin St Ottawa ON	N/138.5	-2.12	<a href="#">153</a>
<a href="#">49</a>	GEN	Bell	160 Elgin St Ottawa ON K1A 0W9	N/138.5	-2.12	<a href="#">153</a>
<a href="#">49</a>	GEN	Bell	160 Elgin St Ottawa ON K1A 0W9	N/138.5	-2.12	<a href="#">153</a>
<a href="#">49</a>	GEN	160 ELGIN REIT	160 ELGIN STREET, SUITE 1500 OTTAWA ON K2P-2P7	N/138.5	-2.12	<a href="#">154</a>
<a href="#">49</a>	GEN	Rexall Pharmacy Group Ltd.	160 Elgin Street #20 Ottawa ON K2P2C4	N/138.5	-2.12	<a href="#">155</a>
<a href="#">50</a>	PTTW	1578051 Ontario Inc.	237 Somerset Street West Ottawa ON K2P 0J3	ESE/138.7	-1.03	<a href="#">155</a>
<a href="#">51</a>	WWIS		170 METCALFE ST lot D con C Ottawa ON <b>Well ID:</b> 7318397	WNW/140.3	0.43	<a href="#">155</a>
<a href="#">52</a>	SCT	F K Dental Lab Ltd	225 Metcalfe St Suite 500 Ottawa ON K2P 1P9	ESE/141.0	-1.03	<a href="#">158</a>
<a href="#">52</a>	NPCB	TAGGART CORPORATION	225 METCALFE STREET SUITE 708 OTTAWA ON K2P 1P9	ESE/141.0	-1.03	<a href="#">159</a>



<b>Map Key</b>	<b>DB</b>	<b>Company/Site Name</b>	<b>Address</b>	<b>Dir/Dist (m)</b>	<b>Elev Diff (m)</b>	<b>Page Number</b>
<a href="#">52</a>	SCT	Chromatek Dental Laboratories	225 Metcalfe St Suite 500 Ottawa ON K2P 1P9	ESE/141.0	-1.03	<a href="#">159</a>
<a href="#">53</a>	GEN	Metcalfe St. Chiropractic and Wellness Centre	164 Metcalfe St. Ottawa ON K2P 1P2	NNW/142.4	-1.12	<a href="#">159</a>
<a href="#">54</a>	WWIS		355 COOPER ST Ottawa ON <b>Well ID:</b> 7312995	WSW/142.5	0.97	<a href="#">159</a>
<a href="#">55</a>	WWIS		LISGAR STREET OTTAWA ON <b>Well ID:</b> 7194477	NE/144.7	-2.46	<a href="#">163</a>
<a href="#">56</a>	WWIS		170 METCALFE ST ON <b>Well ID:</b> 7319978	NW/145.1	-0.14	<a href="#">166</a>
<a href="#">57</a>	WWIS		170 METCALFE ST lot D con C Ottawa ON <b>Well ID:</b> 7318398	WNW/146.4	0.43	<a href="#">169</a>
<a href="#">58</a>	PINC	KEN RALPH	231 O'CONNOR ST.,,OTTAWA,ON,K2P 1T8,CA ON	SSW/148.7	0.04	<a href="#">173</a>
<a href="#">59</a>	GEN	TAGGART CORPORATION	235 SOMERSET STREET WEST OTTAWA ON K2P 0J3	ESE/151.1	-2.12	<a href="#">173</a>
<a href="#">60</a>	RSC	CLARIDGE HOMES (70 GLOUCESTER) INC.	70 GLOUCESTER STREET, OTTAWA, ON K2P 0A2 Ottawa ON	NW/151.5	-0.03	<a href="#">173</a>
<a href="#">61</a>	EHS		84 & 100 Gloucester Street Ottawa ON K2P 1E8	NW/154.3	-0.14	<a href="#">174</a>
<a href="#">61</a>	EHS		84 & 100 Gloucester Street Ottawa ON K2P 1E8	NW/154.3	-0.14	<a href="#">175</a>
<a href="#">62</a>	WWIS		BRONSON RD AND RAVEN Ottawa ON <b>Well ID:</b> 7337489	ESE/154.6	-1.03	<a href="#">175</a>
<a href="#">63</a>	PTTW	Claridge Homes (70 Gloucester) Inc.	70 Gloucester Street and 89-91 Nepean Street Address: 70 Gloucester Street St, Ottawa, City District Office: Ottawa	NW/156.3	-0.03	<a href="#">178</a>

<b>Map Key</b>	<b>DB</b>	<b>Company/Site Name</b>	<b>Address</b>	<b>Dir/Dist (m)</b>	<b>Elev Diff (m)</b>	<b>Page Number</b>
			GeoReference: Zone: 18, UTM Easting: 445635, UTM Northing: 5029740, , Site #: 0723-AH5JSZ CITY OF OTTAWA ON			
<a href="#">64</a>	EHS		175 Lisgar Street Ottawa ON K2P 0C3	ENE/157.9	-3.06	<a href="#">179</a>
<a href="#">65</a>	EHS		182-184 Lisgar Street Ottawa ON K2P 0C4	ENE/159.4	-3.16	<a href="#">179</a>
<a href="#">65</a>	EHS		182-184 Lisgar Street Ottawa ON K2P 0C4	ENE/159.4	-3.16	<a href="#">179</a>
<a href="#">66</a>	CA	OTTAWA CITY - SOMERSET ST.	O'CONNOR ST./NEPEAN ST. OTTAWA CITY ON	W/159.8	0.96	<a href="#">179</a>
<a href="#">67</a>	GEN	CANEX 07-748	208-245 COOPER STREET OTTAWA ON K2P 0G2	ENE/161.8	-2.34	<a href="#">180</a>
<a href="#">67</a>	GEN	CANEX	208-245 COOPER STREET OTTAWA ON K2P 0G2	ENE/161.8	-2.34	<a href="#">180</a>
<a href="#">67</a>	GEN	Dept. of National Defence	Vered Building 245 Cooper Steet Ottawa ON K2P 0G2	ENE/161.8	-2.34	<a href="#">180</a>
<a href="#">67</a>	CA	Besner-Vered (1980) Limited	245 Cooper St Ottawa ON	ENE/161.8	-2.34	<a href="#">181</a>
<a href="#">67</a>	ECA	Besner-Vered (1980) Limited	245 Cooper St Ottawa ON K2C 0R3	ENE/161.8	-2.34	<a href="#">181</a>
<a href="#">67</a>	GEN	Besner Vered (1980) Ltd	245 Cooper Street Ottawa ON K2P 0G2	ENE/161.8	-2.34	<a href="#">181</a>
<a href="#">67</a>	GEN	Besner Vered (1980) Ltd	245 Cooper Street Ottawa ON K2P 0G2	ENE/161.8	-2.34	<a href="#">182</a>
<a href="#">67</a>	GEN	Besner Vered (1980) Ltd	245 Cooper Street Ottawa ON K2P 0G2	ENE/161.8	-2.34	<a href="#">182</a>

<b>Map Key</b>	<b>DB</b>	<b>Company/Site Name</b>	<b>Address</b>	<b>Dir/Dist (m)</b>	<b>Elev Diff (m)</b>	<b>Page Number</b>
<a href="#">67</a>	GEN	Besner Vered (1980) Ltd	245 Cooper Street Ottawa ON K2P 0G2	ENE/161.8	-2.34	<a href="#">182</a>
<a href="#">68</a>	EHS		100 Gloucester Street Ottawa ON K2P 0A4	WNW/163.8	0.97	<a href="#">182</a>
<a href="#">68</a>	EHS		100 Gloucester Street Ottawa ON K2P 0A2	WNW/163.8	0.97	<a href="#">183</a>
<a href="#">69</a>	EHS		70 Gloucester Street Ottawa ON K2P 0A2	NNW/163.8	-1.12	<a href="#">183</a>
<a href="#">70</a>	GEN	DEPARTMENT OF(OUT OF BUSINESS) 17-714	DENTAL CLINIC LAB. 100 GLOUCESTER STREET, SUITE 602 OTTAWA ON K2P 0A4	WNW/163.9	0.97	<a href="#">183</a>
<a href="#">70</a>	GEN	DEPARTMENT OF NATIONAL DEFENCE 17-714	DENTAL CLINIC LAB. 100 GLOUCESTER STREET, SUITE 602 OTTAWA ON K2P 0A4	WNW/163.9	0.97	<a href="#">184</a>
<a href="#">70</a>	GEN	DEPT. OF NATIONAL DEFENCE (OUT OF BUS.)	DENTAL CLINIC LAB 100 GLOUCESTER STREET, SUITE 602 OTTAWA ON K2P 0A4	WNW/163.9	0.97	<a href="#">184</a>
<a href="#">71</a>	BORE		ON	S/165.1	-0.03	<a href="#">185</a>
<a href="#">72</a>	GEN	GLENVIEW CORPORATION	270 SOMERSET WEST OTTAWA ON K2P 0J7	SSE/166.1	-0.03	<a href="#">186</a>
<a href="#">73</a>	CA	R.M. OF OTTAWA-CARLETON	SOMERSET ST./METCALFE ST. OTTAWA CITY ON	ESE/166.2	-1.03	<a href="#">187</a>
<a href="#">73</a>	CA	City of Ottawa	Somerset Street and Metcalfe Street Ottawa ON	ESE/166.2	-1.03	<a href="#">187</a>
<a href="#">73</a>	ECA	City of Ottawa	Somerset Street and Metcalfe St Ottawa ON K2G 6J8	ESE/166.2	-1.03	<a href="#">187</a>
<a href="#">73</a>	ECA	City of Ottawa	Somerset Street and Metcalfe St Ottawa ON K2G 6J8	ESE/166.2	-1.03	<a href="#">188</a>

<b>Map Key</b>	<b>DB</b>	<b>Company/Site Name</b>	<b>Address</b>	<b>Dir/Dist (m)</b>	<b>Elev Diff (m)</b>	<b>Page Number</b>
<a href="#">74</a>	EHS		355 Cooper St Ottawa ON K2P0G8	WSW/167.3	0.97	<a href="#">188</a>
<a href="#">75</a>	EHS		258-260 Somerset Street West Ottawa ON K2P 0J6	SE/169.6	-1.03	<a href="#">188</a>
<a href="#">76</a>	WWIS		ON <i>Well ID:</i> 7382859	SSW/169.8	0.97	<a href="#">188</a>
<a href="#">77</a>	EHS		110 Gloucester St Ottawa ON K2P 0A2	WNW/171.8	0.97	<a href="#">189</a>
<a href="#">78</a>	EHS		182-184 Lisgar Street Ottawa ON K2P 0C4	ENE/172.4	-3.16	<a href="#">189</a>
<a href="#">79</a>	WWIS		355 COOPER ST OTTAWA ON <i>Well ID:</i> 7305581	WSW/176.1	1.28	<a href="#">190</a>
<a href="#">80</a>	ECA	City of Ottawa	Ottawa ON K2G 6J8	WSW/176.8	1.04	<a href="#">193</a>
<a href="#">80</a>	ECA	City of Ottawa	Laurier Avenue at the Rideau Canal Ottawa ON K1P 1J1	WSW/176.8	1.04	<a href="#">193</a>
<a href="#">81</a>	EHS		223 Somerset St W Ottawa ON K2P0J1	ESE/177.2	-2.03	<a href="#">193</a>
<a href="#">82</a>	SCT	Cdn Council-International Law	236 Metcalfe St Suite 215 Ottawa ON K2P 1R3	SE/179.8	-1.03	<a href="#">194</a>
<a href="#">83</a>	EHS		180 Lisgar St Ottawa ON K2P0C4	ENE/180.6	-3.03	<a href="#">194</a>
<a href="#">84</a>	EHS		172 O'Connor Ottawa ON K2P 1T5	W/180.9	1.12	<a href="#">194</a>
<a href="#">85</a>	WWIS		ON <i>Well ID:</i> 7391114	SSW/182.7	0.97	<a href="#">194</a>

<b>Map Key</b>	<b>DB</b>	<b>Company/Site Name</b>	<b>Address</b>	<b>Dir/Dist (m)</b>	<b>Elev Diff (m)</b>	<b>Page Number</b>
<a href="#">86</a>	WWIS		ON <b>Well ID:</b> 7391115	SSW/184.5	1.01	<a href="#">195</a>
<a href="#">87</a>	GEN	Claridge Homes Corporation	287 Lisgar Ottawa ON	WSW/184.9	1.77	<a href="#">196</a>
<a href="#">87</a>	GEN	CLARIDGE HOMES (CENTRETOWN) INC.	287 LISGAR STREET OTTAWA ON	WSW/184.9	1.77	<a href="#">196</a>
<a href="#">87</a>	PTTW	Claridge Homes (287 Lisgar) Inc.	287 Lisgar Street City of Ottawa, Ontario CITY OF OTTAWA ON	WSW/184.9	1.77	<a href="#">196</a>
<a href="#">87</a>	GEN	Claridge Homes Limited Partnership	287 Lisgar Street Ottawa ON K2P 0E1	WSW/184.9	1.77	<a href="#">197</a>
<a href="#">87</a>	GEN	Claridge Homes	287 Lisgar Street Ottawa ON K2P 0E1	WSW/184.9	1.77	<a href="#">197</a>
<a href="#">87</a>	RSC	CLARIDGE HOMES (287 LISGAR) INC.	287 LISGAR STREET, OTTAWA, ON K2P 0E1 Ottawa ON	WSW/184.9	1.77	<a href="#">197</a>
<a href="#">87</a>	SPL	Claridge Homes (Carson) Inc.	287 Lisgar Avenue Ottawa ON K2P 1K8	WSW/184.9	1.77	<a href="#">199</a>
<a href="#">88</a>	EHS		287 Lisgar Street Ottawa ON	WSW/184.9	1.77	<a href="#">199</a>
<a href="#">89</a>	GEN	GVT. OF CAN. - NATIONAL DEFENCE	CRAD/DSIS-NATIONAL DEFENCE HEADQUARTERS 190 O'CONNOR ST. OTTAWA ON K1A 1G8	W/185.6	1.69	<a href="#">199</a>
<a href="#">89</a>	GEN	GVT. OF CAN. - NATIONAL DEFENCE	190 O'CONNOR STREET DIRECTORATE, SCIENTIFIC INFORMAT.SERVICE OTTAWA ON K1A 1G8	W/185.6	1.69	<a href="#">200</a>
<a href="#">89</a>	GEN	GVT. OF CAN. - NATIONAL DEFENCE 18-192	CRAD/DSIS-NATIONAL DEFENCE HEADQUARTERS 190 O'CONNOR ST. OTTAWA ON K1A 1G8	W/185.6	1.69	<a href="#">200</a>
<a href="#">89</a>	GEN	DEPT. OF NATIONAL DEFENCE	DEFENCE RESEARCH DEVELOPMENT BRANCH 190 O'CONNOR STREET OTTAWA ON K1A 0K2	W/185.6	1.69	<a href="#">200</a>

<b>Map Key</b>	<b>DB</b>	<b>Company/Site Name</b>	<b>Address</b>	<b>Dir/Dist (m)</b>	<b>Elev Diff (m)</b>	<b>Page Number</b>
<a href="#">89</a>	SCT	Canadian Council on Social	190 O'Connor St Suite 100 Ottawa ON K2P 2R3	W/185.6	1.69	<a href="#">200</a>
<a href="#">89</a>	EHS		190 O'connor St Ottawa ON K2P2R3	W/185.6	1.69	<a href="#">201</a>
<a href="#">90</a>	PINC	ENBRIDGE GAS INC	142 NEPEAN ST.,OTTAWA,ON,K2P 2N2, CA ON	W/187.6	1.69	<a href="#">201</a>
<a href="#">91</a>	GEN	GTA'S Finest Restoration	236 Somerset Ottawa ON K2P0J4	ESE/189.3	-1.17	<a href="#">201</a>
<a href="#">92</a>	EHS		234 O'connor St Ottawa ON K2P1T9	SSW/190.5	0.97	<a href="#">202</a>
<a href="#">93</a>	BORE		ON	NNE/192.0	-2.55	<a href="#">202</a>
<a href="#">94</a>	EHS		235 Cooper St Ottawa ON K2P0G2	ENE/192.3	-3.03	<a href="#">204</a>
<a href="#">95</a>	WWIS		ON <b>Well ID:</b> 7391112	SSW/192.5	1.01	<a href="#">204</a>
<a href="#">96</a>	WWIS		ON <b>Well ID:</b> 7211110	SSW/194.2	1.01	<a href="#">205</a>
<a href="#">97</a>	NPCB	BELL CANADA	160 ELGIN ST. OTTAWA ON K2P 2C4	NNE/197.9	-2.34	<a href="#">207</a>
<a href="#">97</a>	NPCB	BELL CANADA	160 ELGIN STREET SITE DECOMMISSIONED; 160 ELGIN STREET OTTAWA ON K1G 3J4	NNE/197.9	-2.34	<a href="#">207</a>
<a href="#">97</a>	CA	NEXACOR REALTY MANAGEMENT INC., BELL	160 ELGIN STREET OTTAWA CITY ON	NNE/197.9	-2.34	<a href="#">207</a>
<a href="#">97</a>	CA	3176461 CANADA INC., NEXACOR REALTY	160 ELGIN STREET OTTAWA CITY ON	NNE/197.9	-2.34	<a href="#">208</a>

<b>Map Key</b>	<b>DB</b>	<b>Company/Site Name</b>	<b>Address</b>	<b>Dir/Dist (m)</b>	<b>Elev Diff (m)</b>	<b>Page Number</b>
<a href="#">97</a>	EHS		160 Elgin Street Ottawa ON	NNE/197.9	-2.34	<a href="#">208</a>
<a href="#">97</a>	NPRI	H & R REIT	SUITE 1500 - 160 ELGIN STREET SUITE 1500 OTTAWA ON K2P2C4	NNE/197.9	-2.34	<a href="#">208</a>
<a href="#">97</a>	NPRI	H & R REIT	SUITE 1500 - 160 ELGIN STREET SUITE 1500 OTTAWA ON K2P2C4	NNE/197.9	-2.34	<a href="#">209</a>
<a href="#">97</a>	NPRI	H & R REIT	SUITE 1500 - 160 ELGIN STREET SUITE 1500 OTTAWA ON K2P2C4	NNE/197.9	-2.34	<a href="#">209</a>
<a href="#">97</a>	NPCB	BELL CANADA	160 ELGIN ST OTTAWA ON K1G 3J4	NNE/197.9	-2.34	<a href="#">210</a>
<a href="#">97</a>	NPCB	BELL CANADA	160 ELGIN STREET OTTAWA ON K1G 3J4	NNE/197.9	-2.34	<a href="#">210</a>
<a href="#">97</a>	NPRI	H & R REIT	SUITE 1500 - 160 ELGIN STREET SUITE 1500 OTTAWA ON K2P2C4	NNE/197.9	-2.34	<a href="#">210</a>
<a href="#">97</a>	CA	Specialty Transportation Services of Ontario, Inc.	160 Elgin Street Ottawa ON	NNE/197.9	-2.34	<a href="#">211</a>
<a href="#">97</a>	CA	160 Elgin Portfolio Inc.	160 Elgin Street Ottawa ON	NNE/197.9	-2.34	<a href="#">211</a>
<a href="#">97</a>	NPRI	H & R REIT	SUITE 1500 - 160 ELGIN STREET SUITE 1500 OTTAWA ON K2P2C4	NNE/197.9	-2.34	<a href="#">212</a>
<a href="#">97</a>	NPRI	H&R REAL ESTATE INVESTMENT TRUST	SUITE 1500 - 160 ELGIN STREET NOT AVAILABLE OTTAWA ON K2P2C4	NNE/197.9	-2.34	<a href="#">212</a>
<a href="#">97</a>	EHS		160 Rue Elgin Ottawa ON	NNE/197.9	-2.34	<a href="#">213</a>

<b>Map Key</b>	<b>DB</b>	<b>Company/Site Name</b>	<b>Address</b>	<b>Dir/Dist (m)</b>	<b>Elev Diff (m)</b>	<b>Page Number</b>
<a href="#">97</a>	NPRI	H&R REAL ESTATE INVESTMENT TRUST	SUITE 1500 - 160 ELGIN STREET NOT AVAILABLE OTTAWA ON K2P2C4	NNE/197.9	-2.34	<a href="#">213</a>
<a href="#">97</a>	NPRI	H & R REIT	160 ELGIN Street SUITE 1500 OTTAWA ON K2P2C4	NNE/197.9	-2.34	<a href="#">214</a>
<a href="#">97</a>	NPRI	H&R REAL ESTATE INVESTMENT TRUST	SUITE 1500 - 160 ELGIN STREET NOT AVAILABLE OTTAWA ON K2P2C4	NNE/197.9	-2.34	<a href="#">216</a>
<a href="#">97</a>	ECA	Specialty Transportation Services of Ontario, Inc.	160 Elgin Street Ottawa ON K1P 1C3	NNE/197.9	-2.34	<a href="#">217</a>
<a href="#">97</a>	ECA	160 Elgin Portfolio Inc.	160 Elgin Street Ottawa ON M3K 1N4	NNE/197.9	-2.34	<a href="#">217</a>
<a href="#">98</a>	WWIS		315 COOPER ST Ottawa ON <b>Well ID:</b> 7312996	SW/198.3	0.97	<a href="#">218</a>
<a href="#">99</a>	WWIS		154 O'CONNOR STREET Ottawa ON <b>Well ID:</b> 7137421	WNW/198.5	1.97	<a href="#">221</a>
<a href="#">100</a>	EHS		Nepean Street Ottawa ON K2P 0B6	W/199.1	1.97	<a href="#">223</a>
<a href="#">100</a>	EHS		Nepean Street Ottawa ON K2P 0B6	W/199.1	1.97	<a href="#">223</a>
<a href="#">101</a>	WWIS		355 COOPER ST OTTAWA ON <b>Well ID:</b> 7305582	WSW/199.4	2.01	<a href="#">224</a>
<a href="#">102</a>	EHS		200 Elgin St Ottawa ON K2P1L5	ENE/199.8	-3.03	<a href="#">227</a>
<a href="#">103</a>	WWIS		355 COOPER ST OTTAWA ON <b>Well ID:</b> 7305579	WSW/200.2	1.27	<a href="#">227</a>
<a href="#">104</a>	BORE		ON	WNW/201.3	0.97	<a href="#">230</a>



<b>Map Key</b>	<b>DB</b>	<b>Company/Site Name</b>	<b>Address</b>	<b>Dir/Dist (m)</b>	<b>Elev Diff (m)</b>	<b>Page Number</b>
<a href="#">105</a>	SCT	KOFFMAN SIGNS	146 NEPEAN ST OTTAWA ON K2P 0B6	W/201.3	1.97	<a href="#">232</a>
<a href="#">105</a>	SCT	Koffman Signs Ltd.	146 Nepean St Ottawa ON K2P 0B6	W/201.3	1.97	<a href="#">232</a>
<a href="#">105</a>	GEN	Marilena Guerra	146 Nepean Street Ottawa ON	W/201.3	1.97	<a href="#">232</a>
<a href="#">106</a>	WWIS		ON <b>Well ID:</b> 7391113	SSW/202.4	0.97	<a href="#">232</a>
<a href="#">107</a>	EHS		300 Somerset St W Ottawa ON K2P0J6	S/203.9	-0.03	<a href="#">233</a>
<a href="#">108</a>	EHS		311 Somerset Street West Ottawa ON K2P 0J8	SSW/204.2	0.97	<a href="#">233</a>
<a href="#">108</a>	EHS		311 Somerset Street West Ottawa ON K2P 0J8	SSW/204.2	0.97	<a href="#">233</a>
<a href="#">109</a>	WWIS		154 O'CONNOR STREET Ottawa ON <b>Well ID:</b> 7130914	WNW/204.9	1.97	<a href="#">234</a>
<a href="#">110</a>	WWIS		ON <b>Well ID:</b> 7382782	SSW/205.6	1.01	<a href="#">249</a>
<a href="#">111</a>	WWIS		355 COOPER ST OTTAWA ON <b>Well ID:</b> 7305580	WSW/205.7	2.01	<a href="#">250</a>
<a href="#">112</a>	GEN	Elevation Elevator Inc.	215 Somerset Street, West Ottawa ON K2P0J3	E/208.2	-2.34	<a href="#">253</a>
<a href="#">113</a>	SCT	Air Force Productions Ltd.	222 Somerset St W Ottawa ON K2P 2G3	ESE/208.4	-2.12	<a href="#">253</a>
<a href="#">113</a>	GEN	OCSCC # 1049 The Properties Group	222 Somerset St. West Ottawa ON K2P 0A7	ESE/208.4	-2.12	<a href="#">253</a>

<b>Map Key</b>	<b>DB</b>	<b>Company/Site Name</b>	<b>Address</b>	<b>Dir/Dist (m)</b>	<b>Elev Diff (m)</b>	<b>Page Number</b>
<a href="#">114</a>	GEN	ARNON DEVELOPMENT CORPORATION LIMITED	180 ELGIN STREET OTTAWA ON K2P 2K3	NE/209.3	-3.03	<a href="#">254</a>
<a href="#">114</a>	SCT	Summit: The Business Of Public	180 Elgin St Suite 800 Ottawa ON K2P 2K3	NE/209.3	-3.03	<a href="#">254</a>
<a href="#">114</a>	BORE		ON	NE/209.3	-3.03	<a href="#">254</a>
<a href="#">114</a>	SCT	The Canadian Academy of Eng	180 Elgin St Suite 1402 Ottawa ON K2P 2K3	NE/209.3	-3.03	<a href="#">256</a>
<a href="#">114</a>	GEN	RON Engineering	180 Elgin Street Ottawa ON	NE/209.3	-3.03	<a href="#">257</a>
<a href="#">114</a>	SPL	Enbridge Gas Distribution Inc.	175 Elgin St, Almonte Ottawa ON	NE/209.3	-3.03	<a href="#">257</a>
<a href="#">114</a>	GEN	Arnon Development Corp Ltd.	180 Elgin Street Ottawa ON K2P 2K3	NE/209.3	-3.03	<a href="#">257</a>
<a href="#">114</a>	GEN	Arnon Development Corp Ltd.	180 Elgin Street Ottawa ON K2P 2K3	NE/209.3	-3.03	<a href="#">258</a>
<a href="#">115</a>	EHS		252 Metcalfe St. Ottawa ON K2P 1R3	SE/212.9	-1.03	<a href="#">258</a>
<a href="#">116</a>	EHS		252 Metcalfe Street Ottawa ON K2P 1R3	SE/212.9	-1.03	<a href="#">258</a>
<a href="#">117</a>	CA	216 ELGIN STREET DEVELOPMENTS INC.	216 ELGIN STREET OTTAWA CITY ON K2P 1L7	ENE/213.3	-3.03	<a href="#">258</a>
<a href="#">117</a>	EHS		216 Elgin St Ottawa ON K2P1L7	ENE/213.3	-3.03	<a href="#">259</a>
<a href="#">117</a>	EHS		216 Elgin St Ottawa ON K2P1L7	ENE/213.3	-3.03	<a href="#">259</a>

<b>Map Key</b>	<b>DB</b>	<b>Company/Site Name</b>	<b>Address</b>	<b>Dir/Dist (m)</b>	<b>Elev Diff (m)</b>	<b>Page Number</b>
<a href="#">117</a>	EHS		216 Elgin Street Ottawa ON K2P 1L7	ENE/213.3	-3.03	<a href="#">259</a>
<a href="#">117</a>	EHS		216 Elgin Street Ottawa ON K2P 1L7	ENE/213.3	-3.03	<a href="#">259</a>
<a href="#">118</a>	FST	BYTOWN TOWING & AUTOCARE LTD	154 O'CONNOR ST AT GLOUCESTER OTTAWA K2P 1T5 ON CA ON	W/214.4	1.97	<a href="#">259</a>
<a href="#">118</a>	FST	BYTOWN TOWING & AUTOCARE LTD	154 O'CONNOR ST AT GLOUCESTER OTTAWA K2P 1T5 ON CA ON	W/214.4	1.97	<a href="#">260</a>
<a href="#">118</a>	FST	BYTOWN TOWING & AUTOCARE LTD	154 O'CONNOR ST AT GLOUCESTER OTTAWA K2P 1T5 ON CA ON	W/214.4	1.97	<a href="#">260</a>
<a href="#">119</a>	PINC	PIPELINE HIT 2"	ACROSS FROM 160 ELGIN ST.,OTTAWA, ON,K2P 2C4,CA ON	NNE/214.7	-3.05	<a href="#">261</a>
<a href="#">119</a>	GEN	160 ELGIN REIT	160 ELGIN STREET, SUITE 1500 OTTAWA ON K2P-2P7	NNE/214.7	-3.05	<a href="#">261</a>
<a href="#">119</a>	GEN	Bell	160 Elgin St Ottawa ON K1A 0W9	NNE/214.7	-3.05	<a href="#">262</a>
<a href="#">119</a>	GEN	Rexall Pharmacy Group Ltd.	160 Elgin Street #20 Ottawa ON K2P2C4	NNE/214.7	-3.05	<a href="#">263</a>
<a href="#">119</a>	GEN	Rexall Pharmacy Group Ltd.	160 Elgin Street #20 Ottawa ON K2P2C4	NNE/214.7	-3.05	<a href="#">263</a>
<a href="#">119</a>	GEN	160 ELGIN REIT	160 ELGIN STREET, SUITE 1500 OTTAWA ON K2P-2P7	NNE/214.7	-3.05	<a href="#">263</a>
<a href="#">119</a>	GEN	Bell	160 Elgin St Ottawa ON K1A 0W9	NNE/214.7	-3.05	<a href="#">264</a>
<a href="#">120</a>	EHS		151 Metcalfe St Ottawa ON K2P1N8	NNW/216.4	-1.23	<a href="#">265</a>

<b>Map Key</b>	<b>DB</b>	<b>Company/Site Name</b>	<b>Address</b>	<b>Dir/Dist (m)</b>	<b>Elev Diff (m)</b>	<b>Page Number</b>
<a href="#">120</a>	GEN	Morguard Investments Limited	151 Metcalfe St Ottawa ON L3Z3J2	NNW/216.4	-1.23	<a href="#">265</a>
<a href="#">121</a>	GEN	Arnon Development Corp Ltd.	180 Elgin Street Ottawa ON K2P 2K3	NE/217.1	-3.03	<a href="#">265</a>
<a href="#">121</a>	GEN	Arnon Development Corp Ltd.	180 Elgin Street Ottawa ON K2P 2K3	NE/217.1	-3.03	<a href="#">265</a>
<a href="#">122</a>	EHS		300 Lisgar St and 375 Cooper St Ottawa ON	WSW/217.7	2.00	<a href="#">266</a>
<a href="#">123</a>	SPL	s.21	283 Maclaren, Ottawa Ottawa ON	SSE/219.1	-0.03	<a href="#">266</a>
<a href="#">124</a>	WWIS		ON <b>Well ID:</b> 7382705	ENE/222.2	-3.03	<a href="#">266</a>
<a href="#">125</a>	SCT	CANADIAN LIBRARY ASSOCIATION	200 ELGIN ST SUITE 602 OTTAWA ON K2P 1L5	ENE/224.8	-3.03	<a href="#">267</a>
<a href="#">125</a>	SPL	PRIVATE BUSINESS	200 ELGIN STREET, ENTERPRISE PROPERTY GROUP STORAGE TANK OTTAWA CITY ON K2P 1L5	ENE/224.8	-3.03	<a href="#">268</a>
<a href="#">125</a>	SCT	Atreus Systems Corp.	200 Elgin St Floor 3 Ottawa ON K2P 1L5	ENE/224.8	-3.03	<a href="#">268</a>
<a href="#">125</a>	SCT	Communiqué - CASLPA	200 Elgin St Suite 401 Ottawa ON K2P 1L5	ENE/224.8	-3.03	<a href="#">268</a>
<a href="#">125</a>	SCT	Espial Group Inc.	200 Elgin St Unit 900 Ottawa ON K2P 1L5	ENE/224.8	-3.03	<a href="#">269</a>
<a href="#">125</a>	EHS		200 Elgin Street Ottawa ON K2P 1L5	ENE/224.8	-3.03	<a href="#">269</a>
<a href="#">125</a>	EHS		200 Elgin Street Ottawa ON K2P 1L5	ENE/224.8	-3.03	<a href="#">269</a>

<i>Map Key</i>	<i>DB</i>	<i>Company/Site Name</i>	<i>Address</i>	<i>Dir/Dist (m)</i>	<i>Elev Diff (m)</i>	<i>Page Number</i>
<a href="#">125</a>	RSC	ELGAR HOLDINGS INC.	200 ELGIN STREET, OTTAWA, ON K2P 1L5 Ottawa ON	ENE/224.8	-3.03	<a href="#">269</a>
<a href="#">126</a>	SCT	LE PRINT SUPER EXPRESS	220 LAURIER AVE W OTTAWA ON K1P 5Z9	NW/226.0	0.97	<a href="#">271</a>
<a href="#">126</a>	SCT	LINKTEK CORPORATION	220 LAURIER AVE W OTTAWA ON K1P 5Z9	NW/226.0	0.97	<a href="#">271</a>
<a href="#">126</a>	SCT	Print Three	220 Laurier Ave W Ottawa ON K1P 5Z9	NW/226.0	0.97	<a href="#">271</a>
<a href="#">126</a>	SCT	Canadian Bureau for International Education	220 Laurier Ave W Suite 1100 Ottawa ON K1P 5Z9	NW/226.0	0.97	<a href="#">272</a>
<a href="#">126</a>	SCT	Print Three Inc	220 Laurier Ave W Ottawa ON K1P 5Z9	NW/226.0	0.97	<a href="#">272</a>
<a href="#">126</a>	EHS		220 Laurier Ave W Ottawa ON	NW/226.0	0.97	<a href="#">272</a>
<a href="#">126</a>	SCT	CBIE - Cdn Bur for Intl Educ	220 Laurier Ave W Suite 1550 Ottawa ON K1P 5Z9	NW/226.0	0.97	<a href="#">273</a>
<a href="#">126</a>	EBR	The Manufacturers Life Insurance Company	220 Laurier Avenue Ottawa Ontario Ottawa ON	NW/226.0	0.97	<a href="#">273</a>
<a href="#">126</a>	CA	The Manufacturers Life Insurance Company	220 Laurier Avenue Ottawa ON	NW/226.0	0.97	<a href="#">273</a>
<a href="#">126</a>	GEN	MANULIFE FINANCIAL	220 LAURIER AVENUE WEST OTTAWA ON K1P 5Z9	NW/226.0	0.97	<a href="#">273</a>
<a href="#">126</a>	GEN	MANULIFE FINANCIAL	220 LAURIER AVENUE WEST OTTAWA ON K1P 5Z9	NW/226.0	0.97	<a href="#">274</a>
<a href="#">126</a>	GEN	MANULIFE FINANCIAL	220 LAURIER AVENUE WEST OTTAWA ON K1P 5Z9	NW/226.0	0.97	<a href="#">275</a>

<b>Map Key</b>	<b>DB</b>	<b>Company/Site Name</b>	<b>Address</b>	<b>Dir/Dist (m)</b>	<b>Elev Diff (m)</b>	<b>Page Number</b>
<a href="#">126</a>	NPRI	MANULIFE	220 Laurier Avenue Ottawa ON K1P5S9	NW/226.0	0.97	<a href="#">275</a>
<a href="#">126</a>	GEN	MANULIFE FINANCIAL	220 LAURIER AVENUE WEST OTTAWA ON	NW/226.0	0.97	<a href="#">276</a>
<a href="#">126</a>	EHS		220 Laurier Ave W Ottawa ON K1P5Z9	NW/226.0	0.97	<a href="#">277</a>
<a href="#">126</a>	ECA	The Manufacturers Life Insurance Company	220 Laurier Avenue Ottawa ON K1P 6L5	NW/226.0	0.97	<a href="#">277</a>
<a href="#">126</a>	GEN	MANULIFE FINANCIAL	220 LAURIER AVENUE WEST OTTAWA ON K1P 5Z9	NW/226.0	0.97	<a href="#">277</a>
<a href="#">126</a>	GEN	MANULIFE FINANCIAL	220 LAURIER AVENUE WEST OTTAWA ON K1P 5Z9	NW/226.0	0.97	<a href="#">278</a>
<a href="#">126</a>	GEN	MANULIFE FINANCIAL	220 LAURIER AVENUE WEST OTTAWA ON K1P 5Z9	NW/226.0	0.97	<a href="#">279</a>
<a href="#">126</a>	GEN	MANULIFE FINANCIAL	220 LAURIER AVENUE WEST OTTAWA ON K1P 5Z9	NW/226.0	0.97	<a href="#">279</a>
<a href="#">126</a>	EHS		220 Laurier Avenue West Ottawa ON K1P 5Z9	NW/226.0	0.97	<a href="#">280</a>
<a href="#">126</a>	EHS		220 Laurier Avenue West Ottawa ON K1P 5Z9	NW/226.0	0.97	<a href="#">280</a>
<a href="#">127</a>	SPL	SHELL CANADA PRODUCTS LTD.	154 O'CONNOR STREET SERVICE STATION OTTAWA CITY ON	W/226.3	1.97	<a href="#">280</a>
<a href="#">127</a>	SPL	SHELL CANADA PRODUCTS LTD.	154 O'CONNOR ST. SHELL CANADA GAS STATION SERVICE STATION OTTAWA CITY ON K2P 1T5	W/226.3	1.97	<a href="#">281</a>
<a href="#">127</a>	PRT	BYTOWN TOWING & AUTOCARE LTD	154 O CONNOR ST AT GLOUCESTER OTTAWA ON	W/226.3	1.97	<a href="#">281</a>

<b>Map Key</b>	<b>DB</b>	<b>Company/Site Name</b>	<b>Address</b>	<b>Dir/Dist (m)</b>	<b>Elev Diff (m)</b>	<b>Page Number</b>
<a href="#">127</a>	FSTH	BYTOWN TOWING & AUTOCARE LTD	154 O'CONNOR ST AT GLOUCESTER OTTAWA ON K2P 1T5	W/226.3	1.97	<a href="#">281</a>
<a href="#">127</a>	FSTH	BYTOWN TOWING & AUTOCARE LTD	154 O'CONNOR ST AT GLOUCESTER OTTAWA ON K2P 1T5	W/226.3	1.97	<a href="#">282</a>
<a href="#">127</a>	EHS		154 O'Connor Street Ottawa ON K2P 1T5	W/226.3	1.97	<a href="#">282</a>
<a href="#">127</a>	DTNK	BYTOWN TOWING & AUTOCARE LTD	154 O'CONNOR ST AT GLOUCESTER OTTAWA ON	W/226.3	1.97	<a href="#">283</a>
<a href="#">127</a>	DTNK	BYTOWN TOWING & AUTOCARE LTD	154 O'CONNOR ST AT GLOUCESTER OTTAWA ON	W/226.3	1.97	<a href="#">283</a>
<a href="#">127</a>	GEN	Shell Canada Products	154 O+Connor Street Ottawa ON K2P 1T5	W/226.3	1.97	<a href="#">284</a>
<a href="#">127</a>	GEN	Shell Canada Products	154 O+Connor Street Ottawa ON K2P 1T5	W/226.3	1.97	<a href="#">284</a>
<a href="#">127</a>	DTNK	BYTOWN TOWING & AUTOCARE LTD	154 O'CONNOR ST AT GLOUCESTER OTTAWA ON K2P 1T5	W/226.3	1.97	<a href="#">284</a>
<a href="#">127</a>	DTNK	BYTOWN TOWING & AUTOCARE LTD	154 O'CONNOR ST AT GLOUCESTER OTTAWA K2P 1T5 ON CA ON	W/226.3	1.97	<a href="#">285</a>
<a href="#">127</a>	DTNK	BYTOWN TOWING & AUTOCARE LTD	154 O'CONNOR ST AT GLOUCESTER OTTAWA K2P 1T5 ON CA ON	W/226.3	1.97	<a href="#">286</a>
<a href="#">127</a>	DTNK	BYTOWN TOWING & AUTOCARE LTD	154 O'CONNOR ST AT GLOUCESTER OTTAWA K2P 1T5 ON CA ON	W/226.3	1.97	<a href="#">286</a>
<a href="#">128</a>	SPL	OTTAWA HYDRO	375 COOPER STREET TRANSFORMER OTTAWA CITY ON K2P 0G8	SW/226.4	1.27	<a href="#">287</a>
<a href="#">128</a>	EHS		375 Cooper Street Ottawa ON K2P 0G8	SW/226.4	1.27	<a href="#">287</a>

<b>Map Key</b>	<b>DB</b>	<b>Company/Site Name</b>	<b>Address</b>	<b>Dir/Dist (m)</b>	<b>Elev Diff (m)</b>	<b>Page Number</b>
<a href="#">129</a>	EHS		327 Somerset St W Ottawa ON K2P0J8	SSW/227.7	0.97	<a href="#">288</a>
<a href="#">130</a>	EHS		234 Laurier Ave W Ottawa ON K1N 5X8	WNW/228.6	0.97	<a href="#">288</a>
<a href="#">131</a>	EHS		234 Laurier Avenue West Ottawa ON K1N 5X8	WNW/228.6	0.97	<a href="#">288</a>
<a href="#">131</a>	EHS		234 Laurier Avenue West Ottawa ON K1N 5X8	WNW/228.6	0.97	<a href="#">288</a>
<a href="#">132</a>	ECA	Financial Transactions and Reports Analysis Centre of Canada	Ottawa ON K1P 1H7	WNW/229.2	0.97	<a href="#">288</a>
<a href="#">133</a>	WWIS		154 O'CONNOR ST Ottawa ON <b>Well ID:</b> 7139448	WNW/229.5	1.97	<a href="#">289</a>
<a href="#">134</a>	CA	NASSAR DIVERSIFIED LTD.	200 LAURIER AVENUE WEST OTTAWA CITY ON	NW/229.9	-0.04	<a href="#">302</a>
<a href="#">134</a>	GEN	KIDINKS HOLDINGS INC	200 LAURIER AVENUE WEST OTTAWA ON K1P 6M7	NW/229.9	-0.04	<a href="#">302</a>
<a href="#">134</a>	GEN	KIDINKS HOLDINGS INC	200 LAURIER AVENUE WEST OTTAWA ON K1P 6M7	NW/229.9	-0.04	<a href="#">303</a>
<a href="#">134</a>	EASR	GILLIN ENGINEERING AND CONSTRUCTION LIMITED	200 LAURIER AVE W OTTAWA ON K1P 6M7	NW/229.9	-0.04	<a href="#">303</a>
<a href="#">134</a>	GEN	KIDINKS HOLDINGS INC.	200 LAURIER AVENUE WEST OTTAWA ON K1P 6M7	NW/229.9	-0.04	<a href="#">303</a>
<a href="#">134</a>	GEN	Kidinks Holdings Inc.	200 Laurier Ave West Ottawa ON K1N 7N3	NW/229.9	-0.04	<a href="#">303</a>
<a href="#">134</a>	GEN	Gillin Engineering & Construction Ltd.	200 Laurier Avenue Ottawa ON K1P 6M7	NW/229.9	-0.04	<a href="#">304</a>



<b>Map Key</b>	<b>DB</b>	<b>Company/Site Name</b>	<b>Address</b>	<b>Dir/Dist (m)</b>	<b>Elev Diff (m)</b>	<b>Page Number</b>
<a href="#">135</a>	GEN	CHIROPRACTIC HEALTH GROUP	150 METCALFE STREET, SUITE 2200 X-RAY ROOM OTTAWA ON K2P 1P1	NNW/231.5	-0.49	<a href="#">304</a>
<a href="#">135</a>	GEN	LITHWICK CORPORATION	150 METCALFE STREET OTTAWA ON K2P 1P1	NNW/231.5	-0.49	<a href="#">304</a>
<a href="#">135</a>	EHS		150 Metcalfe Street Ottawa ON K2P 1P1	NNW/231.5	-0.49	<a href="#">304</a>
<a href="#">135</a>	EHS		150 Metcalfe Street Ottawa ON K2P 1P1	NNW/231.5	-0.49	<a href="#">305</a>
<a href="#">135</a>	GEN	Metcalfe St. Chiropractic and Wellness Centre	150 METCALFE STREET, SUITE 2200 X-RAY ROOM OTTAWA ON K2P 1P1	NNW/231.5	-0.49	<a href="#">305</a>
<a href="#">135</a>	EHS		150 Metcalfe Street Ottawa ON K2P 1P1	NNW/231.5	-0.49	<a href="#">305</a>
<a href="#">135</a>	EHS		150 Metcalfe Street Ottawa ON K2P 1P1	NNW/231.5	-0.49	<a href="#">305</a>
<a href="#">135</a>	EHS		150 Metcalfe Street Ottawa ON K2P 1P1	NNW/231.5	-0.49	<a href="#">305</a>
<a href="#">135</a>	GEN	Northam CIGF Tenco (Metcalfe) Limited	150 Metcalfe Street Ottawa ON K2P 1P1	NNW/231.5	-0.49	<a href="#">306</a>
<a href="#">136</a>	ECA	Gillin Engineering and Construction Limited	234 Laurier Ave W Ottawa ON	WNW/231.6	0.97	<a href="#">306</a>
<a href="#">136</a>	ECA	Gillin Engineering and Construction Limited	234 Laurier Ave W Ottawa ON K1P 5M8	WNW/231.6	0.97	<a href="#">306</a>
<a href="#">137</a>	EHS		200 Laurier Ave West Ottawa Ottawa ON K1P	NW/233.1	-0.04	<a href="#">307</a>
<a href="#">137</a>	EHS		200 Laurier Ave West Ottawa Ottawa ON K1P	NW/233.1	-0.04	<a href="#">307</a>

<i>Map Key</i>	<i>DB</i>	<i>Company/Site Name</i>	<i>Address</i>	<i>Dir/Dist (m)</i>	<i>Elev Diff (m)</i>	<i>Page Number</i>
<a href="#">138</a>	EHS		309 Lisgar Avenue Ottawa ON	WSW/234.4	1.97	<a href="#">307</a>
<a href="#">139</a>	GEN	Prime Mechanical	151 O'Connor Ottawa ON K2P 2M5	WNW/235.4	0.97	<a href="#">307</a>
<a href="#">140</a>	HINC		293 McLAREN STREET OTTAWA ON	SSE/235.6	-0.03	<a href="#">307</a>
<a href="#">141</a>	EHS		379 Cooper Street Ottawa ON K2P 0G8	WSW/235.9	2.00	<a href="#">308</a>
<a href="#">141</a>	EHS		379 Cooper Street Ottawa ON K2P 0G8	WSW/235.9	2.00	<a href="#">308</a>
<a href="#">141</a>	EHS		379 Cooper Street Ottawa ON K2P 0G8	WSW/235.9	2.00	<a href="#">308</a>
<a href="#">142</a>	SPL	Enbridge Gas Distribution Inc.	SE corner Lisgar St and Elgin st Ottawa ON	ENE/236.8	-3.03	<a href="#">308</a>
<a href="#">142</a>	PINC	ENBRIDGE GAS INC	LISGAR ST AND ELGIN ST,SE CORNER, OTTAWA,ON,K2P 1L6,CA ON	ENE/236.8	-3.03	<a href="#">309</a>
<a href="#">143</a>	CA	ALLAN KWAI	331 SOMERSET ST. W., SWM OTTAWA CITY ON K2P 0J8	SW/236.9	0.97	<a href="#">309</a>
<a href="#">144</a>	SPL		185 Somerset St. W Ottawa ON	E/237.0	-3.03	<a href="#">310</a>
<a href="#">145</a>	GEN	OTTAWA CHEMISTS 29-553	192 LAURIER AVENUE WEST OTTAWA ON K1P 5J8	NW/237.2	-0.04	<a href="#">310</a>
<a href="#">145</a>	GEN	OTTAWA CHEMISTS	192 LAURIER AVENUE WEST OTTAWA ON K1P 5J8	NW/237.2	-0.04	<a href="#">311</a>
<a href="#">146</a>	HINC		322 SOMERSET STREET WEST OTTAWA ON	SSW/237.3	1.00	<a href="#">312</a>

<b>Map Key</b>	<b>DB</b>	<b>Company/Site Name</b>	<b>Address</b>	<b>Dir/Dist (m)</b>	<b>Elev Diff (m)</b>	<b>Page Number</b>
<a href="#">147</a>	EHS		PE3651 - 293 Lisgar Street & 176 Nepean Street Ottawa ON K2P 0B6	W/239.0	1.97	<a href="#">312</a>
<a href="#">147</a>	EHS		PE3651 - 293 Lisgar Street & 176 Nepean Street Ottawa ON K2P 0B6	W/239.0	1.97	<a href="#">313</a>
<a href="#">148</a>	EHS		153 Nepean Street Ottawa ON K2P 0B5	W/240.2	1.97	<a href="#">313</a>
<a href="#">149</a>	WWIS		ON <b>Well ID:</b> 7382706	ENE/241.6	-3.03	<a href="#">313</a>
<a href="#">150</a>	BORE		ON	NE/242.1	-3.03	<a href="#">314</a>
<a href="#">151</a>	EHS		150 Elgin St Ottawa ON K2P 1L4	N/244.1	-3.12	<a href="#">316</a>
<a href="#">151</a>	EHS		150 Elgin St Ottawa ON K2P 1L4	N/244.1	-3.12	<a href="#">316</a>
<a href="#">152</a>	EHS		324 Somerset Street West Ottawa ON K2P 0J9	SSW/247.1	0.97	<a href="#">316</a>
<a href="#">153</a>	SCT	Canus Plastics Inc.	300 Lisgar St Ottawa ON K2P 0E2	WSW/247.8	1.97	<a href="#">316</a>
<a href="#">153</a>	SCT	Canus Signs Plastics Ltd.	300 Lisgar St Ottawa ON K2P 0E2	WSW/247.8	1.97	<a href="#">317</a>
<a href="#">153</a>	EHS		300 Lisgar Street Ottawa ON K2P 0E2	WSW/247.8	1.97	<a href="#">317</a>
<a href="#">153</a>	RSC	Soho Lisgar Inc.	300 Lisgar Street, Ottawa, Ontario, K2P 1T6, ON K2P 0E2	WSW/247.8	1.97	<a href="#">317</a>
<a href="#">153</a>	GEN	Canus Plastics Inc.	300 Lisgar St. Ottawa ON	WSW/247.8	1.97	<a href="#">318</a>

<i>Map Key</i>	<i>DB</i>	<i>Company/Site Name</i>	<i>Address</i>	<i>Dir/Dist (m)</i>	<i>Elev Diff (m)</i>	<i>Page Number</i>
<a href="#">153</a>	GEN	Bassi Construction	300 lisgar st ottawa ON K2P 0E2	WSW/247.8	1.97	<a href="#">318</a>
<a href="#">154</a>	EHS		225 MacLaren Street Ottawa ON K2P 0L4	ESE/248.7	-2.12	<a href="#">318</a>
<a href="#">154</a>	EHS		225 MacLaren Street Ottawa ON K2P 0L4	ESE/248.7	-2.12	<a href="#">319</a>
<a href="#">155</a>	SCT	Inuit Today Newsletter	170 Laurier Ave W Suite 510 Ottawa ON K1P 5V5	NNW/248.8	-1.34	<a href="#">319</a>
<a href="#">155</a>	SCT	Fisheries Council of Canada	170 Laurier Ave W Suite 900 Ottawa ON K1P 5V5	NNW/248.8	-1.34	<a href="#">319</a>
<a href="#">155</a>	SPL		170 Laurier Ave. Ottawa ON	NNW/248.8	-1.34	<a href="#">319</a>
<a href="#">155</a>	SCT	ATCO Structures & Logistics	170 Laurier Ave W Suite 100 Ottawa ON K1P 5V5	NNW/248.8	-1.34	<a href="#">320</a>
<a href="#">155</a>	EHS		170 Laurier Avenue West Ottawa ON K1P 5V5	NNW/248.8	-1.34	<a href="#">320</a>
<a href="#">155</a>	INC		170 LAURIER AVENUE, OTTAWA ON	NNW/248.8	-1.34	<a href="#">320</a>
<a href="#">155</a>	EHS		170 Laurier Ave W Ottawa ON K1P5V5	NNW/248.8	-1.34	<a href="#">321</a>
<a href="#">155</a>	EHS		170 Laurier Ave West Ottawa ON Ottawa ON K1P 5V5	NNW/248.8	-1.34	<a href="#">321</a>
<a href="#">156</a>	GEN	TEAL PHOTOFINISHING	260 ELGIN ST. OTTAWA ON K2P 1L9	E/249.7	-3.03	<a href="#">321</a>
<a href="#">156</a>	GEN	TEAL PHOTOFINISH.(OUT OF BUSINESS)	260 ELGIN STREET OTTAWA ON K2P 1L9	E/249.7	-3.03	<a href="#">322</a>

<i>Map Key</i>	<i>DB</i>	<i>Company/Site Name</i>	<i>Address</i>	<i>Dir/Dist (m)</i>	<i>Elev Diff (m)</i>	<i>Page Number</i>
<a href="#">156</a>	GEN	TEAL PHOTOFINISH.(OUT OF BUSINESS)37-403	260 ELGIN STREET OTTAWA ON K2P 1L9	E/249.7	-3.03	<a href="#">322</a>

# Executive Summary: Summary By Data Source

## **BORE - Borehole**

A search of the BORE database, dated 1875-Jul 2018 has found that there are 9 BORE site(s) within approximately 0.25 kilometers of the project property.

<b><u>Equal/Higher Elevation</u></b>	<b><u>Address</u></b>	<b><u>Direction</u></b>	<b><u>Distance (m)</u></b>	<b><u>Map Key</u></b>
	ON	W	136.21	<a href="#"><u>46</u></a>
	ON	WNW	201.26	<a href="#"><u>104</u></a>
<b><u>Lower Elevation</u></b>	<b><u>Address</u></b>	<b><u>Direction</u></b>	<b><u>Distance (m)</u></b>	<b><u>Map Key</u></b>
	ON	SW	90.92	<a href="#"><u>22</u></a>
	ON	ENE	95.91	<a href="#"><u>28</u></a>
	ON	N	136.41	<a href="#"><u>47</u></a>
	ON	S	165.06	<a href="#"><u>71</u></a>
	ON	NNE	191.96	<a href="#"><u>93</u></a>
	ON	NE	209.26	<a href="#"><u>114</u></a>
	ON	NE	242.06	<a href="#"><u>150</u></a>

## CA - Certificates of Approval

A search of the CA database, dated 1985-Oct 30, 2011\* has found that there are 16 CA site(s) within approximately 0.25 kilometers of the project property.

<u>Equal/Higher Elevation</u>	<u>Address</u>	<u>Direction</u>	<u>Distance (m)</u>	<u>Map Key</u>
Tartan Land Corporation	331 Cooper Street, Suite 400 Ottawa ON K2P 0G5	SW	97.68	<a href="#">29</a>
Tartan Land Corporation	331 Cooper Street, Suite 400 Ottawa ON K2P 0G5	SW	97.68	<a href="#">29</a>
Tartan Land Corporation	331 Cooper Street, Suite 400 Ottawa ON K2P 0G5	SW	97.68	<a href="#">29</a>
OTTAWA CITY - SOMERSET ST.	O'CONNOR ST./NEPEAN ST. OTTAWA CITY ON	W	159.82	<a href="#">66</a>
The Manufacturers Life Insurance Company	220 Laurier Avenue Ottawa ON	NW	226.03	<a href="#">126</a>
ALLAN KWAI	331 SOMERSET ST. W., SWM OTTAWA CITY ON K2P 0J8	SW	236.86	<a href="#">143</a>
<u>Lower Elevation</u>	<u>Address</u>	<u>Direction</u>	<u>Distance (m)</u>	<u>Map Key</u>
The Canadian Red Cross Society	170 Metcalfe St Ottawa ON	NNW	132.79	<a href="#">43</a>
Besner-Vered (1980) Limited	245 Cooper St Ottawa ON	ENE	161.82	<a href="#">67</a>
R.M. OF OTTAWA-CARLETON	SOMERSET ST./METCALFE ST. OTTAWA CITY ON	ESE	166.20	<a href="#">73</a>

City of Ottawa	Somerset Street and Metcalfe Street Ottawa ON	ESE	166.20	<a href="#">73</a>
NEXACOR REALTY MANAGEMENT INC., BELL	160 ELGIN STREET OTTAWA CITY ON	NNE	197.86	<a href="#">97</a>
3176461 CANADA INC., NEXACOR REALTY	160 ELGIN STREET OTTAWA CITY ON	NNE	197.86	<a href="#">97</a>
Specialty Transportation Services of Ontario, Inc.	160 Elgin Street Ottawa ON	NNE	197.86	<a href="#">97</a>
160 Elgin Portfolio Inc.	160 Elgin Street Ottawa ON	NNE	197.86	<a href="#">97</a>
216 ELGIN STREET DEVELOPMENTS INC.	216 ELGIN STREET OTTAWA CITY ON K2P 1L7	ENE	213.26	<a href="#">117</a>
NASSAR DIVERSIFIED LTD.	200 LAURIER AVENUE WEST OTTAWA CITY ON	NW	229.85	<a href="#">134</a>

### **DTNK - Delisted Fuel Tanks**

A search of the DTNK database, dated Feb 28, 2022 has found that there are 6 DTNK site(s) within approximately 0.25 kilometers of the project property.

<b><u>Equal/Higher Elevation</u></b>	<b><u>Address</u></b>	<b><u>Direction</u></b>	<b><u>Distance (m)</u></b>	<b><u>Map Key</u></b>
BYTOWN TOWING & AUTOCARE LTD	154 O'CONNOR ST AT GLOUCESTER OTTAWA ON	W	226.32	<a href="#">127</a>
BYTOWN TOWING & AUTOCARE LTD	154 O'CONNOR ST AT GLOUCESTER OTTAWA ON	W	226.32	<a href="#">127</a>
BYTOWN TOWING & AUTOCARE LTD	154 O'CONNOR ST AT GLOUCESTER OTTAWA K2P 1T5 ON CA ON	W	226.32	<a href="#">127</a>
BYTOWN TOWING & AUTOCARE LTD	154 O'CONNOR ST AT GLOUCESTER OTTAWA K2P 1T5 ON CA	W	226.32	<a href="#">127</a>



<u>Equal/Higher Elevation</u>	<u>Address</u>	<u>Direction</u>	<u>Distance (m)</u>	<u>Map Key</u>
	ON			
BYTOWN TOWING & AUTOCARE LTD	154 O'CONNOR ST AT GLOUCESTER OTTAWA K2P 1T5 ON CA ON	W	226.32	<a href="#">127</a>
BYTOWN TOWING & AUTOCARE LTD	154 O'CONNOR ST AT GLOUCESTER OTTAWA ON K2P 1T5	W	226.32	<a href="#">127</a>

### **EASR - Environmental Activity and Sector Registry**

A search of the EASR database, dated Oct 2011- Sep 30, 2022 has found that there are 1 EASR site(s) within approximately 0.25 kilometers of the project property.

<u>Lower Elevation</u>	<u>Address</u>	<u>Direction</u>	<u>Distance (m)</u>	<u>Map Key</u>
GILLIN ENGINEERING AND CONSTRUCTION LIMITED	200 LAURIER AVE W OTTAWA ON K1P 6M7	NW	229.85	<a href="#">134</a>

### **EBR - Environmental Registry**

A search of the EBR database, dated 1994 - Sep 30, 2022 has found that there are 1 EBR site(s) within approximately 0.25 kilometers of the project property.

<u>Equal/Higher Elevation</u>	<u>Address</u>	<u>Direction</u>	<u>Distance (m)</u>	<u>Map Key</u>
The Manufacturers Life Insurance Company	220 Laurier Avenue Ottawa Ontario Ottawa ON	NW	226.03	<a href="#">126</a>

### **ECA - Environmental Compliance Approval**

A search of the ECA database, dated Oct 2011- Sep 30, 2022 has found that there are 15 ECA site(s) within approximately 0.25 kilometers of the project property.

<u>Equal/Higher Elevation</u>	<u>Address</u>	<u>Direction</u>	<u>Distance (m)</u>	<u>Map Key</u>
South Nepean Development Corporation	331 Cooper Street, Suite 400 Ottawa ON K1R 7Y2	SW	97.68	<a href="#">29</a>
South Nepean Development Corporation	331 Cooper Street, Suite 400 Ottawa ON	SW	97.68	<a href="#">29</a>

<b><u>Equal/Higher Elevation</u></b>	<b><u>Address</u></b>	<b><u>Direction</u></b>	<b><u>Distance (m)</u></b>	<b><u>Map Key</u></b>
South Nepean Development Corporation	331 Cooper Street, Suite 400 Ottawa ON	SW	97.68	<a href="#"><u>29</u></a>
City of Ottawa	Ottawa ON K2G 6J8	WSW	176.80	<a href="#"><u>80</u></a>
City of Ottawa	Laurier Avenue at the Rideau Canal Ottawa ON K1P 1J1	WSW	176.80	<a href="#"><u>80</u></a>
The Manufacturers Life Insurance Company	220 Laurier Avenue Ottawa ON K1P 6L5	NW	226.03	<a href="#"><u>126</u></a>
Financial Transactions and Reports Analysis Centre of Canada	Ottawa ON K1P 1H7	WNW	229.17	<a href="#"><u>132</u></a>
Gillin Engineering and Construction Limited	234 Laurier Ave W Ottawa ON	WNW	231.64	<a href="#"><u>136</u></a>
Gillin Engineering and Construction Limited	234 Laurier Ave W Ottawa ON K1P 5M8	WNW	231.64	<a href="#"><u>136</u></a>
<b><u>Lower Elevation</u></b>				
The Canadian Red Cross Society	170 Metcalfe St Ottawa ON K2P 2P2	NNW	125.12	<a href="#"><u>41</u></a>
Besner-Vered (1980) Limited	245 Cooper St Ottawa ON K2C 0R3	ENE	161.82	<a href="#"><u>67</u></a>
City of Ottawa	Somerset Street and Metcalfe St Ottawa ON K2G 6J8	ESE	166.20	<a href="#"><u>73</u></a>
City of Ottawa	Somerset Street and Metcalfe St Ottawa ON K2G 6J8	ESE	166.20	<a href="#"><u>73</u></a>

Specialty Transportation Services of Ontario, Inc.	160 Elgin Street Ottawa ON K1P 1C3	NNE	197.86	<a href="#">97</a>
160 Elgin Portfolio Inc.	160 Elgin Street Ottawa ON M3K 1N4	NNE	197.86	<a href="#">97</a>

## **EHS - ERIS Historical Searches**

A search of the EHS database, dated 1999-Jul 31, 2022 has found that there are 102 EHS site(s) within approximately 0.25 kilometers of the project property.

<b><u>Equal/Higher Elevation</u></b>	<b><u>Address</u></b>	<b><u>Direction</u></b>	<b><u>Distance (m)</u></b>	<b><u>Map Key</u></b>
	230 Lisgar Street Ottawa ON K2P 0C8	-	0.00	<a href="#">1</a>
	230 Lisgar St Ottawa ON K2P0C8	SE	7.71	<a href="#">2</a>
	232 Lisgar Street Ottawa ON K2P 0C8	SW	9.67	<a href="#">3</a>
	297 Cooper St Ottawa ON K2P0G5	SE	44.20	<a href="#">7</a>
	257 Lisgar Street Ottawa ON K2P 0C7	W	80.46	<a href="#">17</a>
	335 Cooper Street Ottawa ON K2P 0G5	SW	110.87	<a href="#">37</a>
	335 Cooper Street Ottawa ON K2P 0G5	SW	110.87	<a href="#">37</a>
	PE5197 - 108 Nepean Street Ottawa ON K2P	W	112.67	<a href="#">38</a>

<u>Equal/Higher Elevation</u>	<u>Address</u>	<u>Direction</u>	<u>Distance (m)</u>	<u>Map Key</u>
	PE5197 - 108 Nepean Street Ottawa ON K2P	W	112.67	<a href="#"><u>38</u></a>
	100 Gloucester Street Ottawa ON K2P 0A4	WNW	163.78	<a href="#"><u>68</u></a>
	100 Gloucester Street Ottawa ON K2P 0A2	WNW	163.78	<a href="#"><u>68</u></a>
	355 Cooper St Ottawa ON K2P0G8	WSW	167.26	<a href="#"><u>74</u></a>
	110 Gloucester St Ottawa ON K2P 0A2	WNW	171.77	<a href="#"><u>77</u></a>
	172 O'Connor Ottawa ON K2P 1T5	W	180.87	<a href="#"><u>84</u></a>
	287 Lisgar Street Ottawa ON	WSW	184.87	<a href="#"><u>88</u></a>
	190 O'connor St Ottawa ON K2P2R3	W	185.62	<a href="#"><u>89</u></a>
	234 O'connor St Ottawa ON K2P1T9	SSW	190.45	<a href="#"><u>92</u></a>
	Nepean Street Ottawa ON K2P 0B6	W	199.12	<a href="#"><u>100</u></a>
	Nepean Street Ottawa ON K2P 0B6	W	199.12	<a href="#"><u>100</u></a>
	311 Somerset Street West Ottawa ON K2P 0J8	SSW	204.21	<a href="#"><u>108</u></a>

<u>Equal/Higher Elevation</u>	<u>Address</u>	<u>Direction</u>	<u>Distance (m)</u>	<u>Map Key</u>
	311 Somerset Street West Ottawa ON K2P 0J8	SSW	204.21	<a href="#">108</a>
	300 Lisgar St and 375 Cooper St Ottawa ON	WSW	217.73	<a href="#">122</a>
	220 Laurier Ave W Ottawa ON	NW	226.03	<a href="#">126</a>
	220 Laurier Ave W Ottawa ON K1P5Z9	NW	226.03	<a href="#">126</a>
	220 Laurier Avenue West Ottawa ON K1P 5Z9	NW	226.03	<a href="#">126</a>
	220 Laurier Avenue West Ottawa ON K1P 5Z9	NW	226.03	<a href="#">126</a>
	154 O'Connor Street Ottawa ON K2P 1T5	W	226.32	<a href="#">127</a>
	375 Cooper Street Ottawa ON K2P 0G8	SW	226.38	<a href="#">128</a>
	327 Somerset St W Ottawa ON K2P0J8	SSW	227.72	<a href="#">129</a>
	234 Laurier Ave W Ottawa ON K1N 5X8	WNW	228.62	<a href="#">130</a>
	234 Laurier Avenue West Ottawa ON K1N 5X8	WNW	228.62	<a href="#">131</a>

<b><u>Equal/Higher Elevation</u></b>	<b><u>Address</u></b>	<b><u>Direction</u></b>	<b><u>Distance (m)</u></b>	<b><u>Map Key</u></b>
	234 Laurier Avenue West Ottawa ON K1N 5X8	WNW	228.62	<a href="#"><u>131</u></a>
	309 Lisgar Avenue Ottawa ON	WSW	234.38	<a href="#"><u>138</u></a>
	379 Cooper Street Ottawa ON K2P 0G8	WSW	235.86	<a href="#"><u>141</u></a>
	379 Cooper Street Ottawa ON K2P 0G8	WSW	235.86	<a href="#"><u>141</u></a>
	379 Cooper Street Ottawa ON K2P 0G8	WSW	235.86	<a href="#"><u>141</u></a>
	PE3651 - 293 Lisgar Street & 176 Nepean Street Ottawa ON K2P 0B6	W	238.98	<a href="#"><u>147</u></a>
	PE3651 - 293 Lisgar Street & 176 Nepean Street Ottawa ON K2P 0B6	W	238.98	<a href="#"><u>147</u></a>
	153 Nepean Street Ottawa ON K2P 0B5	W	240.22	<a href="#"><u>148</u></a>
	324 Somerset Street West Ottawa ON K2P 0J9	SSW	247.10	<a href="#"><u>152</u></a>
	300 Lisgar Street Ottawa ON K2P 0E2	WSW	247.80	<a href="#"><u>153</u></a>

<b><u>Lower Elevation</u></b>	<b><u>Address</u></b>	<b><u>Direction</u></b>	<b><u>Distance (m)</u></b>	<b><u>Map Key</u></b>
	309 Cooper Street Ottawa ON K2P 0G5	SSW	44.46	<a href="#"><u>8</u></a>

214 Metcalfe Street Ottawa ON K2P 1P7	ESE	58.85	<u>9</u>
214 Metcalfe Street Ottawa ON K2P 1P7	ESE	58.85	<u>9</u>
180 Metcalfe Street Ottawa ON	NNW	70.84	<u>12</u>
201 Metcalfe Street Ottawa ON K2P 1P7	ENE	74.50	<u>14</u>
201 Metcalfe Street Ottawa ON K2P 1P7	ENE	74.50	<u>14</u>
325 Cooper Street Ottawa ON K2P 0G5	SSW	79.44	<u>15</u>
325 Cooper Street Ottawa ON K2P 0G5	SSW	79.44	<u>15</u>
96 Nepean St Ottawa ON	WNW	86.34	<u>18</u>
96 Nepean St Ottawa ON K2P0B3	WNW	86.34	<u>18</u>
189 Metcalfe Street OTTAWA ON	NNE	88.57	<u>20</u>
189 Metcalfe Street Ottawa ON	NNE	88.57	<u>20</u>
320 Cooper Street Ottawa Ottawa ON K2P 0G7	SSW	88.82	<u>21</u>
320 Cooper Street Ottawa Ottawa ON K2P 0G7	SSW	88.82	<u>21</u>

318 Cooper Street Ottawa ON Ottawa ON K2P 0G7	S	91.99	<a href="#"><u>23</u></a>
318 Cooper Street Ottawa ON Ottawa ON K2P 0G7	S	91.99	<a href="#"><u>23</u></a>
318 Cooper St Ottawa ON	S	107.01	<a href="#"><u>32</u></a>
320 Cooper Street Ottawa ON K2P 0G7	S	110.46	<a href="#"><u>35</u></a>
320 Cooper St Ottawa ON K2P0G7	S	110.46	<a href="#"><u>35</u></a>
187 Metcalfe St Ottawa ON K2P 1P5	NE	110.54	<a href="#"><u>36</u></a>
170 Metcalfe Ottawa ON	NNW	123.02	<a href="#"><u>40</u></a>
170 Metcalfe St Ottawa ON K2P2P2	NNW	125.17	<a href="#"><u>42</u></a>
250-254 Cooper St Ottawa ON K2P 0G4	E	137.87	<a href="#"><u>48</u></a>
84 & 100 Gloucester Street Ottawa ON K2P 1E8	NW	154.28	<a href="#"><u>61</u></a>
84 & 100 Gloucester Street Ottawa ON K2P 1E8	NW	154.28	<a href="#"><u>61</u></a>
175 Lisgar Street Ottawa ON K2P 0C3	ENE	157.95	<a href="#"><u>64</u></a>



182-184 Lisgar Street Ottawa ON K2P 0C4	ENE	159.36	<a href="#"><u>65</u></a>
182-184 Lisgar Street Ottawa ON K2P 0C4	ENE	159.36	<a href="#"><u>65</u></a>
70 Gloucester Street Ottawa ON K2P 0A2	NNW	163.84	<a href="#"><u>69</u></a>
258-260 Somerset Street West Ottawa ON K2P 0J6	SE	169.56	<a href="#"><u>75</u></a>
182-184 Lisgar Street Ottawa ON K2P 0C4	ENE	172.45	<a href="#"><u>78</u></a>
223 Somerset St W Ottawa ON K2P0J1	ESE	177.25	<a href="#"><u>81</u></a>
180 Lisgar St Ottawa ON K2P0C4	ENE	180.62	<a href="#"><u>83</u></a>
235 Cooper St Ottawa ON K2P0G2	ENE	192.34	<a href="#"><u>94</u></a>
160 Elgin Street Ottawa ON	NNE	197.86	<a href="#"><u>97</u></a>
160 Rue Elgin Ottawa ON	NNE	197.86	<a href="#"><u>97</u></a>
200 Elgin St Ottawa ON K2P1L5	ENE	199.84	<a href="#"><u>102</u></a>
300 Somerset St W Ottawa ON K2P0J6	S	203.88	<a href="#"><u>107</u></a>
252 Metcalfe St. Ottawa ON K2P 1R3	SE	212.88	<a href="#"><u>115</u></a>

252 Metcalfe Street Ottawa ON K2P 1R3	SE	212.92	<a href="#">116</a>
216 Elgin St Ottawa ON K2P1L7	ENE	213.26	<a href="#">117</a>
216 Elgin St Ottawa ON K2P1L7	ENE	213.26	<a href="#">117</a>
216 Elgin Street Ottawa ON K2P 1L7	ENE	213.26	<a href="#">117</a>
216 Elgin Street Ottawa ON K2P 1L7	ENE	213.26	<a href="#">117</a>
151 Metcalfe St Ottawa ON K2P1N8	NNW	216.39	<a href="#">120</a>
200 Elgin Street Ottawa ON K2P 1L5	ENE	224.78	<a href="#">125</a>
200 Elgin Street Ottawa ON K2P 1L5	ENE	224.78	<a href="#">125</a>
150 Metcalfe Street Ottawa ON K2P 1P1	NNW	231.54	<a href="#">135</a>
150 Metcalfe Street Ottawa ON K2P 1P1	NNW	231.54	<a href="#">135</a>
150 Metcalfe Street Ottawa ON K2P 1P1	NNW	231.54	<a href="#">135</a>
150 Metcalfe Street Ottawa ON K2P 1P1	NNW	231.54	<a href="#">135</a>

150 Metcalfe Street Ottawa ON K2P 1P1	NNW	231.54	<a href="#">135</a>
200 Laurier Ave West Ottawa Ottawa ON K1P	NW	233.13	<a href="#">137</a>
200 Laurier Ave West Ottawa Ottawa ON K1P	NW	233.13	<a href="#">137</a>
150 Elgin St Ottawa ON K2P 1L4	N	244.13	<a href="#">151</a>
150 Elgin St Ottawa ON K2P 1L4	N	244.13	<a href="#">151</a>
225 MacLaren Street Ottawa ON K2P 0L4	ESE	248.67	<a href="#">154</a>
225 MacLaren Street Ottawa ON K2P 0L4	ESE	248.67	<a href="#">154</a>
170 Laurier Avenue West Ottawa ON K1P 5V5	NNW	248.78	<a href="#">155</a>
170 Laurier Ave W Ottawa ON K1P5V5	NNW	248.78	<a href="#">155</a>
170 Laurier Ave West Ottawa ON Ottawa ON K1P 5V5	NNW	248.78	<a href="#">155</a>

### **FST - Fuel Storage Tank**

A search of the FST database, dated Feb 28, 2022 has found that there are 3 FST site(s) within approximately 0.25 kilometers of the project property.

<b><u>Equal/Higher Elevation</u></b>	<b><u>Address</u></b>	<b><u>Direction</u></b>	<b><u>Distance (m)</u></b>	<b><u>Map Key</u></b>
BYTOWN TOWING & AUTOCARE LTD	154 O'CONNOR ST AT GLOUCESTER OTTAWA K2P 1T5 ON CA ON	W	214.40	<a href="#">118</a>

<u>Equal/Higher Elevation</u>	<u>Address</u>	<u>Direction</u>	<u>Distance (m)</u>	<u>Map Key</u>
BYTOWN TOWING & AUTOCARE LTD	154 O'CONNOR ST AT GLOUCESTER OTTAWA K2P 1T5 ON CA ON	W	214.40	<a href="#">118</a>
BYTOWN TOWING & AUTOCARE LTD	154 O'CONNOR ST AT GLOUCESTER OTTAWA K2P 1T5 ON CA ON	W	214.40	<a href="#">118</a>

### **FSTH - Fuel Storage Tank - Historic**

A search of the FSTH database, dated Pre-Jan 2010\* has found that there are 2 FSTH site(s) within approximately 0.25 kilometers of the project property.

<u>Equal/Higher Elevation</u>	<u>Address</u>	<u>Direction</u>	<u>Distance (m)</u>	<u>Map Key</u>
BYTOWN TOWING & AUTOCARE LTD	154 O'CONNOR ST AT GLOUCESTER OTTAWA ON K2P 1T5	W	226.32	<a href="#">127</a>
BYTOWN TOWING & AUTOCARE LTD	154 O'CONNOR ST AT GLOUCESTER OTTAWA ON K2P 1T5	W	226.32	<a href="#">127</a>

### **GEN - Ontario Regulation 347 Waste Generators Summary**

A search of the GEN database, dated 1986-Apr 30, 2022 has found that there are 141 GEN site(s) within approximately 0.25 kilometers of the project property.

<u>Equal/Higher Elevation</u>	<u>Address</u>	<u>Direction</u>	<u>Distance (m)</u>	<u>Map Key</u>
DEPARTMENT OF(OUT OF BUSINESS) 17-714	DENTAL CLINIC LAB. 100 GLOUCESTER STREET, SUITE 602 OTTAWA ON K2P 0A4	WNW	163.93	<a href="#">70</a>
DEPARTMENT OF NATIONAL DEFENCE 17-714	DENTAL CLINIC LAB. 100 GLOUCESTER STREET, SUITE 602 OTTAWA ON K2P 0A4	WNW	163.93	<a href="#">70</a>
DEPT. OF NATIONAL DEFENCE (OUT OF BUS.)	DENTAL CLINIC LAB 100 GLOUCESTER STREET, SUITE 602 OTTAWA ON K2P 0A4	WNW	163.93	<a href="#">70</a>
Claridge Homes Corporation	287 Lisgar Ottawa ON	WSW	184.86	<a href="#">87</a>

<u>Equal/Higher Elevation</u>	<u>Address</u>	<u>Direction</u>	<u>Distance (m)</u>	<u>Map Key</u>
CLARIDGE HOMES (CENTRETOWN) INC.	287 LISGAR STREET OTTAWA ON	WSW	184.86	<a href="#">87</a>
Claridge Homes Limited Partnership	287 Lisgar Street Ottawa ON K2P 0E1	WSW	184.86	<a href="#">87</a>
Claridge Homes	287 Lisgar Street Ottawa ON K2P 0E1	WSW	184.86	<a href="#">87</a>
GVT. OF CAN. - NATIONAL DEFENCE	CRAD/DSIS-NATIONAL DEFENCE HEADQUARTERS 190 O'CONNOR ST. OTTAWA ON K1A 1G8	W	185.62	<a href="#">89</a>
GVT. OF CAN. - NATIONAL DEFENCE	190 O'CONNOR STREET DIRECTORATE, SCIENTIFIC INFORMAT.SERVICE OTTAWA ON K1A 1G8	W	185.62	<a href="#">89</a>
GVT. OF CAN. - NATIONAL DEFENCE 18-192	CRAD/DSIS-NATIONAL DEFENCE HEADQUARTERS 190 O'CONNOR ST. OTTAWA ON K1A 1G8	W	185.62	<a href="#">89</a>
DEPT. OF NATIONAL DEFENCE	DEFENCE RESEARCH DEVELOPMENT BRANCH 190 O'CONNOR STREET OTTAWA ON K1A 0K2	W	185.62	<a href="#">89</a>
Marilena Guerra	146 Nepean Street Ottawa ON	W	201.26	<a href="#">105</a>
MANULIFE FINANCIAL	220 LAURIER AVENUE WEST OTTAWA ON K1P 5Z9	NW	226.03	<a href="#">126</a>
MANULIFE FINANCIAL	220 LAURIER AVENUE WEST OTTAWA ON K1P 5Z9	NW	226.03	<a href="#">126</a>
MANULIFE FINANCIAL	220 LAURIER AVENUE WEST OTTAWA ON K1P 5Z9	NW	226.03	<a href="#">126</a>

<b><u>Equal/Higher Elevation</u></b>	<b><u>Address</u></b>	<b><u>Direction</u></b>	<b><u>Distance (m)</u></b>	<b><u>Map Key</u></b>
MANULIFE FINANCIAL	220 LAURIER AVENUE WEST OTTAWA ON	NW	226.03	<a href="#">126</a>
MANULIFE FINANCIAL	220 LAURIER AVENUE WEST OTTAWA ON K1P 5Z9	NW	226.03	<a href="#">126</a>
MANULIFE FINANCIAL	220 LAURIER AVENUE WEST OTTAWA ON K1P 5Z9	NW	226.03	<a href="#">126</a>
MANULIFE FINANCIAL	220 LAURIER AVENUE WEST OTTAWA ON K1P 5Z9	NW	226.03	<a href="#">126</a>
MANULIFE FINANCIAL	220 LAURIER AVENUE WEST OTTAWA ON K1P 5Z9	NW	226.03	<a href="#">126</a>
Shell Canada Products	154 O+Connor Street Ottawa ON K2P 1T5	W	226.32	<a href="#">127</a>
Shell Canada Products	154 O+Connor Street Ottawa ON K2P 1T5	W	226.32	<a href="#">127</a>
Prime Mechanical	151 O'Connor Ottawa ON K2P 2M5	WNW	235.43	<a href="#">139</a>
Canus Plastics Inc.	300 Lisgar St. Ottawa ON	WSW	247.80	<a href="#">153</a>
Bassi Construction	300 lisgar st ottawa ON K2P 0E2	WSW	247.80	<a href="#">153</a>
<b><u>Lower Elevation</u></b>	<b><u>Address</u></b>	<b><u>Direction</u></b>	<b><u>Distance (m)</u></b>	<b><u>Map Key</u></b>
Taggart Corporation Ltd.	257 Lisgar Street Ottawa ON K2P 0C7	W	69.16	<a href="#">11</a>

Taggart Group Ltd	257 Lisgar St Ottawa ON K2P1P0	W	69.16	<a href="#">11</a>
CYBERMEDIX HEALTH SERVICES LTD.	180 METCALFE ST., OTTAWA C/O 6 VANSCO RD. TORONTO ON K2P 1P5	NNW	70.84	<a href="#">12</a>
CYBERMEDIX (SEE & USE ON0245133) 11-261	180 METCALFE ST., OTTAWA C/O 6 VANSCO RD. TORONTO ON K2P 1P5	NNW	70.84	<a href="#">12</a>
CYBERMEDIX HEALTH SERVICES LTD. 11-261	180 METCALFE ST., OTTAWA C/O 6 VANSCO RD. TORONTO ON K2P 1P5	NNW	70.84	<a href="#">12</a>
CYBERMEDIX HEALTH (SEE & USE ON0245133)	180 METCALFE STREET OTTAWA ON K2P 1P5	NNW	70.84	<a href="#">12</a>
CANADIAN MEDICAL LABORATORIES LIMITED	180 METCALFE STREET, STE. 402 OTTAWA ON K2P 2E9	NNW	70.84	<a href="#">12</a>
DIAGNOSTIC IMAGING CONSULTANTS	205-180 METCALFE ST. C/O 301-11 ROSEMOUNT AVE. OTTAWA ON K2P 1P5	NNW	70.84	<a href="#">12</a>
DIAGNOSTIC IMAGING CONSULTANTS 12-543	205-180 METCALFE ST. C/O 301-11 ROSEMOUNT AVE. OTTAWA ON K2P 1P5	NNW	70.84	<a href="#">12</a>
CENTRA CARE HEALTH SERVICES 00-000	180 METCALFE SUITE 201 OTTAWA ON K2P 1P5	NNW	70.84	<a href="#">12</a>
Excavation Rene St-Pierre Inc.	180 Metcalfe Street Ottawa ON K2P 1P5	NNW	70.84	<a href="#">12</a>
Danosh construction	325 Cooper St ottawa ON K2P 0G5	SW	71.30	<a href="#">13</a>
Danosh construction	325 Cooper St ottawa ON K2P 0G5	SW	71.30	<a href="#">13</a>

OCSCC - 961	179 Metcalfe Street Ottawa ON K2P 0V8	NNE	79.87	<a href="#">16</a>
Claridge Homes Corporation	96 Nepean Street Ottawa ON	WNW	86.34	<a href="#">18</a>
Regency Towers Ltd.	261 Cooper Street Ottawa ON K2P 0G3	E	110.30	<a href="#">33</a>
ARTEXT (OUT OF BUS)	225 METCALFE STREET, SUITE 710 OTTAWA ON K2P 1P9	ESE	117.86	<a href="#">39</a>
ARTEXT ELECTRONIC PUBLISHING INC.	225 METCALFE STREET, SUITE 710 OTTAWA ON K2P 1P9	ESE	117.86	<a href="#">39</a>
TAGGART CORPORATION	708-225 Metcalfe Street OTTAWA ON K2P 1P9	ESE	117.86	<a href="#">39</a>
Drs. John and Micaela Fitzgerald Dentistry Profess	225 Metcalfe Street Suite 102 Ottawa ON K2P 1P9	ESE	117.86	<a href="#">39</a>
Drs. John and Micaela Fitzgerald Dentistry Profess	225 Metcalfe Street Suite 102 Ottawa ON K2P 1P9	ESE	117.86	<a href="#">39</a>
Dr. J. Li Dentistry Professional Corporation	400-225 Metcalfe Street Ottawa ON K2P1P9	ESE	117.86	<a href="#">39</a>
dr stanley shiff/dr dana shiff	225 metcalfe st suite 503 ottawa ON K2P1P9	ESE	117.86	<a href="#">39</a>
Dr. J. Li Dentistry Professional Corporation	400-225 Metcalfe Street Ottawa ON K2P1P9	ESE	117.86	<a href="#">39</a>
Drs. John and Micaela Fitzgerald Dentistry Profess	225 Metcalfe Street Suite 102 Ottawa ON K2P 1P9	ESE	117.86	<a href="#">39</a>



Dr. J. Li Dentistry Professional Corporation	400-225 Metcalfe Street Ottawa ON K2P1P9	ESE	117.86	<a href="#">39</a>
dr stanley shiff/dr dana shiff	225 metcalfe st suite 503 ottawa ON K2P1P9	ESE	117.86	<a href="#">39</a>
Drs. John and Micaela Fitzgerald Dentistry Profess	225 Metcalfe Street Suite 102 Ottawa ON K2P 1P9	ESE	117.86	<a href="#">39</a>
Dr. J. Li Dentistry Professional Corporation	400-225 Metcalfe Street Ottawa ON K2P1P9	ESE	117.86	<a href="#">39</a>
Metcalfe Street Dental	225 Metcalfe Street, Unit 104 Ottawa ON K2P1P9	ESE	117.86	<a href="#">39</a>
dr stanley shiff/dr dana shiff	225 metcalfe st suite 503 ottawa ON K2P1P9	ESE	117.86	<a href="#">39</a>
Drs. John and Micaela Fitzgerald Dentistry Profess	225 Metcalfe Street Suite 102 Ottawa ON K2P 1P9	ESE	117.86	<a href="#">39</a>
Metcalfe Street Dental	225 Metcalfe Street, Unit 104 Ottawa ON K2P1P9	ESE	117.86	<a href="#">39</a>
Metcalfe Street Dental	225 Metcalfe Street Unit 104 Ottawa ON K2P1P9	ESE	117.86	<a href="#">39</a>
dr stanley shiff/dr dana shiff	225 metcalfe st suite 503 ottawa ON K2P1P9	ESE	117.86	<a href="#">39</a>
Drs. John and Micaela Fitzgerald Dentistry Profess	225 Metcalfe Street Suite 102 Ottawa ON K2P 1P9	ESE	117.86	<a href="#">39</a>
Metcalfe Street Dental	225 Metcalfe Street Unit 104 Ottawa ON K2P1P9	ESE	117.86	<a href="#">39</a>
Metcalfe Street Dental	225 Metcalfe Street Unit 104 Ottawa ON K2P1P9	ESE	117.86	<a href="#">39</a>

Drs. John and Micaela Fitzgerald Dentistry Profess	225 Metcalfe Street Suite 102 Ottawa ON K2P 1P9	ESE	117.86	<a href="#">39</a>
Metcalfe and Cooper Family Dentistry	225 Metcalfe St. Unit 507 Ottawa ON K2P 1P9	ESE	117.86	<a href="#">39</a>
Timbercreek Communities	222 Metcalfe St Ottawa ON K2P 1R2	ESE	133.17	<a href="#">44</a>
XEROX BUSINESS SERVICES	BELL CANADA BUILDING 160 ELGIN STREET, ROOM 97 OTTAWA ON K2P 2C4	N	138.54	<a href="#">49</a>
XEROX CANADA LTD	BELL CANADA BUILDING 160 ELGIN STREET, ROOM 97 OTTAWA ON K2P 2C4	N	138.54	<a href="#">49</a>
BELL CANADA	ADMINISTRATIVE SERVICES 160 ELGIN F3 OTTAWA ON K1J 3T4	N	138.54	<a href="#">49</a>
BELL CANADA	ADMINISTRATIVE SERVICES 3RD FLOOR-160 ELGIN ST. OTTAWA ON K1G 3J4	N	138.54	<a href="#">49</a>
BELL CANADA	160 ELGIN STREET OTTAWA ON K2P 2C4	N	138.54	<a href="#">49</a>
BELL CANADA 05-191	ADMINISTRATIVE SERVICES 3RD FLOOR-160 ELGIN ST. OTTAWA ON K1G 3J4	N	138.54	<a href="#">49</a>
BELL CANADA 05-191	160 ELGIN STREET OTTAWA ON K2P 2C4	N	138.54	<a href="#">49</a>
KARA-FOTO 1 HOUR LAB	160 ELGIN STREET OTTAWA ON K2P 2C4	N	138.54	<a href="#">49</a>
MEDICAL ARTS DESPENSARY OF OTTAWA	160 ELGIN STREET OTTAWA ON K2P 2C4	N	138.54	<a href="#">49</a>

SITQ IMMOBILIER	160 ELGIN STREET, 16TH FLOOR OTTAWA ON K2P 2P7	N	138.54	<a href="#">49</a>
160 ELGIN REIT	160 ELGIN STREET, SUITE 1500 OTTAWA ON K2P-2P7	N	138.54	<a href="#">49</a>
MEDICAL ARTS DISPENSARY OF OTTAWA (2003) LTD.	160 ELGIN STREET OTTAWA ON	N	138.54	<a href="#">49</a>
MEDICAL ARTS DISPENSARY OF OTTAWA (2003) LTD.	160 ELGIN STREET OTTAWA ON	N	138.54	<a href="#">49</a>
BELL CANADA	160 ELGIN ST OTTAWA ON	N	138.54	<a href="#">49</a>
160 ELGIN REIT	160 ELGIN STREET, SUITE 1500 OTTAWA ON	N	138.54	<a href="#">49</a>
LCI Medical Clinic and Spa	160 Elgin St. Place Bell, Main Floor Ottawa ON K2P2P7	N	138.54	<a href="#">49</a>
BELL CANADA	160 ELGIN ST OTTAWA ON	N	138.54	<a href="#">49</a>
160 ELGIN REIT	160 ELGIN STREET, SUITE 1500 OTTAWA ON	N	138.54	<a href="#">49</a>
160 ELGIN REIT	160 ELGIN STREET, SUITE 1500 OTTAWA ON	N	138.54	<a href="#">49</a>
160 ELGIN REIT	160 ELGIN STREET, SUITE 1500 OTTAWA ON K2P-2P7	N	138.54	<a href="#">49</a>
160 ELGIN REIT	160 ELGIN STREET, SUITE 1500 OTTAWA ON	N	138.54	<a href="#">49</a>

MEDICAL ARTS DISPENSARY OF OTTAWA (2003) LTD.	160 ELGIN STREET OTTAWA ON	N	138.54	<a href="#">49</a>
160 ELGIN REIT	160 ELGIN STREET, SUITE 1500 OTTAWA ON K2P-2P7	N	138.54	<a href="#">49</a>
160 ELGIN REIT	160 ELGIN STREET, SUITE 1500 OTTAWA ON K2P-2P7	N	138.54	<a href="#">49</a>
Dr Norma Faycal, Dentistry Professional Corporatio	160 Elgin Street, Unit 18 Ottawa ON K2P 2P7	N	138.54	<a href="#">49</a>
MEDICAL ARTS DISPENSARY OF OTTAWA (2003) LTD.	160 ELGIN STREET OTTAWA ON K2P 2P7	N	138.54	<a href="#">49</a>
160 ELGIN REIT	160 ELGIN STREET, SUITE 1500 OTTAWA ON K2P-2P7	N	138.54	<a href="#">49</a>
MEDICAL ARTS DISPENSARY OF OTTAWA (2003) LTD.	160 ELGIN STREET OTTAWA ON K2P 2P7	N	138.54	<a href="#">49</a>
Dr Norma Faycal, Dentistry Professional Corporatio	160 Elgin Street, Unit 18 Ottawa ON K2P 2P7	N	138.54	<a href="#">49</a>
160 ELGIN REIT	160 ELGIN STREET, SUITE 1500 OTTAWA ON K2P-2P7	N	138.54	<a href="#">49</a>
Rexall Pharmacy Group Ltd.	160 Elgin Street #20 Ottawa ON K2P2C4	N	138.54	<a href="#">49</a>
Bell	160 Elgin St Ottawa ON K1A 0W9	N	138.54	<a href="#">49</a>
Bell	160 Elgin St Ottawa ON K1A 0W9	N	138.54	<a href="#">49</a>
160 ELGIN REIT	160 ELGIN STREET, SUITE 1500 OTTAWA ON K2P-2P7	N	138.54	<a href="#">49</a>

Rexall Pharmacy Group Ltd.	160 Elgin Street #20 Ottawa ON K2P2C4	N	138.54	<a href="#">49</a>
Metcalf St. Chiropractic and Wellness Centre	164 Metcalfe St. Ottawa ON K2P 1P2	NNW	142.37	<a href="#">53</a>
TAGGART CORPORATION	235 SOMERSET STREET WEST OTTAWA ON K2P 0J3	ESE	151.14	<a href="#">59</a>
CANEX 07-748	208-245 COOPER STREET OTTAWA ON K2P 0G2	ENE	161.82	<a href="#">67</a>
CANEX	208-245 COOPER STREET OTTAWA ON K2P 0G2	ENE	161.82	<a href="#">67</a>
Dept. of National Defence	Vered Building 245 Cooper Steet Ottawa ON K2P 0G2	ENE	161.82	<a href="#">67</a>
Besner Vered (1980) Ltd	245 Cooper Street Ottawa ON K2P 0G2	ENE	161.82	<a href="#">67</a>
Besner Vered (1980) Ltd	245 Cooper Street Ottawa ON K2P 0G2	ENE	161.82	<a href="#">67</a>
Besner Vered (1980) Ltd	245 Cooper Street Ottawa ON K2P 0G2	ENE	161.82	<a href="#">67</a>
Besner Vered (1980) Ltd	245 Cooper Street Ottawa ON K2P 0G2	ENE	161.82	<a href="#">67</a>
GLENVIEW CORPORATION	270 SOMERSET WEST OTTAWA ON K2P 0J7	SSE	166.08	<a href="#">72</a>
GTA'S Finest Restoration	236 Somerset Ottawa ON K2P0J4	ESE	189.28	<a href="#">91</a>

Elevation Elevator Inc.	215 Somerset Street, West Ottawa ON K2P0J3	E	208.24	<a href="#">112</a>
OCSCC # 1049 The Properties Group	222 Somerset St. West Ottawa ON K2P 0A7	ESE	208.44	<a href="#">113</a>
ARNON DEVELOPMENT CORPORATION LIMITED	180 ELGIN STREET OTTAWA ON K2P 2K3	NE	209.26	<a href="#">114</a>
RON Engineering	180 Elgin Street Ottawa ON	NE	209.26	<a href="#">114</a>
Arnon Development Corp Ltd.	180 Elgin Street Ottawa ON K2P 2K3	NE	209.26	<a href="#">114</a>
Arnon Development Corp Ltd.	180 Elgin Street Ottawa ON K2P 2K3	NE	209.26	<a href="#">114</a>
160 ELGIN REIT	160 ELGIN STREET, SUITE 1500 OTTAWA ON K2P-2P7	NNE	214.67	<a href="#">119</a>
Bell	160 Elgin St Ottawa ON K1A 0W9	NNE	214.67	<a href="#">119</a>
Rexall Pharmacy Group Ltd.	160 Elgin Street #20 Ottawa ON K2P2C4	NNE	214.67	<a href="#">119</a>
Rexall Pharmacy Group Ltd.	160 Elgin Street #20 Ottawa ON K2P2C4	NNE	214.67	<a href="#">119</a>
160 ELGIN REIT	160 ELGIN STREET, SUITE 1500 OTTAWA ON K2P-2P7	NNE	214.67	<a href="#">119</a>
Bell	160 Elgin St Ottawa ON K1A 0W9	NNE	214.67	<a href="#">119</a>
Morguard Investments Limited	151 Metcalfe St Ottawa ON L3Z3J2	NNW	216.39	<a href="#">120</a>

Arnon Development Corp Ltd.	180 Elgin Street Ottawa ON K2P 2K3	NE	217.12	<a href="#">121</a>
Arnon Development Corp Ltd.	180 Elgin Street Ottawa ON K2P 2K3	NE	217.12	<a href="#">121</a>
KIDINKS HOLDINGS INC	200 LAURIER AVENUE WEST OTTAWA ON K1P 6M7	NW	229.85	<a href="#">134</a>
KIDINKS HOLDINGS INC	200 LAURIER AVENUE WEST OTTAWA ON K1P 6M7	NW	229.85	<a href="#">134</a>
KIDINKS HOLDINGS INC.	200 LAURIER AVENUE WEST OTTAWA ON K1P 6M7	NW	229.85	<a href="#">134</a>
Kidinks Holdings Inc.	200 Laurier Ave West Ottawa ON K1N 7N3	NW	229.85	<a href="#">134</a>
Gillin Engineering & Construction Ltd.	200 Laurier Avenue Ottawa ON K1P 6M7	NW	229.85	<a href="#">134</a>
CHIROPRACTIC HEALTH GROUP	150 METCALFE STREET, SUITE 2200 X-RAY ROOM OTTAWA ON K2P 1P1	NNW	231.54	<a href="#">135</a>
LITHWICK CORPORATION	150 METCALFE STREET OTTAWA ON K2P 1P1	NNW	231.54	<a href="#">135</a>
Metcalfe St. Chiropractic and Wellness Centre	150 METCALFE STREET, SUITE 2200 X-RAY ROOM OTTAWA ON K2P 1P1	NNW	231.54	<a href="#">135</a>
Northam CIGF Tenco (Metcalfe) Limited	150 Metcalfe Street Ottawa ON K2P 1P1	NNW	231.54	<a href="#">135</a>
OTTAWA CHEMISTS 29-553	192 LAURIER AVENUE WEST OTTAWA ON K1P 5J8	NW	237.18	<a href="#">145</a>

OTTAWA CHEMISTS	192 LAURIER AVENUE WEST OTTAWA ON K1P 5J8	NW	237.18	<a href="#">145</a>
TEAL PHOTOFINISHING	260 ELGIN ST. OTTAWA ON K2P 1L9	E	249.70	<a href="#">156</a>
TEAL PHOTOFINISH.(OUT OF BUSINESS)	260 ELGIN STREET OTTAWA ON K2P 1L9	E	249.70	<a href="#">156</a>
TEAL PHOTOFINISH.(OUT OF BUSINESS)37-403	260 ELGIN STREET OTTAWA ON K2P 1L9	E	249.70	<a href="#">156</a>

### **HINC - TSSA Historic Incidents**

A search of the HINC database, dated 2006-June 2009\* has found that there are 2 HINC site(s) within approximately 0.25 kilometers of the project property.

<u>Equal/Higher Elevation</u>	<u>Address</u>	<u>Direction</u>	<u>Distance (m)</u>	<u>Map Key</u>
	322 SOMERSET STREET WEST OTTAWA ON	SSW	237.28	<a href="#">146</a>

<u>Lower Elevation</u>	<u>Address</u>	<u>Direction</u>	<u>Distance (m)</u>	<u>Map Key</u>
	293 McLAREN STREET OTTAWA ON	SSE	235.56	<a href="#">140</a>

### **INC - Fuel Oil Spills and Leaks**

A search of the INC database, dated Feb 28, 2022 has found that there are 1 INC site(s) within approximately 0.25 kilometers of the project property.

<u>Lower Elevation</u>	<u>Address</u>	<u>Direction</u>	<u>Distance (m)</u>	<u>Map Key</u>
	170 LAURIER AVENUE, OTTAWA ON	NNW	248.78	<a href="#">155</a>

### **NPCB - National PCB Inventory**

A search of the NPCB database, dated 1988-2008\* has found that there are 5 NPCB site(s) within approximately 0.25 kilometers of the project property.



<u>Lower Elevation</u>	<u>Address</u>	<u>Direction</u>	<u>Distance (m)</u>	<u>Map Key</u>
TAGGART CORPORATION	225 METCALFE STREET SUITE 708 OTTAWA ON K2P 1P9	ESE	140.96	<a href="#">52</a>
BELL CANADA	160 ELGIN ST. OTTAWA ON K2P 2C4	NNE	197.86	<a href="#">97</a>
BELL CANADA	160 ELGIN STREET OTTAWA ON K1G 3J4	NNE	197.86	<a href="#">97</a>
BELL CANADA	160 ELGIN ST OTTAWA ON K1G 3J4	NNE	197.86	<a href="#">97</a>
BELL CANADA	160 ELGIN STREET SITE DECOMMISSIONED; 160 ELGIN STREET OTTAWA ON K1G 3J4	NNE	197.86	<a href="#">97</a>

### **NPRI - National Pollutant Release Inventory**

A search of the NPRI database, dated 1993-May 2017 has found that there are 10 NPRI site(s) within approximately 0.25 kilometers of the project property.

<u>Equal/Higher Elevation</u>	<u>Address</u>	<u>Direction</u>	<u>Distance (m)</u>	<u>Map Key</u>
MANULIFE	220 Laurier Avenue Ottawa ON K1P5S9	NW	226.03	<a href="#">126</a>

<u>Lower Elevation</u>	<u>Address</u>	<u>Direction</u>	<u>Distance (m)</u>	<u>Map Key</u>
H & R REIT	SUITE 1500 - 160 ELGIN STREET SUITE 1500 OTTAWA ON K2P2C4	NNE	197.86	<a href="#">97</a>
H & R REIT	160 ELGIN Street SUITE 1500 OTTAWA ON K2P2C4	NNE	197.86	<a href="#">97</a>
H&R REAL ESTATE INVESTMENT TRUST	SUITE 1500 - 160 ELGIN STREET NOT AVAILABLE OTTAWA ON K2P2C4	NNE	197.86	<a href="#">97</a>
H & R REIT	SUITE 1500 - 160 ELGIN STREET SUITE 1500 OTTAWA ON K2P2C4	NNE	197.86	<a href="#">97</a>

H&R REAL ESTATE INVESTMENT TRUST	SUITE 1500 - 160 ELGIN STREET NOT AVAILABLE OTTAWA ON K2P2C4	NNE	197.86	<a href="#">97</a>
H & R REIT	SUITE 1500 - 160 ELGIN STREET SUITE 1500 OTTAWA ON K2P2C4	NNE	197.86	<a href="#">97</a>
H & R REIT	SUITE 1500 - 160 ELGIN STREET SUITE 1500 OTTAWA ON K2P2C4	NNE	197.86	<a href="#">97</a>
H&R REAL ESTATE INVESTMENT TRUST	SUITE 1500 - 160 ELGIN STREET NOT AVAILABLE OTTAWA ON K2P2C4	NNE	197.86	<a href="#">97</a>
H & R REIT	SUITE 1500 - 160 ELGIN STREET SUITE 1500 OTTAWA ON K2P2C4	NNE	197.86	<a href="#">97</a>

### **OPCB - Inventory of PCB Storage Sites**

A search of the OPCB database, dated 1987-Oct 2004; 2012-Dec 2013 has found that there are 3 OPCB site(s) within approximately 0.25 kilometers of the project property.

<b><u>Lower Elevation</u></b>	<b><u>Address</u></b>	<b><u>Direction</u></b>	<b><u>Distance (m)</u></b>	<b><u>Map Key</u></b>
TAGGART CORPORATION	225 METCALFE STREET, SUITE 708 OTTAWA ON K2P 1P9	ESE	117.86	<a href="#">39</a>
TAGGART CORPORATION	225 METCALFE STREET, SUITE 708 OTTAWA ON K2P 1P9	ESE	117.86	<a href="#">39</a>
BELL CANADA - OTTAWA	160 ELGIN STREET OTTAWA CITY ON K2P 2P7	N	138.54	<a href="#">49</a>

### **PINC - Pipeline Incidents**

A search of the PINC database, dated Feb 28, 2021 has found that there are 8 PINC site(s) within approximately 0.25 kilometers of the project property.

<b><u>Equal/Higher Elevation</u></b>	<b><u>Address</u></b>	<b><u>Direction</u></b>	<b><u>Distance (m)</u></b>	<b><u>Map Key</u></b>
KEN RALPH	231 O'CONNOR ST.,OTTAWA,ON, K2P 1T8,CA ON	SSW	148.72	<a href="#">58</a>

<u>Equal/Higher Elevation</u>	<u>Address</u>	<u>Direction</u>	<u>Distance (m)</u>	<u>Map Key</u>
ENBRIDGE GAS INC	142 NEPEAN ST.,OTTAWA,ON,K2P 2N2,CA ON	W	187.57	<a href="#">90</a>
<b><u>Lower Elevation</u></b>	<b><u>Address</u></b>	<b><u>Direction</u></b>	<b><u>Distance (m)</u></b>	<b><u>Map Key</u></b>
OTTAWA GREENBELT CONSTRUCTION LTD	250 LISGAR ST.,OTTAWA,ON,K2P 0C8,CA ON	WSW	38.81	<a href="#">6</a>
PIPELINE HIT 1"	331 COOPER ST.,OTTAWA,ON,K2P 0G5,CA ON	SW	94.53	<a href="#">25</a>
PIPELINE HIT 1/2"	310 COOPER ST.,OTTAWA,ON,K2P 0G7,CA ON	SSE	98.80	<a href="#">30</a>
SAMIR GHATTAS	METCALFE & NEPEAN.,OTTAWA, ON.,CA ON	N	110.38	<a href="#">34</a>
PIPELINE HIT 2"	ACROSS FROM 160 ELGIN ST., OTTAWA,ON,K2P 2C4,CA ON	NNE	214.67	<a href="#">119</a>
ENBRIDGE GAS INC	LISGAR ST AND ELGIN ST,SE CORNER,OTTAWA,ON,K2P 1L6,CA ON	ENE	236.77	<a href="#">142</a>

### **PRT - Private and Retail Fuel Storage Tanks**

A search of the PRT database, dated 1989-1996\* has found that there are 1 PRT site(s) within approximately 0.25 kilometers of the project property.

<u>Equal/Higher Elevation</u>	<u>Address</u>	<u>Direction</u>	<u>Distance (m)</u>	<u>Map Key</u>
BYTOWN TOWING & AUTOCARE LTD	154 O CONNOR ST AT GLOUCESTER OTTAWA ON	W	226.32	<a href="#">127</a>

### **PTTW - Permit to Take Water**

A search of the PTTW database, dated 1994 - Sep 30, 2022 has found that there are 3 PTTW site(s) within approximately 0.25

kilometers of the project property.

<u>Equal/Higher Elevation</u>	<u>Address</u>	<u>Direction</u>	<u>Distance (m)</u>	<u>Map Key</u>
Claridge Homes (287 Lisgar) Inc.	287 Lisgar Street City of Ottawa, Ontario CITY OF OTTAWA ON	WSW	184.86	<a href="#">87</a>

<u>Lower Elevation</u>	<u>Address</u>	<u>Direction</u>	<u>Distance (m)</u>	<u>Map Key</u>
1578051 Ontario Inc.	237 Somerset Street West Ottawa ON K2P 0J3	ESE	138.66	<a href="#">50</a>
Claridge Homes (70 Gloucester) Inc.	70 Gloucester Street and 89-91 Nepean Street Address: 70 Gloucester Street St, Ottawa, City District Office: Ottawa GeoReference: Zone: 18, UTM Easting: 445635, UTM Northing: 5029740, , Site #: 0723-AH5JSZ CITY OF OTTAWA ON	NW	156.34	<a href="#">63</a>

### **RSC - Record of Site Condition**

A search of the RSC database, dated 1997-Sept 2001, Oct 2004-Sep 2022 has found that there are 6 RSC site(s) within approximately 0.25 kilometers of the project property.

<u>Equal/Higher Elevation</u>	<u>Address</u>	<u>Direction</u>	<u>Distance (m)</u>	<u>Map Key</u>
CLARIDGE HOMES (287 LISGAR) INC.	287 LISGAR STREET, OTTAWA, ON K2P 0E1 Ottawa ON	WSW	184.86	<a href="#">87</a>

Soho Lisgar Inc.	300 Lisgar Street, Ottawa, Ontario, K2P 1T6, ON K2P 0E2	WSW	247.80	<a href="#">153</a>
------------------	---	-----	--------	---------------------

<u>Lower Elevation</u>	<u>Address</u>	<u>Direction</u>	<u>Distance (m)</u>	<u>Map Key</u>
CLARIDGE HOMES (89 NEPEAN) INC.	89 NEPEAN STREET, OTTAWA, ON K2P 0A2 Ottawa ON	NW	101.76	<a href="#">31</a>

170 METCALFE STREET LIMITED	170 METCALFE STREET, OTTAWA, ON K2P 1P3 Ottawa ON	NNW	125.12	<a href="#">41</a>
-----------------------------	---	-----	--------	--------------------

CLARIDGE HOMES (70 GLOUCESTER) INC.	70 GLOUCESTER STREET, OTTAWA, ON K2P 0A2 Ottawa ON	NW	151.52	<a href="#">60</a>
ELGAR HOLDINGS INC.	200 ELGIN STREET, OTTAWA, ON K2P 1L5 Ottawa ON	ENE	224.78	<a href="#">125</a>

### **SCT - Scott's Manufacturing Directory**

A search of the SCT database, dated 1992-Mar 2011\* has found that there are 31 SCT site(s) within approximately 0.25 kilometers of the project property.

<b><u>Equal/Higher Elevation</u></b>	<b><u>Address</u></b>	<b><u>Direction</u></b>	<b><u>Distance (m)</u></b>	<b><u>Map Key</u></b>
Canadian Council on Social	190 O'Connor St Suite 100 Ottawa ON K2P 2R3	W	185.62	<a href="#">89</a>
Koffman Signs Ltd.	146 Nepean St Ottawa ON K2P 0B6	W	201.26	<a href="#">105</a>
KOFFMAN SIGNS	146 NEPEAN ST OTTAWA ON K2P 0B6	W	201.26	<a href="#">105</a>
CBIE - Cdn Bur for Intl Educ	220 Laurier Ave W Suite 1550 Ottawa ON K1P 5Z9	NW	226.03	<a href="#">126</a>
Print Three Inc	220 Laurier Ave W Ottawa ON K1P 5Z9	NW	226.03	<a href="#">126</a>
Canadian Bureau for International Education	220 Laurier Ave W Suite 1100 Ottawa ON K1P 5Z9	NW	226.03	<a href="#">126</a>
Print Three	220 Laurier Ave W Ottawa ON K1P 5Z9	NW	226.03	<a href="#">126</a>
LINKTEK CORPORATION	220 LAURIER AVE W OTTAWA ON K1P 5Z9	NW	226.03	<a href="#">126</a>
LE PRINT SUPER EXPRESS	220 LAURIER AVE W OTTAWA ON K1P 5Z9	NW	226.03	<a href="#">126</a>

<b><u>Equal/Higher Elevation</u></b>	<b><u>Address</u></b>	<b><u>Direction</u></b>	<b><u>Distance (m)</u></b>	<b><u>Map Key</u></b>
Canus Signs Plastics Ltd.	300 Lisgar St Ottawa ON K2P 0E2	WSW	247.80	<a href="#"><u>153</u></a>
Canus Plastics Inc.	300 Lisgar St Ottawa ON K2P 0E2	WSW	247.80	<a href="#"><u>153</u></a>
<b><u>Lower Elevation</u></b>	<b><u>Address</u></b>	<b><u>Direction</u></b>	<b><u>Distance (m)</u></b>	<b><u>Map Key</u></b>
DOMUS SOFTWARE LTD	309 COOPER ST UNIT 500 OTTAWA ON K2P 0G5	SSW	44.46	<a href="#"><u>8</u></a>
The Canadian Council on Social Development	309 Cooper St Floor 5 Ottawa ON K2P 0G5	SSW	44.46	<a href="#"><u>8</u></a>
Cdn Council on Social Dev	309 Cooper St Floor 5 Ottawa ON K2P 0G5	SSW	44.46	<a href="#"><u>8</u></a>
The Ottawa XPress	309 Cooper St Suite 401 Ottawa ON K2P 0G5	SSW	44.46	<a href="#"><u>8</u></a>
Itplanit Services Corp.	180 Metcalfe St Suite 503 Ottawa ON K2P 1P5	NNW	70.84	<a href="#"><u>12</u></a>
HICKS MEDIA	300 Cooper St Suite 30 Ottawa ON K2P 0G7	SE	95.69	<a href="#"><u>26</u></a>
Hicks Media - Div. of Gidney News & Publishing Limited	300 Cooper St Suite 30 Ottawa ON K2P 0G7	SE	95.69	<a href="#"><u>26</u></a>
F K Dental Lab Ltd	225 Metcalfe St Suite 500 Ottawa ON K2P 1P9	ESE	140.96	<a href="#"><u>52</u></a>
Chromatek Dental Laboratories	225 Metcalfe St Suite 500 Ottawa ON K2P 1P9	ESE	140.96	<a href="#"><u>52</u></a>

Cdn Council-International Law	236 Metcalfe St Suite 215 Ottawa ON K2P 1R3	SE	179.79	<a href="#">82</a>
Air Force Productions Ltd.	222 Somerset St W Ottawa ON K2P 2G3	ESE	208.44	<a href="#">113</a>
The Canadian Academy of Eng	180 Elgin St Suite 1402 Ottawa ON K2P 2K3	NE	209.26	<a href="#">114</a>
Summit: The Business Of Public	180 Elgin St Suite 800 Ottawa ON K2P 2K3	NE	209.26	<a href="#">114</a>
Espial Group Inc.	200 Elgin St Unit 900 Ottawa ON K2P 1L5	ENE	224.78	<a href="#">125</a>
Communiqué - CASLPA	200 Elgin St Suite 401 Ottawa ON K2P 1L5	ENE	224.78	<a href="#">125</a>
Atreus Systems Corp.	200 Elgin St Floor 3 Ottawa ON K2P 1L5	ENE	224.78	<a href="#">125</a>
CANADIAN LIBRARY ASSOCIATION	200 ELGIN ST SUITE 602 OTTAWA ON K2P 1L5	ENE	224.78	<a href="#">125</a>
Inuit Today Newsletter	170 Laurier Ave W Suite 510 Ottawa ON K1P 5V5	NNW	248.78	<a href="#">155</a>
Fisheries Council of Canada	170 Laurier Ave W Suite 900 Ottawa ON K1P 5V5	NNW	248.78	<a href="#">155</a>
ATCO Structures & Logistics	170 Laurier Ave W Suite 100 Ottawa ON K1P 5V5	NNW	248.78	<a href="#">155</a>

## **SPL - Ontario Spills**

A search of the SPL database, dated 1988-Sep 2020; Dec 2020-Mar 2021 has found that there are 19 SPL site(s) within approximately 0.25 kilometers of the project property.

<b><u>Equal/Higher Elevation</u></b>	<b><u>Address</u></b>	<b><u>Direction</u></b>	<b><u>Distance (m)</u></b>	<b><u>Map Key</u></b>
Enbridge Gas Distribution Inc.	331 Cooper St. Ottawa ON	SW	97.68	<a href="#"><u>29</u></a>
Claridge Homes (Carson) Inc.	287 Lisgar Avenue Ottawa ON K2P 1K8	WSW	184.86	<a href="#"><u>87</u></a>
SHELL CANADA PRODUCTS LTD.	154 O'CONNOR ST. SHELL CANADA GAS STATION SERVICE STATION OTTAWA CITY ON K2P 1T5	W	226.32	<a href="#"><u>127</u></a>
SHELL CANADA PRODUCTS LTD.	154 O'CONNER STREET SERVICE STATION OTTAWA CITY ON	W	226.32	<a href="#"><u>127</u></a>
OTTAWA HYDRO	375 COOPER STREET TRANSFORMER OTTAWA CITY ON K2P 0G8	SW	226.38	<a href="#"><u>128</u></a>
<b><u>Lower Elevation</u></b>				
Enbridge Gas Distribution Inc.	250 Lisgar Street Ottawa ON	WSW	38.81	<a href="#"><u>6</u></a>
MOTOR VEHICLE	250 LISGAR STR. MOTOR VEHICLE (OPERATING FLUID) OTTAWA CITY ON K2P 0C8	WSW	38.81	<a href="#"><u>6</u></a>
City of Ottawa	North side of Nepean St., near #88 (between O'Connor St. and Metcalfe St.) Ottawa ON	NW	88.28	<a href="#"><u>19</u></a>
Enbridge Gas Distribution Inc.	310 Cooper St. Ottawa ON	SSE	92.06	<a href="#"><u>24</u></a>
City of Ottawa	West side of intersection of Metcalfe St & Nepean St Ottawa ON	N	110.38	<a href="#"><u>34</u></a>
Enbridge Gas Distribution Inc.	Medcafe and Nepean Ottawa ON	N	110.38	<a href="#"><u>34</u></a>



Canadian Waste Services Inc.	160 ELGIN ST., AT NEPEAN ST. ENTRANCE<UNOFFICIAL> Ottawa ON	N	138.54	<a href="#">49</a>
	Across from 160 Elgin St Ottawa ON	N	138.54	<a href="#">49</a>
Enbridge Gas Distribution Inc.	175 Elgin St, Almonte Ottawa ON	NE	209.26	<a href="#">114</a>
s.21	283 Maclaren, Ottawa Ottawa ON	SSE	219.09	<a href="#">123</a>
PRIVATE BUSINESS	200 ELGIN STREET, ENTERPRISE PROPERTY GROUP STORAGE TANK OTTAWA CITY ON K2P 1L5	ENE	224.78	<a href="#">125</a>
Enbridge Gas Distribution Inc.	SE corner Lisgar St and Elgin st Ottawa ON	ENE	236.77	<a href="#">142</a>
	185 Somerset St. W Ottawa ON	E	236.99	<a href="#">144</a>
	170 Laurier Ave. Ottawa ON	NNW	248.78	<a href="#">155</a>

### **VAR - Variances for Abandonment of Underground Storage Tanks**

A search of the VAR database, dated Feb 28, 2022 has found that there are 1 VAR site(s) within approximately 0.25 kilometers of the project property.

<b><u>Lower Elevation</u></b>	<b><u>Address</u></b>	<b><u>Direction</u></b>	<b><u>Distance (m)</u></b>	<b><u>Map Key</u></b>
DALE R KENNY	309 COOPER ST.,,OTTAWA,ON,K2P 0G5,CA ON	SSW	32.94	<a href="#">4</a>

### **WWIS - Water Well Information System**

A search of the WWIS database, dated Jun 30 2022 has found that there are 28 WWIS site(s) within approximately 0.25 kilometers of the project property.

<u>Equal/Higher Elevation</u>	<u>Address</u>	<u>Direction</u>	<u>Distance (m)</u>	<u>Map Key</u>
	170 METCALFE ST lot D con C Ottawa ON  <i>Well ID:</i> 7318397	WNW	140.28	<a href="#"><u>51</u></a>
	355 COOPER ST Ottawa ON  <i>Well ID:</i> 7312995	WSW	142.49	<a href="#"><u>54</u></a>
	170 METCALFE ST lot D con C Ottawa ON  <i>Well ID:</i> 7318398	WNW	146.39	<a href="#"><u>57</u></a>
	ON  <i>Well ID:</i> 7382859	SSW	169.82	<a href="#"><u>76</u></a>
	355 COOPER ST OTTAWA ON  <i>Well ID:</i> 7305581	WSW	176.08	<a href="#"><u>79</u></a>
	ON  <i>Well ID:</i> 7391114	SSW	182.66	<a href="#"><u>85</u></a>
	ON  <i>Well ID:</i> 7391115	SSW	184.52	<a href="#"><u>86</u></a>
	ON  <i>Well ID:</i> 7391112	SSW	192.46	<a href="#"><u>95</u></a>
	ON  <i>Well ID:</i> 7211110	SSW	194.21	<a href="#"><u>96</u></a>
	315 COOPER ST Ottawa ON  <i>Well ID:</i> 7312996	SW	198.29	<a href="#"><u>98</u></a>
	154 O'CONNOR STREET Ottawa ON  <i>Well ID:</i> 7137421	WNW	198.53	<a href="#"><u>99</u></a>
	355 COOPER ST OTTAWA ON	WSW	199.43	<a href="#"><u>101</u></a>

<u>Equal/Higher Elevation</u>	<u>Address</u>	<u>Direction</u>	<u>Distance (m)</u>	<u>Map Key</u>
	<i>Well ID:</i> 7305582			
	355 COOPER ST OTTAWA ON	WSW	200.23	<a href="#">103</a>
	<i>Well ID:</i> 7305579			
	ON	SSW	202.39	<a href="#">106</a>
	<i>Well ID:</i> 7391113			
	154 O'CONNOR STREET Ottawa ON	WNW	204.92	<a href="#">109</a>
	<i>Well ID:</i> 7130914			
	ON	SSW	205.61	<a href="#">110</a>
	<i>Well ID:</i> 7382782			
	355 COOPER ST OTTAWA ON	WSW	205.70	<a href="#">111</a>
	<i>Well ID:</i> 7305580			
	154 O'CONNOR ST Ottawa ON	WNW	229.50	<a href="#">133</a>
	<i>Well ID:</i> 7139448			
<u>Lower Elevation</u>	<u>Address</u>	<u>Direction</u>	<u>Distance (m)</u>	<u>Map Key</u>
	250 Lisgar St Ottawa ON	SW	37.85	<a href="#">5</a>
	<i>Well ID:</i> 7334675			
	180 METCALFE STREET Ottawa ON	N	67.46	<a href="#">10</a>
	<i>Well ID:</i> 7236609			
	180 METCALFE STREET ON	NNW	70.84	<a href="#">12</a>
	<i>Well ID:</i> 7236607			
	331 Cooper St Ottawa ON	SW	95.90	<a href="#">27</a>
	<i>Well ID:</i> 7334763			
	ON	SE	134.96	<a href="#">45</a>

**Well ID:** 7211111

LISGAR STREET NE 144.74 [55](#)  
OTTAWA ON

**Well ID:** 7194477

170 METCALFE ST NW 145.14 [56](#)  
ON

**Well ID:** 7319978

BRONSON RD AND RAVEN ESE 154.63 [62](#)  
Ottawa ON

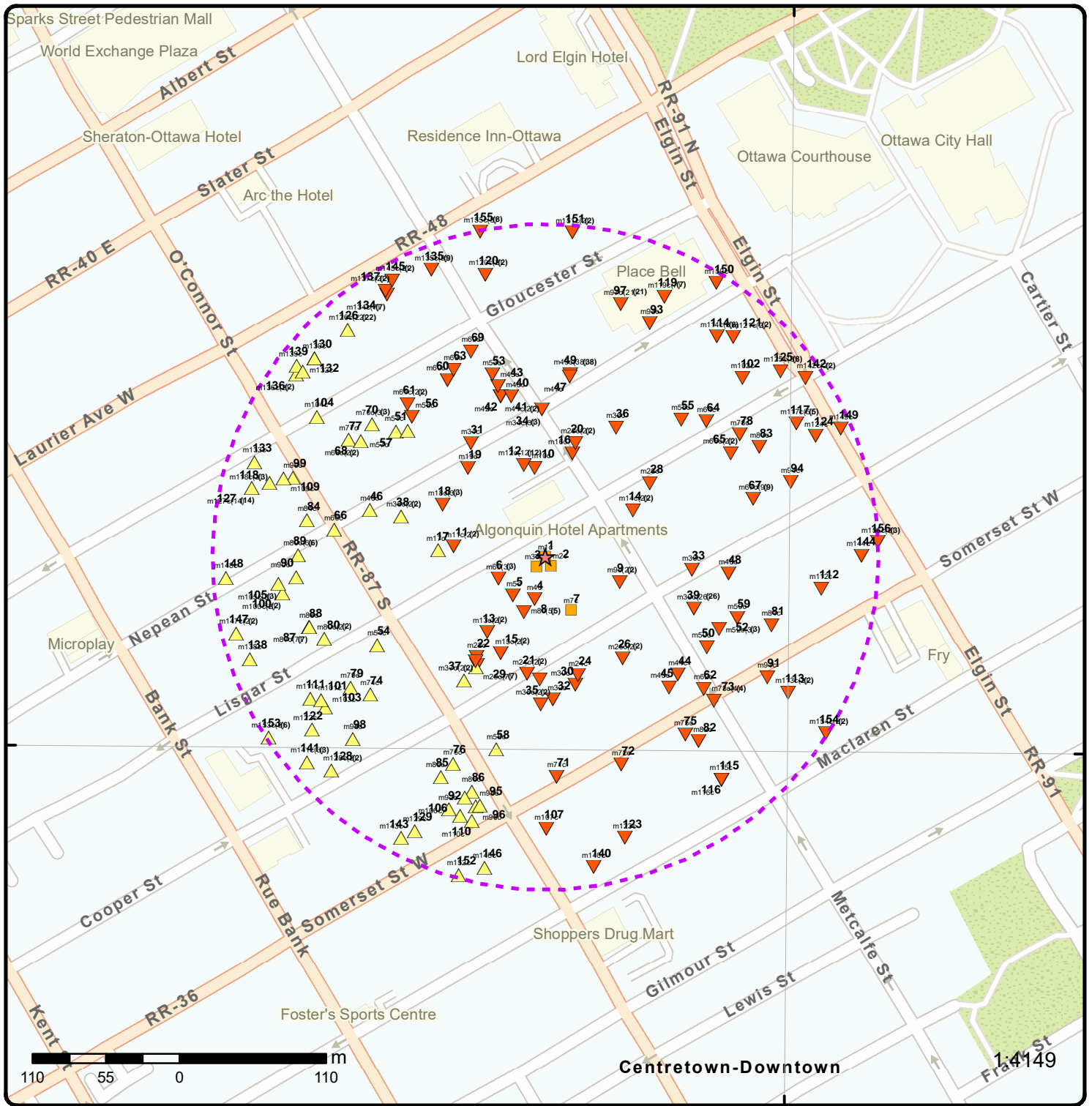
**Well ID:** 7337489

ON ENE 222.20 [124](#)

**Well ID:** 7382705

ON ENE 241.61 [149](#)

**Well ID:** 7382706



### Map: 0.25 Kilometer Radius

Order Number: 22110200170

Address: PE5905: 230 Lisgar Street, Ottawa, ON

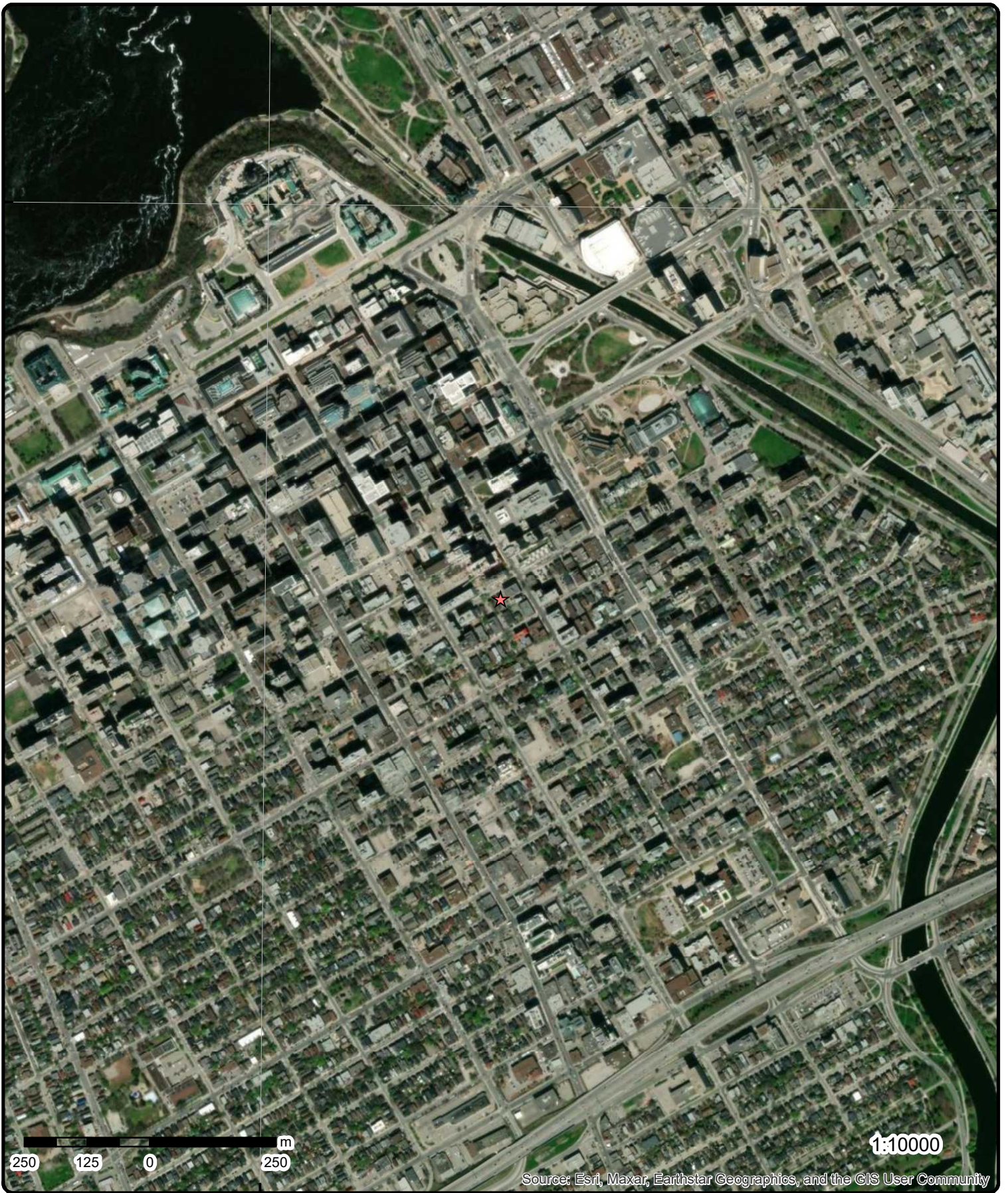


Project Property	Freeways; Highways	Beach	Shopping & Sports Area
Buffer Outline	Traffic Circle; Ramp	Airport	University/College
Eris Sites with Higher Elevation	Major Arterial; Minor Arterial	Industrial Area	Cemetery; Golf Course
Eris Sites with Same Elevation	Local Road	Military Base	Park (National)
Eris Sites with Lower Elevation	Service Road; Traffic Circle; Ramp	Aircraft Roads	Park (City/County)
Eris Sites with Unknown Elevation	Rail	Native Reservation	
		Hospital	

75°42'W

45°25'30"N

45°25'30"N



**Aerial** Year: 2022

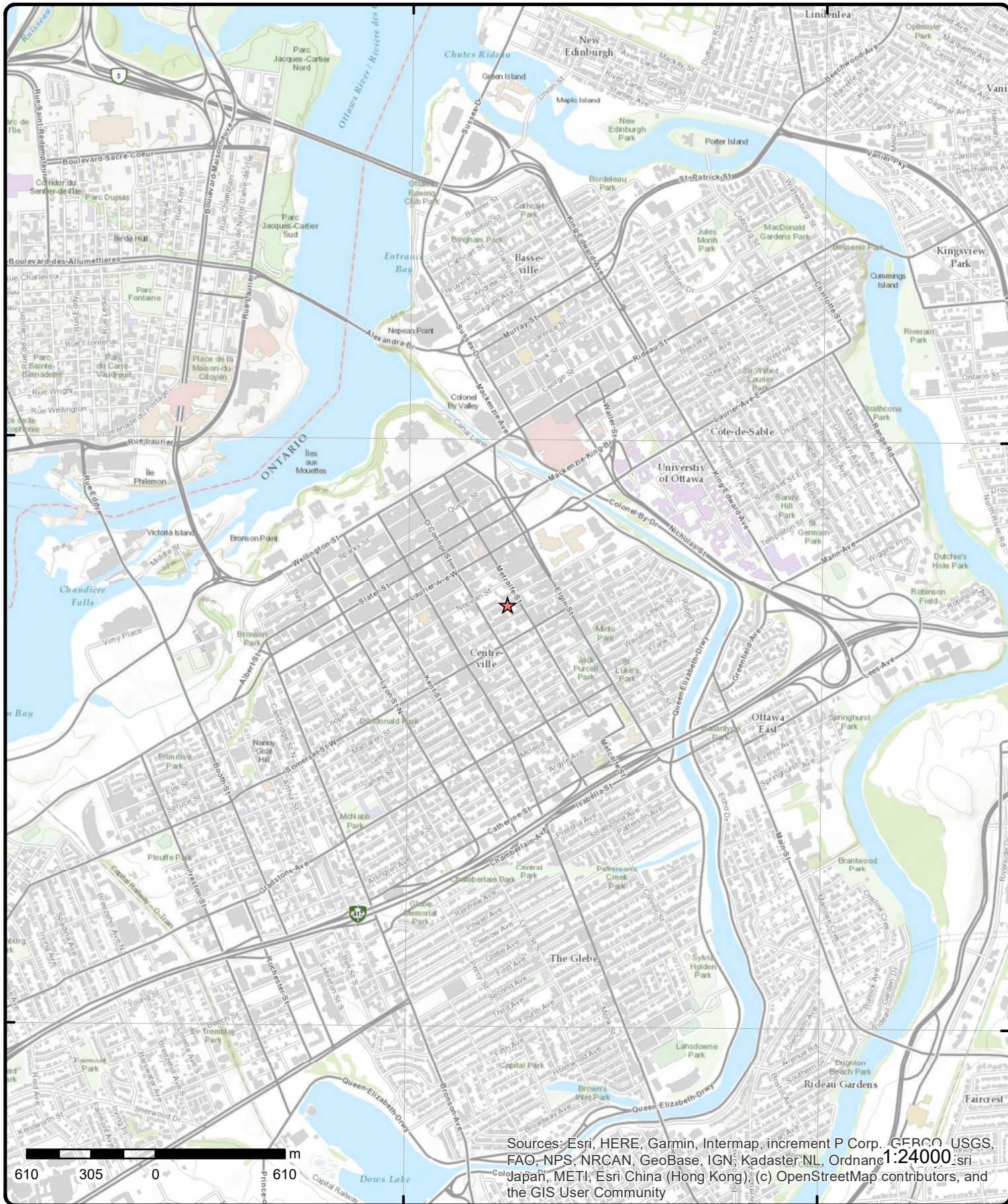
Order Number: 22110200170

**Address: PE5905: 230 Lisgar Street, Ottawa, ON**



Source: ESRI World Imagery

© ERIS Information Limited Partnership



Sources: Esri, HERE, Garmin, Intermap, increment P Corp., GEBCO, USGS, FAO, NPS, NRCAN, GeoBase, IGN, Kadaster, NL, Ordnance Survey, Esri, DeLorme, Swire, Nippon, Nippon, METI, Esri China (Hong Kong), Swire, Nippon, Nippon, and the GIS User Community

# Topographic Map

Address: PE5905: 230 Lisgar Street, ON

Source: ESRI World Topographic Map

Order Number: 22110200170



© ERIS Information Limited Partnership

# Detail Report

Map Key	Number of Records	Direction/ Distance (m)	Elev/Diff (m)	Site	DB
<a href="#">1</a>	1 of 1	-/0.0	74.9 / 0.00	230 Lisgar Street Ottawa ON K2P 0C8	EHS
<b>Order No:</b> 22081600673 <b>Status:</b> C <b>Report Type:</b> Standard Report <b>Report Date:</b> 19-AUG-22 <b>Date Received:</b> 16-AUG-22 <b>Previous Site Name:</b> <b>Lot/Building Size:</b> <b>Additional Info Ordered:</b> Fire Insur. Maps and/or Site Plans; Title Searches; Topographic Maps; City Directory		<b>Nearest Intersection:</b> <b>Municipality:</b> <b>Client Prov/State:</b> ON <b>Search Radius (km):</b> .25 <b>X:</b> -75.6939882 <b>Y:</b> 45.417966			
<a href="#">2</a>	1 of 1	SE/7.7	74.9 / 0.00	230 Lisgar St Ottawa ON K2P0C8	EHS
<b>Order No:</b> 20140228027 <b>Status:</b> C <b>Report Type:</b> Standard Select Report <b>Report Date:</b> 11-MAR-14 <b>Date Received:</b> 28-FEB-14 <b>Previous Site Name:</b> <b>Lot/Building Size:</b> <b>Additional Info Ordered:</b> Fire Insur. Maps and/or Site Plans; Title Searches; Topographic Maps; City Directory		<b>Nearest Intersection:</b> <b>Municipality:</b> <b>Client Prov/State:</b> ON <b>Search Radius (km):</b> .25 <b>X:</b> -75.693932 <b>Y:</b> 45.417909			
<a href="#">3</a>	1 of 1	SW/9.7	74.9 / 0.00	232 Lisgar Street Ottawa ON K2P 0C8	EHS
<b>Order No:</b> 22081600672 <b>Status:</b> C <b>Report Type:</b> Standard Report <b>Report Date:</b> 19-AUG-22 <b>Date Received:</b> 16-AUG-22 <b>Previous Site Name:</b> <b>Lot/Building Size:</b> <b>Additional Info Ordered:</b> Fire Insur. Maps and/or Site Plans; Title Searches; Topographic Maps; City Directory		<b>Nearest Intersection:</b> <b>Municipality:</b> <b>Client Prov/State:</b> ON <b>Search Radius (km):</b> .25 <b>X:</b> -75.6940713 <b>Y:</b> 45.4179016			
<a href="#">4</a>	1 of 1	SSW/32.9	74.9 / -0.03	DALE R KENNY 309 COOPER ST,,OTTAWA,ON,K2P 0G5,CA ON	VAR
<b>Incident No:</b> 009535852-001 <b>Status:</b> Variance Approved <b>Incident Reported Dt:</b> 4/1/1996 <b>Incident Created On:</b> 7/7/2009		<b>Item Instance:</b> NULL <b>Incident Type:</b> FS-Variance <b>Aband USTs:</b> Abandon UST			
<a href="#">5</a>	1 of 1	SW/37.8	74.9 / -0.03	250 Lisgar St Ottawa ON	WWIS
<b>Well ID:</b> 7334675		<b>Flowing (Y/N):</b>			



Map Key	Number of Records	Direction/ Distance (m)	Elev/Diff (m)	Site	DB
<b>Construction Date:</b>				<b>Flow Rate:</b>	
<b>Use 1st:</b>	Municipal			<b>Data Entry Status:</b>	
<b>Use 2nd:</b>	Monitoring			<b>Data Src:</b>	
<b>Final Well Status:</b>	Monitoring and Test Hole			<b>Date Received:</b>	08-Mar-2019 00:00:00
<b>Water Type:</b>				<b>Selected Flag:</b>	TRUE
<b>Casing Material:</b>				<b>Abandonment Rec:</b>	
<b>Audit No:</b>	Z298237			<b>Contractor:</b>	7241
<b>Tag:</b>	A257374			<b>Form Version:</b>	7
<b>Constructn Method:</b>				<b>Owner:</b>	
<b>Elevation (m):</b>				<b>County:</b>	OTTAWA-CARLETON
<b>Elevatn Reliabilty:</b>				<b>Lot:</b>	
<b>Depth to Bedrock:</b>				<b>Concession:</b>	
<b>Well Depth:</b>				<b>Concession Name:</b>	
<b>Overburden/Bedrock:</b>				<b>Easting NAD83:</b>	
<b>Pump Rate:</b>				<b>Northing NAD83:</b>	
<b>Static Water Level:</b>				<b>Zone:</b>	
<b>Clear/Cloudy:</b>				<b>UTM Reliability:</b>	
<b>Municipality:</b>		NEPEAN TOWNSHIP			
<b>Site Info:</b>					

PDF URL (Map):

Additional Detail(s) (Map)

**Well Completed Date:** 2018/11/14  
**Year Completed:** 2018  
**Depth (m):** 4.2672  
**Latitude:** 45.4177026463752  
**Longitude:** -75.6942950503539  
**Path:**

Bore Hole Information

<b>Bore Hole ID:</b>	1007447342	<b>Elevation:</b>	
<b>DP2BR:</b>		<b>Elevrc:</b>	
<b>Spatial Status:</b>		<b>Zone:</b>	18
<b>Code OB:</b>		<b>East83:</b>	445678.00
<b>Code OB Desc:</b>		<b>North83:</b>	5029588.00
<b>Open Hole:</b>		<b>Org CS:</b>	UTM83
<b>Cluster Kind:</b>		<b>UTMRC:</b>	4
<b>Date Completed:</b>	14-Nov-2018 00:00:00	<b>UTMRC Desc:</b>	margin of error : 30 m - 100 m
<b>Remarks:</b>		<b>Location Method:</b>	wwr
<b>Loc Method Desc:</b>	on Water Well Record		
<b>Elevrc Desc:</b>			
<b>Location Source Date:</b>			
<b>Improvement Location Source:</b>			
<b>Improvement Location Method:</b>			
<b>Source Revision Comment:</b>			
<b>Supplier Comment:</b>			

Overburden and Bedrock

Materials Interval

**Formation ID:** 1007811500  
**Layer:** 4  
**Color:** 2  
**General Color:** GREY  
**Mat1:** 05  
**Most Common Material:** CLAY  
**Mat2:** 06  
**Mat2 Desc:** SILT  
**Mat3:** 85  
**Mat3 Desc:** SOFT

<b>Map Key</b>	<b>Number of Records</b>	<b>Direction/ Distance (m)</b>	<b>Elev/Diff (m)</b>	<b>Site</b>	<b>DB</b>
<b>Formation Top Depth:</b>		6.0			
<b>Formation End Depth:</b>		14.0			
<b>Formation End Depth UOM:</b>		ft			
<b><u>Overburden and Bedrock Materials Interval</u></b>					
<b>Formation ID:</b>		1007811499			
<b>Layer:</b>		3			
<b>Color:</b>		6			
<b>General Color:</b>		BROWN			
<b>Mat1:</b>		05			
<b>Most Common Material:</b>		CLAY			
<b>Mat2:</b>		06			
<b>Mat2 Desc:</b>		SILT			
<b>Mat3:</b>		85			
<b>Mat3 Desc:</b>		SOFT			
<b>Formation Top Depth:</b>		2.0			
<b>Formation End Depth:</b>		6.0			
<b>Formation End Depth UOM:</b>		ft			
<b><u>Overburden and Bedrock Materials Interval</u></b>					
<b>Formation ID:</b>		1007811498			
<b>Layer:</b>		2			
<b>Color:</b>		6			
<b>General Color:</b>		BROWN			
<b>Mat1:</b>		28			
<b>Most Common Material:</b>		SAND			
<b>Mat2:</b>					
<b>Mat2 Desc:</b>					
<b>Mat3:</b>		85			
<b>Mat3 Desc:</b>		SOFT			
<b>Formation Top Depth:</b>		1.0			
<b>Formation End Depth:</b>		2.0			
<b>Formation End Depth UOM:</b>		ft			
<b><u>Overburden and Bedrock Materials Interval</u></b>					
<b>Formation ID:</b>		1007811497			
<b>Layer:</b>		1			
<b>Color:</b>		2			
<b>General Color:</b>		GREY			
<b>Mat1:</b>		11			
<b>Most Common Material:</b>		GRAVEL			
<b>Mat2:</b>		27			
<b>Mat2 Desc:</b>		OTHER			
<b>Mat3:</b>		73			
<b>Mat3 Desc:</b>		HARD			
<b>Formation Top Depth:</b>		0.0			
<b>Formation End Depth:</b>		1.0			
<b>Formation End Depth UOM:</b>		ft			
<b><u>Annular Space/Abandonment Sealing Record</u></b>					
<b>Plug ID:</b>		1007812686			
<b>Layer:</b>		1			
<b>Plug From:</b>		0.0			
<b>Plug To:</b>		1.0			

<b>Map Key</b>	<b>Number of Records</b>	<b>Direction/ Distance (m)</b>	<b>Elev/Diff (m)</b>	<b>Site</b>	<b>DB</b>
<b>Plug Depth UOM:</b>		ft			
<b><u>Annular Space/Abandonment Sealing Record</u></b>					
<b>Plug ID:</b>	1007812688				
<b>Layer:</b>	3				
<b>Plug From:</b>	3.0				
<b>Plug To:</b>	14.0				
<b>Plug Depth UOM:</b>	ft				
<b><u>Annular Space/Abandonment Sealing Record</u></b>					
<b>Plug ID:</b>	1007812687				
<b>Layer:</b>	2				
<b>Plug From:</b>	1.0				
<b>Plug To:</b>	3.0				
<b>Plug Depth UOM:</b>	ft				
<b><u>Method of Construction &amp; Well Use</u></b>					
<b>Method Construction ID:</b>	1007813621				
<b>Method Construction Code:</b>	B				
<b>Method Construction:</b>	Other Method				
<b>Other Method Construction:</b>	Direct Push				
<b><u>Pipe Information</u></b>					
<b>Pipe ID:</b>	1007810122				
<b>Casing No:</b>	0				
<b>Comment:</b>					
<b>Alt Name:</b>					
<b><u>Construction Record - Casing</u></b>					
<b>Casing ID:</b>	1007813970				
<b>Layer:</b>	1				
<b>Material:</b>	5				
<b>Open Hole or Material:</b>	PLASTIC				
<b>Depth From:</b>	0.0				
<b>Depth To:</b>	4.0				
<b>Casing Diameter:</b>	1.3799999952316284				
<b>Casing Diameter UOM:</b>	Inch				
<b>Casing Depth UOM:</b>	ft				
<b><u>Construction Record - Screen</u></b>					
<b>Screen ID:</b>	1007814444				
<b>Layer:</b>	1				
<b>Slot:</b>	10				
<b>Screen Top Depth:</b>	4.0				
<b>Screen End Depth:</b>	14.0				
<b>Screen Material:</b>	5				
<b>Screen Depth UOM:</b>	ft				
<b>Screen Diameter UOM:</b>	inch				
<b>Screen Diameter:</b>	1.659999966621399				
<b><u>Results of Well Yield Testing</u></b>					

Map Key	Number of Records	Direction/ Distance (m)	Elev/Diff (m)	Site	DB
---------	-------------------	-------------------------	---------------	------	----

**Pumping Test Method Desc:**

**Pump Test ID:** 1007814774  
**Pump Set At:**  
**Static Level:**  
**Final Level After Pumping:**  
**Recommended Pump Depth:**  
**Pumping Rate:**  
**Flowing Rate:**  
**Recommended Pump Rate:**  
**Levels UOM:** ft  
**Rate UOM:** GPM  
**Water State After Test Code:**  
**Water State After Test:**  
**Pumping Test Method:** 0  
**Pumping Duration HR:**  
**Pumping Duration MIN:**  
**Flowing:**

**Hole Diameter**

**Hole ID:** 1007813297  
**Diameter:** 2.375  
**Depth From:** 0.0  
**Depth To:** 14.0  
**Hole Depth UOM:** ft  
**Hole Diameter UOM:** Inch

**Links**

<b>Bore Hole ID:</b>	1007447342	<b>Tag No:</b>	A257374
<b>Depth M:</b>	4.2672	<b>Contractor:</b>	7241
<b>Year Completed:</b>	2018	<b>Path:</b>	733\7334675.pdf
<b>Well Completed Dt:</b>	2018/11/14	<b>Latitude:</b>	45.4177026463752
<b>Audit No:</b>	Z298237	<b>Longitude:</b>	-75.6942950503539

6	1 of 3	WSW/38.8	74.9 / -0.03	MOTOR VEHICLE 250 LISGAR STR. MOTOR VEHICLE (OPERATING FLUID) OTTAWA CITY ON K2P 0C8	SPL
<b>Ref No:</b>	53206	<b>Discharger Report:</b>			
<b>Site No:</b>		<b>Material Group:</b>			
<b>Incident Dt:</b>	6/28/1991	<b>Health/Env Conseq:</b>			
<b>Year:</b>		<b>Client Type:</b>			
<b>Incident Cause:</b>	OTHER CONTAINER LEAK	<b>Sector Type:</b>			
<b>Incident Event:</b>		<b>Agency Involved:</b>			
<b>Contaminant Code:</b>		<b>Nearest Watercourse:</b>			
<b>Contaminant Name:</b>		<b>Site Address:</b>			
<b>Contaminant Limit 1:</b>		<b>Site District Office:</b>			
<b>Contam Limit Freq 1:</b>		<b>Site Postal Code:</b>			
<b>Contaminant UN No 1:</b>		<b>Site Region:</b>			
<b>Environment Impact:</b>	NOT ANTICIPATED	<b>Site Municipality:</b>	20101		
<b>Nature of Impact:</b>		<b>Site Lot:</b>			
<b>Receiving Medium:</b>	LAND / WATER	<b>Site Conc:</b>			
<b>Receiving Env:</b>		<b>Northing:</b>			
<b>MOE Response:</b>		<b>Easting:</b>	FIRE, WORKS		
<b>Dt MOE Arvl on Scn:</b>		<b>Site Geo Ref Accu:</b>			
<b>MOE Reported Dt:</b>	6/28/1991	<b>Site Map Datum:</b>			
<b>Dt Document Closed:</b>		<b>SAC Action Class:</b>			
<b>Incident Reason:</b>	CORROSION	<b>Source Type:</b>			
<b>Site Name:</b>					
<b>Site County/District:</b>					

Map Key	Number of Records	Direction/ Distance (m)	Elev/Diff (m)	Site	DB
<b>Site Geo Ref Meth:</b>					
<b>Incident Summary:</b> RESIDENT: 20L GASOLINE SPILL FROM CAR. TANK RUPTURED					
<b>Contaminant Qty:</b>					
<u>6</u>	2 of 3	WSW/38.8	74.9 / -0.03	<b>Enbridge Gas Distribution Inc.</b> 250 Lisgar Street Ottawa ON	<b>SPL</b>
<b>Ref No:</b>	3105-9QUP89			<b>Discharger Report:</b>	
<b>Site No:</b>	NA			<b>Material Group:</b>	
<b>Incident Dt:</b>	2014/11/14			<b>Health/Env Conseq:</b>	
<b>Year:</b>				<b>Client Type:</b>	
<b>Incident Cause:</b>	Leak/Break			<b>Sector Type:</b>	Pipeline/Components
<b>Incident Event:</b>				<b>Agency Involved:</b>	
<b>Contaminant Code:</b>	35			<b>Nearest Watercourse:</b>	
<b>Contaminant Name:</b>	NATURAL GAS (METHANE)			<b>Site Address:</b>	250 Lisgar Street
<b>Contaminant Limit 1:</b>				<b>Site District Office:</b>	
<b>Contam Limit Freq 1:</b>				<b>Site Postal Code:</b>	
<b>Contaminant UN No 1:</b>				<b>Site Region:</b>	
<b>Environment Impact:</b>	Confirmed			<b>Site Municipality:</b>	Ottawa
<b>Nature of Impact:</b>	Air Pollution			<b>Site Lot:</b>	
<b>Receiving Medium:</b>				<b>Site Conc:</b>	
<b>Receiving Env:</b>				<b>Northing:</b>	
<b>MOE Response:</b>	Not Moe mandate			<b>Easting:</b>	
<b>Dt MOE Arvl on Scn:</b>				<b>Site Geo Ref Accu:</b>	
<b>MOE Reported Dt:</b>	2014/11/14			<b>Site Map Datum:</b>	
<b>Dt Document Closed:</b>	2014/12/20			<b>SAC Action Class:</b>	TSSA - Fuel Safety Branch - Hydrocarbon Fuel Release/Spill
<b>Incident Reason:</b>	Unknown / N/A			<b>Source Type:</b>	
<b>Site Name:</b>	1/2" line strike<UNOFFICIAL>				
<b>Site County/District:</b>					
<b>Site Geo Ref Meth:</b>					
<b>Incident Summary:</b>	Union Gas: 1/2" plastic line strike, made safe				
<b>Contaminant Qty:</b>	0 other - see incident description				

<u>6</u>	3 of 3	WSW/38.8	74.9 / -0.03	<b>OTTAWA GREENBELT CONSTRUCTION LTD</b> 250 LISGAR ST,,OTTAWA,ON,K2P 0C8,CA ON	<b>PINC</b>
<b>Incident Id:</b>				<b>Pipe Material:</b>	
<b>Incident No:</b>	1520852			<b>Fuel Category:</b>	
<b>Incident Reported Dt:</b>	11/14/2014			<b>Health Impact:</b>	
<b>Type:</b>	FS-Pipeline Incident			<b>Environment Impact:</b>	
<b>Status Code:</b>				<b>Property Damage:</b>	
<b>Tank Status:</b>	Pipeline Damage Reason Est			<b>Service Interrupt:</b>	
<b>Task No:</b>				<b>Enforce Policy:</b>	
<b>Spills Action Centre:</b>				<b>Public Relation:</b>	
<b>Fuel Type:</b>				<b>Pipeline System:</b>	
<b>Fuel Occurrence Tp:</b>				<b>PSIG:</b>	
<b>Date of Occurrence:</b>				<b>Attribute Category:</b>	
<b>Occurrence Start Dt:</b>				<b>Regulator Location:</b>	
<b>Depth:</b>				<b>Method Details:</b>	
<b>Customer Acct Name:</b>	OTTAWA GREENBELT CONSTRUCTION LTD				
<b>Incident Address:</b>	250 LISGAR ST,,OTTAWA,ON,K2P 0C8,CA				
<b>Operation Type:</b>					
<b>Pipeline Type:</b>					
<b>Regulator Type:</b>					
<b>Summary:</b>					
<b>Reported By:</b>					
<b>Affiliation:</b>					
<b>Occurrence Desc:</b>					
<b>Damage Reason:</b>					

Map Key	Number of Records	Direction/ Distance (m)	Elev/Diff (m)	Site	DB
<b>Notes:</b>					
<a href="#">7</a>	1 of 1	SE/44.2	74.9 / 0.00	297 Cooper St Ottawa ON K2P0G5	EHS
<b>Order No:</b>	20160311134			<b>Nearest Intersection:</b>	
<b>Status:</b>	C			<b>Municipality:</b>	
<b>Report Type:</b>	Standard Report			<b>Client Prov/State:</b>	ON
<b>Report Date:</b>	18-MAR-16			<b>Search Radius (km):</b>	.25
<b>Date Received:</b>	11-MAR-16			<b>X:</b>	-75.693739
<b>Previous Site Name:</b>				<b>Y:</b>	45.417609
<b>Lot/Building Size:</b>					
<b>Additional Info Ordered:</b>	City Directory				
<a href="#">8</a>	1 of 5	SSW/44.5	74.9 / -0.03	DOMUS SOFTWARE LTD 309 COOPER ST UNIT 500 OTTAWA ON K2P 0G5	SCT
<b>Established:</b>	1983				
<b>Plant Size (ft²):</b>	7000				
<b>Employment:</b>	100				
<b>--Details--</b>					
<b>Description:</b>	MAGNETIC AND OPTICAL RECORDING MEDIA				
<b>SIC/NAICS Code:</b>	3695				
<a href="#">8</a>	2 of 5	SSW/44.5	74.9 / -0.03	The Canadian Council on Social Development 309 Cooper St Floor 5 Ottawa ON K2P 0G5	SCT
<b>Established:</b>					
<b>Plant Size (ft²):</b>					
<b>Employment:</b>					
<b>--Details--</b>					
<b>Description:</b>	Book Publishers				
<b>SIC/NAICS Code:</b>	51130				
<a href="#">8</a>	3 of 5	SSW/44.5	74.9 / -0.03	Cdn Council on Social Dev 309 Cooper St Floor 5 Ottawa ON K2P 0G5	SCT
<b>Established:</b>	1920				
<b>Plant Size (ft²):</b>					
<b>Employment:</b>	25				
<b>--Details--</b>					
<b>Description:</b>	Periodical Publishers				
<b>SIC/NAICS Code:</b>	51120				
<b>Description:</b>	Business Associations				
<b>SIC/NAICS Code:</b>	813910				

Map Key	Number of Records	Direction/ Distance (m)	Elev/Diff (m)	Site	DB
<a href="#">8</a>	4 of 5	SSW/44.5	74.9 / -0.03	The Ottawa XPress 309 Cooper St Suite 401 Ottawa ON K2P 0G5	SCT
<b>Established:</b>		01-AUG-92			
<b>Plant Size (ft²):</b>					
<b>Employment:</b>					
<b>--Details--</b>					
<b>Description:</b>		Newspaper Publishers			
<b>SIC/NAICS Code:</b>		511110			
<a href="#">8</a>	5 of 5	SSW/44.5	74.9 / -0.03	309 Cooper Street Ottawa ON K2P 0G5	EHS
<b>Order No:</b>		20180920045		<b>Nearest Intersection:</b>	
<b>Status:</b>		C		<b>Municipality:</b>	
<b>Report Type:</b>		Standard Report		<b>Client Prov/State:</b> ON	
<b>Report Date:</b>		25-SEP-18		<b>Search Radius (km):</b> .25	
<b>Date Received:</b>		20-SEP-18		<b>X:</b> -75.693999	
<b>Previous Site Name:</b>				<b>Y:</b> 45.417449	
<b>Lot/Building Size:</b>					
<b>Additional Info Ordered:</b>		Fire Insur. Maps and/or Site Plans			
<a href="#">9</a>	1 of 2	ESE/58.8	73.9 / -1.03	214 Metcalfe Street Ottawa ON K2P 1P7	EHS
<b>Order No:</b>		20191128024		<b>Nearest Intersection:</b>	
<b>Status:</b>		C		<b>Municipality:</b>	
<b>Report Type:</b>		Site Report		<b>Client Prov/State:</b> ON	
<b>Report Date:</b>		29-NOV-19		<b>Search Radius (km):</b> .001	
<b>Date Received:</b>		28-NOV-19		<b>X:</b> -75.693274	
<b>Previous Site Name:</b>				<b>Y:</b> 45.4178	
<b>Lot/Building Size:</b>					
<b>Additional Info Ordered:</b>					
<a href="#">9</a>	2 of 2	ESE/58.8	73.9 / -1.03	214 Metcalfe Street Ottawa ON K2P 1P7	EHS
<b>Order No:</b>		20191128024		<b>Nearest Intersection:</b>	
<b>Status:</b>		C		<b>Municipality:</b>	
<b>Report Type:</b>		Site Report		<b>Client Prov/State:</b> ON	
<b>Report Date:</b>		29-NOV-19		<b>Search Radius (km):</b> .001	
<b>Date Received:</b>		28-NOV-19		<b>X:</b> -75.693274	
<b>Previous Site Name:</b>				<b>Y:</b> 45.4178	
<b>Lot/Building Size:</b>					
<b>Additional Info Ordered:</b>					
<a href="#">10</a>	1 of 1	N/67.5	73.9 / -1.03	180 METCALFE STREET Ottawa ON	WWIS
<b>Well ID:</b>		7236609		<b>Flowing (Y/N):</b>	
<b>Construction Date:</b>				<b>Flow Rate:</b>	
<b>Use 1st:</b>		Monitoring		<b>Data Entry Status:</b>	
<b>Use 2nd:</b>				<b>Data Src:</b>	
<b>Final Well Status:</b>		Observation Wells		<b>Date Received:</b> 29-Jan-2015 00:00:00	
<b>Water Type:</b>				<b>Selected Flag:</b> TRUE	
<b>Casing Material:</b>					

<b>Map Key</b>	<b>Number of Records</b>	<b>Direction/ Distance (m)</b>	<b>Elev/Diff (m)</b>	<b>Site</b>	<b>DB</b>
<b>Audit No:</b>	Z171364			<b>Contractor:</b>	1844
<b>Tag:</b>	A148005			<b>Form Version:</b>	7
<b>Constructn Method:</b>				<b>Owner:</b>	
<b>Elevation (m):</b>				<b>County:</b>	OTTAWA-CARLETON
<b>Elevatn Reliability:</b>				<b>Lot:</b>	
<b>Depth to Bedrock:</b>				<b>Concession:</b>	
<b>Well Depth:</b>				<b>Concession Name:</b>	
<b>Overburden/Bedrock:</b>				<b>Easting NAD83:</b>	
<b>Pump Rate:</b>				<b>Northing NAD83:</b>	
<b>Static Water Level:</b>				<b>Zone:</b>	
<b>Clear/Cloudy:</b>				<b>UTM Reliability:</b>	
<b>Municipality:</b>		NEPEAN TOWNSHIP			
<b>Site Info:</b>					

**PDF URL (Map):**

**Additional Detail(s) (Map)**

**Well Completed Date:** 2014/04/12  
**Year Completed:** 2014  
**Depth (m):** 16.2  
**Latitude:** 45.4185679471216  
**Longitude:** -75.6941011545052  
**Path:**

**Bore Hole Information**

<b>Bore Hole ID:</b>	1005298744	<b>Elevation:</b>	
<b>DP2BR:</b>		<b>Elevrc:</b>	
<b>Spatial Status:</b>		<b>Zone:</b>	18
<b>Code OB:</b>		<b>East83:</b>	445694.00
<b>Code OB Desc:</b>		<b>North83:</b>	5029684.00
<b>Open Hole:</b>		<b>Org CS:</b>	UTM83
<b>Cluster Kind:</b>		<b>UTMRC:</b>	4
<b>Date Completed:</b>	12-Apr-2014 00:00:00	<b>UTMRC Desc:</b>	margin of error : 30 m - 100 m
<b>Remarks:</b>		<b>Location Method:</b>	wwr
<b>Loc Method Desc:</b>	on Water Well Record		
<b>Elevrc Desc:</b>			
<b>Location Source Date:</b>			
<b>Improvement Location Source:</b>			
<b>Improvement Location Method:</b>			
<b>Source Revision Comment:</b>			
<b>Supplier Comment:</b>			

**Overburden and Bedrock**  
**Materials Interval**

**Formation ID:** 1005528736  
**Layer:** 4  
**Color:** 2  
**General Color:** GREY  
**Mat1:** 05  
**Most Common Material:** CLAY  
**Mat2:** 06  
**Mat2 Desc:** SILT  
**Mat3:**  
**Mat3 Desc:**  
**Formation Top Depth:** 1.7000000476837158  
**Formation End Depth:** 9.0  
**Formation End Depth UOM:** m

**Overburden and Bedrock**



<b>Map Key</b>	<b>Number of Records</b>	<b>Direction/ Distance (m)</b>	<b>Elev/Diff (m)</b>	<b>Site</b>	<b>DB</b>
<b><u>Materials Interval</u></b>					
<b>Formation ID:</b>		1005528734			
<b>Layer:</b>		2			
<b>Color:</b>		2			
<b>General Color:</b>		GREY			
<b>Mat1:</b>		15			
<b>Most Common Material:</b>		LIMESTONE			
<b>Mat2:</b>					
<b>Mat2 Desc:</b>					
<b>Mat3:</b>					
<b>Mat3 Desc:</b>					
<b>Formation Top Depth:</b>		0.10000000149011612			
<b>Formation End Depth:</b>		0.25			
<b>Formation End Depth UOM:</b>		m			
<b><u>Overburden and Bedrock</u></b>					
<b><u>Materials Interval</u></b>					
<b>Formation ID:</b>		1005528733			
<b>Layer:</b>		1			
<b>Color:</b>					
<b>General Color:</b>					
<b>Mat1:</b>		27			
<b>Most Common Material:</b>		OTHER			
<b>Mat2:</b>					
<b>Mat2 Desc:</b>					
<b>Mat3:</b>					
<b>Mat3 Desc:</b>					
<b>Formation Top Depth:</b>		0.0			
<b>Formation End Depth:</b>		0.10000000149011612			
<b>Formation End Depth UOM:</b>		m			
<b><u>Overburden and Bedrock</u></b>					
<b><u>Materials Interval</u></b>					
<b>Formation ID:</b>		1005528737			
<b>Layer:</b>		5			
<b>Color:</b>		2			
<b>General Color:</b>		GREY			
<b>Mat1:</b>		05			
<b>Most Common Material:</b>		CLAY			
<b>Mat2:</b>		06			
<b>Mat2 Desc:</b>		SILT			
<b>Mat3:</b>		34			
<b>Mat3 Desc:</b>		TILL			
<b>Formation Top Depth:</b>		9.0			
<b>Formation End Depth:</b>		16.200000762939453			
<b>Formation End Depth UOM:</b>		m			
<b><u>Overburden and Bedrock</u></b>					
<b><u>Materials Interval</u></b>					
<b>Formation ID:</b>		1005528735			
<b>Layer:</b>		3			
<b>Color:</b>		2			
<b>General Color:</b>		GREY			
<b>Mat1:</b>		28			
<b>Most Common Material:</b>		SAND			
<b>Mat2:</b>		01			
<b>Mat2 Desc:</b>		FILL			
<b>Mat3:</b>		11			
<b>Mat3 Desc:</b>		GRAVEL			

<b>Map Key</b>	<b>Number of Records</b>	<b>Direction/ Distance (m)</b>	<b>Elev/Diff (m)</b>	<b>Site</b>	<b>DB</b>
<b>Formation Top Depth:</b>		0.25			
<b>Formation End Depth:</b>		1.7000000476837158			
<b>Formation End Depth UOM:</b>		m			
<b><u>Annular Space/Abandonment Sealing Record</u></b>					
<b>Plug ID:</b>		1005528744			
<b>Layer:</b>		1			
<b>Plug From:</b>		0.30000001192092896			
<b>Plug To:</b>		2.700000047683716			
<b>Plug Depth UOM:</b>		m			
<b><u>Method of Construction &amp; Well Use</u></b>					
<b>Method Construction ID:</b>		1005528743			
<b>Method Construction Code:</b>		F			
<b>Method Construction:</b>		H.S.A.			
<b>Other Method Construction:</b>					
<b><u>Pipe Information</u></b>					
<b>Pipe ID:</b>		1005528732			
<b>Casing No:</b>		0			
<b>Comment:</b>					
<b>Alt Name:</b>					
<b><u>Construction Record - Casing</u></b>					
<b>Casing ID:</b>		1005528740			
<b>Layer:</b>		1			
<b>Material:</b>		5			
<b>Open Hole or Material:</b>		PLASTIC			
<b>Depth From:</b>		0.0			
<b>Depth To:</b>		3.0			
<b>Casing Diameter:</b>		5.079999923706055			
<b>Casing Diameter UOM:</b>		cm			
<b>Casing Depth UOM:</b>		m			
<b><u>Construction Record - Screen</u></b>					
<b>Screen ID:</b>		1005528741			
<b>Layer:</b>		1			
<b>Slot:</b>		10			
<b>Screen Top Depth:</b>		3.0			
<b>Screen End Depth:</b>		7.599999904632568			
<b>Screen Material:</b>		5			
<b>Screen Depth UOM:</b>		m			
<b>Screen Diameter UOM:</b>		cm			
<b>Screen Diameter:</b>		5.860000133514404			
<b><u>Water Details</u></b>					
<b>Water ID:</b>		1005528739			
<b>Layer:</b>		1			
<b>Kind Code:</b>		8			
<b>Kind:</b>		Untested			
<b>Water Found Depth:</b>		7.599999904632568			
<b>Water Found Depth UOM:</b>		m			

Map Key	Number of Records	Direction/ Distance (m)	Elev/Diff (m)	Site	DB
<b><u>Hole Diameter</u></b>					
<b>Hole ID:</b>		1005528738			
<b>Diameter:</b>		20.299999237060547			
<b>Depth From:</b>		0.0			
<b>Depth To:</b>		16.200000762939453			
<b>Hole Depth UOM:</b>		m			
<b>Hole Diameter UOM:</b>		cm			
<b><u>Links</u></b>					
<b>Bore Hole ID:</b>	1005298744			<b>Tag No:</b> A148005	
<b>Depth M:</b>	16.2			<b>Contractor:</b> 1844	
<b>Year Completed:</b>	2014			<b>Path:</b>	
<b>Well Completed Dt:</b>	2014/04/12			<b>Latitude:</b> 45.4185679471216	
<b>Audit No:</b>	Z171364			<b>Longitude:</b> -75.6941011545052	
<a href="#">11</a>	1 of 2	W/69.2	74.9 / -0.03	<b>Taggart Corporation Ltd.</b> 257 Lisgar Street Ottawa ON K2P 0C7	GEN
<b>Generator No:</b>	ON7376374			<b>Status:</b> Registered	
<b>SIC Code:</b>				<b>Co Admin:</b>	
<b>SIC Description:</b>				<b>Choice of Contact:</b>	
<b>Approval Years:</b>	As of Jan 2021			<b>Phone No Admin:</b>	
<b>PO Box No:</b>				<b>Contam. Facility:</b>	
<b>Country:</b>	Canada			<b>MHSW Facility:</b>	
<b><u>Detail(s)</u></b>					
<b>Waste Class:</b>	221 L				
<b>Waste Class Desc:</b>	Light fuels				
<a href="#">11</a>	2 of 2	W/69.2	74.9 / -0.03	<b>Taggart Group Ltd</b> 257 Lisgar St Ottawa ON K2P1P0	GEN
<b>Generator No:</b>	ON2733971			<b>Status:</b> Registered	
<b>SIC Code:</b>				<b>Co Admin:</b>	
<b>SIC Description:</b>				<b>Choice of Contact:</b>	
<b>Approval Years:</b>	As of Nov 2021			<b>Phone No Admin:</b>	
<b>PO Box No:</b>				<b>Contam. Facility:</b>	
<b>Country:</b>	Canada			<b>MHSW Facility:</b>	
<b><u>Detail(s)</u></b>					
<b>Waste Class:</b>	243 D				
<b>Waste Class Desc:</b>	PCB				
<a href="#">12</a>	1 of 12	NNW/70.8	74.2 / -0.73	<b>CYBERMEDIX HEALTH SERVICES LTD.</b> 180 METCALFE ST., OTTAWA C/O 6 VANSO RD. TORONTO ON K2P 1P5	GEN
<b>Generator No:</b>	ON0064838			<b>Status:</b>	
<b>SIC Code:</b>	8681			<b>Co Admin:</b>	
<b>SIC Description:</b>	MEDICAL LABORATORIES			<b>Choice of Contact:</b>	
<b>Approval Years:</b>	86,87,88,89,90			<b>Phone No Admin:</b>	
<b>PO Box No:</b>				<b>Contam. Facility:</b>	
<b>Country:</b>				<b>MHSW Facility:</b>	

Map Key	Number of Records	Direction/ Distance (m)	Elev/Diff (m)	Site	DB
<b><u>Detail(s)</u></b>					
<b>Waste Class:</b>		312			
<b>Waste Class Desc:</b>		PATHOLOGICAL WASTES			
<a href="#">12</a>	2 of 12	NNW/70.8	74.2 / -0.73	CYBERMEDIX (SEE & USE ON0245133) 11-261 180 METCALFE ST., OTTAWA C/O 6 VANSO RD. TORONTO ON K2P 1P5	GEN
<b>Generator No:</b>		ON0064838		<b>Status:</b>	
<b>SIC Code:</b>		8681		<b>Co Admin:</b>	
<b>SIC Description:</b>		MEDICAL LABORATORIES		<b>Choice of Contact:</b>	
<b>Approval Years:</b>		92,93,95,96,97		<b>Phone No Admin:</b>	
<b>PO Box No:</b>				<b>Contam. Facility:</b>	
<b>Country:</b>				<b>MHSW Facility:</b>	
<b><u>Detail(s)</u></b>					
<b>Waste Class:</b>		312			
<b>Waste Class Desc:</b>		PATHOLOGICAL WASTES			
<a href="#">12</a>	3 of 12	NNW/70.8	74.2 / -0.73	CYBERMEDIX HEALTH SERVICES LTD. 11-261 180 METCALFE ST., OTTAWA C/O 6 VANSO RD. TORONTO ON K2P 1P5	GEN
<b>Generator No:</b>		ON0064838		<b>Status:</b>	
<b>SIC Code:</b>		8681		<b>Co Admin:</b>	
<b>SIC Description:</b>		MEDICAL LABORATORIES		<b>Choice of Contact:</b>	
<b>Approval Years:</b>		94		<b>Phone No Admin:</b>	
<b>PO Box No:</b>				<b>Contam. Facility:</b>	
<b>Country:</b>				<b>MHSW Facility:</b>	
<b><u>Detail(s)</u></b>					
<b>Waste Class:</b>		312			
<b>Waste Class Desc:</b>		PATHOLOGICAL WASTES			
<a href="#">12</a>	4 of 12	NNW/70.8	74.2 / -0.73	CYBERMEDIX HEALTH (SEE & USE ON0245133) 180 METCALFE STREET OTTAWA ON K2P 1P5	GEN
<b>Generator No:</b>		ON0064838		<b>Status:</b>	
<b>SIC Code:</b>		8681		<b>Co Admin:</b>	
<b>SIC Description:</b>		MEDICAL LABORATORIES		<b>Choice of Contact:</b>	
<b>Approval Years:</b>		98		<b>Phone No Admin:</b>	
<b>PO Box No:</b>				<b>Contam. Facility:</b>	
<b>Country:</b>				<b>MHSW Facility:</b>	
<b><u>Detail(s)</u></b>					
<b>Waste Class:</b>		312			
<b>Waste Class Desc:</b>		PATHOLOGICAL WASTES			
<a href="#">12</a>	5 of 12	NNW/70.8	74.2 / -0.73	CANADIAN MEDICAL LABORATORIES LIMITED 180 METCALFE STREET, STE. 402 OTTAWA ON K2P 2E9	GEN

Map Key	Number of Records	Direction/ Distance (m)	Elev/Diff (m)	Site	DB
<b>Generator No:</b> ON0245133 <b>SIC Code:</b> 8681 <b>SIC Description:</b> MEDICAL LABORATORIES <b>Approval Years:</b> 95,96,97,98,99,00,01 <b>PO Box No:</b> <b>Country:</b>				<b>Status:</b> <b>Co Admin:</b> <b>Choice of Contact:</b> <b>Phone No Admin:</b> <b>Contam. Facility:</b> <b>MHSW Facility:</b>	
<b>Detail(s)</b>					
<b>Waste Class:</b> 312 <b>Waste Class Desc:</b> PATHOLOGICAL WASTES					
<a href="#">12</a>	6 of 12	NNW/70.8	74.2 / -0.73	<b>DIAGNOSTIC IMAGING CONSULTANTS</b> <b>205-180 METCALFE ST. C/O 301-11</b> <b>ROSEMOUNT AVE.</b> <b>OTTAWA ON K2P 1P5</b>	GEN
<b>Generator No:</b> ON1388800 <b>SIC Code:</b> 8682 <b>SIC Description:</b> RADIOLOGICAL LAB. <b>Approval Years:</b> 90 <b>PO Box No:</b> <b>Country:</b>				<b>Status:</b> <b>Co Admin:</b> <b>Choice of Contact:</b> <b>Phone No Admin:</b> <b>Contam. Facility:</b> <b>MHSW Facility:</b>	
<b>Detail(s)</b>					
<b>Waste Class:</b> 264 <b>Waste Class Desc:</b> PHOTOPROCESSING WASTES					
<a href="#">12</a>	7 of 12	NNW/70.8	74.2 / -0.73	<b>DIAGNOSTIC IMAGING CONSULTANTS 12-543</b> <b>205-180 METCALFE ST. C/O 301-11</b> <b>ROSEMOUNT AVE.</b> <b>OTTAWA ON K2P 1P5</b>	GEN
<b>Generator No:</b> ON1388800 <b>SIC Code:</b> 8682 <b>SIC Description:</b> RADIOLOGICAL LAB. <b>Approval Years:</b> 92,93,94,95,96,97,98 <b>PO Box No:</b> <b>Country:</b>				<b>Status:</b> <b>Co Admin:</b> <b>Choice of Contact:</b> <b>Phone No Admin:</b> <b>Contam. Facility:</b> <b>MHSW Facility:</b>	
<b>Detail(s)</b>					
<b>Waste Class:</b> 264 <b>Waste Class Desc:</b> PHOTOPROCESSING WASTES					
<a href="#">12</a>	8 of 12	NNW/70.8	74.2 / -0.73	<b>CENTRA CARE HEALTH SERVICES 00-000</b> <b>180 METCALFE SUITE 201</b> <b>OTTAWA ON K2P 1P5</b>	GEN
<b>Generator No:</b> ON1525700 <b>SIC Code:</b> 0000 <b>SIC Description:</b> *** NOT DEFINED *** <b>Approval Years:</b> 92,93,94 <b>PO Box No:</b> <b>Country:</b>				<b>Status:</b> <b>Co Admin:</b> <b>Choice of Contact:</b> <b>Phone No Admin:</b> <b>Contam. Facility:</b> <b>MHSW Facility:</b>	
<b>Detail(s)</b>					
<b>Waste Class:</b> 264 <b>Waste Class Desc:</b> PHOTOPROCESSING WASTES					
<a href="#">12</a>	9 of 12	NNW/70.8	74.2 / -0.73	<b>Itplanit Services Corp.</b> <b>180 Metcalfe St Suite 503</b>	SCT

Map Key	Number of Records	Direction/ Distance (m)	Elev/Diff (m)	Site	DB
Ottawa ON K2P 1P5					
<i>Established:</i>					
<i>Plant Size (ft²):</i>					
<i>Employment:</i>					
<b>--Details--</b>					
<i>Description:</i>	Other Scientific and Technical Consulting Services				
<i>SIC/NAICS Code:</i>	541690				
<i>Description:</i>	All Other Schools and Instruction				
<i>SIC/NAICS Code:</i>	611690				
<i>Description:</i>	Software Publishers				
<i>SIC/NAICS Code:</i>	511210				
<i>Description:</i>	Business and Secretarial Schools				
<i>SIC/NAICS Code:</i>	611410				

<a href="#">12</a>	10 of 12	NNW/70.8	74.2 / -0.73	180 Metcalfe Street Ottawa ON	EHS
<i>Order No:</i>	20131118034			<i>Nearest Intersection:</i>	
<i>Status:</i>	C			<i>Municipality:</i>	
<i>Report Type:</i>	Standard Report			<i>Client Prov/State:</i>	ON
<i>Report Date:</i>	27-NOV-13			<i>Search Radius (km):</i>	.25
<i>Date Received:</i>	18-NOV-13			<i>X:</i>	-75.6939
<i>Previous Site Name:</i>				<i>Y:</i>	45.418791
<i>Lot/Building Size:</i>					
<i>Additional Info Ordered:</i>	Fire Insur. Maps and/or Site Plans				

<a href="#">12</a>	11 of 12	NNW/70.8	74.2 / -0.73	180 METCALFE STREET ON	WWIS
<i>Well ID:</i>	7236607			<i>Flowing (Y/N):</i>	
<i>Construction Date:</i>				<i>Flow Rate:</i>	
<i>Use 1st:</i>	Monitoring			<i>Data Entry Status:</i>	
<i>Use 2nd:</i>				<i>Data Src:</i>	
<i>Final Well Status:</i>	Observation Wells			<i>Date Received:</i>	29-Jan-2015 00:00:00
<i>Water Type:</i>				<i>Selected Flag:</i>	TRUE
<i>Casing Material:</i>				<i>Abandonment Rec:</i>	
<i>Audit No:</i>	Z171315			<i>Contractor:</i>	1844
<i>Tag:</i>	A148005			<i>Form Version:</i>	7
<i>Constructn Method:</i>				<i>Owner:</i>	
<i>Elevation (m):</i>				<i>County:</i>	OTTAWA-CARLETON
<i>Elevatn Reliabilty:</i>				<i>Lot:</i>	
<i>Depth to Bedrock:</i>				<i>Concession:</i>	
<i>Well Depth:</i>				<i>Concession Name:</i>	
<i>Overburden/Bedrock:</i>				<i>Easting NAD83:</i>	
<i>Pump Rate:</i>				<i>Northing NAD83:</i>	
<i>Static Water Level:</i>				<i>Zone:</i>	
<i>Clear/Cloudy:</i>				<i>UTM Reliability:</i>	
<i>Municipality:</i>	NEPEAN TOWNSHIP				
<i>Site Info:</i>					
<i>PDF URL (Map):</i>					
<b><u>Additional Detail(s) (Map)</u></b>					
<i>Well Completed Date:</i>	2014/04/12				

<b>Map Key</b>	<b>Number of Records</b>	<b>Direction/ Distance (m)</b>	<b>Elev/Diff (m)</b>	<b>Site</b>	<b>DB</b>
<b>Year Completed:</b>		2014			
<b>Depth (m):</b>		13.7			
<b>Latitude:</b>		45.418585326958			
<b>Longitude:</b>		-75.6942036179314			
<b>Path:</b>					

**Bore Hole Information**

<b>Bore Hole ID:</b>	1005298738	<b>Elevation:</b>	
<b>DP2BR:</b>		<b>Elevrc:</b>	
<b>Spatial Status:</b>		<b>Zone:</b>	18
<b>Code OB:</b>		<b>East83:</b>	445686.00
<b>Code OB Desc:</b>		<b>North83:</b>	5029686.00
<b>Open Hole:</b>		<b>Org CS:</b>	UTM83
<b>Cluster Kind:</b>		<b>UTMRC:</b>	4
<b>Date Completed:</b>	12-Apr-2014 00:00:00	<b>UTMRC Desc:</b>	margin of error : 30 m - 100 m
<b>Remarks:</b>		<b>Location Method:</b>	wwr
<b>Loc Method Desc:</b>	on Water Well Record		
<b>Elevrc Desc:</b>			
<b>Location Source Date:</b>			
<b>Improvement Location Source:</b>			
<b>Improvement Location Method:</b>			
<b>Source Revision Comment:</b>			
<b>Supplier Comment:</b>			

**Overburden and Bedrock**

**Materials Interval**

<b>Formation ID:</b>	1005528277
<b>Layer:</b>	4
<b>Color:</b>	2
<b>General Color:</b>	GREY
<b>Mat1:</b>	05
<b>Most Common Material:</b>	CLAY
<b>Mat2:</b>	06
<b>Mat2 Desc:</b>	SILT
<b>Mat3:</b>	
<b>Mat3 Desc:</b>	
<b>Formation Top Depth:</b>	1.2999999523162842
<b>Formation End Depth:</b>	2.799999952316284
<b>Formation End Depth UOM:</b>	m

**Overburden and Bedrock**

**Materials Interval**

<b>Formation ID:</b>	1005528279
<b>Layer:</b>	6
<b>Color:</b>	2
<b>General Color:</b>	GREY
<b>Mat1:</b>	06
<b>Most Common Material:</b>	SILT
<b>Mat2:</b>	34
<b>Mat2 Desc:</b>	TILL
<b>Mat3:</b>	81
<b>Mat3 Desc:</b>	SANDY
<b>Formation Top Depth:</b>	7.5
<b>Formation End Depth:</b>	13.699999809265137
<b>Formation End Depth UOM:</b>	m

**Overburden and Bedrock**

**Materials Interval**

<b>Map Key</b>	<b>Number of Records</b>	<b>Direction/ Distance (m)</b>	<b>Elev/Diff (m)</b>	<b>Site</b>	<b>DB</b>
<b>Formation ID:</b>		1005528278			
<b>Layer:</b>		5			
<b>Color:</b>		2			
<b>General Color:</b>		GREY			
<b>Mat1:</b>		05			
<b>Most Common Material:</b>		CLAY			
<b>Mat2:</b>					
<b>Mat2 Desc:</b>					
<b>Mat3:</b>					
<b>Mat3 Desc:</b>					
<b>Formation Top Depth:</b>		2.799999952316284			
<b>Formation End Depth:</b>		7.5			
<b>Formation End Depth UOM:</b>		m			
<b><u>Overburden and Bedrock Materials Interval</u></b>					
<b>Formation ID:</b>		1005528274			
<b>Layer:</b>		1			
<b>Color:</b>					
<b>General Color:</b>					
<b>Mat1:</b>		27			
<b>Most Common Material:</b>		OTHER			
<b>Mat2:</b>					
<b>Mat2 Desc:</b>					
<b>Mat3:</b>					
<b>Mat3 Desc:</b>					
<b>Formation Top Depth:</b>		0.0			
<b>Formation End Depth:</b>		0.05000000074505806			
<b>Formation End Depth UOM:</b>		m			
<b><u>Overburden and Bedrock Materials Interval</u></b>					
<b>Formation ID:</b>		1005528275			
<b>Layer:</b>		2			
<b>Color:</b>		2			
<b>General Color:</b>		GREY			
<b>Mat1:</b>		15			
<b>Most Common Material:</b>		LIMESTONE			
<b>Mat2:</b>		01			
<b>Mat2 Desc:</b>		FILL			
<b>Mat3:</b>		28			
<b>Mat3 Desc:</b>		SAND			
<b>Formation Top Depth:</b>		0.05000000074505806			
<b>Formation End Depth:</b>		0.3499999940395355			
<b>Formation End Depth UOM:</b>		m			
<b><u>Overburden and Bedrock Materials Interval</u></b>					
<b>Formation ID:</b>		1005528276			
<b>Layer:</b>		3			
<b>Color:</b>		6			
<b>General Color:</b>		BROWN			
<b>Mat1:</b>		28			
<b>Most Common Material:</b>		SAND			
<b>Mat2:</b>		01			
<b>Mat2 Desc:</b>		FILL			
<b>Mat3:</b>		05			
<b>Mat3 Desc:</b>		CLAY			
<b>Formation Top Depth:</b>		0.3499999940395355			
<b>Formation End Depth:</b>		1.2999999523162842			



<b>Map Key</b>	<b>Number of Records</b>	<b>Direction/ Distance (m)</b>	<b>Elev/Diff (m)</b>	<b>Site</b>	<b>DB</b>
<b>Formation End Depth UOM:</b>		m			
<b><u>Annular Space/Abandonment Sealing Record</u></b>					
<b>Plug ID:</b>		1005528286			
<b>Layer:</b>		1			
<b>Plug From:</b>		0.30000001192092896			
<b>Plug To:</b>		4.300000190734863			
<b>Plug Depth UOM:</b>		m			
<b><u>Method of Construction &amp; Well Use</u></b>					
<b>Method Construction ID:</b>		1005528285			
<b>Method Construction Code:</b>		F			
<b>Method Construction:</b>		H.S.A.			
<b>Other Method Construction:</b>					
<b><u>Pipe Information</u></b>					
<b>Pipe ID:</b>		1005528273			
<b>Casing No:</b>		0			
<b>Comment:</b>					
<b>Alt Name:</b>					
<b><u>Construction Record - Casing</u></b>					
<b>Casing ID:</b>		1005528282			
<b>Layer:</b>		1			
<b>Material:</b>		5			
<b>Open Hole or Material:</b>		PLASTIC			
<b>Depth From:</b>		0.0			
<b>Depth To:</b>		4.599999904632568			
<b>Casing Diameter:</b>		5.079999923706055			
<b>Casing Diameter UOM:</b>		cm			
<b>Casing Depth UOM:</b>		m			
<b><u>Construction Record - Screen</u></b>					
<b>Screen ID:</b>		1005528283			
<b>Layer:</b>		1			
<b>Slot:</b>		10			
<b>Screen Top Depth:</b>		4.599999904632568			
<b>Screen End Depth:</b>		7.599999904632568			
<b>Screen Material:</b>		5			
<b>Screen Depth UOM:</b>		m			
<b>Screen Diameter UOM:</b>		cm			
<b>Screen Diameter:</b>		5.860000133514404			
<b><u>Water Details</u></b>					
<b>Water ID:</b>		1005528281			
<b>Layer:</b>		1			
<b>Kind Code:</b>		8			
<b>Kind:</b>		Untested			
<b>Water Found Depth:</b>		7.099999904632568			
<b>Water Found Depth UOM:</b>		m			
<b><u>Hole Diameter</u></b>					

Map Key	Number of Records	Direction/ Distance (m)	Elev/Diff (m)	Site	DB
<b>Hole ID:</b> 1005528280 <b>Diameter:</b> 20.299999237060547 <b>Depth From:</b> 0.0 <b>Depth To:</b> 13.699999809265137 <b>Hole Depth UOM:</b> m <b>Hole Diameter UOM:</b> cm					
<b>Links</b>					
<b>Bore Hole ID:</b> 1005298738 <b>Tag No:</b> A148005 <b>Depth M:</b> 13.7 <b>Contractor:</b> 1844 <b>Year Completed:</b> 2014 <b>Path:</b> <b>Well Completed Dt:</b> 2014/04/12 <b>Latitude:</b> 45.418585326958 <b>Audit No:</b> Z171315 <b>Longitude:</b> -75.6942036179314					
<a href="#">12</a>	12 of 12	NNW/70.8	74.2 / -0.73	Excavation Rene St-Pierre Inc. 180 Metcalfe Street Ottawa ON K2P 1P5	GEN
<b>Generator No:</b> ON7385562 <b>Status:</b> Registered <b>SIC Code:</b> <b>Co Admin:</b> <b>SIC Description:</b> <b>Choice of Contact:</b> <b>Approval Years:</b> As of Oct 2019 <b>Phone No Admin:</b> <b>PO Box No:</b> <b>Contam. Facility:</b> <b>Country:</b> Canada <b>MHSW Facility:</b>					
<b>Detail(s)</b>					
<b>Waste Class:</b> 252 L <b>Waste Class Desc:</b> Waste crankcase oils and lubricants  <b>Waste Class:</b> 251 L <b>Waste Class Desc:</b> Waste oils/sludges (petroleum based)					
<a href="#">13</a>	1 of 2	SW/71.3	74.8 / -0.15	Danosh construction 325 Cooper St ottawa ON K2P 0G5	GEN
<b>Generator No:</b> ON4032240 <b>Status:</b> Registered <b>SIC Code:</b> <b>Co Admin:</b> <b>SIC Description:</b> <b>Choice of Contact:</b> <b>Approval Years:</b> As of Jul 2020 <b>Phone No Admin:</b> <b>PO Box No:</b> <b>Contam. Facility:</b> <b>Country:</b> Canada <b>MHSW Facility:</b>					
<b>Detail(s)</b>					
<b>Waste Class:</b> 221 L <b>Waste Class Desc:</b> Light fuels  <b>Waste Class:</b> 221 I <b>Waste Class Desc:</b> Light fuels					
<a href="#">13</a>	2 of 2	SW/71.3	74.8 / -0.15	Danosh construction 325 Cooper St ottawa ON K2P 0G5	GEN
<b>Generator No:</b> ON4032240 <b>Status:</b> Registered <b>SIC Code:</b> <b>Co Admin:</b> <b>SIC Description:</b> <b>Choice of Contact:</b>					

Map Key	Number of Records	Direction/ Distance (m)	Elev/Diff (m)	Site	DB
<b>Approval Years:</b> As of Jan 2021 <b>PO Box No:</b> <b>Country:</b> Canada				<b>Phone No Admin:</b> <b>Contam. Facility:</b> <b>MHSW Facility:</b>	
<b>Detail(s)</b>					
<b>Waste Class:</b> 221 L <b>Waste Class Desc:</b> Light fuels					
<b>Waste Class:</b> 221 I <b>Waste Class Desc:</b> Light fuels					
<a href="#">14</a>	1 of 2	<b>ENE/74.5</b>	<b>74.0 / -0.95</b>	<b>201 Metcalfe Street Ottawa ON K2P 1P7</b>	<b>EHS</b>
<b>Order No:</b> 20311700200 <b>Status:</b> C <b>Report Type:</b> Standard Report <b>Report Date:</b> 20-NOV-20 <b>Date Received:</b> 17-NOV-20 <b>Previous Site Name:</b> <b>Lot/Building Size:</b> 700 square metres <b>Additional Info Ordered:</b> Fire Insur. Maps and/or Site Plans; City Directory; Aerial Photos				<b>Nearest Intersection:</b> <b>Municipality:</b> <b>Client Prov/State:</b> ON <b>Search Radius (km):</b> .25 <b>X:</b> -75.6931507 <b>Y:</b> 45.418285	
<a href="#">14</a>	2 of 2	<b>ENE/74.5</b>	<b>74.0 / -0.95</b>	<b>201 Metcalfe Street Ottawa ON K2P 1P7</b>	<b>EHS</b>
<b>Order No:</b> 20311700200 <b>Status:</b> C <b>Report Type:</b> Standard Report <b>Report Date:</b> 20-NOV-20 <b>Date Received:</b> 17-NOV-20 <b>Previous Site Name:</b> <b>Lot/Building Size:</b> 700 square metres <b>Additional Info Ordered:</b> Fire Insur. Maps and/or Site Plans; City Directory; Aerial Photos				<b>Nearest Intersection:</b> <b>Municipality:</b> <b>Client Prov/State:</b> ON <b>Search Radius (km):</b> .25 <b>X:</b> -75.6931507 <b>Y:</b> 45.418285	
<a href="#">15</a>	1 of 2	<b>SSW/79.4</b>	<b>74.9 / -0.03</b>	<b>325 Cooper Street Ottawa ON K2P 0G5</b>	<b>EHS</b>
<b>Order No:</b> 20200213021 <b>Status:</b> C <b>Report Type:</b> Standard Report <b>Report Date:</b> 19-FEB-20 <b>Date Received:</b> 13-FEB-20 <b>Previous Site Name:</b> <b>Lot/Building Size:</b> <b>Additional Info Ordered:</b>				<b>Nearest Intersection:</b> <b>Municipality:</b> <b>Client Prov/State:</b> ON <b>Search Radius (km):</b> .25 <b>X:</b> -75.6944063 <b>Y:</b> 45.4173144	
<a href="#">15</a>	2 of 2	<b>SSW/79.4</b>	<b>74.9 / -0.03</b>	<b>325 Cooper Street Ottawa ON K2P 0G5</b>	<b>EHS</b>
<b>Order No:</b> 20200213021 <b>Status:</b> C <b>Report Type:</b> Standard Report <b>Report Date:</b> 19-FEB-20 <b>Date Received:</b> 13-FEB-20 <b>Previous Site Name:</b> <b>Lot/Building Size:</b> <b>Additional Info Ordered:</b>				<b>Nearest Intersection:</b> <b>Municipality:</b> <b>Client Prov/State:</b> ON <b>Search Radius (km):</b> .25 <b>X:</b> -75.6944063 <b>Y:</b> 45.4173144	

Map Key	Number of Records	Direction/ Distance (m)	Elev/Diff (m)	Site	DB
<a href="#">16</a>	1 of 1	NNE/79.9	73.9 / -0.99	OCSCC - 961 179 Metcalfe Street Ottawa ON K2P 0V8	GEN
<b>Generator No:</b>	ON8729569			<b>Status:</b> Registered	
<b>SIC Code:</b>				<b>Co Admin:</b>	
<b>SIC Description:</b>				<b>Choice of Contact:</b>	
<b>Approval Years:</b>	As of Nov 2021			<b>Phone No Admin:</b>	
<b>PO Box No:</b>				<b>Contam. Facility:</b>	
<b>Country:</b>	Canada			<b>MHSW Facility:</b>	
<b><u>Detail(s)</u></b>					
<b>Waste Class:</b>	251 L				
<b>Waste Class Desc:</b>	Waste oils/sludges (petroleum based)				
<a href="#">17</a>	1 of 1	W/80.5	75.7 / 0.82	257 Lisgar Street Ottawa ON K2P 0C7	EHS
<b>Order No:</b>	20120807057			<b>Nearest Intersection:</b>	
<b>Status:</b>	C			<b>Municipality:</b>	
<b>Report Type:</b>	Standard Report			<b>Client Prov/State:</b>	ON
<b>Report Date:</b>	16-AUG-12			<b>Search Radius (km):</b>	.25
<b>Date Received:</b>	07-AUG-12			<b>X:</b>	-75.695015
<b>Previous Site Name:</b>				<b>Y:</b>	45.418005
<b>Lot/Building Size:</b>					
<b>Additional Info Ordered:</b>					
<a href="#">18</a>	1 of 3	WNW/86.3	74.9 / -0.03	96 Nepean St Ottawa ON	EHS
<b>Order No:</b>	20110830011			<b>Nearest Intersection:</b>	
<b>Status:</b>	C			<b>Municipality:</b>	
<b>Report Type:</b>	Standard Report			<b>Client Prov/State:</b>	ON
<b>Report Date:</b>	8/31/2011			<b>Search Radius (km):</b>	0.25
<b>Date Received:</b>	8/30/2011 9:38:26 AM			<b>X:</b>	-75.69485
<b>Previous Site Name:</b>				<b>Y:</b>	45.418498
<b>Lot/Building Size:</b>					
<b>Additional Info Ordered:</b>					
<a href="#">18</a>	2 of 3	WNW/86.3	74.9 / -0.03	Claridge Homes Corporation 96 Nepean Street Ottawa ON	GEN
<b>Generator No:</b>	ON7528429			<b>Status:</b>	
<b>SIC Code:</b>	236110			<b>Co Admin:</b>	
<b>SIC Description:</b>				<b>Choice of Contact:</b>	
<b>Approval Years:</b>	2011			<b>Phone No Admin:</b>	
<b>PO Box No:</b>				<b>Contam. Facility:</b>	
<b>Country:</b>				<b>MHSW Facility:</b>	
<a href="#">18</a>	3 of 3	WNW/86.3	74.9 / -0.03	96 Nepean St Ottawa ON K2P0B3	EHS
<b>Order No:</b>	20140321051			<b>Nearest Intersection:</b>	
<b>Status:</b>	C			<b>Municipality:</b>	Ottawa
<b>Report Type:</b>	RSC Report (Urban)			<b>Client Prov/State:</b>	ON

Map Key	Number of Records	Direction/ Distance (m)	Elev/Diff (m)	Site	DB
<b>Report Date:</b> 24-MAR-14 <b>Search Radius (km):</b> .25 <b>Date Received:</b> 21-MAR-14 <b>X:</b> -75.694977 <b>Previous Site Name:</b> <b>Y:</b> 45.418311 <b>Lot/Building Size:</b> 0.32 ha <b>Additional Info Ordered:</b>					
<a href="#">19</a>	1 of 1	NW/88.3	74.9 / -0.03	City of Ottawa North side of Nepean St., near #88 (between O'Connor St. and Metcalfe St.) Ottawa ON	SPL
<b>Ref No:</b> 8247-AN432D <b>Discharger Report:</b> <b>Site No:</b> <b>Material Group:</b> <b>Incident Dt:</b> 6/6/2017 <b>Health/Env Conseq:</b> 2 - Minor Environment <b>Year:</b> <b>Client Type:</b> Municipal Government <b>Incident Cause:</b> <b>Sector Type:</b> Miscellaneous Industrial <b>Incident Event:</b> Leak/Break <b>Agency Involved:</b> <b>Contaminant Code:</b> 15 <b>Nearest Watercourse:</b> <b>Contaminant Name:</b> HYDRAULIC OIL <b>Site Address:</b> North side of Nepean St., near #88 (between O'Connor St. and Metcalfe St.) Ottawa <b>Contaminant Limit 1:</b> <b>Site District Office:</b> <b>Contam Limit Freq 1:</b> <b>Site Postal Code:</b> <b>Contaminant UN No 1:</b> n/a <b>Site Region:</b> Eastern <b>Environment Impact:</b> <b>Site Municipality:</b> Ottawa <b>Nature of Impact:</b> <b>Site Lot:</b> <b>Receiving Medium:</b> <b>Site Conc:</b> <b>Receiving Env:</b> Land; Surface Water; Source Water Zone <b>Northing:</b> 5029686.9 <b>MOE Response:</b> <b>Easting:</b> 445626.15 <b>Dt MOE Arvl on Scn:</b> <b>Site Geo Ref Accu:</b> <b>MOE Reported Dt:</b> 6/6/2017 <b>Site Map Datum:</b> <b>Dt Document Closed:</b> <b>SAC Action Class:</b> <b>Incident Reason:</b> Unknown / N/A <b>Source Type:</b> Unknown / N/A <b>Site Name:</b> Construction Site<UNOFFICIAL> <b>Site County/District:</b> <b>Site Geo Ref Meth:</b> <b>Incident Summary:</b> City of Ottawa: Unkn Quantity Hydraulic Oil to Ground, CB - Contained <b>Contaminant Qty:</b> 0 other - see incident description					
<a href="#">20</a>	1 of 2	NNE/88.6	73.9 / -0.99	189 Metcalfe Street OTTAWA ON	EHS
<b>Order No:</b> 20060928008w <b>Nearest Intersection:</b> <b>Status:</b> C <b>Municipality:</b> <b>Report Type:</b> Online Mapless <b>Client Prov/State:</b> ON <b>Report Date:</b> 9/28/2006 <b>Search Radius (km):</b> 0.25 <b>Date Received:</b> 9/28/2006 <b>X:</b> 0 <b>Previous Site Name:</b> <b>Y:</b> 0 <b>Lot/Building Size:</b> <b>Additional Info Ordered:</b>					
<a href="#">20</a>	2 of 2	NNE/88.6	73.9 / -0.99	189 Metcalfe Street Ottawa ON	EHS
<b>Order No:</b> 20080118016 <b>Nearest Intersection:</b> <b>Status:</b> C <b>Municipality:</b> <b>Report Type:</b> Complete Report <b>Client Prov/State:</b> ON <b>Report Date:</b> 1/24/2008 <b>Search Radius (km):</b> 0.25 <b>Date Received:</b> 1/18/2008 <b>X:</b> -75.69362 <b>Previous Site Name:</b> <b>Y:</b> 45.418787 <b>Lot/Building Size:</b>					

Map Key	Number of Records	Direction/ Distance (m)	Elev/Diff (m)	Site	DB
<i>Additional Info Ordered:</i>					
<a href="#">21</a>	1 of 2	SSW/88.8	74.9 / -0.03	320 Cooper Street Ottawa Ottawa ON K2P 0G7	EHS
<b>Order No:</b>	20321400026			<b>Nearest Intersection:</b>	
<b>Status:</b>	C			<b>Municipality:</b>	
<b>Report Type:</b>	Standard Report			<b>Client Prov/State:</b>	ON
<b>Report Date:</b>	17-DEC-20			<b>Search Radius (km):</b>	.25
<b>Date Received:</b>	14-DEC-20			<b>X:</b>	-75.6941526
<b>Previous Site Name:</b>				<b>Y:</b>	45.417175
<b>Lot/Building Size:</b>					
<b>Additional Info Ordered:</b>					
<a href="#">21</a>	2 of 2	SSW/88.8	74.9 / -0.03	320 Cooper Street Ottawa Ottawa ON K2P 0G7	EHS
<b>Order No:</b>	20321400026			<b>Nearest Intersection:</b>	
<b>Status:</b>	C			<b>Municipality:</b>	
<b>Report Type:</b>	Standard Report			<b>Client Prov/State:</b>	ON
<b>Report Date:</b>	17-DEC-20			<b>Search Radius (km):</b>	.25
<b>Date Received:</b>	14-DEC-20			<b>X:</b>	-75.6941526
<b>Previous Site Name:</b>				<b>Y:</b>	45.417175
<b>Lot/Building Size:</b>					
<b>Additional Info Ordered:</b>					
<a href="#">22</a>	1 of 1	SW/90.9	74.8 / -0.15	ON	BORE
<b>Borehole ID:</b>	613315			<b>Inclin FLG:</b>	No
<b>OGF ID:</b>	215514614			<b>SP Status:</b>	Initial Entry
<b>Status:</b>				<b>Surv Elev:</b>	No
<b>Type:</b>	Borehole			<b>Piezometer:</b>	No
<b>Use:</b>				<b>Primary Name:</b>	
<b>Completion Date:</b>				<b>Municipality:</b>	
<b>Static Water Level:</b>				<b>Lot:</b>	
<b>Primary Water Use:</b>				<b>Township:</b>	
<b>Sec. Water Use:</b>				<b>Latitude DD:</b>	45.417288
<b>Total Depth m:</b>	-999			<b>Longitude DD:</b>	-75.694639
<b>Depth Ref:</b>	Ground Surface			<b>UTM Zone:</b>	18
<b>Depth Elev:</b>				<b>Easting:</b>	445651
<b>Drill Method:</b>				<b>Northing:</b>	5029542
<b>Orig Ground Elev m:</b>	71.2			<b>Location Accuracy:</b>	
<b>Elev Reliabil Note:</b>				<b>Accuracy:</b>	Not Applicable
<b>DEM Ground Elev m:</b>	71.7				
<b>Concession:</b>					
<b>Location D:</b>					
<b>Survey D:</b>					
<b>Comments:</b>					
<b><u>Borehole Geology Stratum</u></b>					
<b>Geology Stratum ID:</b>	218394619			<b>Mat Consistency:</b>	Dense
<b>Top Depth:</b>	12.3			<b>Material Moisture:</b>	
<b>Bottom Depth:</b>				<b>Material Texture:</b>	
<b>Material Color:</b>				<b>Non Geo Mat Type:</b>	
<b>Material 1:</b>	Bedrock			<b>Geologic Formation:</b>	
<b>Material 2:</b>	Shale			<b>Geologic Group:</b>	
<b>Material 3:</b>				<b>Geologic Period:</b>	
<b>Material 4:</b>				<b>Depositional Gen:</b>	

Map Key	Number of Records	Direction/ Distance (m)	Elev/Diff (m)	Site	DB
<b>Gsc Material Description:</b>					
<b>Stratum Description:</b>		BEDROCK. 0050 043 00080 058 00115 062 000000620005002400226DENSE. BEDROCK.			
<b>Geology Stratum ID:</b>	218394613			<b>Mat Consistency:</b>	Hard
<b>Top Depth:</b>	1.7			<b>Material Moisture:</b>	
<b>Bottom Depth:</b>	3			<b>Material Texture:</b>	
<b>Material Color:</b>	Grey			<b>Non Geo Mat Type:</b>	
<b>Material 1:</b>	Clay			<b>Geologic Formation:</b>	
<b>Material 2:</b>				<b>Geologic Group:</b>	
<b>Material 3:</b>				<b>Geologic Period:</b>	
<b>Material 4:</b>				<b>Depositional Gen:</b>	
<b>Gsc Material Description:</b>					
<b>Stratum Description:</b>		CLAY. GREY,HARD.			
<b>Geology Stratum ID:</b>	218394618			<b>Mat Consistency:</b>	Compact
<b>Top Depth:</b>	10.1			<b>Material Moisture:</b>	
<b>Bottom Depth:</b>	12.3			<b>Material Texture:</b>	
<b>Material Color:</b>				<b>Non Geo Mat Type:</b>	
<b>Material 1:</b>	Till			<b>Geologic Formation:</b>	
<b>Material 2:</b>				<b>Geologic Group:</b>	
<b>Material 3:</b>				<b>Geologic Period:</b>	
<b>Material 4:</b>				<b>Depositional Gen:</b>	
<b>Gsc Material Description:</b>					
<b>Stratum Description:</b>		TILL. COMPACT.			
<b>Geology Stratum ID:</b>	218394615			<b>Mat Consistency:</b>	Firm
<b>Top Depth:</b>	6.1			<b>Material Moisture:</b>	
<b>Bottom Depth:</b>	7.6			<b>Material Texture:</b>	
<b>Material Color:</b>	Grey			<b>Non Geo Mat Type:</b>	
<b>Material 1:</b>	Clay			<b>Geologic Formation:</b>	
<b>Material 2:</b>				<b>Geologic Group:</b>	
<b>Material 3:</b>				<b>Geologic Period:</b>	
<b>Material 4:</b>				<b>Depositional Gen:</b>	
<b>Gsc Material Description:</b>					
<b>Stratum Description:</b>		CLAY. GREY,FIRM.			
<b>Geology Stratum ID:</b>	218394611			<b>Mat Consistency:</b>	Loose
<b>Top Depth:</b>	0			<b>Material Moisture:</b>	
<b>Bottom Depth:</b>	1.5			<b>Material Texture:</b>	
<b>Material Color:</b>				<b>Non Geo Mat Type:</b>	
<b>Material 1:</b>	Sand			<b>Geologic Formation:</b>	
<b>Material 2:</b>				<b>Geologic Group:</b>	
<b>Material 3:</b>				<b>Geologic Period:</b>	
<b>Material 4:</b>				<b>Depositional Gen:</b>	
<b>Gsc Material Description:</b>					
<b>Stratum Description:</b>		SAND. LOOSE.			
<b>Geology Stratum ID:</b>	218394612			<b>Mat Consistency:</b>	Loose
<b>Top Depth:</b>	1.5			<b>Material Moisture:</b>	
<b>Bottom Depth:</b>	1.7			<b>Material Texture:</b>	
<b>Material Color:</b>				<b>Non Geo Mat Type:</b>	
<b>Material 1:</b>	Sand			<b>Geologic Formation:</b>	
<b>Material 2:</b>	Pebbles			<b>Geologic Group:</b>	
<b>Material 3:</b>				<b>Geologic Period:</b>	
<b>Material 4:</b>				<b>Depositional Gen:</b>	
<b>Gsc Material Description:</b>					
<b>Stratum Description:</b>		SAND,PEBBLES. LOOSE.			
<b>Geology Stratum ID:</b>	218394614			<b>Mat Consistency:</b>	Soft
<b>Top Depth:</b>	3			<b>Material Moisture:</b>	
<b>Bottom Depth:</b>	6.1			<b>Material Texture:</b>	
<b>Material Color:</b>	Grey			<b>Non Geo Mat Type:</b>	
<b>Material 1:</b>	Clay			<b>Geologic Formation:</b>	
<b>Material 2:</b>	Shells			<b>Geologic Group:</b>	
<b>Material 3:</b>				<b>Geologic Period:</b>	
<b>Material 4:</b>				<b>Depositional Gen:</b>	

Map Key	Number of Records	Direction/ Distance (m)	Elev/Diff (m)	Site	DB
---------	-------------------	----------------------------	------------------	------	----

**Gsc Material Description:**

**Stratum Description:** CLAY. GREY,SOFT.

**Geology Stratum ID:** 218394617

**Top Depth:** 9.1

**Bottom Depth:** 10.1

**Material Color:**

**Material 1:** Till

**Material 2:** Sand

**Material 3:**

**Material 4:**

**Gsc Material Description:**

**Stratum Description:** TILL. FIRM.

**Geology Stratum ID:** 218394616

**Top Depth:** 7.6

**Bottom Depth:** 9.1

**Material Color:**

**Material 1:** Till

**Material 2:**

**Material 3:**

**Material 4:**

**Gsc Material Description:**

**Stratum Description:** TILL. LOOSE.

**Mat Consistency:** Firm

**Material Moisture:**

**Material Texture:**

**Non Geo Mat Type:**

**Geologic Formation:**

**Geologic Group:**

**Geologic Period:**

**Depositional Gen:**

**Mat Consistency:** Loose

**Material Moisture:**

**Material Texture:**

**Non Geo Mat Type:**

**Geologic Formation:**

**Geologic Group:**

**Geologic Period:**

**Depositional Gen:**

**Source**

**Source Type:** Data Survey  
**Source Orig:** Geological Survey of Canada  
**Source Date:** 1956-1972  
**Confidence:** H

**Source Appl:** Spatial/Tabular  
**Source Iden:** 1  
**Scale or Res:** Varies  
**Horizontal:** NAD27  
**Verticalda:** Mean Average Sea Level

**Observatio:**  
**Source Name:** Urban Geology Automated Information System (UGAIS)  
**Source Details:** File: OTTAWA2.txt RecordID: 058230 NTS\_Sheet: 31G05G  
**Confiden 1:** Logged by professional. Exact and complete description of material and properties.

**Source List**

**Source Identifier:** 1  
**Source Type:** Data Survey  
**Source Date:** 1956-1972  
**Scale or Resolution:** Varies  
**Source Name:** Urban Geology Automated Information System (UGAIS)  
**Source Originators:** Geological Survey of Canada

**Horizontal Datum:** NAD27  
**Vertical Datum:** Mean Average Sea Level  
**Projection Name:** Universal Transverse Mercator

[23](#) 1 of 2 S/92.0 74.9 / -0.03 318 Cooper Street Ottawa ON Ottawa ON K2P 0G7 **EHS**

**Order No:** 21121400024  
**Status:** C  
**Report Type:** Standard Report  
**Report Date:** 17-DEC-21  
**Date Received:** 14-DEC-21  
**Previous Site Name:**  
**Lot/Building Size:**  
**Additional Info Ordered:**

**Nearest Intersection:**  
**Municipality:**  
**Client Prov/State:** ON  
**Search Radius (km):** .25  
**X:** -75.6940315  
**Y:** 45.4171386

[23](#) 2 of 2 S/92.0 74.9 / -0.03 318 Cooper Street Ottawa ON Ottawa ON K2P 0G7 **EHS**

**Order No:** 21121400024  
**Status:** C

**Nearest Intersection:**  
**Municipality:**



Map Key	Number of Records	Direction/ Distance (m)	Elev/Diff (m)	Site	DB
<b>Report Type:</b> Standard Report <b>Report Date:</b> 17-DEC-21 <b>Date Received:</b> 14-DEC-21 <b>Previous Site Name:</b> <b>Lot/Building Size:</b> <b>Additional Info Ordered:</b>					
<b>Client Prov/State:</b> ON <b>Search Radius (km):</b> .25 <b>X:</b> -75.6940315 <b>Y:</b> 45.4171386					
<a href="#">24</a>	1 of 1	SSE/92.1	74.9 / -0.03	Enbridge Gas Distribution Inc. 310 Cooper St. Ottawa ON	SPL
<b>Ref No:</b> 4103-B4AJEM <b>Site No:</b> NA <b>Incident Dt:</b> 2018/09/04 <b>Year:</b> <b>Incident Cause:</b> <b>Incident Event:</b> Leak/Break <b>Contaminant Code:</b> 35 <b>Contaminant Name:</b> NATURAL GAS (METHANE) <b>Contaminant Limit 1:</b> <b>Contam Limit Freq 1:</b> <b>Contaminant UN No 1:</b> 1075 <b>Environment Impact:</b> <b>Nature of Impact:</b> <b>Receiving Medium:</b> <b>Receiving Env:</b> Air <b>MOE Response:</b> No <b>Dt MOE Arvl on Scrn:</b> <b>MOE Reported Dt:</b> 2018/09/04 <b>Dt Document Closed:</b>					
<b>Discharger Report:</b> <b>Material Group:</b> <b>Health/Env Conseq:</b> 0 - No Impact <b>Client Type:</b> Corporation <b>Sector Type:</b> Miscellaneous Industrial <b>Agency Involved:</b> <b>Nearest Watercourse:</b> <b>Site Address:</b> 310 Cooper St. <b>Site District Office:</b> Ottawa <b>Site Postal Code:</b> <b>Site Region:</b> Eastern <b>Site Municipality:</b> Ottawa <b>Site Lot:</b> <b>Site Conc:</b> <b>Northing:</b> 5029557.71 <b>Easting:</b> 445744.6 <b>Site Geo Ref Accu:</b> <b>Site Map Datum:</b> <b>SAC Action Class:</b> TSSA - Fuel Safety Branch - Hydrocarbon Fuel Release/Spill <b>Source Type:</b> Pipeline/Components					
<b>Incident Reason:</b> Operator/Human Error <b>Site Name:</b> Linestrike location<UNOFFICIAL> <b>Site County/District:</b> <b>Site Geo Ref Meth:</b> <b>Incident Summary:</b> TSSA FSB: 1/2" pl IP gas main dmged - made safe <b>Contaminant Qty:</b> 0 other - see incident description					
<a href="#">25</a>	1 of 1	SW/94.5	74.8 / -0.15	PIPELINE HIT 1" 331 COOPER ST,,OTTAWA,ON,K2P 0G5,CA ON	PINC
<b>Incident Id:</b> <b>Incident No:</b> 2409866 <b>Incident Reported Dt:</b> 10/1/2018 <b>Type:</b> FS-Pipeline Incident <b>Status Code:</b> <b>Tank Status:</b> Pipeline Damage Reason Est <b>Task No:</b> <b>Spills Action Centre:</b> <b>Fuel Type:</b> <b>Fuel Occurrence Tp:</b> <b>Date of Occurrence:</b> <b>Occurrence Start Dt:</b> <b>Depth:</b> <b>Customer Acct Name:</b> PIPELINE HIT 1" <b>Incident Address:</b> 331 COOPER ST,,OTTAWA,ON,K2P 0G5,CA <b>Operation Type:</b> <b>Pipeline Type:</b> <b>Regulator Type:</b> <b>Summary:</b> <b>Reported By:</b>					
<b>Pipe Material:</b> <b>Fuel Category:</b> <b>Health Impact:</b> <b>Environment Impact:</b> <b>Property Damage:</b> <b>Service Interrupt:</b> <b>Enforce Policy:</b> <b>Public Relation:</b> <b>Pipeline System:</b> <b>PSIG:</b> <b>Attribute Category:</b> <b>Regulator Location:</b> <b>Method Details:</b>					

Map Key	Number of Records	Direction/ Distance (m)	Elev/Diff (m)	Site	DB
<b>Affiliation:</b> <b>Occurrence Desc:</b> <b>Damage Reason:</b> <b>Notes:</b>					
<a href="#">26</a>	1 of 2	SE/95.7	73.8 / -1.06	HICKS MEDIA 300 Cooper St Suite 30 Ottawa ON K2P 0G7	SCT
<b>Established:</b>		1985			
<b>Plant Size (ft²):</b>		0			
<b>Employment:</b>		5			
<b>--Details--</b>					
<b>Description:</b>		Other Publishers			
<b>SIC/NAICS Code:</b>		511190			
<a href="#">26</a>	2 of 2	SE/95.7	73.8 / -1.06	Hicks Media - Div. of Gidney News & Publishing Limited 300 Cooper St Suite 30 Ottawa ON K2P 0G7	SCT
<b>Established:</b>		1985			
<b>Plant Size (ft²):</b>					
<b>Employment:</b>		5			
<a href="#">27</a>	1 of 1	SW/95.9	74.8 / -0.15	331 Cooper St Ottawa ON	WWIS
<b>Well ID:</b>		7334763	<b>Flowing (Y/N):</b>		
<b>Construction Date:</b>			<b>Flow Rate:</b>		
<b>Use 1st:</b>		Monitoring and Test Hole	<b>Data Entry Status:</b>		
<b>Use 2nd:</b>			<b>Data Src:</b>		
<b>Final Well Status:</b>		Monitoring and Test Hole	<b>Date Received:</b> 08-Mar-2019 00:00:00		
<b>Water Type:</b>			<b>Selected Flag:</b> TRUE		
<b>Casing Material:</b>			<b>Abandonment Rec:</b>		
<b>Audit No:</b>		Z298238	<b>Contractor:</b> 7241		
<b>Tag:</b>		A257375	<b>Form Version:</b> 7		
<b>Constructn Method:</b>			<b>Owner:</b>		
<b>Elevation (m):</b>			<b>County:</b> OTTAWA-CARLETON		
<b>Elevatn Reliability:</b>			<b>Lot:</b>		
<b>Depth to Bedrock:</b>			<b>Concession:</b>		
<b>Well Depth:</b>			<b>Concession Name:</b>		
<b>Overburden/Bedrock:</b>			<b>Easting NAD83:</b>		
<b>Pump Rate:</b>			<b>Northing NAD83:</b>		
<b>Static Water Level:</b>			<b>Zone:</b>		
<b>Clear/Cloudy:</b>			<b>UTM Reliability:</b>		
<b>Municipality:</b>		NEPEAN TOWNSHIP			
<b>Site Info:</b>					
<b>PDF URL (Map):</b>					
<b>Additional Detail(s) (Map)</b>					
<b>Well Completed Date:</b>		2018/11/14			
<b>Year Completed:</b>		2018			
<b>Depth (m):</b>		5.4864			
<b>Latitude:</b>		45.4172325169397			
<b>Longitude:</b>		-75.6946343758173			

Map Key	Number of Records	Direction/ Distance (m)	Elev/Diff (m)	Site	DB
---------	-------------------	----------------------------	------------------	------	----

Path:

**Bore Hole Information**

<b>Bore Hole ID:</b>	1007475861	<b>Elevation:</b>	
<b>DP2BR:</b>		<b>Elevrc:</b>	
<b>Spatial Status:</b>		<b>Zone:</b>	18
<b>Code OB:</b>		<b>East83:</b>	445651.00
<b>Code OB Desc:</b>		<b>North83:</b>	5029536.00
<b>Open Hole:</b>		<b>Org CS:</b>	UTM83
<b>Cluster Kind:</b>		<b>UTMRC:</b>	4
<b>Date Completed:</b>	14-Nov-2018 00:00:00	<b>UTMRC Desc:</b>	margin of error : 30 m - 100 m
<b>Remarks:</b>		<b>Location Method:</b>	wwr
<b>Loc Method Desc:</b>	on Water Well Record		
<b>Elevrc Desc:</b>			
<b>Location Source Date:</b>			
<b>Improvement Location Source:</b>			
<b>Improvement Location Method:</b>			
<b>Source Revision Comment:</b>			
<b>Supplier Comment:</b>			

**Overburden and Bedrock**

**Materials Interval**

<b>Formation ID:</b>	1007824504
<b>Layer:</b>	1
<b>Color:</b>	2
<b>General Color:</b>	GREY
<b>Mat1:</b>	11
<b>Most Common Material:</b>	GRAVEL
<b>Mat2:</b>	27
<b>Mat2 Desc:</b>	OTHER
<b>Mat3:</b>	79
<b>Mat3 Desc:</b>	PACKED
<b>Formation Top Depth:</b>	0.0
<b>Formation End Depth:</b>	1.0
<b>Formation End Depth UOM:</b>	ft

**Overburden and Bedrock**

**Materials Interval**

<b>Formation ID:</b>	1007824505
<b>Layer:</b>	2
<b>Color:</b>	6
<b>General Color:</b>	BROWN
<b>Mat1:</b>	28
<b>Most Common Material:</b>	SAND
<b>Mat2:</b>	85
<b>Mat2 Desc:</b>	SOFT
<b>Mat3:</b>	77
<b>Mat3 Desc:</b>	LOOSE
<b>Formation Top Depth:</b>	1.0
<b>Formation End Depth:</b>	6.0
<b>Formation End Depth UOM:</b>	ft

**Overburden and Bedrock**

**Materials Interval**

<b>Formation ID:</b>	1007824506
<b>Layer:</b>	3
<b>Color:</b>	2
<b>General Color:</b>	GREY

<i>Map Key</i>	<i>Number of Records</i>	<i>Direction/ Distance (m)</i>	<i>Elev/Diff (m)</i>	<i>Site</i>	<i>DB</i>
<i>Mat1:</i>		05			
<i>Most Common Material:</i>		CLAY			
<i>Mat2:</i>		06			
<i>Mat2 Desc:</i>		SILT			
<i>Mat3:</i>		85			
<i>Mat3 Desc:</i>		SOFT			
<i>Formation Top Depth:</i>		6.0			
<i>Formation End Depth:</i>		18.0			
<i>Formation End Depth UOM:</i>		ft			
 <u><i>Annular Space/Abandonment Sealing Record</i></u>					
<i>Plug ID:</i>		1007826024			
<i>Layer:</i>		3			
<i>Plug From:</i>		7.0			
<i>Plug To:</i>		18.0			
<i>Plug Depth UOM:</i>		ft			
 <u><i>Annular Space/Abandonment Sealing Record</i></u>					
<i>Plug ID:</i>		1007826023			
<i>Layer:</i>		2			
<i>Plug From:</i>		1.0			
<i>Plug To:</i>		7.0			
<i>Plug Depth UOM:</i>		ft			
 <u><i>Annular Space/Abandonment Sealing Record</i></u>					
<i>Plug ID:</i>		1007826022			
<i>Layer:</i>		1			
<i>Plug From:</i>		0.0			
<i>Plug To:</i>		1.0			
<i>Plug Depth UOM:</i>		ft			
 <u><i>Method of Construction &amp; Well Use</i></u>					
<i>Method Construction ID:</i>		1007827610			
<i>Method Construction Code:</i>		B			
<i>Method Construction:</i>		Other Method			
<i>Other Method Construction:</i>		Direct Push			
 <u><i>Pipe Information</i></u>					
<i>Pipe ID:</i>		1007822322			
<i>Casing No:</i>		0			
<i>Comment:</i>					
<i>Alt Name:</i>					
 <u><i>Construction Record - Casing</i></u>					
<i>Casing ID:</i>		1007828288			
<i>Layer:</i>		1			
<i>Material:</i>		5			
<i>Open Hole or Material:</i>		PLASTIC			
<i>Depth From:</i>		0.0			
<i>Depth To:</i>		8.0			
<i>Casing Diameter:</i>		1.3799999952316284			

Map Key	Number of Records	Direction/ Distance (m)	Elev/Diff (m)	Site	DB
---------	-------------------	----------------------------	------------------	------	----

Casing Diameter UOM: Inch  
Casing Depth UOM: ft

**Construction Record - Screen**

Screen ID: 1007828989  
Layer: 1  
Slot: 10  
Screen Top Depth: 8.0  
Screen End Depth: 18.0  
Screen Material: 5  
Screen Depth UOM: ft  
Screen Diameter UOM: inch  
Screen Diameter: 1.659999966621399

**Results of Well Yield Testing**

Pumping Test Method Desc:  
Pump Test ID: 1007829783  
Pump Set At:  
Static Level:  
Final Level After Pumping:  
Recommended Pump Depth:  
Pumping Rate:  
Flowing Rate:  
Recommended Pump Rate:  
Levels UOM: ft  
Rate UOM: GPM  
Water State After Test Code:  
Water State After Test:  
Pumping Test Method: 0  
Pumping Duration HR:  
Pumping Duration MIN:  
Flowing:

**Hole Diameter**

Hole ID: 1007827265  
Diameter: 2.375  
Depth From: 0.0  
Depth To: 18.0  
Hole Depth UOM: ft  
Hole Diameter UOM: Inch

**Links**

Bore Hole ID:	1007475861	Tag No:	A257375
Depth M:	5.4864	Contractor:	7241
Year Completed:	2018	Path:	733\7334763.pdf
Well Completed Dt:	2018/11/14	Latitude:	45.4172325169397
Audit No:	Z298238	Longitude:	-75.6946343758173

<a href="#">28</a>	1 of 1	ENE/95.9	72.9 / -2.03	ON	BORE
--------------------	--------	----------	--------------	----	------

Borehole ID:	613336	Inclin FLG:	No
OGF ID:	215514634	SP Status:	Initial Entry
Status:		Surv Elev:	No
Type:	Borehole	Piezometer:	No
Use:		Primary Name:	
Completion Date:	SEP-1933	Municipality:	
Static Water Level:	17.7	Lot:	

Map Key	Number of Records	Direction/ Distance (m)	Elev/Diff (m)	Site	DB
<b>Primary Water Use:</b> <b>Sec. Water Use:</b> <b>Total Depth m:</b> -999 <b>Depth Ref:</b> Ground Surface <b>Depth Elev:</b> <b>Drill Method:</b> <b>Orig Ground Elev m:</b> 73.8 <b>Elev Reliabil Note:</b> <b>DEM Ground Elev m:</b> 71.3 <b>Concession:</b> <b>Location D:</b> <b>Survey D:</b> <b>Comments:</b>				<b>Township:</b> <b>Latitude DD:</b> 45.418469 <b>Longitude DD:</b> -75.692992 <b>UTM Zone:</b> 18 <b>Easting:</b> 445781 <b>Northing:</b> 5029672 <b>Location Accuracy:</b> <b>Accuracy:</b> Not Applicable	
<b><u>Borehole Geology Stratum</u></b>					
<b>Geology Stratum ID:</b> 218394676 <b>Top Depth:</b> 1.5 <b>Bottom Depth:</b> <b>Material Color:</b> Grey <b>Material 1:</b> Clay <b>Material 2:</b> <b>Material 3:</b> <b>Material 4:</b> <b>Gsc Material Description:</b> <b>Stratum Description:</b>				<b>Mat Consistency:</b> Loose <b>Material Moisture:</b> <b>Material Texture:</b> <b>Non Geo Mat Type:</b> <b>Geologic Formation:</b> <b>Geologic Group:</b> <b>Geologic Period:</b> <b>Depositional Gen:</b>	
				CLAY. GREY,SOFT. GRAVEL. BEDROCK. GREY. 00073Y. GREY,STIFF. SAND. LOOSE, WATER **Note: Many records provided by the department have a truncated [Stratum Description] field.	
<b>Geology Stratum ID:</b> 218394675 <b>Top Depth:</b> 0 <b>Bottom Depth:</b> 1.5 <b>Material Color:</b> <b>Material 1:</b> Sand <b>Material 2:</b> <b>Material 3:</b> <b>Material 4:</b> <b>Gsc Material Description:</b> <b>Stratum Description:</b>				<b>Mat Consistency:</b> <b>Material Moisture:</b> <b>Material Texture:</b> <b>Non Geo Mat Type:</b> <b>Geologic Formation:</b> <b>Geologic Group:</b> <b>Geologic Period:</b> <b>Depositional Gen:</b>	
				SAND.	
<b><u>Source</u></b>					
<b>Source Type:</b> Data Survey <b>Source Orig:</b> Geological Survey of Canada <b>Source Date:</b> 1956-1972 <b>Confidence:</b> H <b>Observatio:</b> <b>Source Name:</b> Urban Geology Automated Information System (UGAIS) <b>Source Details:</b> File: OTTAWA2.txt RecordID: 058440 NTS_Sheet: 31G05G <b>Confiden 1:</b>				<b>Source Appl:</b> Spatial/Tabular <b>Source Iden:</b> 1 <b>Scale or Res:</b> Varies <b>Horizontal:</b> NAD27 <b>Verticalda:</b> Mean Average Sea Level	
				Logged by professional. Exact and complete description of material and properties.	
<b><u>Source List</u></b>					
<b>Source Identifier:</b> 1 <b>Source Type:</b> Data Survey <b>Source Date:</b> 1956-1972 <b>Scale or Resolution:</b> Varies <b>Source Name:</b> Urban Geology Automated Information System (UGAIS) <b>Source Originators:</b> Geological Survey of Canada				<b>Horizontal Datum:</b> NAD27 <b>Vertical Datum:</b> Mean Average Sea Level <b>Projection Name:</b> Universal Transverse Mercator	
<a href="#">29</a>	1 of 7	SW/97.7	75.3 / 0.43	Tartan Land Corporation 331 Cooper Street, Suite 400 Ottawa ON K2P 0G5	CA

Map Key	Number of Records	Direction/ Distance (m)	Elev/Diff (m)	Site	DB
				<b>Certificate #:</b> 7703-4KFM9J <b>Application Year:</b> 00 <b>Issue Date:</b> 5/19/00 <b>Approval Type:</b> Municipal & Private sewage <b>Status:</b> Approved <b>Application Type:</b> New Certificate of Approval <b>Client Name:</b> South Nepean Development Corporation <b>Client Address:</b> 427 Laurier Ave. W., Unit 300 <b>Client City:</b> Ottawa <b>Client Postal Code:</b> <b>Project Description:</b> Storm and Sanitary Sewers to be constructed in the City of Nepean. <b>Contaminants:</b> <b>Emission Control:</b>	
<a href="#">29</a>	2 of 7	SW/97.7	75.3 / 0.43	<b>Tartan Land Corporation</b> <b>331 Cooper Street, Suite 400</b> <b>Ottawa ON K2P 0G5</b>	CA
				<b>Certificate #:</b> 3476-4KFMVT <b>Application Year:</b> 00 <b>Issue Date:</b> 7/13/00 <b>Approval Type:</b> Municipal & Private water <b>Status:</b> Revoked and/or Replaced <b>Application Type:</b> New Certificate of Approval <b>Client Name:</b> South Nepean Development Corporation <b>Client Address:</b> 427 Laurier Ave. W., Unit 300 <b>Client City:</b> Ottawa <b>Client Postal Code:</b> <b>Project Description:</b> Watermains to be constructed in the City of Nepean <b>Contaminants:</b> <b>Emission Control:</b>	
<a href="#">29</a>	3 of 7	SW/97.7	75.3 / 0.43	<b>Tartan Land Corporation</b> <b>331 Cooper Street, Suite 400</b> <b>Ottawa ON K2P 0G5</b>	CA
				<b>Certificate #:</b> 3735-4M5HET <b>Application Year:</b> 00 <b>Issue Date:</b> 7/13/00 <b>Approval Type:</b> Municipal & Private water <b>Status:</b> Approved <b>Application Type:</b> Amended CofA <b>Client Name:</b> South Nepean Development Corporation <b>Client Address:</b> 427 Laurier Ave. W., Unit 300 <b>Client City:</b> Ottawa <b>Client Postal Code:</b> K1R 7Y2 <b>Project Description:</b> Amend C/A to correct description of works <b>Contaminants:</b> <b>Emission Control:</b>	
<a href="#">29</a>	4 of 7	SW/97.7	75.3 / 0.43	<b>South Nepean Development Corporation</b> <b>331 Cooper Street, Suite 400</b> <b>Ottawa ON K1R 7Y2</b>	ECA
				<b>Approval No:</b> 3735-4M5HET <b>Approval Date:</b> 2000-07-13 <b>Status:</b> Approved <b>Record Type:</b> ECA <b>Link Source:</b> IDS <b>SWP Area Name:</b> Rideau Valley <b>MOE District:</b> Ottawa <b>City:</b> <b>Longitude:</b> -75.69465 <b>Latitude:</b> 45.417255 <b>Geometry X:</b> <b>Geometry Y:</b>	

Map Key	Number of Records	Direction/ Distance (m)	Elev/Diff (m)	Site	DB	
<b>Approval Type:</b> <b>Project Type:</b> <b>Business Name:</b> <b>Address:</b> <b>Full Address:</b> <b>Full PDF Link:</b> <b>PDF Site Location:</b>		ECA-Municipal and Private Water Works Municipal and Private Water Works South Nepean Development Corporation 331 Cooper Street, Suite 400				
<a href="#">29</a>	5 of 7	SW/97.7	75.3 / 0.43	<b>South Nepean Development Corporation</b> <b>331 Cooper Street, Suite 400</b> <b>Ottawa ON</b>	ECA	
<b>Approval No:</b> <b>Approval Date:</b> <b>Status:</b> <b>Record Type:</b> <b>Link Source:</b> <b>SWP Area Name:</b> <b>Approval Type:</b> <b>Project Type:</b> <b>Business Name:</b> <b>Address:</b> <b>Full Address:</b> <b>Full PDF Link:</b> <b>PDF Site Location:</b>		7703-4KFM9J 2000-05-19 Approved ECA IDS Rideau Valley ECA-MUNICIPAL AND PRIVATE SEWAGE WORKS MUNICIPAL AND PRIVATE SEWAGE WORKS South Nepean Development Corporation 331 Cooper Street, Suite 400 https://www.accessenvironment.ene.gov.on.ca/instruments/3341-4K9RJV-14.pdf			<b>MOE District:</b> <b>City:</b> <b>Longitude:</b> <b>Latitude:</b> <b>Geometry X:</b> <b>Geometry Y:</b>	Ottawa -75.69465 45.417255
<a href="#">29</a>	6 of 7	SW/97.7	75.3 / 0.43	<b>South Nepean Development Corporation</b> <b>331 Cooper Street, Suite 400</b> <b>Ottawa ON</b>	ECA	
<b>Approval No:</b> <b>Approval Date:</b> <b>Status:</b> <b>Record Type:</b> <b>Link Source:</b> <b>SWP Area Name:</b> <b>Approval Type:</b> <b>Project Type:</b> <b>Business Name:</b> <b>Address:</b> <b>Full Address:</b> <b>Full PDF Link:</b> <b>PDF Site Location:</b>		3476-4KFMVT 2000-07-13 Revoked and/or Replaced ECA IDS Rideau Valley ECA-Municipal and Private Water Works Municipal and Private Water Works South Nepean Development Corporation 331 Cooper Street, Suite 400			<b>MOE District:</b> <b>City:</b> <b>Longitude:</b> <b>Latitude:</b> <b>Geometry X:</b> <b>Geometry Y:</b>	Ottawa -75.69465 45.417255
<a href="#">29</a>	7 of 7	SW/97.7	75.3 / 0.43	<b>Enbridge Gas Distribution Inc.</b> <b>331 Cooper St.</b> <b>Ottawa ON</b>	SPL	
<b>Ref No:</b> <b>Site No:</b> <b>Incident Dt:</b> <b>Year:</b> <b>Incident Cause:</b> <b>Incident Event:</b> <b>Contaminant Code:</b> <b>Contaminant Name:</b> <b>Contaminant Limit 1:</b> <b>Contam Limit Freq 1:</b> <b>Contaminant UN No 1:</b> <b>Environment Impact:</b>		2853-B52NE2 NA 2018/09/28 Leak/Break 35 NATURAL GAS (METHANE)			<b>Discharger Report:</b> <b>Material Group:</b> <b>Health/Env Conseq:</b> <b>Client Type:</b> <b>Sector Type:</b> <b>Agency Involved:</b> <b>Nearest Watercourse:</b> <b>Site Address:</b> <b>Site District Office:</b> <b>Site Postal Code:</b> <b>Site Region:</b> <b>Site Municipality:</b>	0 - No Impact Corporation Miscellaneous Industrial 331 Cooper St. Ottawa Eastern Ottawa



Map Key	Number of Records	Direction/ Distance (m)	Elev/Diff (m)	Site	DB
<b>Nature of Impact:</b> <b>Receiving Medium:</b> <b>Receiving Env:</b> Air <b>MOE Response:</b> No <b>Dt MOE Arvl on Scn:</b> <b>MOE Reported Dt:</b> 2018/09/28 <b>Dt Document Closed:</b>				<b>Site Lot:</b> <b>Site Conc:</b> <b>Northing:</b> <b>Easting:</b> <b>Site Geo Ref Accu:</b> <b>Site Map Datum:</b> <b>SAC Action Class:</b> TSSA - Fuel Safety Branch - Hydrocarbon Fuel Release/Spill Valve/Fitting/Piping	
<b>Incident Reason:</b> Operator/Human Error <b>Site Name:</b> 1 Inch IP Plastic Service Damage <UNOFFICIAL> <b>Site County/District:</b> <b>Site Geo Ref Meth:</b> <b>Incident Summary:</b> TSSA/FSB: 1" IP Plastic Line Strike - Made Safe <b>Contaminant Qty:</b> 0 other - see incident description				<b>Source Type:</b>	

<a href="#">30</a>	1 of 1	SSE/98.8	74.9 / -0.03	PIPELINE HIT 1/2" 310 COOPER ST,,OTTAWA,ON,K2P 0G7,CA ON	PINC
<b>Incident Id:</b> <b>Incident No:</b> 2390424 <b>Incident Reported Dt:</b> 9/5/2018 <b>Type:</b> FS-Pipeline Incident <b>Status Code:</b> <b>Tank Status:</b> Pipeline Damage Reason Est <b>Task No:</b> <b>Spills Action Centre:</b> <b>Fuel Type:</b> <b>Fuel Occurrence Tp:</b> <b>Date of Occurrence:</b> <b>Occurrence Start Dt:</b> <b>Depth:</b> <b>Customer Acct Name:</b> PIPELINE HIT 1/2" <b>Incident Address:</b> 310 COOPER ST,,OTTAWA,ON,K2P 0G7,CA <b>Operation Type:</b> <b>Pipeline Type:</b> <b>Regulator Type:</b> <b>Summary:</b> <b>Reported By:</b> <b>Affiliation:</b> <b>Occurrence Desc:</b> <b>Damage Reason:</b> <b>Notes:</b>				<b>Pipe Material:</b> <b>Fuel Category:</b> <b>Health Impact:</b> <b>Environment Impact:</b> <b>Property Damage:</b> <b>Service Interrupt:</b> <b>Enforce Policy:</b> <b>Public Relation:</b> <b>Pipeline System:</b> <b>PSIG:</b> <b>Attribute Category:</b> <b>Regulator Location:</b> <b>Method Details:</b>	

<a href="#">31</a>	1 of 1	NW/101.8	74.5 / -0.37	CLARIDGE HOMES (89 NEPEAN) INC. 89 NEPEAN STREET, OTTAWA, ON K2P 0A2 Ottawa ON	RSC
<b>RSC ID:</b> 225910 <b>RA No:</b> <b>RSC Type:</b> Phase 1 and 2 RSC <b>Curr Property Use:</b> Commercial <b>Ministry District:</b> Ottawa District Office <b>Filing Date:</b> 2019/08/12 <b>Date Ack:</b> <b>Date Returned:</b> <b>Restoration Type:</b> <b>Soil Type:</b> <b>Criteria:</b> <b>CPU Issued Sect 1686:</b> <b>Asmt Roll No:</b> 061404180114300,				<b>Cert Date:</b> <b>Cert Prop Use No:</b> <b>Intended Prop Use:</b> Residential <b>Qual Person Name:</b> LAUREN KRATZ <b>Stratified (Y/N):</b> <b>Audit (Y/N):</b> <b>Entire Leg Prop. (Y/N):</b> <b>Accuracy Estimate:</b> <b>Telephone:</b> <b>Fax:</b> <b>Email:</b>	

<i>Map Key</i>	<i>Number of Records</i>	<i>Direction/ Distance (m)</i>	<i>Elev/Diff (m)</i>	<i>Site</i>	<i>DB</i>
<b>Prop ID No (PIN):</b>		061404180114400			
<b>Property Municipal Address:</b>		04115-0168 (LT), 04115-0169 (LT)			
<b>Mailing Address:</b>		91 NEPEAN STREET, OTTAWA, ON K2P 0A2, 89 NEPEAN STREET, OTTAWA, ON K2P 0A2			
<b>Latitude &amp; Longitude:</b>					
<b>UTM Coordinates:</b>					
<b>Consultant:</b>					
<b>Legal Desc:</b>					
<b>Measurement Method:</b>					
<b>Applicable Standards:</b>					
<b>RSC PDF:</b>		<a href="https://www.lrcsde.lrc.gov.on.ca/BFISWebPublic/pub/viewDocument.action?attachmentId=115850&amp;fileName=BROWNFIELDS-E.pdf">https://www.lrcsde.lrc.gov.on.ca/BFISWebPublic/pub/viewDocument.action?attachmentId=115850&amp;fileName=BROWNFIELDS-E.pdf</a>			
<b><u>Document(s) Detail</u></b>					
<b>Document Heading:</b>		Supporting Documents			
<b>Document Name:</b>		Certificate of Status.pdf			
<b>Document Type:</b>		Certificate of Status			
<b>Document Link:</b>		<a href="https://www.lrcsde.lrc.gov.on.ca/BFISWebPublic/pub/viewDocument.action?attachmentId=115860&amp;fileName=Certificate+of+Status.pdf">https://www.lrcsde.lrc.gov.on.ca/BFISWebPublic/pub/viewDocument.action?attachmentId=115860&amp;fileName=Certificate+of+Status.pdf</a>			
<b>Document Heading:</b>		Supporting Documents			
<b>Document Name:</b>		Phase II CSM.pdf			
<b>Document Type:</b>		Phase 2 Conceptual Site Model			
<b>Document Link:</b>		<a href="https://www.lrcsde.lrc.gov.on.ca/BFISWebPublic/pub/viewDocument.action?attachmentId=115853&amp;fileName=Phase+II+CSM.pdf">https://www.lrcsde.lrc.gov.on.ca/BFISWebPublic/pub/viewDocument.action?attachmentId=115853&amp;fileName=Phase+II+CSM.pdf</a>			
<b>Document Heading:</b>		Supporting Documents			
<b>Document Name:</b>		Lawyers Letter.pdf			
<b>Document Type:</b>		Lawyer's letter consisting of a legal description of the property			
<b>Document Link:</b>		<a href="https://www.lrcsde.lrc.gov.on.ca/BFISWebPublic/pub/viewDocument.action?attachmentId=115852&amp;fileName=Lawyers+Letter.pdf">https://www.lrcsde.lrc.gov.on.ca/BFISWebPublic/pub/viewDocument.action?attachmentId=115852&amp;fileName=Lawyers+Letter.pdf</a>			
<b>Document Heading:</b>		Supporting Documents			
<b>Document Name:</b>		Table of Current and Past Uses.pdf			
<b>Document Type:</b>		Table of Current and Past Property Use			
<b>Document Link:</b>		<a href="https://www.lrcsde.lrc.gov.on.ca/BFISWebPublic/pub/viewDocument.action?attachmentId=115851&amp;fileName=Table+of+Current+and+Past+Uses.pdf">https://www.lrcsde.lrc.gov.on.ca/BFISWebPublic/pub/viewDocument.action?attachmentId=115851&amp;fileName=Table+of+Current+and+Past+Uses.pdf</a>			
<b>Document Heading:</b>		Supporting Documents			
<b>Document Name:</b>		APEC Table.pdf			
<b>Document Type:</b>		Area(s) of Potential Environmental Concern			
<b>Document Link:</b>		<a href="https://www.lrcsde.lrc.gov.on.ca/BFISWebPublic/pub/viewDocument.action?attachmentId=115855&amp;fileName=APEC+Table.pdf">https://www.lrcsde.lrc.gov.on.ca/BFISWebPublic/pub/viewDocument.action?attachmentId=115855&amp;fileName=APEC+Table.pdf</a>			
<b>Document Heading:</b>		Supporting Documents			
<b>Document Name:</b>		Transfers.pdf			
<b>Document Type:</b>		Copy of any deed(s), transfer(s) or other document(s)			
<b>Document Link:</b>		<a href="https://www.lrcsde.lrc.gov.on.ca/BFISWebPublic/pub/viewDocument.action?attachmentId=115856&amp;fileName=Transfers.pdf">https://www.lrcsde.lrc.gov.on.ca/BFISWebPublic/pub/viewDocument.action?attachmentId=115856&amp;fileName=Transfers.pdf</a>			
<b>Document Heading:</b>		Supporting Documents			
<b>Document Name:</b>		Survey Plan.pdf			
<b>Document Type:</b>		A Current plan of Survey			
<b>Document Link:</b>		<a href="https://www.lrcsde.lrc.gov.on.ca/BFISWebPublic/pub/viewDocument.action?attachmentId=115859&amp;fileName=Survey+Plan.pdf">https://www.lrcsde.lrc.gov.on.ca/BFISWebPublic/pub/viewDocument.action?attachmentId=115859&amp;fileName=Survey+Plan.pdf</a>			

32

1 of 1

S/107.0

74.9 / -0.03

318 Cooper St  
Ottawa ON

EHS

**Order No:** 20130502013  
**Status:** C  
**Report Type:** Custom Report  
**Report Date:** 09-MAY-13

**Nearest Intersection:**  
**Municipality:**  
**Client Prov/State:** ON  
**Search Radius (km):** .25

Map Key	Number of Records	Direction/ Distance (m)	Elev/Diff (m)	Site	DB
Date Received:		02-MAY-13		X:	0
Previous Site Name:				Y:	0
Lot/Building Size:					
Additional Info Ordered:					
<a href="#">33</a>	1 of 1	E/110.3	73.7 / -1.17	Regency Towers Ltd. 261 Cooper Street Ottawa ON K2P 0G3	GEN
Generator No:	ON4137516			Status:	Registered
SIC Code:				Co Admin:	
SIC Description:				Choice of Contact:	
Approval Years:	As of Nov 2021			Phone No Admin:	
PO Box No:				Contam. Facility:	
Country:	Canada			MHSW Facility:	
<b>Detail(s)</b>					
Waste Class:	251 L				
Waste Class Desc:	Waste oils/sludges (petroleum based)				
<a href="#">34</a>	1 of 3	N/110.4	73.9 / -1.03	SAMIR GHATTAS METCALFE & NEPEAN,,OTTAWA,ON,,CA ON	PINC
Incident Id:				Pipe Material:	
Incident No:	1691698			Fuel Category:	
Incident Reported Dt:	7/29/2015			Health Impact:	
Type:	FS-Pipeline Incident			Environment Impact:	
Status Code:				Property Damage:	
Tank Status:	Pipeline Damage Reason Est			Service Interrupt:	
Task No:				Enforce Policy:	
Spills Action Centre:				Public Relation:	
Fuel Type:				Pipeline System:	
Fuel Occurrence Tp:				PSIG:	
Date of Occurrence:				Attribute Category:	
Occurrence Start Dt:				Regulator Location:	
Depth:				Method Details:	
Customer Acct Name:	SAMIR GHATTAS				
Incident Address:	METCALFE & NEPEAN,,OTTAWA,ON,,CA				
Operation Type:					
Pipeline Type:					
Regulator Type:					
Summary:					
Reported By:					
Affiliation:					
Occurrence Desc:					
Damage Reason:					
Notes:					
<a href="#">34</a>	2 of 3	N/110.4	73.9 / -1.03	Enbridge Gas Distribution Inc. Medcave and Nepean Ottawa ON	SPL
Ref No:	3487-9YVKPK			Discharger Report:	
Site No:	NA			Material Group:	
Incident Dt:	7/29/2015			Health/Env Conseq:	
Year:				Client Type:	
Incident Cause:				Sector Type:	Miscellaneous Industrial
Incident Event:				Agency Involved:	
Contaminant Code:	35			Nearest Watercourse:	

Map Key	Number of Records	Direction/ Distance (m)	Elev/Diff (m)	Site	DB	
<b>Contaminant Name:</b> <b>Contaminant Limit 1:</b> <b>Contam Limit Freq 1:</b> <b>Contaminant UN No 1:</b> <b>Environment Impact:</b> <b>Nature of Impact:</b> <b>Receiving Medium:</b> <b>Receiving Env:</b> <b>MOE Response:</b> <b>Dt MOE Arvl on Scn:</b> <b>MOE Reported Dt:</b> <b>Dt Document Closed:</b>  <b>Incident Reason:</b> <b>Site Name:</b> <b>Site County/District:</b> <b>Site Geo Ref Meth:</b> <b>Incident Summary:</b> <b>Contaminant Qty:</b>	NATURAL GAS (METHANE)        No 7/29/2015 8/26/2015  Operator/Human Error Intersection<UNOFFICIAL>  TSSA: 2 inch plastic damage, on-going 0 other - see incident description			<b>Site Address:</b> <b>Site District Office:</b> <b>Site Postal Code:</b> <b>Site Region:</b> <b>Site Municipality:</b> <b>Site Lot:</b> <b>Site Conc:</b> <b>Northing:</b> <b>Easting:</b> <b>Site Geo Ref Accu:</b> <b>Site Map Datum:</b> <b>SAC Action Class:</b>  <b>Source Type:</b>	Medcafe and Nepean    Ottawa          TSSA - Fuel Safety Branch - Hydrocarbon Fuel Release/Spill	

<a href="#">34</a>	3 of 3	N/110.4	73.9 / -1.03	<b>City of Ottawa</b> <b>West side of intersection of Metcalfe St &amp; Nepean St</b> <b>Ottawa ON</b>	<b>SPL</b>	
<b>Ref No:</b> <b>Site No:</b> <b>Incident Dt:</b> <b>Year:</b> <b>Incident Cause:</b> <b>Incident Event:</b> <b>Contaminant Code:</b> <b>Contaminant Name:</b>  <b>Contaminant Limit 1:</b> <b>Contam Limit Freq 1:</b> <b>Contaminant UN No 1:</b> <b>Environment Impact:</b> <b>Nature of Impact:</b> <b>Receiving Medium:</b> <b>Receiving Env:</b> <b>MOE Response:</b> <b>Dt MOE Arvl on Scn:</b> <b>MOE Reported Dt:</b> <b>Dt Document Closed:</b> <b>Incident Reason:</b> <b>Site Name:</b> <b>Site County/District:</b> <b>Site Geo Ref Meth:</b> <b>Incident Summary:</b> <b>Contaminant Qty:</b>	8370-B43V55 NA 2018/08/28  Collision/Accident 15 MOTOR OIL  1993     Land No  2018/08/28 2018/09/04 Unknown / N/A MVC with oil to CB<UNOFFICIAL>  City of Ottawa: MVC with oil to CB - Metcalfe & Nepean 1 n/a			<b>Discharger Report:</b> <b>Material Group:</b> <b>Health/Env Conseq:</b> <b>Client Type:</b> <b>Sector Type:</b> <b>Agency Involved:</b> <b>Nearest Watercourse:</b> <b>Site Address:</b>  <b>Site District Office:</b> <b>Site Postal Code:</b> <b>Site Region:</b> <b>Site Municipality:</b> <b>Site Lot:</b> <b>Site Conc:</b> <b>Northing:</b> <b>Easting:</b> <b>Site Geo Ref Accu:</b> <b>Site Map Datum:</b> <b>SAC Action Class:</b> <b>Source Type:</b>	2 - Minor Environment Municipal Government Unknown / N/A  West side of intersection of Metcalfe St & Nepean St Ottawa  Eastern Ottawa   5029729.43 445697.45  Land Spills Motor Vehicle	

<a href="#">35</a>	1 of 2	S/110.5	74.9 / -0.03	<b>320 Cooper Street</b> <b>Ottawa ON K2P 0G7</b>	<b>EHS</b>	
<b>Order No:</b> <b>Status:</b> <b>Report Type:</b> <b>Report Date:</b> <b>Date Received:</b> <b>Previous Site Name:</b> <b>Lot/Building Size:</b>	20070316023 C CAN - Complete Report 3/27/2007 3/16/2007  			<b>Nearest Intersection:</b> <b>Municipality:</b> <b>Client Prov/State:</b> <b>Search Radius (km):</b> <b>X:</b> <b>Y:</b>	Cooper Street and Metcalf Street   0.25 -75.693881 45.417111	

Map Key	Number of Records	Direction/ Distance (m)	Elev/Diff (m)	Site	DB
<i>Additional Info Ordered:</i>					
<a href="#">35</a>	2 of 2	S/110.5	74.9 / -0.03	320 Cooper St Ottawa ON K2P0G7	EHS
<b>Order No:</b>	20140224059			<b>Nearest Intersection:</b>	
<b>Status:</b>	C			<b>Municipality:</b>	
<b>Report Type:</b>	Custom Report			<b>Client Prov/State:</b>	ON
<b>Report Date:</b>	28-FEB-14			<b>Search Radius (km):</b>	.25
<b>Date Received:</b>	24-FEB-14			<b>X:</b>	-75.694021
<b>Previous Site Name:</b>				<b>Y:</b>	45.416972
<b>Lot/Building Size:</b>					
<b>Additional Info Ordered:</b>					
<a href="#">36</a>	1 of 1	NE/110.5	72.9 / -2.03	187 Metcalfe St Ottawa ON K2P 1P5	EHS
<b>Order No:</b>	20100818005			<b>Nearest Intersection:</b>	Metcalfe St. and Lisgar St.
<b>Status:</b>	C			<b>Municipality:</b>	Ottawa
<b>Report Type:</b>	Standard Report			<b>Client Prov/State:</b>	ON
<b>Report Date:</b>	8/26/2010			<b>Search Radius (km):</b>	0.25
<b>Date Received:</b>	8/18/2010 10:54:34 AM			<b>X:</b>	-75.693321
<b>Previous Site Name:</b>				<b>Y:</b>	45.418843
<b>Lot/Building Size:</b>					
<b>Additional Info Ordered:</b>	Fire Insur. Maps and/or Site Plans				
<a href="#">37</a>	1 of 2	SW/110.9	75.9 / 0.97	335 Cooper Street Ottawa ON K2P 0G5	EHS
<b>Order No:</b>	21041400015			<b>Nearest Intersection:</b>	
<b>Status:</b>	C			<b>Municipality:</b>	
<b>Report Type:</b>	Standard Report			<b>Client Prov/State:</b>	ON
<b>Report Date:</b>	19-APR-21			<b>Search Radius (km):</b>	.25
<b>Date Received:</b>	14-APR-21			<b>X:</b>	-75.6947608
<b>Previous Site Name:</b>				<b>Y:</b>	45.4171295
<b>Lot/Building Size:</b>					
<b>Additional Info Ordered:</b>	Fire Insur. Maps and/or Site Plans				
<a href="#">37</a>	2 of 2	SW/110.9	75.9 / 0.97	335 Cooper Street Ottawa ON K2P 0G5	EHS
<b>Order No:</b>	21041400015			<b>Nearest Intersection:</b>	
<b>Status:</b>	C			<b>Municipality:</b>	
<b>Report Type:</b>	Standard Report			<b>Client Prov/State:</b>	ON
<b>Report Date:</b>	19-APR-21			<b>Search Radius (km):</b>	.25
<b>Date Received:</b>	14-APR-21			<b>X:</b>	-75.6947608
<b>Previous Site Name:</b>				<b>Y:</b>	45.4171295
<b>Lot/Building Size:</b>					
<b>Additional Info Ordered:</b>	Fire Insur. Maps and/or Site Plans				
<a href="#">38</a>	1 of 2	W/112.7	75.9 / 1.03	PE5197 - 108 Nepean Street Ottawa ON K2P	EHS
<b>Order No:</b>	21022200123			<b>Nearest Intersection:</b>	
<b>Status:</b>	C			<b>Municipality:</b>	Ottawa
<b>Report Type:</b>	Standard Report			<b>Client Prov/State:</b>	ON
<b>Report Date:</b>	25-FEB-21			<b>Search Radius (km):</b>	.25

Map Key	Number of Records	Direction/ Distance (m)	Elev/Diff (m)	Site	DB
<b>Date Received:</b> 22-FEB-21 <b>Previous Site Name:</b> <b>Lot/Building Size:</b> <b>Additional Info Ordered:</b>					
<a href="#">38</a>	2 of 2	W/112.7	75.9 / 1.03	PE5197 - 108 Nepean Street Ottawa ON K2P	EHS
<b>Order No:</b> 21022200123 <b>Status:</b> C <b>Report Type:</b> Standard Report <b>Report Date:</b> 25-FEB-21 <b>Date Received:</b> 22-FEB-21 <b>Previous Site Name:</b> <b>Lot/Building Size:</b> <b>Additional Info Ordered:</b>					
<b>Nearest Intersection:</b> <b>Municipality:</b> Ottawa <b>Client Prov/State:</b> ON <b>Search Radius (km):</b> .25 <b>X:</b> -75.6953769 <b>Y:</b> 45.4182342					
<a href="#">39</a>	1 of 26	ESE/117.9	73.9 / -1.03	TAGGART CORPORATION 225 METCALFE STREET, SUITE 708 OTTAWA ON K2P 1P9	OPCB
<b>Year:</b> 2003 <b>Site Number:</b> 40294A012 <b>Name Owner:</b> <b>Additional Site Information:</b>					
<b>--Details--</b>					
<b>Quantity:</b> 1.00					
<b>Address Site:</b>					
<b>Description:</b> Number of Drums of Ballasts with High Level PCBs (>1000 ppm)					
<b>Quantity:</b> 800.00					
<b>Address Site:</b>					
<b>Description:</b> Weight of Drums of Ballasts with High Level PCBs (>1000 ppm) kg					
<a href="#">39</a>	2 of 26	ESE/117.9	73.9 / -1.03	ARTEXT (OUT OF BUS) 225 METCALFE STREET, SUITE 710 OTTAWA ON K2P 1P9	GEN
<b>Generator No:</b> ON0940702 <b>SIC Code:</b> 2821 <b>SIC Description:</b> PLATEMAKING, ETC. <b>Approval Years:</b> 93,96,97,98 <b>PO Box No:</b> <b>Country:</b>					
<b>Status:</b> <b>Co Admin:</b> <b>Choice of Contact:</b> <b>Phone No Admin:</b> <b>Contam. Facility:</b> <b>MHSW Facility:</b>					
<b>Detail(s)</b>					
<b>Waste Class:</b> 264					
<b>Waste Class Desc:</b> PHOTOPROCESSING WASTES					
<a href="#">39</a>	3 of 26	ESE/117.9	73.9 / -1.03	ARTEXT ELECTRONIC PUBLISHING INC. 225 METCALFE STREET, SUITE 710 OTTAWA ON K2P 1P9	GEN
<b>Generator No:</b> ON0940702 <b>SIC Code:</b> 2821 <b>SIC Description:</b> PLATEMAKING, ETC.					
<b>Status:</b> <b>Co Admin:</b> <b>Choice of Contact:</b>					

Map Key	Number of Records	Direction/ Distance (m)	Elev/Diff (m)	Site	DB
<b>Approval Years:</b> 94,95 <b>PO Box No:</b> <b>Country:</b>				<b>Phone No Admin:</b> <b>Contam. Facility:</b> <b>MHSW Facility:</b>	
<b><u>Detail(s)</u></b>					
<b>Waste Class:</b> 264 <b>Waste Class Desc:</b> PHOTOPROCESSING WASTES					
<a href="#">39</a>	4 of 26	ESE/117.9	73.9 / -1.03	<b>TAGGART CORPORATION</b> <b>225 METCALFE STREET, SUITE 708</b> <b>OTTAWA ON K2P 1P9</b>	OPCB
<b>Year:</b> 2004 <b>Site Number:</b> 40294A012 <b>Name Owner:</b> <b>Additional Site Information:</b>					
<b><u>--Details--</u></b>					
<b>Quantity:</b> 1 <b>Address Site:</b> <b>Description:</b> Number of Drums of Ballasts with High Level PCBs (>1000 ppm)					
<b>Quantity:</b> 800 <b>Address Site:</b> <b>Description:</b> Weight of Drums of Ballasts with High Level PCBs (>1000 ppm) kg					
<a href="#">39</a>	5 of 26	ESE/117.9	73.9 / -1.03	<b>TAGGART CORPORATION</b> <b>708-225 Metcalfe Street</b> <b>OTTAWA ON K2P 1P9</b>	GEN
<b>Generator No:</b> ON2565000 <b>SIC Code:</b> 531310 <b>SIC Description:</b> Real Estate Property Managers <b>Approval Years:</b> 07,08 <b>PO Box No:</b> <b>Country:</b>				<b>Status:</b> <b>Co Admin:</b> <b>Choice of Contact:</b> <b>Phone No Admin:</b> <b>Contam. Facility:</b> <b>MHSW Facility:</b>	
<b><u>Detail(s)</u></b>					
<b>Waste Class:</b> 243 <b>Waste Class Desc:</b> PCB'S					
<a href="#">39</a>	6 of 26	ESE/117.9	73.9 / -1.03	<b>Drs. John and Micaela Fitzgerald Dentistry</b> <b>Profess</b> <b>225 Metcalfe Street Suite 102</b> <b>Ottawa ON K2P 1P9</b>	GEN
<b>Generator No:</b> ON9590766 <b>SIC Code:</b> 621210 <b>SIC Description:</b> OFFICES OF DENTISTS <b>Approval Years:</b> 2016 <b>PO Box No:</b> <b>Country:</b> Canada				<b>Status:</b> <b>Co Admin:</b> Tracy Hayball <b>Choice of Contact:</b> CO_OFFICIAL <b>Phone No Admin:</b> 613-235-9832 Ext. <b>Contam. Facility:</b> No <b>MHSW Facility:</b> No	
<b><u>Detail(s)</u></b>					
<b>Waste Class:</b> 148 <b>Waste Class Desc:</b> INORGANIC LABORATORY CHEMICALS					

Map Key	Number of Records	Direction/ Distance (m)	Elev/Diff (m)	Site	DB
<b>Waste Class:</b>		312			
<b>Waste Class Desc:</b>		PATHOLOGICAL WASTES			
<a href="#">39</a>	7 of 26	ESE/117.9	73.9 / -1.03	<b>Drs. John and Micaela Fitzgerald Dentistry Profess 225 Metcalfe Street Suite 102 Ottawa ON K2P 1P9</b>	GEN
<b>Generator No:</b>	ON9590766			<b>Status:</b>	
<b>SIC Code:</b>	621210			<b>Co Admin:</b>	Tracy Hayball
<b>SIC Description:</b>	OFFICES OF DENTISTS			<b>Choice of Contact:</b>	CO_OFFICIAL
<b>Approval Years:</b>	2015			<b>Phone No Admin:</b>	613-235-9832 Ext.
<b>PO Box No:</b>				<b>Contam. Facility:</b>	No
<b>Country:</b>	Canada			<b>MHSW Facility:</b>	No
<b><u>Detail(s)</u></b>					
<b>Waste Class:</b>		148			
<b>Waste Class Desc:</b>		INORGANIC LABORATORY CHEMICALS			
<b>Waste Class:</b>		312			
<b>Waste Class Desc:</b>		PATHOLOGICAL WASTES			
<a href="#">39</a>	8 of 26	ESE/117.9	73.9 / -1.03	<b>Dr. J. Li Dentistry Professional Corporation 400-225 Metcalfe Street Ottawa ON K2P1P9</b>	GEN
<b>Generator No:</b>	ON6802303			<b>Status:</b>	
<b>SIC Code:</b>	621390			<b>Co Admin:</b>	
<b>SIC Description:</b>	OFFICES OF ALL OTHER HEALTH PRACTITIONERS			<b>Choice of Contact:</b>	CO_OFFICIAL
<b>Approval Years:</b>	2016			<b>Phone No Admin:</b>	
<b>PO Box No:</b>				<b>Contam. Facility:</b>	No
<b>Country:</b>	Canada			<b>MHSW Facility:</b>	No
<b><u>Detail(s)</u></b>					
<b>Waste Class:</b>		261			
<b>Waste Class Desc:</b>		PHARMACEUTICALS			
<b>Waste Class:</b>		148			
<b>Waste Class Desc:</b>		INORGANIC LABORATORY CHEMICALS			
<b>Waste Class:</b>		264			
<b>Waste Class Desc:</b>		PHOTOPROCESSING WASTES			
<b>Waste Class:</b>		312			
<b>Waste Class Desc:</b>		PATHOLOGICAL WASTES			
<a href="#">39</a>	9 of 26	ESE/117.9	73.9 / -1.03	<b>dr stanley shiff/dr dana shiff 225 metcalfe st suite 503 ottawa ON K2P1P9</b>	GEN
<b>Generator No:</b>	ON3303382			<b>Status:</b>	
<b>SIC Code:</b>	621210			<b>Co Admin:</b>	dana shiff
<b>SIC Description:</b>	OFFICES OF DENTISTS			<b>Choice of Contact:</b>	CO_OFFICIAL
<b>Approval Years:</b>	2016			<b>Phone No Admin:</b>	613 232-4436 Ext.
<b>PO Box No:</b>				<b>Contam. Facility:</b>	No
<b>Country:</b>	Canada			<b>MHSW Facility:</b>	No



Map Key	Number of Records	Direction/ Distance (m)	Elev/Diff (m)	Site	DB
<b><u>Detail(s)</u></b>					
<b>Waste Class:</b>		312			
<b>Waste Class Desc:</b>		PATHOLOGICAL WASTES			
<a href="#">39</a>	10 of 26	ESE/117.9	73.9 / -1.03	<b>Dr. J. Li Dentistry Professional Corporation</b> 400-225 Metcalfe Street Ottawa ON K2P1P9	GEN
<b>Generator No:</b>	ON6802303			<b>Status:</b>	
<b>SIC Code:</b>	621390			<b>Co Admin:</b>	
<b>SIC Description:</b>	OFFICES OF ALL OTHER HEALTH PRACTITIONERS			<b>Choice of Contact:</b>	CO_OFFICIAL
<b>Approval Years:</b>	2015			<b>Phone No Admin:</b>	
<b>PO Box No:</b>				<b>Contam. Facility:</b>	No
<b>Country:</b>	Canada			<b>MHSW Facility:</b>	No
<b><u>Detail(s)</u></b>					
<b>Waste Class:</b>		312			
<b>Waste Class Desc:</b>		PATHOLOGICAL WASTES			
<a href="#">39</a>	11 of 26	ESE/117.9	73.9 / -1.03	<b>Drs. John and Micaela Fitzgerald Dentistry</b> Profess 225 Metcalfe Street Suite 102 Ottawa ON K2P 1P9	GEN
<b>Generator No:</b>	ON9590766			<b>Status:</b>	
<b>SIC Code:</b>	621210			<b>Co Admin:</b>	Tracy Hayball
<b>SIC Description:</b>	OFFICES OF DENTISTS			<b>Choice of Contact:</b>	CO_OFFICIAL
<b>Approval Years:</b>	2014			<b>Phone No Admin:</b>	613-235-9832 Ext.
<b>PO Box No:</b>				<b>Contam. Facility:</b>	No
<b>Country:</b>	Canada			<b>MHSW Facility:</b>	No
<b><u>Detail(s)</u></b>					
<b>Waste Class:</b>		148			
<b>Waste Class Desc:</b>		INORGANIC LABORATORY CHEMICALS			
<b>Waste Class:</b>		312			
<b>Waste Class Desc:</b>		PATHOLOGICAL WASTES			
<a href="#">39</a>	12 of 26	ESE/117.9	73.9 / -1.03	<b>Dr. J. Li Dentistry Professional Corporation</b> 400-225 Metcalfe Street Ottawa ON K2P1P9	GEN
<b>Generator No:</b>	ON6802303			<b>Status:</b>	
<b>SIC Code:</b>	621390			<b>Co Admin:</b>	
<b>SIC Description:</b>	OFFICES OF ALL OTHER HEALTH PRACTITIONERS			<b>Choice of Contact:</b>	CO_OFFICIAL
<b>Approval Years:</b>	2014			<b>Phone No Admin:</b>	
<b>PO Box No:</b>				<b>Contam. Facility:</b>	No
<b>Country:</b>	Canada			<b>MHSW Facility:</b>	No
<b><u>Detail(s)</u></b>					
<b>Waste Class:</b>		312			
<b>Waste Class Desc:</b>		PATHOLOGICAL WASTES			

Map Key	Number of Records	Direction/ Distance (m)	Elev/Diff (m)	Site	DB
<a href="#">39</a>	13 of 26	ESE/117.9	73.9 / -1.03	dr stanley shiff/dr dana shiff 225 metcalfe st suite 503 ottawa ON K2P1P9	GEN
<b>Generator No:</b>	ON3303382			<b>Status:</b> Registered	
<b>SIC Code:</b>				<b>Co Admin:</b>	
<b>SIC Description:</b>				<b>Choice of Contact:</b>	
<b>Approval Years:</b>	As of Dec 2018			<b>Phone No Admin:</b>	
<b>PO Box No:</b>				<b>Contam. Facility:</b>	
<b>Country:</b>	Canada			<b>MHSW Facility:</b>	
<b><u>Detail(s)</u></b>					
<b>Waste Class:</b>	312 P				
<b>Waste Class Desc:</b>	Pathological wastes				
<a href="#">39</a>	14 of 26	ESE/117.9	73.9 / -1.03	Drs. John and Micaela Fitzgerald Dentistry Profess 225 Metcalfe Street Suite 102 Ottawa ON K2P 1P9	GEN
<b>Generator No:</b>	ON9590766			<b>Status:</b> Registered	
<b>SIC Code:</b>				<b>Co Admin:</b>	
<b>SIC Description:</b>				<b>Choice of Contact:</b>	
<b>Approval Years:</b>	As of Dec 2018			<b>Phone No Admin:</b>	
<b>PO Box No:</b>				<b>Contam. Facility:</b>	
<b>Country:</b>	Canada			<b>MHSW Facility:</b>	
<b><u>Detail(s)</u></b>					
<b>Waste Class:</b>	148 C				
<b>Waste Class Desc:</b>	Misc. wastes and inorganic chemicals				
<b>Waste Class:</b>	312 P				
<b>Waste Class Desc:</b>	Pathological wastes				
<a href="#">39</a>	15 of 26	ESE/117.9	73.9 / -1.03	Dr. J. Li Dentistry Professional Corporation 400-225 Metcalfe Street Ottawa ON K2P1P9	GEN
<b>Generator No:</b>	ON6802303			<b>Status:</b> Registered	
<b>SIC Code:</b>				<b>Co Admin:</b>	
<b>SIC Description:</b>				<b>Choice of Contact:</b>	
<b>Approval Years:</b>	As of Dec 2018			<b>Phone No Admin:</b>	
<b>PO Box No:</b>				<b>Contam. Facility:</b>	
<b>Country:</b>	Canada			<b>MHSW Facility:</b>	
<b><u>Detail(s)</u></b>					
<b>Waste Class:</b>	264 L				
<b>Waste Class Desc:</b>	Photoprocessing wastes				
<b>Waste Class:</b>	148 B				
<b>Waste Class Desc:</b>	Misc. wastes and inorganic chemicals				
<b>Waste Class:</b>	148 C				
<b>Waste Class Desc:</b>	Misc. wastes and inorganic chemicals				
<b>Waste Class:</b>	261 A				
<b>Waste Class Desc:</b>	Pharmaceuticals				
<b>Waste Class:</b>	264 T				

Map Key	Number of Records	Direction/ Distance (m)	Elev/Diff (m)	Site	DB
<b>Waste Class Desc:</b>		Photoprocessing wastes			
<b>Waste Class:</b>		312 P			
<b>Waste Class Desc:</b>		Pathological wastes			
<a href="#">39</a>	16 of 26	ESE/117.9	73.9 / -1.03	<b>Metcalfe Street Dental</b> 225 Metcalfe Street, Unit 104 Ottawa ON K2P1P9	GEN
<b>Generator No:</b>	ON6860508			<b>Status:</b> Registered	
<b>SIC Code:</b>				<b>Co Admin:</b>	
<b>SIC Description:</b>				<b>Choice of Contact:</b>	
<b>Approval Years:</b>	As of Dec 2018			<b>Phone No Admin:</b>	
<b>PO Box No:</b>				<b>Contam. Facility:</b>	
<b>Country:</b>	Canada			<b>MHSW Facility:</b>	
<b><u>Detail(s)</u></b>					
<b>Waste Class:</b>		312 P			
<b>Waste Class Desc:</b>		Pathological wastes			
<a href="#">39</a>	17 of 26	ESE/117.9	73.9 / -1.03	<b>dr stanley shiff/dr dana shiff</b> 225 metcalfe st suite 503 ottawa ON K2P1P9	GEN
<b>Generator No:</b>	ON3303382			<b>Status:</b> Registered	
<b>SIC Code:</b>				<b>Co Admin:</b>	
<b>SIC Description:</b>				<b>Choice of Contact:</b>	
<b>Approval Years:</b>	As of Jul 2020			<b>Phone No Admin:</b>	
<b>PO Box No:</b>				<b>Contam. Facility:</b>	
<b>Country:</b>	Canada			<b>MHSW Facility:</b>	
<b><u>Detail(s)</u></b>					
<b>Waste Class:</b>		312 P			
<b>Waste Class Desc:</b>		Pathological wastes			
<a href="#">39</a>	18 of 26	ESE/117.9	73.9 / -1.03	<b>Drs. John and Micaela Fitzgerald Dentistry</b> Profess 225 Metcalfe Street Suite 102 Ottawa ON K2P 1P9	GEN
<b>Generator No:</b>	ON9590766			<b>Status:</b> Registered	
<b>SIC Code:</b>				<b>Co Admin:</b>	
<b>SIC Description:</b>				<b>Choice of Contact:</b>	
<b>Approval Years:</b>	As of Jul 2020			<b>Phone No Admin:</b>	
<b>PO Box No:</b>				<b>Contam. Facility:</b>	
<b>Country:</b>	Canada			<b>MHSW Facility:</b>	
<b><u>Detail(s)</u></b>					
<b>Waste Class:</b>		148 C			
<b>Waste Class Desc:</b>		Misc. wastes and inorganic chemicals			
<b>Waste Class:</b>		312 P			
<b>Waste Class Desc:</b>		Pathological wastes			
<a href="#">39</a>	19 of 26	ESE/117.9	73.9 / -1.03	<b>Metcalfe Street Dental</b> 225 Metcalfe Street, Unit 104 Ottawa ON K2P1P9	GEN

Map Key	Number of Records	Direction/ Distance (m)	Elev/Diff (m)	Site	DB
<p><b>Generator No:</b> ON6860508      <b>Status:</b> Registered  <b>SIC Code:</b>      <b>Co Admin:</b>  <b>SIC Description:</b>      <b>Choice of Contact:</b>  <b>Approval Years:</b> As of Oct 2019      <b>Phone No Admin:</b>  <b>PO Box No:</b>      <b>Contam. Facility:</b>  <b>Country:</b> Canada      <b>MHSW Facility:</b></p>					
<u>Detail(s)</u>					
<p><b>Waste Class:</b> 312 P  <b>Waste Class Desc:</b> Pathological wastes</p>					
<a href="#">39</a>	20 of 26	ESE/117.9	73.9 / -1.03	<b>Metcalfe Street Dental</b> 225 Metcalfe Street Unit 104 Ottawa ON K2P1P9	GEN
<p><b>Generator No:</b> ON3471838      <b>Status:</b> Registered  <b>SIC Code:</b>      <b>Co Admin:</b>  <b>SIC Description:</b>      <b>Choice of Contact:</b>  <b>Approval Years:</b> As of Jul 2020      <b>Phone No Admin:</b>  <b>PO Box No:</b>      <b>Contam. Facility:</b>  <b>Country:</b> Canada      <b>MHSW Facility:</b></p>					
<u>Detail(s)</u>					
<p><b>Waste Class:</b> 312 P  <b>Waste Class Desc:</b> Pathological wastes</p>					
<a href="#">39</a>	21 of 26	ESE/117.9	73.9 / -1.03	<b>dr stanley shiff/dr dana shiff</b> 225 metcalfe st suite 503 ottawa ON K2P1P9	GEN
<p><b>Generator No:</b> ON3303382      <b>Status:</b> Registered  <b>SIC Code:</b>      <b>Co Admin:</b>  <b>SIC Description:</b>      <b>Choice of Contact:</b>  <b>Approval Years:</b> As of Nov 2021      <b>Phone No Admin:</b>  <b>PO Box No:</b>      <b>Contam. Facility:</b>  <b>Country:</b> Canada      <b>MHSW Facility:</b></p>					
<u>Detail(s)</u>					
<p><b>Waste Class:</b> 312 P  <b>Waste Class Desc:</b> Pathological wastes</p>					
<a href="#">39</a>	22 of 26	ESE/117.9	73.9 / -1.03	<b>Drs. John and Micaela Fitzgerald Dentistry</b> Profess 225 Metcalfe Street Suite 102 Ottawa ON K2P 1P9	GEN
<p><b>Generator No:</b> ON9590766      <b>Status:</b> Registered  <b>SIC Code:</b>      <b>Co Admin:</b>  <b>SIC Description:</b>      <b>Choice of Contact:</b>  <b>Approval Years:</b> As of Nov 2021      <b>Phone No Admin:</b>  <b>PO Box No:</b>      <b>Contam. Facility:</b>  <b>Country:</b> Canada      <b>MHSW Facility:</b></p>					
<u>Detail(s)</u>					
<p><b>Waste Class:</b> 148 C</p>					

Map Key	Number of Records	Direction/ Distance (m)	Elev/Diff (m)	Site	DB
<b>Waste Class Desc:</b>		Misc. wastes and inorganic chemicals			
<b>Waste Class:</b>		312 P			
<b>Waste Class Desc:</b>		Pathological wastes			
<a href="#">39</a>	23 of 26	ESE/117.9	73.9 / -1.03	<b>Metcalfe Street Dental</b> 225 Metcalfe Street Unit 104 Ottawa ON K2P1P9	GEN
<b>Generator No:</b>	ON3471838			<b>Status:</b> Registered	
<b>SIC Code:</b>				<b>Co Admin:</b>	
<b>SIC Description:</b>				<b>Choice of Contact:</b>	
<b>Approval Years:</b>	As of Nov 2021			<b>Phone No Admin:</b>	
<b>PO Box No:</b>				<b>Contam. Facility:</b>	
<b>Country:</b>	Canada			<b>MHSW Facility:</b>	
<b><u>Detail(s)</u></b>					
<b>Waste Class:</b>		312 P			
<b>Waste Class Desc:</b>		Pathological wastes			
<a href="#">39</a>	24 of 26	ESE/117.9	73.9 / -1.03	<b>Metcalfe Street Dental</b> 225 Metcalfe Street Unit 104 Ottawa ON K2P1P9	GEN
<b>Generator No:</b>	ON3471838			<b>Status:</b> Registered	
<b>SIC Code:</b>				<b>Co Admin:</b>	
<b>SIC Description:</b>				<b>Choice of Contact:</b>	
<b>Approval Years:</b>	As of Apr 2022			<b>Phone No Admin:</b>	
<b>PO Box No:</b>				<b>Contam. Facility:</b>	
<b>Country:</b>	Canada			<b>MHSW Facility:</b>	
<b><u>Detail(s)</u></b>					
<b>Waste Class:</b>		312 P			
<b>Waste Class Desc:</b>		PATHOLOGICAL WASTES			
<a href="#">39</a>	25 of 26	ESE/117.9	73.9 / -1.03	<b>Drs. John and Micaela Fitzgerald Dentistry</b> Profess 225 Metcalfe Street Suite 102 Ottawa ON K2P 1P9	GEN
<b>Generator No:</b>	ON9590766			<b>Status:</b> Registered	
<b>SIC Code:</b>				<b>Co Admin:</b>	
<b>SIC Description:</b>				<b>Choice of Contact:</b>	
<b>Approval Years:</b>	As of Apr 2022			<b>Phone No Admin:</b>	
<b>PO Box No:</b>				<b>Contam. Facility:</b>	
<b>Country:</b>	Canada			<b>MHSW Facility:</b>	
<b><u>Detail(s)</u></b>					
<b>Waste Class:</b>		312 P			
<b>Waste Class Desc:</b>		PATHOLOGICAL WASTES			
<b>Waste Class:</b>		148 C			
<b>Waste Class Desc:</b>		INORGANIC LABORATORY CHEMICALS			
<a href="#">39</a>	26 of 26	ESE/117.9	73.9 / -1.03	<b>Metcalfe and Cooper Family Dentistry</b> 225 Metcalfe St. Unit 507 Ottawa ON K2P 1P9	GEN

Map Key	Number of Records	Direction/ Distance (m)	Elev/Diff (m)	Site	DB
<b>Generator No:</b> ON6216513 <b>Status:</b> Registered <b>SIC Code:</b> <b>Co Admin:</b> <b>SIC Description:</b> <b>Choice of Contact:</b> <b>Approval Years:</b> As of Apr 2022 <b>Phone No Admin:</b> <b>PO Box No:</b> <b>Contam. Facility:</b> <b>Country:</b> Canada <b>MHSW Facility:</b>					
<b>Detail(s)</b>					
<b>Waste Class:</b> 148 C					
<b>Waste Class Desc:</b> INORGANIC LABORATORY CHEMICALS					
<b>Waste Class:</b> 331 I					
<b>Waste Class Desc:</b> WASTE COMPRESSED GASES					
<b>Waste Class:</b> 261 A					
<b>Waste Class Desc:</b> PHARMACEUTICALS					
<b>Waste Class:</b> 263 L					
<b>Waste Class Desc:</b> ORGANIC LABORATORY CHEMICALS					
<b>Waste Class:</b> 263 I					
<b>Waste Class Desc:</b> ORGANIC LABORATORY CHEMICALS					
<a href="#">40</a>	1 of 1	NNW/123.0	73.8 / -1.06	170 Metcalfe Ottawa ON	EHS
<b>Order No:</b> 20180301018 <b>Nearest Intersection:</b> <b>Status:</b> C <b>Municipality:</b> <b>Report Type:</b> Standard Report <b>Client Prov/State:</b> ON <b>Report Date:</b> 07-MAR-18 <b>Search Radius (km):</b> .25 <b>Date Received:</b> 01-MAR-18 <b>X:</b> -75.694329 <b>Previous Site Name:</b> <b>Y:</b> 45.419047 <b>Lot/Building Size:</b> <b>Additional Info Ordered:</b> Fire Insur. Maps and/or Site Plans; City Directory; Aerial Photos					
<a href="#">41</a>	1 of 2	NNW/125.1	73.8 / -1.06	The Canadian Red Cross Society 170 Metcalfe St Ottawa ON K2P 2P2	ECA
<b>Approval No:</b> 1285-8M3RVU <b>MOE District:</b> Ottawa <b>Approval Date:</b> 2011-10-07 <b>City:</b> <b>Status:</b> Approved <b>Longitude:</b> -75.69443 <b>Record Type:</b> ECA <b>Latitude:</b> 45.419052 <b>Link Source:</b> IDS <b>Geometry X:</b> <b>SWP Area Name:</b> Rideau Valley <b>Geometry Y:</b> <b>Approval Type:</b> ECA-AIR <b>Project Type:</b> AIR <b>Business Name:</b> The Canadian Red Cross Society <b>Address:</b> 170 Metcalfe St <b>Full Address:</b> <b>Full PDF Link:</b> <a href="https://www.accessenvironment.ene.gov.on.ca/instruments/7357-8JVNNX-14.pdf">https://www.accessenvironment.ene.gov.on.ca/instruments/7357-8JVNNX-14.pdf</a> <b>PDF Site Location:</b>					
<a href="#">41</a>	2 of 2	NNW/125.1	73.8 / -1.06	170 METCALFE STREET LIMITED 170 METCALFE STREET, OTTAWA, ON K2P 1P3 Ottawa ON	RSC
<b>RSC ID:</b> 225533 <b>Cert Date:</b> <b>RA No:</b> <b>Cert Prop Use No:</b>					

Map Key	Number of Records	Direction/ Distance (m)	Elev/Diff (m)	Site	DB
<b>RSC Type:</b>	Phase 1 and 2 RSC			<b>Intended Prop Use:</b>	Residential
<b>Curr Property Use:</b>	Commercial			<b>Qual Person Name:</b>	DANIEL ARNOTT
<b>Ministry District:</b>	Ottawa District Office			<b>Stratified (Y/N):</b>	
<b>Filing Date:</b>	2019/04/23			<b>Audit (Y/N):</b>	
<b>Date Ack:</b>				<b>Entire Leg Prop. (Y/N):</b>	
<b>Date Returned:</b>				<b>Accuracy Estimate:</b>	
<b>Restoration Type:</b>				<b>Telephone:</b>	
<b>Soil Type:</b>				<b>Fax:</b>	
<b>Criteria:</b>				<b>Email:</b>	
<b>CPU Issued Sect 1686:</b>					
<b>Asmt Roll No:</b>	0614041801274000000				
<b>Prop ID No (PIN):</b>	04115-0171 (LT)				
<b>Property Municipal Address:</b>	170 METCALFE STREET, OTTAWA, ON K2P 1P3				
<b>Mailing Address:</b>					
<b>Latitude &amp; Longitude:</b>					
<b>UTM Coordinates:</b>					
<b>Consultant:</b>					
<b>Legal Desc:</b>					
<b>Measurement Method:</b>					
<b>Applicable Standards:</b>					
<b>RSC PDF:</b>				<a href="https://www.lrcsde.lrc.gov.on.ca/BFISWebPublic/pub/viewDocument.action?attachmentId=110482&amp;fileName=BROWNFIELDS-E.pdf">https://www.lrcsde.lrc.gov.on.ca/BFISWebPublic/pub/viewDocument.action?attachmentId=110482&amp;fileName=BROWNFIELDS-E.pdf</a>	
<b><u>Document(s) Detail</u></b>					
<b>Document Heading:</b>	Supporting Documents				
<b>Document Name:</b>	Deed-Transfer.pdf				
<b>Document Type:</b>	Copy of any deed(s), transfer(s) or other document(s)				
<b>Document Link:</b>	<a href="https://www.lrcsde.lrc.gov.on.ca/BFISWebPublic/pub/viewDocument.action?attachmentId=110484&amp;fileName=Deed-Transfer.pdf">https://www.lrcsde.lrc.gov.on.ca/BFISWebPublic/pub/viewDocument.action?attachmentId=110484&amp;fileName=Deed-Transfer.pdf</a>				
<b>Document Heading:</b>	Supporting Documents				
<b>Document Name:</b>	CP-18-0026- Current and Past Uses.pdf				
<b>Document Type:</b>	Table of Current and Past Property Use				
<b>Document Link:</b>	<a href="https://www.lrcsde.lrc.gov.on.ca/BFISWebPublic/pub/viewDocument.action?attachmentId=110480&amp;fileName=CP-18-0026-+Current+and+Past+Uses.pdf">https://www.lrcsde.lrc.gov.on.ca/BFISWebPublic/pub/viewDocument.action?attachmentId=110480&amp;fileName=CP-18-0026-+Current+and+Past+Uses.pdf</a>				
<b>Document Heading:</b>	Supporting Documents				
<b>Document Name:</b>	Survey Plan.pdf				
<b>Document Type:</b>	A Current plan of Survey				
<b>Document Link:</b>	<a href="https://www.lrcsde.lrc.gov.on.ca/BFISWebPublic/pub/viewDocument.action?attachmentId=110479&amp;fileName=Survey+Plan.pdf">https://www.lrcsde.lrc.gov.on.ca/BFISWebPublic/pub/viewDocument.action?attachmentId=110479&amp;fileName=Survey+Plan.pdf</a>				
<b>Document Heading:</b>	Supporting Documents				
<b>Document Name:</b>	Lawyer Letter 6-March-2019.pdf				
<b>Document Type:</b>	Lawyer's letter consisting of a legal description of the property				
<b>Document Link:</b>	<a href="https://www.lrcsde.lrc.gov.on.ca/BFISWebPublic/pub/viewDocument.action?attachmentId=110487&amp;fileName=Lawyer+Letter+6-March-2019.pdf">https://www.lrcsde.lrc.gov.on.ca/BFISWebPublic/pub/viewDocument.action?attachmentId=110487&amp;fileName=Lawyer+Letter+6-March-2019.pdf</a>				
<b>Document Heading:</b>	Supporting Documents				
<b>Document Name:</b>	PhaseTwo.pdf				
<b>Document Type:</b>	Phase 2 Conceptual Site Model				
<b>Document Link:</b>	<a href="https://www.lrcsde.lrc.gov.on.ca/BFISWebPublic/pub/viewDocument.action?attachmentId=112283&amp;fileName=PhaseTwo.pdf">https://www.lrcsde.lrc.gov.on.ca/BFISWebPublic/pub/viewDocument.action?attachmentId=112283&amp;fileName=PhaseTwo.pdf</a>				
<b>Document Heading:</b>	Supporting Documents				
<b>Document Name:</b>	CP-18-0026- APECs.pdf				
<b>Document Type:</b>	Area(s) of Potential Environmental Concern				
<b>Document Link:</b>	<a href="https://www.lrcsde.lrc.gov.on.ca/BFISWebPublic/pub/viewDocument.action?attachmentId=110483&amp;fileName=CP-18-0026-+APECs.pdf">https://www.lrcsde.lrc.gov.on.ca/BFISWebPublic/pub/viewDocument.action?attachmentId=110483&amp;fileName=CP-18-0026-+APECs.pdf</a>				
<b>Document Heading:</b>	Supporting Documents				
<b>Document Name:</b>	Certificate of Corporate Status.pdf				
<b>Document Type:</b>	Certificate of Status				

Map Key	Number of Records	Direction/ Distance (m)	Elev/Diff (m)	Site	DB
<b>Document Link:</b>		https://www.lrcsde.lrc.gov.on.ca/BFISWebPublic/pub/viewDocument.action?attachmentId=110485&fileName=Certificate+of+Corporate+Status.pdf			
<a href="#">42</a>	1 of 1	NNW/125.2	73.8 / -1.06	170 Metcalfe St Ottawa ON K2P2P2	EHS
<b>Order No:</b>	20150423013			<b>Nearest Intersection:</b>	
<b>Status:</b>	C			<b>Municipality:</b>	
<b>Report Type:</b>	Custom Report			<b>Client Prov/State:</b>	ON
<b>Report Date:</b>	28-APR-15			<b>Search Radius (km):</b>	.25
<b>Date Received:</b>	23-APR-15			<b>X:</b>	-75.694429
<b>Previous Site Name:</b>				<b>Y:</b>	45.419049
<b>Lot/Building Size:</b>					
<b>Additional Info Ordered:</b>					
<a href="#">43</a>	1 of 1	NNW/132.8	74.6 / -0.27	The Canadian Red Cross Society 170 Metcalfe St Ottawa ON	CA
<b>Certificate #:</b>	1285-8M3RVU				
<b>Application Year:</b>	2011				
<b>Issue Date:</b>	10/7/2011				
<b>Approval Type:</b>	Air				
<b>Status:</b>	Approved				
<b>Application Type:</b>					
<b>Client Name:</b>					
<b>Client Address:</b>					
<b>Client City:</b>					
<b>Client Postal Code:</b>					
<b>Project Description:</b>					
<b>Contaminants:</b>					
<b>Emission Control:</b>					
<a href="#">44</a>	1 of 1	ESE/133.2	73.9 / -1.03	Timbercreek Communities 222 Metcalfe St Ottawa ON K2P 1R2	GEN
<b>Generator No:</b>	ON9300860			<b>Status:</b>	
<b>SIC Code:</b>	531111			<b>Co Admin:</b>	
<b>SIC Description:</b>	LESSORS OF RESIDENTIAL BUILDINGS AND DWELLINGS (EXCEPT SOCIAL HOUSING PROJECTS)			<b>Choice of Contact:</b>	CO_OFFICIAL
<b>Approval Years:</b>	2016			<b>Phone No Admin:</b>	
<b>PO Box No:</b>				<b>Contam. Facility:</b>	No
<b>Country:</b>	Canada			<b>MHSW Facility:</b>	No
<b>Detail(s)</b>					
<b>Waste Class:</b>	221				
<b>Waste Class Desc:</b>	LIGHT FUELS				
<a href="#">45</a>	1 of 1	SE/135.0	73.8 / -1.09	ON	WWIS
<b>Well ID:</b>	7211111			<b>Flowing (Y/N):</b>	
<b>Construction Date:</b>				<b>Flow Rate:</b>	
<b>Use 1st:</b>	Monitoring			<b>Data Entry Status:</b>	
<b>Use 2nd:</b>				<b>Data Src:</b>	
<b>Final Well Status:</b>	Abandoned-Other			<b>Date Received:</b>	14-Nov-2013 00:00:00
<b>Water Type:</b>				<b>Selected Flag:</b>	TRUE



Map Key	Number of Records	Direction/ Distance (m)	Elev/Diff (m)	Site	DB
<b>Casing Material:</b>				<b>Abandonment Rec:</b>	Yes
<b>Audit No:</b>	Z096855			<b>Contractor:</b>	6894
<b>Tag:</b>	A152336			<b>Form Version:</b>	7
<b>Constructn Method:</b>				<b>Owner:</b>	
<b>Elevation (m):</b>				<b>County:</b>	OTTAWA-CARLETON
<b>Elevatn Reliabilty:</b>				<b>Lot:</b>	
<b>Depth to Bedrock:</b>				<b>Concession:</b>	
<b>Well Depth:</b>				<b>Concession Name:</b>	
<b>Overburden/Bedrock:</b>				<b>Easting NAD83:</b>	
<b>Pump Rate:</b>				<b>Northing NAD83:</b>	
<b>Static Water Level:</b>				<b>Zone:</b>	
<b>Clear/Cloudy:</b>				<b>UTM Reliability:</b>	
<b>Municipality:</b>		OTTAWA CITY			
<b>Site Info:</b>					
<b>PDF URL (Map):</b>		https://d2khazk8e83rdv.cloudfront.net/moe_mapping/downloads/2Water/Wells_pdfs/721\7211111.pdf			
<b><u>Additional Detail(s) (Map)</u></b>					
<b>Well Completed Date:</b>					
<b>Year Completed:</b>					
<b>Depth (m):</b>					
<b>Latitude:</b>		45.4170906839424			
<b>Longitude:</b>		-75.6927921767053			
<b>Path:</b>		721\7211111.pdf			
<b><u>Bore Hole Information</u></b>					
<b>Bore Hole ID:</b>	1004633147			<b>Elevation:</b>	
<b>DP2BR:</b>				<b>Elevrc:</b>	
<b>Spatial Status:</b>				<b>Zone:</b>	18
<b>Code OB:</b>				<b>East83:</b>	445795.00
<b>Code OB Desc:</b>				<b>North83:</b>	5029519.00
<b>Open Hole:</b>				<b>Org CS:</b>	UTM83
<b>Cluster Kind:</b>				<b>UTMRC:</b>	3
<b>Date Completed:</b>				<b>UTMRC Desc:</b>	margin of error : 10 - 30 m
<b>Remarks:</b>				<b>Location Method:</b>	wwr
<b>Loc Method Desc:</b>		on Water Well Record			
<b>Elevrc Desc:</b>					
<b>Location Source Date:</b>					
<b>Improvement Location Source:</b>					
<b>Improvement Location Method:</b>					
<b>Source Revision Comment:</b>					
<b>Supplier Comment:</b>					
<b><u>Annular Space/Abandonment</u></b>					
<b><u>Sealing Record</u></b>					
<b>Plug ID:</b>	1004895728				
<b>Layer:</b>	1				
<b>Plug From:</b>	57.0				
<b>Plug To:</b>	0.0				
<b>Plug Depth UOM:</b>	ft				
<b><u>Method of Construction &amp; Well</u></b>					
<b><u>Use</u></b>					
<b>Method Construction ID:</b>	1004895727				
<b>Method Construction Code:</b>					
<b>Method Construction:</b>					
<b>Other Method Construction:</b>					

Map Key	Number of Records	Direction/ Distance (m)	Elev/Diff (m)	Site	DB
---------	-------------------	----------------------------	------------------	------	----

**Pipe Information**

Pipe ID: 1004895720  
 Casing No: 0  
 Comment:  
 Alt Name:

**Construction Record - Casing**

Casing ID: 1004895724  
 Layer:  
 Material:  
 Open Hole or Material:  
 Depth From:  
 Depth To:  
 Casing Diameter:  
 Casing Diameter UOM: inch  
 Casing Depth UOM: ft

**Construction Record - Screen**

Screen ID: 1004895725  
 Layer:  
 Slot:  
 Screen Top Depth:  
 Screen End Depth:  
 Screen Material:  
 Screen Depth UOM: ft  
 Screen Diameter UOM: inch  
 Screen Diameter:

**Water Details**

Water ID: 1004895723  
 Layer:  
 Kind Code:  
 Kind:  
 Water Found Depth:  
 Water Found Depth UOM: ft

**Hole Diameter**

Hole ID: 1004895722  
 Diameter:  
 Depth From:  
 Depth To:  
 Hole Depth UOM: ft  
 Hole Diameter UOM: inch

**Links**

Bore Hole ID:	1004633147	Tag No:	A152336
Depth M:		Contractor:	6894
Year Completed:		Path:	721\7211111.pdf
Well Completed Dt:		Latitude:	45.4170906839424
Audit No:	Z096855	Longitude:	-75.6927921767053

<a href="#">46</a>	1 of 1	W/136.2	75.9 / 0.97	ON	BORE
Borehole ID:	613333	Inclin FLG:	No		

Map Key	Number of Records	Direction/ Distance (m)	Elev/Diff (m)	Site	DB
<b>OGF ID:</b>	215514631			<b>SP Status:</b>	Initial Entry
<b>Status:</b>				<b>Surv Elev:</b>	No
<b>Type:</b>	Borehole			<b>Piezometer:</b>	No
<b>Use:</b>				<b>Primary Name:</b>	
<b>Completion Date:</b>				<b>Municipality:</b>	
<b>Static Water Level:</b>	15.5			<b>Lot:</b>	
<b>Primary Water Use:</b>				<b>Township:</b>	
<b>Sec. Water Use:</b>				<b>Latitude DD:</b>	45.418272
<b>Total Depth m:</b>	-999			<b>Longitude DD:</b>	-75.695674
<b>Depth Ref:</b>	Ground Surface			<b>UTM Zone:</b>	18
<b>Depth Elev:</b>				<b>Easting:</b>	445571
<b>Drill Method:</b>				<b>Northing:</b>	5029652
<b>Orig Ground Elev m:</b>	71.6			<b>Location Accuracy:</b>	
<b>Elev Reliabil Note:</b>				<b>Accuracy:</b>	Not Applicable
<b>DEM Ground Elev m:</b>	72.3				
<b>Concession:</b>					
<b>Location D:</b>					
<b>Survey D:</b>					
<b>Comments:</b>					

### Borehole Geology Stratum

<b>Geology Stratum ID:</b>	218394666			<b>Mat Consistency:</b>	
<b>Top Depth:</b>	0			<b>Material Moisture:</b>	
<b>Bottom Depth:</b>	1.5			<b>Material Texture:</b>	
<b>Material Color:</b>	Brown			<b>Non Geo Mat Type:</b>	
<b>Material 1:</b>	Sand			<b>Geologic Formation:</b>	
<b>Material 2:</b>				<b>Geologic Group:</b>	
<b>Material 3:</b>				<b>Geologic Period:</b>	
<b>Material 4:</b>				<b>Depositional Gen:</b>	
<b>Gsc Material Description:</b>					
<b>Stratum Description:</b>	SAND. BROWN.				
<b>Geology Stratum ID:</b>	218394668			<b>Mat Consistency:</b>	Loose
<b>Top Depth:</b>	3.7			<b>Material Moisture:</b>	
<b>Bottom Depth:</b>				<b>Material Texture:</b>	
<b>Material Color:</b>	Grey			<b>Non Geo Mat Type:</b>	
<b>Material 1:</b>	Clay			<b>Geologic Formation:</b>	
<b>Material 2:</b>				<b>Geologic Group:</b>	
<b>Material 3:</b>				<b>Geologic Period:</b>	
<b>Material 4:</b>				<b>Depositional Gen:</b>	
<b>Gsc Material Description:</b>					
<b>Stratum Description:</b>	CLAY. GREY,FRACTURED. Y. GREY,STIFF. SAND. LOOSE, WATER STABLE AT 184.0 FEET.SAND. COM				
	**Note: Many records provided by the department have a truncated [Stratum Description] field.				
<b>Geology Stratum ID:</b>	218394667			<b>Mat Consistency:</b>	
<b>Top Depth:</b>	1.5			<b>Material Moisture:</b>	
<b>Bottom Depth:</b>	3.7			<b>Material Texture:</b>	
<b>Material Color:</b>	Brown			<b>Non Geo Mat Type:</b>	
<b>Material 1:</b>	Clay			<b>Geologic Formation:</b>	
<b>Material 2:</b>				<b>Geologic Group:</b>	
<b>Material 3:</b>				<b>Geologic Period:</b>	
<b>Material 4:</b>				<b>Depositional Gen:</b>	
<b>Gsc Material Description:</b>					
<b>Stratum Description:</b>	CLAY. BROWN,FRACTURED.				

### Source

<b>Source Type:</b>	Data Survey	<b>Source Appl:</b>	Spatial/Tabular
<b>Source Orig:</b>	Geological Survey of Canada	<b>Source Iden:</b>	1
<b>Source Date:</b>	1956-1972	<b>Scale or Res:</b>	Varies
<b>Confidence:</b>	M	<b>Horizontal:</b>	NAD27
<b>Observatio:</b>		<b>Verticalda:</b>	Mean Average Sea Level
<b>Source Name:</b>	Urban Geology Automated Information System (UGAIS)		

Map Key	Number of Records	Direction/ Distance (m)	Elev/Diff (m)	Site	DB
<b>Source Details:</b>		File: OTTAWA2.txt RecordID: 058410 NTS_Sheet: 31G05G			
<b>Confiden 1:</b>		Reliable information but incomplete.			
<b>Source List</b>					
<b>Source Identifier:</b>	1			<b>Horizontal Datum:</b>	NAD27
<b>Source Type:</b>	Data Survey			<b>Vertical Datum:</b>	Mean Average Sea Level
<b>Source Date:</b>	1956-1972			<b>Projection Name:</b>	Universal Transverse Mercator
<b>Scale or Resolution:</b>	Varies				
<b>Source Name:</b>	Urban Geology Automated Information System (UGAIS)				
<b>Source Originators:</b>	Geological Survey of Canada				

<u>47</u>	1 of 1	N/136.4	72.8 / -2.12	ON	BORE
<b>Borehole ID:</b>	613357			<b>Inclin FLG:</b>	No
<b>OGF ID:</b>	215514655			<b>SP Status:</b>	Initial Entry
<b>Status:</b>				<b>Surv Elev:</b>	No
<b>Type:</b>	Borehole			<b>Piezometer:</b>	No
<b>Use:</b>				<b>Primary Name:</b>	
<b>Completion Date:</b>	JUL-1967			<b>Municipality:</b>	
<b>Static Water Level:</b>	4.0			<b>Lot:</b>	
<b>Primary Water Use:</b>				<b>Township:</b>	
<b>Sec. Water Use:</b>				<b>Latitude DD:</b>	45.419184
<b>Total Depth m:</b>	-999			<b>Longitude DD:</b>	-75.693768
<b>Depth Ref:</b>	Ground Surface			<b>UTM Zone:</b>	18
<b>Depth Elev:</b>				<b>Easting:</b>	445721
<b>Drill Method:</b>				<b>Northing:</b>	5029752
<b>Orig Ground Elev m:</b>	70.9			<b>Location Accuracy:</b>	
<b>Elev Reliabil Note:</b>				<b>Accuracy:</b>	Not Applicable
<b>DEM Ground Elev m:</b>	71.8				
<b>Concession:</b>					
<b>Location D:</b>					
<b>Survey D:</b>					
<b>Comments:</b>					

**Borehole Geology Stratum**

<b>Geology Stratum ID:</b>	218394776	<b>Mat Consistency:</b>	Loose
<b>Top Depth:</b>	11.7	<b>Material Moisture:</b>	
<b>Bottom Depth:</b>	16.6	<b>Material Texture:</b>	
<b>Material Color:</b>	Grey	<b>Non Geo Mat Type:</b>	
<b>Material 1:</b>	Till	<b>Geologic Formation:</b>	
<b>Material 2:</b>	Silt	<b>Geologic Group:</b>	
<b>Material 3:</b>	Sand	<b>Geologic Period:</b>	
<b>Material 4:</b>		<b>Depositional Gen:</b>	
<b>Gsc Material Description:</b>			
<b>Stratum Description:</b>	TILL. GREY, LOOSE, WATER STABLE AT 219.4 FEET.		
<b>Geology Stratum ID:</b>	218394774	<b>Mat Consistency:</b>	Stiff
<b>Top Depth:</b>	1.2	<b>Material Moisture:</b>	
<b>Bottom Depth:</b>	3.7	<b>Material Texture:</b>	
<b>Material Color:</b>	Brown	<b>Non Geo Mat Type:</b>	
<b>Material 1:</b>	Clay	<b>Geologic Formation:</b>	
<b>Material 2:</b>	Silt	<b>Geologic Group:</b>	
<b>Material 3:</b>		<b>Geologic Period:</b>	
<b>Material 4:</b>		<b>Depositional Gen:</b>	
<b>Gsc Material Description:</b>			
<b>Stratum Description:</b>	CLAY. BROWN, STIFF.		
<b>Geology Stratum ID:</b>	218394775	<b>Mat Consistency:</b>	Stiff
<b>Top Depth:</b>	3.7	<b>Material Moisture:</b>	
<b>Bottom Depth:</b>	11.7	<b>Material Texture:</b>	

Map Key	Number of Records	Direction/ Distance (m)	Elev/Diff (m)	Site	DB
<b>Material Color:</b>	Brown			<b>Non Geo Mat Type:</b>	
<b>Material 1:</b>	Clay			<b>Geologic Formation:</b>	
<b>Material 2:</b>	Silt			<b>Geologic Group:</b>	
<b>Material 3:</b>				<b>Geologic Period:</b>	
<b>Material 4:</b>				<b>Depositional Gen:</b>	
<b>Gsc Material Description:</b>					
<b>Stratum Description:</b>	CLAY. BROWN,STIFF.				
<b>Geology Stratum ID:</b>	218394773			<b>Mat Consistency:</b>	Loose
<b>Top Depth:</b>	.9			<b>Material Moisture:</b>	
<b>Bottom Depth:</b>	1.2			<b>Material Texture:</b>	
<b>Material Color:</b>				<b>Non Geo Mat Type:</b>	
<b>Material 1:</b>	Sand			<b>Geologic Formation:</b>	
<b>Material 2:</b>	Silt			<b>Geologic Group:</b>	
<b>Material 3:</b>				<b>Geologic Period:</b>	
<b>Material 4:</b>				<b>Depositional Gen:</b>	
<b>Gsc Material Description:</b>					
<b>Stratum Description:</b>	SAND. LOOSE.				
<b>Geology Stratum ID:</b>	218394772			<b>Mat Consistency:</b>	Compact
<b>Top Depth:</b>	0			<b>Material Moisture:</b>	
<b>Bottom Depth:</b>	.9			<b>Material Texture:</b>	
<b>Material Color:</b>				<b>Non Geo Mat Type:</b>	
<b>Material 1:</b>	Fill			<b>Geologic Formation:</b>	
<b>Material 2:</b>				<b>Geologic Group:</b>	
<b>Material 3:</b>				<b>Geologic Period:</b>	
<b>Material 4:</b>				<b>Depositional Gen:</b>	fill
<b>Gsc Material Description:</b>					
<b>Stratum Description:</b>	FILL. COMPACT.				
<b>Geology Stratum ID:</b>	218394777			<b>Mat Consistency:</b>	
<b>Top Depth:</b>	16.6			<b>Material Moisture:</b>	
<b>Bottom Depth:</b>				<b>Material Texture:</b>	
<b>Material Color:</b>	Red			<b>Non Geo Mat Type:</b>	
<b>Material 1:</b>	Bedrock			<b>Geologic Formation:</b>	
<b>Material 2:</b>	Shale			<b>Geologic Group:</b>	
<b>Material 3:</b>				<b>Geologic Period:</b>	
<b>Material 4:</b>				<b>Depositional Gen:</b>	
<b>Gsc Material Description:</b>					
<b>Stratum Description:</b>	BEDROCK. WEATHERED. WATER STABLE AT 215.4 FEET.BEDROCK. 00000 008 00100 014 00115 **Note: Many records provided by the department have a truncated [Stratum Description] field.				
<b>Source</b>					
<b>Source Type:</b>	Data Survey			<b>Source Appl:</b>	Spatial/Tabular
<b>Source Orig:</b>	Geological Survey of Canada			<b>Source Iden:</b>	1
<b>Source Date:</b>	1956-1972			<b>Scale or Res:</b>	Varies
<b>Confidence:</b>				<b>Horizontal:</b>	NAD27
<b>Observatio:</b>				<b>Verticalda:</b>	Mean Average Sea Level
<b>Source Name:</b>	Urban Geology Automated Information System (UGAIS)				
<b>Source Details:</b>	File: OTTAWA2.txt RecordID: 058650 NTS_Sheet: 31G05G				
<b>Confiden 1:</b>					
<b>Source List</b>					
<b>Source Identifier:</b>	1			<b>Horizontal Datum:</b>	NAD27
<b>Source Type:</b>	Data Survey			<b>Vertical Datum:</b>	Mean Average Sea Level
<b>Source Date:</b>	1956-1972			<b>Projection Name:</b>	Universal Transverse Mercator
<b>Scale or Resolution:</b>	Varies				
<b>Source Name:</b>	Urban Geology Automated Information System (UGAIS)				
<b>Source Originators:</b>	Geological Survey of Canada				

Map Key	Number of Records	Direction/ Distance (m)	Elev/Diff (m)	Site	DB
<a href="#">48</a>	1 of 1	E/137.9	72.8 / -2.12	250-254 Cooper St Ottawa ON K2P 0G4	EHS
<b>Order No:</b>	20060929003			<b>Nearest Intersection:</b> Cooper St & Metcalfe St	
<b>Status:</b>	C			<b>Municipality:</b>	
<b>Report Type:</b>	Custom Report			<b>Client Prov/State:</b> ON	
<b>Report Date:</b>	10/6/2006			<b>Search Radius (km):</b> 0.25	
<b>Date Received:</b>	9/29/2006			<b>X:</b> -75.691981	
<b>Previous Site Name:</b>				<b>Y:</b> 45.417851	
<b>Lot/Building Size:</b>					
<b>Additional Info Ordered:</b>	Fire Insur. Maps And /or Site Plans				
<a href="#">49</a>	1 of 38	N/138.5	72.8 / -2.12	BELL CANADA - OTTAWA 160 ELGIN STREET OTTAWA CITY ON K2P 2P7	OPCB
<b>Year:</b>	1992				
<b>Site Number:</b>	40288A206				
<b>Name Owner:</b>					
<b>Additional Site Information:</b>					
<a href="#">49</a>	2 of 38	N/138.5	72.8 / -2.12	XEROX BUSINESS SERVICES BELL CANADA BUILDING 160 ELGIN STREET, ROOM 97 OTTAWA ON K2P 2C4	GEN
<b>Generator No:</b>	ON0191809			<b>Status:</b>	
<b>SIC Code:</b>	2811			<b>Co Admin:</b>	
<b>SIC Description:</b>	BUSINESS FORMS PRINT.			<b>Choice of Contact:</b>	
<b>Approval Years:</b>	96,97,98,99,00,01			<b>Phone No Admin:</b>	
<b>PO Box No:</b>				<b>Contam. Facility:</b>	
<b>Country:</b>				<b>MHSW Facility:</b>	
<b><u>Detail(s)</u></b>					
<b>Waste Class:</b>	264				
<b>Waste Class Desc:</b>	PHOTOPROCESSING WASTES				
<a href="#">49</a>	3 of 38	N/138.5	72.8 / -2.12	XEROX CANADA LTD BELL CANADA BUILDING 160 ELGIN STREET, ROOM 97 OTTAWA ON K2P 2C4	GEN
<b>Generator No:</b>	ON0191809			<b>Status:</b>	
<b>SIC Code:</b>				<b>Co Admin:</b>	
<b>SIC Description:</b>				<b>Choice of Contact:</b>	
<b>Approval Years:</b>	02,03,04			<b>Phone No Admin:</b>	
<b>PO Box No:</b>				<b>Contam. Facility:</b>	
<b>Country:</b>				<b>MHSW Facility:</b>	
<b><u>Detail(s)</u></b>					
<b>Waste Class:</b>	264				
<b>Waste Class Desc:</b>	PHOTOPROCESSING WASTES				
<a href="#">49</a>	4 of 38	N/138.5	72.8 / -2.12	BELL CANADA ADMINISTRATIVE SERVICES 160 ELGIN F3 OTTAWA ON K1J 3T4	GEN

Map Key	Number of Records	Direction/ Distance (m)	Elev/Diff (m)	Site	DB
---------	-------------------	----------------------------	------------------	------	----

**Generator No:** ON0473815  
**SIC Code:** 4821  
**SIC Description:** TELECOMMUN. CARRRIERS  
**Approval Years:** 86,87  
**PO Box No:**  
**Country:**

**Status:**  
**Co Admin:**  
**Choice of Contact:**  
**Phone No Admin:**  
**Contam. Facility:**  
**MHSW Facility:**

**Detail(s)**

**Waste Class:** 122  
**Waste Class Desc:** ALKALINE WASTES - OTHER METALS

**Waste Class:** 145  
**Waste Class Desc:** PAINT/PIGMENT/COATING RESIDUES

**Waste Class:** 264  
**Waste Class Desc:** PHOTOPROCESSING WASTES

<a href="#">49</a>	5 of 38	N/138.5	72.8 / -2.12	BELL CANADA ADMINISTRATIVE SERVICES 3RD FLOOR-160 ELGIN ST. OTTAWA ON K1G 3J4	GEN
--------------------	---------	---------	--------------	--	-----

**Generator No:** ON0473815  
**SIC Code:** 4821  
**SIC Description:** TELECOMMUN. CARRRIER  
**Approval Years:** 88,89,90  
**PO Box No:**  
**Country:**

**Status:**  
**Co Admin:**  
**Choice of Contact:**  
**Phone No Admin:**  
**Contam. Facility:**  
**MHSW Facility:**

**Detail(s)**

**Waste Class:** 122  
**Waste Class Desc:** ALKALINE WASTES - OTHER METALS

**Waste Class:** 145  
**Waste Class Desc:** PAINT/PIGMENT/COATING RESIDUES

**Waste Class:** 212  
**Waste Class Desc:** ALIPHATIC SOLVENTS

**Waste Class:** 221  
**Waste Class Desc:** LIGHT FUELS

**Waste Class:** 252  
**Waste Class Desc:** WASTE OILS & LUBRICANTS

**Waste Class:** 264  
**Waste Class Desc:** PHOTOPROCESSING WASTES

<a href="#">49</a>	6 of 38	N/138.5	72.8 / -2.12	BELL CANADA 160 ELGIN STREET OTTAWA ON K2P 2C4	GEN
--------------------	---------	---------	--------------	--	-----

**Generator No:** ON0473815  
**SIC Code:** 4821  
**SIC Description:** TELECOMMUN. CARRRIER  
**Approval Years:** 92,93,97,98,99,00,01,02,03,04,05  
**PO Box No:**  
**Country:**

**Status:**  
**Co Admin:**  
**Choice of Contact:**  
**Phone No Admin:**  
**Contam. Facility:**  
**MHSW Facility:**

**Detail(s)**

<b>Map Key</b>	<b>Number of Records</b>	<b>Direction/ Distance (m)</b>	<b>Elev/Diff (m)</b>	<b>Site</b>	<b>DB</b>
<b>Waste Class:</b>		148			
<b>Waste Class Desc:</b>		INORGANIC LABORATORY CHEMICALS			
<b>Waste Class:</b>		212			
<b>Waste Class Desc:</b>		ALIPHATIC SOLVENTS			
<b>Waste Class:</b>		221			
<b>Waste Class Desc:</b>		LIGHT FUELS			
<b>Waste Class:</b>		243			
<b>Waste Class Desc:</b>		PCB'S			
<b>Waste Class:</b>		252			
<b>Waste Class Desc:</b>		WASTE OILS & LUBRICANTS			
<b>Waste Class:</b>		263			
<b>Waste Class Desc:</b>		ORGANIC LABORATORY CHEMICALS			
<b>Waste Class:</b>		264			
<b>Waste Class Desc:</b>		PHOTOPROCESSING WASTES			
<b>Waste Class:</b>		331			
<b>Waste Class Desc:</b>		WASTE COMPRESSED GASES			
<b>Waste Class:</b>		121			
<b>Waste Class Desc:</b>		ALKALINE WASTES - HEAVY METALS			
<b>Waste Class:</b>		122			
<b>Waste Class Desc:</b>		ALKALINE WASTES - OTHER METALS			
<b>Waste Class:</b>		145			
<b>Waste Class Desc:</b>		PAINT/PIGMENT/COATING RESIDUES			
<b>Waste Class:</b>		146			
<b>Waste Class Desc:</b>		OTHER SPECIFIED INORGANICS			

**49**      7 of 38      **N/138.5**      **72.8 / -2.12**      **BELL CANADA 05-191  
ADMINISTRATIVE SERVICES 3RD FLOOR-160  
ELGIN ST.  
OTTAWA ON K1G 3J4**      **GEN**

<b>Generator No:</b>	ON0473815	<b>Status:</b>	
<b>SIC Code:</b>	4821	<b>Co Admin:</b>	
<b>SIC Description:</b>	TELECOMMUN. CARRRIER	<b>Choice of Contact:</b>	
<b>Approval Years:</b>	94,95	<b>Phone No Admin:</b>	
<b>PO Box No:</b>		<b>Contam. Facility:</b>	
<b>Country:</b>		<b>MHSW Facility:</b>	

**Detail(s)**

<b>Waste Class:</b>	122
<b>Waste Class Desc:</b>	ALKALINE WASTES - OTHER METALS
<b>Waste Class:</b>	145
<b>Waste Class Desc:</b>	PAINT/PIGMENT/COATING RESIDUES
<b>Waste Class:</b>	212
<b>Waste Class Desc:</b>	ALIPHATIC SOLVENTS
<b>Waste Class:</b>	221
<b>Waste Class Desc:</b>	LIGHT FUELS
<b>Waste Class:</b>	243



Map Key	Number of Records	Direction/ Distance (m)	Elev/Diff (m)	Site	DB
<b>Waste Class Desc:</b>		PCB'S			
<b>Waste Class:</b>		252			
<b>Waste Class Desc:</b>		WASTE OILS & LUBRICANTS			
<b>Waste Class:</b>		264			
<b>Waste Class Desc:</b>		PHOTOPROCESSING WASTES			
<a href="#">49</a>	8 of 38	N/138.5	72.8 / -2.12	BELL CANADA 05-191 160 ELGIN STREET OTTAWA ON K2P 2C4	GEN
<b>Generator No:</b>		ON0473815		<b>Status:</b>	
<b>SIC Code:</b>		4821		<b>Co Admin:</b>	
<b>SIC Description:</b>		TELECOMMUN. CARRRIERS		<b>Choice of Contact:</b>	
<b>Approval Years:</b>		96		<b>Phone No Admin:</b>	
<b>PO Box No:</b>				<b>Contam. Facility:</b>	
<b>Country:</b>				<b>MHSW Facility:</b>	
<b><u>Detail(s)</u></b>					
<b>Waste Class:</b>		122			
<b>Waste Class Desc:</b>		ALKALINE WASTES - OTHER METALS			
<b>Waste Class:</b>		145			
<b>Waste Class Desc:</b>		PAINT/PIGMENT/COATING RESIDUES			
<b>Waste Class:</b>		146			
<b>Waste Class Desc:</b>		OTHER SPECIFIED INORGANICS			
<b>Waste Class:</b>		212			
<b>Waste Class Desc:</b>		ALIPHATIC SOLVENTS			
<b>Waste Class:</b>		221			
<b>Waste Class Desc:</b>		LIGHT FUELS			
<b>Waste Class:</b>		243			
<b>Waste Class Desc:</b>		PCB'S			
<b>Waste Class:</b>		252			
<b>Waste Class Desc:</b>		WASTE OILS & LUBRICANTS			
<b>Waste Class:</b>		264			
<b>Waste Class Desc:</b>		PHOTOPROCESSING WASTES			
<a href="#">49</a>	9 of 38	N/138.5	72.8 / -2.12	KARA-FOTO 1 HOUR LAB 160 ELGIN STREET OTTAWA ON K2P 2C4	GEN
<b>Generator No:</b>		ON1883500		<b>Status:</b>	
<b>SIC Code:</b>		6571		<b>Co Admin:</b>	
<b>SIC Description:</b>		CAMERA/PHOTO. SUPPLY		<b>Choice of Contact:</b>	
<b>Approval Years:</b>		94,95,96,97,98		<b>Phone No Admin:</b>	
<b>PO Box No:</b>				<b>Contam. Facility:</b>	
<b>Country:</b>				<b>MHSW Facility:</b>	
<b><u>Detail(s)</u></b>					
<b>Waste Class:</b>		264			
<b>Waste Class Desc:</b>		PHOTOPROCESSING WASTES			

Map Key	Number of Records	Direction/ Distance (m)	Elev/Diff (m)	Site	DB
<a href="#">49</a>	10 of 38	N/138.5	72.8 / -2.12	MEDICAL ARTS DESPENSARY OF OTTAWA 160 ELGIN STREET OTTAWA ON K2P 2C4	GEN
<b>Generator No:</b>	ON2498000			<b>Status:</b>	
<b>SIC Code:</b>	6031			<b>Co Admin:</b>	
<b>SIC Description:</b>	PHARMACIES			<b>Choice of Contact:</b>	
<b>Approval Years:</b>	99,00,01			<b>Phone No Admin:</b>	
<b>PO Box No:</b>				<b>Contam. Facility:</b>	
<b>Country:</b>				<b>MHSW Facility:</b>	
<b><u>Detail(s)</u></b>					
<b>Waste Class:</b>	261				
<b>Waste Class Desc:</b>	PHARMACEUTICALS				
<b>Waste Class:</b>	312				
<b>Waste Class Desc:</b>	PATHOLOGICAL WASTES				
<a href="#">49</a>	11 of 38	N/138.5	72.8 / -2.12	SITQ IMMOBILIER 160 ELGIN STREET, 16TH FLOOR OTTAWA ON K2P 2P7	GEN
<b>Generator No:</b>	ON4516816			<b>Status:</b>	
<b>SIC Code:</b>	531310			<b>Co Admin:</b>	
<b>SIC Description:</b>	Real Estate Property Managers			<b>Choice of Contact:</b>	
<b>Approval Years:</b>	04			<b>Phone No Admin:</b>	
<b>PO Box No:</b>				<b>Contam. Facility:</b>	
<b>Country:</b>				<b>MHSW Facility:</b>	
<a href="#">49</a>	12 of 38	N/138.5	72.8 / -2.12	160 ELGIN REIT 160 ELGIN STREET, SUITE 1500 OTTAWA ON K2P-2P7	GEN
<b>Generator No:</b>	ON4516816			<b>Status:</b>	
<b>SIC Code:</b>	531310			<b>Co Admin:</b>	
<b>SIC Description:</b>	Real Estate Property Managers			<b>Choice of Contact:</b>	
<b>Approval Years:</b>	05,06,07,08			<b>Phone No Admin:</b>	
<b>PO Box No:</b>				<b>Contam. Facility:</b>	
<b>Country:</b>				<b>MHSW Facility:</b>	
<b><u>Detail(s)</u></b>					
<b>Waste Class:</b>	213				
<b>Waste Class Desc:</b>	PETROLEUM DISTILLATES				
<b>Waste Class:</b>	122				
<b>Waste Class Desc:</b>	ALKALINE WASTES - OTHER METALS				
<b>Waste Class:</b>	146				
<b>Waste Class Desc:</b>	OTHER SPECIFIED INORGANICS				
<b>Waste Class:</b>	212				
<b>Waste Class Desc:</b>	ALIPHATIC SOLVENTS				
<b>Waste Class:</b>	243				
<b>Waste Class Desc:</b>	PCB'S				
<b>Waste Class:</b>	252				
<b>Waste Class Desc:</b>	WASTE OILS & LUBRICANTS				
<b>Waste Class:</b>	112				
<b>Waste Class Desc:</b>	ACID WASTE - HEAVY METALS				

Map Key	Number of Records	Direction/ Distance (m)	Elev/Diff (m)	Site	DB
<b>Waste Class:</b>		145			
<b>Waste Class Desc:</b>		PAINT/PIGMENT/COATING RESIDUES			
<b>Waste Class:</b>		148			
<b>Waste Class Desc:</b>		INORGANIC LABORATORY CHEMICALS			
<b>Waste Class:</b>		221			
<b>Waste Class Desc:</b>		LIGHT FUELS			
<b>Waste Class:</b>		263			
<b>Waste Class Desc:</b>		ORGANIC LABORATORY CHEMICALS			
<b>Waste Class:</b>		331			
<b>Waste Class Desc:</b>		WASTE COMPRESSED GASES			

<a href="#">49</a>	13 of 38	N/138.5	72.8 / -2.12	Canadian Waste Services Inc. 160 ELGIN ST., AT NEPEAN ST. ENTRANCE<UNOFFICIAL> Ottawa ON	SPL
<b>Ref No:</b>	3561-5TXKDX			<b>Discharger Report:</b>	
<b>Site No:</b>				<b>Material Group:</b>	Oil
<b>Incident Dt:</b>	12/6/2003			<b>Health/Env Conseq:</b>	
<b>Year:</b>				<b>Client Type:</b>	
<b>Incident Cause:</b>	Pipe Or Hose Leak			<b>Sector Type:</b>	Other
<b>Incident Event:</b>				<b>Agency Involved:</b>	
<b>Contaminant Code:</b>	15			<b>Nearest Watercourse:</b>	
<b>Contaminant Name:</b>	HYDRAULIC OIL			<b>Site Address:</b>	
<b>Contaminant Limit 1:</b>				<b>Site District Office:</b>	Ottawa
<b>Contam Limit Freq 1:</b>				<b>Site Postal Code:</b>	
<b>Contaminant UN No 1:</b>				<b>Site Region:</b>	Eastern
<b>Environment Impact:</b>	Not Anticipated			<b>Site Municipality:</b>	Ottawa
<b>Nature of Impact:</b>	Soil Contamination			<b>Site Lot:</b>	
<b>Receiving Medium:</b>	Land			<b>Site Conc:</b>	
<b>Receiving Env:</b>				<b>Northing:</b>	
<b>MOE Response:</b>				<b>Easting:</b>	
<b>Dt MOE Arvl on Scn:</b>				<b>Site Geo Ref Accu:</b>	
<b>MOE Reported Dt:</b>	12/5/2003			<b>Site Map Datum:</b>	
<b>Dt Document Closed:</b>				<b>SAC Action Class:</b>	Spill to Land
<b>Incident Reason:</b>				<b>Source Type:</b>	
<b>Site Name:</b>	160 ELGIN ST., AT NEPEAN ST. ENTRANCE<UNOFFICIAL>				
<b>Site County/District:</b>					
<b>Site Geo Ref Meth:</b>					
<b>Incident Summary:</b>	Canadian Waste, 10 L hydraulic oil to road				
<b>Contaminant Qty:</b>	10 L				

<a href="#">49</a>	14 of 38	N/138.5	72.8 / -2.12	MEDICAL ARTS DISPENSARY OF OTTAWA (2003) LTD. 160 ELGIN STREET OTTAWA ON	GEN
<b>Generator No:</b>	ON2498000			<b>Status:</b>	
<b>SIC Code:</b>	446110			<b>Co Admin:</b>	
<b>SIC Description:</b>	Pharmacies and Drug Stores			<b>Choice of Contact:</b>	
<b>Approval Years:</b>	06,07,08			<b>Phone No Admin:</b>	
<b>PO Box No:</b>				<b>Contam. Facility:</b>	
<b>Country:</b>				<b>MHSW Facility:</b>	

**Detail(s)**

**Waste Class:** 148

Map Key	Number of Records	Direction/ Distance (m)	Elev/Diff (m)	Site	DB
<b>Waste Class Desc:</b>		INORGANIC LABORATORY CHEMICALS			
<b>Waste Class:</b>		261			
<b>Waste Class Desc:</b>		PHARMACEUTICALS			
<b>Waste Class:</b>		312			
<b>Waste Class Desc:</b>		PATHOLOGICAL WASTES			
<a href="#">49</a>	15 of 38	N/138.5	72.8 / -2.12	MEDICAL ARTS DISPENSARY OF OTTAWA (2003) LTD. 160 ELGIN STREET OTTAWA ON	GEN
<b>Generator No:</b>		ON2498000		<b>Status:</b>	
<b>SIC Code:</b>		446110		<b>Co Admin:</b>	
<b>SIC Description:</b>		Pharmacies and Drug Stores		<b>Choice of Contact:</b>	
<b>Approval Years:</b>		2009		<b>Phone No Admin:</b>	
<b>PO Box No:</b>				<b>Contam. Facility:</b>	
<b>Country:</b>				<b>MHSW Facility:</b>	
<b><u>Detail(s)</u></b>					
<b>Waste Class:</b>		148			
<b>Waste Class Desc:</b>		INORGANIC LABORATORY CHEMICALS			
<b>Waste Class:</b>		261			
<b>Waste Class Desc:</b>		PHARMACEUTICALS			
<b>Waste Class:</b>		312			
<b>Waste Class Desc:</b>		PATHOLOGICAL WASTES			
<a href="#">49</a>	16 of 38	N/138.5	72.8 / -2.12	BELL CANADA 160 ELGIN ST OTTAWA ON	GEN
<b>Generator No:</b>		ON3963707		<b>Status:</b>	
<b>SIC Code:</b>		561110, 561430		<b>Co Admin:</b>	
<b>SIC Description:</b>		Office Administrative Services, Business Service Centres		<b>Choice of Contact:</b>	
<b>Approval Years:</b>		2009		<b>Phone No Admin:</b>	
<b>PO Box No:</b>				<b>Contam. Facility:</b>	
<b>Country:</b>				<b>MHSW Facility:</b>	
<b><u>Detail(s)</u></b>					
<b>Waste Class:</b>		212			
<b>Waste Class Desc:</b>		ALIPHATIC SOLVENTS			
<a href="#">49</a>	17 of 38	N/138.5	72.8 / -2.12	160 ELGIN REIT 160 ELGIN STREET, SUITE 1500 OTTAWA ON	GEN
<b>Generator No:</b>		ON4516816		<b>Status:</b>	
<b>SIC Code:</b>		531310		<b>Co Admin:</b>	
<b>SIC Description:</b>		Real Estate Property Managers		<b>Choice of Contact:</b>	
<b>Approval Years:</b>		2009		<b>Phone No Admin:</b>	
<b>PO Box No:</b>				<b>Contam. Facility:</b>	
<b>Country:</b>				<b>MHSW Facility:</b>	
<b><u>Detail(s)</u></b>					

<b>Map Key</b>	<b>Number of Records</b>	<b>Direction/ Distance (m)</b>	<b>Elev/Diff (m)</b>	<b>Site</b>	<b>DB</b>
<b>Waste Class:</b>		121			
<b>Waste Class Desc:</b>		ALKALINE WASTES - HEAVY METALS			
<b>Waste Class:</b>		112			
<b>Waste Class Desc:</b>		ACID WASTE - HEAVY METALS			
<b>Waste Class:</b>		122			
<b>Waste Class Desc:</b>		ALKALINE WASTES - OTHER METALS			
<b>Waste Class:</b>		145			
<b>Waste Class Desc:</b>		PAINT/PIGMENT/COATING RESIDUES			
<b>Waste Class:</b>		146			
<b>Waste Class Desc:</b>		OTHER SPECIFIED INORGANICS			
<b>Waste Class:</b>		148			
<b>Waste Class Desc:</b>		INORGANIC LABORATORY CHEMICALS			
<b>Waste Class:</b>		212			
<b>Waste Class Desc:</b>		ALIPHATIC SOLVENTS			
<b>Waste Class:</b>		213			
<b>Waste Class Desc:</b>		PETROLEUM DISTILLATES			
<b>Waste Class:</b>		221			
<b>Waste Class Desc:</b>		LIGHT FUELS			
<b>Waste Class:</b>		243			
<b>Waste Class Desc:</b>		PCBS			
<b>Waste Class:</b>		252			
<b>Waste Class Desc:</b>		WASTE OILS & LUBRICANTS			
<b>Waste Class:</b>		263			
<b>Waste Class Desc:</b>		ORGANIC LABORATORY CHEMICALS			
<b>Waste Class:</b>		331			
<b>Waste Class Desc:</b>		WASTE COMPRESSED GASES			

<b>49</b>	<b>18 of 38</b>	<b>N/138.5</b>	<b>72.8 / -2.12</b>	<b>LCI Medical Clinic and Spa 160 Elgin St. Place Bell, Main Floor Ottawa ON K2P2P7</b>	<b>GEN</b>
<b>Generator No:</b>	ON7685978			<b>Status:</b>	
<b>SIC Code:</b>	621110			<b>Co Admin:</b>	
<b>SIC Description:</b>	Offices of Physicians			<b>Choice of Contact:</b>	
<b>Approval Years:</b>	2010			<b>Phone No Admin:</b>	
<b>PO Box No:</b>				<b>Contam. Facility:</b>	
<b>Country:</b>				<b>MHSW Facility:</b>	
<b>Detail(s)</b>					
<b>Waste Class:</b>		312			
<b>Waste Class Desc:</b>		PATHOLOGICAL WASTES			

<b>49</b>	<b>19 of 38</b>	<b>N/138.5</b>	<b>72.8 / -2.12</b>	<b>BELL CANADA 160 ELGIN ST OTTAWA ON</b>	<b>GEN</b>
<b>Generator No:</b>	ON3963707			<b>Status:</b>	
<b>SIC Code:</b>	561110, 561430			<b>Co Admin:</b>	
<b>SIC Description:</b>	Office Administrative Services, Business Service Centres			<b>Choice of Contact:</b>	

Map Key	Number of Records	Direction/ Distance (m)	Elev/Diff (m)	Site	DB
<b>Approval Years:</b> 2010 <b>PO Box No:</b> <b>Country:</b>				<b>Phone No Admin:</b> <b>Contam. Facility:</b> <b>MHSW Facility:</b>	
<b><u>Detail(s)</u></b>					
<b>Waste Class:</b> 212 <b>Waste Class Desc:</b> ALIPHATIC SOLVENTS					
<a href="#">49</a>	20 of 38	N/138.5	72.8 / -2.12	160 ELGIN REIT 160 ELGIN STREET, SUITE 1500 OTTAWA ON	GEN
<b>Generator No:</b> ON4516816 <b>SIC Code:</b> 531310 <b>SIC Description:</b> Real Estate Property Managers <b>Approval Years:</b> 2010 <b>PO Box No:</b> <b>Country:</b>				<b>Status:</b> <b>Co Admin:</b> <b>Choice of Contact:</b> <b>Phone No Admin:</b> <b>Contam. Facility:</b> <b>MHSW Facility:</b>	
<b><u>Detail(s)</u></b>					
<b>Waste Class:</b> 148 <b>Waste Class Desc:</b> INORGANIC LABORATORY CHEMICALS					
<b>Waste Class:</b> 263 <b>Waste Class Desc:</b> ORGANIC LABORATORY CHEMICALS					
<b>Waste Class:</b> 252 <b>Waste Class Desc:</b> WASTE OILS & LUBRICANTS					
<b>Waste Class:</b> 122 <b>Waste Class Desc:</b> ALKALINE WASTES - OTHER METALS					
<b>Waste Class:</b> 221 <b>Waste Class Desc:</b> LIGHT FUELS					
<b>Waste Class:</b> 112 <b>Waste Class Desc:</b> ACID WASTE - HEAVY METALS					
<b>Waste Class:</b> 145 <b>Waste Class Desc:</b> PAINT/PIGMENT/COATING RESIDUES					
<b>Waste Class:</b> 121 <b>Waste Class Desc:</b> ALKALINE WASTES - HEAVY METALS					
<b>Waste Class:</b> 243 <b>Waste Class Desc:</b> PCBS					
<b>Waste Class:</b> 146 <b>Waste Class Desc:</b> OTHER SPECIFIED INORGANICS					
<b>Waste Class:</b> 213 <b>Waste Class Desc:</b> PETROLEUM DISTILLATES					
<b>Waste Class:</b> 331 <b>Waste Class Desc:</b> WASTE COMPRESSED GASES					
<b>Waste Class:</b> 212 <b>Waste Class Desc:</b> ALIPHATIC SOLVENTS					
<a href="#">49</a>	21 of 38	N/138.5	72.8 / -2.12	160 ELGIN REIT	GEN

Map Key	Number of Records	Direction/ Distance (m)	Elev/Diff (m)	Site	DB
---------	-------------------	-------------------------	---------------	------	----

160 ELGIN STREET, SUITE 1500  
OTTAWA ON

<b>Generator No:</b>	ON4516816	<b>Status:</b>
<b>SIC Code:</b>	531310	<b>Co Admin:</b>
<b>SIC Description:</b>	Real Estate Property Managers	<b>Choice of Contact:</b>
<b>Approval Years:</b>	2011	<b>Phone No Admin:</b>
<b>PO Box No:</b>		<b>Contam. Facility:</b>
<b>Country:</b>		<b>MHSW Facility:</b>

Detail(s)

<b>Waste Class:</b>	121
<b>Waste Class Desc:</b>	ALKALINE WASTES - HEAVY METALS
<b>Waste Class:</b>	331
<b>Waste Class Desc:</b>	WASTE COMPRESSED GASES
<b>Waste Class:</b>	221
<b>Waste Class Desc:</b>	LIGHT FUELS
<b>Waste Class:</b>	213
<b>Waste Class Desc:</b>	PETROLEUM DISTILLATES
<b>Waste Class:</b>	263
<b>Waste Class Desc:</b>	ORGANIC LABORATORY CHEMICALS
<b>Waste Class:</b>	252
<b>Waste Class Desc:</b>	WASTE OILS & LUBRICANTS
<b>Waste Class:</b>	145
<b>Waste Class Desc:</b>	PAINT/PIGMENT/COATING RESIDUES
<b>Waste Class:</b>	148
<b>Waste Class Desc:</b>	INORGANIC LABORATORY CHEMICALS
<b>Waste Class:</b>	243
<b>Waste Class Desc:</b>	PCBS
<b>Waste Class:</b>	146
<b>Waste Class Desc:</b>	OTHER SPECIFIED INORGANICS
<b>Waste Class:</b>	112
<b>Waste Class Desc:</b>	ACID WASTE - HEAVY METALS
<b>Waste Class:</b>	212
<b>Waste Class Desc:</b>	ALIPHATIC SOLVENTS
<b>Waste Class:</b>	122
<b>Waste Class Desc:</b>	ALKALINE WASTES - OTHER METALS

<a href="#">49</a>	22 of 38	N/138.5	72.8 / -2.12	160 ELGIN REIT 160 ELGIN STREET, SUITE 1500 OTTAWA ON K2P-2P7	GEN
--------------------	----------	---------	--------------	---	-----

<b>Generator No:</b>	ON4516816	<b>Status:</b>
<b>SIC Code:</b>	531310	<b>Co Admin:</b>
<b>SIC Description:</b>	Real Estate Property Managers	<b>Choice of Contact:</b>
<b>Approval Years:</b>	2012	<b>Phone No Admin:</b>
<b>PO Box No:</b>		<b>Contam. Facility:</b>
<b>Country:</b>		<b>MHSW Facility:</b>

Detail(s)

Map Key	Number of Records	Direction/ Distance (m)	Elev/Diff (m)	Site	DB
<b>Waste Class:</b>		146			
<b>Waste Class Desc:</b>		OTHER SPECIFIED INORGANICS			
<b>Waste Class:</b>		121			
<b>Waste Class Desc:</b>		ALKALINE WASTES - HEAVY METALS			
<b>Waste Class:</b>		243			
<b>Waste Class Desc:</b>		PCBS			
<b>Waste Class:</b>		145			
<b>Waste Class Desc:</b>		PAINT/PIGMENT/COATING RESIDUES			
<b>Waste Class:</b>		221			
<b>Waste Class Desc:</b>		LIGHT FUELS			
<b>Waste Class:</b>		122			
<b>Waste Class Desc:</b>		ALKALINE WASTES - OTHER METALS			
<b>Waste Class:</b>		212			
<b>Waste Class Desc:</b>		ALIPHATIC SOLVENTS			
<b>Waste Class:</b>		252			
<b>Waste Class Desc:</b>		WASTE OILS & LUBRICANTS			
<b>Waste Class:</b>		213			
<b>Waste Class Desc:</b>		PETROLEUM DISTILLATES			
<b>Waste Class:</b>		331			
<b>Waste Class Desc:</b>		WASTE COMPRESSED GASES			
<b>Waste Class:</b>		148			
<b>Waste Class Desc:</b>		INORGANIC LABORATORY CHEMICALS			
<b>Waste Class:</b>		112			
<b>Waste Class Desc:</b>		ACID WASTE - HEAVY METALS			
<b>Waste Class:</b>		263			
<b>Waste Class Desc:</b>		ORGANIC LABORATORY CHEMICALS			

[49](#)      23 of 38      **N/138.5**      **72.8 / -2.12**      **160 ELGIN REIT  
160 ELGIN STREET, SUITE 1500  
OTTAWA ON**      **GEN**

<b>Generator No:</b>	ON4516816	<b>Status:</b>
<b>SIC Code:</b>	531310	<b>Co Admin:</b>
<b>SIC Description:</b>	REAL ESTATE PROPERTY MANAGERS	<b>Choice of Contact:</b>
<b>Approval Years:</b>	2013	<b>Phone No Admin:</b>
<b>PO Box No:</b>		<b>Contam. Facility:</b>
<b>Country:</b>		<b>MHSW Facility:</b>

**Detail(s)**

<b>Waste Class:</b>	263
<b>Waste Class Desc:</b>	ORGANIC LABORATORY CHEMICALS
<b>Waste Class:</b>	221
<b>Waste Class Desc:</b>	LIGHT FUELS
<b>Waste Class:</b>	148
<b>Waste Class Desc:</b>	INORGANIC LABORATORY CHEMICALS
<b>Waste Class:</b>	331
<b>Waste Class Desc:</b>	WASTE COMPRESSED GASES



Map Key	Number of Records	Direction/ Distance (m)	Elev/Diff (m)	Site	DB
<b>Waste Class:</b>		112			
<b>Waste Class Desc:</b>		ACID WASTE - HEAVY METALS			
<b>Waste Class:</b>		212			
<b>Waste Class Desc:</b>		ALIPHATIC SOLVENTS			
<b>Waste Class:</b>		252			
<b>Waste Class Desc:</b>		WASTE OILS & LUBRICANTS			
<b>Waste Class:</b>		145			
<b>Waste Class Desc:</b>		PAINT/PIGMENT/COATING RESIDUES			
<b>Waste Class:</b>		121			
<b>Waste Class Desc:</b>		ALKALINE WASTES - HEAVY METALS			
<b>Waste Class:</b>		122			
<b>Waste Class Desc:</b>		ALKALINE WASTES - OTHER METALS			
<b>Waste Class:</b>		146			
<b>Waste Class Desc:</b>		OTHER SPECIFIED INORGANICS			
<b>Waste Class:</b>		243			
<b>Waste Class Desc:</b>		PCBS			
<b>Waste Class:</b>		213			
<b>Waste Class Desc:</b>		PETROLEUM DISTILLATES			

[49](#)    24 of 38    *N/138.5*    72.8 / -2.12    **MEDICAL ARTS DISPENSARY OF OTTAWA (2003) LTD.  
160 ELGIN STREET  
OTTAWA ON**    **GEN**

**Generator No:** ON2498000    **Status:**  
**SIC Code:** 446110    **Co Admin:**  
**SIC Description:**    **Choice of Contact:**  
**Approval Years:** 2013    **Phone No Admin:**  
**PO Box No:**    **Contam. Facility:**  
**Country:**    **MHSW Facility:**

Detail(s)

**Waste Class:** 148  
**Waste Class Desc:** INORGANIC LABORATORY CHEMICALS

**Waste Class:** 261  
**Waste Class Desc:** PHARMACEUTICALS

**Waste Class:** 312  
**Waste Class Desc:** PATHOLOGICAL WASTES

[49](#)    25 of 38    *N/138.5*    72.8 / -2.12    **160 ELGIN REIT  
160 ELGIN STREET, SUITE 1500  
OTTAWA ON K2P-2P7**    **GEN**

**Generator No:** ON4516816    **Status:**  
**SIC Code:** 531310    **Co Admin:**  
**SIC Description:** REAL ESTATE PROPERTY MANAGERS    **Choice of Contact:** CO\_OFFICIAL  
**Approval Years:** 2016    **Phone No Admin:**  
**PO Box No:**    **Contam. Facility:** No  
**Country:** Canada    **MHSW Facility:** No

Detail(s)

<b>Map Key</b>	<b>Number of Records</b>	<b>Direction/ Distance (m)</b>	<b>Elev/Diff (m)</b>	<b>Site</b>	<b>DB</b>
<b>Waste Class:</b>		145			
<b>Waste Class Desc:</b>		PAINT/PIGMENT/COATING RESIDUES			
<b>Waste Class:</b>		146			
<b>Waste Class Desc:</b>		OTHER SPECIFIED INORGANICS			
<b>Waste Class:</b>		331			
<b>Waste Class Desc:</b>		WASTE COMPRESSED GASES			
<b>Waste Class:</b>		121			
<b>Waste Class Desc:</b>		ALKALINE WASTES - HEAVY METALS			
<b>Waste Class:</b>		221			
<b>Waste Class Desc:</b>		LIGHT FUELS			
<b>Waste Class:</b>		213			
<b>Waste Class Desc:</b>		PETROLEUM DISTILLATES			
<b>Waste Class:</b>		122			
<b>Waste Class Desc:</b>		ALKALINE WASTES - OTHER METALS			
<b>Waste Class:</b>		112			
<b>Waste Class Desc:</b>		ACID WASTE - HEAVY METALS			
<b>Waste Class:</b>		148			
<b>Waste Class Desc:</b>		INORGANIC LABORATORY CHEMICALS			
<b>Waste Class:</b>		263			
<b>Waste Class Desc:</b>		ORGANIC LABORATORY CHEMICALS			
<b>Waste Class:</b>		243			
<b>Waste Class Desc:</b>		PCBS			
<b>Waste Class:</b>		212			
<b>Waste Class Desc:</b>		ALIPHATIC SOLVENTS			
<b>Waste Class:</b>		252			
<b>Waste Class Desc:</b>		WASTE OILS & LUBRICANTS			

[49](#)      26 of 38      **N/138.5**      **72.8 / -2.12**      **160 ELGIN REIT  
160 ELGIN STREET, SUITE 1500  
OTTAWA ON K2P-2P7**      **GEN**

<b>Generator No:</b>	ON4516816	<b>Status:</b>	
<b>SIC Code:</b>	531310	<b>Co Admin:</b>	
<b>SIC Description:</b>	REAL ESTATE PROPERTY MANAGERS	<b>Choice of Contact:</b>	CO_OFFICIAL
<b>Approval Years:</b>	2015	<b>Phone No Admin:</b>	
<b>PO Box No:</b>		<b>Contam. Facility:</b>	No
<b>Country:</b>	Canada	<b>MHSW Facility:</b>	No

**Detail(s)**

<b>Waste Class:</b>	122
<b>Waste Class Desc:</b>	ALKALINE WASTES - OTHER METALS
<b>Waste Class:</b>	146
<b>Waste Class Desc:</b>	OTHER SPECIFIED INORGANICS
<b>Waste Class:</b>	243
<b>Waste Class Desc:</b>	PCBS
<b>Waste Class:</b>	263
<b>Waste Class Desc:</b>	ORGANIC LABORATORY CHEMICALS

Map Key	Number of Records	Direction/ Distance (m)	Elev/Diff (m)	Site	DB
<b>Waste Class:</b>		213			
<b>Waste Class Desc:</b>		PETROLEUM DISTILLATES			
<b>Waste Class:</b>		221			
<b>Waste Class Desc:</b>		LIGHT FUELS			
<b>Waste Class:</b>		121			
<b>Waste Class Desc:</b>		ALKALINE WASTES - HEAVY METALS			
<b>Waste Class:</b>		331			
<b>Waste Class Desc:</b>		WASTE COMPRESSED GASES			
<b>Waste Class:</b>		148			
<b>Waste Class Desc:</b>		INORGANIC LABORATORY CHEMICALS			
<b>Waste Class:</b>		212			
<b>Waste Class Desc:</b>		ALIPHATIC SOLVENTS			
<b>Waste Class:</b>		145			
<b>Waste Class Desc:</b>		PAINT/PIGMENT/COATING RESIDUES			
<b>Waste Class:</b>		112			
<b>Waste Class Desc:</b>		ACID WASTE - HEAVY METALS			
<b>Waste Class:</b>		252			
<b>Waste Class Desc:</b>		WASTE OILS & LUBRICANTS			

[49](#)    27 of 38    N/138.5    72.8 / -2.12    **Dr Norma Faycal, Dentistry Professional Corporation**  
160 Elgin Street, Unit 18  
Ottawa ON K2P 2P7    **GEN**

<b>Generator No:</b>	ON9879268	<b>Status:</b>	
<b>SIC Code:</b>	621210	<b>Co Admin:</b>	Kayla Gramatikakis
<b>SIC Description:</b>	OFFICES OF DENTISTS	<b>Choice of Contact:</b>	CO_OFFICIAL
<b>Approval Years:</b>	2015	<b>Phone No Admin:</b>	613-594-4631 Ext.
<b>PO Box No:</b>		<b>Contam. Facility:</b>	No
<b>Country:</b>	Canada	<b>MHSW Facility:</b>	No

Detail(s)

<b>Waste Class:</b>	264
<b>Waste Class Desc:</b>	PHOTOPROCESSING WASTES
<b>Waste Class:</b>	312
<b>Waste Class Desc:</b>	PATHOLOGICAL WASTES
<b>Waste Class:</b>	148
<b>Waste Class Desc:</b>	INORGANIC LABORATORY CHEMICALS

[49](#)    28 of 38    N/138.5    72.8 / -2.12    **MEDICAL ARTS DISPENSARY OF OTTAWA (2003) LTD.**  
160 ELGIN STREET  
OTTAWA ON K2P 2P7    **GEN**

<b>Generator No:</b>	ON2498000	<b>Status:</b>	
<b>SIC Code:</b>	446110	<b>Co Admin:</b>	ALLA KHVOROSTIAN
<b>SIC Description:</b>	446110	<b>Choice of Contact:</b>	CO_ADMIN
<b>Approval Years:</b>	2015	<b>Phone No Admin:</b>	613-232-4851 Ext.
<b>PO Box No:</b>		<b>Contam. Facility:</b>	No
<b>Country:</b>	Canada	<b>MHSW Facility:</b>	No

Map Key	Number of Records	Direction/ Distance (m)	Elev/Diff (m)	Site	DB
<b><u>Detail(s)</u></b>					
<b>Waste Class:</b>		148			
<b>Waste Class Desc:</b>		INORGANIC LABORATORY CHEMICALS			
<b>Waste Class:</b>		312			
<b>Waste Class Desc:</b>		PATHOLOGICAL WASTES			
<b>Waste Class:</b>		261			
<b>Waste Class Desc:</b>		PHARMACEUTICALS			

<a href="#">49</a>	29 of 38	N/138.5	72.8 / -2.12	160 ELGIN REIT 160 ELGIN STREET, SUITE 1500 OTTAWA ON K2P-2P7	GEN
<b>Generator No:</b>	ON4516816			<b>Status:</b>	
<b>SIC Code:</b>	531310			<b>Co Admin:</b>	
<b>SIC Description:</b>	REAL ESTATE PROPERTY MANAGERS			<b>Choice of Contact:</b>	CO_OFFICIAL
<b>Approval Years:</b>	2014			<b>Phone No Admin:</b>	
<b>PO Box No:</b>				<b>Contam. Facility:</b>	No
<b>Country:</b>	Canada			<b>MHSW Facility:</b>	No

<b><u>Detail(s)</u></b>					
<b>Waste Class:</b>		148			
<b>Waste Class Desc:</b>		INORGANIC LABORATORY CHEMICALS			
<b>Waste Class:</b>		212			
<b>Waste Class Desc:</b>		ALIPHATIC SOLVENTS			
<b>Waste Class:</b>		121			
<b>Waste Class Desc:</b>		ALKALINE WASTES - HEAVY METALS			
<b>Waste Class:</b>		122			
<b>Waste Class Desc:</b>		ALKALINE WASTES - OTHER METALS			
<b>Waste Class:</b>		213			
<b>Waste Class Desc:</b>		PETROLEUM DISTILLATES			
<b>Waste Class:</b>		145			
<b>Waste Class Desc:</b>		PAINT/PIGMENT/COATING RESIDUES			
<b>Waste Class:</b>		146			
<b>Waste Class Desc:</b>		OTHER SPECIFIED INORGANICS			
<b>Waste Class:</b>		331			
<b>Waste Class Desc:</b>		WASTE COMPRESSED GASES			
<b>Waste Class:</b>		221			
<b>Waste Class Desc:</b>		LIGHT FUELS			
<b>Waste Class:</b>		263			
<b>Waste Class Desc:</b>		ORGANIC LABORATORY CHEMICALS			
<b>Waste Class:</b>		112			
<b>Waste Class Desc:</b>		ACID WASTE - HEAVY METALS			
<b>Waste Class:</b>		243			
<b>Waste Class Desc:</b>		PCBS			
<b>Waste Class:</b>		252			
<b>Waste Class Desc:</b>		WASTE OILS & LUBRICANTS			

Map Key	Number of Records	Direction/ Distance (m)	Elev/Diff (m)	Site	DB
<a href="#">49</a>	30 of 38	N/138.5	72.8 / -2.12	<b>MEDICAL ARTS DISPENSARY OF OTTAWA (2003) LTD. 160 ELGIN STREET OTTAWA ON K2P 2P7</b>	GEN
<b>Generator No:</b>	ON2498000			<b>Status:</b>	
<b>SIC Code:</b>	446110			<b>Co Admin:</b>	ALLA KHVOROSTIAN
<b>SIC Description:</b>	446110			<b>Choice of Contact:</b>	CO_ADMIN
<b>Approval Years:</b>	2014			<b>Phone No Admin:</b>	613-232-4851 Ext.
<b>PO Box No:</b>				<b>Contam. Facility:</b>	No
<b>Country:</b>	Canada			<b>MHSW Facility:</b>	No
<b><u>Detail(s)</u></b>					
<b>Waste Class:</b>	148				
<b>Waste Class Desc:</b>	INORGANIC LABORATORY CHEMICALS				
<b>Waste Class:</b>	261				
<b>Waste Class Desc:</b>	PHARMACEUTICALS				
<b>Waste Class:</b>	312				
<b>Waste Class Desc:</b>	PATHOLOGICAL WASTES				
<a href="#">49</a>	31 of 38	N/138.5	72.8 / -2.12	<b>Dr Norma Faycal, Dentistry Professional Corporatio 160 Elgin Street, Unit 18 Ottawa ON K2P 2P7</b>	GEN
<b>Generator No:</b>	ON9879268			<b>Status:</b>	
<b>SIC Code:</b>	621210			<b>Co Admin:</b>	Kayla Gramatikakis
<b>SIC Description:</b>	OFFICES OF DENTISTS			<b>Choice of Contact:</b>	CO_OFFICIAL
<b>Approval Years:</b>	2014			<b>Phone No Admin:</b>	613-594-4631 Ext.
<b>PO Box No:</b>				<b>Contam. Facility:</b>	No
<b>Country:</b>	Canada			<b>MHSW Facility:</b>	No
<b><u>Detail(s)</u></b>					
<b>Waste Class:</b>	148				
<b>Waste Class Desc:</b>	INORGANIC LABORATORY CHEMICALS				
<b>Waste Class:</b>	264				
<b>Waste Class Desc:</b>	PHOTOPROCESSING WASTES				
<b>Waste Class:</b>	312				
<b>Waste Class Desc:</b>	PATHOLOGICAL WASTES				
<a href="#">49</a>	32 of 38	N/138.5	72.8 / -2.12	<b>160 ELGIN REIT 160 ELGIN STREET, SUITE 1500 OTTAWA ON K2P-2P7</b>	GEN
<b>Generator No:</b>	ON4516816			<b>Status:</b>	Registered
<b>SIC Code:</b>				<b>Co Admin:</b>	
<b>SIC Description:</b>				<b>Choice of Contact:</b>	
<b>Approval Years:</b>	As of Dec 2018			<b>Phone No Admin:</b>	
<b>PO Box No:</b>				<b>Contam. Facility:</b>	
<b>Country:</b>	Canada			<b>MHSW Facility:</b>	
<b><u>Detail(s)</u></b>					
<b>Waste Class:</b>	112 C				
<b>Waste Class Desc:</b>	Acid solutions - containing heavy metals				

<b>Map Key</b>	<b>Number of Records</b>	<b>Direction/ Distance (m)</b>	<b>Elev/Diff (m)</b>	<b>Site</b>	<b>DB</b>
<b>Waste Class:</b> <b>Waste Class Desc:</b>		121 C Alkaline slutions - containing heavy metals			
<b>Waste Class:</b> <b>Waste Class Desc:</b>		122 C Alkaline slutions - containing other metals and non-metals (not cyanide)			
<b>Waste Class:</b> <b>Waste Class Desc:</b>		145 I Wastes from the use of pigments, coatings and paints			
<b>Waste Class:</b> <b>Waste Class Desc:</b>		145 L Wastes from the use of pigments, coatings and paints			
<b>Waste Class:</b> <b>Waste Class Desc:</b>		146 R Other specified inorganic sludges, slurries or solids			
<b>Waste Class:</b> <b>Waste Class Desc:</b>		146 T Other specified inorganic sludges, slurries or solids			
<b>Waste Class:</b> <b>Waste Class Desc:</b>		148 C Misc. wastes and inorganic chemicals			
<b>Waste Class:</b> <b>Waste Class Desc:</b>		148 L Misc. wastes and inorganic chemicals			
<b>Waste Class:</b> <b>Waste Class Desc:</b>		212 I Aliphatic solvents and residues			
<b>Waste Class:</b> <b>Waste Class Desc:</b>		212 L Aliphatic solvents and residues			
<b>Waste Class:</b> <b>Waste Class Desc:</b>		213 I Petroleum distillates			
<b>Waste Class:</b> <b>Waste Class Desc:</b>		221 I Light fuels			
<b>Waste Class:</b> <b>Waste Class Desc:</b>		243 D PCB			
<b>Waste Class:</b> <b>Waste Class Desc:</b>		252 L Waste crankcase oils and lubricants			
<b>Waste Class:</b> <b>Waste Class Desc:</b>		263 I Misc. waste organic chemicals			
<b>Waste Class:</b> <b>Waste Class Desc:</b>		331 I Waste compressed gases including cylinders			

[49](#)    33 of 38    *N/138.5*    *72.8 / -2.12*    **Rexall Pharmacy Group Ltd.**  
160 Elgin Street #20  
Ottawa ON K2P2C4    **GEN**

<b>Generator No:</b>	ON8221940	<b>Status:</b>	Registered
<b>SIC Code:</b>		<b>Co Admin:</b>	
<b>SIC Description:</b>		<b>Choice of Contact:</b>	
<b>Approval Years:</b>	As of Dec 2018	<b>Phone No Admin:</b>	
<b>PO Box No:</b>		<b>Contam. Facility:</b>	
<b>Country:</b>	Canada	<b>MHSW Facility:</b>	

**Detail(s)**

**Waste Class:** 261 A  
**Waste Class Desc:** Pharmaceuticals

Map Key	Number of Records	Direction/ Distance (m)	Elev/Diff (m)	Site	DB
<b>Waste Class:</b>		312 P			
<b>Waste Class Desc:</b>		Pathological wastes			
<a href="#">49</a>	34 of 38	N/138.5	72.8 / -2.12	Across from 160 Elgin St Ottawa ON	SPL
<b>Ref No:</b>	2674-AYLQBD			<b>Discharger Report:</b>	
<b>Site No:</b>	NA			<b>Material Group:</b>	
<b>Incident Dt:</b>	2018/05/09			<b>Health/Env Conseq:</b>	0 - No Impact
<b>Year:</b>				<b>Client Type:</b>	
<b>Incident Cause:</b>				<b>Sector Type:</b>	Miscellaneous Industrial
<b>Incident Event:</b>	Leak/Break			<b>Agency Involved:</b>	
<b>Contaminant Code:</b>	35			<b>Nearest Watercourse:</b>	
<b>Contaminant Name:</b>	NATURAL GAS (METHANE)			<b>Site Address:</b>	Across from 160 Elgin St
<b>Contaminant Limit 1:</b>				<b>Site District Office:</b>	Ottawa
<b>Contam Limit Freq 1:</b>				<b>Site Postal Code:</b>	
<b>Contaminant UN No 1:</b>	1075			<b>Site Region:</b>	Eastern
<b>Environment Impact:</b>				<b>Site Municipality:</b>	Ottawa
<b>Nature of Impact:</b>				<b>Site Lot:</b>	
<b>Receiving Medium:</b>				<b>Site Conc:</b>	
<b>Receiving Env:</b>	Air			<b>Northing:</b>	
<b>MOE Response:</b>	No			<b>Easting:</b>	
<b>Dt MOE Arvl on Scn:</b>				<b>Site Geo Ref Accu:</b>	
<b>MOE Reported Dt:</b>	2018/05/09			<b>Site Map Datum:</b>	
<b>Dt Document Closed:</b>				<b>SAC Action Class:</b>	TSSA - Fuel Safety Branch - Hydrocarbon Fuel Release/Spill
<b>Incident Reason:</b>	Operator/Human Error			<b>Source Type:</b>	Pipeline/Components
<b>Site Name:</b>	strike<UNOFFICIAL>				
<b>Site County/District:</b>					
<b>Site Geo Ref Meth:</b>					
<b>Incident Summary:</b>	TSSA FSB: 2" pl IP line damage, made safe				
<b>Contaminant Qty:</b>	0 other - see incident description				
<a href="#">49</a>	35 of 38	N/138.5	72.8 / -2.12	Bell 160 Elgin St Ottawa ON K1A 0W9	GEN
<b>Generator No:</b>	ON9017593			<b>Status:</b>	Registered
<b>SIC Code:</b>				<b>Co Admin:</b>	
<b>SIC Description:</b>				<b>Choice of Contact:</b>	
<b>Approval Years:</b>	As of Dec 2018			<b>Phone No Admin:</b>	
<b>PO Box No:</b>				<b>Contam. Facility:</b>	
<b>Country:</b>	Canada			<b>MHSW Facility:</b>	
<b><u>Detail(s)</u></b>					
<b>Waste Class:</b>		121 C			
<b>Waste Class Desc:</b>		Alkaline slutions - containing heavy metals			
<b>Waste Class:</b>		331 I			
<b>Waste Class Desc:</b>		Waste compressed gases including cylinders			
<a href="#">49</a>	36 of 38	N/138.5	72.8 / -2.12	Bell 160 Elgin St Ottawa ON K1A 0W9	GEN
<b>Generator No:</b>	ON9017593			<b>Status:</b>	Registered
<b>SIC Code:</b>				<b>Co Admin:</b>	
<b>SIC Description:</b>				<b>Choice of Contact:</b>	
<b>Approval Years:</b>	As of Jul 2020			<b>Phone No Admin:</b>	
<b>PO Box No:</b>				<b>Contam. Facility:</b>	
<b>Country:</b>	Canada			<b>MHSW Facility:</b>	

Map Key	Number of Records	Direction/ Distance (m)	Elev/Diff (m)	Site	DB
---------	-------------------	----------------------------	------------------	------	----

**Detail(s)**

**Waste Class:** 331 I  
**Waste Class Desc:** Waste compressed gases including cylinders

**Waste Class:** 121 C  
**Waste Class Desc:** Alkaline slutions - containing heavy metals

<a href="#">49</a>	37 of 38	N/138.5	72.8 / -2.12	160 ELGIN REIT 160 ELGIN STREET, SUITE 1500 OTTAWA ON K2P-2P7	GEN
--------------------	----------	---------	--------------	---	-----

<b>Generator No:</b>	ON4516816	<b>Status:</b>	Registered
<b>SIC Code:</b>		<b>Co Admin:</b>	
<b>SIC Description:</b>		<b>Choice of Contact:</b>	
<b>Approval Years:</b>	As of Jul 2020	<b>Phone No Admin:</b>	
<b>PO Box No:</b>		<b>Contam. Facility:</b>	
<b>Country:</b>	Canada	<b>MHSW Facility:</b>	

**Detail(s)**

**Waste Class:** 121 C  
**Waste Class Desc:** Alkaline slutions - containing heavy metals

**Waste Class:** 221 I  
**Waste Class Desc:** Light fuels

**Waste Class:** 252 L  
**Waste Class Desc:** Waste crankcase oils and lubricants

**Waste Class:** 212 I  
**Waste Class Desc:** Aliphatic solvents and residues

**Waste Class:** 263 I  
**Waste Class Desc:** Misc. waste organic chemicals

**Waste Class:** 212 L  
**Waste Class Desc:** Aliphatic solvents and residues

**Waste Class:** 122 C  
**Waste Class Desc:** Alkaline slutions - containing other metals and non-metals (not cyanide)

**Waste Class:** 148 C  
**Waste Class Desc:** Misc. wastes and inorganic chemicals

**Waste Class:** 145 L  
**Waste Class Desc:** Wastes from the use of pigments, coatings and paints

**Waste Class:** 146 T  
**Waste Class Desc:** Other specified inorganic sludges, slurries or solids

**Waste Class:** 243 D  
**Waste Class Desc:** PCB

**Waste Class:** 148 L  
**Waste Class Desc:** Misc. wastes and inorganic chemicals

**Waste Class:** 146 R  
**Waste Class Desc:** Other specified inorganic sludges, slurries or solids

**Waste Class:** 213 I  
**Waste Class Desc:** Petroleum distillates



Map Key	Number of Records	Direction/ Distance (m)	Elev/Diff (m)	Site	DB
---------	-------------------	----------------------------	------------------	------	----

**Waste Class:** 331 I  
**Waste Class Desc:** Waste compressed gases including cylinders

**Waste Class:** 145 I  
**Waste Class Desc:** Wastes from the use of pigments, coatings and paints

**Waste Class:** 112 C  
**Waste Class Desc:** Acid solutions - containing heavy metals

<a href="#">49</a>	38 of 38	N/138.5	72.8 / -2.12	Rexall Pharmacy Group Ltd. 160 Elgin Street #20 Ottawa ON K2P2C4	GEN
--------------------	----------	---------	--------------	--	-----

<b>Generator No:</b>	ON8221940	<b>Status:</b>	Registered
<b>SIC Code:</b>		<b>Co Admin:</b>	
<b>SIC Description:</b>		<b>Choice of Contact:</b>	
<b>Approval Years:</b>	As of Jul 2020	<b>Phone No Admin:</b>	
<b>PO Box No:</b>		<b>Contam. Facility:</b>	
<b>Country:</b>	Canada	<b>MHSW Facility:</b>	

**Detail(s)**

**Waste Class:** 312 P  
**Waste Class Desc:** Pathological wastes

**Waste Class:** 261 A  
**Waste Class Desc:** Pharmaceuticals

<a href="#">50</a>	1 of 1	ESE/138.7	73.9 / -1.03	1578051 Ontario Inc. 237 Somerset Street West Ottawa ON K2P 0J3	PTTW
--------------------	--------	-----------	--------------	---	------

<b>EBR Registry No:</b>	011-6245	<b>Decision Posted:</b>	
<b>Ministry Ref No:</b>	8482-8TEKE3	<b>Exception Posted:</b>	
<b>Notice Type:</b>	Instrument Proposal	<b>Section:</b>	
<b>Notice Stage:</b>		<b>Act 1:</b>	
<b>Notice Date:</b>		<b>Act 2:</b>	
<b>Proposal Date:</b>	May 01, 2012	<b>Site Location Map:</b>	
<b>Year:</b>	2012		
<b>Instrument Type:</b>	(OWRA s. 34) - Permit to take water		
<b>Off Instrument Name:</b>			
<b>Posted By:</b>			
<b>Company Name:</b>			
<b>Site Address:</b>			
<b>Location Other:</b>			
<b>Proponent Name:</b>			
<b>Proponent Address:</b>	237 Somerset Street West Ottawa Ontario Canada K2P 0J3		
<b>Comment Period:</b>			
<b>URL:</b>			

**Site Location Details:**

237 Somerset Street West, Ottawa, Ontario CITY OF OTTAWA

<a href="#">51</a>	1 of 1	WNW/140.3	75.3 / 0.43	170 METCALFE ST lot D con C Ottawa ON	WWIS
--------------------	--------	-----------	-------------	--	------

<b>Well ID:</b>	7318397	<b>Flowing (Y/N):</b>	
<b>Construction Date:</b>		<b>Flow Rate:</b>	
<b>Use 1st:</b>	Test Hole	<b>Data Entry Status:</b>	

Map Key	Number of Records	Direction/ Distance (m)	Elev/Diff (m)	Site	DB
<b>Use 2nd:</b>	Monitoring			<b>Data Src:</b>	
<b>Final Well Status:</b>	Test Hole			<b>Date Received:</b>	31-Aug-2018 00:00:00
<b>Water Type:</b>				<b>Selected Flag:</b>	TRUE
<b>Casing Material:</b>				<b>Abandonment Rec:</b>	
<b>Audit No:</b>	Z290608			<b>Contractor:</b>	7241
<b>Tag:</b>	A251720			<b>Form Version:</b>	7
<b>Constructn Method:</b>				<b>Owner:</b>	
<b>Elevation (m):</b>				<b>County:</b>	OTTAWA-CARLETON
<b>Elevatn Reliabilty:</b>				<b>Lot:</b>	D
<b>Depth to Bedrock:</b>				<b>Concession:</b>	C
<b>Well Depth:</b>				<b>Concession Name:</b>	
<b>Overburden/Bedrock:</b>				<b>Easting NAD83:</b>	
<b>Pump Rate:</b>				<b>Northing NAD83:</b>	
<b>Static Water Level:</b>				<b>Zone:</b>	
<b>Clear/Cloudy:</b>				<b>UTM Reliability:</b>	
<b>Municipality:</b>		NEPEAN TOWNSHIP			
<b>Site Info:</b>					

PDF URL (Map):

Additional Detail(s) (Map)

**Well Completed Date:** 2018/06/19  
**Year Completed:** 2018  
**Depth (m):** 6.096  
**Latitude:** 45.4188125792676  
**Longitude:** -75.6953183812021  
**Path:**

Bore Hole Information

<b>Bore Hole ID:</b>	1007283727	<b>Elevation:</b>	
<b>DP2BR:</b>		<b>Elevrc:</b>	
<b>Spatial Status:</b>		<b>Zone:</b>	18
<b>Code OB:</b>		<b>East83:</b>	445599.00
<b>Code OB Desc:</b>		<b>North83:</b>	5029712.00
<b>Open Hole:</b>		<b>Org CS:</b>	UTM83
<b>Cluster Kind:</b>		<b>UTMRC:</b>	4
<b>Date Completed:</b>	19-Jun-2018 00:00:00	<b>UTMRC Desc:</b>	margin of error : 30 m - 100 m
<b>Remarks:</b>		<b>Location Method:</b>	wwr
<b>Loc Method Desc:</b>	on Water Well Record		
<b>Elevrc Desc:</b>			
<b>Location Source Date:</b>			
<b>Improvement Location Source:</b>			
<b>Improvement Location Method:</b>			
<b>Source Revision Comment:</b>			
<b>Supplier Comment:</b>			

Overburden and Bedrock

Materials Interval

**Formation ID:** 1007459056  
**Layer:** 2  
**Color:** 2  
**General Color:** GREY  
**Mat1:** 05  
**Most Common Material:** CLAY  
**Mat2:** 06  
**Mat2 Desc:** SILT  
**Mat3:** 85  
**Mat3 Desc:** SOFT  
**Formation Top Depth:** 7.0  
**Formation End Depth:** 20.0

<b>Map Key</b>	<b>Number of Records</b>	<b>Direction/ Distance (m)</b>	<b>Elev/Diff (m)</b>	<b>Site</b>	<b>DB</b>
<b>Formation End Depth UOM:</b>		ft			
<b><u>Overburden and Bedrock Materials Interval</u></b>					
<b>Formation ID:</b>		1007459055			
<b>Layer:</b>		1			
<b>Color:</b>		6			
<b>General Color:</b>		BROWN			
<b>Mat1:</b>		10			
<b>Most Common Material:</b>		COARSE SAND			
<b>Mat2:</b>		11			
<b>Mat2 Desc:</b>		GRAVEL			
<b>Mat3:</b>					
<b>Mat3 Desc:</b>					
<b>Formation Top Depth:</b>		0.0			
<b>Formation End Depth:</b>		7.0			
<b>Formation End Depth UOM:</b>		ft			
<b><u>Annular Space/Abandonment Sealing Record</u></b>					
<b>Plug ID:</b>		1007459065			
<b>Layer:</b>		2			
<b>Plug From:</b>		1.0			
<b>Plug To:</b>		9.0			
<b>Plug Depth UOM:</b>		ft			
<b><u>Annular Space/Abandonment Sealing Record</u></b>					
<b>Plug ID:</b>		1007459064			
<b>Layer:</b>		1			
<b>Plug From:</b>		0.0			
<b>Plug To:</b>		1.0			
<b>Plug Depth UOM:</b>		ft			
<b><u>Annular Space/Abandonment Sealing Record</u></b>					
<b>Plug ID:</b>		1007459066			
<b>Layer:</b>		3			
<b>Plug From:</b>		9.0			
<b>Plug To:</b>		20.0			
<b>Plug Depth UOM:</b>		ft			
<b><u>Method of Construction &amp; Well Use</u></b>					
<b>Method Construction ID:</b>		1007459063			
<b>Method Construction Code:</b>		D			
<b>Method Construction:</b>		Direct Push			
<b>Other Method Construction:</b>					
<b><u>Pipe Information</u></b>					
<b>Pipe ID:</b>		1007459054			
<b>Casing No:</b>		0			
<b>Comment:</b>					
<b>Alt Name:</b>					

Map Key	Number of Records	Direction/ Distance (m)	Elev/Diff (m)	Site	DB
---------	-------------------	----------------------------	------------------	------	----

**Construction Record - Casing**

**Casing ID:** 1007459059  
**Layer:** 1  
**Material:** 5  
**Open Hole or Material:** PLASTIC  
**Depth From:** 0.0  
**Depth To:** 10.0  
**Casing Diameter:** 1.3799999952316284  
**Casing Diameter UOM:** inch  
**Casing Depth UOM:** ft

**Construction Record - Screen**

**Screen ID:** 1007459060  
**Layer:** 1  
**Slot:** 10  
**Screen Top Depth:** 10.0  
**Screen End Depth:** 20.0  
**Screen Material:** 5  
**Screen Depth UOM:** ft  
**Screen Diameter UOM:** inch  
**Screen Diameter:** 1.659999966621399

**Water Details**

**Water ID:** 1007459058  
**Layer:**  
**Kind Code:**  
**Kind:**  
**Water Found Depth:**  
**Water Found Depth UOM:** ft

**Hole Diameter**

**Hole ID:** 1007459057  
**Diameter:** 3.25  
**Depth From:** 0.0  
**Depth To:** 20.0  
**Hole Depth UOM:** ft  
**Hole Diameter UOM:** inch

**Links**

<b>Bore Hole ID:</b> 1007283727	<b>Tag No:</b> A251720
<b>Depth M:</b> 6.096	<b>Contractor:</b> 7241
<b>Year Completed:</b> 2018	<b>Path:</b> 731\7318397.pdf
<b>Well Completed Dt:</b> 2018/06/19	<b>Latitude:</b> 45.4188125792676
<b>Audit No:</b> Z290608	<b>Longitude:</b> -75.6953183812021

<a href="#">52</a>	1 of 3	ESE/141.0	73.9 / -1.03	F K Dental Lab Ltd 225 Metcalfe St Suite 500 Ottawa ON K2P 1P9	SCT
--------------------	--------	-----------	--------------	--	-----

**Established:**  
**Plant Size (ft²):**  
**Employment:**

**--Details--**  
**Description:** Medical Equipment and Supplies Manufacturing

Map Key	Number of Records	Direction/ Distance (m)	Elev/Diff (m)	Site	DB
SIC/NAICS Code:		339110			
<a href="#">52</a>	2 of 3	ESE/141.0	73.9 / -1.03	TAGGART CORPORATION 225 METCALFE STREET SUITE 708 OTTAWA ON K2P 1P9	NPCB
Company Code:		F1361			
Industry:		Undefined			
Site Status:		Stored for Disposal			
Transaction Date:		12/30/1995			
Inspection Date:					
<b>--Details--</b>					
Label:					
Serial No.:					
PCB Type/Code:		Askarel/Askarel			
Location:					
Item/State:					
No. of Items:					
Manufacturer:					
Status:		Stored for disposal			
Contents:					
<a href="#">52</a>	3 of 3	ESE/141.0	73.9 / -1.03	Chromatek Dental Laboratories 225 Metcalfe St Suite 500 Ottawa ON K2P 1P9	SCT
Established:		01-AUG-79			
Plant Size (ft²):					
Employment:					
<b>--Details--</b>					
Description:		Medical Equipment and Supplies Manufacturing			
SIC/NAICS Code:		339110			
Description:		Medical Equipment and Supplies Manufacturing			
SIC/NAICS Code:		339110			
<a href="#">53</a>	1 of 1	NNW/142.4	73.8 / -1.12	Metcalfe St. Chiropractic and Wellness Centre 164 Metcalfe St. Ottawa ON K2P 1P2	GEN
Generator No:		ON7731419		Status:	
SIC Code:		621390		Co Admin:	
SIC Description:		Offices of All Other Health Practitioners		Choice of Contact:	
Approval Years:		06,07,08		Phone No Admin:	
PO Box No:				Contam. Facility:	
Country:				MHSW Facility:	
<b>Detail(s)</b>					
Waste Class:		264			
Waste Class Desc:		PHOTOPROCESSING WASTES			
<a href="#">54</a>	1 of 1	WSW/142.5	75.9 / 0.97	355 COOPER ST Ottawa ON	WWIS

Map Key	Number of Records	Direction/ Distance (m)	Elev/Diff (m)	Site	DB
<b>Well ID:</b>	7312995			<b>Flowing (Y/N):</b>	
<b>Construction Date:</b>				<b>Flow Rate:</b>	
<b>Use 1st:</b>	Test Hole			<b>Data Entry Status:</b>	
<b>Use 2nd:</b>	Monitoring			<b>Data Src:</b>	
<b>Final Well Status:</b>	Test Hole			<b>Date Received:</b>	19-Jun-2018 00:00:00
<b>Water Type:</b>				<b>Selected Flag:</b>	TRUE
<b>Casing Material:</b>				<b>Abandonment Rec:</b>	
<b>Audit No:</b>	Z212308			<b>Contractor:</b>	7241
<b>Tag:</b>	A199385			<b>Form Version:</b>	7
<b>Constructn Method:</b>				<b>Owner:</b>	
<b>Elevation (m):</b>				<b>County:</b>	OTTAWA-CARLETON
<b>Elevatn Reliabilty:</b>				<b>Lot:</b>	
<b>Depth to Bedrock:</b>				<b>Concession:</b>	
<b>Well Depth:</b>				<b>Concession Name:</b>	
<b>Overburden/Bedrock:</b>				<b>Easting NAD83:</b>	
<b>Pump Rate:</b>				<b>Northing NAD83:</b>	
<b>Static Water Level:</b>				<b>Zone:</b>	
<b>Clear/Cloudy:</b>				<b>UTM Reliability:</b>	
<b>Municipality:</b>		NEPEAN TOWNSHIP			
<b>Site Info:</b>					

**PDF URL (Map):**

**Additional Detail(s) (Map)**

**Well Completed Date:** 2018/03/02  
**Year Completed:** 2018  
**Depth (m):** 6.1  
**Latitude:** 45.4173616927019  
**Longitude:** -75.6955945372303  
**Path:**

**Bore Hole Information**

<b>Bore Hole ID:</b>	1007108655	<b>Elevation:</b>	
<b>DP2BR:</b>		<b>Elevrc:</b>	
<b>Spatial Status:</b>		<b>Zone:</b>	18
<b>Code OB:</b>		<b>East83:</b>	445576.00
<b>Code OB Desc:</b>		<b>North83:</b>	5029551.00
<b>Open Hole:</b>		<b>Org CS:</b>	UTM83
<b>Cluster Kind:</b>		<b>UTMRC:</b>	4
<b>Date Completed:</b>	02-Mar-2018 00:00:00	<b>UTMRC Desc:</b>	margin of error : 30 m - 100 m
<b>Remarks:</b>		<b>Location Method:</b>	wwr
<b>Loc Method Desc:</b>	on Water Well Record		
<b>Elevrc Desc:</b>			
<b>Location Source Date:</b>			
<b>Improvement Location Source:</b>			
<b>Improvement Location Method:</b>			
<b>Source Revision Comment:</b>			
<b>Supplier Comment:</b>			

**Overburden and Bedrock**

**Materials Interval**

**Formation ID:** 1007367754  
**Layer:** 2  
**Color:** 6  
**General Color:** BROWN  
**Mat1:** 05  
**Most Common Material:** CLAY  
**Mat2:** 28  
**Mat2 Desc:** SAND  
**Mat3:** 85

<b>Map Key</b>	<b>Number of Records</b>	<b>Direction/ Distance (m)</b>	<b>Elev/Diff (m)</b>	<b>Site</b>	<b>DB</b>
<b>Mat3 Desc:</b>		SOFT			
<b>Formation Top Depth:</b>		1.2200000286102295			
<b>Formation End Depth:</b>		3.0999999046325684			
<b>Formation End Depth UOM:</b>		m			
<b><u>Overburden and Bedrock Materials Interval</u></b>					
<b>Formation ID:</b>		1007367753			
<b>Layer:</b>		1			
<b>Color:</b>		6			
<b>General Color:</b>		BROWN			
<b>Mat1:</b>		01			
<b>Most Common Material:</b>		FILL			
<b>Mat2:</b>		28			
<b>Mat2 Desc:</b>		SAND			
<b>Mat3:</b>		11			
<b>Mat3 Desc:</b>		GRAVEL			
<b>Formation Top Depth:</b>		0.0			
<b>Formation End Depth:</b>		1.2200000286102295			
<b>Formation End Depth UOM:</b>		m			
<b><u>Overburden and Bedrock Materials Interval</u></b>					
<b>Formation ID:</b>		1007367755			
<b>Layer:</b>		3			
<b>Color:</b>		2			
<b>General Color:</b>		GREY			
<b>Mat1:</b>		05			
<b>Most Common Material:</b>		CLAY			
<b>Mat2:</b>		85			
<b>Mat2 Desc:</b>		SOFT			
<b>Mat3:</b>					
<b>Mat3 Desc:</b>					
<b>Formation Top Depth:</b>		3.0999999046325684			
<b>Formation End Depth:</b>		6.099999904632568			
<b>Formation End Depth UOM:</b>		m			
<b><u>Annular Space/Abandonment Sealing Record</u></b>					
<b>Plug ID:</b>		1007367764			
<b>Layer:</b>		2			
<b>Plug From:</b>					
<b>Plug To:</b>					
<b>Plug Depth UOM:</b>		m			
<b><u>Annular Space/Abandonment Sealing Record</u></b>					
<b>Plug ID:</b>		1007367765			
<b>Layer:</b>		3			
<b>Plug From:</b>					
<b>Plug To:</b>					
<b>Plug Depth UOM:</b>		m			
<b><u>Annular Space/Abandonment Sealing Record</u></b>					
<b>Plug ID:</b>		1007367763			
<b>Layer:</b>		1			

<i>Map Key</i>	<i>Number of Records</i>	<i>Direction/ Distance (m)</i>	<i>Elev/Diff (m)</i>	<i>Site</i>	<i>DB</i>
<i>Plug From:</i>		0.0			
<i>Plug To:</i>		0.3100000023841858			
<i>Plug Depth UOM:</i>		m			
<b><u>Method of Construction &amp; Well Use</u></b>					
<i>Method Construction ID:</i>		1007367762			
<i>Method Construction Code:</i>		D			
<i>Method Construction:</i>		Direct Push			
<i>Other Method Construction:</i>					
<b><u>Pipe Information</u></b>					
<i>Pipe ID:</i>		1007367752			
<i>Casing No:</i>		0			
<i>Comment:</i>					
<i>Alt Name:</i>					
<b><u>Construction Record - Casing</u></b>					
<i>Casing ID:</i>		1007367758			
<i>Layer:</i>		1			
<i>Material:</i>		5			
<i>Open Hole or Material:</i>		PLASTIC			
<i>Depth From:</i>		0.0			
<i>Depth To:</i>		3.0999999046325684			
<i>Casing Diameter:</i>		4.070000171661377			
<i>Casing Diameter UOM:</i>		cm			
<i>Casing Depth UOM:</i>		m			
<b><u>Construction Record - Screen</u></b>					
<i>Screen ID:</i>		1007367759			
<i>Layer:</i>		1			
<i>Slot:</i>		10			
<i>Screen Top Depth:</i>		3.0999999046325684			
<i>Screen End Depth:</i>		6.099999904632568			
<i>Screen Material:</i>		5			
<i>Screen Depth UOM:</i>		m			
<i>Screen Diameter UOM:</i>		cm			
<i>Screen Diameter:</i>		4.820000171661377			
<b><u>Water Details</u></b>					
<i>Water ID:</i>		1007367757			
<i>Layer:</i>					
<i>Kind Code:</i>					
<i>Kind:</i>					
<i>Water Found Depth:</i>					
<i>Water Found Depth UOM:</i>		m			
<b><u>Hole Diameter</u></b>					
<i>Hole ID:</i>		1007367756			
<i>Diameter:</i>		8.25			
<i>Depth From:</i>		0.0			
<i>Depth To:</i>		6.099999904632568			
<i>Hole Depth UOM:</i>		m			
<i>Hole Diameter UOM:</i>		cm			



Map Key	Number of Records	Direction/ Distance (m)	Elev/Diff (m)	Site	DB
<b>Links</b>					
<b>Bore Hole ID:</b>	1007108655			<b>Tag No:</b>	A199385
<b>Depth M:</b>	6.1			<b>Contractor:</b>	7241
<b>Year Completed:</b>	2018			<b>Path:</b>	731\7312995.pdf
<b>Well Completed Dt:</b>	2018/03/02			<b>Latitude:</b>	45.4173616927019
<b>Audit No:</b>	Z212308			<b>Longitude:</b>	-75.6955945372303

<a href="#">55</a>	1 of 1	NE/144.7	72.5 / -2.46	LISGAR STREET OTTAWA ON	WWIS
<b>Well ID:</b>	7194477			<b>Flowing (Y/N):</b>	
<b>Construction Date:</b>				<b>Flow Rate:</b>	
<b>Use 1st:</b>	Monitoring			<b>Data Entry Status:</b>	
<b>Use 2nd:</b>				<b>Data Src:</b>	
<b>Final Well Status:</b>	Recharge Well			<b>Date Received:</b>	03-Jan-2013 00:00:00
<b>Water Type:</b>				<b>Selected Flag:</b>	TRUE
<b>Casing Material:</b>				<b>Abandonment Rec:</b>	
<b>Audit No:</b>	Z160870			<b>Contractor:</b>	7417
<b>Tag:</b>	A140221			<b>Form Version:</b>	7
<b>Constructn Method:</b>				<b>Owner:</b>	
<b>Elevation (m):</b>				<b>County:</b>	OTTAWA-CARLETON
<b>Elevatn Reliabilty:</b>				<b>Lot:</b>	
<b>Depth to Bedrock:</b>				<b>Concession:</b>	
<b>Well Depth:</b>				<b>Concession Name:</b>	
<b>Overburden/Bedrock:</b>				<b>Easting NAD83:</b>	
<b>Pump Rate:</b>				<b>Northing NAD83:</b>	
<b>Static Water Level:</b>				<b>Zone:</b>	
<b>Clear/Cloudy:</b>				<b>UTM Reliability:</b>	
<b>Municipality:</b>	NEPEAN TOWNSHIP				
<b>Site Info:</b>					

**PDF URL (Map):** [https://d2khazk8e83rdv.cloudfront.net/moe\\_mapping/downloads/2Water/Wells\\_pdfs/719\7194477.pdf](https://d2khazk8e83rdv.cloudfront.net/moe_mapping/downloads/2Water/Wells_pdfs/719\7194477.pdf)

**Additional Detail(s) (Map)**

**Well Completed Date:** 2012/11/19  
**Year Completed:** 2012  
**Depth (m):** 25.6  
**Latitude:** 45.4189005034618  
**Longitude:** -75.6926992773153  
**Path:** 719\7194477.pdf

**Bore Hole Information**

<b>Bore Hole ID:</b>	1004226580	<b>Elevation:</b>	
<b>DP2BR:</b>		<b>Elevrc:</b>	
<b>Spatial Status:</b>		<b>Zone:</b>	18
<b>Code OB:</b>		<b>East83:</b>	445804.00
<b>Code OB Desc:</b>		<b>North83:</b>	5029720.00
<b>Open Hole:</b>		<b>Org CS:</b>	UTM83
<b>Cluster Kind:</b>		<b>UTMRC:</b>	4
<b>Date Completed:</b>	19-Nov-2012 00:00:00	<b>UTMRC Desc:</b>	margin of error : 30 m - 100 m
<b>Remarks:</b>		<b>Location Method:</b>	wwr
<b>Loc Method Desc:</b>	on Water Well Record		
<b>Elevrc Desc:</b>			
<b>Location Source Date:</b>			
<b>Improvement Location Source:</b>			
<b>Improvement Location Method:</b>			
<b>Source Revision Comment:</b>			
<b>Supplier Comment:</b>			

<b>Map Key</b>	<b>Number of Records</b>	<b>Direction/ Distance (m)</b>	<b>Elev/Diff (m)</b>	<b>Site</b>	<b>DB</b>
<b><u>Overburden and Bedrock Materials Interval</u></b>					
<b>Formation ID:</b>			1004740788		
<b>Layer:</b>			1		
<b>Color:</b>			6		
<b>General Color:</b>			BROWN		
<b>Mat1:</b>			06		
<b>Most Common Material:</b>			SILT		
<b>Mat2:</b>			12		
<b>Mat2 Desc:</b>			STONES		
<b>Mat3:</b>			73		
<b>Mat3 Desc:</b>			HARD		
<b>Formation Top Depth:</b>			0.0		
<b>Formation End Depth:</b>			2.79999952316284		
<b>Formation End Depth UOM:</b>			m		
<b><u>Overburden and Bedrock Materials Interval</u></b>					
<b>Formation ID:</b>			1004740791		
<b>Layer:</b>			4		
<b>Color:</b>			2		
<b>General Color:</b>			GREY		
<b>Mat1:</b>			15		
<b>Most Common Material:</b>			LIMESTONE		
<b>Mat2:</b>					
<b>Mat2 Desc:</b>					
<b>Mat3:</b>			74		
<b>Mat3 Desc:</b>			LAYERED		
<b>Formation Top Depth:</b>			22.5		
<b>Formation End Depth:</b>			25.600000381469727		
<b>Formation End Depth UOM:</b>			m		
<b><u>Overburden and Bedrock Materials Interval</u></b>					
<b>Formation ID:</b>			1004740790		
<b>Layer:</b>			3		
<b>Color:</b>			2		
<b>General Color:</b>			GREY		
<b>Mat1:</b>			11		
<b>Most Common Material:</b>			GRAVEL		
<b>Mat2:</b>			28		
<b>Mat2 Desc:</b>			SAND		
<b>Mat3:</b>			79		
<b>Mat3 Desc:</b>			PACKED		
<b>Formation Top Depth:</b>			21.200000762939453		
<b>Formation End Depth:</b>			22.5		
<b>Formation End Depth UOM:</b>			m		
<b><u>Overburden and Bedrock Materials Interval</u></b>					
<b>Formation ID:</b>			1004740789		
<b>Layer:</b>			2		
<b>Color:</b>			2		
<b>General Color:</b>			GREY		
<b>Mat1:</b>			05		
<b>Most Common Material:</b>			CLAY		
<b>Mat2:</b>			06		
<b>Mat2 Desc:</b>			SILT		
<b>Mat3:</b>			85		

<b>Map Key</b>	<b>Number of Records</b>	<b>Direction/ Distance (m)</b>	<b>Elev/Diff (m)</b>	<b>Site</b>	<b>DB</b>
<b>Mat3 Desc:</b>		SOFT			
<b>Formation Top Depth:</b>		2.799999952316284			
<b>Formation End Depth:</b>		21.200000762939453			
<b>Formation End Depth UOM:</b>		m			
<b><u>Annular Space/Abandonment Sealing Record</u></b>					
<b>Plug ID:</b>		1004740800			
<b>Layer:</b>		1			
<b>Plug From:</b>		0.0			
<b>Plug To:</b>		22.5			
<b>Plug Depth UOM:</b>		m			
<b><u>Method of Construction &amp; Well Use</u></b>					
<b>Method Construction ID:</b>		1004740799			
<b>Method Construction Code:</b>		B			
<b>Method Construction:</b>		Other Method			
<b>Other Method Construction:</b>		AIR ROTARY			
<b><u>Pipe Information</u></b>					
<b>Pipe ID:</b>		1004740786			
<b>Casing No:</b>		0			
<b>Comment:</b>					
<b>Alt Name:</b>					
<b><u>Construction Record - Casing</u></b>					
<b>Casing ID:</b>		1004740795			
<b>Layer:</b>		1			
<b>Material:</b>		1			
<b>Open Hole or Material:</b>		STEEL			
<b>Depth From:</b>		0.0			
<b>Depth To:</b>		22.5			
<b>Casing Diameter:</b>		15.550000190734863			
<b>Casing Diameter UOM:</b>		cm			
<b>Casing Depth UOM:</b>		m			
<b><u>Construction Record - Casing</u></b>					
<b>Casing ID:</b>		1004740796			
<b>Layer:</b>		2			
<b>Material:</b>		4			
<b>Open Hole or Material:</b>		OPEN HOLE			
<b>Depth From:</b>		22.5			
<b>Depth To:</b>		25.600000381469727			
<b>Casing Diameter:</b>		15.550000190734863			
<b>Casing Diameter UOM:</b>		cm			
<b>Casing Depth UOM:</b>		m			
<b><u>Construction Record - Screen</u></b>					
<b>Screen ID:</b>		1004740797			
<b>Layer:</b>					
<b>Slot:</b>					
<b>Screen Top Depth:</b>					
<b>Screen End Depth:</b>					
<b>Screen Material:</b>					

Map Key	Number of Records	Direction/ Distance (m)	Elev/Diff (m)	Site	DB
---------	-------------------	----------------------------	------------------	------	----

Screen Depth UOM: m  
Screen Diameter UOM: cm  
Screen Diameter:

**Results of Well Yield Testing**

Pumping Test Method Desc:  
Pump Test ID: 1004740787  
Pump Set At:  
Static Level:  
Final Level After Pumping:  
Recommended Pump Depth:  
Pumping Rate:  
Flowing Rate:  
Recommended Pump Rate:  
Levels UOM: m  
Rate UOM: LPM  
Water State After Test Code: 1  
Water State After Test: CLEAR  
Pumping Test Method: 0  
Pumping Duration HR:  
Pumping Duration MIN:  
Flowing: No

**Water Details**

Water ID: 1004740794  
Layer: 1  
Kind Code: 8  
Kind: Untested  
Water Found Depth: 24.0  
Water Found Depth UOM: m

**Hole Diameter**

Hole ID: 1004740792  
Diameter: 24.799999237060547  
Depth From: 0.0  
Depth To: 22.5  
Hole Depth UOM: m  
Hole Diameter UOM: cm

**Hole Diameter**

Hole ID: 1004740793  
Diameter: 15.550000190734863  
Depth From: 22.5  
Depth To: 25.600000381469727  
Hole Depth UOM: m  
Hole Diameter UOM: cm

**Links**

Bore Hole ID:	1004226580	Tag No:	A140221
Depth M:	25.6	Contractor:	7417
Year Completed:	2012	Path:	7197194477.pdf
Well Completed Dt:	2012/11/19	Latitude:	45.4189005034618
Audit No:	Z160870	Longitude:	-75.6926992773153

Map Key	Number of Records	Direction/ Distance (m)	Elev/Diff (m)	Site	DB
<b>Well ID:</b>	7319978			<b>Flowing (Y/N):</b>	
<b>Construction Date:</b>				<b>Flow Rate:</b>	
<b>Use 1st:</b>				<b>Data Entry Status:</b>	
<b>Use 2nd:</b>				<b>Data Src:</b>	
<b>Final Well Status:</b>	Monitoring and Test Hole			<b>Date Received:</b>	31-Aug-2018 00:00:00
<b>Water Type:</b>				<b>Selected Flag:</b>	TRUE
<b>Casing Material:</b>				<b>Abandonment Rec:</b>	
<b>Audit No:</b>	Z290607			<b>Contractor:</b>	7241
<b>Tag:</b>	A251721			<b>Form Version:</b>	7
<b>Constructn Method:</b>				<b>Owner:</b>	
<b>Elevation (m):</b>				<b>County:</b>	OTTAWA-CARLETON
<b>Elevatn Reliability:</b>				<b>Lot:</b>	
<b>Depth to Bedrock:</b>				<b>Concession:</b>	
<b>Well Depth:</b>				<b>Concession Name:</b>	
<b>Overburden/Bedrock:</b>				<b>Easting NAD83:</b>	
<b>Pump Rate:</b>				<b>Northing NAD83:</b>	
<b>Static Water Level:</b>				<b>Zone:</b>	
<b>Clear/Cloudy:</b>				<b>UTM Reliability:</b>	
<b>Municipality:</b>	OTTAWA CITY				
<b>Site Info:</b>					
<b>PDF URL (Map):</b>					
<b><u>Additional Detail(s) (Map)</u></b>					
<b>Well Completed Date:</b>	2018/06/19				
<b>Year Completed:</b>	2018				
<b>Depth (m):</b>	6.096				
<b>Latitude:</b>	45.4189028186698				
<b>Longitude:</b>	-75.6952811446741				
<b>Path:</b>					
<b><u>Bore Hole Information</u></b>					
<b>Bore Hole ID:</b>	1007293807			<b>Elevation:</b>	
<b>DP2BR:</b>				<b>Elevrc:</b>	
<b>Spatial Status:</b>				<b>Zone:</b>	18
<b>Code OB:</b>				<b>East83:</b>	445602.00
<b>Code OB Desc:</b>				<b>North83:</b>	5029722.00
<b>Open Hole:</b>				<b>Org CS:</b>	UTM83
<b>Cluster Kind:</b>				<b>UTMRC:</b>	4
<b>Date Completed:</b>	19-Jun-2018 00:00:00			<b>UTMRC Desc:</b>	margin of error : 30 m - 100 m
<b>Remarks:</b>				<b>Location Method:</b>	wwr
<b>Loc Method Desc:</b>	on Water Well Record				
<b>Elevrc Desc:</b>					
<b>Location Source Date:</b>					
<b>Improvement Location Source:</b>					
<b>Improvement Location Method:</b>					
<b>Source Revision Comment:</b>					
<b>Supplier Comment:</b>					
<b><u>Overburden and Bedrock Materials Interval</u></b>					
<b>Formation ID:</b>	1007352414				
<b>Layer:</b>	1				
<b>Color:</b>	6				
<b>General Color:</b>	BROWN				
<b>Mat1:</b>	10				
<b>Most Common Material:</b>	COARSE SAND				
<b>Mat2:</b>	11				
<b>Mat2 Desc:</b>	GRAVEL				

<b>Map Key</b>	<b>Number of Records</b>	<b>Direction/ Distance (m)</b>	<b>Elev/Diff (m)</b>	<b>Site</b>	<b>DB</b>
<b>Mat3:</b>		85			
<b>Mat3 Desc:</b>		SOFT			
<b>Formation Top Depth:</b>		0.0			
<b>Formation End Depth:</b>		4.0			
<b>Formation End Depth UOM:</b>		ft			
<b><u>Overburden and Bedrock Materials Interval</u></b>					
<b>Formation ID:</b>		1007352415			
<b>Layer:</b>		2			
<b>Color:</b>		2			
<b>General Color:</b>		GREY			
<b>Mat1:</b>		05			
<b>Most Common Material:</b>		CLAY			
<b>Mat2:</b>		06			
<b>Mat2 Desc:</b>		SILT			
<b>Mat3:</b>		85			
<b>Mat3 Desc:</b>		SOFT			
<b>Formation Top Depth:</b>		4.0			
<b>Formation End Depth:</b>		20.0			
<b>Formation End Depth UOM:</b>		ft			
<b><u>Annular Space/Abandonment Sealing Record</u></b>					
<b>Plug ID:</b>		1007352423			
<b>Layer:</b>		3			
<b>Plug From:</b>		9.0			
<b>Plug To:</b>		20.0			
<b>Plug Depth UOM:</b>		ft			
<b><u>Annular Space/Abandonment Sealing Record</u></b>					
<b>Plug ID:</b>		1007352422			
<b>Layer:</b>		2			
<b>Plug From:</b>		1.0			
<b>Plug To:</b>		9.0			
<b>Plug Depth UOM:</b>		ft			
<b><u>Annular Space/Abandonment Sealing Record</u></b>					
<b>Plug ID:</b>		1007352421			
<b>Layer:</b>		1			
<b>Plug From:</b>		0.0			
<b>Plug To:</b>		1.0			
<b>Plug Depth UOM:</b>		ft			
<b><u>Method of Construction &amp; Well Use</u></b>					
<b>Method Construction ID:</b>		1007352420			
<b>Method Construction Code:</b>		D			
<b>Method Construction:</b>		Direct Push			
<b>Other Method Construction:</b>					
<b><u>Pipe Information</u></b>					
<b>Pipe ID:</b>		1007352413			

Map Key	Number of Records	Direction/ Distance (m)	Elev/Diff (m)	Site	DB
---------	-------------------	----------------------------	------------------	------	----

Casing No: 0  
 Comment:  
 Alt Name:

**Construction Record - Casing**

Casing ID: 1007352418  
 Layer: 1  
 Material: 5  
 Open Hole or Material: PLASTIC  
 Depth From: 0.0  
 Depth To: 10.0  
 Casing Diameter: 1.3799999952316284  
 Casing Diameter UOM: inch  
 Casing Depth UOM: ft

**Construction Record - Screen**

Screen ID: 1007352419  
 Layer: 1  
 Slot: 10  
 Screen Top Depth: 10.0  
 Screen End Depth: 20.0  
 Screen Material: 5  
 Screen Depth UOM: ft  
 Screen Diameter UOM: inch  
 Screen Diameter: 1.659999966621399

**Water Details**

Water ID: 1007352417  
 Layer:  
 Kind Code:  
 Kind:  
 Water Found Depth:  
 Water Found Depth UOM: ft

**Hole Diameter**

Hole ID: 1007352416  
 Diameter: 2.375  
 Depth From: 0.0  
 Depth To: 20.0  
 Hole Depth UOM: ft  
 Hole Diameter UOM: inch

**Links**

Bore Hole ID:	1007293807	Tag No:	A251721
Depth M:	6.096	Contractor:	7241
Year Completed:	2018	Path:	731\7319978.pdf
Well Completed Dt:	2018/06/19	Latitude:	45.4189028186698
Audit No:	Z290607	Longitude:	-75.6952811446741

---

<a href="#">57</a>	1 of 1	WNW/146.4	75.3 / 0.43	170 METCALFE ST lot D con C Ottawa ON	WWIS
--------------------	--------	-----------	-------------	--	------

Well ID:	7318398	Flowing (Y/N):
Construction Date:		Flow Rate:
Use 1st:	Test Hole	Data Entry Status:
Use 2nd:	Monitoring	Data Src:

Map Key	Number of Records	Direction/ Distance (m)	Elev/Diff (m)	Site	DB
<b>Final Well Status:</b>	Test Hole			<b>Date Received:</b>	31-Aug-2018 00:00:00
<b>Water Type:</b>				<b>Selected Flag:</b>	TRUE
<b>Casing Material:</b>				<b>Abandonment Rec:</b>	
<b>Audit No:</b>	Z290606			<b>Contractor:</b>	7241
<b>Tag:</b>	A251722			<b>Form Version:</b>	7
<b>Constructn Method:</b>				<b>Owner:</b>	
<b>Elevation (m):</b>				<b>County:</b>	OTTAWA-CARLETON
<b>Elevatn Reliabilty:</b>				<b>Lot:</b>	D
<b>Depth to Bedrock:</b>				<b>Concession:</b>	C
<b>Well Depth:</b>				<b>Concession Name:</b>	
<b>Overburden/Bedrock:</b>				<b>Easting NAD83:</b>	
<b>Pump Rate:</b>				<b>Northing NAD83:</b>	
<b>Static Water Level:</b>				<b>Zone:</b>	
<b>Clear/Cloudy:</b>				<b>UTM Reliability:</b>	
<b>Municipality:</b>		NEPEAN TOWNSHIP			
<b>Site Info:</b>					

PDF URL (Map):

**Additional Detail(s) (Map)**

**Well Completed Date:** 2018/06/19  
**Year Completed:** 2018  
**Depth (m):** 6.096  
**Latitude:** 45.4188028783922  
**Longitude:** -75.6954332943623  
**Path:**

**Bore Hole Information**

<b>Bore Hole ID:</b>	1007283730	<b>Elevation:</b>	
<b>DP2BR:</b>		<b>Elevrc:</b>	
<b>Spatial Status:</b>		<b>Zone:</b>	18
<b>Code OB:</b>		<b>East83:</b>	445590.00
<b>Code OB Desc:</b>		<b>North83:</b>	5029711.00
<b>Open Hole:</b>		<b>Org CS:</b>	UTM83
<b>Cluster Kind:</b>		<b>UTMRC:</b>	4
<b>Date Completed:</b>	19-Jun-2018 00:00:00	<b>UTMRC Desc:</b>	margin of error : 30 m - 100 m
<b>Remarks:</b>		<b>Location Method:</b>	wwr
<b>Loc Method Desc:</b>	on Water Well Record		
<b>Elevrc Desc:</b>			
<b>Location Source Date:</b>			
<b>Improvement Location Source:</b>			
<b>Improvement Location Method:</b>			
<b>Source Revision Comment:</b>			
<b>Supplier Comment:</b>			

**Overburden and Bedrock**

**Materials Interval**

**Formation ID:** 1007459070  
**Layer:** 3  
**Color:** 2  
**General Color:** GREY  
**Mat1:** 05  
**Most Common Material:** CLAY  
**Mat2:**  
**Mat2 Desc:**  
**Mat3:**  
**Mat3 Desc:**  
**Formation Top Depth:** 8.0  
**Formation End Depth:** 20.0  
**Formation End Depth UOM:** ft



<b>Map Key</b>	<b>Number of Records</b>	<b>Direction/ Distance (m)</b>	<b>Elev/Diff (m)</b>	<b>Site</b>	<b>DB</b>
<b><u>Overburden and Bedrock Materials Interval</u></b>					
<b>Formation ID:</b>		1007459068			
<b>Layer:</b>		1			
<b>Color:</b>		2			
<b>General Color:</b>		GREY			
<b>Mat1:</b>		27			
<b>Most Common Material:</b>		OTHER			
<b>Mat2:</b>		28			
<b>Mat2 Desc:</b>		SAND			
<b>Mat3:</b>		11			
<b>Mat3 Desc:</b>		GRAVEL			
<b>Formation Top Depth:</b>		0.0			
<b>Formation End Depth:</b>		1.0			
<b>Formation End Depth UOM:</b>		ft			
<b><u>Overburden and Bedrock Materials Interval</u></b>					
<b>Formation ID:</b>		1007459069			
<b>Layer:</b>		2			
<b>Color:</b>		2			
<b>General Color:</b>		GREY			
<b>Mat1:</b>		05			
<b>Most Common Material:</b>		CLAY			
<b>Mat2:</b>		06			
<b>Mat2 Desc:</b>		SILT			
<b>Mat3:</b>		85			
<b>Mat3 Desc:</b>		SOFT			
<b>Formation Top Depth:</b>		1.0			
<b>Formation End Depth:</b>		8.0			
<b>Formation End Depth UOM:</b>		ft			
<b><u>Annular Space/Abandonment Sealing Record</u></b>					
<b>Plug ID:</b>		1007459078			
<b>Layer:</b>		1			
<b>Plug From:</b>		0.0			
<b>Plug To:</b>		1.0			
<b>Plug Depth UOM:</b>		ft			
<b><u>Annular Space/Abandonment Sealing Record</u></b>					
<b>Plug ID:</b>		1007459079			
<b>Layer:</b>		2			
<b>Plug From:</b>		1.0			
<b>Plug To:</b>		9.0			
<b>Plug Depth UOM:</b>		ft			
<b><u>Annular Space/Abandonment Sealing Record</u></b>					
<b>Plug ID:</b>		1007459080			
<b>Layer:</b>		3			
<b>Plug From:</b>		9.0			
<b>Plug To:</b>		20.0			
<b>Plug Depth UOM:</b>		ft			

Map Key	Number of Records	Direction/ Distance (m)	Elev/Diff (m)	Site	DB
---------	-------------------	----------------------------	------------------	------	----

**Method of Construction & Well Use**

Method Construction ID: 1007459077  
Method Construction Code: D  
Method Construction: Direct Push  
Other Method Construction:

**Pipe Information**

Pipe ID: 1007459067  
Casing No: 0  
Comment:  
Alt Name:

**Construction Record - Casing**

Casing ID: 1007459073  
Layer: 1  
Material: 5  
Open Hole or Material: PLASTIC  
Depth From: 0.0  
Depth To: 10.0  
Casing Diameter: 1.3799999952316284  
Casing Diameter UOM: inch  
Casing Depth UOM: ft

**Construction Record - Screen**

Screen ID: 1007459074  
Layer: 1  
Slot: 10  
Screen Top Depth: 10.0  
Screen End Depth: 20.0  
Screen Material: 5  
Screen Depth UOM: ft  
Screen Diameter UOM: inch  
Screen Diameter: 1.659999966621399

**Water Details**

Water ID: 1007459072  
Layer:  
Kind Code:  
Kind:  
Water Found Depth:  
Water Found Depth UOM: ft

**Hole Diameter**

Hole ID: 1007459071  
Diameter: 2.375  
Depth From: 0.0  
Depth To: 20.0  
Hole Depth UOM: ft  
Hole Diameter UOM: inch

**Links**

Bore Hole ID: 1007283730 Tag No: A251722

Map Key	Number of Records	Direction/ Distance (m)	Elev/Diff (m)	Site	DB
<b>Depth M:</b> 6.096 <b>Year Completed:</b> 2018 <b>Well Completed Dt:</b> 2018/06/19 <b>Audit No:</b> Z290606				<b>Contractor:</b> 7241 <b>Path:</b> 731\7318398.pdf <b>Latitude:</b> 45.4188028783922 <b>Longitude:</b> -75.6954332943623	
<a href="#">58</a>	1 of 1	SSW/148.7	74.9 / 0.04	<b>KEN RALPH</b> <b>231 O'CONNOR ST., OTTAWA, ON, K2P 1T8, CA</b> <b>ON</b>	<b>PINC</b>
<b>Incident Id:</b> <b>Incident No:</b> 1602812 <b>Incident Reported Dt:</b> 3/24/2015 <b>Type:</b> FS-Pipeline Incident <b>Status Code:</b> <b>Tank Status:</b> Pipeline Damage Reason Est <b>Task No:</b> <b>Spills Action Centre:</b> <b>Fuel Type:</b> <b>Fuel Occurrence Tp:</b> <b>Date of Occurrence:</b> <b>Occurrence Start Dt:</b> <b>Depth:</b> <b>Customer Acct Name:</b> KEN RALPH <b>Incident Address:</b> 231 O'CONNOR ST., OTTAWA, ON, K2P 1T8, CA <b>Operation Type:</b> <b>Pipeline Type:</b> <b>Regulator Type:</b> <b>Summary:</b> <b>Reported By:</b> <b>Affiliation:</b> <b>Occurrence Desc:</b> <b>Damage Reason:</b> <b>Notes:</b>				<b>Pipe Material:</b> <b>Fuel Category:</b> <b>Health Impact:</b> <b>Environment Impact:</b> <b>Property Damage:</b> <b>Service Interrupt:</b> <b>Enforce Policy:</b> <b>Public Relation:</b> <b>Pipeline System:</b> <b>PSIG:</b> <b>Attribute Category:</b> <b>Regulator Location:</b> <b>Method Details:</b>	
<a href="#">59</a>	1 of 1	ESE/151.1	72.8 / -2.12	<b>TAGGART CORPORATION</b> <b>235 SOMERSET STREET WEST</b> <b>OTTAWA ON K2P 0J3</b>	<b>GEN</b>
<b>Generator No:</b> ON2565000 <b>SIC Code:</b> 9959 <b>SIC Description:</b> OTHER SERV. TO BLDG. <b>Approval Years:</b> 00,01,02,03,04 <b>PO Box No:</b> <b>Country:</b>				<b>Status:</b> <b>Co Admin:</b> <b>Choice of Contact:</b> <b>Phone No Admin:</b> <b>Contam. Facility:</b> <b>MHSW Facility:</b>	
<b>Detail(s)</b>					
<b>Waste Class:</b> 243 <b>Waste Class Desc:</b> PCB'S					
<a href="#">60</a>	1 of 1	NW/151.5	74.9 / -0.03	<b>CLARIDGE HOMES (70 GLOUCESTER) INC.</b> <b>70 GLOUCESTER STREET, OTTAWA, ON K2P</b> <b>0A2</b> <b>Ottawa ON</b>	<b>RSC</b>
<b>RSC ID:</b> 225619 <b>RA No:</b> <b>RSC Type:</b> Phase 1 and 2 RSC <b>Curr Property Use:</b> Commercial <b>Ministry District:</b> Ottawa District Office <b>Filing Date:</b> 2019/05/10 <b>Date Ack:</b>				<b>Cert Date:</b> <b>Cert Prop Use No:</b> <b>Intended Prop Use:</b> Residential <b>Qual Person Name:</b> LAUREN KRATZ <b>Stratified (Y/N):</b> <b>Audit (Y/N):</b> <b>Entire Leg Prop. (Y/N):</b>	

<i>Map Key</i>	<i>Number of Records</i>	<i>Direction/ Distance (m)</i>	<i>Elev/Diff (m)</i>	<i>Site</i>	<i>DB</i>
<b>Date Returned:</b> <b>Restoration Type:</b> <b>Soil Type:</b> <b>Criteria:</b> <b>CPU Issued Sect 1686:</b> <b>Asmt Roll No:</b> <b>Prop ID No (PIN):</b> <b>Property Municipal Address:</b> <b>Mailing Address:</b> <b>Latitude &amp; Longitude:</b> <b>UTM Coordinates:</b> <b>Consultant:</b> <b>Legal Desc:</b> <b>Measurement Method:</b> <b>Applicable Standards:</b> <b>RSC PDF:</b>				<b>Accuracy Estimate:</b> <b>Telephone:</b> <b>Fax:</b> <b>Email:</b>	
		061404180112200	04115-0153 (LT)	70 GLOUCESTER STREET, OTTAWA, ON K2P 0A2	
		<a href="https://www.lrcsde.lrc.gov.on.ca/BFISWebPublic/pub/viewDocument.action?attachmentId=111761&amp;fileName=BROWNFIELDS-E.pdf">https://www.lrcsde.lrc.gov.on.ca/BFISWebPublic/pub/viewDocument.action?attachmentId=111761&amp;fileName=BROWNFIELDS-E.pdf</a>			
<b><u>Document(s) Detail</u></b>					
<b>Document Heading:</b>		Supporting Documents			
<b>Document Name:</b>		Phase II CSM.pdf			
<b>Document Type:</b>		Phase 2 Conceptual Site Model			
<b>Document Link:</b>		<a href="https://www.lrcsde.lrc.gov.on.ca/BFISWebPublic/pub/viewDocument.action?attachmentId=111760&amp;fileName=Phase+II+CSM.pdf">https://www.lrcsde.lrc.gov.on.ca/BFISWebPublic/pub/viewDocument.action?attachmentId=111760&amp;fileName=Phase+II+CSM.pdf</a>			
<b>Document Heading:</b>		Supporting Documents			
<b>Document Name:</b>		Certificate of Status.pdf			
<b>Document Type:</b>		Certificate of Status			
<b>Document Link:</b>		<a href="https://www.lrcsde.lrc.gov.on.ca/BFISWebPublic/pub/viewDocument.action?attachmentId=111764&amp;fileName=Certificate+of+Status.pdf">https://www.lrcsde.lrc.gov.on.ca/BFISWebPublic/pub/viewDocument.action?attachmentId=111764&amp;fileName=Certificate+of+Status.pdf</a>			
<b>Document Heading:</b>		Supporting Documents			
<b>Document Name:</b>		Transfer Document.pdf			
<b>Document Type:</b>		Copy of any deed(s), transfer(s) or other document(s)			
<b>Document Link:</b>		<a href="https://www.lrcsde.lrc.gov.on.ca/BFISWebPublic/pub/viewDocument.action?attachmentId=111755&amp;fileName=Transfer+Document.pdf">https://www.lrcsde.lrc.gov.on.ca/BFISWebPublic/pub/viewDocument.action?attachmentId=111755&amp;fileName=Transfer+Document.pdf</a>			
<b>Document Heading:</b>		Supporting Documents			
<b>Document Name:</b>		Survey Plan.pdf			
<b>Document Type:</b>		A Current plan of Survey			
<b>Document Link:</b>		<a href="https://www.lrcsde.lrc.gov.on.ca/BFISWebPublic/pub/viewDocument.action?attachmentId=111758&amp;fileName=Survey+Plan.pdf">https://www.lrcsde.lrc.gov.on.ca/BFISWebPublic/pub/viewDocument.action?attachmentId=111758&amp;fileName=Survey+Plan.pdf</a>			
<b>Document Heading:</b>		Supporting Documents			
<b>Document Name:</b>		Area of Potential Environmental Concern.pdf			
<b>Document Type:</b>		Area(s) of Potential Environmental Concern			
<b>Document Link:</b>		<a href="https://www.lrcsde.lrc.gov.on.ca/BFISWebPublic/pub/viewDocument.action?attachmentId=111756&amp;fileName=Area+of+Potential+Environmental+Concern.pdf">https://www.lrcsde.lrc.gov.on.ca/BFISWebPublic/pub/viewDocument.action?attachmentId=111756&amp;fileName=Area+of+Potential+Environmental+Concern.pdf</a>			
<b>Document Heading:</b>		Supporting Documents			
<b>Document Name:</b>		Table of Current and Past Uses.pdf			
<b>Document Type:</b>		Table of Current and Past Property Use			
<b>Document Link:</b>		<a href="https://www.lrcsde.lrc.gov.on.ca/BFISWebPublic/pub/viewDocument.action?attachmentId=111754&amp;fileName=Table+of+Current+and+Past+Uses.pdf">https://www.lrcsde.lrc.gov.on.ca/BFISWebPublic/pub/viewDocument.action?attachmentId=111754&amp;fileName=Table+of+Current+and+Past+Uses.pdf</a>			
<b>Document Heading:</b>		Supporting Documents			
<b>Document Name:</b>		Lawyer Letter.pdf			
<b>Document Type:</b>		Lawyer's letter consisting of a legal description of the property			
<b>Document Link:</b>		<a href="https://www.lrcsde.lrc.gov.on.ca/BFISWebPublic/pub/viewDocument.action?attachmentId=111762&amp;fileName=Lawyer+Letter.pdf">https://www.lrcsde.lrc.gov.on.ca/BFISWebPublic/pub/viewDocument.action?attachmentId=111762&amp;fileName=Lawyer+Letter.pdf</a>			

61

1 of 2

NW/154.3

74.8 / -0.14

84 &amp; 100 Gloucester Street

EHS

Map Key	Number of Records	Direction/ Distance (m)	Elev/Diff (m)	Site	DB
<b>Ottawa ON K2P 1E8</b>					
<b>Order No:</b>	22030100336			<b>Nearest Intersection:</b>	
<b>Status:</b>	C			<b>Municipality:</b>	
<b>Report Type:</b>	Standard Report			<b>Client Prov/State:</b>	ON
<b>Report Date:</b>	04-MAR-22			<b>Search Radius (km):</b>	.25
<b>Date Received:</b>	01-MAR-22			<b>X:</b>	-75.69532
<b>Previous Site Name:</b>				<b>Y:</b>	45.41899
<b>Lot/Building Size:</b>					
<b>Additional Info Ordered:</b>					

<a href="#">61</a>	2 of 2	<b>NW/154.3</b>	<b>74.8 / -0.14</b>	<b>84 &amp; 100 Gloucester Street Ottawa ON K2P 1E8</b>	<b>EHS</b>
<b>Order No:</b>	22030100336			<b>Nearest Intersection:</b>	
<b>Status:</b>	C			<b>Municipality:</b>	
<b>Report Type:</b>	Standard Report			<b>Client Prov/State:</b>	ON
<b>Report Date:</b>	04-MAR-22			<b>Search Radius (km):</b>	.25
<b>Date Received:</b>	01-MAR-22			<b>X:</b>	-75.69532
<b>Previous Site Name:</b>				<b>Y:</b>	45.41899
<b>Lot/Building Size:</b>					
<b>Additional Info Ordered:</b>					

<a href="#">62</a>	1 of 1	<b>ESE/154.6</b>	<b>73.9 / -1.03</b>	<b>BRONSON RD AND RAVEN Ottawa ON</b>	<b>WWIS</b>
<b>Well ID:</b>	7337489			<b>Flowing (Y/N):</b>	
<b>Construction Date:</b>				<b>Flow Rate:</b>	
<b>Use 1st:</b>	Test Hole			<b>Data Entry Status:</b>	
<b>Use 2nd:</b>	Monitoring			<b>Data Src:</b>	
<b>Final Well Status:</b>	Observation Wells			<b>Date Received:</b>	14-Jun-2019 00:00:00
<b>Water Type:</b>				<b>Selected Flag:</b>	TRUE
<b>Casing Material:</b>				<b>Abandonment Rec:</b>	
<b>Audit No:</b>	Z311181			<b>Contractor:</b>	7241
<b>Tag:</b>	A265336			<b>Form Version:</b>	7
<b>Constructn Method:</b>				<b>Owner:</b>	
<b>Elevation (m):</b>				<b>County:</b>	OTTAWA-CARLETON
<b>Elevatn Reliabilty:</b>				<b>Lot:</b>	
<b>Depth to Bedrock:</b>				<b>Concession:</b>	
<b>Well Depth:</b>				<b>Concession Name:</b>	
<b>Overburden/Bedrock:</b>				<b>Easting NAD83:</b>	
<b>Pump Rate:</b>				<b>Northing NAD83:</b>	
<b>Static Water Level:</b>				<b>Zone:</b>	
<b>Clear/Cloudy:</b>				<b>UTM Reliability:</b>	
<b>Municipality:</b>	OTTAWA CITY				
<b>Site Info:</b>					
<b>PDF URL (Map):</b>	<a href="https://d2khazk8e83rdv.cloudfront.net/moe_mapping/downloads/2Water/Wells_pdfs/733\7337489.pdf">https://d2khazk8e83rdv.cloudfront.net/moe_mapping/downloads/2Water/Wells_pdfs/733\7337489.pdf</a>				

**Additional Detail(s) (Map)**

<b>Well Completed Date:</b>	2019/03/27
<b>Year Completed:</b>	2019
<b>Depth (m):</b>	4.88
<b>Latitude:</b>	45.417083698293
<b>Longitude:</b>	-75.6924597860351
<b>Path:</b>	733\7337489.pdf

**Bore Hole Information**

Map Key	Number of Records	Direction/ Distance (m)	Elev/Diff (m)	Site	DB
<b>Bore Hole ID:</b>	1007526053			<b>Elevation:</b>	
<b>DP2BR:</b>				<b>Elevrc:</b>	
<b>Spatial Status:</b>				<b>Zone:</b>	18
<b>Code OB:</b>				<b>East83:</b>	445821.00
<b>Code OB Desc:</b>				<b>North83:</b>	5029518.00
<b>Open Hole:</b>				<b>Org CS:</b>	UTM83
<b>Cluster Kind:</b>				<b>UTMRC:</b>	4
<b>Date Completed:</b>	27-Mar-2019 00:00:00			<b>UTMRC Desc:</b>	margin of error : 30 m - 100 m
<b>Remarks:</b>				<b>Location Method:</b>	wwr
<b>Loc Method Desc:</b>		on Water Well Record			
<b>Elevrc Desc:</b>					
<b>Location Source Date:</b>					
<b>Improvement Location Source:</b>					
<b>Improvement Location Method:</b>					
<b>Source Revision Comment:</b>					
<b>Supplier Comment:</b>					

**Overburden and Bedrock  
Materials Interval**

**Formation ID:** 1008015433  
**Layer:** 1  
**Color:** 6  
**General Color:** BROWN  
**Mat1:** 02  
**Most Common Material:** TOPSOIL  
**Mat2:** 12  
**Mat2 Desc:** STONES  
**Mat3:** 77  
**Mat3 Desc:** LOOSE  
**Formation Top Depth:** 0.0  
**Formation End Depth:** 1.5  
**Formation End Depth UOM:** m

**Overburden and Bedrock  
Materials Interval**

**Formation ID:** 1008015434  
**Layer:** 2  
**Color:** 6  
**General Color:** BROWN  
**Mat1:** 05  
**Most Common Material:** CLAY  
**Mat2:** 06  
**Mat2 Desc:** SILT  
**Mat3:** 73  
**Mat3 Desc:** HARD  
**Formation Top Depth:** 1.5  
**Formation End Depth:** 4.880000114440918  
**Formation End Depth UOM:** m

**Annular Space/Abandonment  
Sealing Record**

**Plug ID:** 1008016370  
**Layer:** 3  
**Plug From:** 3.0999999046325684  
**Plug To:** 4.880000114440918  
**Plug Depth UOM:** m

**Annular Space/Abandonment  
Sealing Record**

<i>Map Key</i>	<i>Number of Records</i>	<i>Direction/ Distance (m)</i>	<i>Elev/Diff (m)</i>	<i>Site</i>	<i>DB</i>
<b>Plug ID:</b>		1008016368			
<b>Layer:</b>		1			
<b>Plug From:</b>		0.0			
<b>Plug To:</b>		0.6100000143051147			
<b>Plug Depth UOM:</b>		m			
<b><u>Annular Space/Abandonment Sealing Record</u></b>					
<b>Plug ID:</b>		1008016369			
<b>Layer:</b>		2			
<b>Plug From:</b>		0.6100000143051147			
<b>Plug To:</b>		3.0999999046325684			
<b>Plug Depth UOM:</b>		m			
<b><u>Method of Construction &amp; Well Use</u></b>					
<b>Method Construction ID:</b>		1008017310			
<b>Method Construction Code:</b>		B			
<b>Method Construction:</b>		Other Method			
<b>Other Method Construction:</b>		D.P.			
<b><u>Pipe Information</u></b>					
<b>Pipe ID:</b>		1008014126			
<b>Casing No:</b>		0			
<b>Comment:</b>					
<b>Alt Name:</b>					
<b><u>Construction Record - Casing</u></b>					
<b>Casing ID:</b>		1008017861			
<b>Layer:</b>		1			
<b>Material:</b>		5			
<b>Open Hole or Material:</b>		PLASTIC			
<b>Depth From:</b>		0.0			
<b>Depth To:</b>		3.3499999046325684			
<b>Casing Diameter:</b>		4.03000020980835			
<b>Casing Diameter UOM:</b>		cm			
<b>Casing Depth UOM:</b>		m			
<b><u>Construction Record - Screen</u></b>					
<b>Screen ID:</b>		1008018198			
<b>Layer:</b>		1			
<b>Slot:</b>		10			
<b>Screen Top Depth:</b>		3.3499999046325684			
<b>Screen End Depth:</b>		4.880000114440918			
<b>Screen Material:</b>		5			
<b>Screen Depth UOM:</b>		m			
<b>Screen Diameter UOM:</b>		cm			
<b>Screen Diameter:</b>		4.820000171661377			
<b><u>Results of Well Yield Testing</u></b>					
<b>Pumping Test Method Desc:</b>					
<b>Pump Test ID:</b>		1008018797			
<b>Pump Set At:</b>					
<b>Static Level:</b>					

Map Key	Number of Records	Direction/ Distance (m)	Elev/Diff (m)	Site	DB
---------	-------------------	----------------------------	------------------	------	----

**Final Level After Pumping:**  
**Recommended Pump Depth:**  
**Pumping Rate:**  
**Flowing Rate:**  
**Recommended Pump Rate:**  
**Levels UOM:** m  
**Rate UOM:** LPM  
**Water State After Test Code:**  
**Water State After Test:**  
**Pumping Test Method:** 0  
**Pumping Duration HR:**  
**Pumping Duration MIN:**  
**Flowing:** No

**Hole Diameter**

**Hole ID:** 1008017007  
**Diameter:** 8.300000190734863  
**Depth From:** 0.0  
**Depth To:** 4.880000114440918  
**Hole Depth UOM:** m  
**Hole Diameter UOM:** cm

**Links**

<b>Bore Hole ID:</b>	1007526053	<b>Tag No:</b>	A265336
<b>Depth M:</b>	4.88	<b>Contractor:</b>	7241
<b>Year Completed:</b>	2019	<b>Path:</b>	733\7337489.pdf
<b>Well Completed Dt:</b>	2019/03/27	<b>Latitude:</b>	45.417083698293
<b>Audit No:</b>	Z311181	<b>Longitude:</b>	-75.6924597860351

<a href="#">63</a>	1 of 1	NW/156.3	74.9 / -0.03	<b>Claridge Homes (70 Gloucester) Inc.</b> <b>70 Gloucester Street and 89-91 Nepean Street</b> <b>Address: 70 Gloucester Street St, Ottawa, City</b> <b>District Office: Ottawa GeoReference: Zone: 18,</b> <b>UTM Easting:</b> <b>445635, UTM Northing: 5029740, , Site #: 0723-</b> <b>AH5JSZ CITY OF OTTAWA ON</b>	PTTW
--------------------	--------	----------	--------------	---	------

<b>EBR Registry No:</b>	012-9475	<b>Decision Posted:</b>	
<b>Ministry Ref No:</b>	3632-AH5JJ9	<b>Exception Posted:</b>	
<b>Notice Type:</b>	Instrument Decision	<b>Section:</b>	
<b>Notice Stage:</b>		<b>Act 1:</b>	
<b>Notice Date:</b>	April 12, 2019	<b>Act 2:</b>	
<b>Proposal Date:</b>	January 03, 2017	<b>Site Location Map:</b>	
<b>Year:</b>	2017		
<b>Instrument Type:</b>	Permit to Take Water - OWRA s. 34		
<b>Off Instrument Name:</b>			
<b>Posted By:</b>			
<b>Company Name:</b>			
<b>Site Address:</b>			
<b>Location Other:</b>			
<b>Proponent Name:</b>	Claridge Homes (70 Gloucester) Inc.		
<b>Proponent Address:</b>	210 Gladstone Avenue Ave avenue Unit 2001 210 Ottawa Ontario Canada K2P 0Y6		
<b>Comment Period:</b>			
<b>URL:</b>	<a href="http://www.ebr.gov.on.ca/ERS-WEB-External/displaynoticecontent.do?noticeId=MTMxMzY0&amp;statusId=MjA0OTg0&amp;language=en">http://www.ebr.gov.on.ca/ERS-WEB-External/displaynoticecontent.do?noticeId=MTMxMzY0&amp;statusId=MjA0OTg0&amp;language=en</a>		

**Site Location Details:**

70 Gloucester Street and 89-91 Nepean Street  
 Address: 70 Gloucester Street St, Ottawa, City  
 District Office: Ottawa



Map Key	Number of Records	Direction/ Distance (m)	Elev/Diff (m)	Site	DB
GeoReference: Zone: 18, UTM Easting: 445635, UTM Northing: 5029740, , Site #: 0723-AH5JSZ CITY OF OTTAWA					
<a href="#">64</a>	1 of 1	ENE/157.9	71.8 / -3.06	175 Lisgar Street Ottawa ON K2P 0C3	EHS
<b>Order No:</b>	20100602005			<b>Nearest Intersection:</b>	
<b>Status:</b>	C			<b>Municipality:</b>	
<b>Report Type:</b>	Standard Report			<b>Client Prov/State:</b>	ON
<b>Report Date:</b>	6/7/2010			<b>Search Radius (km):</b>	0.25
<b>Date Received:</b>	6/2/2010			<b>X:</b>	-75.692454
<b>Previous Site Name:</b>				<b>Y:</b>	45.41889
<b>Lot/Building Size:</b>					
<b>Additional Info Ordered:</b>	Fire Insur. Maps and/or Site Plans; City Directory				
<a href="#">65</a>	1 of 2	ENE/159.4	71.8 / -3.16	182-184 Lisgar Street Ottawa ON K2P 0C4	EHS
<b>Order No:</b>	21111700349			<b>Nearest Intersection:</b>	
<b>Status:</b>	C			<b>Municipality:</b>	
<b>Report Type:</b>	Standard Report			<b>Client Prov/State:</b>	ON
<b>Report Date:</b>	22-NOV-21			<b>Search Radius (km):</b>	.25
<b>Date Received:</b>	17-NOV-21			<b>X:</b>	-75.69222
<b>Previous Site Name:</b>				<b>Y:</b>	45.4186779
<b>Lot/Building Size:</b>					
<b>Additional Info Ordered:</b>					
<a href="#">65</a>	2 of 2	ENE/159.4	71.8 / -3.16	182-184 Lisgar Street Ottawa ON K2P 0C4	EHS
<b>Order No:</b>	21111700349			<b>Nearest Intersection:</b>	
<b>Status:</b>	C			<b>Municipality:</b>	
<b>Report Type:</b>	Standard Report			<b>Client Prov/State:</b>	ON
<b>Report Date:</b>	22-NOV-21			<b>Search Radius (km):</b>	.25
<b>Date Received:</b>	17-NOV-21			<b>X:</b>	-75.69222
<b>Previous Site Name:</b>				<b>Y:</b>	45.4186779
<b>Lot/Building Size:</b>					
<b>Additional Info Ordered:</b>					
<a href="#">66</a>	1 of 1	W/159.8	75.9 / 0.96	OTTAWA CITY - SOMERSET ST. O'CONNOR ST./NEPEAN ST. OTTAWA CITY ON	CA
<b>Certificate #:</b>	3-0495-92-				
<b>Application Year:</b>	92				
<b>Issue Date:</b>	5/12/1992				
<b>Approval Type:</b>	Municipal sewage				
<b>Status:</b>	Approved				
<b>Application Type:</b>					
<b>Client Name:</b>					
<b>Client Address:</b>					
<b>Client City:</b>					
<b>Client Postal Code:</b>					
<b>Project Description:</b>					
<b>Contaminants:</b>					
<b>Emission Control:</b>					

Map Key	Number of Records	Direction/ Distance (m)	Elev/Diff (m)	Site	DB
<a href="#">67</a>	1 of 9	ENE/161.8	72.6 / -2.34	CANEX 07-748 208-245 COOPER STREET OTTAWA ON K2P 0G2	GEN
<b>Generator No:</b>	ON1726400			<b>Status:</b>	
<b>SIC Code:</b>	2811			<b>Co Admin:</b>	
<b>SIC Description:</b>	BUSINESS FORMS PRINT			<b>Choice of Contact:</b>	
<b>Approval Years:</b>	93,94,95,96			<b>Phone No Admin:</b>	
<b>PO Box No:</b>				<b>Contam. Facility:</b>	
<b>Country:</b>				<b>MHSW Facility:</b>	
<b><u>Detail(s)</u></b>					
<b>Waste Class:</b>	145				
<b>Waste Class Desc:</b>	PAINT/PIGMENT/COATING RESIDUES				
<b>Waste Class:</b>	213				
<b>Waste Class Desc:</b>	PETROLEUM DISTILLATES				
<b>Waste Class:</b>	252				
<b>Waste Class Desc:</b>	WASTE OILS & LUBRICANTS				
<b>Waste Class:</b>	264				
<b>Waste Class Desc:</b>	PHOTOPROCESSING WASTES				
<b>Waste Class:</b>	265				
<b>Waste Class Desc:</b>	GRAPHIC ART WASTES				
<a href="#">67</a>	2 of 9	ENE/161.8	72.6 / -2.34	CANEX 208-245 COOPER STREET OTTAWA ON K2P 0G2	GEN
<b>Generator No:</b>	ON1726400			<b>Status:</b>	
<b>SIC Code:</b>	2811			<b>Co Admin:</b>	
<b>SIC Description:</b>	BUSINESS FORMS PRINT.			<b>Choice of Contact:</b>	
<b>Approval Years:</b>	97,98,99,00,01			<b>Phone No Admin:</b>	
<b>PO Box No:</b>				<b>Contam. Facility:</b>	
<b>Country:</b>				<b>MHSW Facility:</b>	
<b><u>Detail(s)</u></b>					
<b>Waste Class:</b>	145				
<b>Waste Class Desc:</b>	PAINT/PIGMENT/COATING RESIDUES				
<b>Waste Class:</b>	213				
<b>Waste Class Desc:</b>	PETROLEUM DISTILLATES				
<b>Waste Class:</b>	252				
<b>Waste Class Desc:</b>	WASTE OILS & LUBRICANTS				
<b>Waste Class:</b>	264				
<b>Waste Class Desc:</b>	PHOTOPROCESSING WASTES				
<b>Waste Class:</b>	265				
<b>Waste Class Desc:</b>	GRAPHIC ART WASTES				
<a href="#">67</a>	3 of 9	ENE/161.8	72.6 / -2.34	Dept. of National Defence Vered Building 245 Cooper Steet Ottawa ON K2P 0G2	GEN
<b>Generator No:</b>	ON8437503			<b>Status:</b>	

Map Key	Number of Records	Direction/ Distance (m)	Elev/Diff (m)	Site	DB
<b>SIC Code:</b> <b>SIC Description:</b> <b>Approval Years:</b> 02,03,04 <b>PO Box No:</b> <b>Country:</b>				<b>Co Admin:</b> <b>Choice of Contact:</b> <b>Phone No Admin:</b> <b>Contam. Facility:</b> <b>MHSW Facility:</b>	
<b>Detail(s)</b>					
<b>Waste Class:</b>		148			
<b>Waste Class Desc:</b>		INORGANIC LABORATORY CHEMICALS			
<b>Waste Class:</b>		253			
<b>Waste Class Desc:</b>		EMULSIFIED OILS			
<b>Waste Class:</b>		264			
<b>Waste Class Desc:</b>		PHOTOPROCESSING WASTES			
<a href="#">67</a>	4 of 9	<b>ENE/161.8</b>	<b>72.6 / -2.34</b>	<b>Besner-Vered (1980) Limited</b> 245 Cooper St Ottawa ON	<b>CA</b>
<b>Certificate #:</b> 8520-7FHNZY <b>Application Year:</b> 2008 <b>Issue Date:</b> 6/20/2008 <b>Approval Type:</b> Air <b>Status:</b> Approved <b>Application Type:</b> <b>Client Name:</b> <b>Client Address:</b> <b>Client City:</b> <b>Client Postal Code:</b> <b>Project Description:</b> <b>Contaminants:</b> <b>Emission Control:</b>					
<a href="#">67</a>	5 of 9	<b>ENE/161.8</b>	<b>72.6 / -2.34</b>	<b>Besner-Vered (1980) Limited</b> 245 Cooper St Ottawa ON K2C 0R3	<b>ECA</b>
<b>Approval No:</b> 8520-7FHNZY <b>Approval Date:</b> 2008-06-20 <b>Status:</b> Approved <b>Record Type:</b> ECA <b>Link Source:</b> IDS <b>SWP Area Name:</b> Rideau Valley <b>Approval Type:</b> ECA-AIR <b>Project Type:</b> AIR <b>Business Name:</b> Besner-Vered (1980) Limited <b>Address:</b> 245 Cooper St <b>Full Address:</b> <b>Full PDF Link:</b> <a href="https://www.accessenvironment.ene.gov.on.ca/instruments/4561-7D4L3H-14.pdf">https://www.accessenvironment.ene.gov.on.ca/instruments/4561-7D4L3H-14.pdf</a> <b>PDF Site Location:</b>				<b>MOE District:</b> Ottawa <b>City:</b> <b>Longitude:</b> -75.692 <b>Latitude:</b> 45.41837 <b>Geometry X:</b> <b>Geometry Y:</b>	
<a href="#">67</a>	6 of 9	<b>ENE/161.8</b>	<b>72.6 / -2.34</b>	<b>Besner Vered (1980) Ltd</b> 245 Cooper Street Ottawa ON K2P 0G2	<b>GEN</b>
<b>Generator No:</b> ON3910983 <b>SIC Code:</b> <b>SIC Description:</b> <b>Approval Years:</b> As of Dec 2018				<b>Status:</b> Registered <b>Co Admin:</b> <b>Choice of Contact:</b> <b>Phone No Admin:</b>	

Map Key	Number of Records	Direction/ Distance (m)	Elev/Diff (m)	Site	DB
<b>PO Box No:</b> <b>Country:</b>	Canada			<b>Contam. Facility:</b> <b>MHSW Facility:</b>	
<b><u>Detail(s)</u></b>					
<b>Waste Class:</b> <b>Waste Class Desc:</b>	243 D PCB				
<a href="#">67</a>	7 of 9	<b>ENE/161.8</b>	<b>72.6 / -2.34</b>	<b>Besner Vered (1980) Ltd</b> <b>245 Cooper Street</b> <b>Ottawa ON K2P 0G2</b>	<b>GEN</b>
<b>Generator No:</b> <b>SIC Code:</b> <b>SIC Description:</b> <b>Approval Years:</b> <b>PO Box No:</b> <b>Country:</b>	ON3910983  As of Jul 2020 Canada			<b>Status:</b> Registered <b>Co Admin:</b> <b>Choice of Contact:</b> <b>Phone No Admin:</b> <b>Contam. Facility:</b> <b>MHSW Facility:</b>	
<b><u>Detail(s)</u></b>					
<b>Waste Class:</b> <b>Waste Class Desc:</b>	243 D PCB				
<a href="#">67</a>	8 of 9	<b>ENE/161.8</b>	<b>72.6 / -2.34</b>	<b>Besner Vered (1980) Ltd</b> <b>245 Cooper Street</b> <b>Ottawa ON K2P 0G2</b>	<b>GEN</b>
<b>Generator No:</b> <b>SIC Code:</b> <b>SIC Description:</b> <b>Approval Years:</b> <b>PO Box No:</b> <b>Country:</b>	ON3910983  As of Nov 2021 Canada			<b>Status:</b> Registered <b>Co Admin:</b> <b>Choice of Contact:</b> <b>Phone No Admin:</b> <b>Contam. Facility:</b> <b>MHSW Facility:</b>	
<b><u>Detail(s)</u></b>					
<b>Waste Class:</b> <b>Waste Class Desc:</b>	243 D PCB				
<a href="#">67</a>	9 of 9	<b>ENE/161.8</b>	<b>72.6 / -2.34</b>	<b>Besner Vered (1980) Ltd</b> <b>245 Cooper Street</b> <b>Ottawa ON K2P 0G2</b>	<b>GEN</b>
<b>Generator No:</b> <b>SIC Code:</b> <b>SIC Description:</b> <b>Approval Years:</b> <b>PO Box No:</b> <b>Country:</b>	ON3910983  As of Apr 2022 Canada			<b>Status:</b> Registered <b>Co Admin:</b> <b>Choice of Contact:</b> <b>Phone No Admin:</b> <b>Contam. Facility:</b> <b>MHSW Facility:</b>	
<b><u>Detail(s)</u></b>					
<b>Waste Class:</b> <b>Waste Class Desc:</b>	243 D PCBS				
<a href="#">68</a>	1 of 2	<b>WNW/163.8</b>	<b>75.9 / 0.97</b>	<b>100 Gloucester Street</b> <b>Ottawa ON K2P 0A4</b>	<b>EHS</b>

Map Key	Number of Records	Direction/ Distance (m)	Elev/Diff (m)	Site	DB
<b>Order No:</b> 20110404006 <b>Status:</b> C <b>Report Type:</b> Custom Report <b>Report Date:</b> 4/8/2011 <b>Date Received:</b> 4/4/2011 9:22:13 AM <b>Previous Site Name:</b> <b>Lot/Building Size:</b> <b>Additional Info Ordered:</b>					
<b>Nearest Intersection:</b> <b>Municipality:</b> <b>Client Prov/State:</b> ON <b>Search Radius (km):</b> 0.25 <b>X:</b> -75.695503 <b>Y:</b> 45.418922					
<a href="#">68</a>	2 of 2	WNW/163.8	75.9 / 0.97	100 Gloucester Street Ottawa ON K2P 0A2	EHS
<b>Order No:</b> 20180515095 <b>Status:</b> C <b>Report Type:</b> Standard Report <b>Report Date:</b> 22-MAY-18 <b>Date Received:</b> 15-MAY-18 <b>Previous Site Name:</b> <b>Lot/Building Size:</b> <b>Additional Info Ordered:</b>					
<b>Nearest Intersection:</b> <b>Municipality:</b> <b>Client Prov/State:</b> ON <b>Search Radius (km):</b> .25 <b>X:</b> -75.695824 <b>Y:</b> 45.418863					
<a href="#">69</a>	1 of 1	NNW/163.8	73.8 / -1.12	70 Gloucester Street Ottawa ON K2P 0A2	EHS
<b>Order No:</b> 20071221012 <b>Status:</b> C <b>Report Type:</b> CAN - Custom Report <b>Report Date:</b> 1/2/2008 <b>Date Received:</b> 12/21/2007 <b>Previous Site Name:</b> <b>Lot/Building Size:</b> <b>Additional Info Ordered:</b> Fire Insur. Maps And /or Site Plans					
<b>Nearest Intersection:</b> <b>Municipality:</b> <b>Client Prov/State:</b> <b>Search Radius (km):</b> 0.25 <b>X:</b> -75.694792 <b>Y:</b> 45.419334					
<a href="#">70</a>	1 of 3	WNW/163.9	75.9 / 0.97	DEPARTMENT OF(OUT OF BUSINESS) 17-714 DENTAL CLINIC LAB. 100 GLOUCESTER STREET, SUITE 602 OTTAWA ON K2P 0A4	GEN
<b>Generator No:</b> ON0046580 <b>SIC Code:</b> 8689 <b>SIC Description:</b> OTHER HEALTH LAB. <b>Approval Years:</b> 92,93,95,96,97 <b>PO Box No:</b> <b>Country:</b>					
<b>Status:</b> <b>Co Admin:</b> <b>Choice of Contact:</b> <b>Phone No Admin:</b> <b>Contam. Facility:</b> <b>MHSW Facility:</b>					
<b>Detail(s)</b>					
<b>Waste Class:</b> 114					
<b>Waste Class Desc:</b> OTHER INORGANIC ACID WASTES					
<b>Waste Class:</b> 146					
<b>Waste Class Desc:</b> OTHER SPECIFIED INORGANICS					
<b>Waste Class:</b> 148					
<b>Waste Class Desc:</b> INORGANIC LABORATORY CHEMICALS					
<b>Waste Class:</b> 211					
<b>Waste Class Desc:</b> AROMATIC SOLVENTS					
<b>Waste Class:</b> 212					

Map Key	Number of Records	Direction/ Distance (m)	Elev/Diff (m)	Site	DB
<b>Waste Class Desc:</b>		ALIPHATIC SOLVENTS			
<b>Waste Class:</b>		262			
<b>Waste Class Desc:</b>		DETERGENTS/SOAPS			
<b>Waste Class:</b>		263			
<b>Waste Class Desc:</b>		ORGANIC LABORATORY CHEMICALS			
<b>Waste Class:</b>		264			
<b>Waste Class Desc:</b>		PHOTOPROCESSING WASTES			
<b>Waste Class:</b>		266			
<b>Waste Class Desc:</b>		PHENOLIC WASTES			
<b>Waste Class:</b>		312			
<b>Waste Class Desc:</b>		PATHOLOGICAL WASTES			
<a href="#">70</a>	2 of 3	WNW/163.9	75.9 / 0.97	DEPARTMENT OF NATIONAL DEFENCE 17-714 DENTAL CLINIC LAB. 100 GLOUCESTER STREET, SUITE 602 OTTAWA ON K2P 0A4	GEN
<b>Generator No:</b>		ON0046580		<b>Status:</b>	
<b>SIC Code:</b>		8689		<b>Co Admin:</b>	
<b>SIC Description:</b>		OTHER HEALTH LAB.		<b>Choice of Contact:</b>	
<b>Approval Years:</b>		94		<b>Phone No Admin:</b>	
<b>PO Box No:</b>				<b>Contam. Facility:</b>	
<b>Country:</b>				<b>MHSW Facility:</b>	
<b><u>Detail(s)</u></b>					
<b>Waste Class:</b>		148			
<b>Waste Class Desc:</b>		INORGANIC LABORATORY CHEMICALS			
<b>Waste Class:</b>		114			
<b>Waste Class Desc:</b>		OTHER INORGANIC ACID WASTES			
<b>Waste Class:</b>		146			
<b>Waste Class Desc:</b>		OTHER SPECIFIED INORGANICS			
<b>Waste Class:</b>		211			
<b>Waste Class Desc:</b>		AROMATIC SOLVENTS			
<b>Waste Class:</b>		212			
<b>Waste Class Desc:</b>		ALIPHATIC SOLVENTS			
<b>Waste Class:</b>		262			
<b>Waste Class Desc:</b>		DETERGENTS/SOAPS			
<b>Waste Class:</b>		263			
<b>Waste Class Desc:</b>		ORGANIC LABORATORY CHEMICALS			
<b>Waste Class:</b>		264			
<b>Waste Class Desc:</b>		PHOTOPROCESSING WASTES			
<b>Waste Class:</b>		266			
<b>Waste Class Desc:</b>		PHENOLIC WASTES			
<b>Waste Class:</b>		312			
<b>Waste Class Desc:</b>		PATHOLOGICAL WASTES			
<a href="#">70</a>	3 of 3	WNW/163.9	75.9 / 0.97	DEPT. OF NATIONAL DEFENCE(OUT OF BUS.) DENTAL CLINIC LAB 100 GLOUCESTER	GEN

Map Key	Number of Records	Direction/ Distance (m)	Elev/Diff (m)	Site	DB
---------	-------------------	-------------------------	---------------	------	----

STREET, SUITE 602  
OTTAWA ON K2P 0A4

Generator No: ON0046580  
SIC Code: 8689  
SIC Description: OTHER HEALTH LAB.  
Approval Years: 98  
PO Box No:  
Country:

Status:  
Co Admin:  
Choice of Contact:  
Phone No Admin:  
Contam. Facility:  
MHSW Facility:

Detail(s)

Waste Class: 114  
Waste Class Desc: OTHER INORGANIC ACID WASTES

Waste Class: 146  
Waste Class Desc: OTHER SPECIFIED INORGANICS

Waste Class: 148  
Waste Class Desc: INORGANIC LABORATORY CHEMICALS

Waste Class: 211  
Waste Class Desc: AROMATIC SOLVENTS

Waste Class: 212  
Waste Class Desc: ALIPHATIC SOLVENTS

Waste Class: 262  
Waste Class Desc: DETERGENTS/SOAPS

Waste Class: 263  
Waste Class Desc: ORGANIC LABORATORY CHEMICALS

Waste Class: 264  
Waste Class Desc: PHOTOPROCESSING WASTES

Waste Class: 266  
Waste Class Desc: PHENOLIC WASTES

Waste Class: 312  
Waste Class Desc: PATHOLOGICAL WASTES

[71](#) 1 of 1 S/165.1 74.9 / -0.03 ON **BORE**

Borehole ID:	613299	Inclin FLG:	No
OGF ID:	215514600	SP Status:	Initial Entry
Status:		Surv Elev:	No
Type:	Borehole	Piezometer:	No
Use:		Primary Name:	
Completion Date:	SEP-1933	Municipality:	
Static Water Level:	10.3	Lot:	
Primary Water Use:		Township:	
Sec. Water Use:		Latitude DD:	45.416483
Total Depth m:	-999	Longitude DD:	-75.693862
Depth Ref:	Ground Surface	UTM Zone:	18
Depth Elev:		Easting:	445711
Drill Method:		Northing:	5029452
Orig Ground Elev m:	71.3	Location Accuracy:	
Elev Reliabil Note:		Accuracy:	Not Applicable
DEM Ground Elev m:	72.1		
Concession:			
Location D:			
Survey D:			

Map Key	Number of Records	Direction/ Distance (m)	Elev/Diff (m)	Site	DB
---------	-------------------	----------------------------	------------------	------	----

Comments:

**Borehole Geology Stratum**

**Geology Stratum ID:** 218394567  
**Top Depth:** 3.4  
**Bottom Depth:**  
**Material Color:** Grey  
**Material 1:** Clay  
**Material 2:**  
**Material 3:**  
**Material 4:**  
**Gsc Material Description:**  
**Stratum Description:** CLAY. SOFT. SOFT. CLAY. GREY,FIRM. CLAY. GREY,FIRM. TILL. COMPACT. BEDROCK. FOSSILIFER  
 \*\*Note: Many records provided by the department have a truncated [Stratum Description] field.

**Mat Consistency:** Compact  
**Material Moisture:**  
**Material Texture:**  
**Non Geo Mat Type:**  
**Geologic Formation:**  
**Geologic Group:**  
**Geologic Period:**  
**Depositional Gen:**

**Geology Stratum ID:** 218394565  
**Top Depth:** 0  
**Bottom Depth:** 1.5  
**Material Color:**  
**Material 1:** Sand  
**Material 2:**  
**Material 3:**  
**Material 4:**  
**Gsc Material Description:**  
**Stratum Description:** SAND.

**Mat Consistency:**  
**Material Moisture:**  
**Material Texture:**  
**Non Geo Mat Type:**  
**Geologic Formation:**  
**Geologic Group:**  
**Geologic Period:**  
**Depositional Gen:**

**Geology Stratum ID:** 218394566  
**Top Depth:** 1.5  
**Bottom Depth:** 3.4  
**Material Color:**  
**Material 1:** Clay  
**Material 2:**  
**Material 3:**  
**Material 4:**  
**Gsc Material Description:**  
**Stratum Description:** CLAY. FIRM.

**Mat Consistency:** Firm  
**Material Moisture:**  
**Material Texture:**  
**Non Geo Mat Type:**  
**Geologic Formation:**  
**Geologic Group:**  
**Geologic Period:**  
**Depositional Gen:**

**Source**

**Source Type:** Data Survey  
**Source Orig:** Geological Survey of Canada  
**Source Date:** 1956-1972  
**Confidence:** H  
**Observatio:**  
**Source Name:** Urban Geology Automated Information System (UGAIS)  
**Source Details:** File: OTTAWA2.txt RecordID: 058070 NTS\_Sheet: 31G05G  
**Confiden 1:** Logged by professional. Exact and complete description of material and properties.

**Source Appl:** Spatial/Tabular  
**Source Iden:** 1  
**Scale or Res:** Varies  
**Horizontal:** NAD27  
**Verticalda:** Mean Average Sea Level

**Source List**

**Source Identifier:** 1  
**Source Type:** Data Survey  
**Source Date:** 1956-1972  
**Scale or Resolution:** Varies  
**Source Name:** Urban Geology Automated Information System (UGAIS)  
**Source Originators:** Geological Survey of Canada

**Horizontal Datum:** NAD27  
**Vertical Datum:** Mean Average Sea Level  
**Projection Name:** Universal Transverse Mercator

<a href="#">72</a>	1 of 1	SSE/166.1	74.9 / -0.03	GLENVIEW CORPORATION 270 SOMERSET WEST OTTAWA ON K2P 0J7	GEN
--------------------	--------	-----------	--------------	--	-----



Map Key	Number of Records	Direction/ Distance (m)	Elev/Diff (m)	Site	DB
<b>Generator No:</b> ON6707052 <b>SIC Code:</b> <b>SIC Description:</b> <b>Approval Years:</b> 02,03,04 <b>PO Box No:</b> <b>Country:</b>				<b>Status:</b> <b>Co Admin:</b> <b>Choice of Contact:</b> <b>Phone No Admin:</b> <b>Contam. Facility:</b> <b>MHSW Facility:</b>	
<b><u>Detail(s)</u></b>					
<b>Waste Class:</b> 145 <b>Waste Class Desc:</b> PAINT/PIGMENT/COATING RESIDUES					
<b>Waste Class:</b> 252 <b>Waste Class Desc:</b> WASTE OILS & LUBRICANTS					
<a href="#">73</a>	1 of 4	ESE/166.2	73.9 / -1.03	R.M. OF OTTAWA-CARLETON SOMERSET ST./METCALFE ST. OTTAWA CITY ON	CA
<b>Certificate #:</b> 7-0343-99-99 <b>Application Year:</b> 99 <b>Issue Date:</b> 5/21/1999 <b>Approval Type:</b> Municipal water <b>Status:</b> Approved <b>Application Type:</b> <b>Client Name:</b> <b>Client Address:</b> <b>Client City:</b> <b>Client Postal Code:</b> <b>Project Description:</b> <b>Contaminants:</b> <b>Emission Control:</b>					
<a href="#">73</a>	2 of 4	ESE/166.2	73.9 / -1.03	City of Ottawa Somerset Street and Metcalfe Street Ottawa ON	CA
<b>Certificate #:</b> 6578-6H3J45 <b>Application Year:</b> 2005 <b>Issue Date:</b> 10/11/2005 <b>Approval Type:</b> Municipal and Private Sewage Works <b>Status:</b> Approved <b>Application Type:</b> <b>Client Name:</b> <b>Client Address:</b> <b>Client City:</b> <b>Client Postal Code:</b> <b>Project Description:</b> <b>Contaminants:</b> <b>Emission Control:</b>					
<a href="#">73</a>	3 of 4	ESE/166.2	73.9 / -1.03	City of Ottawa Somerset Street and Metcalfe St Ottawa ON K2G 6J8	ECA
<b>Approval No:</b> 6578-6H3J45 <b>Approval Date:</b> 2005-10-11 <b>Status:</b> Approved <b>Record Type:</b> ECA <b>Link Source:</b> IDS <b>SWP Area Name:</b>				<b>MOE District:</b> <b>City:</b> <b>Longitude:</b> <b>Latitude:</b> <b>Geometry X:</b> <b>Geometry Y:</b>	

Map Key	Number of Records	Direction/ Distance (m)	Elev/Diff (m)	Site	DB
<b>Approval Type:</b> <b>Project Type:</b> <b>Business Name:</b> <b>Address:</b> <b>Full Address:</b> <b>Full PDF Link:</b> <b>PDF Site Location:</b>		ECA-MUNICIPAL AND PRIVATE SEWAGE WORKS MUNICIPAL AND PRIVATE SEWAGE WORKS City of Ottawa Somerset Street and Metcalfe St https://www.accessenvironment.ene.gov.on.ca/instruments/9286-6GTRNN-14.pdf			
<a href="#">73</a>	4 of 4	ESE/166.2	73.9 / -1.03	<b>City of Ottawa</b> <b>Somerset Street and Metcalfe St</b> <b>Ottawa ON K2G 6J8</b>	ECA
<b>Approval No:</b> <b>Approval Date:</b> <b>Status:</b> <b>Record Type:</b> <b>Link Source:</b> <b>SWP Area Name:</b> <b>Approval Type:</b> <b>Project Type:</b> <b>Business Name:</b> <b>Address:</b> <b>Full Address:</b> <b>Full PDF Link:</b> <b>PDF Site Location:</b>		7047-6H3HYB 2005-10-11 Approved ECA IDS ECA-Municipal Drinking Water Systems Municipal Drinking Water Systems City of Ottawa Somerset Street and Metcalfe St		<b>MOE District:</b> <b>City:</b> <b>Longitude:</b> <b>Latitude:</b> <b>Geometry X:</b> <b>Geometry Y:</b>	
<a href="#">74</a>	1 of 1	WSW/167.3	75.9 / 0.97	<b>355 Cooper St</b> <b>Ottawa ON K2P0G8</b>	EHS
<b>Order No:</b> <b>Status:</b> <b>Report Type:</b> <b>Report Date:</b> <b>Date Received:</b> <b>Previous Site Name:</b> <b>Lot/Building Size:</b> <b>Additional Info Ordered:</b>		20170821056 C Standard Report 28-AUG-17 21-AUG-17 Fire Insur. Maps and/or Site Plans; City Directory		<b>Nearest Intersection:</b> <b>Municipality:</b> <b>Client Prov/State:</b> <b>Search Radius (km):</b> <b>X:</b> <b>Y:</b>	
<a href="#">75</a>	1 of 1	SE/169.6	73.9 / -1.03	<b>258-260 Somerset Street West</b> <b>Ottawa ON K2P 0J6</b>	EHS
<b>Order No:</b> <b>Status:</b> <b>Report Type:</b> <b>Report Date:</b> <b>Date Received:</b> <b>Previous Site Name:</b> <b>Lot/Building Size:</b> <b>Additional Info Ordered:</b>		20050919026 C Custom Report 9/28/2005 9/19/2005		<b>Nearest Intersection:</b> <b>Municipality:</b> <b>Client Prov/State:</b> <b>Search Radius (km):</b> <b>X:</b> <b>Y:</b>	
<a href="#">76</a>	1 of 1	SSW/169.8	75.9 / 0.97	<b>ON</b>	WWIS
<b>Well ID:</b> <b>Construction Date:</b> <b>Use 1st:</b> <b>Use 2nd:</b> <b>Final Well Status:</b> <b>Water Type:</b>		7382859		<b>Flowing (Y/N):</b> <b>Flow Rate:</b> <b>Data Entry Status:</b> <b>Data Src:</b> <b>Date Received:</b> <b>Selected Flag:</b>	

Map Key	Number of Records	Direction/ Distance (m)	Elev/Diff (m)	Site	DB
<b>Casing Material:</b>					
<b>Audit No:</b>	Z343100			<b>Abandonment Rec:</b>	
<b>Tag:</b>	A302968			<b>Contractor:</b>	7241
<b>Constructn Method:</b>				<b>Form Version:</b>	7
<b>Elevation (m):</b>				<b>Owner:</b>	
<b>Elevatn Reliabilty:</b>				<b>County:</b>	OTTAWA-CARLETON
<b>Depth to Bedrock:</b>				<b>Lot:</b>	
<b>Well Depth:</b>				<b>Concession:</b>	
<b>Overburden/Bedrock:</b>				<b>Concession Name:</b>	
<b>Pump Rate:</b>				<b>Easting NAD83:</b>	
<b>Static Water Level:</b>				<b>Northing NAD83:</b>	
<b>Clear/Cloudy:</b>				<b>Zone:</b>	
<b>Municipality:</b>	OTTAWA CITY			<b>UTM Reliability:</b>	
<b>Site Info:</b>					
<b><u>Bore Hole Information</u></b>					
<b>Bore Hole ID:</b>	1008639565			<b>Elevation:</b>	
<b>DP2BR:</b>				<b>Elevrc:</b>	
<b>Spatial Status:</b>				<b>Zone:</b>	18
<b>Code OB:</b>				<b>East83:</b>	445633.00
<b>Code OB Desc:</b>				<b>North83:</b>	5029462.00
<b>Open Hole:</b>				<b>Org CS:</b>	UTM83
<b>Cluster Kind:</b>				<b>UTMRC:</b>	4
<b>Date Completed:</b>	19-Feb-2021 00:00:00			<b>UTMRC Desc:</b>	margin of error : 30 m - 100 m
<b>Remarks:</b>				<b>Location Method:</b>	wwr
<b>Loc Method Desc:</b>	on Water Well Record				
<b>Elevrc Desc:</b>					
<b>Location Source Date:</b>					
<b>Improvement Location Source:</b>					
<b>Improvement Location Method:</b>					
<b>Source Revision Comment:</b>					
<b>Supplier Comment:</b>					
<b><u>Links</u></b>					
<b>Bore Hole ID:</b>	1008639565			<b>Tag No:</b>	A302968
<b>Depth M:</b>				<b>Contractor:</b>	7241
<b>Year Completed:</b>	2021			<b>Path:</b>	
<b>Well Completed Dt:</b>	2021/02/19			<b>Latitude:</b>	45.4165650729785
<b>Audit No:</b>	Z343100			<b>Longitude:</b>	-75.6948562475249
<b>77</b>	1 of 1	WNW/171.8	75.9 / 0.97	110 Gloucester St Ottawa ON K2P 0A2	EHS
<b>Order No:</b>	20040413014			<b>Nearest Intersection:</b>	Gloucester Street and O'Connor Street
<b>Status:</b>	C			<b>Municipality:</b>	
<b>Report Type:</b>	Custom Report			<b>Client Prov/State:</b>	ON
<b>Report Date:</b>	4/22/04			<b>Search Radius (km):</b>	0.25
<b>Date Received:</b>	4/13/04			<b>X:</b>	-75.695867
<b>Previous Site Name:</b>				<b>Y:</b>	45.41897
<b>Lot/Building Size:</b>					
<b>Additional Info Ordered:</b>					
<b>78</b>	1 of 1	ENE/172.4	71.8 / -3.16	182-184 Lisgar Street Ottawa ON K2P 0C4	EHS
<b>Order No:</b>	20081215002			<b>Nearest Intersection:</b>	Lisgar Street and Elgin Street
<b>Status:</b>	C			<b>Municipality:</b>	
<b>Report Type:</b>	Standard Report			<b>Client Prov/State:</b>	ON
<b>Report Date:</b>	12/16/2008			<b>Search Radius (km):</b>	0.25
<b>Date Received:</b>	12/15/2008			<b>X:</b>	-75.692063

Map Key	Number of Records	Direction/ Distance (m)	Elev/Diff (m)	Site	DB
<b>Previous Site Name:</b>				Y:	45.418766
<b>Lot/Building Size:</b>					
<b>Additional Info Ordered:</b>		Fire Insur. Maps and/or Site Plans			

<a href="#">79</a>	1 of 1	WSW/176.1	76.2 / 1.28	355 COOPER ST OTTAWA ON	WWIS
<b>Well ID:</b>	7305581			<b>Flowing (Y/N):</b>	
<b>Construction Date:</b>				<b>Flow Rate:</b>	
<b>Use 1st:</b>	Test Hole			<b>Data Entry Status:</b>	
<b>Use 2nd:</b>	Monitoring			<b>Data Src:</b>	
<b>Final Well Status:</b>	Observation Wells			<b>Date Received:</b>	13-Feb-2018 00:00:00
<b>Water Type:</b>				<b>Selected Flag:</b>	TRUE
<b>Casing Material:</b>				<b>Abandonment Rec:</b>	
<b>Audit No:</b>	Z212305			<b>Contractor:</b>	7241
<b>Tag:</b>	A182694			<b>Form Version:</b>	7
<b>Constructn Method:</b>				<b>Owner:</b>	
<b>Elevation (m):</b>				<b>County:</b>	OTTAWA-CARLETON
<b>Elevatn Reliabilty:</b>				<b>Lot:</b>	
<b>Depth to Bedrock:</b>				<b>Concession:</b>	
<b>Well Depth:</b>				<b>Concession Name:</b>	
<b>Overburden/Bedrock:</b>				<b>Easting NAD83:</b>	
<b>Pump Rate:</b>				<b>Northing NAD83:</b>	
<b>Static Water Level:</b>				<b>Zone:</b>	
<b>Clear/Cloudy:</b>				<b>UTM Reliability:</b>	
<b>Municipality:</b>	OTTAWA CITY				
<b>Site Info:</b>					

PDF URL (Map):

Additional Detail(s) (Map)

<b>Well Completed Date:</b>	2018/01/09
<b>Year Completed:</b>	2018
<b>Depth (m):</b>	7.62
<b>Latitude:</b>	45.4170721165401
<b>Longitude:</b>	-75.6958466010876
<b>Path:</b>	

Bore Hole Information

<b>Bore Hole ID:</b>	1006985637	<b>Elevation:</b>	
<b>DP2BR:</b>		<b>Elevrc:</b>	
<b>Spatial Status:</b>		<b>Zone:</b>	18
<b>Code OB:</b>		<b>East83:</b>	445556.00
<b>Code OB Desc:</b>		<b>North83:</b>	5029519.00
<b>Open Hole:</b>		<b>Org CS:</b>	UTM83
<b>Cluster Kind:</b>		<b>UTMRC:</b>	4
<b>Date Completed:</b>	09-Jan-2018 00:00:00	<b>UTMRC Desc:</b>	margin of error : 30 m - 100 m
<b>Remarks:</b>		<b>Location Method:</b>	wwr
<b>Loc Method Desc:</b>	on Water Well Record		
<b>Elevrc Desc:</b>			
<b>Location Source Date:</b>			
<b>Improvement Location Source:</b>			
<b>Improvement Location Method:</b>			
<b>Source Revision Comment:</b>			
<b>Supplier Comment:</b>			

Overburden and Bedrock

Materials Interval

<b>Map Key</b>	<b>Number of Records</b>	<b>Direction/ Distance (m)</b>	<b>Elev/Diff (m)</b>	<b>Site</b>	<b>DB</b>
<b>Formation ID:</b>		1007145621			
<b>Layer:</b>		2			
<b>Color:</b>		6			
<b>General Color:</b>		BROWN			
<b>Mat1:</b>		05			
<b>Most Common Material:</b>		CLAY			
<b>Mat2:</b>		06			
<b>Mat2 Desc:</b>		SILT			
<b>Mat3:</b>		85			
<b>Mat3 Desc:</b>		SOFT			
<b>Formation Top Depth:</b>		1.8300000429153442			
<b>Formation End Depth:</b>		4.570000171661377			
<b>Formation End Depth UOM:</b>		m			
<b><u>Overburden and Bedrock</u></b>					
<b><u>Materials Interval</u></b>					
<b>Formation ID:</b>		1007145620			
<b>Layer:</b>		1			
<b>Color:</b>		6			
<b>General Color:</b>		BROWN			
<b>Mat1:</b>		01			
<b>Most Common Material:</b>		FILL			
<b>Mat2:</b>					
<b>Mat2 Desc:</b>					
<b>Mat3:</b>					
<b>Mat3 Desc:</b>					
<b>Formation Top Depth:</b>		0.0			
<b>Formation End Depth:</b>		1.8300000429153442			
<b>Formation End Depth UOM:</b>		m			
<b><u>Overburden and Bedrock</u></b>					
<b><u>Materials Interval</u></b>					
<b>Formation ID:</b>		1007145622			
<b>Layer:</b>		3			
<b>Color:</b>		2			
<b>General Color:</b>		GREY			
<b>Mat1:</b>		06			
<b>Most Common Material:</b>		SILT			
<b>Mat2:</b>		05			
<b>Mat2 Desc:</b>		CLAY			
<b>Mat3:</b>		85			
<b>Mat3 Desc:</b>		SOFT			
<b>Formation Top Depth:</b>		4.570000171661377			
<b>Formation End Depth:</b>		7.619999885559082			
<b>Formation End Depth UOM:</b>		m			
<b><u>Annular Space/Abandonment</u></b>					
<b><u>Sealing Record</u></b>					
<b>Plug ID:</b>		1007145631			
<b>Layer:</b>		2			
<b>Plug From:</b>		0.3100000023841858			
<b>Plug To:</b>		3.9600000381469727			
<b>Plug Depth UOM:</b>		m			
<b><u>Annular Space/Abandonment</u></b>					
<b><u>Sealing Record</u></b>					
<b>Plug ID:</b>		1007145630			
<b>Layer:</b>		1			

<i>Map Key</i>	<i>Number of Records</i>	<i>Direction/ Distance (m)</i>	<i>Elev/Diff (m)</i>	<i>Site</i>	<i>DB</i>
<i>Plug From:</i>		0.0			
<i>Plug To:</i>		0.3100000023841858			
<i>Plug Depth UOM:</i>		m			
<b><u>Annular Space/Abandonment Sealing Record</u></b>					
<i>Plug ID:</i>		1007145632			
<i>Layer:</i>		3			
<i>Plug From:</i>		3.9600000381469727			
<i>Plug To:</i>		7.619999885559082			
<i>Plug Depth UOM:</i>		m			
<b><u>Method of Construction &amp; Well Use</u></b>					
<i>Method Construction ID:</i>		1007145629			
<i>Method Construction Code:</i>		D			
<i>Method Construction:</i>		Direct Push			
<i>Other Method Construction:</i>					
<b><u>Pipe Information</u></b>					
<i>Pipe ID:</i>		1007145619			
<i>Casing No:</i>		0			
<i>Comment:</i>					
<i>Alt Name:</i>					
<b><u>Construction Record - Casing</u></b>					
<i>Casing ID:</i>		1007145625			
<i>Layer:</i>		1			
<i>Material:</i>		5			
<i>Open Hole or Material:</i>		PLASTIC			
<i>Depth From:</i>		0.0			
<i>Depth To:</i>		4.570000171661377			
<i>Casing Diameter:</i>		4.03000020980835			
<i>Casing Diameter UOM:</i>		cm			
<i>Casing Depth UOM:</i>		m			
<b><u>Construction Record - Screen</u></b>					
<i>Screen ID:</i>		1007145626			
<i>Layer:</i>		1			
<i>Slot:</i>		19			
<i>Screen Top Depth:</i>		457.0			
<i>Screen End Depth:</i>		7.619999885559082			
<i>Screen Material:</i>		5			
<i>Screen Depth UOM:</i>		m			
<i>Screen Diameter UOM:</i>		cm			
<i>Screen Diameter:</i>		4.820000171661377			
<b><u>Water Details</u></b>					
<i>Water ID:</i>		1007145624			
<i>Layer:</i>					
<i>Kind Code:</i>					
<i>Kind:</i>					
<i>Water Found Depth:</i>					
<i>Water Found Depth UOM:</i>		m			

Map Key	Number of Records	Direction/ Distance (m)	Elev/Diff (m)	Site	DB
<b><u>Hole Diameter</u></b>					
<b>Hole ID:</b>		1007145623			
<b>Diameter:</b>		8.25			
<b>Depth From:</b>		0.0			
<b>Depth To:</b>		7.619999885559082			
<b>Hole Depth UOM:</b>		m			
<b>Hole Diameter UOM:</b>		cm			
<b><u>Links</u></b>					
<b>Bore Hole ID:</b>	1006985637			<b>Tag No:</b> A182694	
<b>Depth M:</b>	7.62			<b>Contractor:</b> 7241	
<b>Year Completed:</b>	2018			<b>Path:</b> 730\7305581.pdf	
<b>Well Completed Dt:</b>	2018/01/09			<b>Latitude:</b> 45.4170721165401	
<b>Audit No:</b>	Z212305			<b>Longitude:</b> -75.6958466010876	
<a href="#"><u>80</u></a>	1 of 2	WSW/176.8	75.9 / 1.04	City of Ottawa Ottawa ON K2G 6J8	ECA
<b>Approval No:</b>	9955-6EPKBN			<b>MOE District:</b> Ottawa	
<b>Approval Date:</b>	2005-07-28			<b>City:</b>	
<b>Status:</b>	Approved			<b>Longitude:</b> -75.6961	
<b>Record Type:</b>	ECA			<b>Latitude:</b> 45.4174	
<b>Link Source:</b>	IDS			<b>Geometry X:</b>	
<b>SWP Area Name:</b>	Rideau Valley			<b>Geometry Y:</b>	
<b>Approval Type:</b>	ECA-Municipal Drinking Water Systems				
<b>Project Type:</b>	Municipal Drinking Water Systems				
<b>Business Name:</b>	City of Ottawa				
<b>Address:</b>					
<b>Full Address:</b>					
<b>Full PDF Link:</b>					
<b>PDF Site Location:</b>					
<a href="#"><u>80</u></a>	2 of 2	WSW/176.8	75.9 / 1.04	City of Ottawa Laurier Avenue at the Rideau Canal Ottawa ON K1P 1J1	ECA
<b>Approval No:</b>	3577-4ZUKD2			<b>MOE District:</b> Ottawa	
<b>Approval Date:</b>	2001-08-24			<b>City:</b>	
<b>Status:</b>	Approved			<b>Longitude:</b> -75.6961	
<b>Record Type:</b>	ECA			<b>Latitude:</b> 45.4174	
<b>Link Source:</b>	IDS			<b>Geometry X:</b>	
<b>SWP Area Name:</b>	Rideau Valley			<b>Geometry Y:</b>	
<b>Approval Type:</b>	ECA-Municipal and Private Water Works				
<b>Project Type:</b>	Municipal and Private Water Works				
<b>Business Name:</b>	City of Ottawa				
<b>Address:</b>	Laurier Avenue at the Rideau Canal				
<b>Full Address:</b>					
<b>Full PDF Link:</b>					
<b>PDF Site Location:</b>					
<a href="#"><u>81</u></a>	1 of 1	ESE/177.2	72.9 / -2.03	223 Somerset St W Ottawa ON K2P0J1	EHS
<b>Order No:</b>	20161117139			<b>Nearest Intersection:</b>	
<b>Status:</b>	C			<b>Municipality:</b>	
<b>Report Type:</b>	Standard Report			<b>Client Prov/State:</b> ON	
<b>Report Date:</b>	23-NOV-16			<b>Search Radius (km):</b> .25	

Map Key	Number of Records	Direction/ Distance (m)	Elev/Diff (m)	Site	DB
<b>Date Received:</b> 17-NOV-16 <b>Previous Site Name:</b> <b>Lot/Building Size:</b> <b>Additional Info Ordered:</b>					
<a href="#">82</a>	1 of 1	SE/179.8	73.9 / -1.03	Cdn Council-International Law 236 Metcalfe St Suite 215 Ottawa ON K2P 1R3	SCT
<b>Established:</b> 1972 <b>Plant Size (ft²):</b> <b>Employment:</b>					
<b>--Details--</b>					
<b>Description:</b> Periodical Publishers					
<b>SIC/NAICS Code:</b> 511120					
<b>Description:</b> Professional Organizations					
<b>SIC/NAICS Code:</b> 813920					
<a href="#">83</a>	1 of 1	ENE/180.6	71.9 / -3.03	180 Lisgar St Ottawa ON K2P0C4	EHS
<b>Order No:</b> 20130730033 <b>Status:</b> C <b>Report Type:</b> Standard Report <b>Report Date:</b> 06-AUG-13 <b>Date Received:</b> 30-JUL-13 <b>Previous Site Name:</b> <b>Lot/Building Size:</b> <b>Additional Info Ordered:</b>					
<b>Nearest Intersection:</b> <b>Municipality:</b> <b>Client Prov/State:</b> ON <b>Search Radius (km):</b> .25 <b>X:</b> -75.691943 <b>Y:</b> 45.41872					
<a href="#">84</a>	1 of 1	W/180.9	76.0 / 1.12	172 O'Connor Ottawa ON K2P 1T5	EHS
<b>Order No:</b> 20080327001 <b>Status:</b> C <b>Report Type:</b> Complete Report <b>Report Date:</b> 4/4/2008 <b>Date Received:</b> 3/27/2008 <b>Previous Site Name:</b> <b>Lot/Building Size:</b> <b>Additional Info Ordered:</b> Fire Insur. Maps And /or Site Plans					
<b>Nearest Intersection:</b> <b>Municipality:</b> <b>Client Prov/State:</b> ON <b>Search Radius (km):</b> 0.25 <b>X:</b> -75.69635 <b>Y:</b> 45.418209					
<a href="#">85</a>	1 of 1	SSW/182.7	75.9 / 0.97	ON	WWIS
<b>Well ID:</b> 7391114 <b>Construction Date:</b> <b>Use 1st:</b> <b>Use 2nd:</b> <b>Final Well Status:</b> <b>Water Type:</b> <b>Casing Material:</b> <b>Audit No:</b> Z364138 <b>Tag:</b> A302951 <b>Constructn Method:</b> <b>Elevation (m):</b>					
<b>Flowing (Y/N):</b> <b>Flow Rate:</b> <b>Data Entry Status:</b> Yes <b>Data Src:</b> <b>Date Received:</b> 29-Jun-2021 00:00:00 <b>Selected Flag:</b> TRUE <b>Abandonment Rec:</b> <b>Contractor:</b> 7241 <b>Form Version:</b> 7 <b>Owner:</b> <b>County:</b> OTTAWA-CARLETON					



Map Key	Number of Records	Direction/ Distance (m)	Elev/Diff (m)	Site	DB
---------	-------------------	----------------------------	------------------	------	----

**Elevatn Reliabilty:**  
**Depth to Bedrock:**  
**Well Depth:**  
**Overburden/Bedrock:**  
**Pump Rate:**  
**Static Water Level:**  
**Clear/Cloudy:**  
**Municipality:** OTTAWA CITY  
**Site Info:**

**Lot:**  
**Concession:**  
**Concession Name:**  
**Easting NAD83:**  
**Northing NAD83:**  
**Zone:**  
**UTM Reliability:**

**Bore Hole Information**

**Bore Hole ID:** 1008704352  
**DP2BR:**  
**Spatial Status:**  
**Code OB:**  
**Code OB Desc:**  
**Open Hole:**  
**Cluster Kind:**  
**Date Completed:** 25-May-2021 00:00:00  
**Remarks:**  
**Loc Method Desc:** on Water Well Record  
**Elevrc Desc:**  
**Location Source Date:**  
**Improvement Location Source:**  
**Improvement Location Method:**  
**Source Revision Comment:**  
**Supplier Comment:**

**Elevation:**  
**Elevrc:**  
**Zone:** 18  
**East83:** 445624.00  
**North83:** 5029452.00  
**Org CS:** UTM83  
**UTMRC:** 4  
**UTMRC Desc:** margin of error : 30 m - 100 m  
**Location Method:** wwr

**Links**

**Bore Hole ID:** 1008704352  
**Depth M:**  
**Year Completed:** 2021  
**Well Completed Dt:** 2021/05/25  
**Audit No:** Z364138

**Tag No:** A302951  
**Contractor:** 7241  
**Path:** 7397391114.pdf  
**Latitude:** 45.4164743671495  
**Longitude:** -75.6949701625181

[86](#)    1 of 1    **SSW/184.5**    **75.9 / 1.01**    **ON**    **WWIS**

**Well ID:** 7391115  
**Construction Date:**  
**Use 1st:**  
**Use 2nd:**  
**Final Well Status:**  
**Water Type:**  
**Casing Material:**  
**Audit No:** Z364139  
**Tag:** A302952  
**Constructn Method:**  
**Elevation (m):**  
**Elevatn Reliabilty:**  
**Depth to Bedrock:**  
**Well Depth:**  
**Overburden/Bedrock:**  
**Pump Rate:**  
**Static Water Level:**  
**Clear/Cloudy:**  
**Municipality:** OTTAWA CITY  
**Site Info:**

**Flowing (Y/N):**  
**Flow Rate:**  
**Data Entry Status:** Yes  
**Data Src:**  
**Date Received:** 29-Jun-2021 00:00:00  
**Selected Flag:** TRUE  
**Abandonment Rec:**  
**Contractor:** 7241  
**Form Version:** 7  
**Owner:**  
**County:** OTTAWA-CARLETON  
**Lot:**  
**Concession:**  
**Concession Name:**  
**Easting NAD83:**  
**Northing NAD83:**  
**Zone:**  
**UTM Reliability:**

**Bore Hole Information**

Map Key	Number of Records	Direction/ Distance (m)	Elev/Diff (m)	Site	DB
<b>Bore Hole ID:</b> 1008704355 <b>DP2BR:</b> <b>Spatial Status:</b> <b>Code OB:</b> <b>Code OB Desc:</b> <b>Open Hole:</b> <b>Cluster Kind:</b> <b>Date Completed:</b> 25-May-2021 00:00:00 <b>Remarks:</b> <b>Loc Method Desc:</b> on Water Well Record <b>Elevrc Desc:</b> <b>Location Source Date:</b> <b>Improvement Location Source:</b> <b>Improvement Location Method:</b> <b>Source Revision Comment:</b> <b>Supplier Comment:</b>					
<b>Elevation:</b> <b>Elevrc:</b> <b>Zone:</b> 18 <b>East83:</b> 445647.00 <b>North83:</b> 5029441.00 <b>Org CS:</b> UTM83 <b>UTMRC:</b> 4 <b>UTMRC Desc:</b> margin of error : 30 m - 100 m <b>Location Method:</b> wwr					
<b>Links</b>					
<b>Bore Hole ID:</b> 1008704355 <b>Depth M:</b> <b>Year Completed:</b> 2021 <b>Well Completed Dt:</b> 2021/05/25 <b>Audit No:</b> Z364139 <b>Tag No:</b> A302952 <b>Contractor:</b> 7241 <b>Path:</b> 739\7391115.pdf <b>Latitude:</b> 45.4163771485905 <b>Longitude:</b> -75.6946750112729					
<a href="#">87</a>	1 of 7	WSW/184.9	76.7 / 1.77	Claridge Homes Corporation 287 Lisgar Ottawa ON	GEN
<b>Generator No:</b> ON8802785 <b>SIC Code:</b> 236110 <b>SIC Description:</b> <b>Approval Years:</b> 2011 <b>PO Box No:</b> <b>Country:</b> <b>Status:</b> <b>Co Admin:</b> <b>Choice of Contact:</b> <b>Phone No Admin:</b> <b>Contam. Facility:</b> <b>MHSW Facility:</b>					
<a href="#">87</a>	2 of 7	WSW/184.9	76.7 / 1.77	CLARIDGE HOMES (CENTRETOWN) INC. 287 LISGAR STREET OTTAWA ON	GEN
<b>Generator No:</b> ON5102371 <b>SIC Code:</b> 531310 <b>SIC Description:</b> Real Estate Property Managers <b>Approval Years:</b> 2012 <b>PO Box No:</b> <b>Country:</b> <b>Status:</b> <b>Co Admin:</b> <b>Choice of Contact:</b> <b>Phone No Admin:</b> <b>Contam. Facility:</b> <b>MHSW Facility:</b>					
<a href="#">87</a>	3 of 7	WSW/184.9	76.7 / 1.77	Claridge Homes (287 Lisgar) Inc. 287 Lisgar Street City of Ottawa, Ontario CITY OF OTTAWA ON	PTTW
<b>EBR Registry No:</b> 012-4615 <b>Ministry Ref No:</b> 3167-9YDHTN <b>Notice Type:</b> Instrument Decision <b>Notice Stage:</b> <b>Notice Date:</b> November 18, 2015 <b>Proposal Date:</b> July 14, 2015 <b>Year:</b> 2015 <b>Instrument Type:</b> (OWRA s. 34) - Permit to Take Water <b>Off Instrument Name:</b> <b>Posted By:</b> <b>Decision Posted:</b> <b>Exception Posted:</b> <b>Section:</b> <b>Act 1:</b> <b>Act 2:</b> <b>Site Location Map:</b>					

Map Key	Number of Records	Direction/ Distance (m)	Elev/Diff (m)	Site	DB
<b>Company Name:</b>		Claridge Homes (287 Lisgar) Inc.			
<b>Site Address:</b>					
<b>Location Other:</b>					
<b>Proponent Name:</b>					
<b>Proponent Address:</b>		210 Gladstone Avenue , Suite 2001, Ottawa Ontario, Canada K2P 0Y6			
<b>Comment Period:</b>					
<b>URL:</b>					
<b>Site Location Details:</b>					
287 Lisgar Street City of Ottawa, Ontario CITY OF OTTAWA					
<a href="#">87</a>	4 of 7	WSW/184.9	76.7 / 1.77	Claridge Homes Limited Partnership 287 Lisgar Street Ottawa ON K2P 0E1	GEN
<b>Generator No:</b>		ON6723433	<b>Status:</b>		
<b>SIC Code:</b>		531310	<b>Co Admin:</b>		
<b>SIC Description:</b>		REAL ESTATE PROPERTY MANAGERS	<b>Choice of Contact:</b>		CO_OFFICIAL
<b>Approval Years:</b>		2015	<b>Phone No Admin:</b>		
<b>PO Box No:</b>			<b>Contam. Facility:</b>		No
<b>Country:</b>		Canada	<b>MHSW Facility:</b>		No
<b>Detail(s)</b>					
<b>Waste Class:</b>		241			
<b>Waste Class Desc:</b>		HALOGENATED SOLVENTS			
<a href="#">87</a>	5 of 7	WSW/184.9	76.7 / 1.77	Claridge Homes 287 Lisgar Street Ottawa ON K2P 0E1	GEN
<b>Generator No:</b>		ON5558599	<b>Status:</b>		Registered
<b>SIC Code:</b>			<b>Co Admin:</b>		
<b>SIC Description:</b>			<b>Choice of Contact:</b>		
<b>Approval Years:</b>		As of Dec 2017	<b>Phone No Admin:</b>		
<b>PO Box No:</b>			<b>Contam. Facility:</b>		
<b>Country:</b>		Canada	<b>MHSW Facility:</b>		
<b>Detail(s)</b>					
<b>Waste Class:</b>		221 L			
<b>Waste Class Desc:</b>		Light fuels			
<a href="#">87</a>	6 of 7	WSW/184.9	76.7 / 1.77	CLARIDGE HOMES (287 LISGAR) INC. 287 LISGAR STREET, OTTAWA, ON K2P 0E1 Ottawa ON	RSC
<b>RSC ID:</b>		225922	<b>Cert Date:</b>		
<b>RA No:</b>		RA1491-15c	<b>Cert Prop Use No:</b>		
<b>RSC Type:</b>		Phase 1 and 2 RSC with RA	<b>Intended Prop Use:</b>		Residential
<b>Curr Property Use:</b>		Commercial	<b>Qual Person Name:</b>		PAUL HURST
<b>Ministry District:</b>		Ottawa District Office	<b>Stratified (Y/N):</b>		
<b>Filing Date:</b>		2019/07/17	<b>Audit (Y/N):</b>		
<b>Date Ack:</b>			<b>Entire Leg Prop. (Y/N):</b>		
<b>Date Returned:</b>			<b>Accuracy Estimate:</b>		
<b>Restoration Type:</b>			<b>Telephone:</b>		
<b>Soil Type:</b>			<b>Fax:</b>		
<b>Criteria:</b>			<b>Email:</b>		
<b>CPU Issued Sect</b>					

<b>Map Key</b>	<b>Number of Records</b>	<b>Direction/ Distance (m)</b>	<b>Elev/Diff (m)</b>	<b>Site</b>	<b>DB</b>
<b>1686:</b>					
<b>Asmt Roll No:</b>		061404180121700			
<b>Prop ID No (PIN):</b>		04115-0250 (LT)			
<b>Property Municipal Address:</b>		287 LISGAR STREET, OTTAWA, ON K2P 0E1			
<b>Mailing Address:</b>					
<b>Latitude &amp; Longitude:</b>					
<b>UTM Coordinates:</b>					
<b>Consultant:</b>					
<b>Legal Desc:</b>					
<b>Measurement Method:</b>					
<b>Applicable Standards:</b>					
<b>RSC PDF:</b>		<a href="https://www.lrcsde.lrc.gov.on.ca/BFISWebPublic/pub/viewDocument.action?attachmentId=116021&amp;fileName=BROWNFIELDS-E.pdf">https://www.lrcsde.lrc.gov.on.ca/BFISWebPublic/pub/viewDocument.action?attachmentId=116021&amp;fileName=BROWNFIELDS-E.pdf</a>			
<b><u>Document(s) Detail</u></b>					
<b>Document Heading:</b>		Supporting Documents			
<b>Document Name:</b>		RSC Letter - revised July 3 2019.pdf			
<b>Document Type:</b>		Lawyer's letter consisting of a legal description of the property			
<b>Document Link:</b>		<a href="https://www.lrcsde.lrc.gov.on.ca/BFISWebPublic/pub/viewDocument.action?attachmentId=116022&amp;fileName=RSC+Letter+-+revised+July+3+2019.pdf">https://www.lrcsde.lrc.gov.on.ca/BFISWebPublic/pub/viewDocument.action?attachmentId=116022&amp;fileName=RSC+Letter+-+revised+July+3+2019.pdf</a>			
<b>Document Heading:</b>		Supporting Documents			
<b>Document Name:</b>		APEC_Table_Template_with_disclaimer_1529796.pdf			
<b>Document Type:</b>		Area(s) of Potential Environmental Concern			
<b>Document Link:</b>		<a href="https://www.lrcsde.lrc.gov.on.ca/BFISWebPublic/pub/viewDocument.action?attachmentId=116023&amp;fileName=APEC_Table_Template_with_disclaimer_1529796.pdf">https://www.lrcsde.lrc.gov.on.ca/BFISWebPublic/pub/viewDocument.action?attachmentId=116023&amp;fileName=APEC_Table_Template_with_disclaimer_1529796.pdf</a>			
<b>Document Heading:</b>		Supporting Documents			
<b>Document Name:</b>		Transfer and register - OC1842883.pdf			
<b>Document Type:</b>		Copy of any deed(s), transfer(s) or other document(s)			
<b>Document Link:</b>		<a href="https://www.lrcsde.lrc.gov.on.ca/BFISWebPublic/pub/viewDocument.action?attachmentId=116024&amp;fileName=Transfer+and+register+-+OC1842883.pdf">https://www.lrcsde.lrc.gov.on.ca/BFISWebPublic/pub/viewDocument.action?attachmentId=116024&amp;fileName=Transfer+and+register+-+OC1842883.pdf</a>			
<b>Document Heading:</b>		Supporting Documents			
<b>Document Name:</b>		PSS RA1491-15c.xls			
<b>Document Type:</b>		Property Specific Standards			
<b>Document Link:</b>		<a href="https://www.lrcsde.lrc.gov.on.ca/BFISWebPublic/pub/viewDocument.action?attachmentId=116015&amp;fileName=PSS+RA1491-15c.xls">https://www.lrcsde.lrc.gov.on.ca/BFISWebPublic/pub/viewDocument.action?attachmentId=116015&amp;fileName=PSS+RA1491-15c.xls</a>			
<b>Document Heading:</b>		Supporting Documents			
<b>Document Name:</b>		Certificate of Status - July 17 2019.pdf			
<b>Document Type:</b>		Certificate of Status			
<b>Document Link:</b>		<a href="https://www.lrcsde.lrc.gov.on.ca/BFISWebPublic/pub/viewDocument.action?attachmentId=116014&amp;fileName=Certificate+of+Status+-+July+17+2019.pdf">https://www.lrcsde.lrc.gov.on.ca/BFISWebPublic/pub/viewDocument.action?attachmentId=116014&amp;fileName=Certificate+of+Status+-+July+17+2019.pdf</a>			
<b>Document Heading:</b>		Supporting Documents			
<b>Document Name:</b>		Current_and_Past_Use_Table_1529796_rev.pdf			
<b>Document Type:</b>		Table of Current and Past Property Use			
<b>Document Link:</b>		<a href="https://www.lrcsde.lrc.gov.on.ca/BFISWebPublic/pub/viewDocument.action?attachmentId=116025&amp;fileName=Current_and_Past_Use_Table_1529796_rev.pdf">https://www.lrcsde.lrc.gov.on.ca/BFISWebPublic/pub/viewDocument.action?attachmentId=116025&amp;fileName=Current_and_Past_Use_Table_1529796_rev.pdf</a>			
<b>Document Heading:</b>		Supporting Documents			
<b>Document Name:</b>		CSM For RSC.pdf			
<b>Document Type:</b>		Phase 2 Conceptual Site Model			
<b>Document Link:</b>		<a href="https://www.lrcsde.lrc.gov.on.ca/BFISWebPublic/pub/viewDocument.action?attachmentId=116020&amp;fileName=CSM+For+RSC.pdf">https://www.lrcsde.lrc.gov.on.ca/BFISWebPublic/pub/viewDocument.action?attachmentId=116020&amp;fileName=CSM+For+RSC.pdf</a>			
<b>Document Heading:</b>		Supporting Documents			
<b>Document Name:</b>		Survey.pdf			
<b>Document Type:</b>		A Current plan of Survey			
<b>Document Link:</b>		<a href="https://www.lrcsde.lrc.gov.on.ca/BFISWebPublic/pub/viewDocument.action?attachmentId=116082&amp;fileName=Survey.pdf">https://www.lrcsde.lrc.gov.on.ca/BFISWebPublic/pub/viewDocument.action?attachmentId=116082&amp;fileName=Survey.pdf</a>			

Map Key	Number of Records	Direction/ Distance (m)	Elev/Diff (m)	Site	DB
<a href="#">87</a>	7 of 7	WSW/184.9	76.7 / 1.77	Claridge Homes (Carson) Inc. 287 Lisgar Avenue Ottawa ON K2P 1K8	SPL
<b>Ref No:</b>	5656-BLBMXB			<b>Discharger Report:</b>	
<b>Site No:</b>	NA			<b>Material Group:</b>	
<b>Incident Dt:</b>	2020/01/30			<b>Health/Env Conseq:</b>	2 - Minor Environment
<b>Year:</b>				<b>Client Type:</b>	Corporation
<b>Incident Cause:</b>				<b>Sector Type:</b>	Miscellaneous Industrial
<b>Incident Event:</b>	Overflow/Surcharge			<b>Agency Involved:</b>	
<b>Contaminant Code:</b>	13			<b>Nearest Watercourse:</b>	
<b>Contaminant Name:</b>	DIESEL FUEL			<b>Site Address:</b>	287 Lisgar Avenue
<b>Contaminant Limit 1:</b>				<b>Site District Office:</b>	Ottawa
<b>Contam Limit Freq 1:</b>	n/a			<b>Site Postal Code:</b>	K2P 1K8
<b>Contaminant UN No 1:</b>	1202			<b>Site Region:</b>	Eastern
<b>Environment Impact:</b>				<b>Site Municipality:</b>	Ottawa
<b>Nature of Impact:</b>				<b>Site Lot:</b>	
<b>Receiving Medium:</b>				<b>Site Conc:</b>	
<b>Receiving Env:</b>	Land			<b>Northing:</b>	
<b>MOE Response:</b>	No			<b>Easting:</b>	
<b>Dt MOE Arvl on Scn:</b>				<b>Site Geo Ref Accu:</b>	
<b>MOE Reported Dt:</b>	2020/01/30			<b>Site Map Datum:</b>	
<b>Dt Document Closed:</b>	2020/07/17			<b>SAC Action Class:</b>	TSSA - Fuel Safety Branch - Hydrocarbon Fuel Release/Spill
<b>Incident Reason:</b>	Operator/Human Error			<b>Source Type:</b>	Tank - Above Ground
<b>Site Name:</b>	Condo high rise<UNOFFICIAL>				
<b>Site County/District:</b>					
<b>Site Geo Ref Meth:</b>					
<b>Incident Summary:</b>	TSSA FSB: 3L diesel fuel to concrete during re-fill				
<b>Contaminant Qty:</b>	3 L				
<a href="#">88</a>	1 of 1	WSW/184.9	76.7 / 1.77	287 Lisgar Street Ottawa ON	EHS
<b>Order No:</b>	20150506131			<b>Nearest Intersection:</b>	
<b>Status:</b>	C			<b>Municipality:</b>	
<b>Report Type:</b>	Standard Report			<b>Client Prov/State:</b>	ON
<b>Report Date:</b>	13-MAY-15			<b>Search Radius (km):</b>	.25
<b>Date Received:</b>	06-MAY-15			<b>X:</b>	-75.696248
<b>Previous Site Name:</b>				<b>Y:</b>	45.41748
<b>Lot/Building Size:</b>					
<b>Additional Info Ordered:</b>	City Directory				
<a href="#">89</a>	1 of 6	W/185.6	76.6 / 1.69	GVT. OF CAN. - NATIONAL DEFENCE CRAD/DSIS-NATIONAL DEFENCE HEADQUARTERS 190 O'CONNOR ST. OTTAWA ON K1A 1G8	GEN
<b>Generator No:</b>	ON0046540			<b>Status:</b>	
<b>SIC Code:</b>	8111			<b>Co Admin:</b>	
<b>SIC Description:</b>	DEFENCE SERVICES			<b>Choice of Contact:</b>	
<b>Approval Years:</b>	86,87,88,89,90			<b>Phone No Admin:</b>	
<b>PO Box No:</b>				<b>Contam. Facility:</b>	
<b>Country:</b>				<b>MHSW Facility:</b>	
<b>Detail(s)</b>					
<b>Waste Class:</b>	264				
<b>Waste Class Desc:</b>	PHOTOPROCESSING WASTES				

Map Key	Number of Records	Direction/ Distance (m)	Elev/Diff (m)	Site	DB
<a href="#">89</a>	2 of 6	W/185.6	76.6 / 1.69	GVT. OF CAN. - NATIONAL DEFENCE 190 O'CONNOR STREET DIRECTORATE, SCIENTIFIC INFORMAT.SERVICE OTTAWA ON K1A 1G8	GEN
<b>Generator No:</b>	ON0046540			<b>Status:</b>	
<b>SIC Code:</b>	8111			<b>Co Admin:</b>	
<b>SIC Description:</b>	DEFENCE SERVICES			<b>Choice of Contact:</b>	
<b>Approval Years:</b>	92,93,97			<b>Phone No Admin:</b>	
<b>PO Box No:</b>				<b>Contam. Facility:</b>	
<b>Country:</b>				<b>MHSW Facility:</b>	
<b><u>Detail(s)</u></b>					
<b>Waste Class:</b>	264				
<b>Waste Class Desc:</b>	PHOTOPROCESSING WASTES				
<a href="#">89</a>	3 of 6	W/185.6	76.6 / 1.69	GVT. OF CAN. - NATIONAL DEFENCE 18-192 CRAD/DSIS-NATIONAL DEFENCE HEADQUARTERS 190 O'CONNOR ST. OTTAWA ON K1A 1G8	GEN
<b>Generator No:</b>	ON0046540			<b>Status:</b>	
<b>SIC Code:</b>	8111			<b>Co Admin:</b>	
<b>SIC Description:</b>	DEFENCE SERVICES			<b>Choice of Contact:</b>	
<b>Approval Years:</b>	94,95,96			<b>Phone No Admin:</b>	
<b>PO Box No:</b>				<b>Contam. Facility:</b>	
<b>Country:</b>				<b>MHSW Facility:</b>	
<b><u>Detail(s)</u></b>					
<b>Waste Class:</b>	264				
<b>Waste Class Desc:</b>	PHOTOPROCESSING WASTES				
<a href="#">89</a>	4 of 6	W/185.6	76.6 / 1.69	DEPT. OF NATIONAL DEFENCE DEFENCE RESEARCH DEVELOPMENT BRANCH 190 O'CONNOR STREET OTTAWA ON K1A 0K2	GEN
<b>Generator No:</b>	ON0046540			<b>Status:</b>	
<b>SIC Code:</b>	8111			<b>Co Admin:</b>	
<b>SIC Description:</b>	DEFENCE SERVICES			<b>Choice of Contact:</b>	
<b>Approval Years:</b>	98,99,00,01,04			<b>Phone No Admin:</b>	
<b>PO Box No:</b>				<b>Contam. Facility:</b>	
<b>Country:</b>				<b>MHSW Facility:</b>	
<b><u>Detail(s)</u></b>					
<b>Waste Class:</b>	264				
<b>Waste Class Desc:</b>	PHOTOPROCESSING WASTES				
<b>Waste Class:</b>	145				
<b>Waste Class Desc:</b>	PAINT/PIGMENT/COATING RESIDUES				
<b>Waste Class:</b>	213				
<b>Waste Class Desc:</b>	PETROLEUM DISTILLATES				
<a href="#">89</a>	5 of 6	W/185.6	76.6 / 1.69	Canadian Council on Social 190 O'Connor St Suite 100 Ottawa ON K2P 2R3	SCT

Map Key	Number of Records	Direction/ Distance (m)	Elev/Diff (m)	Site	DB
<b>Established:</b> <b>Plant Size (ft²):</b> <b>Employment:</b>		1920			
<b>--Details--</b> <b>Description:</b> <b>SIC/NAICS Code:</b>		Periodical Publishers 511120			
<b>Description:</b> <b>SIC/NAICS Code:</b>		Social Advocacy Organizations 813310			
<b>Description:</b> <b>SIC/NAICS Code:</b>		Civic and Social Organizations 813410			
<b>Description:</b> <b>SIC/NAICS Code:</b>		Business Associations 813910			
<a href="#">89</a>	6 of 6	W/185.6	76.6 / 1.69	190 O'connor St Ottawa ON K2P2R3	EHS
<b>Order No:</b> <b>Status:</b> <b>Report Type:</b> <b>Report Date:</b> <b>Date Received:</b> <b>Previous Site Name:</b> <b>Lot/Building Size:</b> <b>Additional Info Ordered:</b>		20150123005 C Custom Report 28-JAN-15 23-JAN-15		<b>Nearest Intersection:</b> <b>Municipality:</b> <b>Client Prov/State:</b> <b>Search Radius (km):</b> <b>X:</b> <b>Y:</b>	
				ON .25 -75.69601 45.417916	
<a href="#">90</a>	1 of 1	W/187.6	76.6 / 1.69	ENBRIDGE GAS INC 142 NEPEAN ST.,OTTAWA,ON,K2P 2N2,CA ON	PINC
<b>Incident Id:</b> <b>Incident No:</b> <b>Incident Reported Dt:</b> <b>Type:</b> <b>Status Code:</b> <b>Tank Status:</b> <b>Task No:</b> <b>Spills Action Centre:</b> <b>Fuel Type:</b> <b>Fuel Occurrence Tp:</b> <b>Date of Occurrence:</b> <b>Occurrence Start Dt:</b> <b>Depth:</b> <b>Customer Acct Name:</b> <b>Incident Address:</b> <b>Operation Type:</b> <b>Pipeline Type:</b> <b>Regulator Type:</b> <b>Summary:</b> <b>Reported By:</b> <b>Affiliation:</b> <b>Occurrence Desc:</b> <b>Damage Reason:</b> <b>Notes:</b>		2859636 6/3/2020 FS-Pipeline Incident Pipeline Damage Reason Est		<b>Pipe Material:</b> <b>Fuel Category:</b> <b>Health Impact:</b> <b>Environment Impact:</b> <b>Property Damage:</b> <b>Service Interrupt:</b> <b>Enforce Policy:</b> <b>Public Relation:</b> <b>Pipeline System:</b> <b>PSIG:</b> <b>Attribute Category:</b> <b>Regulator Location:</b> <b>Method Details:</b>	
		ENBRIDGE GAS INC 142 NEPEAN ST.,OTTAWA,ON,K2P 2N2,CA			
<a href="#">91</a>	1 of 1	ESE/189.3	73.7 / -1.17	GTA'S Finest Restoration	GEN

Map Key	Number of Records	Direction/ Distance (m)	Elev/Diff (m)	Site	DB
				236 Somerset Ottawa ON K2P0J4	
<b>Generator No:</b>	ON4278311			<b>Status:</b>	Registered
<b>SIC Code:</b>				<b>Co Admin:</b>	
<b>SIC Description:</b>				<b>Choice of Contact:</b>	
<b>Approval Years:</b>	As of Dec 2018			<b>Phone No Admin:</b>	
<b>PO Box No:</b>				<b>Contam. Facility:</b>	
<b>Country:</b>	Canada			<b>MHSW Facility:</b>	
<b><u>Detail(s)</u></b>					
<b>Waste Class:</b>		312 P			
<b>Waste Class Desc:</b>		Pathological wastes			
<a href="#">92</a>	1 of 1	SSW/190.5	75.9 / 0.97	234 O'connor St Ottawa ON K2P1T9	EHS
<b>Order No:</b>	20150626030			<b>Nearest Intersection:</b>	
<b>Status:</b>	C			<b>Municipality:</b>	
<b>Report Type:</b>	Standard Report			<b>Client Prov/State:</b>	ON
<b>Report Date:</b>	06-JUL-15			<b>Search Radius (km):</b>	.25
<b>Date Received:</b>	26-JUN-15			<b>X:</b>	-75.694742
<b>Previous Site Name:</b>				<b>Y:</b>	45.416336
<b>Lot/Building Size:</b>					
<b>Additional Info Ordered:</b>					
<a href="#">93</a>	1 of 1	NNE/192.0	72.4 / -2.55	ON	BORE
<b>Borehole ID:</b>	613366			<b>Inclin FLG:</b>	No
<b>OGF ID:</b>	215514663			<b>SP Status:</b>	Initial Entry
<b>Status:</b>				<b>Surv Elev:</b>	No
<b>Type:</b>	Borehole			<b>Piezometer:</b>	No
<b>Use:</b>				<b>Primary Name:</b>	
<b>Completion Date:</b>				<b>Municipality:</b>	
<b>Static Water Level:</b>	14.6			<b>Lot:</b>	
<b>Primary Water Use:</b>				<b>Township:</b>	
<b>Sec. Water Use:</b>				<b>Latitude DD:</b>	45.419549
<b>Total Depth m:</b>	-999			<b>Longitude DD:</b>	-75.693005
<b>Depth Ref:</b>	Ground Surface			<b>UTM Zone:</b>	18
<b>Depth Elev:</b>				<b>Easting:</b>	445781
<b>Drill Method:</b>				<b>Northing:</b>	5029792
<b>Orig Ground Elev m:</b>	71			<b>Location Accuracy:</b>	
<b>Elev Reliabil Note:</b>				<b>Accuracy:</b>	Not Applicable
<b>DEM Ground Elev m:</b>	71.4				
<b>Concession:</b>					
<b>Location D:</b>					
<b>Survey D:</b>					
<b>Comments:</b>					
<b><u>Borehole Geology Stratum</u></b>					
<b>Geology Stratum ID:</b>	218394820			<b>Mat Consistency:</b>	Stiff
<b>Top Depth:</b>	3.7			<b>Material Moisture:</b>	
<b>Bottom Depth:</b>	12.3			<b>Material Texture:</b>	
<b>Material Color:</b>	Grey			<b>Non Geo Mat Type:</b>	
<b>Material 1:</b>	Clay			<b>Geologic Formation:</b>	
<b>Material 2:</b>	Silt			<b>Geologic Group:</b>	
<b>Material 3:</b>				<b>Geologic Period:</b>	
<b>Material 4:</b>				<b>Depositional Gen:</b>	
<b>Gsc Material Description:</b>					



Map Key	Number of Records	Direction/ Distance (m)	Elev/Diff (m)	Site	DB
<b>Stratum Description:</b>		CLAY. GREY,STIFF.			
<b>Geology Stratum ID:</b>	218394823			<b>Mat Consistency:</b>	Compact
<b>Top Depth:</b>	22.7			<b>Material Moisture:</b>	
<b>Bottom Depth:</b>				<b>Material Texture:</b>	
<b>Material Color:</b>	Black			<b>Non Geo Mat Type:</b>	
<b>Material 1:</b>	Bedrock			<b>Geologic Formation:</b>	
<b>Material 2:</b>	Shale			<b>Geologic Group:</b>	
<b>Material 3:</b>				<b>Geologic Period:</b>	
<b>Material 4:</b>				<b>Depositional Gen:</b>	
<b>Gsc Material Description:</b>					
<b>Stratum Description:</b>		BEDROCK. BLACK. ,SILT. COMPACT. ROCK. 00000 008 00100 014 00115 010 00175 **Note: Many records provided by the department have a truncated [Stratum Description] field.			
<b>Geology Stratum ID:</b>	218394822			<b>Mat Consistency:</b>	Compact
<b>Top Depth:</b>	16.6			<b>Material Moisture:</b>	
<b>Bottom Depth:</b>	22.7			<b>Material Texture:</b>	
<b>Material Color:</b>	Grey			<b>Non Geo Mat Type:</b>	
<b>Material 1:</b>	Till			<b>Geologic Formation:</b>	
<b>Material 2:</b>	Silt			<b>Geologic Group:</b>	
<b>Material 3:</b>	Sand			<b>Geologic Period:</b>	
<b>Material 4:</b>				<b>Depositional Gen:</b>	
<b>Gsc Material Description:</b>					
<b>Stratum Description:</b>		TILL. GREY,COMPACT, WATER STABLE AT 184.9 FEET.			
<b>Geology Stratum ID:</b>	218394819			<b>Mat Consistency:</b>	Stiff
<b>Top Depth:</b>	1.5			<b>Material Moisture:</b>	
<b>Bottom Depth:</b>	3.7			<b>Material Texture:</b>	
<b>Material Color:</b>	Brown			<b>Non Geo Mat Type:</b>	
<b>Material 1:</b>	Clay			<b>Geologic Formation:</b>	
<b>Material 2:</b>	Silt			<b>Geologic Group:</b>	
<b>Material 3:</b>				<b>Geologic Period:</b>	
<b>Material 4:</b>				<b>Depositional Gen:</b>	
<b>Gsc Material Description:</b>					
<b>Stratum Description:</b>		CLAY. BROWN,STIFF.			
<b>Geology Stratum ID:</b>	218394821			<b>Mat Consistency:</b>	Stiff
<b>Top Depth:</b>	12.3			<b>Material Moisture:</b>	
<b>Bottom Depth:</b>	16.6			<b>Material Texture:</b>	
<b>Material Color:</b>	Grey			<b>Non Geo Mat Type:</b>	
<b>Material 1:</b>	Clay			<b>Geologic Formation:</b>	
<b>Material 2:</b>	Silt			<b>Geologic Group:</b>	
<b>Material 3:</b>				<b>Geologic Period:</b>	
<b>Material 4:</b>				<b>Depositional Gen:</b>	
<b>Gsc Material Description:</b>					
<b>Stratum Description:</b>		CLAY. GREY,STIFF,LAYERED.			
<b>Geology Stratum ID:</b>	218394818			<b>Mat Consistency:</b>	Compact
<b>Top Depth:</b>	0			<b>Material Moisture:</b>	
<b>Bottom Depth:</b>	1.5			<b>Material Texture:</b>	
<b>Material Color:</b>				<b>Non Geo Mat Type:</b>	
<b>Material 1:</b>	Fill			<b>Geologic Formation:</b>	
<b>Material 2:</b>				<b>Geologic Group:</b>	
<b>Material 3:</b>				<b>Geologic Period:</b>	
<b>Material 4:</b>				<b>Depositional Gen:</b>	fill
<b>Gsc Material Description:</b>					
<b>Stratum Description:</b>		FILL. COMPACT.			
<b>Source</b>					
<b>Source Type:</b>	Data Survey			<b>Source Appl:</b>	Spatial/Tabular
<b>Source Orig:</b>	Geological Survey of Canada			<b>Source Iden:</b>	1
<b>Source Date:</b>	1956-1972			<b>Scale or Res:</b>	Varies
<b>Confidence:</b>				<b>Horizontal:</b>	NAD27
<b>Observatio:</b>				<b>Verticalda:</b>	Mean Average Sea Level

Map Key	Number of Records	Direction/ Distance (m)	Elev/Diff (m)	Site	DB
<b>Source Name:</b>		Urban Geology Automated Information System (UGAIS)			
<b>Source Details:</b>		File: OTTAWA2.txt RecordID: 058740 NTS_Sheet: 31G05G			
<b>Confiden 1:</b>					
<b>Source List</b>					
<b>Source Identifier:</b>	1			<b>Horizontal Datum:</b>	NAD27
<b>Source Type:</b>	Data Survey			<b>Vertical Datum:</b>	Mean Average Sea Level
<b>Source Date:</b>	1956-1972			<b>Projection Name:</b>	Universal Transverse Mercator
<b>Scale or Resolution:</b>	Varies				
<b>Source Name:</b>	Urban Geology Automated Information System (UGAIS)				
<b>Source Originators:</b>	Geological Survey of Canada				

<a href="#">94</a>	1 of 1	ENE/192.3	71.9 / -3.03	235 Cooper St Ottawa ON K2P0G2	EHS
<b>Order No:</b>	20140109013			<b>Nearest Intersection:</b>	
<b>Status:</b>	C			<b>Municipality:</b>	Ottawa
<b>Report Type:</b>	Standard Report			<b>Client Prov/State:</b>	ON
<b>Report Date:</b>	17-JAN-14			<b>Search Radius (km):</b>	.25
<b>Date Received:</b>	09-JAN-14			<b>X:</b>	-75.691643
<b>Previous Site Name:</b>				<b>Y:</b>	45.418485
<b>Lot/Building Size:</b>					
<b>Additional Info Ordered:</b>					

<a href="#">95</a>	1 of 1	SSW/192.5	75.9 / 1.01	ON	WWIS
<b>Well ID:</b>	7391112			<b>Flowing (Y/N):</b>	
<b>Construction Date:</b>				<b>Flow Rate:</b>	
<b>Use 1st:</b>				<b>Data Entry Status:</b>	Yes
<b>Use 2nd:</b>				<b>Data Src:</b>	
<b>Final Well Status:</b>				<b>Date Received:</b>	29-Jun-2021 00:00:00
<b>Water Type:</b>				<b>Selected Flag:</b>	TRUE
<b>Casing Material:</b>				<b>Abandonment Rec:</b>	
<b>Audit No:</b>	Z364080			<b>Contractor:</b>	7241
<b>Tag:</b>	A302972			<b>Form Version:</b>	7
<b>Constructn Method:</b>				<b>Owner:</b>	
<b>Elevation (m):</b>				<b>County:</b>	OTTAWA-CARLETON
<b>Elevatn Reliability:</b>				<b>Lot:</b>	
<b>Depth to Bedrock:</b>				<b>Concession:</b>	
<b>Well Depth:</b>				<b>Concession Name:</b>	
<b>Overburden/Bedrock:</b>				<b>Easting NAD83:</b>	
<b>Pump Rate:</b>				<b>Northing NAD83:</b>	
<b>Static Water Level:</b>				<b>Zone:</b>	
<b>Clear/Cloudy:</b>				<b>UTM Reliability:</b>	
<b>Municipality:</b>	OTTAWA CITY				
<b>Site Info:</b>					

**Bore Hole Information**

<b>Bore Hole ID:</b>	1008704346			<b>Elevation:</b>	
<b>DP2BR:</b>				<b>Elevrc:</b>	
<b>Spatial Status:</b>				<b>Zone:</b>	18
<b>Code OB:</b>				<b>East83:</b>	445653.00
<b>Code OB Desc:</b>				<b>North83:</b>	5029431.00
<b>Open Hole:</b>				<b>Org CS:</b>	UTM83
<b>Cluster Kind:</b>				<b>UTMRC:</b>	4
<b>Date Completed:</b>	26-May-2021 00:00:00			<b>UTMRC Desc:</b>	margin of error : 30 m - 100 m
<b>Remarks:</b>				<b>Location Method:</b>	wwr
<b>Loc Method Desc:</b>	on Water Well Record				
<b>Elevrc Desc:</b>					

Map Key	Number of Records	Direction/ Distance (m)	Elev/Diff (m)	Site	DB
<b>Location Source Date:</b> <b>Improvement Location Source:</b> <b>Improvement Location Method:</b> <b>Source Revision Comment:</b> <b>Supplier Comment:</b>					
<b>Links</b>					
<b>Bore Hole ID:</b>	1008704346			<b>Tag No:</b>	A302972
<b>Depth M:</b>				<b>Contractor:</b>	7241
<b>Year Completed:</b>	2021			<b>Path:</b>	739\7391112.pdf
<b>Well Completed Dt:</b>	2021/05/26			<b>Latitude:</b>	45.4162876088694
<b>Audit No:</b>	Z364080			<b>Longitude:</b>	-75.6945972286121

<a href="#">96</a>	1 of 1	SSW/194.2	75.9 / 1.01	ON	WWIS
<b>Well ID:</b>	7211110			<b>Flowing (Y/N):</b>	
<b>Construction Date:</b>				<b>Flow Rate:</b>	
<b>Use 1st:</b>	Monitoring			<b>Data Entry Status:</b>	
<b>Use 2nd:</b>				<b>Data Src:</b>	
<b>Final Well Status:</b>	Abandoned-Other			<b>Date Received:</b>	14-Nov-2013 00:00:00
<b>Water Type:</b>				<b>Selected Flag:</b>	TRUE
<b>Casing Material:</b>				<b>Abandonment Rec:</b>	Yes
<b>Audit No:</b>	Z096856			<b>Contractor:</b>	6894
<b>Tag:</b>	A152341			<b>Form Version:</b>	7
<b>Constructn Method:</b>				<b>Owner:</b>	
<b>Elevation (m):</b>				<b>County:</b>	OTTAWA-CARLETON
<b>Elevatn Reliabilty:</b>				<b>Lot:</b>	
<b>Depth to Bedrock:</b>				<b>Concession:</b>	
<b>Well Depth:</b>				<b>Concession Name:</b>	
<b>Overburden/Bedrock:</b>				<b>Easting NAD83:</b>	
<b>Pump Rate:</b>				<b>Northing NAD83:</b>	
<b>Static Water Level:</b>				<b>Zone:</b>	
<b>Clear/Cloudy:</b>				<b>UTM Reliability:</b>	
<b>Municipality:</b>	OTTAWA CITY				
<b>Site Info:</b>					

**PDF URL (Map):** [https://d2khazk8e83rdv.cloudfront.net/moe\\_mapping/downloads/2Water/Wells\\_pdfs/721\7211110.pdf](https://d2khazk8e83rdv.cloudfront.net/moe_mapping/downloads/2Water/Wells_pdfs/721\7211110.pdf)

**Additional Detail(s) (Map)**

**Well Completed Date:**  
**Year Completed:**  
**Depth (m):**  
**Latitude:** 45.4162783751036  
**Longitude:** -75.6946354577708  
**Path:** 721\7211110.pdf

**Bore Hole Information**

<b>Bore Hole ID:</b>	1004633069	<b>Elevation:</b>	
<b>DP2BR:</b>		<b>Elevrc:</b>	
<b>Spatial Status:</b>		<b>Zone:</b>	18
<b>Code OB:</b>		<b>East83:</b>	445650.00
<b>Code OB Desc:</b>		<b>North83:</b>	5029430.00
<b>Open Hole:</b>		<b>Org CS:</b>	UTM83
<b>Cluster Kind:</b>		<b>UTMRC:</b>	3
<b>Date Completed:</b>		<b>UTMRC Desc:</b>	margin of error : 10 - 30 m
<b>Remarks:</b>		<b>Location Method:</b>	wwr
<b>Loc Method Desc:</b>	on Water Well Record		
<b>Elevrc Desc:</b>			

<b>Map Key</b>	<b>Number of Records</b>	<b>Direction/ Distance (m)</b>	<b>Elev/Diff (m)</b>	<b>Site</b>	<b>DB</b>
<b>Location Source Date:</b>					
<b>Improvement Location Source:</b>					
<b>Improvement Location Method:</b>					
<b>Source Revision Comment:</b>					
<b>Supplier Comment:</b>					
<b><u>Annular Space/Abandonment Sealing Record</u></b>					
<b>Plug ID:</b>		1004895719			
<b>Layer:</b>		1			
<b>Plug From:</b>		57.0			
<b>Plug To:</b>		0.0			
<b>Plug Depth UOM:</b>		ft			
<b><u>Method of Construction &amp; Well Use</u></b>					
<b>Method Construction ID:</b>		1004895718			
<b>Method Construction Code:</b>					
<b>Method Construction:</b>					
<b>Other Method Construction:</b>					
<b><u>Pipe Information</u></b>					
<b>Pipe ID:</b>		1004895711			
<b>Casing No:</b>		0			
<b>Comment:</b>					
<b>Alt Name:</b>					
<b><u>Construction Record - Casing</u></b>					
<b>Casing ID:</b>		1004895715			
<b>Layer:</b>					
<b>Material:</b>					
<b>Open Hole or Material:</b>					
<b>Depth From:</b>					
<b>Depth To:</b>					
<b>Casing Diameter:</b>					
<b>Casing Diameter UOM:</b>		inch			
<b>Casing Depth UOM:</b>		ft			
<b><u>Construction Record - Screen</u></b>					
<b>Screen ID:</b>		1004895716			
<b>Layer:</b>					
<b>Slot:</b>					
<b>Screen Top Depth:</b>					
<b>Screen End Depth:</b>					
<b>Screen Material:</b>					
<b>Screen Depth UOM:</b>		ft			
<b>Screen Diameter UOM:</b>		inch			
<b>Screen Diameter:</b>					
<b><u>Water Details</u></b>					
<b>Water ID:</b>		1004895714			
<b>Layer:</b>					
<b>Kind Code:</b>					
<b>Kind:</b>					
<b>Water Found Depth:</b>					

Map Key	Number of Records	Direction/ Distance (m)	Elev/Diff (m)	Site	DB
<b>Water Found Depth UOM:</b>		ft			
<b><u>Hole Diameter</u></b>					
<b>Hole ID:</b>	1004895713				
<b>Diameter:</b>					
<b>Depth From:</b>					
<b>Depth To:</b>					
<b>Hole Depth UOM:</b>	ft				
<b>Hole Diameter UOM:</b>	inch				
<b><u>Links</u></b>					
<b>Bore Hole ID:</b>	1004633069			<b>Tag No:</b>	A152341
<b>Depth M:</b>				<b>Contractor:</b>	6894
<b>Year Completed:</b>				<b>Path:</b>	721\72111110.pdf
<b>Well Completed Dt:</b>				<b>Latitude:</b>	45.4162783751036
<b>Audit No:</b>	Z096856			<b>Longitude:</b>	-75.6946354577708
<a href="#"><u>97</u></a>	1 of 21	<b>NNE/197.9</b>	<b>72.6 / -2.34</b>	<b>BELL CANADA 160 ELGIN ST. OTTAWA ON K2P 2C4</b>	<b>NPCB</b>
<b>Company Code:</b>	O3103				
<b>Industry:</b>	Telephone/Telecommunication				
<b>Site Status:</b>					
<b>Transaction Date:</b>	1/3/1991				
<b>Inspection Date:</b>	12/19/1989				
<a href="#"><u>97</u></a>	2 of 21	<b>NNE/197.9</b>	<b>72.6 / -2.34</b>	<b>BELL CANADA 160 ELGIN STREET SITE DECOMMISSIONED; 160 ELGIN STREET OTTAWA ON K1G 3J4</b>	<b>NPCB</b>
<b>Company Code:</b>	O3103				
<b>Industry:</b>	Telephone/Telecommunication				
<b>Site Status:</b>					
<b>Transaction Date:</b>	1/17/1996				
<b>Inspection Date:</b>	6/10/1992				
<a href="#"><u>97</u></a>	3 of 21	<b>NNE/197.9</b>	<b>72.6 / -2.34</b>	<b>NEXACOR REALTY MANAGEMENT INC., BELL 160 ELGIN STREET OTTAWA CITY ON</b>	<b>CA</b>
<b>Certificate #:</b>	8-4132-97-				
<b>Application Year:</b>	97				
<b>Issue Date:</b>	11/6/1997				
<b>Approval Type:</b>	Industrial air				
<b>Status:</b>	Approved				
<b>Application Type:</b>					
<b>Client Name:</b>					
<b>Client Address:</b>					
<b>Client City:</b>					
<b>Client Postal Code:</b>					
<b>Project Description:</b>	BACK-UP GEN. SET FOR OFFICE BUILDING				
<b>Contaminants:</b>	Nitrogen Oxides				
<b>Emission Control:</b>	No Controls				

Map Key	Number of Records	Direction/ Distance (m)	Elev/Diff (m)	Site	DB
<a href="#">97</a>	4 of 21	NNE/197.9	72.6 / -2.34	3176461 CANADA INC., NEXACOR REALTY 160 ELGIN STREET OTTAWA CITY ON	CA
<p> <b>Certificate #:</b> 8-4033-99-  <b>Application Year:</b> 99  <b>Issue Date:</b> 4/15/1999  <b>Approval Type:</b> Industrial air  <b>Status:</b> Approved  <b>Application Type:</b>  <b>Client Name:</b>  <b>Client Address:</b>  <b>Client City:</b>  <b>Client Postal Code:</b>  <b>Project Description:</b> RHEEM BOILERS FOR COMFORT HEATING  <b>Contaminants:</b> Nitrogen Oxides  <b>Emission Control:</b> No Controls </p>					
<a href="#">97</a>	5 of 21	NNE/197.9	72.6 / -2.34	160 Elgin Street Ottawa ON	EHS
<p> <b>Order No:</b> 20030211045  <b>Status:</b> C  <b>Report Type:</b> Site Report  <b>Report Date:</b> 2/13/03  <b>Date Received:</b> 2/11/03  <b>Previous Site Name:</b>  <b>Lot/Building Size:</b>  <b>Additional Info Ordered:</b> </p> <p> <b>Nearest Intersection:</b>  <b>Municipality:</b>  <b>Client Prov/State:</b> ON  <b>Search Radius (km):</b> 0.25  <b>X:</b> -75.692245  <b>Y:</b> 45.419941 </p>					
<a href="#">97</a>	6 of 21	NNE/197.9	72.6 / -2.34	H & R REIT SUITE 1500 - 160 ELGIN STREET SUITE 1500 OTTAWA ON K2P2C4	NPRI
<p> <b>NPRI ID:</b> 11255  <b>Other ID:</b> N  <b>No Other ID:</b>  <b>Track ID:</b> 40578  <b>Report ID:</b> 100942  <b>Report Type:</b> NPRI  <b>Rpt Type ID:</b> 1  <b>Report Year:</b> 2005  <b>Not-Current Rpt?:</b> No  <b>Yr of Last Filed Rpt:</b> 2012  <b>Fac ID:</b> 157442  <b>Fac Name:</b> PLACE BELL  <b>Fac Address1:</b> SUITE 1500 - 160 ELGIN STREET  <b>Fac Address2:</b> SUITE 1500  <b>Fac Postal Zip:</b> K2P2C4  <b>Facility Lat:</b> 45.4199  <b>Facility Long:</b> -75.693  <b>DLS (Last Filed Rpt):</b>  <b>Facility DLS:</b>  <b>Datum:</b> 1983  <b>Facility Cmnts:</b> False  <b>URL:</b>  <b>No of Empl.:</b> 5  <b>Parent Co.:</b> N  <b>No Parent Co.:</b>  <b>Pollut Prev Cmnts:</b> False  <b>Stacks:</b> False  <b>No of Stacks:</b> </p> <p> <b>Org ID:</b> 50677  <b>Submit Date:</b> 6/1/2006  <b>Last Modified:</b> 5/29/2015 3:28:24 PM  <b>Contact ID:</b> 196563  <b>Cont Type:</b> MED  <b>Contact Title:</b>  <b>Cont First Name:</b> PAUL  <b>Cont Last Name:</b> GAUVREAU  <b>Contact Position:</b> PROPERTY MANAGER  <b>Contact Fax:</b> 6135637279  <b>Contact Ph.:</b> 6132305754  <b>Cont Area Code:</b> 613  <b>Contact Tel.:</b> 32305754  <b>Contact Ext.:</b> 223  <b>Cont Fax Area Cde:</b> 613  <b>Contact Fax:</b> 35637279  <b>Contact Email:</b> PGAUVREAU@HR-REIT.COM  <b>Latitude:</b> 45.4199  <b>Longitude:</b> -75.693  <b>UTM Zone:</b>  <b>UTM Northing:</b>  <b>UTM Easting:</b>  <b>Waste Streams:</b> False  <b>No Streams:</b>  <b>Waste Off Sites:</b> False  <b>No Off Sites:</b>  <b>Shutdown:</b>  <b>No of Shutdown:</b> </p>					

Map Key	Number of Records	Direction/ Distance (m)	Elev/Diff (m)	Site	DB
<b>Canadian SIC Code (2 digit):</b> <b>Canadian SIC Code:</b> <b>SIC Code Description:</b> <b>American SIC Code:</b> <b>NAICS Code (2 digit):</b> 53 <b>NAICS 2 Description:</b> Real estate and rental and leasing <b>NAICS Code (4 digit):</b> 5311 <b>NAICS 4 Description:</b> Lessors of real estate <b>NAICS Code (6 digit):</b> 531120 <b>NAICS 6 Description:</b> Lessors of non-residential buildings (except mini-warehouses)					
<a href="#">97</a>	7 of 21	NNE/197.9	72.6 / -2.34	H & R REIT SUITE 1500 - 160 ELGIN STREET SUITE 1500 OTTAWA ON K2P2C4	NPRI
<b>NPRI ID:</b> 11255 <b>Other ID:</b> * <b>No Other ID:</b> <b>Track ID:</b> 45835 <b>Report ID:</b> 108724 <b>Report Type:</b> DNMC <b>Rpt Type ID:</b> 2 <b>Report Year:</b> 2006 <b>Not-Current Rpt?:</b> No <b>Yr of Last Filed Rpt:</b> 2012 <b>Fac ID:</b> 157442 <b>Fac Name:</b> PLACE BELL <b>Fac Address1:</b> SUITE 1500 - 160 ELGIN STREET <b>Fac Address2:</b> SUITE 1500 <b>Fac Postal Zip:</b> K2P2C4 <b>Facility Lat:</b> 45.4199 <b>Facility Long:</b> -75.693 <b>DLS (Last Filed Rpt):</b> <b>Facility DLS:</b> <b>Datum:</b> 1983 <b>Facility Cmnts:</b> False <b>URL:</b> <b>No of Empl.:</b> 0 <b>Parent Co.:</b> * <b>No Parent Co.:</b> <b>Pollut Prev Cmnts:</b> False <b>Stacks:</b> True <b>No of Stacks:</b> <b>Canadian SIC Code (2 digit):</b> <b>Canadian SIC Code:</b> <b>SIC Code Description:</b> <b>American SIC Code:</b> <b>NAICS Code (2 digit):</b> 53 <b>NAICS 2 Description:</b> Real estate and rental and leasing <b>NAICS Code (4 digit):</b> 5311 <b>NAICS 4 Description:</b> Lessors of real estate <b>NAICS Code (6 digit):</b> 531120 <b>NAICS 6 Description:</b> Lessors of non-residential buildings (except mini-warehouses)					
<b>Org ID:</b> 50677 <b>Submit Date:</b> 5/29/2007 <b>Last Modified:</b> 5/29/2015 3:28:24 PM <b>Contact ID:</b> <b>Cont Type:</b> <b>Contact Title:</b> <b>Cont First Name:</b> <b>Cont Last Name:</b> <b>Contact Position:</b> <b>Contact Fax:</b> <b>Contact Ph.:</b> <b>Cont Area Code:</b> <b>Contact Tel.:</b> <b>Contact Ext.:</b> <b>Cont Fax Area Cde:</b> <b>Contact Fax:</b> <b>Contact Email:</b> <b>Latitude:</b> 45.4199 <b>Longitude:</b> -75.693 <b>UTM Zone:</b> <b>UTM Northing:</b> <b>UTM Easting:</b> <b>Waste Streams:</b> True; <b>No Streams:</b> <b>Waste Off Sites:</b> False <b>No Off Sites:</b> <b>Shutdown:</b> <b>No of Shutdown:</b>					
<a href="#">97</a>	8 of 21	NNE/197.9	72.6 / -2.34	H & R REIT SUITE 1500 - 160 ELGIN STREET SUITE 1500 OTTAWA ON K2P2C4	NPRI
<b>NPRI ID:</b> 11255 <b>Other ID:</b> * <b>No Other ID:</b> <b>Track ID:</b> 56074 <b>Report ID:</b> 119748 <b>Report Type:</b> DNMC					
<b>Org ID:</b> 50677 <b>Submit Date:</b> 5/29/2008 <b>Last Modified:</b> 5/29/2015 3:28:24 PM <b>Contact ID:</b> <b>Cont Type:</b> <b>Contact Title:</b>					

Map Key	Number of Records	Direction/ Distance (m)	Elev/Diff (m)	Site	DB
<b>Rpt Type ID:</b>	2			<b>Cont First Name:</b>	
<b>Report Year:</b>	2007			<b>Cont Last Name:</b>	
<b>Not-Current Rpt?:</b>	No			<b>Contact Position:</b>	
<b>Yr of Last Filed Rpt:</b>	2012			<b>Contact Fax:</b>	
<b>Fac ID:</b>	157442			<b>Contact Ph.:</b>	
<b>Fac Name:</b>	PLACE BELL			<b>Cont Area Code:</b>	
<b>Fac Address1:</b>	SUITE 1500 - 160 ELGIN STREET			<b>Contact Tel.:</b>	
<b>Fac Address2:</b>	SUITE 1500			<b>Contact Ext.:</b>	
<b>Fac Postal Zip:</b>	K2P2C4			<b>Cont Fax Area Cde:</b>	
<b>Facility Lat:</b>	45.4199			<b>Contact Fax:</b>	
<b>Facility Long:</b>	-75.693			<b>Contact Email:</b>	
<b>DLS (Last Filed Rpt):</b>				<b>Latitude:</b>	45.4199
<b>Facility DLS:</b>				<b>Longitude:</b>	-75.693
<b>Datum:</b>	1983			<b>UTM Zone:</b>	
<b>Facility Cmnts:</b>	False			<b>UTM Northing:</b>	
<b>URL:</b>				<b>UTM Easting:</b>	
<b>No of Empl.:</b>	0			<b>Waste Streams:</b>	Trueζ
<b>Parent Co.:</b>	*			<b>No Streams:</b>	
<b>No Parent Co.:</b>				<b>Waste Off Sites:</b>	Trueζ
<b>Pollut Prev Cmnts:</b>	False			<b>No Off Sites:</b>	
<b>Stacks:</b>	True			<b>Shutdown:</b>	
<b>No of Stacks:</b>				<b>No of Shutdown:</b>	
<b>Canadian SIC Code (2 digit):</b>					
<b>Canadian SIC Code:</b>					
<b>SIC Code Description:</b>					
<b>American SIC Code:</b>					
<b>NAICS Code (2 digit):</b>	53				
<b>NAICS 2 Description:</b>	Real estate and rental and leasing				
<b>NAICS Code (4 digit):</b>	5311				
<b>NAICS 4 Description:</b>	Lessors of real estate				
<b>NAICS Code (6 digit):</b>	531120				
<b>NAICS 6 Description:</b>	Lessors of non-residential buildings (except mini-warehouses)				
<b>97</b>	9 of 21	<b>NNE/197.9</b>	<b>72.6 / -2.34</b>	<b>BELL CANADA 160 ELGIN ST OTTAWA ON K1G 3J4</b>	<b>NPCB</b>
<b>Company Code:</b>	O3103				
<b>Industry:</b>	TELEPHONE/TELECOMMUNICATIONS				
<b>Site Status:</b>	DELETED FEDERAL SITES				
<b>Transaction Date:</b>	1/17/1996				
<b>Inspection Date:</b>	6/10/1992				
<b>97</b>	10 of 21	<b>NNE/197.9</b>	<b>72.6 / -2.34</b>	<b>BELL CANADA 160 ELGIN STREET OTTAWA ON K1G 3J4</b>	<b>NPCB</b>
<b>Company Code:</b>	O3103A				
<b>Industry:</b>	TELEPHONE/TELECOMMUNICATIONS				
<b>Site Status:</b>	DELETED FEDERAL SITES				
<b>Transaction Date:</b>	10/17/1996				
<b>Inspection Date:</b>	6/10/1992				
<b>97</b>	11 of 21	<b>NNE/197.9</b>	<b>72.6 / -2.34</b>	<b>H &amp; R REIT SUITE 1500 - 160 ELGIN STREET SUITE 1500 OTTAWA ON K2P2C4</b>	<b>NPRI</b>
<b>NPRI ID:</b>	11255			<b>Org ID:</b>	50677
<b>Other ID:</b>	*			<b>Submit Date:</b>	5/29/2009
<b>No Other ID:</b>				<b>Last Modified:</b>	5/29/2015 3:28:24 PM
<b>Track ID:</b>	68826			<b>Contact ID:</b>	



Map Key	Number of Records	Direction/ Distance (m)	Elev/Diff (m)	Site	DB
<b>Report ID:</b> 130669 <b>Report Type:</b> DNMC <b>Rpt Type ID:</b> 2 <b>Report Year:</b> 2008 <b>Not-Current Rpt?:</b> No <b>Yr of Last Filed Rpt:</b> 2012 <b>Fac ID:</b> 157442 <b>Fac Name:</b> PLACE BELL <b>Fac Address1:</b> SUITE 1500 - 160 ELGIN STREET <b>Fac Address2:</b> SUITE 1500 <b>Fac Postal Zip:</b> K2P2C4 <b>Facility Lat:</b> 45.4199 <b>Facility Long:</b> -75.693 <b>DLS (Last Filed Rpt):</b> <b>Facility DLS:</b> <b>Datum:</b> 1983 <b>Facility Cmnts:</b> No <b>URL:</b> <b>No of Empl.:</b> 0 <b>Parent Co.:</b> * <b>No Parent Co.:</b> <b>Pollut Prev Cmnts:</b> No <b>Stacks:</b> No <b>No of Stacks:</b> <b>Canadian SIC Code (2 digit):</b> <b>Canadian SIC Code:</b> <b>SIC Code Description:</b> <b>American SIC Code:</b> <b>NAICS Code (2 digit):</b> 53 <b>NAICS 2 Description:</b> Real estate and rental and leasing <b>NAICS Code (4 digit):</b> 5311 <b>NAICS 4 Description:</b> Lessors of real estate <b>NAICS Code (6 digit):</b> 531120 <b>NAICS 6 Description:</b> Lessors of non-residential buildings (except mini-warehouses)					
<a href="#">97</a>	12 of 21	<b>NNE/197.9</b>	<b>72.6 / -2.34</b>	<b>Specialty Transportation Services of Ontario, Inc. 160 Elgin Street Ottawa ON</b>	<b>CA</b>
<b>Certificate #:</b> 3156-4J4J9J <b>Application Year:</b> 2000 <b>Issue Date:</b> 4/28/2000 <b>Approval Type:</b> Waste Management Systems <b>Status:</b> Approved <b>Application Type:</b> <b>Client Name:</b> <b>Client Address:</b> <b>Client City:</b> <b>Client Postal Code:</b> <b>Project Description:</b> <b>Contaminants:</b> <b>Emission Control:</b>					
<a href="#">97</a>	13 of 21	<b>NNE/197.9</b>	<b>72.6 / -2.34</b>	<b>160 Elgin Portfolio Inc. 160 Elgin Street Ottawa ON</b>	<b>CA</b>
<b>Certificate #:</b> 4604-6GTRSX <b>Application Year:</b> 2005 <b>Issue Date:</b> 10/14/2005 <b>Approval Type:</b> Air <b>Status:</b> Approved					

Map Key	Number of Records	Direction/ Distance (m)	Elev/Diff (m)	Site	DB
---------	-------------------	----------------------------	------------------	------	----

**Application Type:**  
**Client Name:**  
**Client Address:**  
**Client City:**  
**Client Postal Code:**  
**Project Description:**  
**Contaminants:**  
**Emission Control:**

<u>97</u>	14 of 21	NNE/197.9	72.6 / -2.34	H & R REIT SUITE 1500 - 160 ELGIN STREET SUITE 1500 OTTAWA ON K2P2C4	NPRI
<b>NPRI ID:</b>	11255			<b>Org ID:</b>	50677
<b>Other ID:</b>	*			<b>Submit Date:</b>	5/31/2010
<b>No Other ID:</b>				<b>Last Modified:</b>	5/29/2015 3:28:24 PM
<b>Track ID:</b>	80649			<b>Contact ID:</b>	
<b>Report ID:</b>	134390			<b>Cont Type:</b>	
<b>Report Type:</b>	DNMC			<b>Contact Title:</b>	
<b>Rpt Type ID:</b>	2			<b>Cont First Name:</b>	
<b>Report Year:</b>	2009			<b>Cont Last Name:</b>	
<b>Not-Current Rpt?:</b>	No			<b>Contact Position:</b>	
<b>Yr of Last Filed Rpt:</b>	2012			<b>Contact Fax:</b>	
<b>Fac ID:</b>	157442			<b>Contact Ph.:</b>	
<b>Fac Name:</b>	PLACE BELL			<b>Cont Area Code:</b>	
<b>Fac Address1:</b>	SUITE 1500 - 160 ELGIN STREET			<b>Contact Tel.:</b>	
<b>Fac Address2:</b>	SUITE 1500			<b>Contact Ext.:</b>	
<b>Fac Postal Zip:</b>	K2P2C4			<b>Cont Fax Area Cde:</b>	
<b>Facility Lat:</b>	45.4199			<b>Contact Fax:</b>	
<b>Facility Long:</b>	-75.693			<b>Contact Email:</b>	
<b>DLS (Last Filed Rpt):</b>				<b>Latitude:</b>	45.4199
<b>Facility DLS:</b>				<b>Longitude:</b>	-75.693
<b>Datum:</b>	1983			<b>UTM Zone:</b>	
<b>Facility Cmnts:</b>	No			<b>UTM Northing:</b>	
<b>URL:</b>				<b>UTM Easting:</b>	
<b>No of Empl.:</b>	0			<b>Waste Streams:</b>	No
<b>Parent Co.:</b>	*			<b>No Streams:</b>	
<b>No Parent Co.:</b>				<b>Waste Off Sites:</b>	No
<b>Pollut Prev Cmnts:</b>	No			<b>No Off Sites:</b>	
<b>Stacks:</b>	No			<b>Shutdown:</b>	No
<b>No of Stacks:</b>				<b>No of Shutdown:</b>	
<b>Canadian SIC Code (2 digit):</b>					
<b>Canadian SIC Code:</b>					
<b>SIC Code Description:</b>					
<b>American SIC Code:</b>					
<b>NAICS Code (2 digit):</b>	53				
<b>NAICS 2 Description:</b>	Real estate and rental and leasing				
<b>NAICS Code (4 digit):</b>	5311				
<b>NAICS 4 Description:</b>	Lessors of real estate				
<b>NAICS Code (6 digit):</b>	531120				
<b>NAICS 6 Description:</b>	Lessors of non-residential buildings (except mini-warehouses)				

<u>97</u>	15 of 21	NNE/197.9	72.6 / -2.34	H&R REAL ESTATE INVESTMENT TRUST SUITE 1500 - 160 ELGIN STREET NOT AVAILABLE OTTAWA ON K2P2C4	NPRI
<b>NPRI ID:</b>	11255			<b>Org ID:</b>	50696
<b>Other ID:</b>	Y			<b>Submit Date:</b>	6/8/2011
<b>No Other ID:</b>	1			<b>Last Modified:</b>	5/29/2015 3:28:24 PM
<b>Track ID:</b>	90561			<b>Contact ID:</b>	
<b>Report ID:</b>	144619			<b>Cont Type:</b>	
<b>Report Type:</b>	DNMC			<b>Contact Title:</b>	

Map Key	Number of Records	Direction/ Distance (m)	Elev/Diff (m)	Site	DB
<b>Rpt Type ID:</b>	2			<b>Cont First Name:</b>	
<b>Report Year:</b>	2010			<b>Cont Last Name:</b>	
<b>Not-Current Rpt?:</b>	No			<b>Contact Position:</b>	
<b>Yr of Last Filed Rpt:</b>	2012			<b>Contact Fax:</b>	
<b>Fac ID:</b>	157445			<b>Contact Ph.:</b>	
<b>Fac Name:</b>	PLACE BELL			<b>Cont Area Code:</b>	
<b>Fac Address1:</b>	SUITE 1500 - 160 ELGIN STREET			<b>Contact Tel.:</b>	
<b>Fac Address2:</b>	NOT AVAILABLE			<b>Contact Ext.:</b>	
<b>Fac Postal Zip:</b>	K2P2C4			<b>Cont Fax Area Cde:</b>	
<b>Facility Lat:</b>	45.4199			<b>Contact Fax:</b>	
<b>Facility Long:</b>	-75.693			<b>Contact Email:</b>	
<b>DLS (Last Filed Rpt):</b>				<b>Latitude:</b>	45.4199
<b>Facility DLS:</b>				<b>Longitude:</b>	-75.693
<b>Datum:</b>	1983			<b>UTM Zone:</b>	
<b>Facility Cmnts:</b>	No			<b>UTM Northing:</b>	
<b>URL:</b>				<b>UTM Easting:</b>	
<b>No of Empl.:</b>	0			<b>Waste Streams:</b>	No
<b>Parent Co.:</b>	*			<b>No Streams:</b>	
<b>No Parent Co.:</b>				<b>Waste Off Sites:</b>	No
<b>Pollut Prev Cmnts:</b>	No			<b>No Off Sites:</b>	
<b>Stacks:</b>	No			<b>Shutdown:</b>	No
<b>No of Stacks:</b>				<b>No of Shutdown:</b>	
<b>Canadian SIC Code (2 digit):</b>					
<b>Canadian SIC Code:</b>					
<b>SIC Code Description:</b>					
<b>American SIC Code:</b>					
<b>NAICS Code (2 digit):</b>	53				
<b>NAICS 2 Description:</b>	Real estate and rental and leasing				
<b>NAICS Code (4 digit):</b>	5311				
<b>NAICS 4 Description:</b>	Lessors of real estate				
<b>NAICS Code (6 digit):</b>	531120				
<b>NAICS 6 Description:</b>	Lessors of non-residential buildings (except mini-warehouses)				

<b>97</b>	<b>16 of 21</b>	<b>NNE/197.9</b>	<b>72.6 / -2.34</b>	<b>160 Rue Elgin Ottawa ON</b>	<b>EHS</b>
<b>Order No:</b>	20120210010			<b>Nearest Intersection:</b>	
<b>Status:</b>	C			<b>Municipality:</b>	
<b>Report Type:</b>	Standard Report			<b>Client Prov/State:</b>	ON
<b>Report Date:</b>	2/21/2012			<b>Search Radius (km):</b>	0.25
<b>Date Received:</b>	2/10/2012 11:08:42 AM			<b>X:</b>	-75.692476
<b>Previous Site Name:</b>				<b>Y:</b>	45.420028
<b>Lot/Building Size:</b>					
<b>Additional Info Ordered:</b>	Aerial Photos				

<b>97</b>	<b>17 of 21</b>	<b>NNE/197.9</b>	<b>72.6 / -2.34</b>	<b>H&amp;R REAL ESTATE INVESTMENT TRUST SUITE 1500 - 160 ELGIN STREET NOT AVAILABLE OTTAWA ON K2P2C4</b>	<b>NPRI</b>
<b>NPRI ID:</b>	11255			<b>Org ID:</b>	50696
<b>Other ID:</b>				<b>Submit Date:</b>	6/29/2012
<b>No Other ID:</b>				<b>Last Modified:</b>	5/29/2015 3:28:24 PM
<b>Track ID:</b>	102915			<b>Contact ID:</b>	
<b>Report ID:</b>	8057			<b>Cont Type:</b>	
<b>Report Type:</b>	DNMC			<b>Contact Title:</b>	
<b>Rpt Type ID:</b>	2			<b>Cont First Name:</b>	
<b>Report Year:</b>	2011			<b>Cont Last Name:</b>	
<b>Not-Current Rpt?:</b>	No			<b>Contact Position:</b>	
<b>Yr of Last Filed Rpt:</b>	2012			<b>Contact Fax:</b>	
<b>Fac ID:</b>	157445			<b>Contact Ph.:</b>	
<b>Fac Name:</b>	PLACE BELL			<b>Cont Area Code:</b>	
<b>Fac Address1:</b>	SUITE 1500 - 160 ELGIN STREET			<b>Contact Tel.:</b>	

Map Key	Number of Records	Direction/ Distance (m)	Elev/Diff (m)	Site	DB
<b>Fac Address2:</b>	NOT AVAILABLE			<b>Contact Ext.:</b>	
<b>Fac Postal Zip:</b>	K2P2C4			<b>Cont Fax Area Cde:</b>	
<b>Facility Lat:</b>	45.4199			<b>Contact Fax:</b>	
<b>Facility Long:</b>	-75.693			<b>Contact Email:</b>	
<b>DLS (Last Filed Rpt):</b>				<b>Latitude:</b>	45.4199
<b>Facility DLS:</b>				<b>Longitude:</b>	-75.693
<b>Datum:</b>	1983			<b>UTM Zone:</b>	
<b>Facility Cmnts:</b>				<b>UTM Northing:</b>	
<b>URL:</b>				<b>UTM Easting:</b>	
<b>No of Empl.:</b>				<b>Waste Streams:</b>	
<b>Parent Co.:</b>				<b>No Streams:</b>	
<b>No Parent Co.:</b>				<b>Waste Off Sites:</b>	
<b>Pollut Prev Cmnts:</b>				<b>No Off Sites:</b>	
<b>Stacks:</b>				<b>Shutdown:</b>	
<b>No of Stacks:</b>				<b>No of Shutdown:</b>	
<b>Canadian SIC Code (2 digit):</b>					
<b>Canadian SIC Code:</b>					
<b>SIC Code Description:</b>					
<b>American SIC Code:</b>					
<b>NAICS Code (2 digit):</b>	53				
<b>NAICS 2 Description:</b>	Real estate and rental and leasing				
<b>NAICS Code (4 digit):</b>	5311				
<b>NAICS 4 Description:</b>	Lessors of real estate				
<b>NAICS Code (6 digit):</b>	531120				
<b>NAICS 6 Description:</b>	Lessors of non-residential buildings (except mini-warehouses)				

[97](#)

18 of 21

NNE/197.9

72.6 / -2.34

H & R REIT  
160 ELGIN Street SUITE 1500  
OTTAWA ON K2P2C4

NPRI

<b>NPRI ID:</b>	8800001370	<b>Org ID:</b>	
<b>Other ID:</b>		<b>Submit Date:</b>	
<b>No Other ID:</b>		<b>Last Modified:</b>	
<b>Track ID:</b>		<b>Contact ID:</b>	
<b>Report ID:</b>		<b>Cont Type:</b>	MED
<b>Report Type:</b>		<b>Contact Title:</b>	Mr.
<b>Rpt Type ID:</b>		<b>Cont First Name:</b>	Paul
<b>Report Year:</b>	2004	<b>Cont Last Name:</b>	Gauvreau
<b>Not-Current Rpt?:</b>		<b>Contact Position:</b>	Property Manager
<b>Yr of Last Filed Rpt:</b>		<b>Contact Fax:</b>	
<b>Fac ID:</b>		<b>Contact Ph.:</b>	
<b>Fac Name:</b>	PLACE BELL	<b>Cont Area Code:</b>	613
<b>Fac Address1:</b>		<b>Contact Tel.:</b>	2305754
<b>Fac Address2:</b>		<b>Contact Ext.:</b>	223
<b>Fac Postal Zip:</b>		<b>Cont Fax Area Cde:</b>	613
<b>Facility Lat:</b>		<b>Contact Fax:</b>	5637279
<b>Facility Long:</b>		<b>Contact Email:</b>	
<b>DLS (Last Filed Rpt):</b>		<b>Latitude:</b>	
<b>Facility DLS:</b>		<b>Longitude:</b>	
<b>Datum:</b>		<b>UTM Zone:</b>	
<b>Facility Cmnts:</b>		<b>UTM Northing:</b>	
<b>URL:</b>		<b>UTM Easting:</b>	
<b>No of Empl.:</b>	5	<b>Waste Streams:</b>	
<b>Parent Co.:</b>		<b>No Streams:</b>	
<b>No Parent Co.:</b>		<b>Waste Off Sites:</b>	
<b>Pollut Prev Cmnts:</b>		<b>No Off Sites:</b>	
<b>Stacks:</b>		<b>Shutdown:</b>	
<b>No of Stacks:</b>		<b>No of Shutdown:</b>	
<b>Canadian SIC Code (2 digit):</b>			
<b>Canadian SIC Code:</b>			
<b>SIC Code Description:</b>			
<b>American SIC Code:</b>			
<b>NAICS Code (2 digit):</b>	53		
<b>NAICS 2 Description:</b>	Real Estate and Rental and Leasing		
<b>NAICS Code (4 digit):</b>	5311		

<b>Map Key</b>	<b>Number of Records</b>	<b>Direction/ Distance (m)</b>	<b>Elev/Diff (m)</b>	<b>Site</b>	<b>DB</b>
<b>NAICS 4 Description:</b>		Lessors of Real Estate			
<b>NAICS Code (6 digit):</b>		531120			
<b>NAICS 6 Description:</b>		Lessors of Non-Residential Buildings (except Mini-Warehouses)			
<b><u>Substance Release Report</u></b>					
<b>CAS No:</b>		74-82-8			
<b>Report ID:</b>					
<b>Rpt Period:</b>		2004			
<b>Subst Released:</b>		Methane			
<b>Air:</b>					
<b>Water:</b>					
<b>Land:</b>					
<b>Total Releases:</b>					
<b>Units:</b>		tonnes			
<b>CAS No:</b>		811-97-2			
<b>Report ID:</b>					
<b>Rpt Period:</b>		2004			
<b>Subst Released:</b>		HFC-134a Hydrofluorocarbon			
<b>Air:</b>					
<b>Water:</b>					
<b>Land:</b>					
<b>Total Releases:</b>					
<b>Units:</b>		tonnes			
<b>CAS No:</b>		7446-09-5			
<b>Report ID:</b>					
<b>Rpt Period:</b>		2004			
<b>Subst Released:</b>		Sulphur dioxide			
<b>Air:</b>					
<b>Water:</b>					
<b>Land:</b>					
<b>Total Releases:</b>					
<b>Units:</b>		tonnes			
<b>CAS No:</b>		NA - M08			
<b>Report ID:</b>					
<b>Rpt Period:</b>		2004			
<b>Subst Released:</b>		PM - Total Particulate Matter			
<b>Air:</b>					
<b>Water:</b>					
<b>Land:</b>					
<b>Total Releases:</b>					
<b>Units:</b>		tonnes			
<b>CAS No:</b>		NA - M16			
<b>Report ID:</b>					
<b>Rpt Period:</b>		2004			
<b>Subst Released:</b>		Volatile Organic Compounds (VOCs)			
<b>Air:</b>					
<b>Water:</b>					
<b>Land:</b>					
<b>Total Releases:</b>					
<b>Units:</b>		tonnes			
<b>CAS No:</b>		124-38-9			
<b>Report ID:</b>					
<b>Rpt Period:</b>		2004			
<b>Subst Released:</b>		Carbon dioxide			
<b>Air:</b>					
<b>Water:</b>					
<b>Land:</b>					
<b>Total Releases:</b>					
<b>Units:</b>		tonnes			

Map Key	Number of Records	Direction/ Distance (m)	Elev/Diff (m)	Site	DB
CAS No:		10024-97-2			
Report ID:					
Rpt Period:		2004			
Subst Released:		Nitrous oxide			
Air:					
Water:					
Land:					
Total Releases:					
Units:		tonnes			
CAS No:		630-08-0			
Report ID:					
Rpt Period:		2004			
Subst Released:		Carbon monoxide			
Air:					
Water:					
Land:					
Total Releases:					
Units:		tonnes			
CAS No:		11104-93-1			
Report ID:					
Rpt Period:		2004			
Subst Released:		Nitrogen oxides (expressed as NO2)			
Air:					
Water:					
Land:					
Total Releases:					
Units:		tonnes			
CAS No:		NA - M09			
Report ID:					
Rpt Period:		2004			
Subst Released:		PM10 - Particulate Matter <= 10 Microns			
Air:					
Water:					
Land:					
Total Releases:					
Units:		tonnes			
CAS No:		NA - M10			
Report ID:					
Rpt Period:		2004			
Subst Released:		PM2.5 - Particulate Matter <= 2.5 Microns			
Air:					
Water:					
Land:					
Total Releases:					
Units:		tonnes			

[97](#)

19 of 21

NNE/197.9

72.6 / -2.34

H&R REAL ESTATE INVESTMENT TRUST  
SUITE 1500 - 160 ELGIN STREET NOT  
AVAILABLE  
OTTAWA ON K2P2C4

NPRI

NPRI ID: 11255  
Other ID:  
No Other ID:  
Track ID: 107859  
Report ID: 23037  
Report Type: DNMC  
Rpt Type ID: 2  
Report Year: 2012  
Not-Current Rpt?: No

Org ID: 50696  
Submit Date: 6/3/2013  
Last Modified: 5/29/2015 3:28:24 PM  
Contact ID:  
Cont Type:  
Contact Title:  
Cont First Name:  
Cont Last Name:  
Contact Position:

Map Key	Number of Records	Direction/ Distance (m)	Elev/Diff (m)	Site	DB
<b>Yr of Last Filed Rpt:</b>	2012			<b>Contact Fax:</b>	
<b>Fac ID:</b>	157445			<b>Contact Ph.:</b>	
<b>Fac Name:</b>	PLACE BELL			<b>Cont Area Code:</b>	
<b>Fac Address1:</b>	SUITE 1500 - 160 ELGIN STREET			<b>Contact Tel.:</b>	
<b>Fac Address2:</b>	NOT AVAILABLE			<b>Contact Ext.:</b>	
<b>Fac Postal Zip:</b>	K2P2C4			<b>Cont Fax Area Cde:</b>	
<b>Facility Lat:</b>	45.4199			<b>Contact Fax:</b>	
<b>Facility Long:</b>	-75.693			<b>Contact Email:</b>	
<b>DLS (Last Filed Rpt):</b>				<b>Latitude:</b>	45.4199
<b>Facility DLS:</b>				<b>Longitude:</b>	-75.693
<b>Datum:</b>	1983			<b>UTM Zone:</b>	
<b>Facility Cmnts:</b>				<b>UTM Northing:</b>	
<b>URL:</b>				<b>UTM Easting:</b>	
<b>No of Empl.:</b>				<b>Waste Streams:</b>	
<b>Parent Co.:</b>				<b>No Streams:</b>	
<b>No Parent Co.:</b>				<b>Waste Off Sites:</b>	
<b>Pollut Prev Cmnts:</b>				<b>No Off Sites:</b>	
<b>Stacks:</b>				<b>Shutdown:</b>	
<b>No of Stacks:</b>				<b>No of Shutdown:</b>	
<b>Canadian SIC Code (2 digit):</b>					
<b>Canadian SIC Code:</b>					
<b>SIC Code Description:</b>					
<b>American SIC Code:</b>					
<b>NAICS Code (2 digit):</b>	53				
<b>NAICS 2 Description:</b>	Real estate and rental and leasing				
<b>NAICS Code (4 digit):</b>	5311				
<b>NAICS 4 Description:</b>	Lessors of real estate				
<b>NAICS Code (6 digit):</b>	531120				
<b>NAICS 6 Description:</b>	Lessors of non-residential buildings (except mini-warehouses)				

<a href="#">97</a>	20 of 21	<b>NNE/197.9</b>	<b>72.6 / -2.34</b>	<b>Specialty Transportation Services of Ontario, Inc.</b> <b>160 Elgin Street</b> <b>Ottawa ON K1P 1C3</b>	<b>ECA</b>
<b>Approval No:</b>	3156-4J4J9J			<b>MOE District:</b>	Ottawa
<b>Approval Date:</b>	2000-04-28			<b>City:</b>	
<b>Status:</b>	Approved			<b>Longitude:</b>	-75.69329
<b>Record Type:</b>	ECA			<b>Latitude:</b>	45.419678
<b>Link Source:</b>	IDS			<b>Geometry X:</b>	
<b>SWP Area Name:</b>	Rideau Valley			<b>Geometry Y:</b>	
<b>Approval Type:</b>	ECA-WASTE MANAGEMENT SYSTEMS				
<b>Project Type:</b>	WASTE MANAGEMENT SYSTEMS				
<b>Business Name:</b>	Specialty Transportation Services of Ontario, Inc.				
<b>Address:</b>	160 Elgin Street				
<b>Full Address:</b>					
<b>Full PDF Link:</b>	<a href="https://www.accessenvironment.ene.gov.on.ca/instruments/0334-4HVPJA-14.pdf">https://www.accessenvironment.ene.gov.on.ca/instruments/0334-4HVPJA-14.pdf</a>				
<b>PDF Site Location:</b>					

<a href="#">97</a>	21 of 21	<b>NNE/197.9</b>	<b>72.6 / -2.34</b>	<b>160 Elgin Portfolio Inc.</b> <b>160 Elgin Street</b> <b>Ottawa ON M3K 1N4</b>	<b>ECA</b>
<b>Approval No:</b>	4604-6GTRSX			<b>MOE District:</b>	Ottawa
<b>Approval Date:</b>	2005-10-14			<b>City:</b>	
<b>Status:</b>	Approved			<b>Longitude:</b>	-75.69329
<b>Record Type:</b>	ECA			<b>Latitude:</b>	45.419678
<b>Link Source:</b>	IDS			<b>Geometry X:</b>	
<b>SWP Area Name:</b>	Rideau Valley			<b>Geometry Y:</b>	
<b>Approval Type:</b>	ECA-AIR				
<b>Project Type:</b>	AIR				
<b>Business Name:</b>	160 Elgin Portfolio Inc.				
<b>Address:</b>	160 Elgin Street				

Map Key	Number of Records	Direction/ Distance (m)	Elev/Diff (m)	Site	DB
<b>Full Address:</b>					
<b>Full PDF Link:</b>		<a href="https://www.accessenvironment.ene.gov.on.ca/instruments/9345-6EQPVC-14.pdf">https://www.accessenvironment.ene.gov.on.ca/instruments/9345-6EQPVC-14.pdf</a>			
<b>PDF Site Location:</b>					

<a href="#">98</a>	1 of 1	SW/198.3	75.9 / 0.97	315 COOPER ST Ottawa ON	WWIS
<b>Well ID:</b>		7312996		<b>Flowing (Y/N):</b>	
<b>Construction Date:</b>				<b>Flow Rate:</b>	
<b>Use 1st:</b>		Monitoring		<b>Data Entry Status:</b>	
<b>Use 2nd:</b>		Test Hole		<b>Data Src:</b>	
<b>Final Well Status:</b>		Test Hole		<b>Date Received:</b>	
<b>Water Type:</b>				<b>Selected Flag:</b>	
<b>Casing Material:</b>				<b>Abandonment Rec:</b>	
<b>Audit No:</b>		Z277582		<b>Contractor:</b>	
<b>Tag:</b>		A215904		<b>Form Version:</b>	
<b>Constructn Method:</b>				<b>Owner:</b>	
<b>Elevation (m):</b>				<b>County:</b>	
<b>Elevatn Reliabilty:</b>				<b>Lot:</b>	
<b>Depth to Bedrock:</b>				<b>Concession:</b>	
<b>Well Depth:</b>				<b>Concession Name:</b>	
<b>Overburden/Bedrock:</b>				<b>Easting NAD83:</b>	
<b>Pump Rate:</b>				<b>Northing NAD83:</b>	
<b>Static Water Level:</b>				<b>Zone:</b>	
<b>Clear/Cloudy:</b>				<b>UTM Reliability:</b>	
<b>Municipality:</b>		OTTAWA CITY			
<b>Site Info:</b>					

PDF URL (Map):

**Additional Detail(s) (Map)**

<b>Well Completed Date:</b>	2018/03/02
<b>Year Completed:</b>	2018
<b>Depth (m):</b>	6.096
<b>Latitude:</b>	45.4167302493654
<b>Longitude:</b>	-75.6958168402749
<b>Path:</b>	

**Bore Hole Information**

<b>Bore Hole ID:</b>	1007108673	<b>Elevation:</b>	
<b>DP2BR:</b>		<b>Elevrc:</b>	
<b>Spatial Status:</b>		<b>Zone:</b>	18
<b>Code OB:</b>		<b>East83:</b>	445558.00
<b>Code OB Desc:</b>		<b>North83:</b>	5029481.00
<b>Open Hole:</b>		<b>Org CS:</b>	UTM83
<b>Cluster Kind:</b>		<b>UTMRC:</b>	4
<b>Date Completed:</b>	02-Mar-2018 00:00:00	<b>UTMRC Desc:</b>	margin of error : 30 m - 100 m
<b>Remarks:</b>		<b>Location Method:</b>	wwr
<b>Loc Method Desc:</b>	on Water Well Record		
<b>Elevrc Desc:</b>			
<b>Location Source Date:</b>			
<b>Improvement Location Source:</b>			
<b>Improvement Location Method:</b>			
<b>Source Revision Comment:</b>			
<b>Supplier Comment:</b>			

**Overburden and Bedrock**

**Materials Interval**



<b>Map Key</b>	<b>Number of Records</b>	<b>Direction/ Distance (m)</b>	<b>Elev/Diff (m)</b>	<b>Site</b>	<b>DB</b>
<b>Formation ID:</b>		1007367778			
<b>Layer:</b>		3			
<b>Color:</b>		2			
<b>General Color:</b>		GREY			
<b>Mat1:</b>		05			
<b>Most Common Material:</b>		CLAY			
<b>Mat2:</b>		06			
<b>Mat2 Desc:</b>		SILT			
<b>Mat3:</b>		85			
<b>Mat3 Desc:</b>		SOFT			
<b>Formation Top Depth:</b>		10.0			
<b>Formation End Depth:</b>		20.0			
<b>Formation End Depth UOM:</b>		ft			
<b><u>Overburden and Bedrock</u></b>					
<b><u>Materials Interval</u></b>					
<b>Formation ID:</b>		1007367777			
<b>Layer:</b>		2			
<b>Color:</b>		6			
<b>General Color:</b>		BROWN			
<b>Mat1:</b>		08			
<b>Most Common Material:</b>		FINE SAND			
<b>Mat2:</b>		11			
<b>Mat2 Desc:</b>		GRAVEL			
<b>Mat3:</b>		06			
<b>Mat3 Desc:</b>		SILT			
<b>Formation Top Depth:</b>		1.0			
<b>Formation End Depth:</b>		10.0			
<b>Formation End Depth UOM:</b>		ft			
<b><u>Overburden and Bedrock</u></b>					
<b><u>Materials Interval</u></b>					
<b>Formation ID:</b>		1007367776			
<b>Layer:</b>		1			
<b>Color:</b>		8			
<b>General Color:</b>		BLACK			
<b>Mat1:</b>		02			
<b>Most Common Material:</b>		TOPSOIL			
<b>Mat2:</b>					
<b>Mat2 Desc:</b>					
<b>Mat3:</b>					
<b>Mat3 Desc:</b>					
<b>Formation Top Depth:</b>		0.0			
<b>Formation End Depth:</b>		1.0			
<b>Formation End Depth UOM:</b>		ft			
<b><u>Annular Space/Abandonment</u></b>					
<b><u>Sealing Record</u></b>					
<b>Plug ID:</b>		1007367786			
<b>Layer:</b>		1			
<b>Plug From:</b>		0.0			
<b>Plug To:</b>		1.0			
<b>Plug Depth UOM:</b>		ft			
<b><u>Annular Space/Abandonment</u></b>					
<b><u>Sealing Record</u></b>					
<b>Plug ID:</b>		1007367787			
<b>Layer:</b>		2			

<i>Map Key</i>	<i>Number of Records</i>	<i>Direction/ Distance (m)</i>	<i>Elev/Diff (m)</i>	<i>Site</i>	<i>DB</i>
<i>Plug From:</i>		1.0			
<i>Plug To:</i>		9.0			
<i>Plug Depth UOM:</i>		ft			
<b><u>Annular Space/Abandonment Sealing Record</u></b>					
<i>Plug ID:</i>		1007367788			
<i>Layer:</i>		3			
<i>Plug From:</i>		9.0			
<i>Plug To:</i>		20.0			
<i>Plug Depth UOM:</i>		ft			
<b><u>Method of Construction &amp; Well Use</u></b>					
<i>Method Construction ID:</i>		1007367785			
<i>Method Construction Code:</i>		D			
<i>Method Construction:</i>		Direct Push			
<i>Other Method Construction:</i>					
<b><u>Pipe Information</u></b>					
<i>Pipe ID:</i>		1007367775			
<i>Casing No:</i>		0			
<i>Comment:</i>					
<i>Alt Name:</i>					
<b><u>Construction Record - Casing</u></b>					
<i>Casing ID:</i>		1007367781			
<i>Layer:</i>		1			
<i>Material:</i>		5			
<i>Open Hole or Material:</i>		PLASTIC			
<i>Depth From:</i>		0.0			
<i>Depth To:</i>		10.0			
<i>Casing Diameter:</i>		1.3799999952316284			
<i>Casing Diameter UOM:</i>		inch			
<i>Casing Depth UOM:</i>		ft			
<b><u>Construction Record - Screen</u></b>					
<i>Screen ID:</i>		1007367782			
<i>Layer:</i>		1			
<i>Slot:</i>		10			
<i>Screen Top Depth:</i>		10.0			
<i>Screen End Depth:</i>		20.0			
<i>Screen Material:</i>		5			
<i>Screen Depth UOM:</i>		ft			
<i>Screen Diameter UOM:</i>		inch			
<i>Screen Diameter:</i>		1.6799999475479126			
<b><u>Water Details</u></b>					
<i>Water ID:</i>		1007367780			
<i>Layer:</i>					
<i>Kind Code:</i>					
<i>Kind:</i>					
<i>Water Found Depth:</i>					
<i>Water Found Depth UOM:</i>		ft			

Map Key	Number of Records	Direction/ Distance (m)	Elev/Diff (m)	Site	DB
<b><u>Hole Diameter</u></b>					
Hole ID:		1007367779			
Diameter:		2.375			
Depth From:		0.0			
Depth To:		20.0			
Hole Depth UOM:		ft			
Hole Diameter UOM:		inch			
<b><u>Links</u></b>					
Bore Hole ID:	1007108673			Tag No:	A215904
Depth M:	6.096			Contractor:	7241
Year Completed:	2018			Path:	731\7312996.pdf
Well Completed Dt:	2018/03/02			Latitude:	45.4167302493654
Audit No:	Z277582			Longitude:	-75.6958168402749

<a href="#">99</a>	1 of 1	WNW/198.5	76.9 / 1.97	154 O'CONNOR STREET Ottawa ON	WWIS
Well ID:	7137421			Flowing (Y/N):	
Construction Date:				Flow Rate:	
Use 1st:				Data Entry Status:	
Use 2nd:				Data Src:	
Final Well Status:	Abandoned Monitoring and Test Hole			Date Received:	07-Jan-2010 00:00:00
Water Type:				Selected Flag:	TRUE
Casing Material:				Abandonment Rec:	Yes
Audit No:	M05531			Contractor:	1844
Tag:	A074637			Form Version:	5
Constructn Method:				Owner:	
Elevation (m):				County:	OTTAWA-CARLETON
Elevatn Reliabilty:				Lot:	
Depth to Bedrock:				Concession:	
Well Depth:				Concession Name:	
Overburden/Bedrock:				Easting NAD83:	
Pump Rate:				Northing NAD83:	
Static Water Level:				Zone:	
Clear/Cloudy:				UTM Reliability:	
Municipality:	OTTAWA CITY				
Site Info:					
PDF URL (Map):	<a href="https://d2khazk8e83rdv.cloudfront.net/moe_mapping/downloads/2Water/Wells_pdfs/713\7137421.pdf">https://d2khazk8e83rdv.cloudfront.net/moe_mapping/downloads/2Water/Wells_pdfs/713\7137421.pdf</a>				

**Additional Detail(s) (Map)**

Well Completed Date:	2009/11/09
Year Completed:	2009
Depth (m):	
Latitude:	45.4184908620674
Longitude:	-75.6964136232383
Path:	713\7137421.pdf
PDF URL (Map):	<a href="https://d2khazk8e83rdv.cloudfront.net/moe_mapping/downloads/2Water/Wells_pdfs/713\7137421.pdf">https://d2khazk8e83rdv.cloudfront.net/moe_mapping/downloads/2Water/Wells_pdfs/713\7137421.pdf</a>

**Additional Detail(s) (Map)**

Well Completed Date:	2009/11/09
Year Completed:	2009
Depth (m):	
Latitude:	45.4184466508798
Longitude:	-75.7021646551423
Path:	713\7137421.pdf

Map Key	Number of Records	Direction/ Distance (m)	Elev/Diff (m)	Site	DB
---------	-------------------	----------------------------	------------------	------	----

**Bore Hole Information**

<b>Bore Hole ID:</b>	1003245068	<b>Elevation:</b>	
<b>DP2BR:</b>		<b>Elevrc:</b>	
<b>Spatial Status:</b>		<b>Zone:</b>	18
<b>Code OB:</b>		<b>East83:</b>	445513.00
<b>Code OB Desc:</b>		<b>North83:</b>	5029677.00
<b>Open Hole:</b>		<b>Org CS:</b>	UTM83
<b>Cluster Kind:</b>	This is a record from cluster log sheet	<b>UTMRC:</b>	4
<b>Date Completed:</b>	09-Nov-2009 00:00:00	<b>UTMRC Desc:</b>	margin of error : 30 m - 100 m
<b>Remarks:</b>		<b>Location Method:</b>	wwr
<b>Loc Method Desc:</b>	on Water Well Record		
<b>Elevrc Desc:</b>			
<b>Location Source Date:</b>			
<b>Improvement Location Source:</b>			
<b>Improvement Location Method:</b>			
<b>Source Revision Comment:</b>			
<b>Supplier Comment:</b>			

**Annular Space/Abandonment Sealing Record**

<b>Plug ID:</b>	1003245072
<b>Layer:</b>	
<b>Plug From:</b>	
<b>Plug To:</b>	
<b>Plug Depth UOM:</b>	

**Method of Construction & Well Use**

<b>Method Construction ID:</b>	1003245071
<b>Method Construction Code:</b>	
<b>Method Construction:</b>	
<b>Other Method Construction:</b>	

**Hole Diameter**

<b>Hole ID:</b>	1003245070
<b>Diameter:</b>	20.0
<b>Depth From:</b>	
<b>Depth To:</b>	6.099999904632568
<b>Hole Depth UOM:</b>	m
<b>Hole Diameter UOM:</b>	cm

**Bore Hole Information**

<b>Bore Hole ID:</b>	1002915853	<b>Elevation:</b>	
<b>DP2BR:</b>		<b>Elevrc:</b>	
<b>Spatial Status:</b>		<b>Zone:</b>	18
<b>Code OB:</b>		<b>East83:</b>	445063.00
<b>Code OB Desc:</b>		<b>North83:</b>	5029676.00
<b>Open Hole:</b>	No	<b>Org CS:</b>	UTM83
<b>Cluster Kind:</b>		<b>UTMRC:</b>	4
<b>Date Completed:</b>	09-Nov-2009 00:00:00	<b>UTMRC Desc:</b>	margin of error : 30 m - 100 m
<b>Remarks:</b>		<b>Location Method:</b>	wwr
<b>Loc Method Desc:</b>	on Water Well Record		
<b>Elevrc Desc:</b>			
<b>Location Source Date:</b>			
<b>Improvement Location Source:</b>			
<b>Improvement Location Method:</b>			

Map Key	Number of Records	Direction/ Distance (m)	Elev/Diff (m)	Site	DB
---------	-------------------	----------------------------	------------------	------	----

Source Revision Comment:  
Supplier Comment:

Annular Space/Abandonment  
Sealing Record

Plug ID: 1003245074  
Layer: 1  
Plug From: 0.0  
Plug To: 6.699999809265137  
Plug Depth UOM: m

Method of Construction & Well  
Use

Method Construction ID: 1003245075  
Method Construction Code:  
Method Construction:  
Other Method Construction:

Hole Diameter

Hole ID: 1003245073  
Diameter: 20.0  
Depth From: 0.0  
Depth To: 6.699999809265137  
Hole Depth UOM: m  
Hole Diameter UOM: cm

Links

Bore Hole ID:	1003245068	Tag No:	A074637
Depth M:		Contractor:	1844
Year Completed:	2009	Path:	713\7137421.pdf
Well Completed Dt:	2009/11/09	Latitude:	45.4184908620674
Audit No:	M05531	Longitude:	-75.6964136232383

Links

Bore Hole ID:	1002915853	Tag No:	A074637
Depth M:		Contractor:	1844
Year Completed:	2009	Path:	713\7137421.pdf
Well Completed Dt:	2009/11/09	Latitude:	45.4184466508798
Audit No:	M05531	Longitude:	-75.7021646551423

<a href="#">100</a>	1 of 2	W/199.1	76.9 / 1.97	Nepean Street Ottawa ON K2P 0B6	EHS
Order No:	20191216143	Nearest Intersection:			
Status:	C	Municipality:			
Report Type:	Custom Report	Client Prov/State:	ON		
Report Date:	22-JAN-20	Search Radius (km):	.25		
Date Received:	16-DEC-19	X:	-75.69650595		
Previous Site Name:		Y:	45.4177047		
Lot/Building Size:					
Additional Info Ordered:					

<a href="#">100</a>	2 of 2	W/199.1	76.9 / 1.97	Nepean Street Ottawa ON K2P 0B6	EHS
---------------------	--------	---------	-------------	------------------------------------	-----

Map Key	Number of Records	Direction/ Distance (m)	Elev/Diff (m)	Site	DB
<b>Order No:</b>	20191216143			<b>Nearest Intersection:</b>	
<b>Status:</b>	C			<b>Municipality:</b>	
<b>Report Type:</b>	Custom Report			<b>Client Prov/State:</b>	ON
<b>Report Date:</b>	22-JAN-20			<b>Search Radius (km):</b>	.25
<b>Date Received:</b>	16-DEC-19			<b>X:</b>	-75.69650595
<b>Previous Site Name:</b>				<b>Y:</b>	45.4177047
<b>Lot/Building Size:</b>					
<b>Additional Info Ordered:</b>					

<a href="#">101</a>	1 of 1	WSW/199.4	76.9 / 2.01	355 COOPER ST OTTAWA ON	WWIS
<b>Well ID:</b>	7305582			<b>Flowing (Y/N):</b>	
<b>Construction Date:</b>				<b>Flow Rate:</b>	
<b>Use 1st:</b>	Test Hole			<b>Data Entry Status:</b>	
<b>Use 2nd:</b>	Monitoring			<b>Data Src:</b>	
<b>Final Well Status:</b>	Observation Wells			<b>Date Received:</b>	13-Feb-2018 00:00:00
<b>Water Type:</b>				<b>Selected Flag:</b>	TRUE
<b>Casing Material:</b>				<b>Abandonment Rec:</b>	
<b>Audit No:</b>	Z212306			<b>Contractor:</b>	7241
<b>Tag:</b>	A182722			<b>Form Version:</b>	7
<b>Constructn Method:</b>				<b>Owner:</b>	
<b>Elevation (m):</b>				<b>County:</b>	OTTAWA-CARLETON
<b>Elevatn Reliability:</b>				<b>Lot:</b>	
<b>Depth to Bedrock:</b>				<b>Concession:</b>	
<b>Well Depth:</b>				<b>Concession Name:</b>	
<b>Overburden/Bedrock:</b>				<b>Easting NAD83:</b>	
<b>Pump Rate:</b>				<b>Northing NAD83:</b>	
<b>Static Water Level:</b>				<b>Zone:</b>	
<b>Clear/Cloudy:</b>				<b>UTM Reliability:</b>	
<b>Municipality:</b>	OTTAWA CITY				
<b>Site Info:</b>					

PDF URL (Map):

Additional Detail(s) (Map)

**Well Completed Date:** 2018/01/09  
**Year Completed:** 2018  
**Depth (m):** 3.96  
**Latitude:** 45.4169893978879  
**Longitude:** -75.6961267659723  
**Path:**

Bore Hole Information

<b>Bore Hole ID:</b>	1006985640	<b>Elevation:</b>	
<b>DP2BR:</b>		<b>Elevrc:</b>	
<b>Spatial Status:</b>		<b>Zone:</b>	18
<b>Code OB:</b>		<b>East83:</b>	445534.00
<b>Code OB Desc:</b>		<b>North83:</b>	5029510.00
<b>Open Hole:</b>		<b>Org CS:</b>	UTM83
<b>Cluster Kind:</b>		<b>UTMRC:</b>	4
<b>Date Completed:</b>	09-Jan-2018 00:00:00	<b>UTMRC Desc:</b>	margin of error : 30 m - 100 m
<b>Remarks:</b>		<b>Location Method:</b>	wwr
<b>Loc Method Desc:</b>	on Water Well Record		
<b>Elevrc Desc:</b>			
<b>Location Source Date:</b>			
<b>Improvement Location Source:</b>			
<b>Improvement Location Method:</b>			
<b>Source Revision Comment:</b>			

<b>Map Key</b>	<b>Number of Records</b>	<b>Direction/ Distance (m)</b>	<b>Elev/Diff (m)</b>	<b>Site</b>	<b>DB</b>
<b>Supplier Comment:</b>					
<b><u>Overburden and Bedrock Materials Interval</u></b>					
<b>Formation ID:</b>		1007145636			
<b>Layer:</b>		3			
<b>Color:</b>		2			
<b>General Color:</b>		GREY			
<b>Mat1:</b>		05			
<b>Most Common Material:</b>		CLAY			
<b>Mat2:</b>					
<b>Mat2 Desc:</b>					
<b>Mat3:</b>		85			
<b>Mat3 Desc:</b>		SOFT			
<b>Formation Top Depth:</b>		1.8300000429153442			
<b>Formation End Depth:</b>		3.9600000381469727			
<b>Formation End Depth UOM:</b>		m			
<b><u>Overburden and Bedrock Materials Interval</u></b>					
<b>Formation ID:</b>		1007145635			
<b>Layer:</b>		2			
<b>Color:</b>		6			
<b>General Color:</b>		BROWN			
<b>Mat1:</b>		05			
<b>Most Common Material:</b>		CLAY			
<b>Mat2:</b>		06			
<b>Mat2 Desc:</b>		SILT			
<b>Mat3:</b>		85			
<b>Mat3 Desc:</b>		SOFT			
<b>Formation Top Depth:</b>		0.3100000023841858			
<b>Formation End Depth:</b>		1.8300000429153442			
<b>Formation End Depth UOM:</b>		m			
<b><u>Overburden and Bedrock Materials Interval</u></b>					
<b>Formation ID:</b>		1007145634			
<b>Layer:</b>		1			
<b>Color:</b>		2			
<b>General Color:</b>		GREY			
<b>Mat1:</b>		11			
<b>Most Common Material:</b>		GRAVEL			
<b>Mat2:</b>					
<b>Mat2 Desc:</b>					
<b>Mat3:</b>		77			
<b>Mat3 Desc:</b>		LOOSE			
<b>Formation Top Depth:</b>		0.0			
<b>Formation End Depth:</b>		0.3100000023841858			
<b>Formation End Depth UOM:</b>		m			
<b><u>Annular Space/Abandonment Sealing Record</u></b>					
<b>Plug ID:</b>		1007145645			
<b>Layer:</b>		2			
<b>Plug From:</b>		0.3100000023841858			
<b>Plug To:</b>		0.9100000262260437			
<b>Plug Depth UOM:</b>		m			

<b>Map Key</b>	<b>Number of Records</b>	<b>Direction/ Distance (m)</b>	<b>Elev/Diff (m)</b>	<b>Site</b>	<b>DB</b>
<b><u>Annular Space/Abandonment Sealing Record</u></b>					
<b>Plug ID:</b>		1007145644			
<b>Layer:</b>		1			
<b>Plug From:</b>		0.0			
<b>Plug To:</b>		0.3100000023841858			
<b>Plug Depth UOM:</b>		m			
<b><u>Annular Space/Abandonment Sealing Record</u></b>					
<b>Plug ID:</b>		1007145646			
<b>Layer:</b>		3			
<b>Plug From:</b>		0.9100000262260437			
<b>Plug To:</b>		3.9600000381469727			
<b>Plug Depth UOM:</b>		m			
<b><u>Method of Construction &amp; Well Use</u></b>					
<b>Method Construction ID:</b>		1007145643			
<b>Method Construction Code:</b>		D			
<b>Method Construction:</b>		Direct Push			
<b>Other Method Construction:</b>					
<b><u>Pipe Information</u></b>					
<b>Pipe ID:</b>		1007145633			
<b>Casing No:</b>		0			
<b>Comment:</b>					
<b>Alt Name:</b>					
<b><u>Construction Record - Casing</u></b>					
<b>Casing ID:</b>		1007145639			
<b>Layer:</b>		1			
<b>Material:</b>		5			
<b>Open Hole or Material:</b>		PLASTIC			
<b>Depth From:</b>		0.0			
<b>Depth To:</b>		0.9100000262260437			
<b>Casing Diameter:</b>		3.450000047683716			
<b>Casing Diameter UOM:</b>		cm			
<b>Casing Depth UOM:</b>		m			
<b><u>Construction Record - Screen</u></b>					
<b>Screen ID:</b>		1007145640			
<b>Layer:</b>		1			
<b>Slot:</b>		10			
<b>Screen Top Depth:</b>		0.9100000262260437			
<b>Screen End Depth:</b>		3.9600000381469727			
<b>Screen Material:</b>		5			
<b>Screen Depth UOM:</b>		m			
<b>Screen Diameter UOM:</b>		cm			
<b>Screen Diameter:</b>		4.210000038146973			
<b><u>Water Details</u></b>					
<b>Water ID:</b>		1007145638			
<b>Layer:</b>					



Map Key	Number of Records	Direction/ Distance (m)	Elev/Diff (m)	Site	DB
---------	-------------------	----------------------------	------------------	------	----

**Kind Code:**

**Kind:**

**Water Found Depth:**

**Water Found Depth UOM:** m

**Hole Diameter**

**Hole ID:** 1007145637

**Diameter:** 5.679999828338623

**Depth From:** 0.0

**Depth To:** 3.9600000381469727

**Hole Depth UOM:** m

**Hole Diameter UOM:** cm

**Links**

**Bore Hole ID:** 1006985640

**Depth M:** 3.96

**Year Completed:** 2018

**Well Completed Dt:** 2018/01/09

**Audit No:** Z212306

**Tag No:** A182722

**Contractor:** 7241

**Path:** 7307305582.pdf

**Latitude:** 45.4169893978879

**Longitude:** -75.6961267659723

[102](#)

1 of 1

**ENE/199.8**

**71.9 / -3.03**

**200 Elgin St  
Ottawa ON K2P1L5**

**EHS**

**Order No:** 20141117045

**Status:** C

**Report Type:** Custom Report

**Report Date:** 21-NOV-14

**Date Received:** 17-NOV-14

**Previous Site Name:**

**Lot/Building Size:**

**Additional Info Ordered:**

**Nearest Intersection:**

**Municipality:**

**Client Prov/State:** ON

**Search Radius (km):** .25

**X:** -75.692114

**Y:** 45.419188

[103](#)

1 of 1

**WSW/200.2**

**76.2 / 1.27**

**355 COOPER ST  
OTTAWA ON**

**WWIS**

**Well ID:** 7305579

**Construction Date:**

**Use 1st:** Test Hole

**Use 2nd:** Monitoring

**Final Well Status:** Test Hole

**Water Type:**

**Casing Material:**

**Audit No:** Z212304

**Tag:** A182713

**Constructn Method:**

**Elevation (m):**

**Elevatn Reliabilty:**

**Depth to Bedrock:**

**Well Depth:**

**Overburden/Bedrock:**

**Pump Rate:**

**Static Water Level:**

**Clear/Cloudy:**

**Municipality:** OTTAWA CITY

**Site Info:**

**PDF URL (Map):**

**Flowing (Y/N):**

**Flow Rate:**

**Data Entry Status:**

**Data Src:**

**Date Received:** 13-Feb-2018 00:00:00

**Selected Flag:** TRUE

**Abandonment Rec:**

**Contractor:** 7241

**Form Version:** 7

**Owner:**

**County:** OTTAWA-CARLETON

**Lot:**

**Concession:**

**Concession Name:**

**Easting NAD83:**

**Northing NAD83:**

**Zone:**

**UTM Reliability:**

**Additional Detail(s) (Map)**

<b>Map Key</b>	<b>Number of Records</b>	<b>Direction/ Distance (m)</b>	<b>Elev/Diff (m)</b>	<b>Site</b>	<b>DB</b>
----------------	--------------------------	------------------------------------	--------------------------	-------------	-----------

**Well Completed Date:** 2018/01/09  
**Year Completed:** 2018  
**Depth (m):** 7.62  
**Latitude:** 45.4169356279409  
**Longitude:** -75.6960877624537  
**Path:**

**Bore Hole Information**

<b>Bore Hole ID:</b>	1006985631	<b>Elevation:</b>	
<b>DP2BR:</b>		<b>Elevrc:</b>	
<b>Spatial Status:</b>		<b>Zone:</b>	18
<b>Code OB:</b>		<b>East83:</b>	445537.00
<b>Code OB Desc:</b>		<b>North83:</b>	5029504.00
<b>Open Hole:</b>		<b>Org CS:</b>	UTM83
<b>Cluster Kind:</b>		<b>UTMRC:</b>	4
<b>Date Completed:</b>	09-Jan-2018 00:00:00	<b>UTMRC Desc:</b>	margin of error : 30 m - 100 m
<b>Remarks:</b>		<b>Location Method:</b>	wwr
<b>Loc Method Desc:</b>	on Water Well Record		
<b>Elevrc Desc:</b>			
<b>Location Source Date:</b>			
<b>Improvement Location Source:</b>			
<b>Improvement Location Method:</b>			
<b>Source Revision Comment:</b>			
<b>Supplier Comment:</b>			

**Overburden and Bedrock**

**Materials Interval**

**Formation ID:** 1007145594  
**Layer:** 3  
**Color:** 2  
**General Color:** GREY  
**Mat1:** 05  
**Most Common Material:** CLAY  
**Mat2:**  
**Mat2 Desc:**  
**Mat3:** 85  
**Mat3 Desc:** SOFT  
**Formation Top Depth:** 4.570000171661377  
**Formation End Depth:** 7.619999885559082  
**Formation End Depth UOM:** m

**Overburden and Bedrock**

**Materials Interval**

**Formation ID:** 1007145592  
**Layer:** 1  
**Color:** 6  
**General Color:** BROWN  
**Mat1:** 11  
**Most Common Material:** GRAVEL  
**Mat2:** 28  
**Mat2 Desc:** SAND  
**Mat3:** 77  
**Mat3 Desc:** LOOSE  
**Formation Top Depth:** 0.0  
**Formation End Depth:** 0.6100000143051147  
**Formation End Depth UOM:** m

**Overburden and Bedrock**

<b>Map Key</b>	<b>Number of Records</b>	<b>Direction/ Distance (m)</b>	<b>Elev/Diff (m)</b>	<b>Site</b>	<b>DB</b>
<b><u>Materials Interval</u></b>					
<b>Formation ID:</b>		1007145593			
<b>Layer:</b>		2			
<b>Color:</b>		6			
<b>General Color:</b>		BROWN			
<b>Mat1:</b>		05			
<b>Most Common Material:</b>		CLAY			
<b>Mat2:</b>		06			
<b>Mat2 Desc:</b>		SILT			
<b>Mat3:</b>		85			
<b>Mat3 Desc:</b>		SOFT			
<b>Formation Top Depth:</b>		0.6100000143051147			
<b>Formation End Depth:</b>		4.570000171661377			
<b>Formation End Depth UOM:</b>		m			
<b><u>Annular Space/Abandonment Sealing Record</u></b>					
<b>Plug ID:</b>		1007145604			
<b>Layer:</b>		3			
<b>Plug From:</b>		3.9600000381469727			
<b>Plug To:</b>		7.619999885559082			
<b>Plug Depth UOM:</b>		m			
<b><u>Annular Space/Abandonment Sealing Record</u></b>					
<b>Plug ID:</b>		1007145603			
<b>Layer:</b>		2			
<b>Plug From:</b>		0.3100000023841858			
<b>Plug To:</b>		3.9600000381469727			
<b>Plug Depth UOM:</b>		m			
<b><u>Annular Space/Abandonment Sealing Record</u></b>					
<b>Plug ID:</b>		1007145602			
<b>Layer:</b>		1			
<b>Plug From:</b>		0.0			
<b>Plug To:</b>		0.3100000023841858			
<b>Plug Depth UOM:</b>		m			
<b><u>Method of Construction &amp; Well Use</u></b>					
<b>Method Construction ID:</b>		1007145601			
<b>Method Construction Code:</b>		D			
<b>Method Construction:</b>		Direct Push			
<b>Other Method Construction:</b>					
<b><u>Pipe Information</u></b>					
<b>Pipe ID:</b>		1007145591			
<b>Casing No:</b>		0			
<b>Comment:</b>					
<b>Alt Name:</b>					
<b><u>Construction Record - Casing</u></b>					
<b>Casing ID:</b>		1007145597			

Map Key	Number of Records	Direction/ Distance (m)	Elev/Diff (m)	Site	DB
Layer:		1			
Material:		5			
Open Hole or Material:		PLASTIC			
Depth From:		0.0			
Depth To:		4.570000171661377			
Casing Diameter:		4.03000020980835			
Casing Diameter UOM:		cm			
Casing Depth UOM:		m			

**Construction Record - Screen**

Screen ID:	1007145598
Layer:	1
Slot:	10
Screen Top Depth:	4.570000171661377
Screen End Depth:	7.619999885559082
Screen Material:	5
Screen Depth UOM:	m
Screen Diameter UOM:	cm
Screen Diameter:	4.820000171661377

**Water Details**

Water ID:	1007145596
Layer:	
Kind Code:	
Kind:	
Water Found Depth:	
Water Found Depth UOM:	m

**Hole Diameter**

Hole ID:	1007145595
Diameter:	8.25
Depth From:	0.0
Depth To:	7.619999885559082
Hole Depth UOM:	m
Hole Diameter UOM:	cm

**Links**

Bore Hole ID:	1006985631	Tag No:	A182713
Depth M:	7.62	Contractor:	7241
Year Completed:	2018	Path:	7307305579.pdf
Well Completed Dt:	2018/01/09	Latitude:	45.4169356279409
Audit No:	Z212304	Longitude:	-75.6960877624537

**104**    1 of 1    **WNW/201.3**    **75.9 / 0.97**    **ON**    **BORE**

Borehole ID:	613348	Inclin FLG:	No
OGF ID:	215514646	SP Status:	Initial Entry
Status:		Surv Elev:	No
Type:	Borehole	Piezometer:	No
Use:		Primary Name:	
Completion Date:	SEP-1933	Municipality:	
Static Water Level:		Lot:	
Primary Water Use:		Township:	
Sec. Water Use:		Latitude DD:	45.418899
Total Depth m:	-999	Longitude DD:	-75.696193
Depth Ref:	Ground Surface	UTM Zone:	18
Depth Elev:		Easting:	445531

<b>Map Key</b>	<b>Number of Records</b>	<b>Direction/ Distance (m)</b>	<b>Elev/Diff (m)</b>	<b>Site</b>	<b>DB</b>
<b>Drill Method:</b>				<b>Northing:</b>	5029722
<b>Orig Ground Elev m:</b>	71.3			<b>Location Accuracy:</b>	
<b>Elev Reliabil Note:</b>				<b>Accuracy:</b>	Not Applicable
<b>DEM Ground Elev m:</b>	71.8				
<b>Concession:</b>					
<b>Location D:</b>					
<b>Survey D:</b>					
<b>Comments:</b>					
<b><u>Borehole Geology Stratum</u></b>					
<b>Geology Stratum ID:</b>	218394732			<b>Mat Consistency:</b>	Compact
<b>Top Depth:</b>	1.8			<b>Material Moisture:</b>	
<b>Bottom Depth:</b>				<b>Material Texture:</b>	
<b>Material Color:</b>				<b>Non Geo Mat Type:</b>	
<b>Material 1:</b>	Gravel			<b>Geologic Formation:</b>	
<b>Material 2:</b>	Sand			<b>Geologic Group:</b>	
<b>Material 3:</b>				<b>Geologic Period:</b>	
<b>Material 4:</b>				<b>Depositional Gen:</b>	
<b>Gsc Material Description:</b>					
<b>Stratum Description:</b>	GRAVEL. . TILL. COMPACT. TILL. COMPACT. SAND. COMPACT. TILL. COMPACT. TILL. COMPACT.				
<b>Geology Stratum ID:</b>	218394730			<b>Mat Consistency:</b>	
<b>Top Depth:</b>	0			<b>Material Moisture:</b>	
<b>Bottom Depth:</b>	.6			<b>Material Texture:</b>	
<b>Material Color:</b>				<b>Non Geo Mat Type:</b>	
<b>Material 1:</b>	Sand			<b>Geologic Formation:</b>	
<b>Material 2:</b>				<b>Geologic Group:</b>	
<b>Material 3:</b>				<b>Geologic Period:</b>	
<b>Material 4:</b>				<b>Depositional Gen:</b>	
<b>Gsc Material Description:</b>					
<b>Stratum Description:</b>	SAND.				
<b>Geology Stratum ID:</b>	218394731			<b>Mat Consistency:</b>	Firm
<b>Top Depth:</b>	.6			<b>Material Moisture:</b>	
<b>Bottom Depth:</b>	1.8			<b>Material Texture:</b>	
<b>Material Color:</b>				<b>Non Geo Mat Type:</b>	
<b>Material 1:</b>	Clay			<b>Geologic Formation:</b>	
<b>Material 2:</b>				<b>Geologic Group:</b>	
<b>Material 3:</b>				<b>Geologic Period:</b>	
<b>Material 4:</b>				<b>Depositional Gen:</b>	
<b>Gsc Material Description:</b>					
<b>Stratum Description:</b>	CLAY. FIRM.				
<b><u>Source</u></b>					
<b>Source Type:</b>	Data Survey			<b>Source Appl:</b>	Spatial/Tabular
<b>Source Orig:</b>	Geological Survey of Canada			<b>Source Iden:</b>	1
<b>Source Date:</b>	1956-1972			<b>Scale or Res:</b>	Varies
<b>Confidence:</b>	H			<b>Horizontal:</b>	NAD27
<b>Observatio:</b>				<b>Verticalda:</b>	Mean Average Sea Level
<b>Source Name:</b>	Urban Geology Automated Information System (UGAIS)				
<b>Source Details:</b>	File: OTTAWA2.txt RecordID: 058560 NTS_Sheet: 31G05G				
<b>Confiden 1:</b>	Logged by professional. Exact and complete description of material and properties.				
<b><u>Source List</u></b>					
<b>Source Identifier:</b>	1			<b>Horizontal Datum:</b>	NAD27
<b>Source Type:</b>	Data Survey			<b>Vertical Datum:</b>	Mean Average Sea Level
<b>Source Date:</b>	1956-1972			<b>Projection Name:</b>	Universal Transverse Mercator
<b>Scale or Resolution:</b>	Varies				
<b>Source Name:</b>	Urban Geology Automated Information System (UGAIS)				
<b>Source Originators:</b>	Geological Survey of Canada				

Map Key	Number of Records	Direction/ Distance (m)	Elev/Diff (m)	Site	DB
<a href="#">105</a>	1 of 3	W/201.3	76.9 / 1.97	KOFFMAN SIGNS 146 NEPEAN ST OTTAWA ON K2P 0B6	SCT
<b>Established:</b>		1956			
<b>Plant Size (ft²):</b>		0			
<b>Employment:</b>		8			
<b>--Details--</b>					
<b>Description:</b>		Sign Manufacturing			
<b>SIC/NAICS Code:</b>		339950			
<a href="#">105</a>	2 of 3	W/201.3	76.9 / 1.97	Koffman Signs Ltd. 146 Nepean St Ottawa ON K2P 0B6	SCT
<b>Established:</b>		1956			
<b>Plant Size (ft²):</b>		2000			
<b>Employment:</b>					
<b>--Details--</b>					
<b>Description:</b>		Sign Manufacturing			
<b>SIC/NAICS Code:</b>		339950			
<a href="#">105</a>	3 of 3	W/201.3	76.9 / 1.97	Marilena Guerra 146 Nepean Street Ottawa ON	GEN
<b>Generator No:</b>		ON7033731		<b>Status:</b>	
<b>SIC Code:</b>		561210		<b>Co Admin:</b>	
<b>SIC Description:</b>		FACILITIES SUPPORT SERVICES		<b>Choice of Contact:</b>	
<b>Approval Years:</b>		2013		<b>Phone No Admin:</b>	
<b>PO Box No:</b>				<b>Contam. Facility:</b>	
<b>Country:</b>				<b>MHSW Facility:</b>	
<b>Detail(s)</b>					
<b>Waste Class:</b>		145			
<b>Waste Class Desc:</b>		PAINT/PIGMENT/COATING RESIDUES			
<a href="#">106</a>	1 of 1	SSW/202.4	75.9 / 0.97	ON	WWIS
<b>Well ID:</b>		7391113		<b>Flowing (Y/N):</b>	
<b>Construction Date:</b>				<b>Flow Rate:</b>	
<b>Use 1st:</b>				<b>Data Entry Status:</b>	Yes
<b>Use 2nd:</b>				<b>Data Src:</b>	
<b>Final Well Status:</b>				<b>Date Received:</b>	29-Jun-2021 00:00:00
<b>Water Type:</b>				<b>Selected Flag:</b>	TRUE
<b>Casing Material:</b>				<b>Abandonment Rec:</b>	
<b>Audit No:</b>		Z364081		<b>Contractor:</b>	7241
<b>Tag:</b>		A302973		<b>Form Version:</b>	7
<b>Constructn Method:</b>				<b>Owner:</b>	
<b>Elevation (m):</b>				<b>County:</b>	OTTAWA-CARLETON
<b>Elevatn Reliabilty:</b>				<b>Lot:</b>	
<b>Depth to Bedrock:</b>				<b>Concession:</b>	
<b>Well Depth:</b>				<b>Concession Name:</b>	

Map Key	Number of Records	Direction/ Distance (m)	Elev/Diff (m)	Site	DB
<b>Overburden/Bedrock:</b> <b>Pump Rate:</b> <b>Static Water Level:</b> <b>Clear/Cloudy:</b> <b>Municipality:</b> <b>Site Info:</b>		OTTAWA CITY		<b>Easting NAD83:</b> <b>Northing NAD83:</b> <b>Zone:</b> <b>UTM Reliability:</b>	
<b><u>Bore Hole Information</u></b>					
<b>Bore Hole ID:</b> 1008704349 <b>DP2BR:</b> <b>Spatial Status:</b> <b>Code OB:</b> <b>Code OB Desc:</b> <b>Open Hole:</b> <b>Cluster Kind:</b> <b>Date Completed:</b> 26-May-2021 00:00:00 <b>Remarks:</b> <b>Loc Method Desc:</b> on Water Well Record <b>Elevrc Desc:</b> <b>Location Source Date:</b> <b>Improvement Location Source:</b> <b>Improvement Location Method:</b> <b>Source Revision Comment:</b> <b>Supplier Comment:</b>				<b>Elevation:</b> <b>Elevrc:</b> <b>Zone:</b> 18 <b>East83:</b> 445630.00 <b>North83:</b> 5029428.00 <b>Org CS:</b> UTM83 <b>UTMRC:</b> 4 <b>UTMRC Desc:</b> margin of error : 30 m - 100 m <b>Location Method:</b> wwr	
<b><u>Links</u></b>					
<b>Bore Hole ID:</b> 1008704349 <b>Depth M:</b> <b>Year Completed:</b> 2021 <b>Well Completed Dt:</b> 2021/05/26 <b>Audit No:</b> Z364081				<b>Tag No:</b> A302973 <b>Contractor:</b> 7241 <b>Path:</b> 739\7391113.pdf <b>Latitude:</b> 45.4162588191639 <b>Longitude:</b> -75.6948908336928	
<a href="#">107</a>	1 of 1	S/203.9	74.9 / -0.03	300 Somerset St W Ottawa ON K2P0J6	EHS
<b>Order No:</b> 20130710005 <b>Status:</b> C <b>Report Type:</b> Custom Report <b>Report Date:</b> 16-JUL-13 <b>Date Received:</b> 10-JUL-13 <b>Previous Site Name:</b> <b>Lot/Building Size:</b> <b>Additional Info Ordered:</b>				<b>Nearest Intersection:</b> <b>Municipality:</b> <b>Client Prov/State:</b> ON <b>Search Radius (km):</b> .25 <b>X:</b> -75.693958 <b>Y:</b> 45.416131	
<a href="#">108</a>	1 of 2	SSW/204.2	75.9 / 0.97	311 Somerset Street West Ottawa ON K2P 0J8	EHS
<b>Order No:</b> 21011400150 <b>Status:</b> C <b>Report Type:</b> Custom Report <b>Report Date:</b> 22-JAN-21 <b>Date Received:</b> 14-JAN-21 <b>Previous Site Name:</b> <b>Lot/Building Size:</b> <b>Additional Info Ordered:</b> Fire Insur. Maps and/or Site Plans				<b>Nearest Intersection:</b> <b>Municipality:</b> <b>Client Prov/State:</b> ON <b>Search Radius (km):</b> .25 <b>X:</b> -75.6947834 <b>Y:</b> 45.4162153	
<a href="#">108</a>	2 of 2	SSW/204.2	75.9 / 0.97	311 Somerset Street West Ottawa ON K2P 0J8	EHS

Map Key	Number of Records	Direction/ Distance (m)	Elev/Diff (m)	Site	DB
<b>Order No:</b>	21011400150			<b>Nearest Intersection:</b>	
<b>Status:</b>	C			<b>Municipality:</b>	
<b>Report Type:</b>	Custom Report			<b>Client Prov/State:</b>	ON
<b>Report Date:</b>	22-JAN-21			<b>Search Radius (km):</b>	.25
<b>Date Received:</b>	14-JAN-21			<b>X:</b>	-75.6947834
<b>Previous Site Name:</b>				<b>Y:</b>	45.4162153
<b>Lot/Building Size:</b>					
<b>Additional Info Ordered:</b>	Fire Insur. Maps and/or Site Plans				

<a href="#">109</a>	1 of 1	<b>WNW/204.9</b>	<b>76.9 / 1.97</b>	<b>154 O'CONNOR STREET Ottawa ON</b>	<b>WWIS</b>
<b>Well ID:</b>	7130914			<b>Flowing (Y/N):</b>	
<b>Construction Date:</b>				<b>Flow Rate:</b>	
<b>Use 1st:</b>	Monitoring			<b>Data Entry Status:</b>	
<b>Use 2nd:</b>				<b>Data Src:</b>	
<b>Final Well Status:</b>	Test Hole			<b>Date Received:</b>	01-Oct-2009 00:00:00
<b>Water Type:</b>				<b>Selected Flag:</b>	TRUE
<b>Casing Material:</b>				<b>Abandonment Rec:</b>	
<b>Audit No:</b>	M04512			<b>Contractor:</b>	1844
<b>Tag:</b>	A074637			<b>Form Version:</b>	5
<b>Constructn Method:</b>				<b>Owner:</b>	
<b>Elevation (m):</b>				<b>County:</b>	OTTAWA-CARLETON
<b>Elevatn Reliabilty:</b>				<b>Lot:</b>	
<b>Depth to Bedrock:</b>				<b>Concession:</b>	
<b>Well Depth:</b>				<b>Concession Name:</b>	
<b>Overburden/Bedrock:</b>				<b>Easting NAD83:</b>	
<b>Pump Rate:</b>				<b>Northing NAD83:</b>	
<b>Static Water Level:</b>				<b>Zone:</b>	
<b>Clear/Cloudy:</b>				<b>UTM Reliability:</b>	
<b>Municipality:</b>	OTTAWA CITY				
<b>Site Info:</b>					

**PDF URL (Map):** [https://d2khazk8e83rdv.cloudfront.net/moe\\_mapping/downloads/2Water/Wells\\_pdfs/713\7130914.pdf](https://d2khazk8e83rdv.cloudfront.net/moe_mapping/downloads/2Water/Wells_pdfs/713\7130914.pdf)

**Additional Detail(s) (Map)**

**Well Completed Date:** 2009/07/25  
**Year Completed:** 2009  
**Depth (m):**  
**Latitude:** 45.4182748476945  
**Longitude:** -75.6964109677093  
**Path:** 713\7130914.pdf

**PDF URL (Map):** [https://d2khazk8e83rdv.cloudfront.net/moe\\_mapping/downloads/2Water/Wells\\_pdfs/713\7130914.pdf](https://d2khazk8e83rdv.cloudfront.net/moe_mapping/downloads/2Water/Wells_pdfs/713\7130914.pdf)

**Additional Detail(s) (Map)**

**Well Completed Date:** 2009/07/24  
**Year Completed:** 2009  
**Depth (m):**  
**Latitude:** 45.4182463650946  
**Longitude:** -75.696653461001  
**Path:** 713\7130914.pdf

**PDF URL (Map):** [https://d2khazk8e83rdv.cloudfront.net/moe\\_mapping/downloads/2Water/Wells\\_pdfs/713\7130914.pdf](https://d2khazk8e83rdv.cloudfront.net/moe_mapping/downloads/2Water/Wells_pdfs/713\7130914.pdf)

**Additional Detail(s) (Map)**

**Well Completed Date:** 2009/07/25  
**Year Completed:** 2009



<b>Map Key</b>	<b>Number of Records</b>	<b>Direction/ Distance (m)</b>	<b>Elev/Diff (m)</b>	<b>Site</b>	<b>DB</b>
<b>Depth (m):</b>					
<b>Latitude:</b>		45.4184813159654			
<b>Longitude:</b>		-75.6965029748894			
<b>Path:</b>		713\7130914.pdf			
<b>PDF URL (Map):</b>		https://d2khazk8e83rdv.cloudfront.net/moe_mapping/downloads/2Water/Wells_pdfs/713\7130914.pdf			
<b><u>Additional Detail(s) (Map)</u></b>					
<b>Well Completed Date:</b>		2009/07/24			
<b>Year Completed:</b>		2009			
<b>Depth (m):</b>					
<b>Latitude:</b>		45.4184908620674			
<b>Longitude:</b>		-75.6964136232383			
<b>Path:</b>		713\7130914.pdf			
<b>PDF URL (Map):</b>		https://d2khazk8e83rdv.cloudfront.net/moe_mapping/downloads/2Water/Wells_pdfs/713\7130914.pdf			
<b><u>Additional Detail(s) (Map)</u></b>					
<b>Well Completed Date:</b>		2009/07/25			
<b>Year Completed:</b>		2009			
<b>Depth (m):</b>					
<b>Latitude:</b>		45.4181746720951			
<b>Longitude:</b>		-75.6966014544894			
<b>Path:</b>		713\7130914.pdf			
<b>PDF URL (Map):</b>		https://d2khazk8e83rdv.cloudfront.net/moe_mapping/downloads/2Water/Wells_pdfs/713\7130914.pdf			
<b><u>Additional Detail(s) (Map)</u></b>					
<b>Well Completed Date:</b>		2009/07/24			
<b>Year Completed:</b>		2009			
<b>Depth (m):</b>					
<b>Latitude:</b>		45.4183812181676			
<b>Longitude:</b>		-75.6966806818897			
<b>Path:</b>		713\7130914.pdf			
<b>PDF URL (Map):</b>		https://d2khazk8e83rdv.cloudfront.net/moe_mapping/downloads/2Water/Wells_pdfs/713\7130914.pdf			
<b><u>Additional Detail(s) (Map)</u></b>					
<b>Well Completed Date:</b>		2009/07/25			
<b>Year Completed:</b>		2009			
<b>Depth (m):</b>					
<b>Latitude:</b>		45.4183986736524			
<b>Longitude:</b>		-75.6967703654323			
<b>Path:</b>		713\7130914.pdf			
<b><u>Bore Hole Information</u></b>					
<b>Bore Hole ID:</b>	1002832744	<b>Elevation:</b>			
<b>DP2BR:</b>		<b>Elevrc:</b>			
<b>Spatial Status:</b>		<b>Zone:</b>		18	
<b>Code OB:</b>		<b>East83:</b>		445513.00	
<b>Code OB Desc:</b>		<b>North83:</b>		5029677.00	
<b>Open Hole:</b>		<b>Org CS:</b>		UTM83	
<b>Cluster Kind:</b>	This is a record from cluster log sheet	<b>UTMRC:</b>		3	
<b>Date Completed:</b>	24-Jul-2009 00:00:00	<b>UTMRC Desc:</b>		margin of error : 10 - 30 m	
<b>Remarks:</b>		<b>Location Method:</b>		wwr	
<b>Loc Method Desc:</b>	on Water Well Record				
<b>Elevrc Desc:</b>					

<b>Map Key</b>	<b>Number of Records</b>	<b>Direction/ Distance (m)</b>	<b>Elev/Diff (m)</b>	<b>Site</b>	<b>DB</b>
<b>Location Source Date:</b>					
<b>Improvement Location Source:</b>					
<b>Improvement Location Method:</b>					
<b>Source Revision Comment:</b>					
<b>Supplier Comment:</b>					
<b><u>Annular Space/Abandonment Sealing Record</u></b>					
<b>Plug ID:</b>		1002832748			
<b>Layer:</b>					
<b>Plug From:</b>					
<b>Plug To:</b>					
<b>Plug Depth UOM:</b>					
<b><u>Method of Construction &amp; Well Use</u></b>					
<b>Method Construction ID:</b>		1002832747			
<b>Method Construction Code:</b>					
<b>Method Construction:</b>					
<b>Other Method Construction:</b>		GEOPROBE			
<b><u>Pipe Information</u></b>					
<b>Pipe ID:</b>		1002832749			
<b>Casing No:</b>		0			
<b>Comment:</b>					
<b>Alt Name:</b>					
<b><u>Construction Record - Casing</u></b>					
<b>Casing ID:</b>		1002832751			
<b>Layer:</b>					
<b>Material:</b>		5			
<b>Open Hole or Material:</b>		PLASTIC			
<b>Depth From:</b>					
<b>Depth To:</b>		3.0			
<b>Casing Diameter:</b>					
<b>Casing Diameter UOM:</b>					
<b>Casing Depth UOM:</b>		m			
<b><u>Construction Record - Screen</u></b>					
<b>Screen ID:</b>		1002832750			
<b>Layer:</b>					
<b>Slot:</b>					
<b>Screen Top Depth:</b>		3.0			
<b>Screen End Depth:</b>		6.099999904632568			
<b>Screen Material:</b>					
<b>Screen Depth UOM:</b>		m			
<b>Screen Diameter UOM:</b>					
<b>Screen Diameter:</b>					
<b><u>Results of Well Yield Testing</u></b>					
<b>Pumping Test Method Desc:</b>					
<b>Pump Test ID:</b>		1002832752			
<b>Pump Set At:</b>					
<b>Static Level:</b>					
<b>Final Level After Pumping:</b>					

<i>Map Key</i>	<i>Number of Records</i>	<i>Direction/ Distance (m)</i>	<i>Elev/Diff (m)</i>	<i>Site</i>	<i>DB</i>
<b>Recommended Pump Depth:</b>					
<b>Pumping Rate:</b>					
<b>Flowing Rate:</b>					
<b>Recommended Pump Rate:</b>					
<b>Levels UOM:</b>					
<b>Rate UOM:</b>					
<b>Water State After Test Code:</b>					
<b>Water State After Test:</b>					
<b>Pumping Test Method:</b>					
<b>Pumping Duration HR:</b>					
<b>Pumping Duration MIN:</b>					
<b>Flowing:</b>					
<b><u>Hole Diameter</u></b>					
<b>Hole ID:</b>			1002832746		
<b>Diameter:</b>			20.0		
<b>Depth From:</b>					
<b>Depth To:</b>			6.099999904632568		
<b>Hole Depth UOM:</b>			m		
<b>Hole Diameter UOM:</b>			cm		
<b><u>Bore Hole Information</u></b>					
<b>Bore Hole ID:</b>	1002832762			<b>Elevation:</b>	
<b>DP2BR:</b>				<b>Elevrc:</b>	
<b>Spatial Status:</b>				<b>Zone:</b>	18
<b>Code OB:</b>				<b>East83:</b>	445492.00
<b>Code OB Desc:</b>				<b>North83:</b>	5029665.00
<b>Open Hole:</b>				<b>Org CS:</b>	UTM83
<b>Cluster Kind:</b>	This is a record from cluster log sheet			<b>UTMRC:</b>	3
<b>Date Completed:</b>	24-Jul-2009 00:00:00			<b>UTMRC Desc:</b>	margin of error : 10 - 30 m
<b>Remarks:</b>				<b>Location Method:</b>	wwr
<b>Loc Method Desc:</b>	on Water Well Record				
<b>Elevrc Desc:</b>					
<b>Location Source Date:</b>					
<b>Improvement Location Source:</b>					
<b>Improvement Location Method:</b>					
<b>Source Revision Comment:</b>					
<b>Supplier Comment:</b>					
<b><u>Annular Space/Abandonment Sealing Record</u></b>					
<b>Plug ID:</b>			1002832766		
<b>Layer:</b>					
<b>Plug From:</b>					
<b>Plug To:</b>					
<b>Plug Depth UOM:</b>					
<b><u>Method of Construction &amp; Well Use</u></b>					
<b>Method Construction ID:</b>			1002832765		
<b>Method Construction Code:</b>					
<b>Method Construction:</b>					
<b>Other Method Construction:</b>			GEOPROBE		
<b><u>Pipe Information</u></b>					
<b>Pipe ID:</b>			1002832767		
<b>Casing No:</b>			0		

<i>Map Key</i>	<i>Number of Records</i>	<i>Direction/ Distance (m)</i>	<i>Elev/Diff (m)</i>	<i>Site</i>	<i>DB</i>
<i>Comment:</i>					
<i>Alt Name:</i>					
<b><u>Construction Record - Casing</u></b>					
<i>Casing ID:</i>		1002832769			
<i>Layer:</i>					
<i>Material:</i>		5			
<i>Open Hole or Material:</i>		PLASTIC			
<i>Depth From:</i>					
<i>Depth To:</i>		3.0			
<i>Casing Diameter:</i>					
<i>Casing Diameter UOM:</i>					
<i>Casing Depth UOM:</i>		m			
<b><u>Construction Record - Screen</u></b>					
<i>Screen ID:</i>		1002832768			
<i>Layer:</i>					
<i>Slot:</i>					
<i>Screen Top Depth:</i>		3.0			
<i>Screen End Depth:</i>		6.099999904632568			
<i>Screen Material:</i>					
<i>Screen Depth UOM:</i>		m			
<i>Screen Diameter UOM:</i>					
<i>Screen Diameter:</i>					
<b><u>Results of Well Yield Testing</u></b>					
<i>Pumping Test Method Desc:</i>					
<i>Pump Test ID:</i>		1002832770			
<i>Pump Set At:</i>					
<i>Static Level:</i>					
<i>Final Level After Pumping:</i>					
<i>Recommended Pump Depth:</i>					
<i>Pumping Rate:</i>					
<i>Flowing Rate:</i>					
<i>Recommended Pump Rate:</i>					
<i>Levels UOM:</i>					
<i>Rate UOM:</i>					
<i>Water State After Test Code:</i>					
<i>Water State After Test:</i>					
<i>Pumping Test Method:</i>					
<i>Pumping Duration HR:</i>					
<i>Pumping Duration MIN:</i>					
<i>Flowing:</i>					
<b><u>Hole Diameter</u></b>					
<i>Hole ID:</i>		1002832764			
<i>Diameter:</i>		20.0			
<i>Depth From:</i>					
<i>Depth To:</i>		6.099999904632568			
<i>Hole Depth UOM:</i>		m			
<i>Hole Diameter UOM:</i>		cm			
<b><u>Bore Hole Information</u></b>					
<i>Bore Hole ID:</i>	1002832771			<i>Elevation:</i>	
<i>DP2BR:</i>				<i>Elevrc:</i>	
<i>Spatial Status:</i>				<i>Zone:</i>	18
<i>Code OB:</i>				<i>East83:</i>	445498.00

<b>Map Key</b>	<b>Number of Records</b>	<b>Direction/ Distance (m)</b>	<b>Elev/Diff (m)</b>	<b>Site</b>	<b>DB</b>
<b>Code OB Desc:</b>				<b>North83:</b>	5029642.00
<b>Open Hole:</b>				<b>Org CS:</b>	UTM83
<b>Cluster Kind:</b>	This is a record from cluster log sheet			<b>UTMRC:</b>	3
<b>Date Completed:</b>	25-Jul-2009 00:00:00			<b>UTMRC Desc:</b>	margin of error : 10 - 30 m
<b>Remarks:</b>				<b>Location Method:</b>	wwr
<b>Loc Method Desc:</b>	on Water Well Record				
<b>Elevrc Desc:</b>					
<b>Location Source Date:</b>					
<b>Improvement Location Source:</b>					
<b>Improvement Location Method:</b>					
<b>Source Revision Comment:</b>					
<b>Supplier Comment:</b>					
<b><u>Annular Space/Abandonment Sealing Record</u></b>					
<b>Plug ID:</b>	1002832775				
<b>Layer:</b>					
<b>Plug From:</b>					
<b>Plug To:</b>					
<b>Plug Depth UOM:</b>					
<b><u>Method of Construction &amp; Well Use</u></b>					
<b>Method Construction ID:</b>	1002832774				
<b>Method Construction Code:</b>					
<b>Method Construction:</b>					
<b>Other Method Construction:</b>	GEOPROBE				
<b><u>Pipe Information</u></b>					
<b>Pipe ID:</b>	1002832776				
<b>Casing No:</b>	0				
<b>Comment:</b>					
<b>Alt Name:</b>					
<b><u>Construction Record - Casing</u></b>					
<b>Casing ID:</b>	1002832778				
<b>Layer:</b>					
<b>Material:</b>	5				
<b>Open Hole or Material:</b>	PLASTIC				
<b>Depth From:</b>					
<b>Depth To:</b>	3.0				
<b>Casing Diameter:</b>					
<b>Casing Diameter UOM:</b>					
<b>Casing Depth UOM:</b>	m				
<b><u>Construction Record - Screen</u></b>					
<b>Screen ID:</b>	1002832777				
<b>Layer:</b>					
<b>Slot:</b>					
<b>Screen Top Depth:</b>	3.0				
<b>Screen End Depth:</b>	5.900000095367432				
<b>Screen Material:</b>					
<b>Screen Depth UOM:</b>	m				
<b>Screen Diameter UOM:</b>					
<b>Screen Diameter:</b>					

<i>Map Key</i>	<i>Number of Records</i>	<i>Direction/ Distance (m)</i>	<i>Elev/Diff (m)</i>	<i>Site</i>	<i>DB</i>
<b><u>Results of Well Yield Testing</u></b>					
<b>Pumping Test Method Desc:</b>					
<b>Pump Test ID:</b>	1002832779				
<b>Pump Set At:</b>					
<b>Static Level:</b>					
<b>Final Level After Pumping:</b>					
<b>Recommended Pump Depth:</b>					
<b>Pumping Rate:</b>					
<b>Flowing Rate:</b>					
<b>Recommended Pump Rate:</b>					
<b>Levels UOM:</b>					
<b>Rate UOM:</b>					
<b>Water State After Test Code:</b>					
<b>Water State After Test:</b>					
<b>Pumping Test Method:</b>					
<b>Pumping Duration HR:</b>					
<b>Pumping Duration MIN:</b>					
<b>Flowing:</b>					
<b><u>Hole Diameter</u></b>					
<b>Hole ID:</b>	1002832773				
<b>Diameter:</b>	20.0				
<b>Depth From:</b>					
<b>Depth To:</b>	5.900000095367432				
<b>Hole Depth UOM:</b>	m				
<b>Hole Diameter UOM:</b>	cm				
<b><u>Bore Hole Information</u></b>					
<b>Bore Hole ID:</b>	1002832735			<b>Elevation:</b>	
<b>DP2BR:</b>				<b>Elevrc:</b>	
<b>Spatial Status:</b>				<b>Zone:</b>	18
<b>Code OB:</b>				<b>East83:</b>	445513.00
<b>Code OB Desc:</b>				<b>North83:</b>	5029653.00
<b>Open Hole:</b>				<b>Org CS:</b>	UTM83
<b>Cluster Kind:</b>	This is a record from cluster log sheet			<b>UTMRC:</b>	3
<b>Date Completed:</b>	25-Jul-2009 00:00:00			<b>UTMRC Desc:</b>	margin of error : 10 - 30 m
<b>Remarks:</b>				<b>Location Method:</b>	wwr
<b>Loc Method Desc:</b>	on Water Well Record				
<b>Elevrc Desc:</b>					
<b>Location Source Date:</b>					
<b>Improvement Location Source:</b>					
<b>Improvement Location Method:</b>					
<b>Source Revision Comment:</b>					
<b>Supplier Comment:</b>					
<b><u>Annular Space/Abandonment Sealing Record</u></b>					
<b>Plug ID:</b>	1002832739				
<b>Layer:</b>					
<b>Plug From:</b>					
<b>Plug To:</b>					
<b>Plug Depth UOM:</b>					
<b><u>Method of Construction &amp; Well Use</u></b>					
<b>Method Construction ID:</b>	1002832738				
<b>Method Construction Code:</b>					

<b>Map Key</b>	<b>Number of Records</b>	<b>Direction/ Distance (m)</b>	<b>Elev/Diff (m)</b>	<b>Site</b>	<b>DB</b>
<b>Method Construction:</b>					
<b>Other Method Construction:</b>		GEOPROBE			
<b><u>Pipe Information</u></b>					
<b>Pipe ID:</b>		1002832740			
<b>Casing No:</b>		0			
<b>Comment:</b>					
<b>Alt Name:</b>					
<b><u>Construction Record - Casing</u></b>					
<b>Casing ID:</b>		1002832742			
<b>Layer:</b>					
<b>Material:</b>		5			
<b>Open Hole or Material:</b>		PLASTIC			
<b>Depth From:</b>					
<b>Depth To:</b>		3.799999952316284			
<b>Casing Diameter:</b>					
<b>Casing Diameter UOM:</b>					
<b>Casing Depth UOM:</b>		m			
<b><u>Construction Record - Screen</u></b>					
<b>Screen ID:</b>		1002832741			
<b>Layer:</b>					
<b>Slot:</b>					
<b>Screen Top Depth:</b>		3.799999952316284			
<b>Screen End Depth:</b>		6.800000190734863			
<b>Screen Material:</b>					
<b>Screen Depth UOM:</b>		m			
<b>Screen Diameter UOM:</b>					
<b>Screen Diameter:</b>					
<b><u>Results of Well Yield Testing</u></b>					
<b>Pumping Test Method Desc:</b>					
<b>Pump Test ID:</b>		1002832743			
<b>Pump Set At:</b>					
<b>Static Level:</b>					
<b>Final Level After Pumping:</b>					
<b>Recommended Pump Depth:</b>					
<b>Pumping Rate:</b>					
<b>Flowing Rate:</b>					
<b>Recommended Pump Rate:</b>					
<b>Levels UOM:</b>					
<b>Rate UOM:</b>					
<b>Water State After Test Code:</b>					
<b>Water State After Test:</b>					
<b>Pumping Test Method:</b>					
<b>Pumping Duration HR:</b>					
<b>Pumping Duration MIN:</b>					
<b>Flowing:</b>					
<b><u>Hole Diameter</u></b>					
<b>Hole ID:</b>		1002832737			
<b>Diameter:</b>		20.0			
<b>Depth From:</b>					
<b>Depth To:</b>		6.800000190734863			
<b>Hole Depth UOM:</b>		m			
<b>Hole Diameter UOM:</b>		cm			

Map Key	Number of Records	Direction/ Distance (m)	Elev/Diff (m)	Site	DB
<b><u>Bore Hole Information</u></b>					
<b>Bore Hole ID:</b>	1002730412			<b>Elevation:</b>	
<b>DP2BR:</b>				<b>Elevrc:</b>	
<b>Spatial Status:</b>				<b>Zone:</b>	18
<b>Code OB:</b>				<b>East83:</b>	445485.00
<b>Code OB Desc:</b>				<b>North83:</b>	5029667.00
<b>Open Hole:</b>	No			<b>Org CS:</b>	UTM83
<b>Cluster Kind:</b>				<b>UTMRC:</b>	3
<b>Date Completed:</b>	25-Jul-2009 00:00:00			<b>UTMRC Desc:</b>	margin of error : 10 - 30 m
<b>Remarks:</b>				<b>Location Method:</b>	wwr
<b>Loc Method Desc:</b>	on Water Well Record				
<b>Elevrc Desc:</b>					
<b>Location Source Date:</b>					
<b>Improvement Location Source:</b>					
<b>Improvement Location Method:</b>					
<b>Source Revision Comment:</b>					
<b>Supplier Comment:</b>					
<b><u>Overburden and Bedrock</u></b>					
<b><u>Materials Interval</u></b>					
<b>Formation ID:</b>	1002832793				
<b>Layer:</b>	3				
<b>Color:</b>	6				
<b>General Color:</b>	BROWN				
<b>Mat1:</b>	28				
<b>Most Common Material:</b>	SAND				
<b>Mat2:</b>	01				
<b>Mat2 Desc:</b>	FILL				
<b>Mat3:</b>					
<b>Mat3 Desc:</b>					
<b>Formation Top Depth:</b>	0.4000000059604645				
<b>Formation End Depth:</b>	0.5				
<b>Formation End Depth UOM:</b>	m				
<b><u>Overburden and Bedrock</u></b>					
<b><u>Materials Interval</u></b>					
<b>Formation ID:</b>	1002832794				
<b>Layer:</b>	4				
<b>Color:</b>	6				
<b>General Color:</b>	BROWN				
<b>Mat1:</b>	05				
<b>Most Common Material:</b>	CLAY				
<b>Mat2:</b>	01				
<b>Mat2 Desc:</b>	FILL				
<b>Mat3:</b>	81				
<b>Mat3 Desc:</b>	SANDY				
<b>Formation Top Depth:</b>	0.5				
<b>Formation End Depth:</b>	1.5				
<b>Formation End Depth UOM:</b>	m				
<b><u>Overburden and Bedrock</u></b>					
<b><u>Materials Interval</u></b>					
<b>Formation ID:</b>	1002832792				
<b>Layer:</b>	2				
<b>Color:</b>	2				
<b>General Color:</b>	GREY				
<b>Mat1:</b>	28				



<b>Map Key</b>	<b>Number of Records</b>	<b>Direction/ Distance (m)</b>	<b>Elev/Diff (m)</b>	<b>Site</b>	<b>DB</b>
<b>Most Common Material:</b>					
<b>Mat2:</b>		SAND			
<b>Mat2 Desc:</b>		11			
<b>Mat3:</b>		GRAVEL			
<b>Mat3 Desc:</b>		01			
<b>Formation Top Depth:</b>		FILL			
<b>Formation End Depth:</b>		0.10000000149011612			
<b>Formation End Depth UOM:</b>		0.4000000059604645			
		m			
<b><u>Overburden and Bedrock</u></b>					
<b><u>Materials Interval</u></b>					
<b>Formation ID:</b>		1002832791			
<b>Layer:</b>		1			
<b>Color:</b>					
<b>General Color:</b>					
<b>Mat1:</b>		27			
<b>Most Common Material:</b>		OTHER			
<b>Mat2:</b>					
<b>Mat2 Desc:</b>					
<b>Mat3:</b>					
<b>Mat3 Desc:</b>					
<b>Formation Top Depth:</b>		0.0			
<b>Formation End Depth:</b>		0.10000000149011612			
<b>Formation End Depth UOM:</b>		m			
<b><u>Overburden and Bedrock</u></b>					
<b><u>Materials Interval</u></b>					
<b>Formation ID:</b>		1002832796			
<b>Layer:</b>		6			
<b>Color:</b>		8			
<b>General Color:</b>		BLACK			
<b>Mat1:</b>		17			
<b>Most Common Material:</b>		SHALE			
<b>Mat2:</b>					
<b>Mat2 Desc:</b>					
<b>Mat3:</b>					
<b>Mat3 Desc:</b>					
<b>Formation Top Depth:</b>		4.800000190734863			
<b>Formation End Depth:</b>		6.099999904632568			
<b>Formation End Depth UOM:</b>		m			
<b><u>Overburden and Bedrock</u></b>					
<b><u>Materials Interval</u></b>					
<b>Formation ID:</b>		1002832795			
<b>Layer:</b>		5			
<b>Color:</b>		2			
<b>General Color:</b>		GREY			
<b>Mat1:</b>		05			
<b>Most Common Material:</b>		CLAY			
<b>Mat2:</b>		84			
<b>Mat2 Desc:</b>		SILTY			
<b>Mat3:</b>		28			
<b>Mat3 Desc:</b>		SAND			
<b>Formation Top Depth:</b>		1.5			
<b>Formation End Depth:</b>		4.800000190734863			
<b>Formation End Depth UOM:</b>		m			
<b><u>Annular Space/Abandonment</u></b>					
<b><u>Sealing Record</u></b>					

<i>Map Key</i>	<i>Number of Records</i>	<i>Direction/ Distance (m)</i>	<i>Elev/Diff (m)</i>	<i>Site</i>	<i>DB</i>
<b>Plug ID:</b>		1002832799			
<b>Layer:</b>		1			
<b>Plug From:</b>		0.10000000149011612			
<b>Plug To:</b>		2.4000000953674316			
<b>Plug Depth UOM:</b>		m			
<b><u>Method of Construction &amp; Well Use</u></b>					
<b>Method Construction ID:</b>		1002832802			
<b>Method Construction Code:</b>		H			
<b>Method Construction:</b>		Geoprobe			
<b>Other Method Construction:</b>					
<b><u>Pipe Information</u></b>					
<b>Pipe ID:</b>		1002832789			
<b>Casing No:</b>		0			
<b>Comment:</b>					
<b>Alt Name:</b>					
<b><u>Construction Record - Screen</u></b>					
<b>Screen ID:</b>		1002832800			
<b>Layer:</b>		1			
<b>Slot:</b>		10			
<b>Screen Top Depth:</b>					
<b>Screen End Depth:</b>					
<b>Screen Material:</b>		5			
<b>Screen Depth UOM:</b>		m			
<b>Screen Diameter UOM:</b>		cm			
<b>Screen Diameter:</b>		3.799999952316284			
<b><u>Results of Well Yield Testing</u></b>					
<b>Pumping Test Method Desc:</b>					
<b>Pump Test ID:</b>		1002832790			
<b>Pump Set At:</b>					
<b>Static Level:</b>		6.800000190734863			
<b>Final Level After Pumping:</b>					
<b>Recommended Pump Depth:</b>					
<b>Pumping Rate:</b>					
<b>Flowing Rate:</b>					
<b>Recommended Pump Rate:</b>					
<b>Levels UOM:</b>		m			
<b>Rate UOM:</b>					
<b>Water State After Test Code:</b>		0			
<b>Water State After Test:</b>					
<b>Pumping Test Method:</b>		0			
<b>Pumping Duration HR:</b>					
<b>Pumping Duration MIN:</b>					
<b>Flowing:</b>					
<b><u>Hole Diameter</u></b>					
<b>Hole ID:</b>		1002832798			
<b>Diameter:</b>		10.0			
<b>Depth From:</b>		4.800000190734863			
<b>Depth To:</b>		6.099999904632568			
<b>Hole Depth UOM:</b>		m			
<b>Hole Diameter UOM:</b>		cm			

<i>Map Key</i>	<i>Number of Records</i>	<i>Direction/ Distance (m)</i>	<i>Elev/Diff (m)</i>	<i>Site</i>	<i>DB</i>
----------------	--------------------------	--------------------------------	----------------------	-------------	-----------

**Hole Diameter**

**Hole ID:** 1002832797  
**Diameter:** 20.0  
**Depth From:** 0.0  
**Depth To:** 4.800000190734863  
**Hole Depth UOM:** m  
**Hole Diameter UOM:** cm

**Bore Hole Information**

<b>Bore Hole ID:</b>	1002832753	<b>Elevation:</b>	
<b>DP2BR:</b>		<b>Elevrc:</b>	
<b>Spatial Status:</b>		<b>Zone:</b>	18
<b>Code OB:</b>		<b>East83:</b>	445494.00
<b>Code OB Desc:</b>		<b>North83:</b>	5029650.00
<b>Open Hole:</b>		<b>Org CS:</b>	UTM83
<b>Cluster Kind:</b>	This is a record from cluster log sheet	<b>UTMRC:</b>	3
<b>Date Completed:</b>	24-Jul-2009 00:00:00	<b>UTMRC Desc:</b>	margin of error : 10 - 30 m
<b>Remarks:</b>		<b>Location Method:</b>	wwr
<b>Loc Method Desc:</b>	on Water Well Record		
<b>Elevrc Desc:</b>			
<b>Location Source Date:</b>			
<b>Improvement Location Source:</b>			
<b>Improvement Location Method:</b>			
<b>Source Revision Comment:</b>			
<b>Supplier Comment:</b>			

**Annular Space/Abandonment Sealing Record**

**Plug ID:** 1002832757  
**Layer:**  
**Plug From:**  
**Plug To:**  
**Plug Depth UOM:**

**Method of Construction & Well Use**

**Method Construction ID:** 1002832756  
**Method Construction Code:**  
**Method Construction:**  
**Other Method Construction:** GEOPROBE

**Pipe Information**

**Pipe ID:** 1002832758  
**Casing No:** 0  
**Comment:**  
**Alt Name:**

**Construction Record - Casing**

**Casing ID:** 1002832760  
**Layer:**  
**Material:** 5  
**Open Hole or Material:** PLASTIC  
**Depth From:**  
**Depth To:** 3.0

<i>Map Key</i>	<i>Number of Records</i>	<i>Direction/ Distance (m)</i>	<i>Elev/Diff (m)</i>	<i>Site</i>	<i>DB</i>
<b>Casing Diameter:</b>					
<b>Casing Diameter UOM:</b>					
<b>Casing Depth UOM:</b>		m			
<b><u>Construction Record - Screen</u></b>					
<b>Screen ID:</b>		1002832759			
<b>Layer:</b>					
<b>Slot:</b>					
<b>Screen Top Depth:</b>		3.0			
<b>Screen End Depth:</b>		6.099999904632568			
<b>Screen Material:</b>					
<b>Screen Depth UOM:</b>		m			
<b>Screen Diameter UOM:</b>					
<b>Screen Diameter:</b>					
<b><u>Results of Well Yield Testing</u></b>					
<b>Pumping Test Method Desc:</b>					
<b>Pump Test ID:</b>		1002832761			
<b>Pump Set At:</b>					
<b>Static Level:</b>					
<b>Final Level After Pumping:</b>					
<b>Recommended Pump Depth:</b>					
<b>Pumping Rate:</b>					
<b>Flowing Rate:</b>					
<b>Recommended Pump Rate:</b>					
<b>Levels UOM:</b>					
<b>Rate UOM:</b>					
<b>Water State After Test Code:</b>					
<b>Water State After Test:</b>					
<b>Pumping Test Method:</b>					
<b>Pumping Duration HR:</b>					
<b>Pumping Duration MIN:</b>					
<b>Flowing:</b>					
<b><u>Hole Diameter</u></b>					
<b>Hole ID:</b>		1002832755			
<b>Diameter:</b>		20.0			
<b>Depth From:</b>					
<b>Depth To:</b>		6.099999904632568			
<b>Hole Depth UOM:</b>		m			
<b>Hole Diameter UOM:</b>		cm			
<b><u>Bore Hole Information</u></b>					
<b>Bore Hole ID:</b>		1002832780		<b>Elevation:</b>	
<b>DP2BR:</b>				<b>Elevrc:</b>	
<b>Spatial Status:</b>				<b>Zone:</b>	18
<b>Code OB:</b>				<b>East83:</b>	445506.00
<b>Code OB Desc:</b>				<b>North83:</b>	5029676.00
<b>Open Hole:</b>				<b>Org CS:</b>	UTM83
<b>Cluster Kind:</b>		This is a record from cluster log sheet		<b>UTMRC:</b>	3
<b>Date Completed:</b>		25-Jul-2009 00:00:00		<b>UTMRC Desc:</b>	margin of error : 10 - 30 m
<b>Remarks:</b>					
<b>Loc Method Desc:</b>		on Water Well Record		<b>Location Method:</b>	wwr
<b>Elevrc Desc:</b>					
<b>Location Source Date:</b>					
<b>Improvement Location Source:</b>					
<b>Improvement Location Method:</b>					
<b>Source Revision Comment:</b>					

<i>Map Key</i>	<i>Number of Records</i>	<i>Direction/ Distance (m)</i>	<i>Elev/Diff (m)</i>	<i>Site</i>	<i>DB</i>
<i>Supplier Comment:</i>					
<u><i>Annular Space/Abandonment Sealing Record</i></u>					
<i>Plug ID:</i>		1002832784			
<i>Layer:</i>					
<i>Plug From:</i>					
<i>Plug To:</i>					
<i>Plug Depth UOM:</i>					
<u><i>Method of Construction &amp; Well Use</i></u>					
<i>Method Construction ID:</i>		1002832783			
<i>Method Construction Code:</i>					
<i>Method Construction:</i>					
<i>Other Method Construction:</i>		GEOPROBE			
<u><i>Pipe Information</i></u>					
<i>Pipe ID:</i>		1002832785			
<i>Casing No:</i>		0			
<i>Comment:</i>					
<i>Alt Name:</i>					
<u><i>Construction Record - Casing</i></u>					
<i>Casing ID:</i>		1002832787			
<i>Layer:</i>					
<i>Material:</i>		5			
<i>Open Hole or Material:</i>		PLASTIC			
<i>Depth From:</i>					
<i>Depth To:</i>		3.700000047683716			
<i>Casing Diameter:</i>					
<i>Casing Diameter UOM:</i>					
<i>Casing Depth UOM:</i>		m			
<u><i>Construction Record - Screen</i></u>					
<i>Screen ID:</i>		1002832786			
<i>Layer:</i>					
<i>Slot:</i>					
<i>Screen Top Depth:</i>		3.700000047683716			
<i>Screen End Depth:</i>		6.699999809265137			
<i>Screen Material:</i>					
<i>Screen Depth UOM:</i>		m			
<i>Screen Diameter UOM:</i>					
<i>Screen Diameter:</i>					
<u><i>Results of Well Yield Testing</i></u>					
<i>Pumping Test Method Desc:</i>					
<i>Pump Test ID:</i>		1002832788			
<i>Pump Set At:</i>					
<i>Static Level:</i>					
<i>Final Level After Pumping:</i>					
<i>Recommended Pump Depth:</i>					
<i>Pumping Rate:</i>					
<i>Flowing Rate:</i>					
<i>Recommended Pump Rate:</i>					

Map Key	Number of Records	Direction/ Distance (m)	Elev/Diff (m)	Site	DB
---------	-------------------	----------------------------	------------------	------	----

Levels UOM:  
Rate UOM:  
Water State After Test Code:  
Water State After Test:  
Pumping Test Method:  
Pumping Duration HR:  
Pumping Duration MIN:  
Flowing:

Hole Diameter

Hole ID: 1002832782  
Diameter: 20.0  
Depth From:  
Depth To: 6.699999809265137  
Hole Depth UOM: m  
Hole Diameter UOM: cm

Links

Bore Hole ID:	1002832780	Tag No:	A074637
Depth M:		Contractor:	1844
Year Completed:	2009	Path:	713\7130914.pdf
Well Completed Dt:	2009/07/25	Latitude:	45.4184813159654
Audit No:	M04512	Longitude:	-75.6965029748894

Links

Bore Hole ID:	1002832771	Tag No:	A074637
Depth M:		Contractor:	1844
Year Completed:	2009	Path:	713\7130914.pdf
Well Completed Dt:	2009/07/25	Latitude:	45.4181746720951
Audit No:	M04512	Longitude:	-75.6966014544894

Links

Bore Hole ID:	1002832753	Tag No:	A074637
Depth M:		Contractor:	1844
Year Completed:	2009	Path:	713\7130914.pdf
Well Completed Dt:	2009/07/24	Latitude:	45.4182463650946
Audit No:	M04512	Longitude:	-75.696653461001

Links

Bore Hole ID:	1002832762	Tag No:	A074637
Depth M:		Contractor:	1844
Year Completed:	2009	Path:	713\7130914.pdf
Well Completed Dt:	2009/07/24	Latitude:	45.4183812181676
Audit No:	M04512	Longitude:	-75.6966806818897

Links

Bore Hole ID:	1002832735	Tag No:	A074637
Depth M:		Contractor:	1844
Year Completed:	2009	Path:	713\7130914.pdf
Well Completed Dt:	2009/07/25	Latitude:	45.4182748476945
Audit No:	M04512	Longitude:	-75.6964109677093

Links

Map Key	Number of Records	Direction/ Distance (m)	Elev/Diff (m)	Site	DB
<b>Bore Hole ID:</b>	1002730412			<b>Tag No:</b>	A074637
<b>Depth M:</b>	6.1			<b>Contractor:</b>	1844
<b>Year Completed:</b>	2009			<b>Path:</b>	713\7130914.pdf
<b>Well Completed Dt:</b>	2009/07/25			<b>Latitude:</b>	45.4183986736524
<b>Audit No:</b>	M04512			<b>Longitude:</b>	-75.6967703654323
<b>Links</b>					
<b>Bore Hole ID:</b>	1002832744			<b>Tag No:</b>	A074637
<b>Depth M:</b>				<b>Contractor:</b>	1844
<b>Year Completed:</b>	2009			<b>Path:</b>	713\7130914.pdf
<b>Well Completed Dt:</b>	2009/07/24			<b>Latitude:</b>	45.4184908620674
<b>Audit No:</b>	M04512			<b>Longitude:</b>	-75.6964136232383

<a href="#">110</a>	1 of 1	SSW/205.6	75.9 / 1.01	ON	WWIS
<b>Well ID:</b>	7382782			<b>Flowing (Y/N):</b>	
<b>Construction Date:</b>				<b>Flow Rate:</b>	
<b>Use 1st:</b>				<b>Data Entry Status:</b>	Yes
<b>Use 2nd:</b>				<b>Data Src:</b>	
<b>Final Well Status:</b>				<b>Date Received:</b>	18-Mar-2021 00:00:00
<b>Water Type:</b>				<b>Selected Flag:</b>	TRUE
<b>Casing Material:</b>				<b>Abandonment Rec:</b>	
<b>Audit No:</b>	Z338246			<b>Contractor:</b>	7241
<b>Tag:</b>	A302969			<b>Form Version:</b>	7
<b>Constructn Method:</b>				<b>Owner:</b>	
<b>Elevation (m):</b>				<b>County:</b>	OTTAWA-CARLETON
<b>Elevatn Reliabilty:</b>				<b>Lot:</b>	
<b>Depth to Bedrock:</b>				<b>Concession:</b>	
<b>Well Depth:</b>				<b>Concession Name:</b>	
<b>Overburden/Bedrock:</b>				<b>Easting NAD83:</b>	
<b>Pump Rate:</b>				<b>Northing NAD83:</b>	
<b>Static Water Level:</b>				<b>Zone:</b>	
<b>Clear/Cloudy:</b>				<b>UTM Reliability:</b>	
<b>Municipality:</b>	OTTAWA CITY				
<b>Site Info:</b>					

**Bore Hole Information**

<b>Bore Hole ID:</b>	1008639334			<b>Elevation:</b>	
<b>DP2BR:</b>				<b>Elevrc:</b>	
<b>Spatial Status:</b>				<b>Zone:</b>	18
<b>Code OB:</b>				<b>East83:</b>	445647.00
<b>Code OB Desc:</b>				<b>North83:</b>	5029419.00
<b>Open Hole:</b>				<b>Org CS:</b>	UTM83
<b>Cluster Kind:</b>				<b>UTMRC:</b>	4
<b>Date Completed:</b>	19-Feb-2021 00:00:00			<b>UTMRC Desc:</b>	margin of error : 30 m - 100 m
<b>Remarks:</b>				<b>Location Method:</b>	wwr
<b>Loc Method Desc:</b>	on Water Well Record				
<b>Elevrc Desc:</b>					
<b>Location Source Date:</b>					
<b>Improvement Location Source:</b>					
<b>Improvement Location Method:</b>					
<b>Source Revision Comment:</b>					
<b>Supplier Comment:</b>					

**Links**

<b>Bore Hole ID:</b>	1008639334			<b>Tag No:</b>	A302969
<b>Depth M:</b>				<b>Contractor:</b>	7241
<b>Year Completed:</b>	2021			<b>Path:</b>	

Map Key	Number of Records	Direction/ Distance (m)	Elev/Diff (m)	Site	DB
Well Completed Dt:	2021/02/19			Latitude:	45.416179135269
Audit No:	Z338246			Longitude:	-75.6946725832926

<a href="#">111</a>	1 of 1	WSW/205.7	76.9 / 2.01	355 COOPER ST OTTAWA ON	WWIS
Well ID:	7305580			Flowing (Y/N):	
Construction Date:				Flow Rate:	
Use 1st:	Test Hole			Data Entry Status:	
Use 2nd:	Monitoring			Data Src:	
Final Well Status:	Observation Wells			Date Received:	13-Feb-2018 00:00:00
Water Type:				Selected Flag:	TRUE
Casing Material:				Abandonment Rec:	
Audit No:	Z212307			Contractor:	7241
Tag:	A182697			Form Version:	7
Constructn Method:				Owner:	
Elevation (m):				County:	OTTAWA-CARLETON
Elevatn Reliability:				Lot:	
Depth to Bedrock:				Concession:	
Well Depth:				Concession Name:	
Overburden/Bedrock:				Easting NAD83:	
Pump Rate:				Northing NAD83:	
Static Water Level:				Zone:	
Clear/Cloudy:				UTM Reliability:	
Municipality:	OTTAWA CITY				
Site Info:					

PDF URL (Map):

Additional Detail(s) (Map)

Well Completed Date:	2018/01/09
Year Completed:	2018
Depth (m):	7.62
Latitude:	45.4169977753238
Longitude:	-75.6962291165246
Path:	

Bore Hole Information

Bore Hole ID:	1006985634	Elevation:	
DP2BR:		Elevrc:	
Spatial Status:		Zone:	18
Code OB:		East83:	445526.00
Code OB Desc:		North83:	5029511.00
Open Hole:		Org CS:	UTM83
Cluster Kind:		UTMRC:	4
Date Completed:	09-Jan-2018 00:00:00	UTMRC Desc:	margin of error : 30 m - 100 m
Remarks:		Location Method:	wwr
Loc Method Desc:	on Water Well Record		
Elevrc Desc:			
Location Source Date:			
Improvement Location Source:			
Improvement Location Method:			
Source Revision Comment:			
Supplier Comment:			

Overburden and Bedrock

Materials Interval

Formation ID:	1007145606
Layer:	1



<b>Map Key</b>	<b>Number of Records</b>	<b>Direction/ Distance (m)</b>	<b>Elev/Diff (m)</b>	<b>Site</b>	<b>DB</b>
<b>Color:</b>		6			
<b>General Color:</b>		BROWN			
<b>Mat1:</b>		11			
<b>Most Common Material:</b>		GRAVEL			
<b>Mat2:</b>					
<b>Mat2 Desc:</b>					
<b>Mat3:</b>		77			
<b>Mat3 Desc:</b>		LOOSE			
<b>Formation Top Depth:</b>		0.0			
<b>Formation End Depth:</b>		0.6100000143051147			
<b>Formation End Depth UOM:</b>		m			
<b><u>Overburden and Bedrock</u></b>					
<b><u>Materials Interval</u></b>					
<b>Formation ID:</b>		1007145607			
<b>Layer:</b>		2			
<b>Color:</b>		6			
<b>General Color:</b>		BROWN			
<b>Mat1:</b>		05			
<b>Most Common Material:</b>		CLAY			
<b>Mat2:</b>		06			
<b>Mat2 Desc:</b>		SILT			
<b>Mat3:</b>		85			
<b>Mat3 Desc:</b>		SOFT			
<b>Formation Top Depth:</b>		0.6100000143051147			
<b>Formation End Depth:</b>		4.570000171661377			
<b>Formation End Depth UOM:</b>		m			
<b><u>Overburden and Bedrock</u></b>					
<b><u>Materials Interval</u></b>					
<b>Formation ID:</b>		1007145608			
<b>Layer:</b>		3			
<b>Color:</b>		2			
<b>General Color:</b>		GREY			
<b>Mat1:</b>		05			
<b>Most Common Material:</b>		CLAY			
<b>Mat2:</b>					
<b>Mat2 Desc:</b>					
<b>Mat3:</b>		85			
<b>Mat3 Desc:</b>		SOFT			
<b>Formation Top Depth:</b>		4.570000171661377			
<b>Formation End Depth:</b>		7.619999885559082			
<b>Formation End Depth UOM:</b>		m			
<b><u>Annular Space/Abandonment</u></b>					
<b><u>Sealing Record</u></b>					
<b>Plug ID:</b>		1007145616			
<b>Layer:</b>		1			
<b>Plug From:</b>		0.0			
<b>Plug To:</b>		0.3100000023841858			
<b>Plug Depth UOM:</b>		m			
<b><u>Annular Space/Abandonment</u></b>					
<b><u>Sealing Record</u></b>					
<b>Plug ID:</b>		1007145618			
<b>Layer:</b>		3			
<b>Plug From:</b>		3.9600000381469727			
<b>Plug To:</b>		7.619999885559082			

<b>Map Key</b>	<b>Number of Records</b>	<b>Direction/ Distance (m)</b>	<b>Elev/Diff (m)</b>	<b>Site</b>	<b>DB</b>
<b>Plug Depth UOM:</b>		m			
<b><u>Annular Space/Abandonment Sealing Record</u></b>					
<b>Plug ID:</b>		1007145617			
<b>Layer:</b>		2			
<b>Plug From:</b>		0.3100000023841858			
<b>Plug To:</b>		3.9600000381469727			
<b>Plug Depth UOM:</b>		m			
<b><u>Method of Construction &amp; Well Use</u></b>					
<b>Method Construction ID:</b>		1007145615			
<b>Method Construction Code:</b>		D			
<b>Method Construction:</b>		Direct Push			
<b>Other Method Construction:</b>					
<b><u>Pipe Information</u></b>					
<b>Pipe ID:</b>		1007145605			
<b>Casing No:</b>		0			
<b>Comment:</b>					
<b>Alt Name:</b>					
<b><u>Construction Record - Casing</u></b>					
<b>Casing ID:</b>		1007145611			
<b>Layer:</b>		1			
<b>Material:</b>		5			
<b>Open Hole or Material:</b>		PLASTIC			
<b>Depth From:</b>		0.0			
<b>Depth To:</b>		4.570000171661377			
<b>Casing Diameter:</b>		4.03000020980835			
<b>Casing Diameter UOM:</b>		cm			
<b>Casing Depth UOM:</b>		m			
<b><u>Construction Record - Screen</u></b>					
<b>Screen ID:</b>		1007145612			
<b>Layer:</b>		1			
<b>Slot:</b>		10			
<b>Screen Top Depth:</b>		4.570000171661377			
<b>Screen End Depth:</b>		7.619999885559082			
<b>Screen Material:</b>		5			
<b>Screen Depth UOM:</b>		m			
<b>Screen Diameter UOM:</b>		cm			
<b>Screen Diameter:</b>		4.840000152587891			
<b><u>Water Details</u></b>					
<b>Water ID:</b>		1007145610			
<b>Layer:</b>					
<b>Kind Code:</b>					
<b>Kind:</b>					
<b>Water Found Depth:</b>					
<b>Water Found Depth UOM:</b>		m			
<b><u>Hole Diameter</u></b>					

Map Key	Number of Records	Direction/ Distance (m)	Elev/Diff (m)	Site	DB
---------	-------------------	----------------------------	------------------	------	----

**Hole ID:** 1007145609  
**Diameter:** 8.25  
**Depth From:** 0.0  
**Depth To:** 7.619999885559082  
**Hole Depth UOM:** m  
**Hole Diameter UOM:** cm

Links

<b>Bore Hole ID:</b>	1006985634	<b>Tag No:</b>	A182697
<b>Depth M:</b>	7.62	<b>Contractor:</b>	7241
<b>Year Completed:</b>	2018	<b>Path:</b>	730\7305580.pdf
<b>Well Completed Dt:</b>	2018/01/09	<b>Latitude:</b>	45.4169977753238
<b>Audit No:</b>	Z212307	<b>Longitude:</b>	-75.6962291165246

<a href="#"><u>112</u></a>	1 of 1	<b>E/208.2</b>	<b>72.6 / -2.34</b>	<b>Elevation Elevator Inc. 215 Somerset Street, West Ottawa ON K2P0J3</b>	<b>GEN</b>
----------------------------	--------	----------------	---------------------	---	------------

<b>Generator No:</b>	ON5007280	<b>Status:</b>	
<b>SIC Code:</b>	238291	<b>Co Admin:</b>	
<b>SIC Description:</b>	ELEVATOR AND ESCALATOR INSTALLATION CONTRACTORS	<b>Choice of Contact:</b>	CO_OFFICIAL
<b>Approval Years:</b>	2016	<b>Phone No Admin:</b>	
<b>PO Box No:</b>		<b>Contam. Facility:</b>	No
<b>Country:</b>	Canada	<b>MHSW Facility:</b>	No

Detail(s)

**Waste Class:** 252  
**Waste Class Desc:** WASTE OILS & LUBRICANTS

<a href="#"><u>113</u></a>	1 of 2	<b>ESE/208.4</b>	<b>72.8 / -2.12</b>	<b>Air Force Productions Ltd. 222 Somerset St W Ottawa ON K2P 2G3</b>	<b>SCT</b>
----------------------------	--------	------------------	---------------------	---	------------

**Established:**  
**Plant Size (ft²):**  
**Employment:**

--Details--

**Description:** Social Advocacy Organizations  
**SIC/NAICS Code:** 813310

<a href="#"><u>113</u></a>	2 of 2	<b>ESE/208.4</b>	<b>72.8 / -2.12</b>	<b>OCSCC # 1049 The Properties Group 222 Somerset St. West Ottawa ON K2P 0A7</b>	<b>GEN</b>
----------------------------	--------	------------------	---------------------	--	------------

<b>Generator No:</b>	ON5718475	<b>Status:</b>	Registered
<b>SIC Code:</b>		<b>Co Admin:</b>	
<b>SIC Description:</b>		<b>Choice of Contact:</b>	
<b>Approval Years:</b>	As of Nov 2021	<b>Phone No Admin:</b>	
<b>PO Box No:</b>		<b>Contam. Facility:</b>	
<b>Country:</b>	Canada	<b>MHSW Facility:</b>	

Detail(s)

**Waste Class:** 145 B

Map Key	Number of Records	Direction/ Distance (m)	Elev/Diff (m)	Site	DB
<b>Waste Class Desc:</b>		Wastes from the use of pigments, coatings and paints			
<b>Waste Class:</b>		145 L			
<b>Waste Class Desc:</b>		Wastes from the use of pigments, coatings and paints			
<b>Waste Class:</b>		331 I			
<b>Waste Class Desc:</b>		Waste compressed gases including cylinders			
<a href="#">114</a>	1 of 8	NE/209.3	71.9 / -3.03	ARNON DEVELOPMENT CORPORATION LIMITED 180 ELGIN STREET OTTAWA ON K2P 2K3	GEN
<b>Generator No:</b>	ON9098579			<b>Status:</b>	
<b>SIC Code:</b>				<b>Co Admin:</b>	
<b>SIC Description:</b>				<b>Choice of Contact:</b>	
<b>Approval Years:</b>	02,03,04,05			<b>Phone No Admin:</b>	
<b>PO Box No:</b>				<b>Contam. Facility:</b>	
<b>Country:</b>				<b>MHSW Facility:</b>	
<b><u>Detail(s)</u></b>					
<b>Waste Class:</b>		212			
<b>Waste Class Desc:</b>		ALIPHATIC SOLVENTS			
<a href="#">114</a>	2 of 8	NE/209.3	71.9 / -3.03	Summit: The Business Of Public 180 Elgin St Suite 800 Ottawa ON K2P 2K3	SCT
<b>Established:</b>		1998			
<b>Plant Size (ft²):</b>					
<b>Employment:</b>		6			
<b><u>--Details--</u></b>					
<b>Description:</b>		Periodical Publishers			
<b>SIC/NAICS Code:</b>		511120			
<a href="#">114</a>	3 of 8	NE/209.3	71.9 / -3.03	ON	BORE
<b>Borehole ID:</b>		613363		<b>Inclin FLG:</b>	No
<b>OGF ID:</b>		215514661		<b>SP Status:</b>	Initial Entry
<b>Status:</b>					
<b>Type:</b>		Borehole		<b>Surv Elev:</b>	No
<b>Use:</b>					
<b>Completion Date:</b>		1900		<b>Piezometer:</b>	No
<b>Static Water Level:</b>		14.3		<b>Primary Name:</b>	
<b>Primary Water Use:</b>					
<b>Sec. Water Use:</b>					
<b>Total Depth m:</b>		-999		<b>Municipality:</b>	
<b>Depth Ref:</b>		Ground Surface		<b>Lot:</b>	
<b>Depth Elev:</b>					
<b>Drill Method:</b>					
<b>Orig Ground Elev m:</b>		71.2		<b>Township:</b>	
<b>Elev Reliabil Note:</b>					
<b>DEM Ground Elev m:</b>		70.8		<b>Latitude DD:</b>	45.419463
<b>Concession:</b>					
<b>Location D:</b>					
<b>Survey D:</b>					
<b>Comments:</b>					
				<b>Longitude DD:</b>	-75.692365
				<b>UTM Zone:</b>	18
				<b>Easting:</b>	445831
				<b>Northing:</b>	5029782
				<b>Location Accuracy:</b>	
				<b>Accuracy:</b>	Not Applicable

Map Key	Number of Records	Direction/ Distance (m)	Elev/Diff (m)	Site	DB
<b><u>Borehole Geology Stratum</u></b>					
<b>Geology Stratum ID:</b>	218394807			<b>Mat Consistency:</b>	Firm
<b>Top Depth:</b>	1.8			<b>Material Moisture:</b>	
<b>Bottom Depth:</b>	3			<b>Material Texture:</b>	
<b>Material Color:</b>	Grey			<b>Non Geo Mat Type:</b>	
<b>Material 1:</b>	Clay			<b>Geologic Formation:</b>	
<b>Material 2:</b>				<b>Geologic Group:</b>	
<b>Material 3:</b>				<b>Geologic Period:</b>	
<b>Material 4:</b>				<b>Depositional Gen:</b>	
<b>Gsc Material Description:</b>					
<b>Stratum Description:</b>	CLAY. GREY,FIRM.				
<b>Geology Stratum ID:</b>	218394804			<b>Mat Consistency:</b>	
<b>Top Depth:</b>	0			<b>Material Moisture:</b>	
<b>Bottom Depth:</b>	.6			<b>Material Texture:</b>	
<b>Material Color:</b>				<b>Non Geo Mat Type:</b>	
<b>Material 1:</b>	Fill			<b>Geologic Formation:</b>	
<b>Material 2:</b>				<b>Geologic Group:</b>	
<b>Material 3:</b>				<b>Geologic Period:</b>	
<b>Material 4:</b>				<b>Depositional Gen:</b>	fill
<b>Gsc Material Description:</b>					
<b>Stratum Description:</b>	FILL.				
<b>Geology Stratum ID:</b>	218394805			<b>Mat Consistency:</b>	
<b>Top Depth:</b>	.6			<b>Material Moisture:</b>	
<b>Bottom Depth:</b>	1.2			<b>Material Texture:</b>	
<b>Material Color:</b>				<b>Non Geo Mat Type:</b>	
<b>Material 1:</b>	Sand			<b>Geologic Formation:</b>	
<b>Material 2:</b>				<b>Geologic Group:</b>	
<b>Material 3:</b>				<b>Geologic Period:</b>	
<b>Material 4:</b>				<b>Depositional Gen:</b>	
<b>Gsc Material Description:</b>					
<b>Stratum Description:</b>	SAND.				
<b>Geology Stratum ID:</b>	218394809			<b>Mat Consistency:</b>	Soft
<b>Top Depth:</b>	3.7			<b>Material Moisture:</b>	
<b>Bottom Depth:</b>	13.7			<b>Material Texture:</b>	
<b>Material Color:</b>	Grey			<b>Non Geo Mat Type:</b>	
<b>Material 1:</b>	Clay			<b>Geologic Formation:</b>	
<b>Material 2:</b>				<b>Geologic Group:</b>	
<b>Material 3:</b>				<b>Geologic Period:</b>	
<b>Material 4:</b>				<b>Depositional Gen:</b>	
<b>Gsc Material Description:</b>					
<b>Stratum Description:</b>	CLAY. GREY,SOFT.				
<b>Geology Stratum ID:</b>	218394812			<b>Mat Consistency:</b>	Compact
<b>Top Depth:</b>	18.7			<b>Material Moisture:</b>	
<b>Bottom Depth:</b>				<b>Material Texture:</b>	
<b>Material Color:</b>				<b>Non Geo Mat Type:</b>	
<b>Material 1:</b>	Sand			<b>Geologic Formation:</b>	
<b>Material 2:</b>	Silt			<b>Geologic Group:</b>	
<b>Material 3:</b>				<b>Geologic Period:</b>	
<b>Material 4:</b>				<b>Depositional Gen:</b>	
<b>Gsc Material Description:</b>					
<b>Stratum Description:</b>	SAND,SILT. COMPACT. ROCK. 00000 008 00100 014 00115 010 00175 008 00200 011 **Note: Many records provided by the department have a truncated [Stratum Description] field.				
<b>Geology Stratum ID:</b>	218394808			<b>Mat Consistency:</b>	Soft
<b>Top Depth:</b>	3			<b>Material Moisture:</b>	
<b>Bottom Depth:</b>	3.7			<b>Material Texture:</b>	
<b>Material Color:</b>	Grey			<b>Non Geo Mat Type:</b>	
<b>Material 1:</b>	Clay			<b>Geologic Formation:</b>	
<b>Material 2:</b>				<b>Geologic Group:</b>	
<b>Material 3:</b>				<b>Geologic Period:</b>	

Map Key	Number of Records	Direction/ Distance (m)	Elev/Diff (m)	Site	DB
<b>Material 4:</b>				<b>Depositional Gen:</b>	
<b>Gsc Material Description:</b>					
<b>Stratum Description:</b>		CLAY. GREY,SOFT.			
<b>Geology Stratum ID:</b>	218394810			<b>Mat Consistency:</b>	
<b>Top Depth:</b>	13.7			<b>Material Moisture:</b>	
<b>Bottom Depth:</b>	17.1			<b>Material Texture:</b>	
<b>Material Color:</b>	Grey			<b>Non Geo Mat Type:</b>	
<b>Material 1:</b>	Clay			<b>Geologic Formation:</b>	
<b>Material 2:</b>	Silt			<b>Geologic Group:</b>	
<b>Material 3:</b>				<b>Geologic Period:</b>	
<b>Material 4:</b>				<b>Depositional Gen:</b>	
<b>Gsc Material Description:</b>					
<b>Stratum Description:</b>		CLAY. GREY.			
<b>Geology Stratum ID:</b>	218394811			<b>Mat Consistency:</b>	Firm
<b>Top Depth:</b>	17.1			<b>Material Moisture:</b>	
<b>Bottom Depth:</b>	18.7			<b>Material Texture:</b>	
<b>Material Color:</b>				<b>Non Geo Mat Type:</b>	
<b>Material 1:</b>	Sand			<b>Geologic Formation:</b>	
<b>Material 2:</b>	Silt			<b>Geologic Group:</b>	
<b>Material 3:</b>				<b>Geologic Period:</b>	
<b>Material 4:</b>				<b>Depositional Gen:</b>	
<b>Gsc Material Description:</b>					
<b>Stratum Description:</b>		SAND,SILT. FIRM, WATER STABLE AT 186.5 FEET.			
<b>Geology Stratum ID:</b>	218394806			<b>Mat Consistency:</b>	Firm
<b>Top Depth:</b>	1.2			<b>Material Moisture:</b>	
<b>Bottom Depth:</b>	1.8			<b>Material Texture:</b>	
<b>Material Color:</b>	Grey			<b>Non Geo Mat Type:</b>	
<b>Material 1:</b>	Clay			<b>Geologic Formation:</b>	
<b>Material 2:</b>	Sand			<b>Geologic Group:</b>	
<b>Material 3:</b>				<b>Geologic Period:</b>	
<b>Material 4:</b>				<b>Depositional Gen:</b>	
<b>Gsc Material Description:</b>					
<b>Stratum Description:</b>		CLAY. GREY,FIRM.			
<b>Source</b>					
<b>Source Type:</b>	Data Survey			<b>Source Appl:</b>	Spatial/Tabular
<b>Source Orig:</b>	Geological Survey of Canada			<b>Source Ident:</b>	1
<b>Source Date:</b>	1956-1972			<b>Scale or Res:</b>	Varies
<b>Confidence:</b>	M			<b>Horizontal:</b>	NAD27
<b>Observatio:</b>				<b>Verticalda:</b>	Mean Average Sea Level
<b>Source Name:</b>	Urban Geology Automated Information System (UGAIS)				
<b>Source Details:</b>	File: OTTAWA2.txt RecordID: 058710 NTS_Sheet: 31G05G				
<b>Confiden 1:</b>	Reliable information but incomplete.				
<b>Source List</b>					
<b>Source Identifier:</b>	1			<b>Horizontal Datum:</b>	NAD27
<b>Source Type:</b>	Data Survey			<b>Vertical Datum:</b>	Mean Average Sea Level
<b>Source Date:</b>	1956-1972			<b>Projection Name:</b>	Universal Transverse Mercator
<b>Scale or Resolution:</b>	Varies				
<b>Source Name:</b>	Urban Geology Automated Information System (UGAIS)				
<b>Source Originators:</b>	Geological Survey of Canada				
<b>114</b>	<b>4 of 8</b>	<b>NE/209.3</b>	<b>71.9 / -3.03</b>	<b>The Canadian Academy of Eng 180 Elgin St Suite 1402 Ottawa ON K2P 2K3</b>	<b>SCT</b>
<b>Established:</b>	01-DEC-87				
<b>Plant Size (ft²):</b>					

Map Key	Number of Records	Direction/ Distance (m)	Elev/Diff (m)	Site	DB
<b>Employment:</b>					
<b>--Details--</b>					
<b>Description:</b>		Business Associations			
<b>SIC/NAICS Code:</b>		813910			
<a href="#">114</a>	5 of 8	NE/209.3	71.9 / -3.03	RON Engineering 180 Elgin Street Ottawa ON	GEN
<b>Generator No:</b>	ON3609934			<b>Status:</b>	
<b>SIC Code:</b>	236210, 236110			<b>Co Admin:</b>	
<b>SIC Description:</b>				<b>Choice of Contact:</b>	
<b>Approval Years:</b>	2011			<b>Phone No Admin:</b>	
<b>PO Box No:</b>				<b>Contam. Facility:</b>	
<b>Country:</b>				<b>MHSW Facility:</b>	
<a href="#">114</a>	6 of 8	NE/209.3	71.9 / -3.03	Enbridge Gas Distribution Inc. 175 Elgin St, Almonte Ottawa ON	SPL
<b>Ref No:</b>	4387-ABRQEK			<b>Discharger Report:</b>	
<b>Site No:</b>	NA			<b>Material Group:</b>	
<b>Incident Dt:</b>	2016/07/11			<b>Health/Env Conseq:</b>	
<b>Year:</b>				<b>Client Type:</b>	
<b>Incident Cause:</b>				<b>Sector Type:</b>	Miscellaneous Industrial
<b>Incident Event:</b>	Leak/Break			<b>Agency Involved:</b>	
<b>Contaminant Code:</b>	35			<b>Nearest Watercourse:</b>	
<b>Contaminant Name:</b>	NATURAL GAS (METHANE)			<b>Site Address:</b>	175 Elgin St, Almonte
<b>Contaminant Limit 1:</b>				<b>Site District Office:</b>	
<b>Contam Limit Freq 1:</b>				<b>Site Postal Code:</b>	
<b>Contaminant UN No 1:</b>				<b>Site Region:</b>	
<b>Environment Impact:</b>				<b>Site Municipality:</b>	Ottawa
<b>Nature of Impact:</b>				<b>Site Lot:</b>	
<b>Receiving Medium:</b>				<b>Site Conc:</b>	
<b>Receiving Env:</b>	Air			<b>Northing:</b>	
<b>MOE Response:</b>	No			<b>Easting:</b>	
<b>Dt MOE Arvl on Scn:</b>				<b>Site Geo Ref Accu:</b>	
<b>MOE Reported Dt:</b>	2016/07/11			<b>Site Map Datum:</b>	
<b>Dt Document Closed:</b>	2016/08/16			<b>SAC Action Class:</b>	TSSA - Fuel Safety Branch - Hydrocarbon Fuel Release/Spill
<b>Incident Reason:</b>	Operator/Human Error			<b>Source Type:</b>	
<b>Site Name:</b>	residential<UNOFFICIAL>				
<b>Site County/District:</b>					
<b>Site Geo Ref Meth:</b>					
<b>Incident Summary:</b>	TSSAfsb: ½ in pl IP gas srvc dmgd; made safe				
<b>Contaminant Qty:</b>	0 other - see incident description				
<a href="#">114</a>	7 of 8	NE/209.3	71.9 / -3.03	Arnon Development Corp Ltd. 180 Elgin Street Ottawa ON K2P 2K3	GEN
<b>Generator No:</b>	ON6032676			<b>Status:</b>	Registered
<b>SIC Code:</b>				<b>Co Admin:</b>	
<b>SIC Description:</b>				<b>Choice of Contact:</b>	
<b>Approval Years:</b>	As of Dec 2018			<b>Phone No Admin:</b>	
<b>PO Box No:</b>				<b>Contam. Facility:</b>	
<b>Country:</b>	Canada			<b>MHSW Facility:</b>	

**Detail(s)**

Map Key	Number of Records	Direction/ Distance (m)	Elev/Diff (m)	Site	DB
<b>Waste Class:</b>		243 D			
<b>Waste Class Desc:</b>		PCB			
<a href="#">114</a>	8 of 8	NE/209.3	71.9 / -3.03	Arnon Development Corp Ltd. 180 Elgin Street Ottawa ON K2P 2K3	GEN
<b>Generator No:</b>	ON6032676			<b>Status:</b> Registered	
<b>SIC Code:</b>				<b>Co Admin:</b>	
<b>SIC Description:</b>				<b>Choice of Contact:</b>	
<b>Approval Years:</b>	As of Jul 2020			<b>Phone No Admin:</b>	
<b>PO Box No:</b>				<b>Contam. Facility:</b>	
<b>Country:</b>	Canada			<b>MHSW Facility:</b>	
<b><u>Detail(s)</u></b>					
<b>Waste Class:</b>		243 D			
<b>Waste Class Desc:</b>		PCB			
<a href="#">115</a>	1 of 1	SE/212.9	73.9 / -1.03	252 Metcalfe St. Ottawa ON K2P 1R3	EHS
<b>Order No:</b>	20010322014			<b>Nearest Intersection:</b> at Somerset st.	
<b>Status:</b>	C			<b>Municipality:</b>	
<b>Report Type:</b>	Basic Report			<b>Client Prov/State:</b> ON	
<b>Report Date:</b>	4/2/01			<b>Search Radius (km):</b> 0.25	
<b>Date Received:</b>	3/23/01			<b>X:</b> -75.692039	
<b>Previous Site Name:</b>				<b>Y:</b> 45.416427	
<b>Lot/Building Size:</b>					
<b>Additional Info Ordered:</b>					
<a href="#">116</a>	1 of 1	SE/212.9	73.9 / -1.03	252 Metcalfe Street Ottawa ON K2P 1R3	EHS
<b>Order No:</b>	20181203116			<b>Nearest Intersection:</b>	
<b>Status:</b>	C			<b>Municipality:</b>	
<b>Report Type:</b>	Site Report			<b>Client Prov/State:</b> ON	
<b>Report Date:</b>	04-DEC-18			<b>Search Radius (km):</b> .001	
<b>Date Received:</b>	03-DEC-18			<b>X:</b> -75.692282	
<b>Previous Site Name:</b>				<b>Y:</b> 45.416473	
<b>Lot/Building Size:</b>					
<b>Additional Info Ordered:</b>					
<a href="#">117</a>	1 of 5	ENE/213.3	71.9 / -3.03	216 ELGIN STREET DEVELOPMENTS INC. 216 ELGIN STREET OTTAWA CITY ON K2P 1L7	CA
<b>Certificate #:</b>	8-4094-97-				
<b>Application Year:</b>	97				
<b>Issue Date:</b>	8/6/1997				
<b>Approval Type:</b>	Industrial air				
<b>Status:</b>	Approved				
<b>Application Type:</b>					
<b>Client Name:</b>					
<b>Client Address:</b>					
<b>Client City:</b>					
<b>Client Postal Code:</b>					
<b>Project Description:</b>	WOOD BURNING PIZZA OVEN				
<b>Contaminants:</b>	Suspended Particulate Matter				



Map Key	Number of Records	Direction/ Distance (m)	Elev/Diff (m)	Site	DB
<b>Emission Control:</b>		Panel Filter			
<a href="#">117</a>	2 of 5	ENE/213.3	71.9 / -3.03	216 Elgin St Ottawa ON K2P1L7	EHS
<b>Order No:</b>	20170216150			<b>Nearest Intersection:</b>	
<b>Status:</b>	C			<b>Municipality:</b>	
<b>Report Type:</b>	Standard Report			<b>Client Prov/State:</b>	ON
<b>Report Date:</b>	22-FEB-17			<b>Search Radius (km):</b>	.25
<b>Date Received:</b>	16-FEB-17			<b>X:</b>	-75.691581
<b>Previous Site Name:</b>				<b>Y:</b>	45.418859
<b>Lot/Building Size:</b>					
<b>Additional Info Ordered:</b>					
<a href="#">117</a>	3 of 5	ENE/213.3	71.9 / -3.03	216 Elgin St Ottawa ON K2P1L7	EHS
<b>Order No:</b>	20171218037			<b>Nearest Intersection:</b>	
<b>Status:</b>	C			<b>Municipality:</b>	
<b>Report Type:</b>	Standard Report			<b>Client Prov/State:</b>	ON
<b>Report Date:</b>	21-DEC-17			<b>Search Radius (km):</b>	.25
<b>Date Received:</b>	18-DEC-17			<b>X:</b>	-75.691589
<b>Previous Site Name:</b>				<b>Y:</b>	45.418855
<b>Lot/Building Size:</b>					
<b>Additional Info Ordered:</b>	Fire Insur. Maps and/or Site Plans				
<a href="#">117</a>	4 of 5	ENE/213.3	71.9 / -3.03	216 Elgin Street Ottawa ON K2P 1L7	EHS
<b>Order No:</b>	20312400376			<b>Nearest Intersection:</b>	
<b>Status:</b>	C			<b>Municipality:</b>	Ottawa
<b>Report Type:</b>	Standard Report			<b>Client Prov/State:</b>	ON
<b>Report Date:</b>	27-NOV-20			<b>Search Radius (km):</b>	.25
<b>Date Received:</b>	24-NOV-20			<b>X:</b>	-75.6915905
<b>Previous Site Name:</b>	Unknown			<b>Y:</b>	45.4188788
<b>Lot/Building Size:</b>	0.11				
<b>Additional Info Ordered:</b>	Fire Insur. Maps and/or Site Plans; City Directory; Aerial Photos				
<a href="#">117</a>	5 of 5	ENE/213.3	71.9 / -3.03	216 Elgin Street Ottawa ON K2P 1L7	EHS
<b>Order No:</b>	20312400376			<b>Nearest Intersection:</b>	
<b>Status:</b>	C			<b>Municipality:</b>	Ottawa
<b>Report Type:</b>	Standard Report			<b>Client Prov/State:</b>	ON
<b>Report Date:</b>	27-NOV-20			<b>Search Radius (km):</b>	.25
<b>Date Received:</b>	24-NOV-20			<b>X:</b>	-75.6915905
<b>Previous Site Name:</b>	Unknown			<b>Y:</b>	45.4188788
<b>Lot/Building Size:</b>	0.11				
<b>Additional Info Ordered:</b>	Fire Insur. Maps and/or Site Plans; City Directory; Aerial Photos				
<a href="#">118</a>	1 of 3	W/214.4	76.9 / 1.97	BYTOWN TOWING & AUTOCARE LTD 154 O'CONNOR ST AT GLOUCESTER OTTAWA K2P 1T5 ON CA ON	FST
<b>Instance No:</b>	10905079			<b>Manufacturer:</b>	
<b>Status:</b>				<b>Serial No:</b>	

Map Key	Number of Records	Direction/ Distance (m)	Elev/Diff (m)	Site	DB
<b>Cont Name:</b> <b>Instance Type:</b> <b>Item:</b> <b>Item Description:</b> FS Liquid Fuel Tank <b>Tank Type:</b> Double Wall Horizontal AST <b>Install Date:</b> 5/15/2009 <b>Install Year:</b> 1980 <b>Years in Service:</b> <b>Model:</b> NULL <b>Description:</b> <b>Capacity:</b> 22700 <b>Tank Material:</b> Fiberglass (FRP) <b>Corrosion Protect:</b> Fiberglass <b>Overfill Protect:</b> <b>Facility Type:</b> FS Liquid Fuel Tank <b>Parent Facility Type:</b> <b>Facility Location:</b> <b>Device Installed Location:</b> 154 O'CONNOR ST AT GLOUCESTER OTTAWA K2P 1T5 ON CA				<b>Ulc Standard:</b> <b>Quantity:</b> <b>Unit of Measure:</b> <b>Fuel Type:</b> Gasoline <b>Fuel Type2:</b> NULL <b>Fuel Type3:</b> NULL <b>Piping Steel:</b> <b>Piping Galvanized:</b> <b>Tanks Single Wall St:</b> <b>Piping Underground:</b> <b>No Underground:</b> <b>Panam Related:</b> <b>Panam Venue:</b>	

**Liquid Fuel Tank Details**

**Overfill Protection:**  
**Owner Account Name:** BYTOWN TOWING & AUTOCARE LTD  
**Item:** FS LIQUID FUEL TANK

<a href="#">118</a>	2 of 3	W/214.4	76.9 / 1.97	BYTOWN TOWING & AUTOCARE LTD 154 O'CONNOR ST AT GLOUCESTER OTTAWA K2P 1T5 ON CA ON	FST
<b>Instance No:</b> 10905061 <b>Status:</b> <b>Cont Name:</b> <b>Instance Type:</b> <b>Item:</b> <b>Item Description:</b> FS Liquid Fuel Tank <b>Tank Type:</b> Double Wall Horizontal AST <b>Install Date:</b> 5/15/2009 <b>Install Year:</b> 1980 <b>Years in Service:</b> <b>Model:</b> NULL <b>Description:</b> <b>Capacity:</b> 22700 <b>Tank Material:</b> Fiberglass (FRP) <b>Corrosion Protect:</b> Fiberglass <b>Overfill Protect:</b> <b>Facility Type:</b> FS Liquid Fuel Tank <b>Parent Facility Type:</b> <b>Facility Location:</b> <b>Device Installed Location:</b> 154 O'CONNOR ST AT GLOUCESTER OTTAWA K2P 1T5 ON CA				<b>Manufacturer:</b> <b>Serial No:</b> <b>Ulc Standard:</b> <b>Quantity:</b> <b>Unit of Measure:</b> <b>Fuel Type:</b> Gasoline <b>Fuel Type2:</b> NULL <b>Fuel Type3:</b> NULL <b>Piping Steel:</b> <b>Piping Galvanized:</b> <b>Tanks Single Wall St:</b> <b>Piping Underground:</b> <b>No Underground:</b> <b>Panam Related:</b> <b>Panam Venue:</b>	

**Liquid Fuel Tank Details**

**Overfill Protection:**  
**Owner Account Name:** BYTOWN TOWING & AUTOCARE LTD  
**Item:** FS LIQUID FUEL TANK

<a href="#">118</a>	3 of 3	W/214.4	76.9 / 1.97	BYTOWN TOWING & AUTOCARE LTD 154 O'CONNOR ST AT GLOUCESTER OTTAWA K2P 1T5 ON CA ON	FST
<b>Instance No:</b> 10905094 <b>Manufacturer:</b>					

Map Key	Number of Records	Direction/ Distance (m)	Elev/Diff (m)	Site	DB
<b>Status:</b>				<b>Serial No:</b>	
<b>Cont Name:</b>				<b>Ulc Standard:</b>	
<b>Instance Type:</b>				<b>Quantity:</b>	
<b>Item:</b>				<b>Unit of Measure:</b>	
<b>Item Description:</b>	FS Liquid Fuel Tank			<b>Fuel Type:</b>	Gasoline
<b>Tank Type:</b>	Double Wall Horizontal AST			<b>Fuel Type2:</b>	NULL
<b>Install Date:</b>	5/15/2009			<b>Fuel Type3:</b>	NULL
<b>Install Year:</b>	1980			<b>Piping Steel:</b>	
<b>Years in Service:</b>				<b>Piping Galvanized:</b>	
<b>Model:</b>	NULL			<b>Tanks Single Wall St:</b>	
<b>Description:</b>				<b>Piping Underground:</b>	
<b>Capacity:</b>	22700			<b>No Underground:</b>	
<b>Tank Material:</b>	Fiberglass (FRP)			<b>Panam Related:</b>	
<b>Corrosion Protect:</b>	Fiberglass			<b>Panam Venue:</b>	
<b>Overfill Protect:</b>					
<b>Facility Type:</b>	FS Liquid Fuel Tank				
<b>Parent Facility Type:</b>					
<b>Facility Location:</b>					
<b>Device Installed Location:</b>	154 O'CONNOR ST AT GLOUCESTER OTTAWA K2P 1T5 ON CA				

**Liquid Fuel Tank Details**

**Overfill Protection:**  
**Owner Account Name:** BYTOWN TOWING & AUTOCARE LTD  
**Item:** FS LIQUID FUEL TANK

<a href="#">119</a>	1 of 7	NNE/214.7	71.9 / -3.05	PIPELINE HIT 2" ACROSS FROM 160 ELGIN ST,,OTTAWA,ON,K2P 2C4,CA ON	PINC
<b>Incident Id:</b>				<b>Pipe Material:</b>	
<b>Incident No:</b>	2302080			<b>Fuel Category:</b>	
<b>Incident Reported Dt:</b>	5/10/2018			<b>Health Impact:</b>	
<b>Type:</b>	FS-Pipeline Incident			<b>Environment Impact:</b>	
<b>Status Code:</b>				<b>Property Damage:</b>	
<b>Tank Status:</b>	Pipeline Damage Reason Est			<b>Service Interrupt:</b>	
<b>Task No:</b>				<b>Enforce Policy:</b>	
<b>Spills Action Centre:</b>				<b>Public Relation:</b>	
<b>Fuel Type:</b>				<b>Pipeline System:</b>	
<b>Fuel Occurrence Tp:</b>				<b>PSIG:</b>	
<b>Date of Occurrence:</b>				<b>Attribute Category:</b>	
<b>Occurrence Start Dt:</b>				<b>Regulator Location:</b>	
<b>Depth:</b>				<b>Method Details:</b>	
<b>Customer Acct Name:</b>	PIPELINE HIT 2"				
<b>Incident Address:</b>	ACROSS FROM 160 ELGIN ST,,OTTAWA,ON,K2P 2C4,CA				
<b>Operation Type:</b>					
<b>Pipeline Type:</b>					
<b>Regulator Type:</b>					
<b>Summary:</b>					
<b>Reported By:</b>					
<b>Affiliation:</b>					
<b>Occurrence Desc:</b>					
<b>Damage Reason:</b>					
<b>Notes:</b>					

<a href="#">119</a>	2 of 7	NNE/214.7	71.9 / -3.05	160 ELGIN REIT 160 ELGIN STREET, SUITE 1500 OTTAWA ON K2P-2P7	GEN
<b>Generator No:</b>	ON4516816			<b>Status:</b>	Registered
<b>SIC Code:</b>				<b>Co Admin:</b>	

<b>Map Key</b>	<b>Number of Records</b>	<b>Direction/ Distance (m)</b>	<b>Elev/Diff (m)</b>	<b>Site</b>	<b>DB</b>
<b>SIC Description:</b>				<b>Choice of Contact:</b>	
<b>Approval Years:</b>	As of Nov 2021			<b>Phone No Admin:</b>	
<b>PO Box No:</b>				<b>Contam. Facility:</b>	
<b>Country:</b>	Canada			<b>MHSW Facility:</b>	
<b><u>Detail(s)</u></b>					
<b>Waste Class:</b>	122 C				
<b>Waste Class Desc:</b>	Alkaline slutions - containing other metals and non-metals (not cyanide)				
<b>Waste Class:</b>	243 D				
<b>Waste Class Desc:</b>	PCB				
<b>Waste Class:</b>	121 C				
<b>Waste Class Desc:</b>	Alkaline slutions - containing heavy metals				
<b>Waste Class:</b>	213 I				
<b>Waste Class Desc:</b>	Petroleum distillates				
<b>Waste Class:</b>	212 I				
<b>Waste Class Desc:</b>	Aliphatic solvents and residues				
<b>Waste Class:</b>	112 C				
<b>Waste Class Desc:</b>	Acid solutions - containing heavy metals				
<b>Waste Class:</b>	148 L				
<b>Waste Class Desc:</b>	Misc. wastes and inorganic chemicals				
<b>Waste Class:</b>	252 L				
<b>Waste Class Desc:</b>	Waste crankcase oils and lubricants				
<b>Waste Class:</b>	145 I				
<b>Waste Class Desc:</b>	Wastes from the use of pigments, coatings and paints				
<b>Waste Class:</b>	146 T				
<b>Waste Class Desc:</b>	Other specified inorganic sludges, slurries or solids				
<b>Waste Class:</b>	146 R				
<b>Waste Class Desc:</b>	Other specified inorganic sludges, slurries or solids				
<b>Waste Class:</b>	331 I				
<b>Waste Class Desc:</b>	Waste compressed gases including cylinders				
<b>Waste Class:</b>	148 C				
<b>Waste Class Desc:</b>	Misc. wastes and inorganic chemicals				
<b>Waste Class:</b>	221 I				
<b>Waste Class Desc:</b>	Light fuels				
<b>Waste Class:</b>	145 L				
<b>Waste Class Desc:</b>	Wastes from the use of pigments, coatings and paints				
<b>Waste Class:</b>	212 L				
<b>Waste Class Desc:</b>	Aliphatic solvents and residues				
<b>Waste Class:</b>	263 I				
<b>Waste Class Desc:</b>	Misc. waste organic chemicals				
<b>119</b>	<b>3 of 7</b>	<b>NNE/214.7</b>	<b>71.9 / -3.05</b>	<b>Bell 160 Elgin St Ottawa ON K1A 0W9</b>	<b>GEN</b>
<b>Generator No:</b>	ON9017593			<b>Status:</b>	Registered
<b>SIC Code:</b>				<b>Co Admin:</b>	

Map Key	Number of Records	Direction/ Distance (m)	Elev/Diff (m)	Site	DB
<b>SIC Description:</b> <b>Approval Years:</b> As of Nov 2021 <b>PO Box No:</b> <b>Country:</b> Canada				<b>Choice of Contact:</b> <b>Phone No Admin:</b> <b>Contam. Facility:</b> <b>MHSW Facility:</b>	
<b><u>Detail(s)</u></b>					
<b>Waste Class:</b> 331 I <b>Waste Class Desc:</b> Waste compressed gases including cylinders					
<b>Waste Class:</b> 121 C <b>Waste Class Desc:</b> Alkaline slutions - containing heavy metals					
<a href="#">119</a>	4 of 7	NNE/214.7	71.9 / -3.05	Rexall Pharmacy Group Ltd. 160 Elgin Street #20 Ottawa ON K2P2C4	GEN
<b>Generator No:</b> ON8221940 <b>SIC Code:</b> <b>SIC Description:</b> <b>Approval Years:</b> As of Nov 2021 <b>PO Box No:</b> <b>Country:</b> Canada				<b>Status:</b> Registered <b>Co Admin:</b> <b>Choice of Contact:</b> <b>Phone No Admin:</b> <b>Contam. Facility:</b> <b>MHSW Facility:</b>	
<b><u>Detail(s)</u></b>					
<b>Waste Class:</b> 312 P <b>Waste Class Desc:</b> Pathological wastes					
<b>Waste Class:</b> 261 A <b>Waste Class Desc:</b> Pharmaceuticals					
<a href="#">119</a>	5 of 7	NNE/214.7	71.9 / -3.05	Rexall Pharmacy Group Ltd. 160 Elgin Street #20 Ottawa ON K2P2C4	GEN
<b>Generator No:</b> ON8221940 <b>SIC Code:</b> <b>SIC Description:</b> <b>Approval Years:</b> As of Apr 2022 <b>PO Box No:</b> <b>Country:</b> Canada				<b>Status:</b> Registered <b>Co Admin:</b> <b>Choice of Contact:</b> <b>Phone No Admin:</b> <b>Contam. Facility:</b> <b>MHSW Facility:</b>	
<b><u>Detail(s)</u></b>					
<b>Waste Class:</b> 312 P <b>Waste Class Desc:</b> PATHOLOGICAL WASTES					
<b>Waste Class:</b> 261 A <b>Waste Class Desc:</b> PHARMACEUTICALS					
<a href="#">119</a>	6 of 7	NNE/214.7	71.9 / -3.05	160 ELGIN REIT 160 ELGIN STREET, SUITE 1500 OTTAWA ON K2P-2P7	GEN
<b>Generator No:</b> ON4516816 <b>SIC Code:</b> <b>SIC Description:</b> <b>Approval Years:</b> As of Apr 2022 <b>PO Box No:</b> <b>Country:</b> Canada				<b>Status:</b> Registered <b>Co Admin:</b> <b>Choice of Contact:</b> <b>Phone No Admin:</b> <b>Contam. Facility:</b> <b>MHSW Facility:</b>	

<b>Map Key</b>	<b>Number of Records</b>	<b>Direction/ Distance (m)</b>	<b>Elev/Diff (m)</b>	<b>Site</b>	<b>DB</b>
<b><u>Detail(s)</u></b>					
<b>Waste Class:</b>		252 L			
<b>Waste Class Desc:</b>		WASTE OILS & LUBRICANTS			
<b>Waste Class:</b>		146 T			
<b>Waste Class Desc:</b>		OTHER SPECIFIED INORGANICS			
<b>Waste Class:</b>		263 I			
<b>Waste Class Desc:</b>		ORGANIC LABORATORY CHEMICALS			
<b>Waste Class:</b>		145 L			
<b>Waste Class Desc:</b>		PAINT/PIGMENT/COATING RESIDUES			
<b>Waste Class:</b>		212 I			
<b>Waste Class Desc:</b>		ALIPHATIC SOLVENTS			
<b>Waste Class:</b>		148 C			
<b>Waste Class Desc:</b>		INORGANIC LABORATORY CHEMICALS			
<b>Waste Class:</b>		145 I			
<b>Waste Class Desc:</b>		PAINT/PIGMENT/COATING RESIDUES			
<b>Waste Class:</b>		146 R			
<b>Waste Class Desc:</b>		OTHER SPECIFIED INORGANICS			
<b>Waste Class:</b>		148 L			
<b>Waste Class Desc:</b>		INORGANIC LABORATORY CHEMICALS			
<b>Waste Class:</b>		112 C			
<b>Waste Class Desc:</b>		ACID WASTE - HEAVY METALS			
<b>Waste Class:</b>		212 L			
<b>Waste Class Desc:</b>		ALIPHATIC SOLVENTS			
<b>Waste Class:</b>		221 I			
<b>Waste Class Desc:</b>		LIGHT FUELS			
<b>Waste Class:</b>		243 D			
<b>Waste Class Desc:</b>		PCBS			
<b>Waste Class:</b>		331 I			
<b>Waste Class Desc:</b>		WASTE COMPRESSED GASES			
<b>Waste Class:</b>		121 C			
<b>Waste Class Desc:</b>		ALKALINE WASTES - HEAVY METALS			
<b>Waste Class:</b>		213 I			
<b>Waste Class Desc:</b>		PETROLEUM DISTILLATES			
<b>Waste Class:</b>		122 C			
<b>Waste Class Desc:</b>		ALKALINE WASTES - OTHER METALS			

**119**    7 of 7    **NNE/214.7**    **71.9 / -3.05**    **Bell**  
**160 Elgin St**  
**Ottawa ON K1A 0W9**    **GEN**

<b>Generator No:</b>	ON9017593	<b>Status:</b>	Registered
<b>SIC Code:</b>		<b>Co Admin:</b>	
<b>SIC Description:</b>		<b>Choice of Contact:</b>	
<b>Approval Years:</b>	As of Apr 2022	<b>Phone No Admin:</b>	
<b>PO Box No:</b>		<b>Contam. Facility:</b>	
<b>Country:</b>	Canada	<b>MHSW Facility:</b>	

Map Key	Number of Records	Direction/ Distance (m)	Elev/Diff (m)	Site	DB
---------	-------------------	----------------------------	------------------	------	----

**Detail(s)**

**Waste Class:** 121 C  
**Waste Class Desc:** ALKALINE WASTES - HEAVY METALS

**Waste Class:** 331 I  
**Waste Class Desc:** WASTE COMPRESSED GASES

[120](#) 1 of 2 **NNW/216.4** **73.7 / -1.23** **151 Metcalfe St  
Ottawa ON K2P1N8** **EHS**

<b>Order No:</b>	20151210142	<b>Nearest Intersection:</b>	
<b>Status:</b>	C	<b>Municipality:</b>	
<b>Report Type:</b>	Standard Report	<b>Client Prov/State:</b>	ON
<b>Report Date:</b>	14-DEC-15	<b>Search Radius (km):</b>	.25
<b>Date Received:</b>	10-DEC-15	<b>X:</b>	-75.694386
<b>Previous Site Name:</b>		<b>Y:</b>	45.419886
<b>Lot/Building Size:</b>			
<b>Additional Info Ordered:</b>	City Directory		

[120](#) 2 of 2 **NNW/216.4** **73.7 / -1.23** **Morguard Investments Limited  
151 Metcalfe St  
Ottawa ON L3Z3J2** **GEN**

<b>Generator No:</b>	ON4782941	<b>Status:</b>	Registered
<b>SIC Code:</b>		<b>Co Admin:</b>	
<b>SIC Description:</b>		<b>Choice of Contact:</b>	
<b>Approval Years:</b>	As of Dec 2017	<b>Phone No Admin:</b>	
<b>PO Box No:</b>		<b>Contam. Facility:</b>	
<b>Country:</b>	Canada	<b>MHSW Facility:</b>	

**Detail(s)**

**Waste Class:** 252 L  
**Waste Class Desc:** Waste crankcase oils and lubricants

[121](#) 1 of 2 **NE/217.1** **71.9 / -3.03** **Arnon Development Corp Ltd.  
180 Elgin Street  
Ottawa ON K2P 2K3** **GEN**

<b>Generator No:</b>	ON6032676	<b>Status:</b>	Registered
<b>SIC Code:</b>		<b>Co Admin:</b>	
<b>SIC Description:</b>		<b>Choice of Contact:</b>	
<b>Approval Years:</b>	As of Nov 2021	<b>Phone No Admin:</b>	
<b>PO Box No:</b>		<b>Contam. Facility:</b>	
<b>Country:</b>	Canada	<b>MHSW Facility:</b>	

**Detail(s)**

**Waste Class:** 243 D  
**Waste Class Desc:** PCB

[121](#) 2 of 2 **NE/217.1** **71.9 / -3.03** **Arnon Development Corp Ltd.  
180 Elgin Street  
Ottawa ON K2P 2K3** **GEN**

<b>Generator No:</b>	ON6032676	<b>Status:</b>	Registered
<b>SIC Code:</b>		<b>Co Admin:</b>	

Map Key	Number of Records	Direction/ Distance (m)	Elev/Diff (m)	Site	DB
<b>SIC Description:</b> <b>Approval Years:</b> As of Apr 2022 <b>PO Box No:</b> <b>Country:</b> Canada				<b>Choice of Contact:</b> <b>Phone No Admin:</b> <b>Contam. Facility:</b> <b>MHSW Facility:</b>	
<b>Detail(s)</b>					
<b>Waste Class:</b> 243 D <b>Waste Class Desc:</b> PCBS					
<a href="#">122</a>	1 of 1	WSW/217.7	76.9 / 2.00	300 Lisgar St and 375 Cooper St Ottawa ON	EHS
<b>Order No:</b> 20060914012 <b>Status:</b> C <b>Report Type:</b> Complete Report <b>Report Date:</b> 9/25/2006 <b>Date Received:</b> 9/14/2006 <b>Previous Site Name:</b> <b>Lot/Building Size:</b> <b>Additional Info Ordered:</b>				<b>Nearest Intersection:</b> Lisgar Street and O'Connor Street <b>Municipality:</b> <b>Client Prov/State:</b> ON <b>Search Radius (km):</b> 0.25 <b>X:</b> -75.696169 <b>Y:</b> 45.416845	
<a href="#">123</a>	1 of 1	SSE/219.1	74.9 / -0.03	s.21 283 Maclaren, Ottawa Ottawa ON	SPL
<b>Ref No:</b> 2751-A2LSTQ <b>Site No:</b> NA <b>Incident Dt:</b> 9/22/2015 <b>Year:</b> <b>Incident Cause:</b> <b>Incident Event:</b> <b>Contaminant Code:</b> 15 <b>Contaminant Name:</b> HYDRAULIC OIL <b>Contaminant Limit 1:</b> <b>Contam Limit Freq 1:</b> <b>Contaminant UN No 1:</b> <b>Environment Impact:</b> <b>Nature of Impact:</b> <b>Receiving Medium:</b> <b>Receiving Env:</b> <b>MOE Response:</b> No <b>Dt MOE Arvl on Scn:</b> <b>MOE Reported Dt:</b> 9/22/2015 <b>Dt Document Closed:</b> 10/1/2015 <b>Incident Reason:</b> Equipment Failure <b>Site Name:</b> Hydraulic Spill<UNOFFICIAL> <b>Site County/District:</b> <b>Site Geo Ref Meth:</b> <b>Incident Summary:</b> Spill to road, hydraulic oil. <b>Contaminant Qty:</b> 20 other - see incident description				<b>Discharger Report:</b> <b>Material Group:</b> <b>Health/Env Conseq:</b> <b>Client Type:</b> <b>Sector Type:</b> Other <b>Agency Involved:</b> <b>Nearest Watercourse:</b> <b>Site Address:</b> 283 Maclaren, Ottawa <b>Site District Office:</b> <b>Site Postal Code:</b> <b>Site Region:</b> <b>Site Municipality:</b> Ottawa <b>Site Lot:</b> <b>Site Conc:</b> <b>Northing:</b> <b>Easting:</b> <b>Site Geo Ref Accu:</b> <b>Site Map Datum:</b> <b>SAC Action Class:</b> Land Spills <b>Source Type:</b>	
<a href="#">124</a>	1 of 1	ENE/222.2	71.9 / -3.03	ON	WWIS
<b>Well ID:</b> 7382705 <b>Construction Date:</b> <b>Use 1st:</b> <b>Use 2nd:</b> <b>Final Well Status:</b> <b>Water Type:</b>				<b>Flowing (Y/N):</b> <b>Flow Rate:</b> <b>Data Entry Status:</b> Yes <b>Data Src:</b> <b>Date Received:</b> 18-Mar-2021 00:00:00 <b>Selected Flag:</b> TRUE	



Map Key	Number of Records	Direction/ Distance (m)	Elev/Diff (m)	Site	DB
<b>Casing Material:</b>				<b>Abandonment Rec:</b>	
<b>Audit No:</b>	Z324264			<b>Contractor:</b>	7241
<b>Tag:</b>	A303004			<b>Form Version:</b>	7
<b>Constructn Method:</b>				<b>Owner:</b>	
<b>Elevation (m):</b>				<b>County:</b>	OTTAWA-CARLETON
<b>Elevatn Reliabilty:</b>				<b>Lot:</b>	
<b>Depth to Bedrock:</b>				<b>Concession:</b>	
<b>Well Depth:</b>				<b>Concession Name:</b>	
<b>Overburden/Bedrock:</b>				<b>Easting NAD83:</b>	
<b>Pump Rate:</b>				<b>Northing NAD83:</b>	
<b>Static Water Level:</b>				<b>Zone:</b>	
<b>Clear/Cloudy:</b>				<b>UTM Reliability:</b>	
<b>Municipality:</b>		OTTAWA CITY			
<b>Site Info:</b>					

**Bore Hole Information**

<b>Bore Hole ID:</b>	1008639103			<b>Elevation:</b>	
<b>DP2BR:</b>				<b>Elevrc:</b>	
<b>Spatial Status:</b>				<b>Zone:</b>	18
<b>Code OB:</b>				<b>East83:</b>	445905.00
<b>Code OB Desc:</b>				<b>North83:</b>	5029708.00
<b>Open Hole:</b>				<b>Org CS:</b>	UTM83
<b>Cluster Kind:</b>				<b>UTMRC:</b>	4
<b>Date Completed:</b>	12-Feb-2021 00:00:00			<b>UTMRC Desc:</b>	margin of error : 30 m - 100 m
<b>Remarks:</b>				<b>Location Method:</b>	wwr
<b>Loc Method Desc:</b>		on Water Well Record			
<b>Elevrc Desc:</b>					
<b>Location Source Date:</b>					
<b>Improvement Location Source:</b>					
<b>Improvement Location Method:</b>					
<b>Source Revision Comment:</b>					
<b>Supplier Comment:</b>					

**Links**

<b>Bore Hole ID:</b>	1008639103			<b>Tag No:</b>	A303004
<b>Depth M:</b>				<b>Contractor:</b>	7241
<b>Year Completed:</b>	2021			<b>Path:</b>	738\7382705.pdf
<b>Well Completed Dt:</b>	2021/02/12			<b>Latitude:</b>	45.4188003172866
<b>Audit No:</b>	Z324264			<b>Longitude:</b>	-75.6914071350638

[125](#) 1 of 8 **ENE/224.8** **71.9 / -3.03** **CANADIAN LIBRARY ASSOCIATION** **SCT**  
**200 ELGIN ST SUITE 602**  
**OTTAWA ON K2P 1L5**

<b>Established:</b>	1946
<b>Plant Size (ft²):</b>	1200
<b>Employment:</b>	16

**--Details--**

<b>Description:</b>	Other Printing
<b>SIC/NAICS Code:</b>	323119
<b>Description:</b>	Newspaper Publishers
<b>SIC/NAICS Code:</b>	511110
<b>Description:</b>	Periodical Publishers
<b>SIC/NAICS Code:</b>	511120
<b>Description:</b>	Book Publishers
<b>SIC/NAICS Code:</b>	511130

Map Key	Number of Records	Direction/ Distance (m)	Elev/Diff (m)	Site	DB
<b>Description:</b>		NEWSPAPERS: PUBLISHING, OR PUBLISHING AND PRINTING			
<b>SIC/NAICS Code:</b>		2711			
<b>Description:</b>		PERIODICALS: PUBLISHING, OR PUBLISHING AND PRINTING			
<b>SIC/NAICS Code:</b>		2721			
<b>Description:</b>		BOOKS: PUBLISHING, OR PUBLISHING AND PRINTING			
<b>SIC/NAICS Code:</b>		2731			
<b>Description:</b>		COMMERCIAL PRINTING, NOT ELSEWHERE CLASSIFIED			
<b>SIC/NAICS Code:</b>		2759			
<a href="#">125</a>	2 of 8	ENE/224.8	71.9 / -3.03	<b>PRIVATE BUSINESS</b> 200 ELGIN STREET, ENTERPRISE PROPERTY GROUP STORAGE TANK OTTAWA CITY ON K2P 1L5	SPL
<b>Ref No:</b>	128656			<b>Discharger Report:</b>	
<b>Site No:</b>				<b>Material Group:</b>	
<b>Incident Dt:</b>	6/28/1996			<b>Health/Env Conseq:</b>	
<b>Year:</b>				<b>Client Type:</b>	
<b>Incident Cause:</b>	PIPE/HOSE LEAK			<b>Sector Type:</b>	
<b>Incident Event:</b>				<b>Agency Involved:</b>	
<b>Contaminant Code:</b>				<b>Nearest Watercourse:</b>	
<b>Contaminant Name:</b>				<b>Site Address:</b>	
<b>Contaminant Limit 1:</b>				<b>Site District Office:</b>	
<b>Contam Limit Freq 1:</b>				<b>Site Postal Code:</b>	
<b>Contaminant UN No 1:</b>				<b>Site Region:</b>	
<b>Environment Impact:</b>	NOT ANTICIPATED			<b>Site Municipality:</b>	20101
<b>Nature of Impact:</b>	Other			<b>Site Lot:</b>	
<b>Receiving Medium:</b>	LAND			<b>Site Conc:</b>	
<b>Receiving Env:</b>				<b>Northing:</b>	
<b>MOE Response:</b>				<b>Easting:</b>	
<b>Dt MOE Arvl on Scn:</b>				<b>Site Geo Ref Accu:</b>	
<b>MOE Reported Dt:</b>	7/2/1996			<b>Site Map Datum:</b>	
<b>Dt Document Closed:</b>				<b>SAC Action Class:</b>	
<b>Incident Reason:</b>	EQUIPMENT FAILURE			<b>Source Type:</b>	
<b>Site Name:</b>					
<b>Site County/District:</b>					
<b>Site Geo Ref Meth:</b>					
<b>Incident Summary:</b>	ENTERPRISE PROPERTY: 30 LFUEL OIL TO GROUND, OVER-FILL, CONTAINED & CLEANED				
<b>Contaminant Qty:</b>					
<a href="#">125</a>	3 of 8	ENE/224.8	71.9 / -3.03	<b>Atrous Systems Corp.</b> 200 Elgin St Floor 3 Ottawa ON K2P 1L5	SCT
<b>Established:</b>	1998				
<b>Plant Size (ft²):</b>					
<b>Employment:</b>	70				
<b>--Details--</b>					
<b>Description:</b>	Software Publishers				
<b>SIC/NAICS Code:</b>	511210				
<a href="#">125</a>	4 of 8	ENE/224.8	71.9 / -3.03	<b>Communiqué - CASLPA</b> 200 Elgin St Suite 401 Ottawa ON K2P 1L5	SCT

Map Key	Number of Records	Direction/ Distance (m)	Elev/Diff (m)	Site	DB
<b>Established:</b>		01-SEP-64			
<b>Plant Size (ft²):</b>					
<b>Employment:</b>					
<b>--Details--</b>					
<b>Description:</b>		Periodical Publishers			
<b>SIC/NAICS Code:</b>		511120			
<a href="#">125</a>	5 of 8	<b>ENE/224.8</b>	<b>71.9 / -3.03</b>	<b>Espial Group Inc. 200 Elgin St Unit 900 Ottawa ON K2P 1L5</b>	<b>SCT</b>
<b>Established:</b>		01-AUG-97			
<b>Plant Size (ft²):</b>					
<b>Employment:</b>					
<b>--Details--</b>					
<b>Description:</b>		Software Publishers			
<b>SIC/NAICS Code:</b>		511210			
<b>Description:</b>		Software Publishers			
<b>SIC/NAICS Code:</b>		511210			
<b>Description:</b>		Computer Systems Design and Related Services			
<b>SIC/NAICS Code:</b>		541510			
<a href="#">125</a>	6 of 8	<b>ENE/224.8</b>	<b>71.9 / -3.03</b>	<b>200 Elgin Street Ottawa ON K2P 1L5</b>	<b>EHS</b>
<b>Order No:</b>		21121500644		<b>Nearest Intersection:</b>	
<b>Status:</b>		C		<b>Municipality:</b>	
<b>Report Type:</b>		Custom Report		<b>Client Prov/State:</b> ON	
<b>Report Date:</b>		21-DEC-21		<b>Search Radius (km):</b> .25	
<b>Date Received:</b>		15-DEC-21		<b>X:</b> -75.6917498	
<b>Previous Site Name:</b>				<b>Y:</b> 45.4192342	
<b>Lot/Building Size:</b>					
<b>Additional Info Ordered:</b>		Fire Insur. Maps and/or Site Plans; City Directory; Aerial Photos			
<a href="#">125</a>	7 of 8	<b>ENE/224.8</b>	<b>71.9 / -3.03</b>	<b>200 Elgin Street Ottawa ON K2P 1L5</b>	<b>EHS</b>
<b>Order No:</b>		21121500644		<b>Nearest Intersection:</b>	
<b>Status:</b>		C		<b>Municipality:</b>	
<b>Report Type:</b>		Custom Report		<b>Client Prov/State:</b> ON	
<b>Report Date:</b>		21-DEC-21		<b>Search Radius (km):</b> .25	
<b>Date Received:</b>		15-DEC-21		<b>X:</b> -75.6917498	
<b>Previous Site Name:</b>				<b>Y:</b> 45.4192342	
<b>Lot/Building Size:</b>					
<b>Additional Info Ordered:</b>		Fire Insur. Maps and/or Site Plans; City Directory; Aerial Photos			
<a href="#">125</a>	8 of 8	<b>ENE/224.8</b>	<b>71.9 / -3.03</b>	<b>ELGAR HOLDINGS INC. 200 ELGIN STREET, OTTAWA, ON K2P 1L5 Ottawa ON</b>	<b>RSC</b>
<b>RSC ID:</b>		233571		<b>Cert Date:</b>	
<b>RA No:</b>		Phase 1 and 2 RSC		<b>Cert Prop Use No:</b>	
<b>RSC Type:</b>				<b>Intended Prop Use:</b> Residential	



Map Key	Number of Records	Direction/ Distance (m)	Elev/Diff (m)	Site	DB
<a href="#">126</a>	1 of 22	NW/226.0	75.9 / 0.97	LE PRINT SUPER EXPRESS 220 LAURIER AVE W OTTAWA ON K1P 5Z9	SCT
<b>Established:</b>		1986			
<b>Plant Size (ft²):</b>		2000			
<b>Employment:</b>		6			
<b>--Details--</b>					
<b>Description:</b>		MISCELLANEOUS PUBLISHING			
<b>SIC/NAICS Code:</b>		2741			
<b>Description:</b>		COMMERCIAL PRINTING, LITHOGRAPHIC			
<b>SIC/NAICS Code:</b>		2752			
<b>Description:</b>		Quick Printing			
<b>SIC/NAICS Code:</b>		323114			
<b>Description:</b>		Digital Printing			
<b>SIC/NAICS Code:</b>		323115			
<b>Description:</b>		Other Printing			
<b>SIC/NAICS Code:</b>		323119			
<a href="#">126</a>	2 of 22	NW/226.0	75.9 / 0.97	LINKTEK CORPORATION 220 LAURIER AVE W OTTAWA ON K1P 5Z9	SCT
<b>Established:</b>		1985			
<b>Plant Size (ft²):</b>		0			
<b>Employment:</b>		30			
<b>--Details--</b>					
<b>Description:</b>		MAGNETIC & OPTICAL RECORDING MEDIA			
<b>SIC/NAICS Code:</b>		3695			
<a href="#">126</a>	3 of 22	NW/226.0	75.9 / 0.97	Print Three 220 Laurier Ave W Ottawa ON K1P 5Z9	SCT
<b>Established:</b>		01-JAN-86			
<b>Plant Size (ft²):</b>		2000			
<b>Employment:</b>					
<b>--Details--</b>					
<b>Description:</b>		Commercial Screen Printing			
<b>SIC/NAICS Code:</b>		323113			
<b>Description:</b>		Digital Printing			
<b>SIC/NAICS Code:</b>		323115			
<b>Description:</b>		Manifold Business Forms Printing			
<b>SIC/NAICS Code:</b>		323116			
<b>Description:</b>		Other Printing			
<b>SIC/NAICS Code:</b>		323119			

Map Key	Number of Records	Direction/ Distance (m)	Elev/Diff (m)	Site	DB
<b>Description:</b>		Document Preparation Services			
<b>SIC/NAICS Code:</b>		561410			
<b>Description:</b>		Support Activities for Printing			
<b>SIC/NAICS Code:</b>		323120			
<b>Description:</b>		Digital Printing			
<b>SIC/NAICS Code:</b>		323115			
<a href="#">126</a>	4 of 22	NW/226.0	75.9 / 0.97	Canadian Bureau for International Education 220 Laurier Ave W Suite 1100 Ottawa ON K1P 5Z9	SCT
<b>Established:</b>					
<b>Plant Size (ft²):</b>					
<b>Employment:</b>					
<b>--Details--</b>					
<b>Description:</b>		Book Publishers			
<b>SIC/NAICS Code:</b>		511130			
<a href="#">126</a>	5 of 22	NW/226.0	75.9 / 0.97	Print Three Inc 220 Laurier Ave W Ottawa ON K1P 5Z9	SCT
<b>Established:</b>		1986			
<b>Plant Size (ft²):</b>		2000			
<b>Employment:</b>		4			
<b>--Details--</b>					
<b>Description:</b>		Quick Printing			
<b>SIC/NAICS Code:</b>		323114			
<b>Description:</b>		Digital Printing			
<b>SIC/NAICS Code:</b>		323115			
<b>Description:</b>		Other Printing			
<b>SIC/NAICS Code:</b>		323119			
<b>Description:</b>		Support Activities for Printing			
<b>SIC/NAICS Code:</b>		323120			
<b>Description:</b>		Document Preparation Services			
<b>SIC/NAICS Code:</b>		561410			
<a href="#">126</a>	6 of 22	NW/226.0	75.9 / 0.97	220 Laurier Ave W Ottawa ON	EHS
<b>Order No:</b>		20040202004		<b>Nearest Intersection:</b> Laurier Ave W & O'Connor St	
<b>Status:</b>		C		<b>Municipality:</b>	
<b>Report Type:</b>		Custom Report		<b>Client Prov/State:</b> ON	
<b>Report Date:</b>		2/10/04		<b>Search Radius (km):</b> 0.25	
<b>Date Received:</b>		2/2/04		<b>X:</b> -75.695944	
<b>Previous Site Name:</b>				<b>Y:</b> 45.419687	
<b>Lot/Building Size:</b>					
<b>Additional Info Ordered:</b>					

Map Key	Number of Records	Direction/ Distance (m)	Elev/Diff (m)	Site	DB
<a href="#">126</a>	7 of 22	NW/226.0	75.9 / 0.97	CBIE - Cdn Bur for Intl Educ 220 Laurier Ave W Suite 1550 Ottawa ON K1P 5Z9	SCT
<b>Established:</b>		01-DEC-60			
<b>Plant Size (ft²):</b>					
<b>Employment:</b>					
<b>--Details--</b>					
<b>Description:</b>		Professional Organizations			
<b>SIC/NAICS Code:</b>		813920			
<a href="#">126</a>	8 of 22	NW/226.0	75.9 / 0.97	The Manufacturers Life Insurance Company 220 Laurier Avenue Ottawa Ontario Ottawa ON	EBR
<b>EBR Registry No:</b>		IA05E1579		<b>Decision Posted:</b>	
<b>Ministry Ref No:</b>		8567-6GVS3V		<b>Exception Posted:</b>	
<b>Notice Type:</b>		Instrument Decision		<b>Section:</b>	
<b>Notice Stage:</b>				<b>Act 1:</b>	
<b>Notice Date:</b>		October 23, 2006		<b>Act 2:</b>	
<b>Proposal Date:</b>		October 07, 2005		<b>Site Location Map:</b>	
<b>Year:</b>		2005			
<b>Instrument Type:</b>		(EPA s. 9) - Approval for discharge into the natural environment other than water (i.e. Air)			
<b>Off Instrument Name:</b>					
<b>Posted By:</b>					
<b>Company Name:</b>		The Manufacturers Life Insurance Company			
<b>Site Address:</b>					
<b>Location Other:</b>					
<b>Proponent Name:</b>					
<b>Proponent Address:</b>		55 Metcalfe Street, Ottawa Ontario, K1P 6L5			
<b>Comment Period:</b>					
<b>URL:</b>					
<b>Site Location Details:</b>					
220 Laurier Avenue Ottawa Ontario Ottawa					
<a href="#">126</a>	9 of 22	NW/226.0	75.9 / 0.97	The Manufacturers Life Insurance Company 220 Laurier Avenue Ottawa ON	CA
<b>Certificate #:</b>		4086-6HGQ7P			
<b>Application Year:</b>		2005			
<b>Issue Date:</b>		10/25/2005			
<b>Approval Type:</b>		Air			
<b>Status:</b>		Approved			
<b>Application Type:</b>					
<b>Client Name:</b>					
<b>Client Address:</b>					
<b>Client City:</b>					
<b>Client Postal Code:</b>					
<b>Project Description:</b>					
<b>Contaminants:</b>					
<b>Emission Control:</b>					
<a href="#">126</a>	10 of 22	NW/226.0	75.9 / 0.97	MANULIFE FINANCIAL 220 LAURIER AVENUE WEST OTTAWA ON K1P 5Z9	GEN

Map Key	Number of Records	Direction/ Distance (m)	Elev/Diff (m)	Site	DB
---------	-------------------	----------------------------	------------------	------	----

<b>Generator No:</b>	ON4777286	<b>Status:</b>
<b>SIC Code:</b>	531310	<b>Co Admin:</b>
<b>SIC Description:</b>	Real Estate Property Managers	<b>Choice of Contact:</b>
<b>Approval Years:</b>	2010	<b>Phone No Admin:</b>
<b>PO Box No:</b>		<b>Contam. Facility:</b>
<b>Country:</b>		<b>MHSW Facility:</b>

Detail(s)

<b>Waste Class:</b>	112
<b>Waste Class Desc:</b>	ACID WASTE - HEAVY METALS
<b>Waste Class:</b>	122
<b>Waste Class Desc:</b>	ALKALINE WASTES - OTHER METALS
<b>Waste Class:</b>	145
<b>Waste Class Desc:</b>	PAINT/PIGMENT/COATING RESIDUES
<b>Waste Class:</b>	331
<b>Waste Class Desc:</b>	WASTE COMPRESSED GASES
<b>Waste Class:</b>	243
<b>Waste Class Desc:</b>	PCBS
<b>Waste Class:</b>	242
<b>Waste Class Desc:</b>	HALOGENATED PESTICIDES
<b>Waste Class:</b>	213
<b>Waste Class Desc:</b>	PETROLEUM DISTILLATES

<a href="#">126</a>	11 of 22	NW/226.0	75.9 / 0.97	<b>MANULIFE FINANCIAL 220 LAURIER AVENUE WEST OTTAWA ON K1P 5Z9</b>	<b>GEN</b>
---------------------	----------	----------	-------------	---	------------

<b>Generator No:</b>	ON4777286	<b>Status:</b>
<b>SIC Code:</b>	531310	<b>Co Admin:</b>
<b>SIC Description:</b>	Real Estate Property Managers	<b>Choice of Contact:</b>
<b>Approval Years:</b>	2011	<b>Phone No Admin:</b>
<b>PO Box No:</b>		<b>Contam. Facility:</b>
<b>Country:</b>		<b>MHSW Facility:</b>

Detail(s)

<b>Waste Class:</b>	122
<b>Waste Class Desc:</b>	ALKALINE WASTES - OTHER METALS
<b>Waste Class:</b>	145
<b>Waste Class Desc:</b>	PAINT/PIGMENT/COATING RESIDUES
<b>Waste Class:</b>	243
<b>Waste Class Desc:</b>	PCBS
<b>Waste Class:</b>	331
<b>Waste Class Desc:</b>	WASTE COMPRESSED GASES
<b>Waste Class:</b>	242
<b>Waste Class Desc:</b>	HALOGENATED PESTICIDES
<b>Waste Class:</b>	213
<b>Waste Class Desc:</b>	PETROLEUM DISTILLATES
<b>Waste Class:</b>	112



Map Key	Number of Records	Direction/ Distance (m)	Elev/Diff (m)	Site	DB
<b>Waste Class Desc:</b>		ACID WASTE - HEAVY METALS			
<a href="#">126</a>	12 of 22	NW/226.0	75.9 / 0.97	MANULIFE FINANCIAL 220 LAURIER AVENUE WEST OTTAWA ON K1P 5Z9	GEN
<b>Generator No:</b>	ON4777286	<b>Status:</b>			
<b>SIC Code:</b>	531310	<b>Co Admin:</b>			
<b>SIC Description:</b>	Real Estate Property Managers	<b>Choice of Contact:</b>			
<b>Approval Years:</b>	2012	<b>Phone No Admin:</b>			
<b>PO Box No:</b>		<b>Contam. Facility:</b>			
<b>Country:</b>		<b>MHSW Facility:</b>			
<b><u>Detail(s)</u></b>					
<b>Waste Class:</b>	331				
<b>Waste Class Desc:</b>	WASTE COMPRESSED GASES				
<b>Waste Class:</b>	243				
<b>Waste Class Desc:</b>	PCBS				
<b>Waste Class:</b>	213				
<b>Waste Class Desc:</b>	PETROLEUM DISTILLATES				
<b>Waste Class:</b>	122				
<b>Waste Class Desc:</b>	ALKALINE WASTES - OTHER METALS				
<b>Waste Class:</b>	145				
<b>Waste Class Desc:</b>	PAINT/PIGMENT/COATING RESIDUES				
<b>Waste Class:</b>	242				
<b>Waste Class Desc:</b>	HALOGENATED PESTICIDES				
<b>Waste Class:</b>	112				
<b>Waste Class Desc:</b>	ACID WASTE - HEAVY METALS				

<a href="#">126</a>	13 of 22	NW/226.0	75.9 / 0.97	MANULIFE 220 Laurier Avenue Ottawa ON K1P5S9	NPRI
<b>NPRI ID:</b>	8800000913	<b>Org ID:</b>			
<b>Other ID:</b>		<b>Submit Date:</b>			
<b>No Other ID:</b>		<b>Last Modified:</b>			
<b>Track ID:</b>		<b>Contact ID:</b>			
<b>Report ID:</b>		<b>Cont Type:</b>	MED		
<b>Report Type:</b>		<b>Contact Title:</b>			
<b>Rpt Type ID:</b>		<b>Cont First Name:</b>			
<b>Report Year:</b>	2004	<b>Cont Last Name:</b>			
<b>Not-Current Rpt?:</b>		<b>Contact Position:</b>			
<b>Yr of Last Filed Rpt:</b>		<b>Contact Fax:</b>			
<b>Fac ID:</b>		<b>Contact Ph.:</b>			
<b>Fac Name:</b>	220 LAURIER AVENUE	<b>Cont Area Code:</b>			
<b>Fac Address1:</b>		<b>Contact Tel.:</b>			
<b>Fac Address2:</b>		<b>Contact Ext.:</b>			
<b>Fac Postal Zip:</b>		<b>Cont Fax Area Cde:</b>			
<b>Facility Lat:</b>		<b>Contact Fax:</b>			
<b>Facility Long:</b>		<b>Contact Email:</b>			
<b>DLS (Last Filed Rpt):</b>		<b>Latitude:</b>			
<b>Facility DLS:</b>		<b>Longitude:</b>			
<b>Datum:</b>		<b>UTM Zone:</b>			
<b>Facility Cmnts:</b>		<b>UTM Northing:</b>			
<b>URL:</b>		<b>UTM Easting:</b>			
<b>No of Empl.:</b>	1	<b>Waste Streams:</b>			

Map Key	Number of Records	Direction/ Distance (m)	Elev/Diff (m)	Site	DB
<b>Parent Co.:</b> <b>No Parent Co.:</b> <b>Pollut Prev Cmnts:</b> <b>Stacks:</b> <b>No of Stacks:</b> <b>Canadian SIC Code (2 digit):</b> <b>Canadian SIC Code:</b> <b>SIC Code Description:</b> <b>American SIC Code:</b> <b>NAICS Code (2 digit):</b> <b>NAICS 2 Description:</b> <b>NAICS Code (4 digit):</b> <b>NAICS 4 Description:</b> <b>NAICS Code (6 digit):</b> <b>NAICS 6 Description:</b>				<b>No Streams:</b> <b>Waste Off Sites:</b> <b>No Off Sites:</b> <b>Shutdown:</b> <b>No of Shutdown:</b>	
			53	Real Estate and Rental and Leasing	
			5311	Lessors of Real Estate	
			531120	Lessors of Non-Residential Buildings (except Mini-Warehouses)	
<b><u>Substance Release Report</u></b>					
<b>CAS No:</b>		811-97-2			
<b>Report ID:</b>					
<b>Rpt Period:</b>		2004			
<b>Subst Released:</b>		HFC-134a Hydrofluorocarbon			
<b>Air:</b>					
<b>Water:</b>					
<b>Land:</b>					
<b>Total Releases:</b>					
<b>Units:</b>		tonnes			
<b>CAS No:</b>		7446-09-5			
<b>Report ID:</b>					
<b>Rpt Period:</b>		2004			
<b>Subst Released:</b>		Sulphur dioxide			
<b>Air:</b>					
<b>Water:</b>					
<b>Land:</b>					
<b>Total Releases:</b>					
<b>Units:</b>		tonnes			
<b>CAS No:</b>		11104-93-1			
<b>Report ID:</b>					
<b>Rpt Period:</b>		2004			
<b>Subst Released:</b>		Nitrogen oxides (expressed as NO2)			
<b>Air:</b>					
<b>Water:</b>					
<b>Land:</b>					
<b>Total Releases:</b>					
<b>Units:</b>		tonnes			

<a href="#">126</a>	14 of 22	NW/226.0	75.9 / 0.97	MANULIFE FINANCIAL 220 LAURIER AVENUE WEST OTTAWA ON	GEN
---------------------	----------	----------	-------------	--	-----

<b>Generator No:</b>	ON4777286	<b>Status:</b>	
<b>SIC Code:</b>	531310	<b>Co Admin:</b>	
<b>SIC Description:</b>	REAL ESTATE PROPERTY MANAGERS	<b>Choice of Contact:</b>	
<b>Approval Years:</b>	2013	<b>Phone No Admin:</b>	
<b>PO Box No:</b>		<b>Contam. Facility:</b>	
<b>Country:</b>		<b>MHSW Facility:</b>	

**Detail(s)**

<b>Waste Class:</b>	112
<b>Waste Class Desc:</b>	ACID WASTE - HEAVY METALS

Map Key	Number of Records	Direction/ Distance (m)	Elev/Diff (m)	Site	DB
<b>Waste Class:</b>		145			
<b>Waste Class Desc:</b>		PAINT/PIGMENT/COATING RESIDUES			
<b>Waste Class:</b>		122			
<b>Waste Class Desc:</b>		ALKALINE WASTES - OTHER METALS			
<b>Waste Class:</b>		243			
<b>Waste Class Desc:</b>		PCBS			
<b>Waste Class:</b>		213			
<b>Waste Class Desc:</b>		PETROLEUM DISTILLATES			
<b>Waste Class:</b>		331			
<b>Waste Class Desc:</b>		WASTE COMPRESSED GASES			
<b>Waste Class:</b>		242			
<b>Waste Class Desc:</b>		HALOGENATED PESTICIDES			
<b>Waste Class:</b>		121			
<b>Waste Class Desc:</b>		ALKALINE WASTES - HEAVY METALS			

<a href="#">126</a>	15 of 22	NW/226.0	75.9 / 0.97	220 Laurier Ave W Ottawa ON K1P5Z9	EHS
<b>Order No:</b>	20160304151			<b>Nearest Intersection:</b>	
<b>Status:</b>	C			<b>Municipality:</b>	
<b>Report Type:</b>	Standard Report			<b>Client Prov/State:</b>	ON
<b>Report Date:</b>	08-MAR-16			<b>Search Radius (km):</b>	.25
<b>Date Received:</b>	04-MAR-16			<b>X:</b>	-75.696021
<b>Previous Site Name:</b>				<b>Y:</b>	45.41953
<b>Lot/Building Size:</b>					
<b>Additional Info Ordered:</b>					

<a href="#">126</a>	16 of 22	NW/226.0	75.9 / 0.97	The Manufacturers Life Insurance Company 220 Laurier Avenue Ottawa ON K1P 6L5	ECA
<b>Approval No:</b>	4086-6HGQ7P			<b>MOE District:</b>	Ottawa
<b>Approval Date:</b>	2005-10-25			<b>City:</b>	
<b>Status:</b>	Approved			<b>Longitude:</b>	-75.69602
<b>Record Type:</b>	ECA			<b>Latitude:</b>	45.419533
<b>Link Source:</b>	IDS			<b>Geometry X:</b>	
<b>SWP Area Name:</b>	Rideau Valley			<b>Geometry Y:</b>	
<b>Approval Type:</b>	ECA-AIR				
<b>Project Type:</b>	AIR				
<b>Business Name:</b>	The Manufacturers Life Insurance Company				
<b>Address:</b>	220 Laurier Avenue				
<b>Full Address:</b>					
<b>Full PDF Link:</b>	<a href="https://www.accessenvironment.ene.gov.on.ca/instruments/8567-6GVS3V-14.pdf">https://www.accessenvironment.ene.gov.on.ca/instruments/8567-6GVS3V-14.pdf</a>				
<b>PDF Site Location:</b>					

<a href="#">126</a>	17 of 22	NW/226.0	75.9 / 0.97	MANULIFE FINANCIAL 220 LAURIER AVENUE WEST OTTAWA ON K1P 5Z9	GEN
<b>Generator No:</b>	ON4777286			<b>Status:</b>	
<b>SIC Code:</b>	531310			<b>Co Admin:</b>	
<b>SIC Description:</b>	REAL ESTATE PROPERTY MANAGERS			<b>Choice of Contact:</b>	CO_OFFICIAL
<b>Approval Years:</b>	2016			<b>Phone No Admin:</b>	
<b>PO Box No:</b>				<b>Contam. Facility:</b>	No

Map Key	Number of Records	Direction/ Distance (m)	Elev/Diff (m)	Site	DB
Country:	Canada			MHSW Facility:	No
<b><u>Detail(s)</u></b>					
Waste Class:		213			
Waste Class Desc:		PETROLEUM DISTILLATES			
Waste Class:		242			
Waste Class Desc:		HALOGENATED PESTICIDES			
Waste Class:		331			
Waste Class Desc:		WASTE COMPRESSED GASES			
Waste Class:		243			
Waste Class Desc:		PCBS			
Waste Class:		112			
Waste Class Desc:		ACID WASTE - HEAVY METALS			
Waste Class:		121			
Waste Class Desc:		ALKALINE WASTES - HEAVY METALS			
Waste Class:		122			
Waste Class Desc:		ALKALINE WASTES - OTHER METALS			
Waste Class:		145			
Waste Class Desc:		PAINT/PIGMENT/COATING RESIDUES			

<a href="#">126</a>	18 of 22	NW/226.0	75.9 / 0.97	MANULIFE FINANCIAL 220 LAURIER AVENUE WEST OTTAWA ON K1P 5Z9	GEN
---------------------	----------	----------	-------------	--	-----

Generator No:	ON4777286	Status:	
SIC Code:	531310	Co Admin:	
SIC Description:	REAL ESTATE PROPERTY MANAGERS	Choice of Contact:	CO_OFFICIAL
Approval Years:	2015	Phone No Admin:	
PO Box No:		Contam. Facility:	No
Country:	Canada	MHSW Facility:	No

**Detail(s)**

Waste Class:	243
Waste Class Desc:	PCBS
Waste Class:	242
Waste Class Desc:	HALOGENATED PESTICIDES
Waste Class:	213
Waste Class Desc:	PETROLEUM DISTILLATES
Waste Class:	331
Waste Class Desc:	WASTE COMPRESSED GASES
Waste Class:	122
Waste Class Desc:	ALKALINE WASTES - OTHER METALS
Waste Class:	112
Waste Class Desc:	ACID WASTE - HEAVY METALS
Waste Class:	121
Waste Class Desc:	ALKALINE WASTES - HEAVY METALS
Waste Class:	145

Map Key	Number of Records	Direction/ Distance (m)	Elev/Diff (m)	Site	DB
---------	-------------------	----------------------------	------------------	------	----

Waste Class Desc: PAINT/PIGMENT/COATING RESIDUES

[126](#) 19 of 22 NW/226.0 75.9 / 0.97 MANULIFE FINANCIAL 220 LAURIER AVENUE WEST OTTAWA ON K1P 5Z9 GEN

<b>Generator No:</b>	ON4777286	<b>Status:</b>	
<b>SIC Code:</b>	531310	<b>Co Admin:</b>	
<b>SIC Description:</b>	REAL ESTATE PROPERTY MANAGERS	<b>Choice of Contact:</b>	CO_OFFICIAL
<b>Approval Years:</b>	2014	<b>Phone No Admin:</b>	
<b>PO Box No:</b>		<b>Contam. Facility:</b>	No
<b>Country:</b>	Canada	<b>MHSW Facility:</b>	No

**Detail(s)**

<b>Waste Class:</b>	243
<b>Waste Class Desc:</b>	PCBS
<b>Waste Class:</b>	331
<b>Waste Class Desc:</b>	WASTE COMPRESSED GASES
<b>Waste Class:</b>	121
<b>Waste Class Desc:</b>	ALKALINE WASTES - HEAVY METALS
<b>Waste Class:</b>	213
<b>Waste Class Desc:</b>	PETROLEUM DISTILLATES
<b>Waste Class:</b>	145
<b>Waste Class Desc:</b>	PAINT/PIGMENT/COATING RESIDUES
<b>Waste Class:</b>	242
<b>Waste Class Desc:</b>	HALOGENATED PESTICIDES
<b>Waste Class:</b>	122
<b>Waste Class Desc:</b>	ALKALINE WASTES - OTHER METALS
<b>Waste Class:</b>	112
<b>Waste Class Desc:</b>	ACID WASTE - HEAVY METALS

[126](#) 20 of 22 NW/226.0 75.9 / 0.97 MANULIFE FINANCIAL 220 LAURIER AVENUE WEST OTTAWA ON K1P 5Z9 GEN

<b>Generator No:</b>	ON4777286	<b>Status:</b>	Registered
<b>SIC Code:</b>		<b>Co Admin:</b>	
<b>SIC Description:</b>		<b>Choice of Contact:</b>	
<b>Approval Years:</b>	As of Dec 2018	<b>Phone No Admin:</b>	
<b>PO Box No:</b>		<b>Contam. Facility:</b>	
<b>Country:</b>	Canada	<b>MHSW Facility:</b>	

**Detail(s)**

<b>Waste Class:</b>	112 C
<b>Waste Class Desc:</b>	Acid solutions - containing heavy metals
<b>Waste Class:</b>	121 C
<b>Waste Class Desc:</b>	Alkaline slutions - containing heavy metals
<b>Waste Class:</b>	122 C
<b>Waste Class Desc:</b>	Alkaline slutions - containing other metals and non-metals (not cyanide)
<b>Waste Class:</b>	145 I
<b>Waste Class Desc:</b>	Wastes from the use of pigments, coatings and paints

Map Key	Number of Records	Direction/ Distance (m)	Elev/Diff (m)	Site	DB
<b>Waste Class:</b>		213 I			
<b>Waste Class Desc:</b>		Petroleum distillates			
<b>Waste Class:</b>		242 A			
<b>Waste Class Desc:</b>		Halogenated pesticides and herbicides			
<b>Waste Class:</b>		243 D			
<b>Waste Class Desc:</b>		PCB			
<b>Waste Class:</b>		331 I			
<b>Waste Class Desc:</b>		Waste compressed gases including cylinders			
<a href="#">126</a>	21 of 22	NW/226.0	75.9 / 0.97	220 Laurier Avenue West Ottawa ON K1P 5Z9	EHS
<b>Order No:</b>	21033100045			<b>Nearest Intersection:</b>	
<b>Status:</b>	C			<b>Municipality:</b>	
<b>Report Type:</b>	Standard Report			<b>Client Prov/State:</b>	ON
<b>Report Date:</b>	06-APR-21			<b>Search Radius (km):</b>	.25
<b>Date Received:</b>	31-MAR-21			<b>X:</b>	-75.6959005
<b>Previous Site Name:</b>				<b>Y:</b>	45.4194909
<b>Lot/Building Size:</b>					
<b>Additional Info Ordered:</b>	Fire Insur. Maps and/or Site Plans; City Directory; Aerial Photos				
<a href="#">126</a>	22 of 22	NW/226.0	75.9 / 0.97	220 Laurier Avenue West Ottawa ON K1P 5Z9	EHS
<b>Order No:</b>	21033100045			<b>Nearest Intersection:</b>	
<b>Status:</b>	C			<b>Municipality:</b>	
<b>Report Type:</b>	Standard Report			<b>Client Prov/State:</b>	ON
<b>Report Date:</b>	06-APR-21			<b>Search Radius (km):</b>	.25
<b>Date Received:</b>	31-MAR-21			<b>X:</b>	-75.6959005
<b>Previous Site Name:</b>				<b>Y:</b>	45.4194909
<b>Lot/Building Size:</b>					
<b>Additional Info Ordered:</b>	Fire Insur. Maps and/or Site Plans; City Directory; Aerial Photos				
<a href="#">127</a>	1 of 14	W/226.3	76.9 / 1.97	SHELL CANADA PRODUCTS LTD. 154 O'CONNOR STREET SERVICE STATION OTTAWA CITY ON	SPL
<b>Ref No:</b>	105417			<b>Discharger Report:</b>	
<b>Site No:</b>				<b>Material Group:</b>	
<b>Incident Dt:</b>	9/20/1994			<b>Health/Env Conseq:</b>	
<b>Year:</b>				<b>Client Type:</b>	
<b>Incident Cause:</b>	UNDERGROUND TANK LEAK			<b>Sector Type:</b>	
<b>Incident Event:</b>				<b>Agency Involved:</b>	
<b>Contaminant Code:</b>				<b>Nearest Watercourse:</b>	
<b>Contaminant Name:</b>				<b>Site Address:</b>	
<b>Contaminant Limit 1:</b>				<b>Site District Office:</b>	
<b>Contam Limit Freq 1:</b>				<b>Site Postal Code:</b>	
<b>Contaminant UN No 1:</b>				<b>Site Region:</b>	
<b>Environment Impact:</b>	POSSIBLE			<b>Site Municipality:</b>	20101
<b>Nature of Impact:</b>	Soil contamination			<b>Site Lot:</b>	
<b>Receiving Medium:</b>	LAND			<b>Site Conc:</b>	
<b>Receiving Env:</b>				<b>Northing:</b>	
<b>MOE Response:</b>				<b>Easting:</b>	
<b>Dt MOE Arvl on Scn:</b>				<b>Site Geo Ref Accu:</b>	
<b>MOE Reported Dt:</b>	9/20/1994			<b>Site Map Datum:</b>	
<b>Dt Document Closed:</b>				<b>SAC Action Class:</b>	
<b>Incident Reason:</b>	UNKNOWN			<b>Source Type:</b>	

Map Key	Number of Records	Direction/ Distance (m)	Elev/Diff (m)	Site	DB
<b>Site Name:</b> <b>Site County/District:</b> <b>Site Geo Ref Meth:</b> <b>Incident Summary:</b> SHELL-UKN QTY WASTE OIL TO GROUND,UG TANK FAILED PRESSURE TEST. <b>Contaminant Qty:</b>					
<a href="#">127</a>	2 of 14	W/226.3	76.9 / 1.97	SHELL CANADA PRODUCTS LTD. 154 O'CONNOR ST. SHELL CANADA GAS STATION SERVICE STATION OTTAWA CITY ON K2P 1T5	SPL
<b>Ref No:</b> 93739 <b>Site No:</b> <b>Incident Dt:</b> // <b>Year:</b> <b>Incident Cause:</b> UNDERGROUND TANK LEAK <b>Incident Event:</b> <b>Contaminant Code:</b> <b>Contaminant Name:</b> <b>Contaminant Limit 1:</b> <b>Contam Limit Freq 1:</b> <b>Contaminant UN No 1:</b> <b>Environment Impact:</b> CONFIRMED <b>Nature of Impact:</b> Soil contamination <b>Receiving Medium:</b> LAND <b>Receiving Env:</b> <b>MOE Response:</b> <b>Dt MOE Arvl on Scrn:</b> <b>MOE Reported Dt:</b> 11/23/1993 <b>Dt Document Closed:</b> <b>Incident Reason:</b> CORROSION <b>Site Name:</b> <b>Site County/District:</b> <b>Site Geo Ref Meth:</b> <b>Incident Summary:</b> SHELL CANADA -1800L FURNACE OIL MISSING FROM UNDERGROUND STORAGE TANK. <b>Contaminant Qty:</b>					
<b>Discharger Report:</b> <b>Material Group:</b> <b>Health/Env Conseq:</b> <b>Client Type:</b> <b>Sector Type:</b> <b>Agency Involved:</b> <b>Nearest Watercourse:</b> <b>Site Address:</b> <b>Site District Office:</b> <b>Site Postal Code:</b> <b>Site Region:</b> <b>Site Municipality:</b> 20101 <b>Site Lot:</b> <b>Site Conc:</b> <b>Northing:</b> <b>Easting:</b> <b>Site Geo Ref Accu:</b> <b>Site Map Datum:</b> <b>SAC Action Class:</b> <b>Source Type:</b>					
<a href="#">127</a>	3 of 14	W/226.3	76.9 / 1.97	BYTOWN TOWING & AUTOCARE LTD 154 O'CONNOR ST AT GLOUCESTER OTTAWA ON	PRT
<b>Location ID:</b> 11026 <b>Type:</b> retail <b>Expiry Date:</b> 1995-09-30 <b>Capacity (L):</b> 68100 <b>Licence #:</b> 0026886001					
<a href="#">127</a>	4 of 14	W/226.3	76.9 / 1.97	BYTOWN TOWING & AUTOCARE LTD 154 O'CONNOR ST AT GLOUCESTER OTTAWA ON K2P 1T5	FSTH
<b>License Issue Date:</b> 9/6/2002 <b>Tank Status:</b> Pending Renewal <b>Tank Status As Of:</b> August 2007 <b>Operation Type:</b> Retail Fuel Outlet <b>Facility Type:</b> Gasoline Station - Full Serve					
<b>--Details--</b> <b>Status:</b> Active <b>Year of Installation:</b> 1980					

Map Key	Number of Records	Direction/ Distance (m)	Elev/Diff (m)	Site	DB
---------	-------------------	----------------------------	------------------	------	----

**Corrosion Protection:**  
**Capacity:** 22700  
**Tank Fuel Type:** Liquid Fuel Single Wall UST - Gasoline  
  
**Status:** Active  
**Year of Installation:** 1980  
**Corrosion Protection:**  
**Capacity:** 22700  
**Tank Fuel Type:** Liquid Fuel Single Wall UST - Gasoline  
  
**Status:** Active  
**Year of Installation:** 1980  
**Corrosion Protection:**  
**Capacity:** 22700  
**Tank Fuel Type:** Liquid Fuel Single Wall UST - Gasoline

<a href="#">127</a>	5 of 14	W/226.3	76.9 / 1.97	BYTOWN TOWING & AUTOCARE LTD 154 O'CONNOR ST AT GLOUCESTER OTTAWA ON K2P 1T5	FSTH
---------------------	---------	---------	-------------	--	------

**License Issue Date:** 9/6/2002  
**Tank Status:** Licensed  
**Tank Status As Of:** December 2008  
**Operation Type:** Retail Fuel Outlet  
**Facility Type:** Gasoline Station - Full Serve

**--Details--**

**Status:** Active  
**Year of Installation:** 1979  
**Corrosion Protection:**  
**Capacity:** 22700  
**Tank Fuel Type:** Liquid Fuel Single Wall UST - Gasoline  
  
**Status:** Active  
**Year of Installation:** 1979  
**Corrosion Protection:**  
**Capacity:** 22700  
**Tank Fuel Type:** Liquid Fuel Single Wall UST - Gasoline  
  
**Status:** Active  
**Year of Installation:** 1979  
**Corrosion Protection:**  
**Capacity:** 22700  
**Tank Fuel Type:** Liquid Fuel Single Wall UST - Gasoline  
  
**Status:** Active  
**Year of Installation:** 1980  
**Corrosion Protection:**  
**Capacity:** 22700  
**Tank Fuel Type:** Liquid Fuel Single Wall UST - Gasoline

<a href="#">127</a>	6 of 14	W/226.3	76.9 / 1.97	154 O'Connor Street Ottawa ON K2P 1T5	EHS
---------------------	---------	---------	-------------	--	-----

<b>Order No:</b>	20090529016	<b>Nearest Intersection:</b>	O'Connor Street & Gloucester Street
<b>Status:</b>	C	<b>Municipality:</b>	Ottawa
<b>Report Type:</b>	Standard Report	<b>Client Prov/State:</b>	ON
<b>Report Date:</b>	6/9/2009	<b>Search Radius (km):</b>	0.25
<b>Date Received:</b>	5/29/2009	<b>X:</b>	-75.696715
<b>Previous Site Name:</b>		<b>Y:</b>	45.418523
<b>Lot/Building Size:</b>	Lot: 30 m X 30 m		



Map Key	Number of Records	Direction/ Distance (m)	Elev/Diff (m)	Site	DB
<b>Additional Info Ordered:</b>		Fire Insur. Maps and/or Sire Plans			

<a href="#">127</a>	7 of 14	W/226.3	76.9 / 1.97	BYTOWN TOWING & AUTOCARE LTD 154 O'CONNOR ST AT GLOUCESTER OTTAWA ON	DTNK
---------------------	---------	---------	-------------	--	------

**Delisted Expired Fuel Safety Facilities**

<b>Instance No:</b>	10905102	<b>Expired Date:</b>	
<b>Status:</b>	EXPIRED	<b>Max Hazard Rank:</b>	
<b>Instance ID:</b>	51358	<b>Facility Location:</b>	
<b>Instance Type:</b>	FS Piping	<b>Facility Type:</b>	
<b>Instance Creation Dt:</b>		<b>Fuel Type 2:</b>	
<b>Instance Install Dt:</b>		<b>Fuel Type 3:</b>	
<b>Item Description:</b>		<b>Panam Related:</b>	
<b>Manufacturer:</b>		<b>Panam Venue Nm:</b>	
<b>Model:</b>		<b>External Identifier:</b>	
<b>Serial No:</b>		<b>Item:</b>	
<b>ULC Standard:</b>		<b>Piping Steel:</b>	
<b>Quantity:</b>		<b>Piping Galvanized:</b>	
<b>Unit of Measure:</b>		<b>Tank Single Wall St:</b>	
<b>Overfill Prot Type:</b>		<b>Piping Underground:</b>	
<b>Creation Date:</b>		<b>Tank Underground:</b>	
<b>Next Periodic Str DT:</b>		<b>Source:</b>	
<b>TSSA Base Sched Cycle 2:</b>			
<b>TSSAMax Hazard Rank 1:</b>			
<b>TSSA Risk Based Periodic Yn:</b>			
<b>TSSA Volume of Directives:</b>			
<b>TSSA Periodic Exempt:</b>			
<b>TSSA Statutory Interval:</b>			
<b>TSSA Recd Insp Interva:</b>			
<b>TSSA Recd Tolerance:</b>			
<b>TSSA Program Area:</b>			
<b>TSSA Program Area 2:</b>			
<b>Description:</b>	FS Piping		
<b>Original Source:</b>	EXP		
<b>Record Date:</b>	Up to Mar 2012		

<a href="#">127</a>	8 of 14	W/226.3	76.9 / 1.97	BYTOWN TOWING & AUTOCARE LTD 154 O'CONNOR ST AT GLOUCESTER OTTAWA ON	DTNK
---------------------	---------	---------	-------------	--	------

**Delisted Expired Fuel Safety Facilities**

<b>Instance No:</b>	10905070	<b>Expired Date:</b>	
<b>Status:</b>	EXPIRED	<b>Max Hazard Rank:</b>	
<b>Instance ID:</b>	51351	<b>Facility Location:</b>	
<b>Instance Type:</b>	FS Piping	<b>Facility Type:</b>	
<b>Instance Creation Dt:</b>		<b>Fuel Type 2:</b>	
<b>Instance Install Dt:</b>		<b>Fuel Type 3:</b>	
<b>Item Description:</b>		<b>Panam Related:</b>	
<b>Manufacturer:</b>		<b>Panam Venue Nm:</b>	
<b>Model:</b>		<b>External Identifier:</b>	
<b>Serial No:</b>		<b>Item:</b>	
<b>ULC Standard:</b>		<b>Piping Steel:</b>	
<b>Quantity:</b>		<b>Piping Galvanized:</b>	
<b>Unit of Measure:</b>		<b>Tank Single Wall St:</b>	
<b>Overfill Prot Type:</b>		<b>Piping Underground:</b>	

Map Key	Number of Records	Direction/ Distance (m)	Elev/Diff (m)	Site	DB
<b>Creation Date:</b> <b>Next Periodic Str DT:</b> <b>TSSA Base Sched Cycle 2:</b> <b>TSSAMax Hazard Rank 1:</b> <b>TSSA Risk Based Periodic Yn:</b> <b>TSSA Volume of Directives:</b> <b>TSSA Periodic Exempt:</b> <b>TSSA Statutory Interval:</b> <b>TSSA Recd Insp Interva:</b> <b>TSSA Recd Tolerance:</b> <b>TSSA Program Area:</b> <b>TSSA Program Area 2:</b>				<b>Tank Underground:</b> <b>Source:</b>	
		Description:	FS Piping		
		Original Source:	EXP		
		Record Date:	Up to Mar 2012		
<a href="#">127</a>	9 of 14	W/226.3	76.9 / 1.97	Shell Canada Products 154 O+Connor Street Ottawa ON K2P 1T5	GEN
<b>Generator No:</b>	ON7522524	<b>SIC Code:</b>	447190	<b>Status:</b>	
<b>SIC Description:</b>	Other Gasoline Stations	<b>Co Admin:</b>		<b>Choice of Contact:</b>	
<b>Approval Years:</b>	2009	<b>Phone No Admin:</b>		<b>Contam. Facility:</b>	
<b>PO Box No:</b>		<b>MHSW Facility:</b>			
<b>Country:</b>					
<b><u>Detail(s)</u></b>					
<b>Waste Class:</b>	221				
<b>Waste Class Desc:</b>	LIGHT FUELS				
<b>Waste Class:</b>	251				
<b>Waste Class Desc:</b>	OIL SKIMMINGS & SLUDGES				
<a href="#">127</a>	10 of 14	W/226.3	76.9 / 1.97	Shell Canada Products 154 O+Connor Street Ottawa ON K2P 1T5	GEN
<b>Generator No:</b>	ON7522524	<b>SIC Code:</b>	447190	<b>Status:</b>	
<b>SIC Description:</b>	Other Gasoline Stations	<b>Co Admin:</b>		<b>Choice of Contact:</b>	
<b>Approval Years:</b>	2010	<b>Phone No Admin:</b>		<b>Contam. Facility:</b>	
<b>PO Box No:</b>		<b>MHSW Facility:</b>			
<b>Country:</b>					
<b><u>Detail(s)</u></b>					
<b>Waste Class:</b>	251				
<b>Waste Class Desc:</b>	OIL SKIMMINGS & SLUDGES				
<b>Waste Class:</b>	221				
<b>Waste Class Desc:</b>	LIGHT FUELS				
<b>Waste Class:</b>	252				
<b>Waste Class Desc:</b>	WASTE OILS & LUBRICANTS				
<a href="#">127</a>	11 of 14	W/226.3	76.9 / 1.97	BYTOWN TOWING & AUTOCARE LTD 154 O'CONNOR ST AT GLOUCESTER OTTAWA ON K2P 1T5	DTNK

Map Key	Number of Records	Direction/ Distance (m)	Elev/Diff (m)	Site	DB
---------	-------------------	-------------------------	---------------	------	----

Delisted Expired Fuel Safety Facilities

<b>Instance No:</b>	9587344	<b>Expired Date:</b>	3/24/2013 15:03
<b>Status:</b>	EXPIRED	<b>Max Hazard Rank:</b>	
<b>Instance ID:</b>		<b>Facility Location:</b>	
<b>Instance Type:</b>	FS Facility	<b>Facility Type:</b>	
<b>Instance Creation Dt:</b>		<b>Fuel Type 2:</b>	
<b>Instance Install Dt:</b>		<b>Fuel Type 3:</b>	
<b>Item Description:</b>		<b>Panam Related:</b>	
<b>Manufacturer:</b>		<b>Panam Venue Nm:</b>	
<b>Model:</b>		<b>External Identifier:</b>	
<b>Serial No:</b>		<b>Item:</b>	
<b>ULC Standard:</b>		<b>Piping Steel:</b>	
<b>Quantity:</b>		<b>Piping Galvanized:</b>	
<b>Unit of Measure:</b>		<b>Tank Single Wall St:</b>	
<b>Overfill Prot Type:</b>		<b>Piping Underground:</b>	
<b>Creation Date:</b>		<b>Tank Underground:</b>	
<b>Next Periodic Str DT:</b>		<b>Source:</b>	
<b>TSSA Base Sched Cycle 2:</b>			
<b>TSSAMax Hazard Rank 1:</b>			
<b>TSSA Risk Based Periodic Yn:</b>			
<b>TSSA Volume of Directives:</b>			
<b>TSSA Periodic Exempt:</b>			
<b>TSSA Statutory Interval:</b>			
<b>TSSA Recd Insp Interva:</b>			
<b>TSSA Recd Tolerance:</b>			
<b>TSSA Program Area:</b>			
<b>TSSA Program Area 2:</b>			
<b>Description:</b>			
<b>Original Source:</b>	EXP		
<b>Record Date:</b>	Up to May 2013		

<a href="#">127</a>	12 of 14	W/226.3	76.9 / 1.97	BYTOWN TOWING & AUTOCARE LTD 154 O'CONNOR ST AT GLOUCESTER OTTAWA K2P 1T5 ON CA ON	DTNK
---------------------	----------	---------	-------------	---	------

Delisted Expired Fuel Safety Facilities

<b>Instance No:</b>	10905061	<b>Expired Date:</b>	NULL
<b>Status:</b>	EXPIRED	<b>Max Hazard Rank:</b>	NULL
<b>Instance ID:</b>		<b>Facility Location:</b>	154 O'CONNOR ST AT GLOUCESTER OTTAWA K2P 1T5 ON CA
<b>Instance Type:</b>		<b>Facility Type:</b>	FS LIQUID FUEL TANK
<b>Instance Creation Dt:</b>	7/19/2000 8:15:15 PM	<b>Fuel Type 2:</b>	NULL
<b>Instance Install Dt:</b>	5/15/2009	<b>Fuel Type 3:</b>	NULL
<b>Item Description:</b>	FS Liquid Fuel Tank	<b>Panam Related:</b>	NULL
<b>Manufacturer:</b>	NULL	<b>Panam Venue Nm:</b>	NULL
<b>Model:</b>	NULL	<b>External Identifier:</b>	NULL
<b>Serial No:</b>	NULL	<b>Item:</b>	
<b>ULC Standard:</b>	NULL	<b>Piping Steel:</b>	
<b>Quantity:</b>	1	<b>Piping Galvanized:</b>	
<b>Unit of Measure:</b>	EA	<b>Tank Single Wall St:</b>	
<b>Overfill Prot Type:</b>	NULL	<b>Piping Underground:</b>	
<b>Creation Date:</b>	7/5/2009 1:22:06 AM	<b>Tank Underground:</b>	
<b>Next Periodic Str DT:</b>	NULL	<b>Source:</b>	FS Liquid Fuel Tank
<b>TSSA Base Sched Cycle 2:</b>	NULL		
<b>TSSAMax Hazard Rank 1:</b>	NULL		
<b>TSSA Risk Based Periodic Yn:</b>	NULL		
<b>TSSA Volume of Directives:</b>	NULL		

Map Key	Number of Records	Direction/ Distance (m)	Elev/Diff (m)	Site	DB
TSSA Periodic Exempt:		NULL			
TSSA Statutory Interval:		NULL			
TSSA Recd Insp Interva:		NULL			
TSSA Recd Tolerance:		NULL			
TSSA Program Area:		NULL			
TSSA Program Area 2:		NULL			
Description:		2009VBS; 2008V; Veeder Root			
Original Source:		EXP			
Record Date:		31-JUL-2020			

[127](#) 13 of 14 W/226.3 76.9 / 1.97 **BYTOWN TOWING & AUTOCARE LTD**  
**154 O'CONNOR ST AT GLOUCESTER OTTAWA**  
**K2P 1T5 ON CA**  
**ON** **DTNK**

Delisted Expired Fuel Safety Facilities

<b>Instance No:</b>	10905079	<b>Expired Date:</b>	NULL
<b>Status:</b>	EXPIRED	<b>Max Hazard Rank:</b>	NULL
<b>Instance ID:</b>		<b>Facility Location:</b>	154 O'CONNOR ST AT GLOUCESTER OTTAWA K2P 1T5 ON CA
<b>Instance Type:</b>		<b>Facility Type:</b>	FS LIQUID FUEL TANK
<b>Instance Creation Dt:</b>	7/19/2000 8:15:15 PM	<b>Fuel Type 2:</b>	NULL
<b>Instance Install Dt:</b>	5/15/2009	<b>Fuel Type 3:</b>	NULL
<b>Item Description:</b>	FS Liquid Fuel Tank	<b>Panam Related:</b>	NULL
<b>Manufacturer:</b>	NULL	<b>Panam Venue Nm:</b>	NULL
<b>Model:</b>	NULL	<b>External Identifier:</b>	NULL
<b>Serial No:</b>	NULL	<b>Item:</b>	
<b>ULC Standard:</b>	NULL	<b>Piping Steel:</b>	
<b>Quantity:</b>	1	<b>Piping Galvanized:</b>	
<b>Unit of Measure:</b>	EA	<b>Tank Single Wall St:</b>	
<b>Overfill Prot Type:</b>	NULL	<b>Piping Underground:</b>	
<b>Creation Date:</b>	7/5/2009 1:22:07 AM	<b>Tank Underground:</b>	
<b>Next Periodic Str DT:</b>	NULL	<b>Source:</b>	FS Liquid Fuel Tank
<b>TSSA Base Sched Cycle 2:</b>	NULL		
<b>TSSAMax Hazard Rank 1:</b>	NULL		
<b>TSSA Risk Based Periodic Yn:</b>	NULL		
<b>TSSA Volume of Directives:</b>	NULL		
<b>TSSA Periodic Exempt:</b>	NULL		
<b>TSSA Statutory Interval:</b>	NULL		
<b>TSSA Recd Insp Interva:</b>	NULL		
<b>TSSA Recd Tolerance:</b>	NULL		
<b>TSSA Program Area:</b>	NULL		
<b>TSSA Program Area 2:</b>	NULL		
<b>Description:</b>	2009VBS; 2008V; Veeder Root		
<b>Original Source:</b>	EXP		
<b>Record Date:</b>	31-JUL-2020		

[127](#) 14 of 14 W/226.3 76.9 / 1.97 **BYTOWN TOWING & AUTOCARE LTD**  
**154 O'CONNOR ST AT GLOUCESTER OTTAWA**  
**K2P 1T5 ON CA**  
**ON** **DTNK**

Delisted Expired Fuel Safety Facilities

<b>Instance No:</b>	10905094	<b>Expired Date:</b>	NULL
<b>Status:</b>	EXPIRED	<b>Max Hazard Rank:</b>	NULL
<b>Instance ID:</b>		<b>Facility Location:</b>	154 O'CONNOR ST AT GLOUCESTER OTTAWA K2P 1T5 ON CA

Map Key	Number of Records	Direction/ Distance (m)	Elev/Diff (m)	Site	DB
<b>Instance Type:</b>				<b>Facility Type:</b>	FS LIQUID FUEL TANK
<b>Instance Creation Dt:</b>	7/19/2000 8:15:15 PM			<b>Fuel Type 2:</b>	NULL
<b>Instance Install Dt:</b>	5/15/2009			<b>Fuel Type 3:</b>	NULL
<b>Item Description:</b>	FS Liquid Fuel Tank			<b>Panam Related:</b>	NULL
<b>Manufacturer:</b>	NULL			<b>Panam Venue Nm:</b>	NULL
<b>Model:</b>	NULL			<b>External Identifier:</b>	NULL
<b>Serial No:</b>	NULL			<b>Item:</b>	
<b>ULC Standard:</b>	NULL			<b>Piping Steel:</b>	
<b>Quantity:</b>	1			<b>Piping Galvanized:</b>	
<b>Unit of Measure:</b>	EA			<b>Tank Single Wall St:</b>	
<b>Overfill Prot Type:</b>	NULL			<b>Piping Underground:</b>	
<b>Creation Date:</b>	7/5/2009 1:22:09 AM			<b>Tank Underground:</b>	
<b>Next Periodic Str DT:</b>	NULL			<b>Source:</b>	FS Liquid Fuel Tank
<b>TSSA Base Sched Cycle 2:</b>	NULL				
<b>TSSAMax Hazard Rank 1:</b>	NULL				
<b>TSSA Risk Based Periodic Yn:</b>	NULL				
<b>TSSA Volume of Directives:</b>	NULL				
<b>TSSA Periodic Exempt:</b>	NULL				
<b>TSSA Statutory Interval:</b>	NULL				
<b>TSSA Recd Insp Interva:</b>	NULL				
<b>TSSA Recd Tolerance:</b>	NULL				
<b>TSSA Program Area:</b>	NULL				
<b>TSSA Program Area 2:</b>	NULL				
<b>Description:</b>	2009VBS				
<b>Original Source:</b>	EXP				
<b>Record Date:</b>	31-JUL-2020				

<a href="#">128</a>	1 of 2	SW/226.4	76.2 / 1.27	OTTAWA HYDRO 375 COOPER STREET TRANSFORMER OTTAWA CITY ON K2P 0G8	SPL
<b>Ref No:</b>	117139			<b>Discharger Report:</b>	
<b>Site No:</b>				<b>Material Group:</b>	
<b>Incident Dt:</b>	8/13/1995			<b>Health/Env Conseq:</b>	
<b>Year:</b>				<b>Client Type:</b>	
<b>Incident Cause:</b>	COOLING SYSTEM LEAK			<b>Sector Type:</b>	
<b>Incident Event:</b>				<b>Agency Involved:</b>	
<b>Contaminant Code:</b>				<b>Nearest Watercourse:</b>	
<b>Contaminant Name:</b>				<b>Site Address:</b>	
<b>Contaminant Limit 1:</b>				<b>Site District Office:</b>	
<b>Contam Limit Freq 1:</b>				<b>Site Postal Code:</b>	
<b>Contaminant UN No 1:</b>				<b>Site Region:</b>	
<b>Environment Impact:</b>	POSSIBLE			<b>Site Municipality:</b>	20101
<b>Nature of Impact:</b>	Soil contamination			<b>Site Lot:</b>	
<b>Receiving Medium:</b>	LAND			<b>Site Conc:</b>	
<b>Receiving Env:</b>				<b>Northing:</b>	
<b>MOE Response:</b>				<b>Easting:</b>	
<b>Dt MOE Arvl on Scn:</b>				<b>Site Geo Ref Accu:</b>	
<b>MOE Reported Dt:</b>	8/13/1995			<b>Site Map Datum:</b>	
<b>Dt Document Closed:</b>				<b>SAC Action Class:</b>	
<b>Incident Reason:</b>	UNKNOWN			<b>Source Type:</b>	
<b>Site Name:</b>					
<b>Site County/District:</b>					
<b>Site Geo Ref Meth:</b>					
<b>Incident Summary:</b>	OTTAWA HYDRO-15 LITERS TRANSFORMER OIL TO GRND, PCB TEST PENDING.				
<b>Contaminant Qty:</b>					

<a href="#">128</a>	2 of 2	SW/226.4	76.2 / 1.27	375 Cooper Street Ottawa ON K2P 0G8	EHS
<b>Order No:</b>	20090506031			<b>Nearest Intersection:</b>	Cooper Street and Bank Street
<b>Status:</b>	C			<b>Municipality:</b>	
<b>Report Type:</b>	Standard Report			<b>Client Prov/State:</b>	ON

Map Key	Number of Records	Direction/ Distance (m)	Elev/Diff (m)	Site	DB
<b>Report Date:</b> 5/14/2009 <b>Date Received:</b> 5/6/2009 <b>Previous Site Name:</b> <b>Lot/Building Size:</b> <b>Additional Info Ordered:</b>					
<a href="#">129</a>	1 of 1	SSW/227.7	75.9 / 0.97	327 Somerset St W Ottawa ON K2P0J8	EHS
<b>Order No:</b> 20151130011 <b>Status:</b> C <b>Report Type:</b> Custom Report <b>Report Date:</b> 03-DEC-15 <b>Date Received:</b> 30-NOV-15 <b>Previous Site Name:</b> <b>Lot/Building Size:</b> <b>Additional Info Ordered:</b>					
<b>Nearest Intersection:</b> <b>Municipality:</b> <b>Client Prov/State:</b> ON <b>Search Radius (km):</b> .25 <b>X:</b> -75.695217 <b>Y:</b> 45.416108					
<a href="#">130</a>	1 of 1	WNW/228.6	75.9 / 0.97	234 Laurier Ave W Ottawa ON K1N 5X8	EHS
<b>Order No:</b> 20180720141 <b>Status:</b> C <b>Report Type:</b> Standard Report <b>Report Date:</b> 25-JUL-18 <b>Date Received:</b> 20-JUL-18 <b>Previous Site Name:</b> <b>Lot/Building Size:</b> <b>Additional Info Ordered:</b>					
<b>Nearest Intersection:</b> <b>Municipality:</b> <b>Client Prov/State:</b> ON <b>Search Radius (km):</b> .25 <b>X:</b> -75.696219 <b>Y:</b> 45.419295					
<a href="#">131</a>	1 of 2	WNW/228.6	75.9 / 0.97	234 Laurier Avenue West Ottawa ON K1N 5X8	EHS
<b>Order No:</b> 20191217043 <b>Status:</b> C <b>Report Type:</b> Standard Report <b>Report Date:</b> 20-DEC-19 <b>Date Received:</b> 17-DEC-19 <b>Previous Site Name:</b> <b>Lot/Building Size:</b> <b>Additional Info Ordered:</b>					
<b>Nearest Intersection:</b> <b>Municipality:</b> <b>Client Prov/State:</b> ON <b>Search Radius (km):</b> .25 <b>X:</b> -75.6962192 <b>Y:</b> 45.4192949					
<a href="#">131</a>	2 of 2	WNW/228.6	75.9 / 0.97	234 Laurier Avenue West Ottawa ON K1N 5X8	EHS
<b>Order No:</b> 20191217043 <b>Status:</b> C <b>Report Type:</b> Standard Report <b>Report Date:</b> 20-DEC-19 <b>Date Received:</b> 17-DEC-19 <b>Previous Site Name:</b> <b>Lot/Building Size:</b> <b>Additional Info Ordered:</b>					
<b>Nearest Intersection:</b> <b>Municipality:</b> <b>Client Prov/State:</b> ON <b>Search Radius (km):</b> .25 <b>X:</b> -75.6962192 <b>Y:</b> 45.4192949					
<a href="#">132</a>	1 of 1	WNW/229.2	75.9 / 0.97	Financial Transactions and Reports Analysis Centre of Canada	ECA

Map Key	Number of Records	Direction/ Distance (m)	Elev/Diff (m)	Site	DB
<b>Ottawa ON K1P 1H7</b>					
<b>Approval No:</b>	0702-5EZR4			<b>MOE District:</b>	Ottawa
<b>Approval Date:</b>	2002-11-01			<b>City:</b>	
<b>Status:</b>	Approved			<b>Longitude:</b>	-75.69633
<b>Record Type:</b>	ECA			<b>Latitude:</b>	45.419205
<b>Link Source:</b>	IDS			<b>Geometry X:</b>	
<b>SWP Area Name:</b>	Rideau Valley			<b>Geometry Y:</b>	
<b>Approval Type:</b>	ECA-AIR				
<b>Project Type:</b>	AIR				
<b>Business Name:</b>	Financial Transactions and Reports Analysis Centre of Canada				
<b>Address:</b>					
<b>Full Address:</b>					
<b>Full PDF Link:</b>	<a href="https://www.accessenvironment.ene.gov.on.ca/instruments/7137-5A6JET-14.pdf">https://www.accessenvironment.ene.gov.on.ca/instruments/7137-5A6JET-14.pdf</a>				
<b>PDF Site Location:</b>					

<a href="#">133</a>	1 of 1	<b>WNW/229.5</b>	<b>76.9 / 1.97</b>	<b>154 O'CONNOR ST Ottawa ON</b>	<b>WWIS</b>
<b>Well ID:</b>	7139448			<b>Flowing (Y/N):</b>	
<b>Construction Date:</b>				<b>Flow Rate:</b>	
<b>Use 1st:</b>	Monitoring			<b>Data Entry Status:</b>	
<b>Use 2nd:</b>				<b>Data Src:</b>	
<b>Final Well Status:</b>	Test Hole			<b>Date Received:</b>	02-Feb-2010 00:00:00
<b>Water Type:</b>				<b>Selected Flag:</b>	TRUE
<b>Casing Material:</b>				<b>Abandonment Rec:</b>	
<b>Audit No:</b>	M05547			<b>Contractor:</b>	1844
<b>Tag:</b>	A083149			<b>Form Version:</b>	5
<b>Constructn Method:</b>				<b>Owner:</b>	
<b>Elevation (m):</b>				<b>County:</b>	OTTAWA-CARLETON
<b>Elevatn Reliabilty:</b>				<b>Lot:</b>	
<b>Depth to Bedrock:</b>				<b>Concession:</b>	
<b>Well Depth:</b>				<b>Concession Name:</b>	
<b>Overburden/Bedrock:</b>				<b>Easting NAD83:</b>	
<b>Pump Rate:</b>				<b>Northing NAD83:</b>	
<b>Static Water Level:</b>				<b>Zone:</b>	
<b>Clear/Cloudy:</b>				<b>UTM Reliability:</b>	
<b>Municipality:</b>	OTTAWA CITY				
<b>Site Info:</b>					
<b>PDF URL (Map):</b>	<a href="https://d2khazk8e83rdv.cloudfront.net/moe_mapping/downloads/2Water/Wells_pdfs/713\7139448.pdf">https://d2khazk8e83rdv.cloudfront.net/moe_mapping/downloads/2Water/Wells_pdfs/713\7139448.pdf</a>				

**Additional Detail(s) (Map)**

<b>Well Completed Date:</b>	2009/12/21
<b>Year Completed:</b>	2009
<b>Depth (m):</b>	
<b>Latitude:</b>	45.4185876082455
<b>Longitude:</b>	-75.696785470579
<b>Path:</b>	713\7139448.pdf
<b>PDF URL (Map):</b>	<a href="https://d2khazk8e83rdv.cloudfront.net/moe_mapping/downloads/2Water/Wells_pdfs/713\7139448.pdf">https://d2khazk8e83rdv.cloudfront.net/moe_mapping/downloads/2Water/Wells_pdfs/713\7139448.pdf</a>

**Additional Detail(s) (Map)**

<b>Well Completed Date:</b>	2009/12/21
<b>Year Completed:</b>	2009
<b>Depth (m):</b>	
<b>Latitude:</b>	45.418595907093
<b>Longitude:</b>	-75.6969006044651
<b>Path:</b>	713\7139448.pdf

<b>Map Key</b>	<b>Number of Records</b>	<b>Direction/ Distance (m)</b>	<b>Elev/Diff (m)</b>	<b>Site</b>	<b>DB</b>
<b>PDF URL (Map):</b>		https://d2khazk8e83rdv.cloudfront.net/moe_mapping/downloads/2Water/Wells_pdfs/713\7139448.pdf			
<b><u>Additional Detail(s) (Map)</u></b>					
<b>Well Completed Date:</b>	2009/12/16				
<b>Year Completed:</b>	2009				
<b>Depth (m):</b>					
<b>Latitude:</b>	45.4187143962036				
<b>Longitude:</b>	-75.6966592166827				
<b>Path:</b>	713\7139448.pdf				
<b>PDF URL (Map):</b>		https://d2khazk8e83rdv.cloudfront.net/moe_mapping/downloads/2Water/Wells_pdfs/713\7139448.pdf			
<b><u>Additional Detail(s) (Map)</u></b>					
<b>Well Completed Date:</b>	2009/12/17				
<b>Year Completed:</b>	2009				
<b>Depth (m):</b>	11.3				
<b>Latitude:</b>	45.4185977002246				
<b>Longitude:</b>	-75.6966066563327				
<b>Path:</b>	713\7139448.pdf				
<b>PDF URL (Map):</b>		https://d2khazk8e83rdv.cloudfront.net/moe_mapping/downloads/2Water/Wells_pdfs/713\7139448.pdf			
<b><u>Additional Detail(s) (Map)</u></b>					
<b>Well Completed Date:</b>	2009/12/18				
<b>Year Completed:</b>	2009				
<b>Depth (m):</b>					
<b>Latitude:</b>	45.4184994730278				
<b>Longitude:</b>	-75.6964776355485				
<b>Path:</b>	713\7139448.pdf				
<b>PDF URL (Map):</b>		https://d2khazk8e83rdv.cloudfront.net/moe_mapping/downloads/2Water/Wells_pdfs/713\7139448.pdf			
<b><u>Additional Detail(s) (Map)</u></b>					
<b>Well Completed Date:</b>	2009/12/18				
<b>Year Completed:</b>	2009				
<b>Depth (m):</b>					
<b>Latitude:</b>	45.4183822314461				
<b>Longitude:</b>	-75.6965145379183				
<b>Path:</b>	713\7139448.pdf				
<b><u>Bore Hole Information</u></b>					
<b>Bore Hole ID:</b>	1003266330	<b>Elevation:</b>			
<b>DP2BR:</b>		<b>Elevrc:</b>			
<b>Spatial Status:</b>		<b>Zone:</b>	18		
<b>Code OB:</b>		<b>East83:</b>	445508.00		
<b>Code OB Desc:</b>		<b>North83:</b>	5029678.00		
<b>Open Hole:</b>		<b>Org CS:</b>	UTM83		
<b>Cluster Kind:</b>	This is a record from cluster log sheet	<b>UTMRC:</b>	4		
<b>Date Completed:</b>	18-Dec-2009 00:00:00	<b>UTMRC Desc:</b>	margin of error : 30 m - 100 m		
<b>Remarks:</b>		<b>Location Method:</b>	wwr		
<b>Loc Method Desc:</b>	on Water Well Record				
<b>Elevrc Desc:</b>					
<b>Location Source Date:</b>					
<b>Improvement Location Source:</b>					
<b>Improvement Location Method:</b>					
<b>Source Revision Comment:</b>					
<b>Supplier Comment:</b>					



<b>Map Key</b>	<b>Number of Records</b>	<b>Direction/ Distance (m)</b>	<b>Elev/Diff (m)</b>	<b>Site</b>	<b>DB</b>
<b><u>Annular Space/Abandonment Sealing Record</u></b>					
<b>Plug ID:</b>		1003266334			
<b>Layer:</b>					
<b>Plug From:</b>					
<b>Plug To:</b>					
<b>Plug Depth UOM:</b>					
<b><u>Method of Construction &amp; Well Use</u></b>					
<b>Method Construction ID:</b>		1003266333			
<b>Method Construction Code:</b>					
<b>Method Construction:</b>					
<b>Other Method Construction:</b>		HSA			
<b><u>Pipe Information</u></b>					
<b>Pipe ID:</b>		1003266335			
<b>Casing No:</b>		0			
<b>Comment:</b>					
<b>Alt Name:</b>					
<b><u>Construction Record - Casing</u></b>					
<b>Casing ID:</b>		1003266337			
<b>Layer:</b>					
<b>Material:</b>		5			
<b>Open Hole or Material:</b>		PLASTIC			
<b>Depth From:</b>					
<b>Depth To:</b>		7.699999809265137			
<b>Casing Diameter:</b>					
<b>Casing Diameter UOM:</b>					
<b>Casing Depth UOM:</b>		m			
<b><u>Construction Record - Screen</u></b>					
<b>Screen ID:</b>		1003266336			
<b>Layer:</b>					
<b>Slot:</b>					
<b>Screen Top Depth:</b>		7.699999809265137			
<b>Screen End Depth:</b>		10.699999809265137			
<b>Screen Material:</b>					
<b>Screen Depth UOM:</b>		m			
<b>Screen Diameter UOM:</b>					
<b>Screen Diameter:</b>					
<b><u>Results of Well Yield Testing</u></b>					
<b>Pumping Test Method Desc:</b>					
<b>Pump Test ID:</b>		1003266338			
<b>Pump Set At:</b>					
<b>Static Level:</b>					
<b>Final Level After Pumping:</b>					
<b>Recommended Pump Depth:</b>					
<b>Pumping Rate:</b>					
<b>Flowing Rate:</b>					
<b>Recommended Pump Rate:</b>					
<b>Levels UOM:</b>		m			

**Rate UOM:**  
**Water State After Test Code:**  
**Water State After Test:**  
**Pumping Test Method:**  
**Pumping Duration HR:**  
**Pumping Duration MIN:**  
**Flowing:**

**Hole Diameter**

**Hole ID:** 1003266332  
**Diameter:** 20.0  
**Depth From:**  
**Depth To:** 10.699999809265137  
**Hole Depth UOM:** m  
**Hole Diameter UOM:** cm

**Bore Hole Information**

<b>Bore Hole ID:</b>	1002934566	<b>Elevation:</b>	
<b>DP2BR:</b>		<b>Elevrc:</b>	
<b>Spatial Status:</b>		<b>Zone:</b>	18
<b>Code OB:</b>		<b>East83:</b>	445498.00
<b>Code OB Desc:</b>		<b>North83:</b>	5029689.00
<b>Open Hole:</b>	No	<b>Org CS:</b>	UTM83
<b>Cluster Kind:</b>		<b>UTMRC:</b>	3
<b>Date Completed:</b>	17-Dec-2009 00:00:00	<b>UTMRC Desc:</b>	margin of error : 10 - 30 m
<b>Remarks:</b>		<b>Location Method:</b>	wwr
<b>Loc Method Desc:</b>	on Water Well Record		
<b>Elevrc Desc:</b>			
<b>Location Source Date:</b>			
<b>Improvement Location Source:</b>			
<b>Improvement Location Method:</b>			
<b>Source Revision Comment:</b>			
<b>Supplier Comment:</b>			

**Overburden and Bedrock**

**Materials Interval**

**Formation ID:** 1003266359  
**Layer:** 2  
**Color:** 6  
**General Color:** BROWN  
**Mat1:** 28  
**Most Common Material:** SAND  
**Mat2:** 11  
**Mat2 Desc:** GRAVEL  
**Mat3:** 01  
**Mat3 Desc:** FILL  
**Formation Top Depth:** 0.6000000238418579  
**Formation End Depth:** 1.2000000476837158  
**Formation End Depth UOM:** m

**Overburden and Bedrock**

**Materials Interval**

**Formation ID:** 1003266361  
**Layer:** 4  
**Color:** 2  
**General Color:** GREY  
**Mat1:** 05  
**Most Common Material:** CLAY

Map Key	Number of Records	Direction/ Distance (m)	Elev/Diff (m)	Site	DB
<b>Mat2:</b>					
<b>Mat2 Desc:</b>					
<b>Mat3:</b> 91					
<b>Mat3 Desc:</b> WATER-BEARING					
<b>Formation Top Depth:</b> 3.0					
<b>Formation End Depth:</b> 4.300000190734863					
<b>Formation End Depth UOM:</b> m					
<u><b>Overburden and Bedrock</b></u>					
<u><b>Materials Interval</b></u>					
<b>Formation ID:</b> 1003266364					
<b>Layer:</b> 7					
<b>Color:</b> 6					
<b>General Color:</b> BROWN					
<b>Mat1:</b> 17					
<b>Most Common Material:</b> SHALE					
<b>Mat2:</b>					
<b>Mat2 Desc:</b>					
<b>Mat3:</b> 68					
<b>Mat3 Desc:</b> DRY					
<b>Formation Top Depth:</b> 6.0					
<b>Formation End Depth:</b> 11.300000190734863					
<b>Formation End Depth UOM:</b> m					
<u><b>Overburden and Bedrock</b></u>					
<u><b>Materials Interval</b></u>					
<b>Formation ID:</b> 1003266358					
<b>Layer:</b> 1					
<b>Color:</b> 6					
<b>General Color:</b> BROWN					
<b>Mat1:</b> 28					
<b>Most Common Material:</b> SAND					
<b>Mat2:</b> 01					
<b>Mat2 Desc:</b> FILL					
<b>Mat3:</b>					
<b>Mat3 Desc:</b>					
<b>Formation Top Depth:</b> 0.0					
<b>Formation End Depth:</b> 0.6000000238418579					
<b>Formation End Depth UOM:</b> m					
<u><b>Overburden and Bedrock</b></u>					
<u><b>Materials Interval</b></u>					
<b>Formation ID:</b> 1003266363					
<b>Layer:</b> 6					
<b>Color:</b> 2					
<b>General Color:</b> GREY					
<b>Mat1:</b> 05					
<b>Most Common Material:</b> CLAY					
<b>Mat2:</b> 81					
<b>Mat2 Desc:</b> SANDY					
<b>Mat3:</b>					
<b>Mat3 Desc:</b>					
<b>Formation Top Depth:</b> 5.5					
<b>Formation End Depth:</b> 6.0					
<b>Formation End Depth UOM:</b> m					
<u><b>Overburden and Bedrock</b></u>					
<u><b>Materials Interval</b></u>					

<b>Map Key</b>	<b>Number of Records</b>	<b>Direction/ Distance (m)</b>	<b>Elev/Diff (m)</b>	<b>Site</b>	<b>DB</b>
<b>Formation ID:</b>		1003266362			
<b>Layer:</b>		5			
<b>Color:</b>		2			
<b>General Color:</b>		GREY			
<b>Mat1:</b>		06			
<b>Most Common Material:</b>		SILT			
<b>Mat2:</b>					
<b>Mat2 Desc:</b>					
<b>Mat3:</b>		61			
<b>Mat3 Desc:</b>		CLAYEY			
<b>Formation Top Depth:</b>		4.300000190734863			
<b>Formation End Depth:</b>		5.5			
<b>Formation End Depth UOM:</b>		m			
<b><u>Overburden and Bedrock</u></b>					
<b><u>Materials Interval</u></b>					
<b>Formation ID:</b>		1003266360			
<b>Layer:</b>		3			
<b>Color:</b>		6			
<b>General Color:</b>		BROWN			
<b>Mat1:</b>		05			
<b>Most Common Material:</b>		CLAY			
<b>Mat2:</b>		91			
<b>Mat2 Desc:</b>		WATER-BEARING			
<b>Mat3:</b>		84			
<b>Mat3 Desc:</b>		SILTY			
<b>Formation Top Depth:</b>		1.2000000476837158			
<b>Formation End Depth:</b>		3.0			
<b>Formation End Depth UOM:</b>		m			
<b><u>Annular Space/Abandonment</u></b>					
<b><u>Sealing Record</u></b>					
<b>Plug ID:</b>		1003266367			
<b>Layer:</b>		1			
<b>Plug From:</b>		0.5			
<b>Plug To:</b>		7.0			
<b>Plug Depth UOM:</b>		m			
<b><u>Method of Construction &amp; Well</u></b>					
<b><u>Use</u></b>					
<b>Method Construction ID:</b>		1003266371			
<b>Method Construction Code:</b>		5			
<b>Method Construction:</b>		Air Percussion			
<b>Other Method Construction:</b>		HSA			
<b><u>Pipe Information</u></b>					
<b>Pipe ID:</b>		1003266357			
<b>Casing No:</b>		0			
<b>Comment:</b>					
<b>Alt Name:</b>					
<b><u>Construction Record - Casing</u></b>					
<b>Casing ID:</b>		1003266368			
<b>Layer:</b>		1			
<b>Material:</b>		5			
<b>Open Hole or Material:</b>		PLASTIC			
<b>Depth From:</b>		0.0			

<i>Map Key</i>	<i>Number of Records</i>	<i>Direction/ Distance (m)</i>	<i>Elev/Diff (m)</i>	<i>Site</i>	<i>DB</i>
<i>Depth To:</i>		8.300000190734863			
<i>Casing Diameter:</i>		5.099999904632568			
<i>Casing Diameter UOM:</i>		cm			
<i>Casing Depth UOM:</i>		m			
<b><u>Construction Record - Screen</u></b>					
<i>Screen ID:</i>		1003266369			
<i>Layer:</i>		1			
<i>Slot:</i>		10			
<i>Screen Top Depth:</i>					
<i>Screen End Depth:</i>					
<i>Screen Material:</i>		5			
<i>Screen Depth UOM:</i>		m			
<i>Screen Diameter UOM:</i>		cm			
<i>Screen Diameter:</i>		5.800000190734863			
<b><u>Hole Diameter</u></b>					
<i>Hole ID:</i>		1003266366			
<i>Diameter:</i>		10.0			
<i>Depth From:</i>		6.0			
<i>Depth To:</i>		11.300000190734863			
<i>Hole Depth UOM:</i>		m			
<i>Hole Diameter UOM:</i>		cm			
<b><u>Hole Diameter</u></b>					
<i>Hole ID:</i>		1003266365			
<i>Diameter:</i>		20.0			
<i>Depth From:</i>		0.0			
<i>Depth To:</i>		6.0			
<i>Hole Depth UOM:</i>		m			
<i>Hole Diameter UOM:</i>		cm			
<b><u>Bore Hole Information</u></b>					
<i>Bore Hole ID:</i>	1003266321			<i>Elevation:</i>	
<i>DP2BR:</i>				<i>Elevrc:</i>	
<i>Spatial Status:</i>				<i>Zone:</i>	18
<i>Code OB:</i>				<i>East83:</i>	445494.00
<i>Code OB Desc:</i>				<i>North83:</i>	5029702.00
<i>Open Hole:</i>				<i>Org CS:</i>	UTM83
<i>Cluster Kind:</i>	This is a record from cluster log sheet			<i>UTMRC:</i>	4
<i>Date Completed:</i>	16-Dec-2009 00:00:00			<i>UTMRC Desc:</i>	margin of error : 30 m - 100 m
<i>Remarks:</i>				<i>Location Method:</i>	wwr
<i>Loc Method Desc:</i>	on Water Well Record				
<i>Elevrc Desc:</i>					
<i>Location Source Date:</i>					
<i>Improvement Location Source:</i>					
<i>Improvement Location Method:</i>					
<i>Source Revision Comment:</i>					
<i>Supplier Comment:</i>					
<b><u>Annular Space/Abandonment Sealing Record</u></b>					
<i>Plug ID:</i>		1003266325			
<i>Layer:</i>					
<i>Plug From:</i>					
<i>Plug To:</i>					
<i>Plug Depth UOM:</i>					

<i>Map Key</i>	<i>Number of Records</i>	<i>Direction/ Distance (m)</i>	<i>Elev/Diff (m)</i>	<i>Site</i>	<i>DB</i>
<b><u>Method of Construction &amp; Well Use</u></b>					
<b>Method Construction ID:</b>		1003266324			
<b>Method Construction Code:</b>					
<b>Method Construction:</b>					
<b>Other Method Construction:</b>		HSA			
<b><u>Pipe Information</u></b>					
<b>Pipe ID:</b>		1003266326			
<b>Casing No:</b>		0			
<b>Comment:</b>					
<b>Alt Name:</b>					
<b><u>Construction Record - Casing</u></b>					
<b>Casing ID:</b>		1003266328			
<b>Layer:</b>					
<b>Material:</b>		5			
<b>Open Hole or Material:</b>		PLASTIC			
<b>Depth From:</b>					
<b>Depth To:</b>		7.699999809265137			
<b>Casing Diameter:</b>					
<b>Casing Diameter UOM:</b>					
<b>Casing Depth UOM:</b>		m			
<b><u>Construction Record - Screen</u></b>					
<b>Screen ID:</b>		1003266327			
<b>Layer:</b>					
<b>Slot:</b>					
<b>Screen Top Depth:</b>		7.699999809265137			
<b>Screen End Depth:</b>		10.699999809265137			
<b>Screen Material:</b>					
<b>Screen Depth UOM:</b>		m			
<b>Screen Diameter UOM:</b>					
<b>Screen Diameter:</b>					
<b><u>Results of Well Yield Testing</u></b>					
<b>Pumping Test Method Desc:</b>					
<b>Pump Test ID:</b>		1003266329			
<b>Pump Set At:</b>					
<b>Static Level:</b>					
<b>Final Level After Pumping:</b>					
<b>Recommended Pump Depth:</b>					
<b>Pumping Rate:</b>					
<b>Flowing Rate:</b>					
<b>Recommended Pump Rate:</b>					
<b>Levels UOM:</b>		m			
<b>Rate UOM:</b>					
<b>Water State After Test Code:</b>					
<b>Water State After Test:</b>					
<b>Pumping Test Method:</b>					
<b>Pumping Duration HR:</b>					
<b>Pumping Duration MIN:</b>					
<b>Flowing:</b>					
<b><u>Hole Diameter</u></b>					

Map Key	Number of Records	Direction/ Distance (m)	Elev/Diff (m)	Site	DB
<b>Hole ID:</b>		1003266323			
<b>Diameter:</b>		20.0			
<b>Depth From:</b>					
<b>Depth To:</b>		10.699999809265137			
<b>Hole Depth UOM:</b>		m			
<b>Hole Diameter UOM:</b>		cm			
<b><u>Bore Hole Information</u></b>					
<b>Bore Hole ID:</b>	1003266312			<b>Elevation:</b>	
<b>DP2BR:</b>				<b>Elevrc:</b>	
<b>Spatial Status:</b>				<b>Zone:</b>	18
<b>Code OB:</b>				<b>East83:</b>	445475.00
<b>Code OB Desc:</b>				<b>North83:</b>	5029689.00
<b>Open Hole:</b>				<b>Org CS:</b>	UTM83
<b>Cluster Kind:</b>	This is a record from cluster log sheet			<b>UTMRC:</b>	4
<b>Date Completed:</b>	21-Dec-2009 00:00:00			<b>UTMRC Desc:</b>	margin of error : 30 m - 100 m
<b>Remarks:</b>				<b>Location Method:</b>	wwr
<b>Loc Method Desc:</b>	on Water Well Record				
<b>Elevrc Desc:</b>					
<b>Location Source Date:</b>					
<b>Improvement Location Source:</b>					
<b>Improvement Location Method:</b>					
<b>Source Revision Comment:</b>					
<b>Supplier Comment:</b>					
<b><u>Annular Space/Abandonment Sealing Record</u></b>					
<b>Plug ID:</b>		1003266316			
<b>Layer:</b>					
<b>Plug From:</b>					
<b>Plug To:</b>					
<b>Plug Depth UOM:</b>					
<b><u>Method of Construction &amp; Well Use</u></b>					
<b>Method Construction ID:</b>		1003266315			
<b>Method Construction Code:</b>					
<b>Method Construction:</b>					
<b>Other Method Construction:</b>		HSA			
<b><u>Pipe Information</u></b>					
<b>Pipe ID:</b>		1003266317			
<b>Casing No:</b>		0			
<b>Comment:</b>					
<b>Alt Name:</b>					
<b><u>Construction Record - Casing</u></b>					
<b>Casing ID:</b>		1003266319			
<b>Layer:</b>					
<b>Material:</b>		5			
<b>Open Hole or Material:</b>		PLASTIC			
<b>Depth From:</b>					
<b>Depth To:</b>		7.699999809265137			
<b>Casing Diameter:</b>					
<b>Casing Diameter UOM:</b>					
<b>Casing Depth UOM:</b>		m			

<i>Map Key</i>	<i>Number of Records</i>	<i>Direction/ Distance (m)</i>	<i>Elev/Diff (m)</i>	<i>Site</i>	<i>DB</i>
----------------	--------------------------	--------------------------------	----------------------	-------------	-----------

**Construction Record - Screen**

**Screen ID:** 1003266318  
**Layer:**  
**Slot:**  
**Screen Top Depth:** 7.699999809265137  
**Screen End Depth:** 10.699999809265137  
**Screen Material:**  
**Screen Depth UOM:** m  
**Screen Diameter UOM:**  
**Screen Diameter:**

**Results of Well Yield Testing**

**Pumping Test Method Desc:**  
**Pump Test ID:** 1003266320  
**Pump Set At:**  
**Static Level:** 7.699999809265137  
**Final Level After Pumping:**  
**Recommended Pump Depth:**  
**Pumping Rate:**  
**Flowing Rate:**  
**Recommended Pump Rate:**  
**Levels UOM:** m  
**Rate UOM:**  
**Water State After Test Code:**  
**Water State After Test:**  
**Pumping Test Method:**  
**Pumping Duration HR:**  
**Pumping Duration MIN:**  
**Flowing:**

**Hole Diameter**

**Hole ID:** 1003266314  
**Diameter:** 20.0  
**Depth From:**  
**Depth To:** 10.699999809265137  
**Hole Depth UOM:** m  
**Hole Diameter UOM:** cm

**Bore Hole Information**

<b>Bore Hole ID:</b>	1003266339	<b>Elevation:</b>	
<b>DP2BR:</b>		<b>Elevrc:</b>	
<b>Spatial Status:</b>		<b>Zone:</b>	18
<b>Code OB:</b>		<b>East83:</b>	445505.00
<b>Code OB Desc:</b>		<b>North83:</b>	5029665.00
<b>Open Hole:</b>		<b>Org CS:</b>	UTM83
<b>Cluster Kind:</b>	This is a record from cluster log sheet	<b>UTMRC:</b>	4
<b>Date Completed:</b>	18-Dec-2009 00:00:00	<b>UTMRC Desc:</b>	margin of error : 30 m - 100 m
<b>Remarks:</b>		<b>Location Method:</b>	wwr
<b>Loc Method Desc:</b>	on Water Well Record		
<b>Elevrc Desc:</b>			
<b>Location Source Date:</b>			
<b>Improvement Location Source:</b>			
<b>Improvement Location Method:</b>			
<b>Source Revision Comment:</b>			
<b>Supplier Comment:</b>			

**Annular Space/Abandonment**



<i>Map Key</i>	<i>Number of Records</i>	<i>Direction/ Distance (m)</i>	<i>Elev/Diff (m)</i>	<i>Site</i>	<i>DB</i>
<b><u>Sealing Record</u></b>					
<b>Plug ID:</b>		1003266343			
<b>Layer:</b>					
<b>Plug From:</b>					
<b>Plug To:</b>					
<b>Plug Depth UOM:</b>					
<b><u>Method of Construction &amp; Well Use</u></b>					
<b>Method Construction ID:</b>		1003266342			
<b>Method Construction Code:</b>					
<b>Method Construction:</b>					
<b>Other Method Construction:</b>		HSA			
<b><u>Pipe Information</u></b>					
<b>Pipe ID:</b>		1003266344			
<b>Casing No:</b>		0			
<b>Comment:</b>					
<b>Alt Name:</b>					
<b><u>Construction Record - Casing</u></b>					
<b>Casing ID:</b>		1003266346			
<b>Layer:</b>					
<b>Material:</b>		5			
<b>Open Hole or Material:</b>		PLASTIC			
<b>Depth From:</b>					
<b>Depth To:</b>		7.699999809265137			
<b>Casing Diameter:</b>					
<b>Casing Diameter UOM:</b>					
<b>Casing Depth UOM:</b>		m			
<b><u>Construction Record - Screen</u></b>					
<b>Screen ID:</b>		1003266345			
<b>Layer:</b>					
<b>Slot:</b>					
<b>Screen Top Depth:</b>		7.699999809265137			
<b>Screen End Depth:</b>		10.699999809265137			
<b>Screen Material:</b>					
<b>Screen Depth UOM:</b>		m			
<b>Screen Diameter UOM:</b>					
<b>Screen Diameter:</b>					
<b><u>Results of Well Yield Testing</u></b>					
<b>Pumping Test Method Desc:</b>					
<b>Pump Test ID:</b>		1003266347			
<b>Pump Set At:</b>					
<b>Static Level:</b>					
<b>Final Level After Pumping:</b>					
<b>Recommended Pump Depth:</b>					
<b>Pumping Rate:</b>					
<b>Flowing Rate:</b>					
<b>Recommended Pump Rate:</b>					
<b>Levels UOM:</b>		m			
<b>Rate UOM:</b>					
<b>Water State After Test Code:</b>					
<b>Water State After Test:</b>					

<i>Map Key</i>	<i>Number of Records</i>	<i>Direction/ Distance (m)</i>	<i>Elev/Diff (m)</i>	<i>Site</i>	<i>DB</i>
<b><i>Pumping Test Method:</i></b>					
<b><i>Pumping Duration HR:</i></b>					
<b><i>Pumping Duration MIN:</i></b>					
<b><i>Flowing:</i></b>					
<b><i>Hole Diameter</i></b>					
<b><i>Hole ID:</i></b>		1003266341			
<b><i>Diameter:</i></b>		20.0			
<b><i>Depth From:</i></b>					
<b><i>Depth To:</i></b>		10.699999809265137			
<b><i>Hole Depth UOM:</i></b>		m			
<b><i>Hole Diameter UOM:</i></b>		cm			
<b><i>Bore Hole Information</i></b>					
<b><i>Bore Hole ID:</i></b>	1003266348			<b><i>Elevation:</i></b>	
<b><i>DP2BR:</i></b>				<b><i>Elevrc:</i></b>	
<b><i>Spatial Status:</i></b>				<b><i>Zone:</i></b>	18
<b><i>Code OB:</i></b>				<b><i>East83:</i></b>	445484.00
<b><i>Code OB Desc:</i></b>				<b><i>North83:</i></b>	5029688.00
<b><i>Open Hole:</i></b>				<b><i>Org CS:</i></b>	UTM83
<b><i>Cluster Kind:</i></b>	This is a record from cluster log sheet			<b><i>UTMRC:</i></b>	4
<b><i>Date Completed:</i></b>	21-Dec-2009 00:00:00			<b><i>UTMRC Desc:</i></b>	margin of error : 30 m - 100 m
<b><i>Remarks:</i></b>				<b><i>Location Method:</i></b>	wwr
<b><i>Loc Method Desc:</i></b>	on Water Well Record				
<b><i>Elevrc Desc:</i></b>					
<b><i>Location Source Date:</i></b>					
<b><i>Improvement Location Source:</i></b>					
<b><i>Improvement Location Method:</i></b>					
<b><i>Source Revision Comment:</i></b>					
<b><i>Supplier Comment:</i></b>					
<b><i>Annular Space/Abandonment Sealing Record</i></b>					
<b><i>Plug ID:</i></b>		1003266352			
<b><i>Layer:</i></b>					
<b><i>Plug From:</i></b>					
<b><i>Plug To:</i></b>					
<b><i>Plug Depth UOM:</i></b>					
<b><i>Method of Construction &amp; Well Use</i></b>					
<b><i>Method Construction ID:</i></b>	1003266351				
<b><i>Method Construction Code:</i></b>					
<b><i>Method Construction:</i></b>					
<b><i>Other Method Construction:</i></b>	HSA				
<b><i>Pipe Information</i></b>					
<b><i>Pipe ID:</i></b>		1003266353			
<b><i>Casing No:</i></b>		0			
<b><i>Comment:</i></b>					
<b><i>Alt Name:</i></b>					
<b><i>Construction Record - Casing</i></b>					
<b><i>Casing ID:</i></b>		1003266355			
<b><i>Layer:</i></b>					

<b>Map Key</b>	<b>Number of Records</b>	<b>Direction/ Distance (m)</b>	<b>Elev/Diff (m)</b>	<b>Site</b>	<b>DB</b>
<b>Material:</b>					
<b>Open Hole or Material:</b>		5			
<b>Depth From:</b>		PLASTIC			
<b>Depth To:</b>		7.699999809265137			
<b>Casing Diameter:</b>					
<b>Casing Diameter UOM:</b>					
<b>Casing Depth UOM:</b>		m			
<b><u>Construction Record - Screen</u></b>					
<b>Screen ID:</b>		1003266354			
<b>Layer:</b>					
<b>Slot:</b>					
<b>Screen Top Depth:</b>		7.699999809265137			
<b>Screen End Depth:</b>		10.699999809265137			
<b>Screen Material:</b>					
<b>Screen Depth UOM:</b>		m			
<b>Screen Diameter UOM:</b>					
<b>Screen Diameter:</b>					
<b><u>Results of Well Yield Testing</u></b>					
<b>Pumping Test Method Desc:</b>					
<b>Pump Test ID:</b>		1003266356			
<b>Pump Set At:</b>					
<b>Static Level:</b>					
<b>Final Level After Pumping:</b>					
<b>Recommended Pump Depth:</b>					
<b>Pumping Rate:</b>					
<b>Flowing Rate:</b>					
<b>Recommended Pump Rate:</b>					
<b>Levels UOM:</b>		m			
<b>Rate UOM:</b>					
<b>Water State After Test Code:</b>					
<b>Water State After Test:</b>					
<b>Pumping Test Method:</b>					
<b>Pumping Duration HR:</b>					
<b>Pumping Duration MIN:</b>					
<b>Flowing:</b>					
<b><u>Hole Diameter</u></b>					
<b>Hole ID:</b>		1003266350			
<b>Diameter:</b>		20.0			
<b>Depth From:</b>					
<b>Depth To:</b>		10.699999809265137			
<b>Hole Depth UOM:</b>		m			
<b>Hole Diameter UOM:</b>		cm			
<b><u>Links</u></b>					
<b>Bore Hole ID:</b>	1003266348			<b>Tag No:</b>	A083149
<b>Depth M:</b>				<b>Contractor:</b>	1844
<b>Year Completed:</b>	2009			<b>Path:</b>	713\7139448.pdf
<b>Well Completed Dt:</b>	2009/12/21			<b>Latitude:</b>	45.4185876082455
<b>Audit No:</b>	M05547			<b>Longitude:</b>	-75.696785470579
<b><u>Links</u></b>					
<b>Bore Hole ID:</b>	1003266339			<b>Tag No:</b>	A083149
<b>Depth M:</b>				<b>Contractor:</b>	1844
<b>Year Completed:</b>	2009			<b>Path:</b>	713\7139448.pdf

Map Key	Number of Records	Direction/ Distance (m)	Elev/Diff (m)	Site	DB
<b>Well Completed Dt:</b> <b>Audit No:</b>	2009/12/18 M05547			<b>Latitude:</b> <b>Longitude:</b>	45.4183822314461 -75.6965145379183
<b>Links</b>					
<b>Bore Hole ID:</b> <b>Depth M:</b> <b>Year Completed:</b> <b>Well Completed Dt:</b> <b>Audit No:</b>	1002934566 11.3 2009 2009/12/17 M05547			<b>Tag No:</b> <b>Contractor:</b> <b>Path:</b> <b>Latitude:</b> <b>Longitude:</b>	A083149 1844 713\7139448.pdf 45.4185977002246 -75.6966066563327
<b>Links</b>					
<b>Bore Hole ID:</b> <b>Depth M:</b> <b>Year Completed:</b> <b>Well Completed Dt:</b> <b>Audit No:</b>	1003266330  2009 2009/12/18 M05547			<b>Tag No:</b> <b>Contractor:</b> <b>Path:</b> <b>Latitude:</b> <b>Longitude:</b>	A083149 1844 713\7139448.pdf 45.4184994730278 -75.6964776355485
<b>Links</b>					
<b>Bore Hole ID:</b> <b>Depth M:</b> <b>Year Completed:</b> <b>Well Completed Dt:</b> <b>Audit No:</b>	1003266312  2009 2009/12/21 M05547			<b>Tag No:</b> <b>Contractor:</b> <b>Path:</b> <b>Latitude:</b> <b>Longitude:</b>	A083149 1844 713\7139448.pdf 45.418595907093 -75.6969006044651
<b>Links</b>					
<b>Bore Hole ID:</b> <b>Depth M:</b> <b>Year Completed:</b> <b>Well Completed Dt:</b> <b>Audit No:</b>	1003266321  2009 2009/12/16 M05547			<b>Tag No:</b> <b>Contractor:</b> <b>Path:</b> <b>Latitude:</b> <b>Longitude:</b>	A083149 1844 713\7139448.pdf 45.4187143962036 -75.6966592166827

<a href="#">134</a>	1 of 7	NW/229.9	74.9 / -0.04	NASSAR DIVERSIFIED LTD. 200 LAURIER AVENUE WEST OTTAWA CITY ON	CA
<b>Certificate #:</b>	8-4076-87-				
<b>Application Year:</b>	87				
<b>Issue Date:</b>	1/8/1988				
<b>Approval Type:</b>	Industrial air				
<b>Status:</b>	Cancelled				
<b>Application Type:</b>					
<b>Client Name:</b>					
<b>Client Address:</b>					
<b>Client City:</b>					
<b>Client Postal Code:</b>					
<b>Project Description:</b>	RESTAURANT EXHAUST				
<b>Contaminants:</b>	Odour/Fumes				
<b>Emission Control:</b>	No Controls				

<a href="#">134</a>	2 of 7	NW/229.9	74.9 / -0.04	KIDINKS HOLDINGS INC 200 LAURIER AVENUE WEST OTTAWA ON K1P 6M7	GEN
<b>Generator No:</b>	ON5330066			<b>Status:</b>	
<b>SIC Code:</b>	531310			<b>Co Admin:</b>	
<b>SIC Description:</b>				<b>Choice of Contact:</b>	

Map Key	Number of Records	Direction/ Distance (m)	Elev/Diff (m)	Site	DB
Approval Years: 2011				Phone No Admin:	
PO Box No:				Contam. Facility:	
Country:				MHSW Facility:	
<a href="#">134</a>	3 of 7	NW/229.9	74.9 / -0.04	KIDINKS HOLDINGS INC 200 LAURIER AVENUE WEST OTTAWA ON K1P 6M7	GEN
Generator No: ON5330066				Status:	
SIC Code: 531310				Co Admin:	
SIC Description: Real Estate Property Managers				Choice of Contact:	
Approval Years: 2012				Phone No Admin:	
PO Box No:				Contam. Facility:	
Country:				MHSW Facility:	
<a href="#">134</a>	4 of 7	NW/229.9	74.9 / -0.04	GILLIN ENGINEERING AND CONSTRUCTION LIMITED 200 LAURIER AVE W OTTAWA ON K1P 6M7	EASR
Approval No: R-002-2596389741				MOE District: Ottawa	
Status: REGISTERED				Municipality: OTTAWA	
Date: 2016-05-20				Latitude: 45.41972222	
Record Type: EASR				Longitude: -75.69555556	
Link Source: MOFA				Geometry X:	
Project Type: Standby Power System				Geometry Y:	
Full Address:					
Approval Type: EASR-Standby Power System					
SWP Area Name: Rideau Valley					
PDF URL:					
PDF Site Location:					
<a href="#">134</a>	5 of 7	NW/229.9	74.9 / -0.04	KIDINKS HOLDINGS INC. 200 LAURIER AVENUE WEST OTTAWA ON K1P 6M7	GEN
Generator No: ON6376366				Status:	
SIC Code: 551113				Co Admin:	
SIC Description: HOLDING COMPANIES				Choice of Contact: CO_OFFICIAL	
Approval Years: 2016				Phone No Admin:	
PO Box No:				Contam. Facility: No	
Country: Canada				MHSW Facility: No	
<b>Detail(s)</b>					
Waste Class: 146					
Waste Class Desc: OTHER SPECIFIED INORGANICS					
<a href="#">134</a>	6 of 7	NW/229.9	74.9 / -0.04	Kidinks Holdings Inc. 200 Laurier Ave West Ottawa ON K1N 7N3	GEN
Generator No: ON3534044				Status: Registered	
SIC Code:				Co Admin:	
SIC Description:				Choice of Contact:	
Approval Years: As of Dec 2017				Phone No Admin:	
PO Box No:				Contam. Facility:	
Country: Canada				MHSW Facility:	
<b>Detail(s)</b>					

Map Key	Number of Records	Direction/ Distance (m)	Elev/Diff (m)	Site	DB
<b>Waste Class:</b>		252 L			
<b>Waste Class Desc:</b>		Waste crankcase oils and lubricants			
<b>Waste Class:</b>		212 L			
<b>Waste Class Desc:</b>		Aliphatic solvents and residues			
<a href="#">134</a>	7 of 7	NW/229.9	74.9 / -0.04	Gillin Engineering & Construction Ltd. 200 Laurier Avenue Ottawa ON K1P 6M7	GEN
<b>Generator No:</b>	ON5643379			<b>Status:</b> Registered	
<b>SIC Code:</b>				<b>Co Admin:</b>	
<b>SIC Description:</b>				<b>Choice of Contact:</b>	
<b>Approval Years:</b>	As of Nov 2021			<b>Phone No Admin:</b>	
<b>PO Box No:</b>				<b>Contam. Facility:</b>	
<b>Country:</b>	Canada			<b>MHSW Facility:</b>	
<b><u>Detail(s)</u></b>					
<b>Waste Class:</b>		251 L			
<b>Waste Class Desc:</b>		Waste oils/sludges (petroleum based)			
<a href="#">135</a>	1 of 9	NNW/231.5	74.4 / -0.49	CHIROPRACTIC HEALTH GROUP 150 METCALFE STREET, SUITE 2200 X-RAY ROOM OTTAWA ON K2P 1P1	GEN
<b>Generator No:</b>	ON2452100			<b>Status:</b>	
<b>SIC Code:</b>	8661			<b>Co Admin:</b>	
<b>SIC Description:</b>	CHIRO./OSTEOPATHS			<b>Choice of Contact:</b>	
<b>Approval Years:</b>	99,00,01,02,03,04			<b>Phone No Admin:</b>	
<b>PO Box No:</b>				<b>Contam. Facility:</b>	
<b>Country:</b>				<b>MHSW Facility:</b>	
<b><u>Detail(s)</u></b>					
<b>Waste Class:</b>		264			
<b>Waste Class Desc:</b>		PHOTOPROCESSING WASTES			
<a href="#">135</a>	2 of 9	NNW/231.5	74.4 / -0.49	LITHWICK CORPORATION 150 METCALFE STREET OTTAWA ON K2P 1P1	GEN
<b>Generator No:</b>	ON7459647			<b>Status:</b>	
<b>SIC Code:</b>				<b>Co Admin:</b>	
<b>SIC Description:</b>				<b>Choice of Contact:</b>	
<b>Approval Years:</b>	03,04			<b>Phone No Admin:</b>	
<b>PO Box No:</b>				<b>Contam. Facility:</b>	
<b>Country:</b>				<b>MHSW Facility:</b>	
<a href="#">135</a>	3 of 9	NNW/231.5	74.4 / -0.49	150 Metcalfe Street Ottawa ON K2P 1P1	EHS
<b>Order No:</b>	20051107005			<b>Nearest Intersection:</b>	
<b>Status:</b>	C			<b>Municipality:</b>	
<b>Report Type:</b>	Custom Report			<b>Client Prov/State:</b>	ON
<b>Report Date:</b>	11/15/2005			<b>Search Radius (km):</b>	0.25
<b>Date Received:</b>	11/7/2005			<b>X:</b>	-75.695249
<b>Previous Site Name:</b>				<b>Y:</b>	45.420073
<b>Lot/Building Size:</b>					

Map Key	Number of Records	Direction/ Distance (m)	Elev/Diff (m)	Site	DB
<i>Additional Info Ordered:</i>					
<a href="#">135</a>	4 of 9	NNW/231.5	74.4 / -0.49	150 Metcalfe Street Ottawa ON K2P 1P1	EHS
<b>Order No:</b>	20060210019			<b>Nearest Intersection:</b>	
<b>Status:</b>	C			<b>Municipality:</b>	
<b>Report Type:</b>	Complete Report			<b>Client Prov/State:</b>	ON
<b>Report Date:</b>	2/14/2006			<b>Search Radius (km):</b>	0.25
<b>Date Received:</b>	2/10/2006			<b>X:</b>	-75.695113
<b>Previous Site Name:</b>				<b>Y:</b>	45.42004
<b>Lot/Building Size:</b>					
<b>Additional Info Ordered:</b>					
<a href="#">135</a>	5 of 9	NNW/231.5	74.4 / -0.49	Metcalfe St. Chiropractic and Wellness Centre 150 METCALFE STREET, SUITE 2200 X-RAY ROOM OTTAWA ON K2P 1P1	GEN
<b>Generator No:</b>	ON2452100			<b>Status:</b>	
<b>SIC Code:</b>	621310			<b>Co Admin:</b>	
<b>SIC Description:</b>	Offices of Chiropractors			<b>Choice of Contact:</b>	
<b>Approval Years:</b>	05,06			<b>Phone No Admin:</b>	
<b>PO Box No:</b>				<b>Contam. Facility:</b>	
<b>Country:</b>				<b>MHSW Facility:</b>	
<b><u>Detail(s)</u></b>					
<b>Waste Class:</b>	264				
<b>Waste Class Desc:</b>	PHOTOPROCESSING WASTES				
<a href="#">135</a>	6 of 9	NNW/231.5	74.4 / -0.49	150 Metcalfe Street Ottawa ON K2P 1P1	EHS
<b>Order No:</b>	20080211006			<b>Nearest Intersection:</b>	
<b>Status:</b>	C			<b>Municipality:</b>	
<b>Report Type:</b>	Custom Report			<b>Client Prov/State:</b>	ON
<b>Report Date:</b>	2/20/2008			<b>Search Radius (km):</b>	0.25
<b>Date Received:</b>	2/11/2008			<b>X:</b>	-75.694933
<b>Previous Site Name:</b>				<b>Y:</b>	45.419828
<b>Lot/Building Size:</b>					
<b>Additional Info Ordered:</b>					
<a href="#">135</a>	7 of 9	NNW/231.5	74.4 / -0.49	150 Metcalfe Street Ottawa ON K2P 1P1	EHS
<b>Order No:</b>	20190224012			<b>Nearest Intersection:</b>	
<b>Status:</b>	C			<b>Municipality:</b>	
<b>Report Type:</b>	Standard Report			<b>Client Prov/State:</b>	ON
<b>Report Date:</b>	28-FEB-19			<b>Search Radius (km):</b>	.25
<b>Date Received:</b>	24-FEB-19			<b>X:</b>	-75.695105
<b>Previous Site Name:</b>				<b>Y:</b>	45.419896
<b>Lot/Building Size:</b>					
<b>Additional Info Ordered:</b>					
<a href="#">135</a>	8 of 9	NNW/231.5	74.4 / -0.49	150 Metcalfe Street Ottawa ON K2P 1P1	EHS

Map Key	Number of Records	Direction/ Distance (m)	Elev/Diff (m)	Site	DB
<b>Order No:</b> 20190619353 <b>Nearest Intersection:</b> <b>Status:</b> C <b>Municipality:</b> Ottawa <b>Report Type:</b> Standard Report <b>Client Prov/State:</b> ON <b>Report Date:</b> 26-JUN-19 <b>Search Radius (km):</b> .25 <b>Date Received:</b> 19-JUN-19 <b>X:</b> -75.695105 <b>Previous Site Name:</b> <b>Y:</b> 45.419896 <b>Lot/Building Size:</b> <b>Additional Info Ordered:</b> Fire Insur. Maps and/or Site Plans; Title Searches					
<a href="#">135</a>	9 of 9	NNW/231.5	74.4 / -0.49	<b>Northam CIGF Tenco (Metcalf) Limited</b> 150 Metcalfe Street Ottawa ON K2P 1P1	GEN
<b>Generator No:</b> ON3528378 <b>Status:</b> Registered <b>SIC Code:</b> <b>Co Admin:</b> <b>SIC Description:</b> <b>Choice of Contact:</b> <b>Approval Years:</b> As of Nov 2021 <b>Phone No Admin:</b> <b>PO Box No:</b> <b>Contam. Facility:</b> <b>Country:</b> Canada <b>MHSW Facility:</b>					
<b><u>Detail(s)</u></b>					
<b>Waste Class:</b> 212 L					
<b>Waste Class Desc:</b> Aliphatic solvents and residues					
<b>Waste Class:</b> 145 I					
<b>Waste Class Desc:</b> Wastes from the use of pigments, coatings and paints					
<a href="#">136</a>	1 of 2	WNW/231.6	75.9 / 0.97	<b>Gillin Engineering and Construction Limited</b> 234 Laurier Ave W Ottawa ON	ECA
<b>Approval No:</b> 7836-96LPLV <b>MOE District:</b> <b>Approval Date:</b> 19-APR-13 <b>City:</b> Ottawa <b>Status:</b> Approved <b>Longitude:</b> <b>Record Type:</b> <b>Latitude:</b> <b>Link Source:</b> <b>Geometry X:</b> <b>SWP Area Name:</b> <b>Geometry Y:</b>					
<b>Approval Type:</b> Air/Noise					
<b>Project Type:</b>					
<b>Business Name:</b>					
<b>Address:</b>					
<b>Full Address:</b>					
<b>Full PDF Link:</b>					
<b>PDF Site Location:</b>					
<a href="#">136</a>	2 of 2	WNW/231.6	75.9 / 0.97	<b>Gillin Engineering and Construction Limited</b> 234 Laurier Ave W Ottawa ON K1P 5M8	ECA
<b>Approval No:</b> 7836-96LPLV <b>MOE District:</b> <b>Approval Date:</b> 2013-04-19 <b>City:</b> <b>Status:</b> Approved <b>Longitude:</b> <b>Record Type:</b> ECA <b>Latitude:</b> <b>Link Source:</b> IDS <b>Geometry X:</b> <b>SWP Area Name:</b> <b>Geometry Y:</b>					
<b>Approval Type:</b> ECA-AIR					
<b>Project Type:</b> AIR					
<b>Business Name:</b> Gillin Engineering and Construction Limited					
<b>Address:</b> 234 Laurier Ave W					



Map Key	Number of Records	Direction/ Distance (m)	Elev/Diff (m)	Site	DB
<b>Full Address:</b> <b>Full PDF Link:</b> <a href="https://www.accessenvironment.ene.gov.on.ca/instruments/6797-8ZBQNM-14.pdf">https://www.accessenvironment.ene.gov.on.ca/instruments/6797-8ZBQNM-14.pdf</a> <b>PDF Site Location:</b>					
<a href="#">137</a>	1 of 2	NW/233.1	74.9 / -0.04	200 Laurier Ave West Ottawa Ottawa ON K1P	EHS
<b>Order No:</b> 22021400734 <b>Status:</b> C <b>Report Type:</b> Standard Report <b>Report Date:</b> 17-FEB-22 <b>Date Received:</b> 14-FEB-22 <b>Previous Site Name:</b> <b>Lot/Building Size:</b> <b>Additional Info Ordered:</b>					
<b>Nearest Intersection:</b> <b>Municipality:</b> <b>Client Prov/State:</b> ON <b>Search Radius (km):</b> .25 <b>X:</b> -75.6955437 <b>Y:</b> 45.4197557					
<a href="#">137</a>	2 of 2	NW/233.1	74.9 / -0.04	200 Laurier Ave West Ottawa Ottawa ON K1P	EHS
<b>Order No:</b> 22021400734 <b>Status:</b> C <b>Report Type:</b> Standard Report <b>Report Date:</b> 17-FEB-22 <b>Date Received:</b> 14-FEB-22 <b>Previous Site Name:</b> <b>Lot/Building Size:</b> <b>Additional Info Ordered:</b>					
<b>Nearest Intersection:</b> <b>Municipality:</b> <b>Client Prov/State:</b> ON <b>Search Radius (km):</b> .25 <b>X:</b> -75.6955437 <b>Y:</b> 45.4197557					
<a href="#">138</a>	1 of 1	WSW/234.4	76.9 / 1.97	309 Lisgar Avenue Ottawa ON	EHS
<b>Order No:</b> 20110307024 <b>Status:</b> C <b>Report Type:</b> Standard Report <b>Report Date:</b> 3/9/2011 <b>Date Received:</b> 3/7/2011 12:24:30 PM <b>Previous Site Name:</b> <b>Lot/Building Size:</b> <b>Additional Info Ordered:</b> Fire Insur. Maps and/or Site Plans; City Directory					
<b>Nearest Intersection:</b> <b>Municipality:</b> <b>Client Prov/State:</b> ON <b>Search Radius (km):</b> 0.25 <b>X:</b> -75.696832 <b>Y:</b> 45.417327					
<a href="#">139</a>	1 of 1	WNW/235.4	75.9 / 0.97	Prime Mechanical 151 O'Connor Ottawa ON K2P 2M5	GEN
<b>Generator No:</b> ON7952211 <b>SIC Code:</b> 238220 <b>SIC Description:</b> <b>Approval Years:</b> 2011 <b>PO Box No:</b> <b>Country:</b>					
<b>Status:</b> <b>Co Admin:</b> <b>Choice of Contact:</b> <b>Phone No Admin:</b> <b>Contam. Facility:</b> <b>MHSW Facility:</b>					
<a href="#">140</a>	1 of 1	SSE/235.6	74.9 / -0.03	293 McLAREN STREET OTTAWA ON	HINC
<b>External File Num:</b> FS INC 0711-07045 <b>Fuel Occurrence Type:</b> <b>Date of Occurrence:</b> <b>Fuel Type Involved:</b>					

Map Key	Number of Records	Direction/ Distance (m)	Elev/Diff (m)	Site	DB
<b>Status Desc:</b> <b>Job Type Desc:</b> <b>Oper. Type Involved:</b> <b>Service Interruptions:</b> <b>Property Damage:</b> <b>Fuel Life Cycle Stage:</b> <b>Root Cause:</b> <b>Reported Details:</b> <b>Fuel Category:</b> <b>Occurrence Type:</b> <b>Affiliation:</b> <b>County Name:</b> <b>Approx. Quant. Rel:</b> <b>Nearby body of water:</b> <b>Enter Drainage Syst.:</b> <b>Approx. Quant. Unit:</b> <b>Environmental Impact:</b>		Completed - No Action Required Incident/Near-Miss Occurrence (FS)  Liquid Fuel Near-miss Industry Stakeholder (Licensee/Registration/Certificate Holder, Facility Owner, etc.) Ottawa			
<a href="#">141</a>	1 of 3	WSW/235.9	76.9 / 2.00	379 Cooper Street Ottawa ON K2P 0G8	EHS
<b>Order No:</b> <b>Status:</b> <b>Report Type:</b> <b>Report Date:</b> <b>Date Received:</b> <b>Previous Site Name:</b> <b>Lot/Building Size:</b> <b>Additional Info Ordered:</b>		20180712164 C Standard Report 19-JUL-18 12-JUL-18 Fire Insur. Maps and/or Site Plans; City Directory; Aerial Photos		<b>Nearest Intersection:</b> <b>Municipality:</b> <b>Client Prov/State:</b> <b>Search Radius (km):</b> <b>X:</b> <b>Y:</b>	
				Ottawa ON .25 -75.696233 45.416539	
<a href="#">141</a>	2 of 3	WSW/235.9	76.9 / 2.00	379 Cooper Street Ottawa ON K2P 0G8	EHS
<b>Order No:</b> <b>Status:</b> <b>Report Type:</b> <b>Report Date:</b> <b>Date Received:</b> <b>Previous Site Name:</b> <b>Lot/Building Size:</b> <b>Additional Info Ordered:</b>		21051300364 C Site Report 14-MAY-21 13-MAY-21		<b>Nearest Intersection:</b> <b>Municipality:</b> <b>Client Prov/State:</b> <b>Search Radius (km):</b> <b>X:</b> <b>Y:</b>	
				ON .001 -75.6962569 45.4165681	
<a href="#">141</a>	3 of 3	WSW/235.9	76.9 / 2.00	379 Cooper Street Ottawa ON K2P 0G8	EHS
<b>Order No:</b> <b>Status:</b> <b>Report Type:</b> <b>Report Date:</b> <b>Date Received:</b> <b>Previous Site Name:</b> <b>Lot/Building Size:</b> <b>Additional Info Ordered:</b>		21051300364 C Site Report 14-MAY-21 13-MAY-21		<b>Nearest Intersection:</b> <b>Municipality:</b> <b>Client Prov/State:</b> <b>Search Radius (km):</b> <b>X:</b> <b>Y:</b>	
				ON .001 -75.6962569 45.4165681	
<a href="#">142</a>	1 of 2	ENE/236.8	71.9 / -3.03	Enbridge Gas Distribution Inc. SE corner Lisgar St and Elgin st Ottawa ON	SPL
<b>Ref No:</b>		3647-BA2TJC		<b>Discharger Report:</b>	

Map Key	Number of Records	Direction/ Distance (m)	Elev/Diff (m)	Site	DB
<b>Site No:</b> <b>Incident Dt:</b> <b>Year:</b> <b>Incident Cause:</b> <b>Incident Event:</b> <b>Contaminant Code:</b> <b>Contaminant Name:</b> <b>Contaminant Limit 1:</b> <b>Contam Limit Freq 1:</b> <b>Contaminant UN No 1:</b> <b>Environment Impact:</b> <b>Nature of Impact:</b> <b>Receiving Medium:</b> <b>Receiving Env:</b> <b>MOE Response:</b> <b>Dt MOE Arvl on Scn:</b> <b>MOE Reported Dt:</b> <b>Dt Document Closed:</b>  <b>Incident Reason:</b> <b>Site Name:</b> <b>Site County/District:</b> <b>Site Geo Ref Meth:</b> <b>Incident Summary:</b> <b>Contaminant Qty:</b>	NA 3/7/2019  Leak/Break 35 NATURAL GAS (METHANE)  1075   Air No 3/7/2019  Operator/Human Error site<UNOFFICIAL>  TSSA - Enbridge: 2" plastic IP main line damaged, made safe. 0 other - see incident description	<b>Material Group:</b> <b>Health/Env Conseq:</b> <b>Client Type:</b> <b>Sector Type:</b> <b>Agency Involved:</b> <b>Nearest Watercourse:</b> <b>Site Address:</b> <b>Site District Office:</b> <b>Site Postal Code:</b> <b>Site Region:</b> <b>Site Municipality:</b> <b>Site Lot:</b> <b>Site Conc:</b> <b>Northing:</b> <b>Easting:</b> <b>Site Geo Ref Accu:</b> <b>Site Map Datum:</b> <b>SAC Action Class:</b>  <b>Source Type:</b>	2 - Minor Environment Corporation Miscellaneous Communal  SE corner Lisgar St and Elgin st Ottawa  Eastern Ottawa          TSSA - Fuel Safety Branch - Hydrocarbon Fuel Release/Spill Pipeline/Components		

[142](#)

2 of 2

ENE/236.8

71.9 / -3.03

ENBRIDGE GAS INC  
 LISGAR ST AND ELGIN ST, SE CORNER,  
 OTTAWA, ON, K2P 1L6, CA  
 ON

PINC

<b>Incident Id:</b> <b>Incident No:</b> <b>Incident Reported Dt:</b> <b>Type:</b> <b>Status Code:</b> <b>Tank Status:</b> <b>Task No:</b> <b>Spills Action Centre:</b> <b>Fuel Type:</b> <b>Fuel Occurrence Tp:</b> <b>Date of Occurrence:</b> <b>Occurrence Start Dt:</b> <b>Depth:</b> <b>Customer Acct Name:</b> <b>Incident Address:</b> <b>Operation Type:</b> <b>Pipeline Type:</b> <b>Regulator Type:</b> <b>Summary:</b> <b>Reported By:</b> <b>Affiliation:</b> <b>Occurrence Desc:</b> <b>Damage Reason:</b> <b>Notes:</b>	2526554 3/8/2019 FS-Pipeline Incident  Pipeline Damage Reason Est       ENBRIDGE GAS INC LISGAR ST AND ELGIN ST, SE CORNER, OTTAWA, ON, K2P 1L6, CA	<b>Pipe Material:</b> <b>Fuel Category:</b> <b>Health Impact:</b> <b>Environment Impact:</b> <b>Property Damage:</b> <b>Service Interrupt:</b> <b>Enforce Policy:</b> <b>Public Relation:</b> <b>Pipeline System:</b> <b>PSIG:</b> <b>Attribute Category:</b> <b>Regulator Location:</b> <b>Method Details:</b>
---	---	---

[143](#)

1 of 1

SW/236.9

75.9 / 0.97

ALLAN KWAI  
 331 SOMERSET ST. W., SWM  
 OTTAWA CITY ON K2P 0J8

CA

<b>Certificate #:</b> <b>Application Year:</b>	3-1581-97- 97
---	------------------

Map Key	Number of Records	Direction/ Distance (m)	Elev/Diff (m)	Site	DB
<b>Issue Date:</b>		10/28/1997			
<b>Approval Type:</b>		Municipal sewage			
<b>Status:</b>		Approved			
<b>Application Type:</b>					
<b>Client Name:</b>					
<b>Client Address:</b>					
<b>Client City:</b>					
<b>Client Postal Code:</b>					
<b>Project Description:</b>					
<b>Contaminants:</b>					
<b>Emission Control:</b>					

<a href="#">144</a>	1 of 1	E/237.0	71.9 / -3.03	185 Somerset St. W Ottawa ON	SPL
<b>Ref No:</b>	8835-ACBKET			<b>Discharger Report:</b>	
<b>Site No:</b>	NA			<b>Material Group:</b>	
<b>Incident Dt:</b>	2016/07/29			<b>Health/Env Conseq:</b>	
<b>Year:</b>				<b>Client Type:</b>	
<b>Incident Cause:</b>				<b>Sector Type:</b>	Miscellaneous Industrial
<b>Incident Event:</b>	Leak/Break			<b>Agency Involved:</b>	
<b>Contaminant Code:</b>	38			<b>Nearest Watercourse:</b>	
<b>Contaminant Name:</b>	REFRIGERANT GAS, N.O.S.			<b>Site Address:</b>	185 Somerset St. W
<b>Contaminant Limit 1:</b>				<b>Site District Office:</b>	
<b>Contam Limit Freq 1:</b>				<b>Site Postal Code:</b>	
<b>Contaminant UN No 1:</b>				<b>Site Region:</b>	
<b>Environment Impact:</b>				<b>Site Municipality:</b>	Ottawa
<b>Nature of Impact:</b>				<b>Site Lot:</b>	
<b>Receiving Medium:</b>				<b>Site Conc:</b>	
<b>Receiving Env:</b>	Air			<b>Northing:</b>	
<b>MOE Response:</b>	No			<b>Easting:</b>	
<b>Dt MOE Arvl on Scn:</b>				<b>Site Geo Ref Accu:</b>	
<b>MOE Reported Dt:</b>	2016/07/29			<b>Site Map Datum:</b>	
<b>Dt Document Closed:</b>				<b>SAC Action Class:</b>	Air Spills - Gases and Vapours
<b>Incident Reason:</b>	Unknown / N/A			<b>Source Type:</b>	
<b>Site Name:</b>	Apartment building<UNOFFICIAL>				
<b>Site County/District:</b>					
<b>Site Geo Ref Meth:</b>					
<b>Incident Summary:</b>	Modern Niagara Building Services: Ukn qty of R22 to atmosphere				
<b>Contaminant Qty:</b>	68 other - see incident description				

<a href="#">145</a>	1 of 2	NW/237.2	74.9 / -0.04	OTTAWA CHEMISTS 29-553 192 LAURIER AVENUE WEST OTTAWA ON K1P 5J8	GEN
<b>Generator No:</b>	ON1489900			<b>Status:</b>	
<b>SIC Code:</b>	3741			<b>Co Admin:</b>	
<b>SIC Description:</b>	PHARM./MEDICAL IND.			<b>Choice of Contact:</b>	
<b>Approval Years:</b>	92,93,94,95,96,97,98			<b>Phone No Admin:</b>	
<b>PO Box No:</b>				<b>Contam. Facility:</b>	
<b>Country:</b>				<b>MHSW Facility:</b>	
<b>Detail(s)</b>					
<b>Waste Class:</b>	112				
<b>Waste Class Desc:</b>	ACID WASTE - HEAVY METALS				
<b>Waste Class:</b>	263				
<b>Waste Class Desc:</b>	ORGANIC LABORATORY CHEMICALS				
<b>Waste Class:</b>	267				

<i>Map Key</i>	<i>Number of Records</i>	<i>Direction/ Distance (m)</i>	<i>Elev/Diff (m)</i>	<i>Site</i>	<i>DB</i>
<i>Waste Class Desc:</i>		ORGANIC ACIDS			
<i>Waste Class:</i>		113			
<i>Waste Class Desc:</i>		ACID WASTE - OTHER METALS			
<i>Waste Class:</i>		114			
<i>Waste Class Desc:</i>		OTHER INORGANIC ACID WASTES			
<i>Waste Class:</i>		121			
<i>Waste Class Desc:</i>		ALKALINE WASTES - HEAVY METALS			
<i>Waste Class:</i>		122			
<i>Waste Class Desc:</i>		ALKALINE WASTES - OTHER METALS			
<i>Waste Class:</i>		123			
<i>Waste Class Desc:</i>		ALKALINE PHOSPHATES			
<i>Waste Class:</i>		148			
<i>Waste Class Desc:</i>		INORGANIC LABORATORY CHEMICALS			
<i>Waste Class:</i>		211			
<i>Waste Class Desc:</i>		AROMATIC SOLVENTS			
<i>Waste Class:</i>		212			
<i>Waste Class Desc:</i>		ALIPHATIC SOLVENTS			
<i>Waste Class:</i>		213			
<i>Waste Class Desc:</i>		PETROLEUM DISTILLATES			
<i>Waste Class:</i>		241			
<i>Waste Class Desc:</i>		HALOGENATED SOLVENTS			
<i>Waste Class:</i>		261			
<i>Waste Class Desc:</i>		PHARMACEUTICALS			

[145](#)    2 of 2    **NW/237.2**    **74.9 / -0.04**    **OTTAWA CHEMISTS  
192 LAURIER AVENUE WEST  
OTTAWA ON K1P 5J8**    **GEN**

<b>Generator No:</b>	ON1489900	<b>Status:</b>	
<b>SIC Code:</b>	3741	<b>Co Admin:</b>	
<b>SIC Description:</b>	PHARM./MEDICAL IND.	<b>Choice of Contact:</b>	
<b>Approval Years:</b>	99,00,01	<b>Phone No Admin:</b>	
<b>PO Box No:</b>		<b>Contam. Facility:</b>	
<b>Country:</b>		<b>MHSW Facility:</b>	

**Detail(s)**

<b>Waste Class:</b>	112
<b>Waste Class Desc:</b>	ACID WASTE - HEAVY METALS
<b>Waste Class:</b>	113
<b>Waste Class Desc:</b>	ACID WASTE - OTHER METALS
<b>Waste Class:</b>	114
<b>Waste Class Desc:</b>	OTHER INORGANIC ACID WASTES
<b>Waste Class:</b>	121
<b>Waste Class Desc:</b>	ALKALINE WASTES - HEAVY METALS
<b>Waste Class:</b>	122
<b>Waste Class Desc:</b>	ALKALINE WASTES - OTHER METALS
<b>Waste Class:</b>	123

Map Key	Number of Records	Direction/ Distance (m)	Elev/Diff (m)	Site	DB
<b>Waste Class Desc:</b>		ALKALINE PHOSPHATES			
<b>Waste Class:</b>		148			
<b>Waste Class Desc:</b>		INORGANIC LABORATORY CHEMICALS			
<b>Waste Class:</b>		211			
<b>Waste Class Desc:</b>		AROMATIC SOLVENTS			
<b>Waste Class:</b>		212			
<b>Waste Class Desc:</b>		ALIPHATIC SOLVENTS			
<b>Waste Class:</b>		213			
<b>Waste Class Desc:</b>		PETROLEUM DISTILLATES			
<b>Waste Class:</b>		241			
<b>Waste Class Desc:</b>		HALOGENATED SOLVENTS			
<b>Waste Class:</b>		261			
<b>Waste Class Desc:</b>		PHARMACEUTICALS			
<b>Waste Class:</b>		263			
<b>Waste Class Desc:</b>		ORGANIC LABORATORY CHEMICALS			
<b>Waste Class:</b>		267			
<b>Waste Class Desc:</b>		ORGANIC ACIDS			

[146](#)    1 of 1    **SSW/237.3**    **75.9 / 1.00**    **322 SOMERSET STREET WEST  
OTTAWA ON**    **HINC**

**External File Num:** FS INC 0611-04091  
**Fuel Occurrence Type:** Pipeline Strike  
**Date of Occurrence:** 11/27/2006  
**Fuel Type Involved:** Natural Gas  
**Status Desc:** Completed - Causal Analysis(End)  
**Job Type Desc:** Incident/Near-Miss Occurrence (FS)  
**Oper. Type Involved:** Commercial (e.g. restaurant, business unit, etc)  
**Service Interruptions:** No  
**Property Damage:** No  
**Fuel Life Cycle Stage:** Utilization  
**Root Cause:** Root Cause: Equipment/Material/Component:No    Procedures:Yes    Maintenance:No    Design:No    Training:Yes    Management:No    Human Factors:No

**Reported Details:**  
**Fuel Category:** Gaseous Fuel  
**Occurrence Type:** Incident  
**Affiliation:** Industry Stakeholder (Licensee/Registration/Certificate Holder, Facility Owner, etc.)  
**County Name:** Ottawa  
**Approx. Quant. Rel:**  
**Nearby body of water:**  
**Enter Drainage Syst.:**  
**Approx. Quant. Unit:**  
**Environmental Impact:**

[147](#)    1 of 2    **W/239.0**    **76.9 / 1.97**    **PE3651 - 293 Lisgar Street & 176 Nepean Street  
Ottawa ON K2P 0B6**    **EHS**

**Order No:** 20292400956    **Nearest Intersection:**  
**Status:** C    **Municipality:**  
**Report Type:** Standard Report    **Client Prov/State:** ON  
**Report Date:** 29-SEP-20    **Search Radius (km):** .25  
**Date Received:** 24-SEP-20    **X:** -75.6969478  
**Previous Site Name:**    **Y:** 45.4174346  
**Lot/Building Size:**  
**Additional Info Ordered:**

Map Key	Number of Records	Direction/ Distance (m)	Elev/Diff (m)	Site	DB
<a href="#">147</a>	2 of 2	W/239.0	76.9 / 1.97	PE3651 - 293 Lisgar Street & 176 Nepean Street Ottawa ON K2P 0B6	EHS
<b>Order No:</b>	20292400956			<b>Nearest Intersection:</b>	
<b>Status:</b>	C			<b>Municipality:</b>	
<b>Report Type:</b>	Standard Report			<b>Client Prov/State:</b>	ON
<b>Report Date:</b>	29-SEP-20			<b>Search Radius (km):</b>	.25
<b>Date Received:</b>	24-SEP-20			<b>X:</b>	-75.6969478
<b>Previous Site Name:</b>				<b>Y:</b>	45.4174346
<b>Lot/Building Size:</b>					
<b>Additional Info Ordered:</b>					
<a href="#">148</a>	1 of 1	W/240.2	76.9 / 1.97	153 Nepean Street Ottawa ON K2P 0B5	EHS
<b>Order No:</b>	20090909031			<b>Nearest Intersection:</b>	
<b>Status:</b>	C			<b>Municipality:</b>	
<b>Report Type:</b>	Custom Report			<b>Client Prov/State:</b>	ON
<b>Report Date:</b>	9/10/2009			<b>Search Radius (km):</b>	0.25
<b>Date Received:</b>	9/9/2009			<b>X:</b>	-75.69705
<b>Previous Site Name:</b>				<b>Y:</b>	45.417807
<b>Lot/Building Size:</b>					
<b>Additional Info Ordered:</b>					
<a href="#">149</a>	1 of 1	ENE/241.6	71.9 / -3.03	ON	WWIS
<b>Well ID:</b>	7382706			<b>Flowing (Y/N):</b>	
<b>Construction Date:</b>				<b>Flow Rate:</b>	
<b>Use 1st:</b>				<b>Data Entry Status:</b>	Yes
<b>Use 2nd:</b>				<b>Data Src:</b>	
<b>Final Well Status:</b>				<b>Date Received:</b>	18-Mar-2021 00:00:00
<b>Water Type:</b>				<b>Selected Flag:</b>	TRUE
<b>Casing Material:</b>				<b>Abandonment Rec:</b>	
<b>Audit No:</b>	Z324263			<b>Contractor:</b>	7241
<b>Tag:</b>	A303005			<b>Form Version:</b>	7
<b>Constructn Method:</b>				<b>Owner:</b>	
<b>Elevation (m):</b>				<b>County:</b>	OTTAWA-CARLETON
<b>Elevatn Reliability:</b>				<b>Lot:</b>	
<b>Depth to Bedrock:</b>				<b>Concession:</b>	
<b>Well Depth:</b>				<b>Concession Name:</b>	
<b>Overburden/Bedrock:</b>				<b>Easting NAD83:</b>	
<b>Pump Rate:</b>				<b>Northing NAD83:</b>	
<b>Static Water Level:</b>				<b>Zone:</b>	
<b>Clear/Cloudy:</b>				<b>UTM Reliability:</b>	
<b>Municipality:</b>	OTTAWA CITY				
<b>Site Info:</b>					
<b><u>Bore Hole Information</u></b>					
<b>Bore Hole ID:</b>	1008639106			<b>Elevation:</b>	
<b>DP2BR:</b>				<b>Elevrc:</b>	
<b>Spatial Status:</b>				<b>Zone:</b>	18
<b>Code OB:</b>				<b>East83:</b>	445924.00
<b>Code OB Desc:</b>				<b>North83:</b>	5029713.00
<b>Open Hole:</b>				<b>Org CS:</b>	UTM83
<b>Cluster Kind:</b>				<b>UTMRC:</b>	4
<b>Date Completed:</b>	12-Feb-2021 00:00:00			<b>UTMRC Desc:</b>	margin of error : 30 m - 100 m
<b>Remarks:</b>				<b>Location Method:</b>	wwr

Map Key	Number of Records	Direction/ Distance (m)	Elev/Diff (m)	Site	DB
<b>Loc Method Desc:</b>		on Water Well Record			
<b>Elevrc Desc:</b>					
<b>Location Source Date:</b>					
<b>Improvement Location Source:</b>					
<b>Improvement Location Method:</b>					
<b>Source Revision Comment:</b>					
<b>Supplier Comment:</b>					
<b>Links</b>					
<b>Bore Hole ID:</b>	1008639106			<b>Tag No:</b>	A303005
<b>Depth M:</b>				<b>Contractor:</b>	7241
<b>Year Completed:</b>	2021			<b>Path:</b>	738\7382706.pdf
<b>Well Completed Dt:</b>	2021/02/12			<b>Latitude:</b>	45.4188467899911
<b>Audit No:</b>	Z324263			<b>Longitude:</b>	-75.691164856264

<a href="#">150</a>	1 of 1	NE/242.1	71.9 / -3.03	ON	BORE
<b>Borehole ID:</b>	613373			<b>Inclin FLG:</b>	No
<b>OGF ID:</b>	215514670			<b>SP Status:</b>	Initial Entry
<b>Status:</b>				<b>Surv Elev:</b>	No
<b>Type:</b>	Borehole			<b>Piezometer:</b>	No
<b>Use:</b>				<b>Primary Name:</b>	
<b>Completion Date:</b>	JUL-1967			<b>Municipality:</b>	
<b>Static Water Level:</b>	3.7			<b>Lot:</b>	
<b>Primary Water Use:</b>				<b>Township:</b>	
<b>Sec. Water Use:</b>				<b>Latitude DD:</b>	45.419823
<b>Total Depth m:</b>	-999			<b>Longitude DD:</b>	-75.69237
<b>Depth Ref:</b>	Ground Surface			<b>UTM Zone:</b>	18
<b>Depth Elev:</b>				<b>Easting:</b>	445831
<b>Drill Method:</b>				<b>Northing:</b>	5029822
<b>Orig Ground Elev m:</b>	70.5			<b>Location Accuracy:</b>	
<b>Elev Reliabil Note:</b>				<b>Accuracy:</b>	Not Applicable
<b>DEM Ground Elev m:</b>	70.3				
<b>Concession:</b>					
<b>Location D:</b>					
<b>Survey D:</b>					
<b>Comments:</b>					

**Borehole Geology Stratum**

<b>Geology Stratum ID:</b>	218394856	<b>Mat Consistency:</b>	Stiff
<b>Top Depth:</b>	15.9	<b>Material Moisture:</b>	
<b>Bottom Depth:</b>	19.9	<b>Material Texture:</b>	
<b>Material Color:</b>	Grey	<b>Non Geo Mat Type:</b>	
<b>Material 1:</b>	Clay	<b>Geologic Formation:</b>	
<b>Material 2:</b>	Silt	<b>Geologic Group:</b>	
<b>Material 3:</b>	Silt	<b>Geologic Period:</b>	
<b>Material 4:</b>		<b>Depositional Gen:</b>	
<b>Gsc Material Description:</b>			
<b>Stratum Description:</b>	CLAY, GREY,STIFF,LAYERED.		

<b>Geology Stratum ID:</b>	218394855	<b>Mat Consistency:</b>	Stiff
<b>Top Depth:</b>	4.3	<b>Material Moisture:</b>	
<b>Bottom Depth:</b>	15.9	<b>Material Texture:</b>	
<b>Material Color:</b>	Grey	<b>Non Geo Mat Type:</b>	
<b>Material 1:</b>	Clay	<b>Geologic Formation:</b>	
<b>Material 2:</b>	Silt	<b>Geologic Group:</b>	
<b>Material 3:</b>		<b>Geologic Period:</b>	
<b>Material 4:</b>		<b>Depositional Gen:</b>	
<b>Gsc Material Description:</b>			
<b>Stratum Description:</b>	CLAY, GREY,STIFF, WATER STABLE AT 219.3 FEET.		



Map Key	Number of Records	Direction/ Distance (m)	Elev/Diff (m)	Site	DB
<b>Geology Stratum ID:</b> <b>Top Depth:</b> <b>Bottom Depth:</b> <b>Material Color:</b> <b>Material 1:</b> <b>Material 2:</b> <b>Material 3:</b> <b>Material 4:</b> <b>Gsc Material Description:</b> <b>Stratum Description:</b>	218394858 23  Black Bedrock Shale    BEDROCK. BLACK. 050 013 00075 013 00100 010 00000007000500160007501900100073 01 **Note: Many records provided by the department have a truncated [Stratum Description] field.			<b>Mat Consistency:</b> <b>Material Moisture:</b> <b>Material Texture:</b> <b>Non Geo Mat Type:</b> <b>Geologic Formation:</b> <b>Geologic Group:</b> <b>Geologic Period:</b> <b>Depositional Gen:</b>	
<b>Geology Stratum ID:</b> <b>Top Depth:</b> <b>Bottom Depth:</b> <b>Material Color:</b> <b>Material 1:</b> <b>Material 2:</b> <b>Material 3:</b> <b>Material 4:</b> <b>Gsc Material Description:</b> <b>Stratum Description:</b>	218394854 1.2 4.3 Brown Clay Silt   CLAY. BROWN,STIFF.			<b>Mat Consistency:</b> <b>Material Moisture:</b> <b>Material Texture:</b> <b>Non Geo Mat Type:</b> <b>Geologic Formation:</b> <b>Geologic Group:</b> <b>Geologic Period:</b> <b>Depositional Gen:</b>	Stiff
<b>Geology Stratum ID:</b> <b>Top Depth:</b> <b>Bottom Depth:</b> <b>Material Color:</b> <b>Material 1:</b> <b>Material 2:</b> <b>Material 3:</b> <b>Material 4:</b> <b>Gsc Material Description:</b> <b>Stratum Description:</b>	218394857 19.9 23 Grey Till Sand Silt  TILL. GREY,FIRM.			<b>Mat Consistency:</b> <b>Material Moisture:</b> <b>Material Texture:</b> <b>Non Geo Mat Type:</b> <b>Geologic Formation:</b> <b>Geologic Group:</b> <b>Geologic Period:</b> <b>Depositional Gen:</b>	Firm
<b>Geology Stratum ID:</b> <b>Top Depth:</b> <b>Bottom Depth:</b> <b>Material Color:</b> <b>Material 1:</b> <b>Material 2:</b> <b>Material 3:</b> <b>Material 4:</b> <b>Gsc Material Description:</b> <b>Stratum Description:</b>	218394853 0 1.2 Fill   FILL.			<b>Mat Consistency:</b> <b>Material Moisture:</b> <b>Material Texture:</b> <b>Non Geo Mat Type:</b> <b>Geologic Formation:</b> <b>Geologic Group:</b> <b>Geologic Period:</b> <b>Depositional Gen:</b>	fill
<b>Source</b>					
<b>Source Type:</b> <b>Source Orig:</b> <b>Source Date:</b> <b>Confidence:</b> <b>Observatio:</b> <b>Source Name:</b> <b>Source Details:</b> <b>Confiden 1:</b>	Data Survey Geological Survey of Canada 1956-1972   Urban Geology Automated Information System (UGAIS) File: OTTAWA2.txt RecordID: 058810 NTS_Sheet: 31G05G			<b>Source Appl:</b> <b>Source Iden:</b> <b>Scale or Res:</b> <b>Horizontal:</b> <b>Verticalda:</b>	Spatial/Tabular 1 Varies NAD27 Mean Average Sea Level
<b>Source List</b>					
<b>Source Identifier:</b> <b>Source Type:</b> <b>Source Date:</b> <b>Scale or Resolution:</b> <b>Source Name:</b>	1 Data Survey 1956-1972 Varies Urban Geology Automated Information System (UGAIS)			<b>Horizontal Datum:</b> <b>Vertical Datum:</b> <b>Projection Name:</b>	NAD27 Mean Average Sea Level Universal Transverse Mercator

Map Key	Number of Records	Direction/ Distance (m)	Elev/Diff (m)	Site	DB
<b>Source Originators:</b>		Geological Survey of Canada			
<a href="#">151</a>	1 of 2	N/244.1	71.8 / -3.12	150 Elgin St Ottawa ON K2P 1L4	EHS
<b>Order No:</b>	21062200224			<b>Nearest Intersection:</b>	
<b>Status:</b>	C			<b>Municipality:</b>	
<b>Report Type:</b>	Standard Report			<b>Client Prov/State:</b>	ON
<b>Report Date:</b>	28-JUN-21			<b>Search Radius (km):</b>	.25
<b>Date Received:</b>	22-JUN-21			<b>X:</b>	-75.69375532
<b>Previous Site Name:</b>				<b>Y:</b>	45.42015731
<b>Lot/Building Size:</b>					
<b>Additional Info Ordered:</b>					
<a href="#">151</a>	2 of 2	N/244.1	71.8 / -3.12	150 Elgin St Ottawa ON K2P 1L4	EHS
<b>Order No:</b>	21062200224			<b>Nearest Intersection:</b>	
<b>Status:</b>	C			<b>Municipality:</b>	
<b>Report Type:</b>	Standard Report			<b>Client Prov/State:</b>	ON
<b>Report Date:</b>	28-JUN-21			<b>Search Radius (km):</b>	.25
<b>Date Received:</b>	22-JUN-21			<b>X:</b>	-75.69375532
<b>Previous Site Name:</b>				<b>Y:</b>	45.42015731
<b>Lot/Building Size:</b>					
<b>Additional Info Ordered:</b>					
<a href="#">152</a>	1 of 1	SSW/247.1	75.9 / 0.97	324 Somerset Street West Ottawa ON K2P 0J9	EHS
<b>Order No:</b>	20041214013			<b>Nearest Intersection:</b>	Somerset Street West
<b>Status:</b>	C			<b>Municipality:</b>	
<b>Report Type:</b>	Custom Report			<b>Client Prov/State:</b>	ON
<b>Report Date:</b>	12/16/04			<b>Search Radius (km):</b>	0.25
<b>Date Received:</b>	12/14/04			<b>X:</b>	-75.694783
<b>Previous Site Name:</b>				<b>Y:</b>	45.415917
<b>Lot/Building Size:</b>					
<b>Additional Info Ordered:</b>					
<a href="#">153</a>	1 of 6	WSW/247.8	76.9 / 1.97	Canus Plastics Inc. 300 Lisgar St Ottawa ON K2P 0E2	SCT
<b>Established:</b>	8/1/1949				
<b>Plant Size (ft²):</b>	22000				
<b>Employment:</b>					
<b>--Details--</b>					
<b>Description:</b>	Plastic Film and Sheet Manufacturing				
<b>SIC/NAICS Code:</b>	326114				
<b>Description:</b>	Chemical (except Agricultural) and Allied Product Wholesaler-Distributors				
<b>SIC/NAICS Code:</b>	418410				
<b>Description:</b>	Other Paper and Disposable Plastic Product Wholesaler-Distributors				
<b>SIC/NAICS Code:</b>	418220				
<b>Description:</b>	Showcase, Partition, Shelving and Locker Manufacturing				
<b>SIC/NAICS Code:</b>	337215				

Map Key	Number of Records	Direction/ Distance (m)	Elev/Diff (m)	Site	DB
<b>Description:</b>		All Other Miscellaneous Fabricated Metal Product Manufacturing			
<b>SIC/NAICS Code:</b>		332999			
<b>Description:</b>		Industrial Machinery, Equipment and Supplies Wholesaler-Distributors			
<b>SIC/NAICS Code:</b>		417230			
<b>Description:</b>		Office and Store Machinery and Equipment Wholesaler-Distributors			
<b>SIC/NAICS Code:</b>		417910			
<b>Description:</b>		Plumbing, Heating and Air-Conditioning Equipment and Supplies Wholesaler-Distributors			
<b>SIC/NAICS Code:</b>		416120			
<b>Description:</b>		Unlaminated Plastic Profile Shape Manufacturing			
<b>SIC/NAICS Code:</b>		326121			
<b>Description:</b>		Sign Manufacturing			
<b>SIC/NAICS Code:</b>		339950			
<b>Description:</b>		All Other Plastic Product Manufacturing			
<b>SIC/NAICS Code:</b>		326198			
<b>Description:</b>		Other Specialty-Line Building Supplies Wholesaler-Distributors			
<b>SIC/NAICS Code:</b>		416390			

<a href="#">153</a>	2 of 6	WSW/247.8	76.9 / 1.97	Canus Signs Plastics Ltd. 300 Lisgar St Ottawa ON K2P 0E2	SCT
<b>Established:</b>		1955			
<b>Plant Size (ft²):</b>		25			
<b>Employment:</b>					
<b>--Details--</b>					
<b>Description:</b>		All Other Plastic Product Manufacturing			
<b>SIC/NAICS Code:</b>		326198			
<b>Description:</b>		Sign Manufacturing			
<b>SIC/NAICS Code:</b>		339950			
<b>Description:</b>		Plastic Bottle Manufacturing			
<b>SIC/NAICS Code:</b>		326160			

<a href="#">153</a>	3 of 6	WSW/247.8	76.9 / 1.97	300 Lisgar Street Ottawa ON K2P 0E2	EHS
<b>Order No:</b>	20090807045			<b>Nearest Intersection:</b>	Lisgar Street and Bank Street (Site located east of intersection)
<b>Status:</b>	C			<b>Municipality:</b>	
<b>Report Type:</b>	Standard Report			<b>Client Prov/State:</b>	ON
<b>Report Date:</b>	8/18/2009			<b>Search Radius (km):</b>	0.25
<b>Date Received:</b>	8/7/2009			<b>X:</b>	-75.696446
<b>Previous Site Name:</b>				<b>Y:</b>	45.416825
<b>Lot/Building Size:</b>					
<b>Additional Info Ordered:</b>	Fire Insur. Maps and/or Sire Plans				

<a href="#">153</a>	4 of 6	WSW/247.8	76.9 / 1.97	Soho Lisgar Inc. 300 Lisgar Street, Ottawa, Ontario, K2P 1T6, ON K2P 0E2	RSC
<b>RSC ID:</b>	113750			<b>Cert Date:</b>	10-Jun-11

Map Key	Number of Records	Direction/ Distance (m)	Elev/Diff (m)	Site	DB
<p><b>RA No:</b>  <b>RSC Type:</b>  <b>Curr Property Use:</b> Industrial  <b>Ministry District:</b> OTTAWA  <b>Filing Date:</b> 23-Jun-11  <b>Date Ack:</b>  <b>Date Returned:</b>  <b>Restoration Type:</b>  <b>Soil Type:</b>  <b>Criteria:</b>  <b>CPU Issued Sect 1686:</b> No  <b>Asmt Roll No:</b> 0614041 - 90102900  <b>Prop ID No (PIN):</b> 04115-0309 LT  <b>Property Municipal Address:</b> 300 Lisgar Street, Ottawa, Ontario, K2P 1T6,  <b>Mailing Address:</b> 188 Eglinton Avenue East, Suite 800, Toronto, Ontario, M4P 2X7  <b>Latitude &amp; Longitude:</b> 45.41694440N 75.69666670W  <b>UTM Coordinates:</b> NAD83 18-445492-5029505 (converted from Latitude &amp; Longitude)  <b>Consultant:</b>  <b>Legal Desc:</b> LOT 37 AND PART OF LOT 38 SOUTH LISGAR STREET, PLAN 12281 PART 4 PLAN 4R13966, OTTAWA  <b>Measurement Method:</b> Digitized from a satellite image  <b>Applicable Standards:</b> Full Depth Site Conditions Standard, with Nonpotable Ground Water, Medium/Fine Textured Soil, for Residential/Parkland/Institutional property use  <b>RSC PDF:</b></p>					
<a href="#">153</a>	5 of 6	WSW/247.8	76.9 / 1.97	<b>Canus Plastics Inc.</b> 300 Lisgar St. Ottawa ON	GEN
<p><b>Generator No:</b> ON3474706  <b>SIC Code:</b> 326198  <b>SIC Description:</b> All Other Plastic Product Manufacturing  <b>Approval Years:</b> 2009  <b>PO Box No:</b>  <b>Country:</b></p> <p><b>Status:</b>  <b>Co Admin:</b>  <b>Choice of Contact:</b>  <b>Phone No Admin:</b>  <b>Contam. Facility:</b>  <b>MHSW Facility:</b></p> <p><b>Detail(s)</b></p> <p><b>Waste Class:</b> 221  <b>Waste Class Desc:</b> LIGHT FUELS</p>					
<a href="#">153</a>	6 of 6	WSW/247.8	76.9 / 1.97	<b>Bassi Construction</b> 300 lisgar st ottawa ON K2P 0E2	GEN
<p><b>Generator No:</b> ON5537998  <b>SIC Code:</b> 236220  <b>SIC Description:</b>  <b>Approval Years:</b> 2011  <b>PO Box No:</b>  <b>Country:</b></p> <p><b>Status:</b>  <b>Co Admin:</b>  <b>Choice of Contact:</b>  <b>Phone No Admin:</b>  <b>Contam. Facility:</b>  <b>MHSW Facility:</b></p>					
<a href="#">154</a>	1 of 2	ESE/248.7	72.8 / -2.12	<b>225 MacLaren Street</b> Ottawa ON K2P 0L4	EHS
<p><b>Order No:</b> 20191128026  <b>Status:</b> C  <b>Report Type:</b> Site Report  <b>Report Date:</b> 29-NOV-19  <b>Date Received:</b> 28-NOV-19  <b>Previous Site Name:</b>  <b>Lot/Building Size:</b>  <b>Additional Info Ordered:</b></p> <p><b>Nearest Intersection:</b>  <b>Municipality:</b>  <b>Client Prov/State:</b> ON  <b>Search Radius (km):</b> .001  <b>X:</b> -75.691284  <b>Y:</b> 45.41679</p>					

Map Key	Number of Records	Direction/ Distance (m)	Elev/Diff (m)	Site	DB
<a href="#">154</a>	2 of 2	ESE/248.7	72.8 / -2.12	225 MacLaren Street Ottawa ON K2P 0L4	EHS
<b>Order No:</b>	20191128026			<b>Nearest Intersection:</b>	
<b>Status:</b>	C			<b>Municipality:</b>	
<b>Report Type:</b>	Site Report			<b>Client Prov/State:</b>	ON
<b>Report Date:</b>	29-NOV-19			<b>Search Radius (km):</b>	.001
<b>Date Received:</b>	28-NOV-19			<b>X:</b>	-75.691284
<b>Previous Site Name:</b>				<b>Y:</b>	45.41679
<b>Lot/Building Size:</b>					
<b>Additional Info Ordered:</b>					
<a href="#">155</a>	1 of 8	NNW/248.8	73.6 / -1.34	Inuit Today Newsletter 170 Laurier Ave W Suite 510 Ottawa ON K1P 5V5	SCT
<b>Established:</b>	1971				
<b>Plant Size (ft²):</b>					
<b>Employment:</b>	46				
<b>--Details--</b>					
<b>Description:</b>	Periodical Publishers				
<b>SIC/NAICS Code:</b>	511120				
<a href="#">155</a>	2 of 8	NNW/248.8	73.6 / -1.34	Fisheries Council of Canada 170 Laurier Ave W Suite 900 Ottawa ON K1P 5V5	SCT
<b>Established:</b>	01-DEC-45				
<b>Plant Size (ft²):</b>	900				
<b>Employment:</b>					
<b>--Details--</b>					
<b>Description:</b>	Business Associations				
<b>SIC/NAICS Code:</b>	813910				
<a href="#">155</a>	3 of 8	NNW/248.8	73.6 / -1.34	170 Laurier Ave. Ottawa ON	SPL
<b>Ref No:</b>	3535-7XTU3U			<b>Discharger Report:</b>	
<b>Site No:</b>				<b>Material Group:</b>	
<b>Incident Dt:</b>				<b>Health/Env Conseq:</b>	
<b>Year:</b>				<b>Client Type:</b>	
<b>Incident Cause:</b>	Discharge or Emission to Air			<b>Sector Type:</b>	
<b>Incident Event:</b>				<b>Agency Involved:</b>	
<b>Contaminant Code:</b>	35			<b>Nearest Watercourse:</b>	
<b>Contaminant Name:</b>	NATURAL GAS (METHANE)			<b>Site Address:</b>	
<b>Contaminant Limit 1:</b>				<b>Site District Office:</b>	
<b>Contam Limit Freq 1:</b>				<b>Site Postal Code:</b>	
<b>Contaminant UN No 1:</b>				<b>Site Region:</b>	
<b>Environment Impact:</b>	Not Anticipated			<b>Site Municipality:</b>	
<b>Nature of Impact:</b>	Air Pollution			<b>Site Lot:</b>	
<b>Receiving Medium:</b>				<b>Site Conc:</b>	
<b>Receiving Env:</b>				<b>Northing:</b>	
<b>MOE Response:</b>	Referral to others			<b>Easting:</b>	
<b>Dt MOE Arvl on Scn:</b>				<b>Site Geo Ref Accu:</b>	

Map Key	Number of Records	Direction/ Distance (m)	Elev/Diff (m)	Site	DB
<b>MOE Reported Dt:</b> 11/15/2009 <b>Dt Document Closed:</b> 11/18/2009 <b>Incident Reason:</b> Spill <b>Site Name:</b> Natural Gas Spill<UNOFFICIAL> <b>Site County/District:</b> <b>Site Geo Ref Meth:</b> <b>Incident Summary:</b> MOE/TSSA: Nat. gas to air, evacs, media, made safe. <b>Contaminant Qty:</b> 0 other - see incident description					
<a href="#">155</a>	4 of 8	NNW/248.8	73.6 / -1.34	ATCO Structures & Logistics 170 Laurier Ave W Suite 100 Ottawa ON K1P 5V5	SCT
<b>Established:</b> 01-AUG-87 <b>Plant Size (ft²):</b> <b>Employment:</b>					
<b>--Details--</b>					
<b>Description:</b> Urethane and Other Foam Product (except Polystyrene) Manufacturing <b>SIC/NAICS Code:</b> 326150					
<b>Description:</b> Computer Systems Design and Related Services <b>SIC/NAICS Code:</b> 541510					
<b>Description:</b> Other Rubber Product Manufacturing <b>SIC/NAICS Code:</b> 326290					
<b>Description:</b> Facilities Support Services <b>SIC/NAICS Code:</b> 561210					
<a href="#">155</a>	5 of 8	NNW/248.8	73.6 / -1.34	170 Laurier Avenue West Ottawa ON K1P 5V5	EHS
<b>Order No:</b> 20110713038 <b>Status:</b> C <b>Report Type:</b> Custom Report <b>Report Date:</b> 7/20/2011 <b>Date Received:</b> 7/13/2011 2:29:21 PM <b>Previous Site Name:</b> <b>Lot/Building Size:</b> <b>Additional Info Ordered:</b>					
<b>Nearest Intersection:</b> <b>Municipality:</b> <b>Client Prov/State:</b> ON <b>Search Radius (km):</b> 0.25 <b>X:</b> -75.694734 <b>Y:</b> 45.420022					
<a href="#">155</a>	6 of 8	NNW/248.8	73.6 / -1.34	170 LAURIER AVENUE, OTTAWA ON	INC
<b>Incident No:</b> 232662 <b>Incident ID:</b> 2383798 <b>Instance No:</b> <b>Status Code:</b> Causal Analysis Complete <b>Attribute Category:</b> FS-Incident <b>Context:</b> <b>Date of Occurrence:</b> <b>Time of Occurrence:</b> <b>Incident Created On:</b> <b>Instance Creation Dt:</b> <b>Instance Install Dt:</b> <b>Occur Insp Start Date:</b> <b>Approx Quant Rel:</b> <b>Tank Capacity:</b> <b>Fuels Occur Type:</b>					
<b>Any Health Impact:</b> <b>Any Enviro Impact:</b> <b>Service Interrupted:</b> <b>Was Prop Damaged:</b> <b>Reside App. Type:</b> <b>Commer App. Type:</b> <b>Indus App. Type:</b> <b>Institut App. Type:</b> <b>Venting Type:</b> <b>Vent Conn Mater:</b> <b>Vent Chimney Mater:</b> Service / Riser Distribution Pipeline <b>Pipeline Type:</b> <b>Pipeline Involved:</b> <b>Pipe Material:</b> Steel <b>Depth Ground Cover:</b> 0					

Map Key	Number of Records	Direction/ Distance (m)	Elev/Diff (m)	Site	DB	
<b>Fuel Type Involved:</b> <b>Enforcement Policy:</b> <b>Prc Escalation Req:</b> <b>Tank Material Type:</b> <b>Tank Storage Type:</b> <b>Tank Location Type:</b> <b>Pump Flow Rate Cap:</b> <b>Task No:</b> <b>Notes:</b> <b>Drainage System:</b> <b>Sub Surface Contam.:</b> <b>Aff Prop Use Water:</b> <b>Contam. Migrated:</b> <b>Contact Natural Env:</b> <b>Incident Location:</b> <b>Occurrence Narrative:</b> <b>Operation Type Involved:</b> <b>Item:</b> <b>Item Description:</b> <b>Device Installed Location:</b>						
				<b>Regulator Location:</b> Outside <b>Regulator Type:</b> Service Regulator (up to 60 psi intake) <b>Operation Pressure:</b> 60 <b>Liquid Prop Make:</b> <b>Liquid Prop Model:</b> <b>Liquid Prop Serial No:</b> <b>Liquid Prop Notes:</b> <b>Equipment Type:</b> <b>Equipment Model:</b> <b>Serial No:</b> <b>Cylinder Capacity:</b> <b>Cylinder Cap Units:</b> <b>Cylinder Mat Type:</b> <b>Near Body of Water:</b>		
170 LAURIER AVENUE, OTTAWA - VAPOUR RELEASE B34SO Reg head flew off reg body when attempts to adjust the pressure were made.						
<a href="#">155</a>	7 of 8	NNW/248.8	73.6 / -1.34	170 Laurier Ave W Ottawa ON K1P5V5	EHS	
<b>Order No:</b> 20160106010 <b>Status:</b> C <b>Report Type:</b> Standard Report <b>Report Date:</b> 12-JAN-16 <b>Date Received:</b> 06-JAN-16 <b>Previous Site Name:</b> <b>Lot/Building Size:</b> <b>Additional Info Ordered:</b>						
<b>Nearest Intersection:</b> <b>Municipality:</b> <b>Client Prov/State:</b> ON <b>Search Radius (km):</b> .25 <b>X:</b> -75.694638 <b>Y:</b> 45.420158						
<a href="#">155</a>	8 of 8	NNW/248.8	73.6 / -1.34	170 Laurier Ave West Ottawa ON Ottawa ON K1P 5V5	EHS	
<b>Order No:</b> 20181213033 <b>Status:</b> C <b>Report Type:</b> Standard Report <b>Report Date:</b> 18-DEC-18 <b>Date Received:</b> 13-DEC-18 <b>Previous Site Name:</b> <b>Lot/Building Size:</b> <b>Additional Info Ordered:</b> Fire Insur. Maps and/or Site Plans						
<b>Nearest Intersection:</b> <b>Municipality:</b> <b>Client Prov/State:</b> ON <b>Search Radius (km):</b> .25 <b>X:</b> -75.694531 <b>Y:</b> 45.420143						
<a href="#">156</a>	1 of 3	E/249.7	71.9 / -3.03	TEAL PHOTOFINISHING 260 ELGIN ST. OTTAWA ON K2P 1L9	GEN	
<b>Generator No:</b> ON1102600 <b>SIC Code:</b> 6571 <b>SIC Description:</b> CAMERA/PHOTO. SUPPLY <b>Approval Years:</b> 88 <b>PO Box No:</b> <b>Country:</b>						
<b>Status:</b> <b>Co Admin:</b> <b>Choice of Contact:</b> <b>Phone No Admin:</b> <b>Contam. Facility:</b> <b>MHSW Facility:</b>						
<b>Detail(s)</b>						
<b>Waste Class:</b> 264 <b>Waste Class Desc:</b> PHOTOPROCESSING WASTES						

Map Key	Number of Records	Direction/ Distance (m)	Elev/Diff (m)	Site	DB
<a href="#">156</a>	2 of 3	E/249.7	71.9 / -3.03	TEAL PHOTOFINISH.(OUT OF BUSINESS) 260 ELGIN STREET OTTAWA ON K2P 1L9	GEN
<b>Generator No:</b> ON1102600 <b>SIC Code:</b> 6571 <b>SIC Description:</b> CAMERA/PHOTO. SUPPLY <b>Approval Years:</b> 89,90 <b>PO Box No:</b> <b>Country:</b>				<b>Status:</b> <b>Co Admin:</b> <b>Choice of Contact:</b> <b>Phone No Admin:</b> <b>Contam. Facility:</b> <b>MHSW Facility:</b>	
<b><u>Detail(s)</u></b>					
<b>Waste Class:</b>		264			
<b>Waste Class Desc:</b>		PHOTOPROCESSING WASTES			

<a href="#">156</a>	3 of 3	E/249.7	71.9 / -3.03	TEAL PHOTOFINISH.(OUT OF BUSINESS)37-403 260 ELGIN STREET OTTAWA ON K2P 1L9	GEN
<b>Generator No:</b> ON1102600 <b>SIC Code:</b> 6571 <b>SIC Description:</b> CAMERA/PHOTO. SUPPLY <b>Approval Years:</b> 92,93,94,95,96,97,98 <b>PO Box No:</b> <b>Country:</b>				<b>Status:</b> <b>Co Admin:</b> <b>Choice of Contact:</b> <b>Phone No Admin:</b> <b>Contam. Facility:</b> <b>MHSW Facility:</b>	



# Unplottable Summary

Total: 105 Unplottable sites

DB	Company Name/Site Name	Address	City	Postal
CA	South Nepean Development Corporation		Ottawa ON	
CA	Claridge Homes (Trim Rd) Inc.	Part 1, RP 4R-22747	Ottawa ON	
CA	Claridge Homes (Church St.) Inc.		Ottawa ON	
CA	Claridge Homes (Cooper St) Inc.		Ottawa ON	
CA	Claridge Homes (Strandherd) Inc.		Ottawa ON	
CA	Taggart Residential Developments Ltd.		Ottawa ON	
CA	City of Ottawa	Lisgar Rd	Ottawa ON	
CA	City of Ottawa	Lisgar Rd	Ottawa ON	
CA	Claridge Homes (Trim Rd) Inc.	Part 1, RP 4R-22747	Ottawa ON	
CA	Tartan Land Corporation and 1503916 Ontario Limited		Ottawa ON	
CA	South Nepean Development Corporation		Ottawa ON	
CA	Taggart Residential Developments Ltd.		Ottawa ON	
CA	South Nepean Development Corporation		Ottawa ON	
CA	Taggart Residential Developments Ltd.		Ottawa ON	
CA	Taggart Residential Developments Ltd.		Ottawa ON	
CA	Taggart Construction Limited	Mobile Facility	Ottawa ON	
CA	Taggart Residential Developments Ltd.		Ottawa ON	
CA	MUSCA WINE PRESSING & SUPPLIES LTD.	PT.LOT 2, SOMERSET ST.W. (SWM)	OTTAWA CITY ON	

CA	OTTAWA CITY	MACLAREN ST. COMBINED SEWERS	OTTAWA CITY ON
CA	OTTAWA CITY	NEPEAN STREET	OTTAWA CITY ON
CA	Claridge Homes (Carson) Inc.		Ottawa ON
CA	South Nepean Development Corporation		Ottawa ON
CA	The Filmore Inc.	Nepean Street	Ottawa ON
CA	Claridge Homes (Carson) Inc.		Ottawa ON
CA	City of Ottawa	Somerset St W	Ottawa ON
CA	City of Ottawa	Somerset St W	Ottawa ON
CA	OTTAWA CITY	COOPER ST.	OTTAWA CITY ON
CA	OTTAWA CITY	GLOUCESTER ST./NEPEAN ST.	OTTAWA CITY ON
CA	CANLANDS DEVELOPMENT CORP.	METCALFE STREET	OTTAWA CITY ON
CA	R.M. OF OTTAWA-CARLETON	GLOUCESTER ST.	OTTAWA CITY ON
CA	R.M. OF OTTAWA-CARLETON	SOMERSET STREET	OTTAWA CITY ON
CA	South Nepean Development Corporation	Rideau Front	Ottawa ON
CA	OTTAWA CITY	GLOUCESTER STREET	OTTAWA CITY ON
CONV	SHELL CANADA PRODUCTS LIMITED		DON MILLS ON
CONV	CANADIAN WASTE SERVICES INC.		ON
CONV	CANADIAN WASTE SERVICES INC.		ON
CONV	Taggart Construction Limited		Ottawa ON
CONV	CANADIAN WASTE SERVICES INC.		ON
CONV	CANADIAN WASTE SERVICES INC.		ON
CONV	CANADIAN WASTE SERVICES INC.		ON

EBR	SNC-Lavalin Constructors (Pacific) Inc., Dragados-Canada Inc.,	EllisDon Corporation East Portal Rd allowance between Broken Front Conc C and D, Lot D	OTTAWA ON	
EBR	Taggart Construction Limited	Mobile Facility Ottawa Ontario Ottawa	ON	
ECA	Taggart Commercial Developments Ltd.		Ottawa ON	K2P 1P9
ECA	South Nepean Development Corporation		Ottawa ON	K1P 0B6
ECA	Claridge Homes (River Road) Inc.		Ottawa ON	K2P 0Y6
ECA	Claridge Homes (Conroy Rd) Inc.	Part 5, Ref Plan 4R-24919	Ottawa ON	K2P 0Y6
ECA	Claridge Homes (Conroy Rd) Inc.	Part 5, Ref Plan 4R-24919	Ottawa ON	K2P 0Y6
ECA	Claridge Homes (River Road) Inc.		Ottawa ON	K2P 0Y6
ECA	Taggart Aggregates Ltd.		Ottawa ON	K1V 8Y3
ECA	The Bell Telephone Company of Canada or Bell Canada	Multiple Sites Across Ontario	Ottawa ON	H3B 2M8
ECA	Taggart Miller Environmental Services Inc.		Ottawa ON	K2P 1P9
ECA	Taggart Aggregates Ltd.	Mobile Facility	Ottawa ON	K1V 8Y3
ECA	Taggart Miller Environmental Services Inc.		Ottawa ON	K2P 1P9
ECA	City of Ottawa	Elgin St	Ottawa ON	K2G 6J8
ECA	Claridge Homes (Carson) Inc.		Ottawa ON	K2P 0Y6
ECA	The Filmore Inc.	Nepean Street	Ottawa ON	K2A 0E7
ECA	South Nepean Development Corporation	Rideau Front	Ottawa ON	K7R 7Y2
ECA	South Nepean Development Corporation		Ottawa ON	K1P 0B6
ECA	Claridge Homes (Cedarview) Inc.		Ottawa ON	K2P 0Y6
ECA	South Nepean Development Corporation	Rideau Front	Ottawa ON	K7R 7Y2
ECA	Claridge Homes (Clarion Hills) Inc.		Ottawa ON	K2P 0Y6
ECA	Taggart Construction Limited	Mobile Facility	Ottawa ON	K1V 8Y3

ECA	South Nepean Development Corporation	Rideau Front	Ottawa ON	K7R 7Y2
ECA	Claridge Homes (Rockcliffe Mews) Inc.		Ottawa ON	K2P 0Y6
ECA	Claridge Homes (Rockcliffe Mews) Inc.		Ottawa ON	K2P 0Y6
ECA	Claridge Homes (Clarion Hills) Inc.		Ottawa ON	K2P 0Y6
ECA	City of Ottawa	Somerset St W	Ottawa ON	K1P 1J1
GEN	Bell Canada	VARIOUS BELL CANADA MANHOLES AND ACCESS CHAMBERS WITHIN THE MOE NORTHERN REGION	(SEE SCHEDULE "B") ON	K1P 6L9
GEN	Bell Canada	VARIOUS BELL CANADA MANHOLES AND ACCESS CHAMBERS WITHIN THE MOE EASTERN REG.	(SEE SCHEDULE "B") ON	K1P 6L9
GEN	Bell Canada	VARIOUS BELL CANADA MANHOLES AND ACCESS CHAMBERS WITHIN THE MOE NORTHERN REGION	(SEE SCHEDULE "B") ON	K1P 6L9
GEN	Bell Canada	VARIOUS BELL CANADA MANHOLES AND ACCESS CHAMBERS WITHIN THE MOE EASTERN REG.	(SEE SCHEDULE "B") ON	
GEN	Bell Canada	VARIOUS BELL CANADA MANHOLES AND ACCESS CHAMBERS WITHIN THE MOE EASTERN REG.	(SEE SCHEDULE "B") ON	K1P 6L9
GEN	Bell Canada	VARIOUS BELL CANADA MANHOLES AND ACCESS CHAMBERS WITHIN THE MOE NORTHERN REGION	(SEE SCHEDULE "B") ON	K1P 6L9
GEN	Bell Canada	VARIOUS BELL CANADA MANHOLES AND ACCESS CHAMBERS WITHIN THE MOE EASTERN REG.	(SEE SCHEDULE "B") ON	K1P 6L9
NPCB	PUBLIC WORKS CANADA	LORNE BUILDING; ELGIN STREET	OTTAWA ON	
NPCB	PUBLIC WORKS CANADA	LORNE BUILDING ELGIN STREET	OTTAWA ON	
PTTW	Claridge Homes (Leitrim) Inc.		ON	
PTTW	Claridge Homes (Bruyere) Inc.		ON	
RSC	CLARIDGE HOMES (CARSON) INC.	No Municipal Address	Ottawa ON	
RSC	CLARIDGE HOMES (245 RIDEAU) INC.	No Municipal Address	Ottawa ON	
SPL	OLRT Constructors	Road allowance between Broken Front Concessions C and D in front of Lot D geographic township of Nepean	Ottawa ON	

SPL	City of Ottawa	between O'Connor St & Bank St	Ottawa ON	
SPL	City of Ottawa	Lisgar Road at Willingdon	Ottawa ON	
SPL	Shell Canada Products Limited	Shell Canada	Ottawa ON	
SPL	SHELL CANADA PRODUCTS LTD.	TANK TRUCK (CARGO)	OTTAWA CITY ON	
SPL	SHELL CANADA PRODUCTS LTD.	TANK TRUCK (CARGO)	OTTAWA CITY ON	
SPL	SHELL CANADA PRODUCTS LTD.	TANK TRUCK (CARGO)	OTTAWA CITY ON	
SPL	SHELL CANADA PRODUCTS LTD.	SERVICE STATION	OTTAWA CITY ON	
SPL	SHELL CANADA PRODUCTS LTD.	TANK TRUCK (CARGO)	OTTAWA CITY ON	
SPL	SHELL CANADA PRODUCTS LTD.	TANK TRUCK (CARGO)	OTTAWA CITY ON	
SPL	SHELL CANADA PRODUCTS LTD.	TANK TRUCK (CARGO)	OTTAWA CITY ON	
SPL	TAGGART SERVICES	TRAILER IN YARD TRANSPORT TRUCK (CARGO)	OTTAWA CITY ON	
SPL	SHELL CANADA PRODUCTS LTD.	TANK TRUCK (CARGO)	OTTAWA CITY ON	
SPL	SHELL CANADA PRODUCTS LTD.	TANK TRUCK (CARGO)	OTTAWA CITY ON	
SPL	s.21	Ottawa Site	Ottawa ON	NA
SPL	s.21<UNOFFICIAL>		Ottawa ON	
SPL	s.21	Ottawa Site	Ottawa ON	NA
SPL	s.21<UNOFFICIAL>		Ottawa ON	
SPL	Taggart Construction Limited		Ottawa ON	
SPL	Taggart Aggregates Ltd.		Ottawa ON	
SPL	s.21	Ottawa Site	Ottawa ON	NA
SPL	s.21	Ottawa Site	Ottawa ON	NA
SPL	Bell Canada		Ottawa ON	

SPL	s.21	Ottawa Site	Ottawa ON	NA
WDS	Taggart Miller Environmental Services Inc.		Ottawa ON	K2P 1P9

# Unplottable Report

---

**Site:** *South Nepean Development Corporation*  
*Ottawa ON*

**Database:**  
*CA*

**Certificate #:** 8529-72CKGR  
**Application Year:** 2007  
**Issue Date:** 5/7/2007  
**Approval Type:** Municipal and Private Sewage Works  
**Status:** Approved  
**Application Type:**  
**Client Name:**  
**Client Address:**  
**Client City:**  
**Client Postal Code:**  
**Project Description:**  
**Contaminants:**  
**Emission Control:**

---

**Site:** *Claridge Homes (Trim Rd) Inc.*  
*Part 1, RP 4R-22747 Ottawa ON*

**Database:**  
*CA*

**Certificate #:** 7972-7ZQPXH  
**Application Year:** 2010  
**Issue Date:** 1/18/2010  
**Approval Type:** Municipal and Private Sewage Works  
**Status:** Approved  
**Application Type:**  
**Client Name:**  
**Client Address:**  
**Client City:**  
**Client Postal Code:**  
**Project Description:**  
**Contaminants:**  
**Emission Control:**

---

**Site:** *Claridge Homes (Church St.) Inc.*  
*Ottawa ON*

**Database:**  
*CA*

**Certificate #:** 7739-5NWLL5  
**Application Year:** 2003  
**Issue Date:** 6/27/2003  
**Approval Type:** Municipal and Private Sewage Works  
**Status:** Approved  
**Application Type:**  
**Client Name:**  
**Client Address:**  
**Client City:**  
**Client Postal Code:**  
**Project Description:**  
**Contaminants:**  
**Emission Control:**

---

**Site:** *Claridge Homes (Cooper St) Inc.*  
*Ottawa ON*

**Database:**  
*CA*

**Certificate #:** 7666-5SKKLX  
**Application Year:** 2003

**Issue Date:** 10/23/2003  
**Approval Type:** Municipal and Private Sewage Works  
**Status:** Approved  
**Application Type:**  
**Client Name:**  
**Client Address:**  
**Client City:**  
**Client Postal Code:**  
**Project Description:**  
**Contaminants:**  
**Emission Control:**

---

**Site:** *Claridge Homes (Strandherd) Inc.*  
*Ottawa ON*

**Database:**  
*CA*

**Certificate #:** 7488-6U9S5E  
**Application Year:** 2006  
**Issue Date:** 10/6/2006  
**Approval Type:** Municipal and Private Sewage Works  
**Status:** Approved  
**Application Type:**  
**Client Name:**  
**Client Address:**  
**Client City:**  
**Client Postal Code:**  
**Project Description:**  
**Contaminants:**  
**Emission Control:**

---

**Site:** *Taggart Residential Developments Ltd.*  
*Ottawa ON*

**Database:**  
*CA*

**Certificate #:** 7167-6SJU4P  
**Application Year:** 2006  
**Issue Date:** 8/17/2006  
**Approval Type:** Municipal and Private Sewage Works  
**Status:** Approved  
**Application Type:**  
**Client Name:**  
**Client Address:**  
**Client City:**  
**Client Postal Code:**  
**Project Description:**  
**Contaminants:**  
**Emission Control:**

---

**Site:** *City of Ottawa*  
*Lisgar Rd Ottawa ON*

**Database:**  
*CA*

**Certificate #:** 7004-7SESBF  
**Application Year:** 2009  
**Issue Date:** 5/29/2009  
**Approval Type:** Municipal and Private Sewage Works  
**Status:** Approved  
**Application Type:**  
**Client Name:**  
**Client Address:**  
**Client City:**  
**Client Postal Code:**  
**Project Description:**  
**Contaminants:**  
**Emission Control:**

---



**Site:** City of Ottawa  
Lisgar Rd Ottawa ON

**Database:**  
CA

**Certificate #:** 6147-7UPKWW  
**Application Year:** 2009  
**Issue Date:** 8/17/2009  
**Approval Type:** Municipal and Private Sewage Works  
**Status:** Approved  
**Application Type:**  
**Client Name:**  
**Client Address:**  
**Client City:**  
**Client Postal Code:**  
**Project Description:**  
**Contaminants:**  
**Emission Control:**

---

**Site:** Claridge Homes (Trim Rd) Inc.  
Part 1, RP 4R-22747 Ottawa ON

**Database:**  
CA

**Certificate #:** 5372-835QP7  
**Application Year:** 2010  
**Issue Date:** 4/15/2010  
**Approval Type:** Municipal and Private Sewage Works  
**Status:** Approved  
**Application Type:**  
**Client Name:**  
**Client Address:**  
**Client City:**  
**Client Postal Code:**  
**Project Description:**  
**Contaminants:**  
**Emission Control:**

---

**Site:** Tartan Land Corporation and 1503916 Ontario Limited  
Ottawa ON

**Database:**  
CA

**Certificate #:** 5203-6DCNQK  
**Application Year:** 2005  
**Issue Date:** 6/16/2005  
**Approval Type:** Municipal and Private Sewage Works  
**Status:** Approved  
**Application Type:**  
**Client Name:**  
**Client Address:**  
**Client City:**  
**Client Postal Code:**  
**Project Description:**  
**Contaminants:**  
**Emission Control:**

---

**Site:** South Nepean Development Corporation  
Ottawa ON

**Database:**  
CA

**Certificate #:** 4639-6ZBK9E  
**Application Year:** 2007  
**Issue Date:** 3/25/2007  
**Approval Type:** Municipal and Private Sewage Works  
**Status:** Approved  
**Application Type:**  
**Client Name:**  
**Client Address:**  
**Client City:**  
**Client Postal Code:**  
**Project Description:**

**Contaminants:**  
**Emission Control:**

---

**Site:** *Taggart Residential Developments Ltd.*  
*Ottawa ON*

**Database:**  
*CA*

**Certificate #:** 4595-77ZKND  
**Application Year:** 2007  
**Issue Date:** 10/15/2007  
**Approval Type:** Municipal and Private Sewage Works  
**Status:** Approved  
**Application Type:**  
**Client Name:**  
**Client Address:**  
**Client City:**  
**Client Postal Code:**  
**Project Description:**  
**Contaminants:**  
**Emission Control:**

---

**Site:** *South Nepean Development Corporation*  
*Ottawa ON*

**Database:**  
*CA*

**Certificate #:** 4449-7XVU9J  
**Application Year:** 2009  
**Issue Date:** 11/18/2009  
**Approval Type:** Municipal and Private Sewage Works  
**Status:** Approved  
**Application Type:**  
**Client Name:**  
**Client Address:**  
**Client City:**  
**Client Postal Code:**  
**Project Description:**  
**Contaminants:**  
**Emission Control:**

---

**Site:** *Taggart Residential Developments Ltd.*  
*Ottawa ON*

**Database:**  
*CA*

**Certificate #:** 1090-89DRC4  
**Application Year:** 2010  
**Issue Date:** 9/23/2010  
**Approval Type:** Municipal and Private Sewage Works  
**Status:** Approved  
**Application Type:**  
**Client Name:**  
**Client Address:**  
**Client City:**  
**Client Postal Code:**  
**Project Description:**  
**Contaminants:**  
**Emission Control:**

---

**Site:** *Taggart Residential Developments Ltd.*  
*Ottawa ON*

**Database:**  
*CA*

**Certificate #:** 1047-6MPLMW  
**Application Year:** 2006  
**Issue Date:** 3/24/2006  
**Approval Type:** Municipal and Private Sewage Works  
**Status:** Approved  
**Application Type:**

**Client Name:**  
**Client Address:**  
**Client City:**  
**Client Postal Code:**  
**Project Description:**  
**Contaminants:**  
**Emission Control:**

---

**Site:** **Taggart Construction Limited**  
**Mobile Facility Ottawa ON**

**Database:**  
**CA**

**Certificate #:** 0636-7KEL2F  
**Application Year:** 2008  
**Issue Date:** 11/19/2008  
**Approval Type:** Air  
**Status:** Approved  
**Application Type:**  
**Client Name:**  
**Client Address:**  
**Client City:**  
**Client Postal Code:**  
**Project Description:**  
**Contaminants:**  
**Emission Control:**

---

**Site:** **Taggart Residential Developments Ltd.**  
**Ottawa ON**

**Database:**  
**CA**

**Certificate #:** 0092-6MUKH2  
**Application Year:** 2006  
**Issue Date:** 3/13/2006  
**Approval Type:** Municipal and Private Sewage Works  
**Status:** Revoked and/or Replaced  
**Application Type:**  
**Client Name:**  
**Client Address:**  
**Client City:**  
**Client Postal Code:**  
**Project Description:**  
**Contaminants:**  
**Emission Control:**

---

**Site:** **MUSCA WINE PRESSING & SUPPLIES LTD.**  
**PT.LOT 2, SOMERSET ST.W. (SWM) OTTAWA CITY ON**

**Database:**  
**CA**

**Certificate #:** 3-0568-96-  
**Application Year:** 96  
**Issue Date:** 7/17/1996  
**Approval Type:** Municipal sewage  
**Status:** Approved  
**Application Type:**  
**Client Name:**  
**Client Address:**  
**Client City:**  
**Client Postal Code:**  
**Project Description:**  
**Contaminants:**  
**Emission Control:**

---

**Site:** **OTTAWA CITY**  
**MACLAREN ST. COMBINED SEWERS OTTAWA CITY ON**

**Database:**  
**CA**

**Certificate #:** 3-0270-97-

**Application Year:** 97  
**Issue Date:** 5/7/1997  
**Approval Type:** Municipal sewage  
**Status:** Approved  
**Application Type:**  
**Client Name:**  
**Client Address:**  
**Client City:**  
**Client Postal Code:**  
**Project Description:**  
**Contaminants:**  
**Emission Control:**

---

**Site:** OTTAWA CITY  
NEPEAN STREET OTTAWA CITY ON

**Database:**  
CA

**Certificate #:** 3-0887-87-  
**Application Year:** 87  
**Issue Date:** 6/15/1987  
**Approval Type:** Municipal sewage  
**Status:** Approved  
**Application Type:**  
**Client Name:**  
**Client Address:**  
**Client City:**  
**Client Postal Code:**  
**Project Description:**  
**Contaminants:**  
**Emission Control:**

---

**Site:** Claridge Homes (Carson) Inc.  
Ottawa ON

**Database:**  
CA

**Certificate #:** 8697-6Z5TCD  
**Application Year:** 2007  
**Issue Date:** 4/17/2007  
**Approval Type:** Municipal and Private Sewage Works  
**Status:** Approved  
**Application Type:**  
**Client Name:**  
**Client Address:**  
**Client City:**  
**Client Postal Code:**  
**Project Description:**  
**Contaminants:**  
**Emission Control:**

---

**Site:** South Nepean Development Corporation  
Ottawa ON

**Database:**  
CA

**Certificate #:** 9472-823Q7E  
**Application Year:** 2010  
**Issue Date:** 1/29/2010  
**Approval Type:** Municipal and Private Sewage Works  
**Status:** Approved  
**Application Type:**  
**Client Name:**  
**Client Address:**  
**Client City:**  
**Client Postal Code:**  
**Project Description:**  
**Contaminants:**  
**Emission Control:**

---

**Site:** *The Filmore Inc.*  
*Nepean Street Ottawa ON*

**Database:**  
*CA*

**Certificate #:** 9532-62ULPC  
**Application Year:** 2004  
**Issue Date:** 7/14/2004  
**Approval Type:** Municipal and Private Sewage Works  
**Status:** Approved  
**Application Type:**  
**Client Name:**  
**Client Address:**  
**Client City:**  
**Client Postal Code:**  
**Project Description:**  
**Contaminants:**  
**Emission Control:**

---

**Site:** *Claridge Homes (Carson) Inc.*  
*Ottawa ON*

**Database:**  
*CA*

**Certificate #:** 9611-7PUSMB  
**Application Year:** 2009  
**Issue Date:** 3/9/2009  
**Approval Type:** Municipal and Private Sewage Works  
**Status:** Approved  
**Application Type:**  
**Client Name:**  
**Client Address:**  
**Client City:**  
**Client Postal Code:**  
**Project Description:**  
**Contaminants:**  
**Emission Control:**

---

**Site:** *City of Ottawa*  
*Somerset St W Ottawa ON*

**Database:**  
*CA*

**Certificate #:** 0195-8HMLH2  
**Application Year:** 2011  
**Issue Date:** 6/15/2011  
**Approval Type:** Municipal and Private Sewage Works  
**Status:** Approved  
**Application Type:**  
**Client Name:**  
**Client Address:**  
**Client City:**  
**Client Postal Code:**  
**Project Description:**  
**Contaminants:**  
**Emission Control:**

---

**Site:** *City of Ottawa*  
*Somerset St W Ottawa ON*

**Database:**  
*CA*

**Certificate #:** 6180-8JKNNV  
**Application Year:** 2011  
**Issue Date:** 7/22/2011  
**Approval Type:** Municipal and Private Sewage Works  
**Status:** Approved  
**Application Type:**  
**Client Name:**  
**Client Address:**  
**Client City:**  
**Client Postal Code:**

**Project Description:**  
**Contaminants:**  
**Emission Control:**

---

**Site:** OTTAWA CITY  
COOPER ST. OTTAWA CITY ON

**Database:**  
CA

**Certificate #:** 3-1897-88-  
**Application Year:** 88  
**Issue Date:** 10/14/1988  
**Approval Type:** Municipal sewage  
**Status:** Approved  
**Application Type:**  
**Client Name:**  
**Client Address:**  
**Client City:**  
**Client Postal Code:**  
**Project Description:**  
**Contaminants:**  
**Emission Control:**

---

**Site:** OTTAWA CITY  
GLOUCESTER ST./NEPEAN ST. OTTAWA CITY ON

**Database:**  
CA

**Certificate #:** 3-0550-94-  
**Application Year:** 94  
**Issue Date:** 5/27/1994  
**Approval Type:** Municipal sewage  
**Status:** Approved  
**Application Type:**  
**Client Name:**  
**Client Address:**  
**Client City:**  
**Client Postal Code:**  
**Project Description:**  
**Contaminants:**  
**Emission Control:**

---

**Site:** CANLANDS DEVELOPMENT CORP.  
METCALFE STREET OTTAWA CITY ON

**Database:**  
CA

**Certificate #:** 7-0765-89-  
**Application Year:** 89  
**Issue Date:** 5/12/1989  
**Approval Type:** Municipal water  
**Status:** Approved  
**Application Type:**  
**Client Name:**  
**Client Address:**  
**Client City:**  
**Client Postal Code:**  
**Project Description:**  
**Contaminants:**  
**Emission Control:**

---

**Site:** R.M. OF OTTAWA-CARLETON  
GLOUCESTER ST. OTTAWA CITY ON

**Database:**  
CA

**Certificate #:** 7-0911-88-  
**Application Year:** 88  
**Issue Date:** 7/7/1988  
**Approval Type:** Municipal water  
**Status:** Approved

**Application Type:**  
**Client Name:**  
**Client Address:**  
**Client City:**  
**Client Postal Code:**  
**Project Description:**  
**Contaminants:**  
**Emission Control:**

---

**Site:** R.M. OF OTTAWA-CARLETON  
SOMERSET STREET OTTAWA CITY ON

**Database:**  
CA

**Certificate #:** 7-0096-88-  
**Application Year:** 88  
**Issue Date:** 2/10/1988  
**Approval Type:** Municipal water  
**Status:** Approved  
**Application Type:**  
**Client Name:**  
**Client Address:**  
**Client City:**  
**Client Postal Code:**  
**Project Description:**  
**Contaminants:**  
**Emission Control:**

---

**Site:** South Nepean Development Corporation  
Rideau Front Ottawa ON

**Database:**  
CA

**Certificate #:** 0915-8MKHLG  
**Application Year:** 2011  
**Issue Date:** 10/19/2011  
**Approval Type:** Municipal and Private Sewage Works  
**Status:** Approved  
**Application Type:**  
**Client Name:**  
**Client Address:**  
**Client City:**  
**Client Postal Code:**  
**Project Description:**  
**Contaminants:**  
**Emission Control:**

---

**Site:** OTTAWA CITY  
GLOUCESTER STREET OTTAWA CITY ON

**Database:**  
CA

**Certificate #:** 3-0827-86-  
**Application Year:** 86  
**Issue Date:** 7/2/1986  
**Approval Type:** Municipal sewage  
**Status:** Approved  
**Application Type:**  
**Client Name:**  
**Client Address:**  
**Client City:**  
**Client Postal Code:**  
**Project Description:**  
**Contaminants:**  
**Emission Control:**

---

**Site:** SHELL CANADA PRODUCTS LIMITED  
DON MILLS ON

**Database:**  
CONV

**File No:**  
**Crown Brief No:**  
**Court Location:**  
**Publication City:**  
**Publication Title:**  
**Act:**  
**Act(s):**  
**First Matter:**  
**Second Matter:**  
**Investigation 1:**  
**Investigation 2:**  
**Penalty Imposed:**  
**Description:** DISCHARGING A CONTAMINANT - ADVERSE EFFECT  
**Background:**  
**URL:**

**Location:**  
**Region:** SOUTH EAST REGION  
**Ministry District:**

**Additional Details**

**Publication Date:**  
**Count:** 1  
**Act:** EPA  
**Regulation:**  
**Section:** 13(1)  
**Act/Regulation/Section:** EPA- -13(1)  
**Date of Offence:**  
**Date of Conviction:**  
**Date Charged:** 92/05/12  
**Charge Disposition:**  
**Fine:** 90000  
**Synopsis:**

---

**Site:** CANADIAN WASTE SERVICES INC.  
ON

**Database:**  
CONV

**File No:**  
**Crown Brief No:** 99-0165-0243  
**Court Location:**  
**Publication City:**  
**Publication Title:**  
**Act:**  
**Act(s):**  
**First Matter:**  
**Second Matter:**  
**Investigation 1:**  
**Investigation 2:**  
**Penalty Imposed:**  
**Description:** OPERATE A HEAVY DIESEL-FUELLED MOTOR VEHICLE THAT CONTRAVENES THE EMISSION STANDARDS.  
**Background:**  
**URL:**

**Location:**  
**Region:** EASTERN REGION  
**Ministry District:** KINGSTON

**Additional Details**

**Publication Date:**  
**Count:** 1  
**Act:** EPA  
**Regulation:** 361/98  
**Section:** 12(5)  
**Act/Regulation/Section:** EPA-361/98-12(5)  
**Date of Offence:**  
**Date of Conviction:**  
**Date Charged:** 4/30/00  
**Charge Disposition:** SUSPENDED SENTENCE  
**Fine:** \$325.00  
**Synopsis:**

---

**Site:** CANADIAN WASTE SERVICES INC.

**Database:**



**File No:**  
**Crown Brief No:** 99-0188-0235  
**Court Location:**  
**Publication City:**  
**Publication Title:**  
**Act:**  
**Act(s):**  
**First Matter:**  
**Second Matter:**  
**Investigation 1:**  
**Investigation 2:**  
**Penalty Imposed:**  
**Description:** TRANSPORTING LEACHATE WASTE FROM AN APPROVED WASTE DISPOSAL SITE WITHOUT THE GENERATOR, CARRIER AND/OR RECEIVER COMPLETING A MANIFEST.  
**Background:**  
**URL:**

**Additional Details**

**Publication Date:**  
**Count:** 1  
**Act:** EPA  
**Regulation:** 347  
**Section:** 19(1) (A)  
**Act/Regulation/Section:** EPA-347-19(1) (A)  
**Date of Offence:**  
**Date of Conviction:**  
**Date Charged:** 7/19/01  
**Charge Disposition:** SUSPENDED SENTENCE  
**Fine:** \$17,000.00  
**Synopsis:**

**Site:** Taggart Construction Limited  
 Ottawa ON

**Database:**  
 CONV

**File No:** 012802  
**Crown Brief No:**  
**Court Location:**  
**Publication City:**  
**Publication Title:**  
**Act:**  
**Act(s):**  
**First Matter:**  
**Second Matter:**  
**Investigation 1:**  
**Investigation 2:**  
**Penalty Imposed:**  
**Description:** Taggart Construction Limited, Paterson Group Inc. and Robert Passmore have been fined \$5,000 each, totalling \$15,000 plus a victim fine surcharge, after pleading guilty on January 15, 2009 to violations under the Ontario Water Resources Act. Taggart Construction Limited and Paterson Group Inc. were convicted of failing to comply with a Provincial Officer Order by taking more than 50,000 litres of water per day, and Mr. Passmore was convicted of giving false or misleading information to the ministry. The parties were given six months to pay the fine. The Court heard that Taggart Construction Limited was contracted by a developer to install municipal services at a subdivision in Ottawa which required dewatering activities. After being issued a Provincial Officer Order to restrict water taking activities to below 50,000 litres per day until a permit had been obtained, Taggart hired Paterson Group Inc. to submit an application for the permit. Taggart then pumped over 50,000 litres of water based on information provided by Paterson Group employee, Mr. Passmore, that the go ahead to pump had been given when a permit had yet to be issued. In an interview with ministry investigators, Mr. Passmore denied giving Taggart verbal approval to pump in excess of 50,000 litres per day. Taggart Construction Limited, Paterson Group Inc. and Mr. Passmore were charged following an investigation by the Ministry of the Environment's Investigations and Enforcement Branch.  
**Background:**  
**URL:**

**Additional Details**

**Publication Date:**  
**Count:** 1  
**Act:** OWRA  
**Regulation:**  
**Section:**  
**Act/Regulation/Section:** OWRA  
**Date of Offence:**  
**Date of Conviction:**  
**Date Charged:** January 15, 2009  
**Charge Disposition:** fine, victim fine surcharge  
**Fine:** \$5,000  
**Synopsis:**

---

**Site:** CANADIAN WASTE SERVICES INC.  
ON

**Database:**  
CONV

**File No:**  
**Crown Brief No:** 99-0086-0115  
**Court Location:**  
**Publication City:**  
**Publication Title:**  
**Act:**  
**Act(s):**  
**First Matter:**  
**Second Matter:**  
**Investigation 1:**  
**Investigation 2:**  
**Penalty Imposed:**  
**Description:** FAILED TO PROVIDE CERTAIN DOCUMENT WITH EACH VEHICLE CONTRAVENING A PROVISIONAL CERTIFICATE OF APPROVAL.  
**Background:**  
**URL:**

**Location:**  
**Region:** EASTERN REGION  
**Ministry District:** KINGSTON

**Additional Details**

**Publication Date:**  
**Count:** 1  
**Act:** EPA  
**Regulation:**  
**Section:** 186(3)  
**Act/Regulation/Section:** EPA- -186(3)  
**Date of Offence:**  
**Date of Conviction:**  
**Date Charged:** 3/15/00  
**Charge Disposition:** SUSPENDED SENTENCE  
**Fine:** \$305.00  
**Synopsis:**

---

**Site:** CANADIAN WASTE SERVICES INC.  
ON

**Database:**  
CONV

**File No:**  
**Crown Brief No:** 99-0136-0187  
**Court Location:**  
**Publication City:**  
**Publication Title:**  
**Act:**  
**Act(s):**  
**First Matter:**  
**Second Matter:**  
**Investigation 1:**  
**Investigation 2:**  
**Penalty Imposed:**  
**Description:** OPERATE A HEAVY DIESEL-FUELLED MOTOR VEHICLE THAT CONTRAVENES THE EMISSION STANDARDS.  
**Background:**  
**URL:**

**Location:**  
**Region:** EASTERN REGION  
**Ministry District:** KINGSTON

**Additional Details**

**Publication Date:**  
**Count:** 1  
**Act:** EPA  
**Regulation:** 361/98  
**Section:** 12(5)  
**Act/Regulation/Section:** EPA-361/98-12(5)  
**Date of Offence:**  
**Date of Conviction:**  
**Date Charged:** 10/18/00  
**Charge Disposition:** SUSPENDED SENTENCE  
**Fine:** \$425.00  
**Synopsis:**

---

**Site:** CANADIAN WASTE SERVICES INC.  
ON

**Database:**  
CONV

**File No:**  
**Crown Brief No:** 99-0164-0282  
**Court Location:**  
**Publication City:**  
**Publication Title:**  
**Act:**  
**Act(s):**  
**First Matter:**  
**Second Matter:**  
**Investigation 1:**  
**Investigation 2:**  
**Penalty Imposed:**  
**Description:** OPERATE A HEAVY DIESEL-FUELLED MOTOR VEHICLE THAT CONTRAVENES THE EMISSION STANDARDS.  
**Background:**  
**URL:**

**Location:**  
**Region:** EASTERN REGION  
**Ministry District:** KINGSTON

**Additional Details**

**Publication Date:**  
**Count:** 1  
**Act:** EPA  
**Regulation:** 361/98  
**Section:** 12(5)  
**Act/Regulation/Section:** EPA-361/98-12(5)  
**Date of Offence:**  
**Date of Conviction:**  
**Date Charged:** 1/27/00  
**Charge Disposition:** SUSPENDED SENTENCE  
**Fine:** \$425.00  
**Synopsis:**

---

**Site:** SNC-Lavalin Constructors (Pacific) Inc., Dragados-Canada Inc.,  
EllisDon Corporation East Portal Rd allowance between Broken Front Conc C and D, Lot D OTTAWA ON

**Database:**  
EBR

**EBR Registry No:** 011-9917  
**Ministry Ref No:** 5764-9AHPW2  
**Notice Type:** Instrument Decision  
**Notice Stage:**  
**Notice Date:**  
**Proposal Date:** August 28, 2013  
**Year:** 2013  
**Instrument Type:** (OWRA s. 34) - Permit to take water  
**Off Instrument Name:**  
**Posted By:**  
**Company Name:**  
**Site Address:**  
**Location Other:**  
**Proponent Name:**

**Decision Posted:**  
**Exception Posted:**  
**Section:**  
**Act 1:**  
**Act 2:**  
**Site Location Map:**

**Proponent Address:** Ottawa, 1600 Carling Avenue, Ottawa Ontario, Canada K1Z 1G3  
**Comment Period:**  
**URL:**

**Site Location Details:**

Ottawa Light Rail Transit ' East Portal Road allowance between Broken Front Concessions C and D, in front of Lot D, Geographic Township of Nepean, City of Ottawa CITY OF OTTAWA

---

**Site:** **Taggart Construction Limited**  
**Mobile Facility Ottawa Ontario Ottawa ON**

**Database:**  
**EBR**

**EBR Registry No:** IA07E0165  
**Ministry Ref No:** 8556-6XWUA3  
**Notice Type:** Instrument Decision  
**Notice Stage:**  
**Notice Date:** December 09, 2008  
**Proposal Date:** January 30, 2007  
**Year:** 2007  
**Instrument Type:** (EPA s. 9) - Approval for discharge into the natural environment other than water (i.e. Air)  
**Off Instrument Name:**  
**Posted By:**  
**Company Name:** Taggart Construction Limited  
**Site Address:**  
**Location Other:**  
**Proponent Name:**  
**Proponent Address:** 3187 Albion Rd S, Ottawa Ontario, K1V 8Y3  
**Comment Period:**  
**URL:**

**Decision Posted:**  
**Exception Posted:**  
**Section:**  
**Act 1:**  
**Act 2:**  
**Site Location Map:**

**Site Location Details:**

Mobile Facility Ottawa Ontario Ottawa

---

**Site:** **Taggart Commercial Developments Ltd.**  
**Ottawa ON K2P 1P9**

**Database:**  
**ECA**

**Approval No:** 7279-9A3ND2  
**Approval Date:** 2013-07-31  
**Status:** Approved  
**Record Type:** ECA  
**Link Source:** IDS  
**SWP Area Name:**  
**Approval Type:** ECA-MUNICIPAL AND PRIVATE SEWAGE WORKS  
**Project Type:** MUNICIPAL AND PRIVATE SEWAGE WORKS  
**Business Name:** Taggart Commercial Developments Ltd.  
**Address:**  
**Full Address:**  
**Full PDF Link:** <https://www.accessenvironment.ene.gov.on.ca/instruments/8903-99ELG5-14.pdf>  
**PDF Site Location:**

**MOE District:**  
**City:**  
**Longitude:**  
**Latitude:**  
**Geometry X:**  
**Geometry Y:**

---

**Site:** **South Nepean Development Corporation**  
**Ottawa ON K1P 0B6**

**Database:**  
**ECA**

**Approval No:** 4449-7XVU9J  
**Approval Date:** 2009-11-18  
**Status:** Approved  
**Record Type:** ECA  
**Link Source:** IDS  
**SWP Area Name:**  
**Approval Type:** ECA-MUNICIPAL AND PRIVATE SEWAGE WORKS  
**Project Type:** MUNICIPAL AND PRIVATE SEWAGE WORKS  
**Business Name:** South Nepean Development Corporation

**MOE District:**  
**City:**  
**Longitude:**  
**Latitude:**  
**Geometry X:**  
**Geometry Y:**

**Address:**

**Full Address:**

**Full PDF Link:**

<https://www.accessenvironment.ene.gov.on.ca/instruments/3074-7XRQV2-14.pdf>

**PDF Site Location:**

**Site:** **Claridge Homes (River Road) Inc.**  
**Ottawa ON K2P 0Y6**

**Database:**  
**ECA**

**Approval No:** 6213-AC9MCQ  
**Approval Date:** 2016-08-08  
**Status:** Approved  
**Record Type:** ECA  
**Link Source:** IDS

**MOE District:**  
**City:**  
**Longitude:**  
**Latitude:**  
**Geometry X:**  
**Geometry Y:**

**SWP Area Name:**  
**Approval Type:** ECA-MUNICIPAL AND PRIVATE SEWAGE WORKS  
**Project Type:** MUNICIPAL AND PRIVATE SEWAGE WORKS  
**Business Name:** Claridge Homes (River Road) Inc.

**Address:**

**Full Address:**

**Full PDF Link:**

<https://www.accessenvironment.ene.gov.on.ca/instruments/2437-AA4KMK-14.pdf>

**PDF Site Location:**

**Site:** **Claridge Homes (Conroy Rd) Inc.**  
**Part 5, Ref Plan 4R-24919 Ottawa ON K2P 0Y6**

**Database:**  
**ECA**

**Approval No:** 8569-ACHJMP  
**Approval Date:** 2016-08-15  
**Status:** Approved  
**Record Type:** ECA  
**Link Source:** IDS

**MOE District:**  
**City:**  
**Longitude:**  
**Latitude:**  
**Geometry X:**  
**Geometry Y:**

**SWP Area Name:**  
**Approval Type:** ECA-MUNICIPAL AND PRIVATE SEWAGE WORKS  
**Project Type:** MUNICIPAL AND PRIVATE SEWAGE WORKS  
**Business Name:** Claridge Homes (Conroy Rd) Inc.

**Address:**

**Full Address:**

**Full PDF Link:**

<https://www.accessenvironment.ene.gov.on.ca/instruments/5294-AA2HTR-14.pdf>

**PDF Site Location:**

**Site:** **Claridge Homes (Conroy Rd) Inc.**  
**Part 5, Ref Plan 4R-24919 Ottawa ON K2P 0Y6**

**Database:**  
**ECA**

**Approval No:** 7813-AAGP8L  
**Approval Date:** 2016-06-02  
**Status:** Approved  
**Record Type:** ECA  
**Link Source:** IDS

**MOE District:**  
**City:**  
**Longitude:**  
**Latitude:**  
**Geometry X:**  
**Geometry Y:**

**SWP Area Name:**  
**Approval Type:** ECA-MUNICIPAL AND PRIVATE SEWAGE WORKS  
**Project Type:** MUNICIPAL AND PRIVATE SEWAGE WORKS  
**Business Name:** Claridge Homes (Conroy Rd) Inc.

**Address:**

**Full Address:**

**Full PDF Link:**

<https://www.accessenvironment.ene.gov.on.ca/instruments/7087-AA4KT9-14.pdf>

**PDF Site Location:**

**Site:** **Claridge Homes (River Road) Inc.**  
**Ottawa ON K2P 0Y6**

**Database:**  
**ECA**

**Approval No:** 2726-AACLFH  
**Approval Date:** 2016-06-02  
**Status:** Approved  
**Record Type:** ECA

**MOE District:**  
**City:**  
**Longitude:**  
**Latitude:**

**Link Source:** IDS  
**SWP Area Name:** ECA-MUNICIPAL AND PRIVATE SEWAGE WORKS  
**Approval Type:** MUNICIPAL AND PRIVATE SEWAGE WORKS  
**Project Type:** Claridge Homes (River Road) Inc.  
**Business Name:**  
**Address:**  
**Full Address:**  
**Full PDF Link:** <https://www.accessenvironment.ene.gov.on.ca/instruments/3677-AA4KJR-14.pdf>  
**PDF Site Location:**

**Geometry X:**  
**Geometry Y:**

---

**Site:** **Taggart Aggregates Ltd.**  
**Ottawa ON K1V 8Y3**

**Database:**  
**ECA**

**Approval No:** 3704-CEYLJQ  
**Approval Date:** August 7, 2022  
**Status:** Approved  
**Record Type:** ECA  
**Link Source:** IDS  
**SWP Area Name:** Rideau Valley  
**Approval Type:** ECA-AIR  
**Project Type:** AIR  
**Business Name:** Taggart Aggregates Ltd.  
**Address:**  
**Full Address:**  
**Full PDF Link:** <https://www.accessenvironment.ene.gov.on.ca/instruments/0325-C63K3A-13.pdf>  
**PDF Site Location:** Portable Crushing Plant in Fernbank Quarry  
Lot Lots 13 and 14, Concession 10  
Ottawa City, Ontario

**MOE District:** Ottawa  
**City:**  
**Longitude:**  
**Latitude:**  
**Geometry X:** -8458534.5194000006  
**Geometry Y:** 5654574.0473000035

---

**Site:** **The Bell Telephone Company of Canada or Bell Canada**  
**Multiple Sites Across Ontario Ottawa ON H3B 2M8**

**Database:**  
**ECA**

**Approval No:** 1529-B8QPS5  
**Approval Date:** 2019-12-11  
**Status:** Approved  
**Record Type:** ECA  
**Link Source:** IDS  
**SWP Area Name:**  
**Approval Type:** ECA-AIR  
**Project Type:** AIR  
**Business Name:** The Bell Telephone Company of Canada or Bell Canada  
**Address:** Multiple Sites Across Ontario  
**Full Address:**  
**Full PDF Link:** <https://www.accessenvironment.ene.gov.on.ca/instruments/9060-AW6T5N-14.pdf>  
**PDF Site Location:**

**MOE District:**  
**City:**  
**Longitude:**  
**Latitude:**  
**Geometry X:**  
**Geometry Y:**

---

**Site:** **Taggart Miller Environmental Services Inc.**  
**Ottawa ON K2P 1P9**

**Database:**  
**ECA**

**Approval No:** 2172-BAGR2C  
**Approval Date:** 2019-10-07  
**Status:** Approved  
**Record Type:** ECA  
**Link Source:** IDS  
**SWP Area Name:**  
**Approval Type:** ECA-AIR  
**Project Type:** AIR  
**Business Name:** Taggart Miller Environmental Services Inc.  
**Address:**  
**Full Address:**  
**Full PDF Link:** <https://www.accessenvironment.ene.gov.on.ca/instruments/0412-AW7KNR-14.pdf>  
**PDF Site Location:**

**MOE District:**  
**City:**  
**Longitude:**  
**Latitude:**  
**Geometry X:**  
**Geometry Y:**

**Site:** Taggart Aggregates Ltd.  
Mobile Facility Ottawa ON K1V 8Y3

**Database:**  
ECA

**Approval No:** 2795-BB6LGF  
**Approval Date:** 2019-09-03  
**Status:** Approved  
**Record Type:** ECA  
**Link Source:** IDS  
**SWP Area Name:**  
**Approval Type:** ECA-AIR  
**Project Type:** AIR  
**Business Name:** Taggart Aggregates Ltd.  
**Address:** Mobile Facility  
**Full Address:**  
**Full PDF Link:** <https://www.accessenvironment.ene.gov.on.ca/instruments/1998-B6BKSQ-14.pdf>  
**PDF Site Location:**

**MOE District:**  
**City:**  
**Longitude:**  
**Latitude:**  
**Geometry X:**  
**Geometry Y:**

---

**Site:** Taggart Miller Environmental Services Inc.  
Ottawa ON K2P 1P9

**Database:**  
ECA

**Approval No:** 4742-B3ULFF  
**Approval Date:** 2019-03-07  
**Status:** Approved  
**Record Type:** ECA  
**Link Source:** IDS  
**SWP Area Name:**  
**Approval Type:** ECA-INDUSTRIAL SEWAGE WORKS  
**Project Type:** INDUSTRIAL SEWAGE WORKS  
**Business Name:** Taggart Miller Environmental Services Inc.  
**Address:**  
**Full Address:**  
**Full PDF Link:** <https://www.accessenvironment.ene.gov.on.ca/instruments/9364-AW7KFR-13.pdf>  
**PDF Site Location:**

**MOE District:**  
**City:**  
**Longitude:**  
**Latitude:**  
**Geometry X:**  
**Geometry Y:**

---

**Site:** City of Ottawa  
Elgin St Ottawa ON K2G 6J8

**Database:**  
ECA

**Approval No:** 3479-B58MN9  
**Approval Date:** 2018-10-05  
**Status:** Approved  
**Record Type:** ECA  
**Link Source:** IDS  
**SWP Area Name:**  
**Approval Type:** ECA-MUNICIPAL AND PRIVATE SEWAGE WORKS  
**Project Type:** MUNICIPAL AND PRIVATE SEWAGE WORKS  
**Business Name:** City of Ottawa  
**Address:** Elgin St  
**Full Address:**  
**Full PDF Link:** <https://www.accessenvironment.ene.gov.on.ca/instruments/9153-B4ZNVU-14.pdf>  
**PDF Site Location:**

**MOE District:**  
**City:**  
**Longitude:**  
**Latitude:**  
**Geometry X:**  
**Geometry Y:**

---

**Site:** Claridge Homes (Carson) Inc.  
Ottawa ON K2P 0Y6

**Database:**  
ECA

**Approval No:** 8741-AU3KP5  
**Approval Date:** 2017-12-20  
**Status:** Approved  
**Record Type:** ECA  
**Link Source:** IDS  
**SWP Area Name:**  
**Approval Type:** ECA-MUNICIPAL AND PRIVATE SEWAGE WORKS  
**Project Type:** MUNICIPAL AND PRIVATE SEWAGE WORKS  
**Business Name:** Claridge Homes (Carson) Inc.  
**Address:**  
**Full Address:**

**MOE District:**  
**City:**  
**Longitude:**  
**Latitude:**  
**Geometry X:**  
**Geometry Y:**

---

**Site:** *The Filmore Inc.*  
*Nepean Street Ottawa ON K2A 0E7*

**Database:**  
[ECA](#)

**Approval No:** 9532-62ULPC  
**Approval Date:** 2004-07-14  
**Status:** Approved  
**Record Type:** ECA  
**Link Source:** IDS  
**SWP Area Name:**  
**Approval Type:** ECA-MUNICIPAL AND PRIVATE SEWAGE WORKS  
**Project Type:** MUNICIPAL AND PRIVATE SEWAGE WORKS  
**Business Name:** The Filmore Inc.  
**Address:** Nepean Street  
**Full Address:**  
**Full PDF Link:** <https://www.accessenvironment.ene.gov.on.ca/instruments/4647-5ZMJ4E-14.pdf>  
**PDF Site Location:**

**MOE District:**  
**City:**  
**Longitude:**  
**Latitude:**  
**Geometry X:**  
**Geometry Y:**

---

**Site:** *South Nepean Development Corporation*  
*Rideau Front Ottawa ON K7R 7Y2*

**Database:**  
[ECA](#)

**Approval No:** 8921-7H2KLY  
**Approval Date:** 2008-09-04  
**Status:** Approved  
**Record Type:** ECA  
**Link Source:** IDS  
**SWP Area Name:**  
**Approval Type:** ECA-MUNICIPAL AND PRIVATE SEWAGE WORKS  
**Project Type:** MUNICIPAL AND PRIVATE SEWAGE WORKS  
**Business Name:** South Nepean Development Corporation  
**Address:** Rideau Front  
**Full Address:**  
**Full PDF Link:** <https://www.accessenvironment.ene.gov.on.ca/instruments/1689-7E5JYJ-14.pdf>  
**PDF Site Location:**

**MOE District:**  
**City:**  
**Longitude:**  
**Latitude:**  
**Geometry X:**  
**Geometry Y:**

---

**Site:** *South Nepean Development Corporation*  
*Ottawa ON K1P 0B6*

**Database:**  
[ECA](#)

**Approval No:** 9472-823Q7E  
**Approval Date:** 2010-01-29  
**Status:** Approved  
**Record Type:** ECA  
**Link Source:** IDS  
**SWP Area Name:**  
**Approval Type:** ECA-MUNICIPAL AND PRIVATE SEWAGE WORKS  
**Project Type:** MUNICIPAL AND PRIVATE SEWAGE WORKS  
**Business Name:** South Nepean Development Corporation  
**Address:**  
**Full Address:**  
**Full PDF Link:** <https://www.accessenvironment.ene.gov.on.ca/instruments/1781-7YHPPP-14.pdf>  
**PDF Site Location:**

**MOE District:**  
**City:**  
**Longitude:**  
**Latitude:**  
**Geometry X:**  
**Geometry Y:**

---

**Site:** *Claridge Homes (Cedarview) Inc.*  
*Ottawa ON K2P 0Y6*

**Database:**  
[ECA](#)

**Approval No:** 9183-974NHU  
**Approval Date:** 2013-04-30  
**Status:** Approved  
**Record Type:** ECA  
**Link Source:** IDS  
**SWP Area Name:**

**MOE District:**  
**City:**  
**Longitude:**  
**Latitude:**  
**Geometry X:**  
**Geometry Y:**



**Approval Type:** ECA-MUNICIPAL AND PRIVATE SEWAGE WORKS  
**Project Type:** MUNICIPAL AND PRIVATE SEWAGE WORKS  
**Business Name:** Claridge Homes (Cedarview) Inc.  
**Address:**  
**Full Address:**  
**Full PDF Link:** <https://www.accessenvironment.ene.gov.on.ca/instruments/8046-967RNG-14.pdf>  
**PDF Site Location:**

---

**Site:** **South Nepean Development Corporation**  
**Rideau Front Ottawa ON K7R 7Y2**

**Database:**  
**ECA**

**Approval No:** 2129-7E9PE4  
**Approval Date:** 2008-05-06  
**Status:** Approved  
**Record Type:** ECA  
**Link Source:** IDS  
**SWP Area Name:**  
**Approval Type:** ECA-MUNICIPAL AND PRIVATE SEWAGE WORKS  
**Project Type:** MUNICIPAL AND PRIVATE SEWAGE WORKS  
**Business Name:** South Nepean Development Corporation  
**Address:** Rideau Front  
**Full Address:**  
**Full PDF Link:** <https://www.accessenvironment.ene.gov.on.ca/instruments/5259-7DZPAG-14.pdf>  
**PDF Site Location:**

**MOE District:**  
**City:**  
**Longitude:**  
**Latitude:**  
**Geometry X:**  
**Geometry Y:**

---

**Site:** **Claridge Homes (Clarion Hills) Inc.**  
**Ottawa ON K2P 0Y6**

**Database:**  
**ECA**

**Approval No:** 4038-4Y4LCL  
**Approval Date:** 2001-07-05  
**Status:** Approved  
**Record Type:** ECA  
**Link Source:** IDS  
**SWP Area Name:**  
**Approval Type:** ECA-Municipal and Private Water Works  
**Project Type:** Municipal and Private Water Works  
**Business Name:** Claridge Homes (Clarion Hills) Inc.  
**Address:**  
**Full Address:**  
**Full PDF Link:**  
**PDF Site Location:**

**MOE District:**  
**City:**  
**Longitude:**  
**Latitude:**  
**Geometry X:**  
**Geometry Y:**

---

**Site:** **Taggart Construction Limited**  
**Mobile Facility Ottawa ON K1V 8Y3**

**Database:**  
**ECA**

**Approval No:** 0636-7KEL2F  
**Approval Date:** 2008-11-19  
**Status:** Approved  
**Record Type:** ECA  
**Link Source:** IDS  
**SWP Area Name:**  
**Approval Type:** ECA-AIR  
**Project Type:** AIR  
**Business Name:** Taggart Construction Limited  
**Address:** Mobile Facility  
**Full Address:**  
**Full PDF Link:** <https://www.accessenvironment.ene.gov.on.ca/instruments/8556-6XWUA3-14.pdf>  
**PDF Site Location:**

**MOE District:**  
**City:**  
**Longitude:**  
**Latitude:**  
**Geometry X:**  
**Geometry Y:**

---

**Site:** **South Nepean Development Corporation**  
**Rideau Front Ottawa ON K7R 7Y2**

**Database:**  
**ECA**

**Approval No:** 5063-7E9PL8  
**MOE District:**

**Approval Date:** 2008-05-06  
**Status:** Approved  
**Record Type:** ECA  
**Link Source:** IDS  
**SWP Area Name:**  
**Approval Type:** ECA-Municipal Drinking Water Systems  
**Project Type:** Municipal Drinking Water Systems  
**Business Name:** South Nepean Development Corporation  
**Address:** Rideau Front  
**Full Address:**  
**Full PDF Link:**  
**PDF Site Location:**

**City:**  
**Longitude:**  
**Latitude:**  
**Geometry X:**  
**Geometry Y:**

---

**Site:** **Claridge Homes (Rockcliffe Mews) Inc.**  
**Ottawa ON K2P 0Y6**

**Database:**  
**ECA**

**Approval No:** 4048-4VFRHS  
**Approval Date:** 2001-04-03  
**Status:** Approved  
**Record Type:** ECA  
**Link Source:** IDS  
**SWP Area Name:**  
**Approval Type:** ECA-MUNICIPAL AND PRIVATE SEWAGE WORKS  
**Project Type:** MUNICIPAL AND PRIVATE SEWAGE WORKS  
**Business Name:** Claridge Homes (Rockcliffe Mews) Inc.  
**Address:**  
**Full Address:**  
**Full PDF Link:** <https://www.accessenvironment.ene.gov.on.ca/instruments/4768-4VEQD2-14.pdf>  
**PDF Site Location:**

**MOE District:**  
**City:**  
**Longitude:**  
**Latitude:**  
**Geometry X:**  
**Geometry Y:**

---

**Site:** **Claridge Homes (Rockcliffe Mews) Inc.**  
**Ottawa ON K2P 0Y6**

**Database:**  
**ECA**

**Approval No:** 5073-4VFQUZ  
**Approval Date:** 2001-04-03  
**Status:** Approved  
**Record Type:** ECA  
**Link Source:** IDS  
**SWP Area Name:**  
**Approval Type:** ECA-Municipal and Private Water Works  
**Project Type:** Municipal and Private Water Works  
**Business Name:** Claridge Homes (Rockcliffe Mews) Inc.  
**Address:**  
**Full Address:**  
**Full PDF Link:**  
**PDF Site Location:**

**MOE District:**  
**City:**  
**Longitude:**  
**Latitude:**  
**Geometry X:**  
**Geometry Y:**

---

**Site:** **Claridge Homes (Clarion Hills) Inc.**  
**Ottawa ON K2P 0Y6**

**Database:**  
**ECA**

**Approval No:** 1177-4Y4LGJ  
**Approval Date:** 2001-07-05  
**Status:** Approved  
**Record Type:** ECA  
**Link Source:** IDS  
**SWP Area Name:**  
**Approval Type:** ECA-MUNICIPAL AND PRIVATE SEWAGE WORKS  
**Project Type:** MUNICIPAL AND PRIVATE SEWAGE WORKS  
**Business Name:** Claridge Homes (Clarion Hills) Inc.  
**Address:**  
**Full Address:**  
**Full PDF Link:** <https://www.accessenvironment.ene.gov.on.ca/instruments/6213-4Y3PCG-14.pdf>  
**PDF Site Location:**

**MOE District:**  
**City:**  
**Longitude:**  
**Latitude:**  
**Geometry X:**  
**Geometry Y:**

**Site:** City of Ottawa  
Somerset St W Ottawa ON K1P 1J1

**Database:**  
ECA

**Approval No:** 0195-8HMLH2  
**Approval Date:** 2011-06-15  
**Status:** Approved  
**Record Type:** ECA  
**Link Source:** IDS  
**SWP Area Name:**  
**Approval Type:** ECA-MUNICIPAL AND PRIVATE SEWAGE WORKS  
**Project Type:** MUNICIPAL AND PRIVATE SEWAGE WORKS  
**Business Name:** City of Ottawa  
**Address:** Somerset St W  
**Full Address:**  
**Full PDF Link:** <https://www.accessenvironment.ene.gov.on.ca/instruments/3106-8HFGKN-14.pdf>  
**PDF Site Location:**

**MOE District:**  
**City:**  
**Longitude:**  
**Latitude:**  
**Geometry X:**  
**Geometry Y:**

**Site:** Bell Canada  
VARIOUS BELL CANADA MANHOLES AND ACCESS CHAMBERS WITHIN THE MOE NORTHERN REGION (SEE SCHEDULE "B") ON K1P 6L9

**Database:**  
GEN

**Generator No:** ONR000306  
**SIC Code:** 517110, 517210, 517510  
**SIC Description:** WIRED TELECOMMUNICATIONS CARRIERS, WIRELESS TELECOMMUNICATIONS CARRIERS (EXCEPT SATELLITE), 517510  
**Approval Years:** 2015  
**PO Box No:**  
**Country:** Canada  
**Status:**  
**Co Admin:** Julie Labelle  
**Choice of Contact:** CO\_ADMIN  
**Phone No Admin:** 514-870-0688 Ext.  
**Contam. Facility:** No  
**MHSW Facility:** No

**Detail(s)**

**Waste Class:** 221  
**Waste Class Desc:** LIGHT FUELS  
**Waste Class:** 252  
**Waste Class Desc:** WASTE OILS & LUBRICANTS  
**Waste Class:** 253  
**Waste Class Desc:** EMULSIFIED OILS  
**Waste Class:** 150  
**Waste Class Desc:** INERT INORGANIC WASTES  
**Waste Class:** 251  
**Waste Class Desc:** OIL SKIMMINGS & SLUDGES

**Site:** Bell Canada  
VARIOUS BELL CANADA MANHOLES AND ACCESS CHAMBERS WITHIN THE MOE EASTERN REG. (SEE SCHEDULE "B") ON K1P 6L9

**Database:**  
GEN

**Generator No:** ONR000304  
**SIC Code:** 517110, 517210, 517510  
**SIC Description:** WIRED TELECOMMUNICATIONS CARRIERS, WIRELESS TELECOMMUNICATIONS CARRIERS (EXCEPT SATELLITE), 517510  
**Approval Years:** 2014  
**PO Box No:**  
**Country:** Canada  
**Status:**  
**Co Admin:** Julie Labelle  
**Choice of Contact:** CO\_OFFICIAL  
**Phone No Admin:** 514-870-0688 Ext.  
**Contam. Facility:** No  
**MHSW Facility:** No

**Detail(s)**

**Waste Class:** 253

**Waste Class Desc:** EMULSIFIED OILS  
**Waste Class:** 252  
**Waste Class Desc:** WASTE OILS & LUBRICANTS  
**Waste Class:** 221  
**Waste Class Desc:** LIGHT FUELS  
**Waste Class:** 251  
**Waste Class Desc:** OIL SKIMMINGS & SLUDGES  
**Waste Class:** 150  
**Waste Class Desc:** INERT INORGANIC WASTES  
**Waste Class:** 241  
**Waste Class Desc:** HALOGENATED SOLVENTS

---

**Site:** *Bell Canada*  
**VARIOUS BELL CANADA MANHOLES AND ACCESS CHAMBERS WITHIN THE MOE NORTHERN REGION (SEE SCHEDULE "B") ON K1P 6L9**

**Database:**  
**GEN**

**Generator No:** ONR000306  
**SIC Code:** 517110, 517210, 517510  
**SIC Description:** WIRED TELECOMMUNICATIONS CARRIERS, WIRELESS TELECOMMUNICATIONS CARRIERS (EXCEPT SATELLITE), 517510  
**Approval Years:** 2014  
**PO Box No:**  
**Country:** Canada

**Status:**  
**Co Admin:** Julie Labelle  
**Choice of Contact:** CO\_OFFICIAL  
**Phone No Admin:** 514-870-0688 Ext.  
**Contam. Facility:** No  
**MHSW Facility:** No

**Detail(s)**

**Waste Class:** 150  
**Waste Class Desc:** INERT INORGANIC WASTES  
**Waste Class:** 252  
**Waste Class Desc:** WASTE OILS & LUBRICANTS  
**Waste Class:** 221  
**Waste Class Desc:** LIGHT FUELS  
**Waste Class:** 253  
**Waste Class Desc:** EMULSIFIED OILS  
**Waste Class:** 251  
**Waste Class Desc:** OIL SKIMMINGS & SLUDGES

---

**Site:** *Bell Canada*  
**VARIOUS BELL CANADA MANHOLES AND ACCESS CHAMBERS WITHIN THE MOE EASTERN REG. (SEE SCHEDULE "B") ON**

**Database:**  
**GEN**

**Generator No:** ONR000304  
**SIC Code:** 517110, 517210, 517510  
**SIC Description:** WIRED TELECOMMUNICATIONS CARRIERS, WIRELESS TELECOMMUNICATIONS CARRIERS (EXCEPT SATELLITE)  
**Approval Years:** 2013  
**PO Box No:**  
**Country:**

**Status:**  
**Co Admin:**  
**Choice of Contact:**  
**Phone No Admin:**  
**Contam. Facility:**  
**MHSW Facility:**

**Detail(s)**

**Waste Class:** 251  
**Waste Class Desc:** OIL SKIMMINGS & SLUDGES

**Waste Class:** 252  
**Waste Class Desc:** WASTE OILS & LUBRICANTS

**Waste Class:** 150  
**Waste Class Desc:** INERT INORGANIC WASTES

**Waste Class:** 253  
**Waste Class Desc:** EMULSIFIED OILS

**Waste Class:** 221  
**Waste Class Desc:** LIGHT FUELS

---

**Site:** *Bell Canada*  
**VARIOUS BELL CANADA MANHOLES AND ACCESS CHAMBERS WITHIN THE MOE EASTERN REG. (SEE SCHEDULE "B") ON K1P 6L9**

**Database:**  
**GEN**

**Generator No:** ONR000304  
**SIC Code:** 517110, 517210, 517510  
**SIC Description:** WIRED TELECOMMUNICATIONS CARRIERS, WIRELESS TELECOMMUNICATIONS CARRIERS (EXCEPT SATELLITE), 517510

**Approval Years:** 2015  
**PO Box No:**  
**Country:** Canada

**Status:**  
**Co Admin:** Julie Labelle  
**Choice of Contact:** CO\_ADMIN

**Phone No Admin:** 514-870-0688 Ext.  
**Contam. Facility:** No  
**MHSW Facility:** No

**Detail(s)**

**Waste Class:** 251  
**Waste Class Desc:** OIL SKIMMINGS & SLUDGES

**Waste Class:** 253  
**Waste Class Desc:** EMULSIFIED OILS

**Waste Class:** 252  
**Waste Class Desc:** WASTE OILS & LUBRICANTS

**Waste Class:** 221  
**Waste Class Desc:** LIGHT FUELS

**Waste Class:** 241  
**Waste Class Desc:** HALOGENATED SOLVENTS

**Waste Class:** 150  
**Waste Class Desc:** INERT INORGANIC WASTES

---

**Site:** *Bell Canada*  
**VARIOUS BELL CANADA MANHOLES AND ACCESS CHAMBERS WITHIN THE MOE NORTHERN REGION (SEE SCHEDULE "B") ON K1P 6L9**

**Database:**  
**GEN**

**Generator No:** ONR000306  
**SIC Code:** 517110, 517210, 517510  
**SIC Description:** WIRED TELECOMMUNICATIONS CARRIERS, WIRELESS TELECOMMUNICATIONS CARRIERS (EXCEPT SATELLITE), 517510

**Approval Years:** 2016  
**PO Box No:**  
**Country:** Canada

**Status:**  
**Co Admin:** Chloé Lamothe-Luneau  
**Choice of Contact:** CO\_ADMIN

**Phone No Admin:** 514-391-1021 Ext.  
**Contam. Facility:** No  
**MHSW Facility:** No

**Detail(s)**

**Waste Class:** 253  
**Waste Class Desc:** EMULSIFIED OILS

**Waste Class:** 252  
**Waste Class Desc:** WASTE OILS & LUBRICANTS

**Waste Class:** 150  
**Waste Class Desc:** INERT INORGANIC WASTES

**Waste Class:** 251  
**Waste Class Desc:** OIL SKIMMINGS & SLUDGES

**Waste Class:** 221  
**Waste Class Desc:** LIGHT FUELS

---

**Site:** *Bell Canada*  
*VARIOUS BELL CANADA MANHOLES AND ACCESS CHAMBERS WITHIN THE MOE EASTERN REG. (SEE SCHEDULE "B") ON K1P 6L9*

**Database:**  
*GEN*

**Generator No:** ONR000304  
**SIC Code:** 517110, 517210, 517510  
**SIC Description:** WIRED TELECOMMUNICATIONS CARRIERS, WIRELESS TELECOMMUNICATIONS CARRIERS (EXCEPT SATELLITE), 517510

**Approval Years:** 2016  
**PO Box No:**  
**Country:** Canada

**Status:**  
**Co Admin:** Chloé Lamothe-Luneau  
**Choice of Contact:** CO\_ADMIN

**Phone No Admin:** 514-391-1021 Ext.  
**Contam. Facility:** No  
**MHSW Facility:** No

**Detail(s)**

**Waste Class:** 253  
**Waste Class Desc:** EMULSIFIED OILS

**Waste Class:** 150  
**Waste Class Desc:** INERT INORGANIC WASTES

**Waste Class:** 221  
**Waste Class Desc:** LIGHT FUELS

**Waste Class:** 252  
**Waste Class Desc:** WASTE OILS & LUBRICANTS

**Waste Class:** 241  
**Waste Class Desc:** HALOGENATED SOLVENTS

**Waste Class:** 251  
**Waste Class Desc:** OIL SKIMMINGS & SLUDGES

---

**Site:** *PUBLIC WORKS CANADA*  
*LORNE BUILDING; ELGIN STREET OTTAWA ON*

**Database:**  
*NPCB*

**Company Code:** O3082  
**Industry:** Public Works Canada  
**Site Status:**  
**Transaction Date:** 10/11/1991  
**Inspection Date:** 3/14/1991

---

**Site:** *PUBLIC WORKS CANADA*  
*LORNE BUILDING ELGIN STREET OTTAWA ON*

**Database:**  
*NPCB*

**Company Code:** O3082  
**Industry:** PUBLICS WORKS CANADA  
**Site Status:** FEDERAL FACILITIES (IN USE)  
**Transaction Date:** 6/16/1999  
**Inspection Date:** 11/2/1999

---

**Site:** *Claridge Homes (Leitrim) Inc.*  
*ON*

**Database:**  
*PTTW*

**EBR Registry No:** 011-1598  
**Ministry Ref No:** 2138-8AUM2F  
**Notice Type:** Instrument Decision  
**Notice Stage:**  
**Notice Date:** December 02, 2014  
**Proposal Date:** November 05, 2010  
**Year:** 2010  
**Instrument Type:** (OWRA s. 34) - Permit to Take Water  
**Off Instrument Name:**  
**Posted By:**  
**Company Name:** Claridge Homes (Leitrim) Inc.  
**Site Address:**  
**Location Other:**  
**Proponent Name:**  
**Proponent Address:** 2001 210 Gladstone avenue, Ottawa Ontario, Canada K2P 0Y6  
**Comment Period:**  
**URL:**

**Decision Posted:**  
**Exception Posted:**  
**Section:**  
**Act 1:**  
**Act 2:**  
**Site Location Map:**

**Site Location Details:**

Part of Lot 19 Address: Lot: part of 19, Concession: V, Ottawa, City District Office: Ottawa + + + + Part of Lots 17, 18 and 19 Concession V Address: Lot: Part of 17, 18, 19 & 20, Concession: V, Ottawa, City District Office: Ottawa + + + + Part of Lots 17 and 18, Concession V Address: Lot: Part of Lots 17 and 18, Concession: Concession V, Ottawa, City District Office: Ottawa CITY OF OTTAWA

---

**Site:** **Claridge Homes (Bruyere) Inc.**  
**ON**

**Database:**  
**PTTW**

**EBR Registry No:** 012-3353  
**Ministry Ref No:** 0267-9SKPP8  
**Notice Type:** Instrument Decision  
**Notice Stage:**  
**Notice Date:** February 03, 2016  
**Proposal Date:** January 09, 2015  
**Year:** 2015  
**Instrument Type:** (OWRA s. 34) - Permit to Take Water  
**Off Instrument Name:**  
**Posted By:**  
**Company Name:** Claridge Homes (Bruyere) Inc.  
**Site Address:**  
**Location Other:**  
**Proponent Name:**  
**Proponent Address:** 210 Gladstone avenue, Suite 2001, Ottawa Ontario, Canada K2P 0Y6  
**Comment Period:**  
**URL:**

**Decision Posted:**  
**Exception Posted:**  
**Section:**  
**Act 1:**  
**Act 2:**  
**Site Location Map:**

**Site Location Details:**

316-334 Bruyere Street and 317-321 St. Andrew Street Address: 316-334 Bruyere St 316-334 Bruyere Street and 317-321 St. Andrew Street, Ottawa, City District Office: Ottawa GeoReference: Zone: 18, UTM Easting: 446210, UTM Northing: 5031528, , Site #: 0245-9B7NJV CITY OF OTTAWA

---

**Site:** **CLARIDGE HOMES (CARSON) INC.**  
**No Municipal Address Ottawa ON**

**Database:**  
**RSC**

**RSC ID:** 223098  
**RA No:**  
**RSC Type:** Phase 1 and 2 RSC  
**Curr Property Use:** Agricultural/Other  
**Ministry District:** Ottawa District Office  
**Filing Date:** 2017/03/24  
**Date Ack:**  
**Date Returned:**  
**Restoration Type:**  
**Soil Type:**  
**Criteria:**  
**CPU Issued Sect**

**Cert Date:**  
**Cert Prop Use No:**  
**Intended Prop Use:** Residential  
**Qual Person Name:** ADRIAN MENYHART  
**Stratified (Y/N):**  
**Audit (Y/N):**  
**Entire Leg Prop. (Y/N):**  
**Accuracy Estimate:**  
**Telephone:**  
**Fax:**  
**Email:**

1686:  
**Asmt Roll No:** 061460021514215  
**Prop ID No (PIN):** 04352-2075 (LT),  
 04352-2076 (LT),  
 04352-2077 (LT)  
**Property Municipal Address:** No Municipal Address  
**Mailing Address:**  
**Latitude & Latitude:**  
**UTM Coordinates:**  
**Consultant:**  
**Legal Desc:**  
**Measurement Method:**  
**Applicable Standards:**  
**RSC PDF:** <https://www.lrcsde.lrc.gov.on.ca/BFISWebPublic/pub/viewDocument.action?attachmentId=76631&fileName=BROWNFIELDS-E.pdf>

**Document(s) Detail**

**Document Heading:** Supporting Documents  
**Document Name:** Plan of Survey - January 2017.pdf  
**Document Type:** A Current plan of Survey  
**Document Link:** <https://www.lrcsde.lrc.gov.on.ca/BFISWebPublic/pub/viewDocument.action?attachmentId=76633&fileName=Plan+of+Survey+-+January+2017.pdf>

**Document Heading:** Supporting Documents  
**Document Name:** Phase II CSM Feb 2017.pdf  
**Document Type:** Phase 2 Conceptual Site Model  
**Document Link:** <https://www.lrcsde.lrc.gov.on.ca/BFISWebPublic/pub/viewDocument.action?attachmentId=76638&fileName=Phase+II+CSM+Feb+2017.pdf>

**Document Heading:** Supporting Documents  
**Document Name:** APECTable.pdf  
**Document Type:** Area(s) of Potential Environmental Concern  
**Document Link:** <https://www.lrcsde.lrc.gov.on.ca/BFISWebPublic/pub/viewDocument.action?attachmentId=78676&fileName=APECTable.pdf>

**Document Heading:** Supporting Documents  
**Document Name:** Table of Current and Past Uses.pdf  
**Document Type:** Table of Current and Past Property Use  
**Document Link:** <https://www.lrcsde.lrc.gov.on.ca/BFISWebPublic/pub/viewDocument.action?attachmentId=76636&fileName=Table+of+Current+and+Past+Uses.pdf>

**Document Heading:** Supporting Documents  
**Document Name:** LawyersLetter.pdf  
**Document Type:** Lawyer's letter consisting of a legal description of the property  
**Document Link:** <https://www.lrcsde.lrc.gov.on.ca/BFISWebPublic/pub/viewDocument.action?attachmentId=78675&fileName=LawyersLetter.pdf>

**Document Heading:** Supporting Documents  
**Document Name:** certificatestatus.pdf  
**Document Type:** Certificate of Status  
**Document Link:** <https://www.lrcsde.lrc.gov.on.ca/BFISWebPublic/pub/viewDocument.action?attachmentId=76632&fileName=certificatestatus.pdf>

**Document Heading:** Supporting Documents  
**Document Name:** Transfer.pdf  
**Document Type:** Copy of any deed(s), transfer(s) or other document(s)  
**Document Link:** <https://www.lrcsde.lrc.gov.on.ca/BFISWebPublic/pub/viewDocument.action?attachmentId=78674&fileName=Transfer.pdf>

**Site:** CLARIDGE HOMES (245 RIDEAU) INC.  
 No Municipal Address Ottawa ON

**Database:**  
 RSC

**RSC ID:** 231292  
**RA No:**  
**RSC Type:** Phase 1 and 2 RSC  
**Curr Property Use:** Commercial  
**Ministry District:** Ottawa District Office  
**Filing Date:** 2022/05/12

**Cert Date:**  
**Cert Prop Use No:**  
**Intended Prop Use:** Residential  
**Qual Person Name:** MICHAEL BEAUDOIN  
**Stratified (Y/N):**  
**Audit (Y/N):**



**Date Ack:**  
**Date Returned:**  
**Restoration Type:**  
**Soil Type:**  
**Criteria:**  
**CPU Issued Sect**  
**1686:**  
**Asmt Roll No:**

061402060103700,  
061402060103800,  
061402060110700,  
061402060110801,  
061402060103500  
04214-0211 (LT)  
No Municipal Address

**Entire Leg Prop. (Y/N):**  
**Accuracy Estimate:**  
**Telephone:**  
**Fax:**  
**Email:**

**Prop ID No (PIN):**  
**Property Municipal Address:**  
**Mailing Address:**  
**Latitude & Longitude:**  
**UTM Coordinates:**  
**Consultant:**  
**Legal Desc:**  
**Measurement Method:**  
**Applicable Standards:**  
**RSC PDF:**

<https://www.lrcsde.lrc.gov.on.ca/BFISWebPublic/pub/viewDocument.action?attachmentId=162352&fileName=BROWNFIELDS-E.pdf>

**Document(s) Detail**

**Document Heading:** Supporting Documents  
**Document Name:** Lawyers Letter.pdf  
**Document Type:** Lawyer's letter consisting of a legal description of the property  
**Document Link:** <https://www.lrcsde.lrc.gov.on.ca/BFISWebPublic/pub/viewDocument.action?attachmentId=162360&fileName=Lawyers+Letter.pdf>

**Document Heading:** Supporting Documents  
**Document Name:** APEC Table.pdf  
**Document Type:** Area(s) of Potential Environmental Concern  
**Document Link:** <https://www.lrcsde.lrc.gov.on.ca/BFISWebPublic/pub/viewDocument.action?attachmentId=162353&fileName=APEC+Table.pdf>

**Document Heading:** Supporting Documents  
**Document Name:** Survey Plan.pdf  
**Document Type:** A Current plan of Survey  
**Document Link:** <https://www.lrcsde.lrc.gov.on.ca/BFISWebPublic/pub/viewDocument.action?attachmentId=162354&fileName=Survey+Plan.pdf>

**Document Heading:** Supporting Documents  
**Document Name:** Land Use History.pdf  
**Document Type:** Table of Current and Past Property Use  
**Document Link:** <https://www.lrcsde.lrc.gov.on.ca/BFISWebPublic/pub/viewDocument.action?attachmentId=162355&fileName=Land+Use+History.pdf>

**Document Heading:** Supporting Documents  
**Document Name:** CofS and LPs.pdf  
**Document Type:** Certificate of Status  
**Document Link:** <https://www.lrcsde.lrc.gov.on.ca/BFISWebPublic/pub/viewDocument.action?attachmentId=162361&fileName=CofS+and+LPs.pdf>

**Document Heading:** Supporting Documents  
**Document Name:** Transfer.pdf  
**Document Type:** Copy of any deed(s), transfer(s) or other document(s)  
**Document Link:** <https://www.lrcsde.lrc.gov.on.ca/BFISWebPublic/pub/viewDocument.action?attachmentId=162362&fileName=Transfer.pdf>

**Document Heading:** Supporting Documents  
**Document Name:** CSM.pdf  
**Document Type:** Phase 2 Conceptual Site Model  
**Document Link:** <https://www.lrcsde.lrc.gov.on.ca/BFISWebPublic/pub/viewDocument.action?attachmentId=162358&fileName=CSM.pdf>

**Ref No:** 2862-9XEKED  
**Site No:** 0706-92ET4A  
**Incident Dt:** 6/12/2015  
**Year:**  
**Incident Cause:** Leak/Break  
**Incident Event:**  
**Contaminant Code:** 15  
**Contaminant Name:** HYDRAULIC OIL

**Discharger Report:**  
**Material Group:**  
**Health/Env Conseq:**  
**Client Type:**  
**Sector Type:**  
**Agency Involved:**  
**Nearest Watercourse:**  
**Site Address:** Road allowance between Broken Front Concessions C and D in front of Lot D geographic township of Nepean

**Contaminant Limit 1:**  
**Contam Limit Freq 1:**  
**Contaminant UN No 1:**  
**Environment Impact:**  
**Nature of Impact:** Land  
**Receiving Medium:**  
**Receiving Env:**  
**MOE Response:** N  
**Dt MOE Arvl on Scn:**  
**MOE Reported Dt:** 6/12/2015  
**Dt Document Closed:**  
**Incident Reason:** Equipment Failure  
**Site Name:** Ottawa Light Rail Transit - East Portal  
**Site County/District:**  
**Site Geo Ref Meth:** 1-10 metres eg. Good Quality GPS  
**Incident Summary:** OLRT: hyd oil to grd, ctnd clng 2 L  
**Contaminant Qty:** 2 L

**Site District Office:**  
**Site Postal Code:** NA  
**Site Region:**  
**Site Municipality:** Ottawa  
**Site Lot:**  
**Site Conc:**  
**Northing:** 5030149  
**Easting:** 446343  
**Site Geo Ref Accu:** GIS Software  
**Site Map Datum:** NAD83  
**SAC Action Class:** Land Spills  
**Source Type:**

---

**Site:** City of Ottawa  
between O'Connor St & Bank St Ottawa ON

**Database:**  
SPL

**Ref No:** 8730-97QGQG  
**Site No:**  
**Incident Dt:** 15-MAY-13  
**Year:**  
**Incident Cause:** Leak/Break  
**Incident Event:**  
**Contaminant Code:** 27  
**Contaminant Name:** COOLANT N.O.S.  
**Contaminant Limit 1:**  
**Contam Limit Freq 1:**  
**Contaminant UN No 1:**  
**Environment Impact:** Not Anticipated  
**Nature of Impact:** Surface Water Pollution  
**Receiving Medium:**  
**Receiving Env:**  
**MOE Response:** No Field Response  
**Dt MOE Arvl on Scn:**  
**MOE Reported Dt:** 15-MAY-13  
**Dt Document Closed:**  
**Incident Reason:** Equipment Failure  
**Site Name:** Albert Street<UNOFFICIAL>  
**Site County/District:**  
**Site Geo Ref Meth:**  
**Incident Summary:** OC Transpo Bus, 20 L coolant to c/b  
**Contaminant Qty:** 20 L

**Discharger Report:**  
**Material Group:**  
**Health/Env Conseq:**  
**Client Type:**  
**Sector Type:** Motor Vehicle  
**Agency Involved:**  
**Nearest Watercourse:**  
**Site Address:** between O'Connor St & Bank St  
**Site District Office:**  
**Site Postal Code:**  
**Site Region:**  
**Site Municipality:** Ottawa  
**Site Lot:**  
**Site Conc:**  
**Northing:**  
**Easting:**  
**Site Geo Ref Accu:**  
**Site Map Datum:**  
**SAC Action Class:** Watercourse Spills  
**Source Type:**

---

**Site:** City of Ottawa  
Lisgar Road at Willingdon Ottawa ON

**Database:**  
SPL

**Ref No:** 0036-858LXT  
**Site No:**  
**Incident Dt:**  
**Year:**  
**Discharger Report:**  
**Material Group:**  
**Health/Env Conseq:**  
**Client Type:**

<b>Incident Cause:</b>	Discharge Or Bypass To A Watercourse	<b>Sector Type:</b>	Sewer
<b>Incident Event:</b>		<b>Agency Involved:</b>	
<b>Contaminant Code:</b>	44	<b>Nearest Watercourse:</b>	
<b>Contaminant Name:</b>	SEWAGE,RAW UNCHLORINATED	<b>Site Address:</b>	
<b>Contaminant Limit 1:</b>		<b>Site District Office:</b>	
<b>Contam Limit Freq 1:</b>		<b>Site Postal Code:</b>	
<b>Contaminant UN No 1:</b>		<b>Site Region:</b>	
<b>Environment Impact:</b>	Possible	<b>Site Municipality:</b>	
<b>Nature of Impact:</b>	Surface Water Pollution	<b>Site Lot:</b>	
<b>Receiving Medium:</b>		<b>Site Conc:</b>	
<b>Receiving Env:</b>		<b>Northing:</b>	
<b>MOE Response:</b>		<b>Easting:</b>	
<b>Dt MOE Arvl on Scn:</b>		<b>Site Geo Ref Accu:</b>	
<b>MOE Reported Dt:</b>	5/7/2010	<b>Site Map Datum:</b>	
<b>Dt Document Closed:</b>		<b>SAC Action Class:</b>	Watercourse Spills
<b>Incident Reason:</b>	Unknown - Reason not determined	<b>Source Type:</b>	
<b>Site Name:</b>	Willingdon Site overflow manhole<UNOFFICIAL>		
<b>Site County/District:</b>			
<b>Site Geo Ref Meth:</b>			
<b>Incident Summary:</b>	City of Ottawa, 24.8m³ raw unchl swg to Ottawa R, April 23		
<b>Contaminant Qty:</b>	24.8 m3		

**Site:** Shell Canada Products Limited  
Shell Canada Ottawa ON **Database:**  
SPL

<b>Ref No:</b>	6267-5M2K7H	<b>Discharger Report:</b>	
<b>Site No:</b>		<b>Material Group:</b>	Oil
<b>Incident Dt:</b>	4/28/2003	<b>Health/Env Conseq:</b>	
<b>Year:</b>		<b>Client Type:</b>	
<b>Incident Cause:</b>		<b>Sector Type:</b>	
<b>Incident Event:</b>		<b>Agency Involved:</b>	
<b>Contaminant Code:</b>	12	<b>Nearest Watercourse:</b>	
<b>Contaminant Name:</b>	GASOLINE	<b>Site Address:</b>	
<b>Contaminant Limit 1:</b>		<b>Site District Office:</b>	Ottawa
<b>Contam Limit Freq 1:</b>		<b>Site Postal Code:</b>	
<b>Contaminant UN No 1:</b>		<b>Site Region:</b>	Eastern
<b>Environment Impact:</b>	Possible	<b>Site Municipality:</b>	Ottawa
<b>Nature of Impact:</b>	Other Impact(s)	<b>Site Lot:</b>	
<b>Receiving Medium:</b>	Land	<b>Site Conc:</b>	
<b>Receiving Env:</b>		<b>Northing:</b>	
<b>MOE Response:</b>		<b>Easting:</b>	
<b>Dt MOE Arvl on Scn:</b>		<b>Site Geo Ref Accu:</b>	
<b>MOE Reported Dt:</b>	4/28/2003	<b>Site Map Datum:</b>	
<b>Dt Document Closed:</b>		<b>SAC Action Class:</b>	Spills
<b>Incident Reason:</b>		<b>Source Type:</b>	
<b>Site Name:</b>	LOADING RACK 1<UNOFFICIAL>		
<b>Site County/District:</b>			
<b>Site Geo Ref Meth:</b>			
<b>Incident Summary:</b>	Shell - 1L gasoline		
<b>Contaminant Qty:</b>	1 L		

**Site:** SHELL CANADA PRODUCTS LTD.  
TANK TRUCK (CARGO) OTTAWA CITY ON **Database:**  
SPL

<b>Ref No:</b>	84404	<b>Discharger Report:</b>	
<b>Site No:</b>		<b>Material Group:</b>	
<b>Incident Dt:</b>	4/21/1993	<b>Health/Env Conseq:</b>	
<b>Year:</b>		<b>Client Type:</b>	
<b>Incident Cause:</b>	VALVE/FITTING LEAK OR FAILURE	<b>Sector Type:</b>	
<b>Incident Event:</b>		<b>Agency Involved:</b>	
<b>Contaminant Code:</b>		<b>Nearest Watercourse:</b>	
<b>Contaminant Name:</b>		<b>Site Address:</b>	
<b>Contaminant Limit 1:</b>		<b>Site District Office:</b>	
<b>Contam Limit Freq 1:</b>		<b>Site Postal Code:</b>	
<b>Contaminant UN No 1:</b>		<b>Site Region:</b>	
<b>Environment Impact:</b>	NOT ANTICIPATED	<b>Site Municipality:</b>	20101
<b>Nature of Impact:</b>		<b>Site Lot:</b>	

**Receiving Medium:** LAND  
**Receiving Env:**  
**MOE Response:**  
**Dt MOE Arvl on Scn:**  
**MOE Reported Dt:** 4/22/1993  
**Dt Document Closed:**  
**Incident Reason:** ERROR  
**Site Name:**  
**Site County/District:**  
**Site Geo Ref Meth:**  
**Incident Summary:** SHELL CANADA - 40 L OF AVIATION FUEL AT GATE A DUE TO TRUCK LEAK  
**Contaminant Qty:**

**Site Conc:**  
**Northing:**  
**Easting:**  
**Site Geo Ref Accu:**  
**Site Map Datum:**  
**SAC Action Class:**  
**Source Type:**

---

**Site:** SHELL CANADA PRODUCTS LTD.  
TANK TRUCK (CARGO) OTTAWA CITY ON

**Database:**  
SPL

**Ref No:** 81843  
**Site No:**  
**Incident Dt:** 2/14/1993  
**Year:**  
**Incident Cause:** VALVE/FITTING LEAK OR FAILURE  
**Incident Event:**  
**Contaminant Code:**  
**Contaminant Name:**  
**Contaminant Limit 1:**  
**Contam Limit Freq 1:**  
**Contaminant UN No 1:**  
**Environment Impact:** NOT ANTICIPATED  
**Nature of Impact:**  
**Receiving Medium:** LAND  
**Receiving Env:**  
**MOE Response:**  
**Dt MOE Arvl on Scn:**  
**MOE Reported Dt:** 2/14/1993  
**Dt Document Closed:**  
**Incident Reason:** UNKNOWN  
**Site Name:**  
**Site County/District:**  
**Site Geo Ref Meth:**  
**Incident Summary:** SHELL CANADA - 20 L OF AVIATION FUEL TO RAMP DUE TO TRUCK LEAK  
**Contaminant Qty:**

**Discharger Report:**  
**Material Group:**  
**Health/Env Conseq:**  
**Client Type:**  
**Sector Type:**  
**Agency Involved:**  
**Nearest Watercourse:**  
**Site Address:**  
**Site District Office:**  
**Site Postal Code:**  
**Site Region:**  
**Site Municipality:** 20101  
**Site Lot:**  
**Site Conc:**  
**Northing:**  
**Easting:**  
**Site Geo Ref Accu:**  
**Site Map Datum:**  
**SAC Action Class:**  
**Source Type:**

---

**Site:** SHELL CANADA PRODUCTS LTD.  
TANK TRUCK (CARGO) OTTAWA CITY ON

**Database:**  
SPL

**Ref No:** 81836  
**Site No:**  
**Incident Dt:** 2/14/1993  
**Year:**  
**Incident Cause:** PIPE/HOSE LEAK  
**Incident Event:**  
**Contaminant Code:**  
**Contaminant Name:**  
**Contaminant Limit 1:**  
**Contam Limit Freq 1:**  
**Contaminant UN No 1:**  
**Environment Impact:** NOT ANTICIPATED  
**Nature of Impact:**  
**Receiving Medium:** LAND  
**Receiving Env:**  
**MOE Response:**  
**Dt MOE Arvl on Scn:**  
**MOE Reported Dt:** 2/14/1993  
**Dt Document Closed:**  
**Incident Reason:** ERROR  
**Site Name:**  
**Site County/District:**

**Discharger Report:**  
**Material Group:**  
**Health/Env Conseq:**  
**Client Type:**  
**Sector Type:**  
**Agency Involved:**  
**Nearest Watercourse:**  
**Site Address:**  
**Site District Office:**  
**Site Postal Code:**  
**Site Region:**  
**Site Municipality:** 20101  
**Site Lot:**  
**Site Conc:**  
**Northing:**  
**Easting:**  
**Site Geo Ref Accu:**  
**Site Map Datum:**  
**SAC Action Class:**  
**Source Type:**

Site Geo Ref Meth:  
Incident Summary:  
Contaminant Qty:

SHELL-25L OF JET A-1 FUEL TO GROUND DURING FUELLING CONTAINED, CLEANED UP.

**Site:** SHELL CANADA PRODUCTS LTD.  
SERVICE STATION OTTAWA CITY ON

**Database:**  
SPL

**Ref No:** 60160  
**Site No:**  
**Incident Dt:** 11/24/1991  
**Year:**  
**Incident Cause:** OTHER CONTAINER LEAK  
**Incident Event:**  
**Contaminant Code:**  
**Contaminant Name:**  
**Contaminant Limit 1:**  
**Contam Limit Freq 1:**  
**Contaminant UN No 1:**  
**Environment Impact:** NOT ANTICIPATED  
**Nature of Impact:**  
**Receiving Medium:** LAND  
**Receiving Env:**  
**MOE Response:**  
**Dt MOE Arvl on Scn:**  
**MOE Reported Dt:** 11/25/1991  
**Dt Document Closed:**  
**Incident Reason:** CORROSION  
**Site Name:**  
**Site County/District:**  
**Site Geo Ref Meth:**  
**Incident Summary:** SHELL SERVICE STATION - 25 L. OF GASOLINE TO GROUND FROM LEAKY CAR  
**Contaminant Qty:**

**Discharger Report:**  
**Material Group:**  
**Health/Env Conseq:**  
**Client Type:**  
**Sector Type:**  
**Agency Involved:**  
**Nearest Watercourse:**  
**Site Address:**  
**Site District Office:**  
**Site Postal Code:**  
**Site Region:**  
**Site Municipality:** 20101  
**Site Lot:**  
**Site Conc:**  
**Northing:**  
**Easting:** SHELL, FIRE DEPT. TRIANGLE PUMP  
**Site Geo Ref Accu:**  
**Site Map Datum:**  
**SAC Action Class:**  
**Source Type:**

**Site:** SHELL CANADA PRODUCTS LTD.  
TANK TRUCK (CARGO) OTTAWA CITY ON

**Database:**  
SPL

**Ref No:** 30521  
**Site No:**  
**Incident Dt:** 2/2/1990  
**Year:**  
**Incident Cause:** VALVE/FITTING LEAK OR FAILURE  
**Incident Event:**  
**Contaminant Code:**  
**Contaminant Name:**  
**Contaminant Limit 1:**  
**Contam Limit Freq 1:**  
**Contaminant UN No 1:**  
**Environment Impact:**  
**Nature of Impact:**  
**Receiving Medium:** LAND / AIR  
**Receiving Env:**  
**MOE Response:**  
**Dt MOE Arvl on Scn:**  
**MOE Reported Dt:** 2/2/1990  
**Dt Document Closed:**  
**Incident Reason:** ERROR  
**Site Name:**  
**Site County/District:**  
**Site Geo Ref Meth:**  
**Incident Summary:** SHELL TANK TRUCK-50 L AVIATION FUEL TO ASPHALT  
**Contaminant Qty:**

**Discharger Report:**  
**Material Group:**  
**Health/Env Conseq:**  
**Client Type:**  
**Sector Type:**  
**Agency Involved:**  
**Nearest Watercourse:**  
**Site Address:**  
**Site District Office:**  
**Site Postal Code:**  
**Site Region:**  
**Site Municipality:** 20101  
**Site Lot:**  
**Site Conc:**  
**Northing:**  
**Easting:**  
**Site Geo Ref Accu:**  
**Site Map Datum:**  
**SAC Action Class:**  
**Source Type:**

**Site:** SHELL CANADA PRODUCTS LTD.  
TANK TRUCK (CARGO) OTTAWA CITY ON

**Database:**  
SPL

**Ref No:** 26231  
**Site No:**  
**Incident Dt:** 10/5/1989  
**Year:**  
**Incident Cause:** VALVE/FITTING LEAK OR FAILURE  
**Incident Event:**  
**Contaminant Code:**  
**Contaminant Name:**  
**Contaminant Limit 1:**  
**Contam Limit Freq 1:**  
**Contaminant UN No 1:**  
**Environment Impact:** NOT ANTICIPATED  
**Nature of Impact:**  
**Receiving Medium:** LAND  
**Receiving Env:**  
**MOE Response:**  
**Dt MOE Arvl on Scn:**  
**MOE Reported Dt:** 10/5/1989  
**Dt Document Closed:**  
**Incident Reason:** EQUIPMENT FAILURE  
**Site Name:**  
**Site County/District:**  
**Site Geo Ref Meth:**  
**Incident Summary:** SHELL CANADA - 120L JET FUEL TO TERMINAL RAMP  
**Contaminant Qty:**

**Discharger Report:**  
**Material Group:**  
**Health/Env Conseq:**  
**Client Type:**  
**Sector Type:**  
**Agency Involved:**  
**Nearest Watercourse:**  
**Site Address:**  
**Site District Office:**  
**Site Postal Code:**  
**Site Region:**  
**Site Municipality:** 20101  
**Site Lot:**  
**Site Conc:**  
**Northing:**  
**Easting:** DEPT OF TRANSPORT  
**Site Geo Ref Accu:**  
**Site Map Datum:**  
**SAC Action Class:**  
**Source Type:**

---

**Site:** SHELL CANADA PRODUCTS LTD.  
TANK TRUCK (CARGO) OTTAWA CITY ON

**Database:**  
SPL

**Ref No:** 23253  
**Site No:**  
**Incident Dt:** //  
**Year:**  
**Incident Cause:** VALVE/FITTING LEAK OR FAILURE  
**Incident Event:**  
**Contaminant Code:**  
**Contaminant Name:**  
**Contaminant Limit 1:**  
**Contam Limit Freq 1:**  
**Contaminant UN No 1:**  
**Environment Impact:**  
**Nature of Impact:**  
**Receiving Medium:** LAND  
**Receiving Env:**  
**MOE Response:**  
**Dt MOE Arvl on Scn:**  
**MOE Reported Dt:** 8/7/1989  
**Dt Document Closed:**  
**Incident Reason:** EQUIPMENT FAILURE  
**Site Name:**  
**Site County/District:**  
**Site Geo Ref Meth:**  
**Incident Summary:** SHELL- 4.5 LTR SPILL OF JET FUEL AT UPLANDS AIRPORT  
**Contaminant Qty:**

**Discharger Report:**  
**Material Group:**  
**Health/Env Conseq:**  
**Client Type:**  
**Sector Type:**  
**Agency Involved:**  
**Nearest Watercourse:**  
**Site Address:**  
**Site District Office:**  
**Site Postal Code:**  
**Site Region:**  
**Site Municipality:** 20101  
**Site Lot:**  
**Site Conc:**  
**Northing:**  
**Easting:**  
**Site Geo Ref Accu:**  
**Site Map Datum:**  
**SAC Action Class:**  
**Source Type:**

---

**Site:** TAGGART SERVICES  
TRAILER IN YARD TRANSPORT TRUCK (CARGO) OTTAWA CITY ON

**Database:**  
SPL

**Ref No:** 21945  
**Site No:**  
**Incident Dt:** 7/13/1989  
**Year:**  
**Incident Cause:** OTHER CONTAINER LEAK  
**Incident Event:**  
**Contaminant Code:**  
**Contaminant Name:**  
**Contaminant Limit 1:**

**Discharger Report:**  
**Material Group:**  
**Health/Env Conseq:**  
**Client Type:**  
**Sector Type:**  
**Agency Involved:**  
**Nearest Watercourse:**  
**Site Address:**  
**Site District Office:**

**Contam Limit Freq 1:**  
**Contaminant UN No 1:**  
**Environment Impact:**  
**Nature of Impact:**  
**Receiving Medium:** LAND  
**Receiving Env:**  
**MOE Response:**  
**Dt MOE Arvl on Scn:**  
**MOE Reported Dt:** 7/13/1989  
**Dt Document Closed:**  
**Incident Reason:** UNKNOWN  
**Site Name:**  
**Site County/District:**  
**Site Geo Ref Meth:**  
**Incident Summary:** TAGGART SERVICES- 2L JUGSOF HYPOCHLORITE(JAVEX) SLON SPILLED IN TRAILER.  
**Contaminant Qty:**

**Site Postal Code:**  
**Site Region:**  
**Site Municipality:** 20101  
**Site Lot:**  
**Site Conc:**  
**Northing:**  
**Easting:**  
**Site Geo Ref Accu:**  
**Site Map Datum:**  
**SAC Action Class:**  
**Source Type:**

**Site:** SHELL CANADA PRODUCTS LTD.  
 TANK TRUCK (CARGO) OTTAWA CITY ON

**Database:**  
 SPL

**Ref No:** 21872  
**Site No:**  
**Incident Dt:** 7/11/1989  
**Year:**  
**Incident Cause:** PIPE/HOSE LEAK  
**Incident Event:**  
**Contaminant Code:**  
**Contaminant Name:**  
**Contaminant Limit 1:**  
**Contam Limit Freq 1:**  
**Contaminant UN No 1:**  
**Environment Impact:**  
**Nature of Impact:**  
**Receiving Medium:** LAND  
**Receiving Env:**  
**MOE Response:**  
**Dt MOE Arvl on Scn:**  
**MOE Reported Dt:** 7/11/1989  
**Dt Document Closed:**  
**Incident Reason:** EQUIPMENT FAILURE  
**Site Name:**  
**Site County/District:**  
**Site Geo Ref Meth:**  
**Incident Summary:** SHELL REFUELING VEHICLE- 70 L AVIATION FUEL TO GROUND.  
**Contaminant Qty:**

**Discharger Report:**  
**Material Group:**  
**Health/Env Conseq:**  
**Client Type:**  
**Sector Type:**  
**Agency Involved:**  
**Nearest Watercourse:**  
**Site Address:**  
**Site District Office:**  
**Site Postal Code:**  
**Site Region:**  
**Site Municipality:** 20101  
**Site Lot:**  
**Site Conc:**  
**Northing:**  
**Easting:**  
**Site Geo Ref Accu:**  
**Site Map Datum:**  
**SAC Action Class:**  
**Source Type:**

**Site:** SHELL CANADA PRODUCTS LTD.  
 TANK TRUCK (CARGO) OTTAWA CITY ON

**Database:**  
 SPL

**Ref No:** 16382  
**Site No:**  
**Incident Dt:** 3/27/1989  
**Year:**  
**Incident Cause:** VALVE/FITTING LEAK OR FAILURE  
**Incident Event:**  
**Contaminant Code:**  
**Contaminant Name:**  
**Contaminant Limit 1:**  
**Contam Limit Freq 1:**  
**Contaminant UN No 1:**  
**Environment Impact:**  
**Nature of Impact:**  
**Receiving Medium:** LAND  
**Receiving Env:**  
**MOE Response:**  
**Dt MOE Arvl on Scn:**  
**MOE Reported Dt:** 3/27/1989

**Discharger Report:**  
**Material Group:**  
**Health/Env Conseq:**  
**Client Type:**  
**Sector Type:**  
**Agency Involved:**  
**Nearest Watercourse:**  
**Site Address:**  
**Site District Office:**  
**Site Postal Code:**  
**Site Region:**  
**Site Municipality:** 20101  
**Site Lot:**  
**Site Conc:**  
**Northing:**  
**Easting:**  
**Site Geo Ref Accu:**  
**Site Map Datum:**

**Dt Document Closed:**  
**Incident Reason:** EQUIPMENT FAILURE  
**Site Name:**  
**Site County/District:**  
**Site Geo Ref Meth:**  
**Incident Summary:** UPLANDS AIRPORT - 20 L OF JET FUEL TO GROUND.  
**Contaminant Qty:**

**SAC Action Class:**  
**Source Type:**

---

**Site:** s.21  
Ottawa Site Ottawa ON NA

**Database:**  
SPL

**Ref No:** 0117-BD2PQ4  
**Site No:** 5656-5MAPA2  
**Incident Dt:** 6/7/2019  
**Year:**  
**Incident Cause:**  
**Incident Event:**  
**Contaminant Code:**  
**Contaminant Name:**  
**Contaminant Limit 1:**  
**Contam Limit Freq 1:**  
**Contaminant UN No 1:**  
**Environment Impact:**  
**Nature of Impact:**  
**Receiving Medium:**  
**Receiving Env:**  
**MOE Response:** Yes  
**Dt MOE Arvl on Scn:**  
**MOE Reported Dt:** 6/11/2019  
**Dt Document Closed:** 6/11/2019  
**Incident Reason:**  
**Site Name:** VEEU Ottawa  
**Site County/District:** NA  
**Site Geo Ref Meth:** NA  
**Incident Summary:** PON  
**Contaminant Qty:**

**Discharger Report:**  
**Material Group:**  
**Health/Env Conseq:**  
**Client Type:** Individual  
**Sector Type:**  
**Agency Involved:**  
**Nearest Watercourse:**  
**Site Address:** Ottawa Site  
**Site District Office:** Ottawa  
**Site Postal Code:** NA  
**Site Region:** Eastern  
**Site Municipality:** Ottawa  
**Site Lot:**  
**Site Conc:** NA  
**Northing:** NA  
**Easting:** NA  
**Site Geo Ref Accu:** NA  
**Site Map Datum:** NA  
**SAC Action Class:**  
**Source Type:**

---

**Site:** s.21<UNOFFICIAL>  
Ottawa ON

**Database:**  
SPL

**Ref No:** 3067-BCMQCEN  
**Site No:** NA  
**Incident Dt:** 5/29/2019  
**Year:**  
**Incident Cause:**  
**Incident Event:**  
**Contaminant Code:**  
**Contaminant Name:**  
**Contaminant Limit 1:**  
**Contam Limit Freq 1:**  
**Contaminant UN No 1:**  
**Environment Impact:**  
**Nature of Impact:**  
**Receiving Medium:**  
**Receiving Env:**  
**MOE Response:** Yes  
**Dt MOE Arvl on Scn:** 6/3/2019  
**MOE Reported Dt:** 5/29/2019  
**Dt Document Closed:**  
**Incident Reason:**  
**Site Name:** s.21 3155 Lafleur Road Sarsfield, Ontario<UNOFFICIAL>  
**Site County/District:**  
**Site Geo Ref Meth:**  
**Incident Summary:** Caller Report Liquid Manure Entering Hickenbottom  
**Contaminant Qty:**

**Discharger Report:**  
**Material Group:**  
**Health/Env Conseq:**  
**Client Type:**  
**Sector Type:**  
**Agency Involved:**  
**Nearest Watercourse:**  
**Site Address:**  
**Site District Office:** Ottawa  
**Site Postal Code:**  
**Site Region:** Eastern  
**Site Municipality:** Ottawa  
**Site Lot:**  
**Site Conc:**  
**Northing:**  
**Easting:**  
**Site Geo Ref Accu:**  
**Site Map Datum:**  
**SAC Action Class:**  
**Source Type:**



**Site:** s.21  
Ottawa Site Ottawa ON NA

**Database:**  
SPL

**Ref No:** 3362-BD2PMU  
**Site No:** 5656-5MAPA2  
**Incident Dt:** 6/7/2019  
**Year:**  
**Incident Cause:**  
**Incident Event:**  
**Contaminant Code:**  
**Contaminant Name:**  
**Contaminant Limit 1:**  
**Contam Limit Freq 1:**  
**Contaminant UN No 1:**  
**Environment Impact:**  
**Nature of Impact:**  
**Receiving Medium:**  
**Receiving Env:**  
**MOE Response:** Yes  
**Dt MOE Arvl on Scn:**  
**MOE Reported Dt:** 6/11/2019  
**Dt Document Closed:** 6/11/2019  
**Incident Reason:**  
**Site Name:** VEEU Ottawa  
**Site County/District:** NA  
**Site Geo Ref Meth:** NA  
**Incident Summary:** PON  
**Contaminant Qty:**

**Discharger Report:**  
**Material Group:**  
**Health/Env Conseq:**  
**Client Type:** Individual  
**Sector Type:**  
**Agency Involved:**  
**Nearest Watercourse:**  
**Site Address:** Ottawa Site  
**Site District Office:** Ottawa  
**Site Postal Code:** NA  
**Site Region:** Eastern  
**Site Municipality:** Ottawa  
**Site Lot:**  
**Site Conc:** NA  
**Northing:** NA  
**Easting:** NA  
**Site Geo Ref Accu:** NA  
**Site Map Datum:** NA  
**SAC Action Class:**  
**Source Type:**

**Site:** s.21<UNOFFICIAL>  
Ottawa ON

**Database:**  
SPL

**Ref No:** 6853-BCWJ5N  
**Site No:** NA  
**Incident Dt:** 5/25/2019  
**Year:**  
**Incident Cause:**  
**Incident Event:**  
**Contaminant Code:** 25  
**Contaminant Name:** PESTICIDE N.O.S.  
**Contaminant Limit 1:**  
**Contam Limit Freq 1:**  
**Contaminant UN No 1:** n/a  
**Environment Impact:**  
**Nature of Impact:**  
**Receiving Medium:**  
**Receiving Env:**  
**MOE Response:** No  
**Dt MOE Arvl on Scn:**  
**MOE Reported Dt:** 6/7/2019  
**Dt Document Closed:**  
**Incident Reason:**  
**Site Name:** 508 Acceptance Place (impacted property) - Agricultural application across street<UNOFFICIAL>  
**Site County/District:**  
**Site Geo Ref Meth:**  
**Incident Summary:** Agricultural Drift Complaint  
**Contaminant Qty:**

**Discharger Report:**  
**Material Group:**  
**Health/Env Conseq:** 2 - Minor Environment  
**Client Type:** Individual  
**Sector Type:**  
**Agency Involved:**  
**Nearest Watercourse:**  
**Site Address:**  
**Site District Office:** Ottawa  
**Site Postal Code:**  
**Site Region:** Eastern  
**Site Municipality:** Ottawa  
**Site Lot:**  
**Site Conc:**  
**Northing:**  
**Easting:**  
**Site Geo Ref Accu:**  
**Site Map Datum:**  
**SAC Action Class:**  
**Source Type:**

**Site:** Taggart Construction Limited  
Ottawa ON

**Database:**  
SPL

**Ref No:** 7584-BB3KRQ  
**Site No:** NA  
**Incident Dt:** 4/4/2019  
**Year:**  
**Incident Cause:**

**Discharger Report:**  
**Material Group:**  
**Health/Env Conseq:**  
**Client Type:** Corporation  
**Sector Type:**

**Incident Event:**  
**Contaminant Code:**  
**Contaminant Name:**  
**Contaminant Limit 1:**  
**Contam Limit Freq 1:**  
**Contaminant UN No 1:**  
**Environment Impact:**  
**Nature of Impact:**  
**Receiving Medium:**  
**Receiving Env:**  
**MOE Response:**  
**Dt MOE Arvl on Scn:**  
**MOE Reported Dt:** 4/9/2019  
**Dt Document Closed:**  
**Incident Reason:**  
**Site Name:** 1896 John Quinn rd, Metcalfe<UNOFFICIAL>  
**Site County/District:**  
**Site Geo Ref Meth:**  
**Incident Summary:** Mobile Crusher Relocation - 2019  
**Contaminant Qty:**

**Agency Involved:**  
**Nearest Watercourse:**  
**Site Address:**  
**Site District Office:** Ottawa  
**Site Postal Code:**  
**Site Region:** Eastern  
**Site Municipality:** Ottawa  
**Site Lot:**  
**Site Conc:**  
**Northing:**  
**Easting:**  
**Site Geo Ref Accu:**  
**Site Map Datum:**  
**SAC Action Class:**  
**Source Type:**

**Site:** Taggart Aggregates Ltd.  
Ottawa ON

**Database:**  
SPL

**Ref No:** 6604-BAFN75  
**Site No:** NA  
**Incident Dt:** 3/20/2019  
**Year:**  
**Incident Cause:**  
**Incident Event:**  
**Contaminant Code:**  
**Contaminant Name:**  
**Contaminant Limit 1:**  
**Contam Limit Freq 1:**  
**Contaminant UN No 1:**  
**Environment Impact:**  
**Nature of Impact:**  
**Receiving Medium:**  
**Receiving Env:**  
**MOE Response:** No  
**Dt MOE Arvl on Scn:**  
**MOE Reported Dt:** 3/20/2019  
**Dt Document Closed:** 3/22/2019  
**Incident Reason:**  
**Site Name:** Fernbank Quarry<UNOFFICIAL>  
**Site County/District:**  
**Site Geo Ref Meth:**  
**Incident Summary:** Quarry blast causing rattling at residential properties  
**Contaminant Qty:**

**Discharger Report:**  
**Material Group:**  
**Health/Env Conseq:** 0 - No Impact  
**Client Type:** Corporation  
**Sector Type:**  
**Agency Involved:**  
**Nearest Watercourse:**  
**Site Address:**  
**Site District Office:** Ottawa  
**Site Postal Code:**  
**Site Region:** Eastern  
**Site Municipality:** Ottawa  
**Site Lot:**  
**Site Conc:**  
**Northing:**  
**Easting:**  
**Site Geo Ref Accu:**  
**Site Map Datum:**  
**SAC Action Class:**  
**Source Type:**

**Site:** s.21  
Ottawa Site Ottawa ON NA

**Database:**  
SPL

**Ref No:** 7770-BD2PXF  
**Site No:** 5656-5MAPA2  
**Incident Dt:** 6/6/2019  
**Year:**  
**Incident Cause:**  
**Incident Event:**  
**Contaminant Code:**  
**Contaminant Name:**  
**Contaminant Limit 1:**  
**Contam Limit Freq 1:**  
**Contaminant UN No 1:**  
**Environment Impact:**  
**Nature of Impact:**  
**Receiving Medium:**

**Discharger Report:**  
**Material Group:**  
**Health/Env Conseq:**  
**Client Type:** Individual  
**Sector Type:**  
**Agency Involved:**  
**Nearest Watercourse:**  
**Site Address:** Ottawa Site  
**Site District Office:** Ottawa  
**Site Postal Code:** NA  
**Site Region:** Eastern  
**Site Municipality:** Ottawa  
**Site Lot:**  
**Site Conc:** NA

**Receiving Env:**  
**MOE Response:** Yes  
**Dt MOE Arvl on Scn:**  
**MOE Reported Dt:** 6/11/2019  
**Dt Document Closed:** 6/11/2019  
**Incident Reason:**  
**Site Name:** VEEU Ottawa  
**Site County/District:** NA  
**Site Geo Ref Meth:** NA  
**Incident Summary:** PON  
**Contaminant Qty:**

**Northing:** NA  
**Easting:** NA  
**Site Geo Ref Accu:** NA  
**Site Map Datum:** NA  
**SAC Action Class:**  
**Source Type:**

---

**Site:** s.21  
Ottawa Site Ottawa ON NA

**Database:**  
SPL

**Ref No:** 8722-BD2PL3  
**Site No:** 5656-5MAPA2  
**Incident Dt:** 6/7/2019  
**Year:**  
**Incident Cause:**  
**Incident Event:**  
**Contaminant Code:**  
**Contaminant Name:**  
**Contaminant Limit 1:**  
**Contam Limit Freq 1:**  
**Contaminant UN No 1:**  
**Environment Impact:**  
**Nature of Impact:**  
**Receiving Medium:**  
**Receiving Env:**  
**MOE Response:** Yes  
**Dt MOE Arvl on Scn:**  
**MOE Reported Dt:** 6/11/2019  
**Dt Document Closed:** 6/11/2019  
**Incident Reason:**  
**Site Name:** VEEU Ottawa  
**Site County/District:** NA  
**Site Geo Ref Meth:** NA  
**Incident Summary:** PON  
**Contaminant Qty:**

**Discharger Report:**  
**Material Group:**  
**Health/Env Conseq:**  
**Client Type:** Individual  
**Sector Type:**  
**Agency Involved:**  
**Nearest Watercourse:**  
**Site Address:** Ottawa Site  
**Site District Office:** Ottawa  
**Site Postal Code:** NA  
**Site Region:** Eastern  
**Site Municipality:** Ottawa  
**Site Lot:**  
**Site Conc:** NA  
**Northing:** NA  
**Easting:** NA  
**Site Geo Ref Accu:** NA  
**Site Map Datum:** NA  
**SAC Action Class:**  
**Source Type:**

---

**Site:** Bell Canada  
Ottawa ON

**Database:**  
SPL

**Ref No:** 8881-9J2J33  
**Site No:** NA  
**Incident Dt:** 2014/04/10  
**Year:**  
**Incident Cause:** Leak/Break  
**Incident Event:**  
**Contaminant Code:** 38  
**Contaminant Name:** FREON R-22 (CFC)  
**Contaminant Limit 1:**  
**Contam Limit Freq 1:**  
**Contaminant UN No 1:**  
**Environment Impact:** Confirmed  
**Nature of Impact:** Air Pollution  
**Receiving Medium:**  
**Receiving Env:**  
**MOE Response:** Referral to others  
**Dt MOE Arvl on Scn:**  
**MOE Reported Dt:** 2014/04/10  
**Dt Document Closed:** 2014/11/04  
**Incident Reason:** Equipment Failure  
**Site Name:** 3212 Richmond Rd<UNOFFICIAL>  
**Site County/District:**  
**Site Geo Ref Meth:**

**Discharger Report:**  
**Material Group:**  
**Health/Env Conseq:**  
**Client Type:**  
**Sector Type:** Pipeline/Components  
**Agency Involved:**  
**Nearest Watercourse:**  
**Site Address:**  
**Site District Office:**  
**Site Postal Code:**  
**Site Region:**  
**Site Municipality:** Ottawa  
**Site Lot:**  
**Site Conc:**  
**Northing:**  
**Easting:**  
**Site Geo Ref Accu:**  
**Site Map Datum:**  
**SAC Action Class:** Air Spills - Gases and Vapours  
**Source Type:**

**Incident Summary:** Bell Canada: possible >100 kg freon to atm.  
**Contaminant Qty:** 0 other - see incident description

**Site:** s.21  
Ottawa Site Ottawa ON NA

**Database:**  
SPL

**Ref No:** 2283-BD2PRY  
**Site No:** 5656-5MAPA2  
**Incident Dt:** 6/7/2019  
**Year:**  
**Incident Cause:**  
**Incident Event:**  
**Contaminant Code:**  
**Contaminant Name:**  
**Contaminant Limit 1:**  
**Contam Limit Freq 1:**  
**Contaminant UN No 1:**  
**Environment Impact:**  
**Nature of Impact:**  
**Receiving Medium:**  
**Receiving Env:**  
**MOE Response:** Yes  
**Dt MOE Arvl on Scn:**  
**MOE Reported Dt:** 6/11/2019  
**Dt Document Closed:** 6/11/2019  
**Incident Reason:**  
**Site Name:** VEEU Ottawa  
**Site County/District:** NA  
**Site Geo Ref Meth:** NA  
**Incident Summary:** PON  
**Contaminant Qty:**

**Discharger Report:**  
**Material Group:**  
**Health/Env Conseq:**  
**Client Type:** Individual  
**Sector Type:**  
**Agency Involved:**  
**Nearest Watercourse:**  
**Site Address:** Ottawa Site  
**Site District Office:** Ottawa  
**Site Postal Code:** NA  
**Site Region:** Eastern  
**Site Municipality:** Ottawa  
**Site Lot:**  
**Site Conc:** NA  
**Northing:** NA  
**Easting:** NA  
**Site Geo Ref Accu:** NA  
**Site Map Datum:** NA  
**SAC Action Class:**  
**Source Type:**

**Site:** Taggart Miller Environmental Services Inc.  
Ottawa ON K2P 1P9

**Database:**  
WDS

**Approval No:** 4538-B8EMLT  
**Mob Unit Cert No:**  
**EBR Registry No:**  
**Status:** Approved  
**Facility Type:**  
**Record Type:** ECA  
**Link Source:** IDS  
**Project Type:** WASTE DISPOSAL SITES  
**Application Status:**  
**Issue Date:** 2019-12-13  
**Input Date:**  
**Date Received:**  
**Est Closure Date:**  
**Mobile Capacity:**  
**Mobile Units:**  
**Mobile Description:**  
**Prop City:**  
**Prop Postal:**  
**Prop Phone:**  
**Serial Link:**  
**Approval Type:** ECA-WASTE DISPOSAL SITES  
**Proponent:**  
**Prop Address:**  
**Proponent County/District:**  
**Full Address:**  
**Site Lot:**  
**Waste Class Code:**  
**Waste Class:**  
**Waste Type:**  
**Waste Type Other:**  
**Waste Description:**  
**Landfill Monitoring:**

**Total Area (ha):**  
**Landfill Cap (m³):**  
**Transfer Area (ha):**  
**Transfer Cap (m³):**  
**Transfer Cert No:**  
**Inciner. Area (ha):**  
**Inciner. Cap (t):**  
**Process Area (m²):**  
**Process Cap (m³/d):**  
**Process Vol (m³):**  
**Process Feed (m³):**  
**Site Concession:**  
**Site Region/County:**  
**SWP Area Name:**  
**MOE District:**  
**District Office:**  
**Latitude:**  
**Longitude:**  
**Geometry X:**  
**Geometry Y:**

**Landfill Ctrl Type:**  
**Site Closing Description:**  
**Project Description:**  
**Municipalities Served:**  
**Approval Description:**  
**Other Approvals/Permits:**  
**PDF URL:**  
**PDF Site Location:**

<https://www.accessenvironment.ene.gov.on.ca/instruments/1994-AW7JS8-14.pdf>

## Appendix: Database Descriptions

*Environmental Risk Information Services (ERIS) can search the following databases. The extent of historical information varies with each database and current information is determined by what is publicly available to ERIS at the time of update. **Note:** Databases denoted with " \* " indicates that the database will no longer be updated. See the individual database description for more information.*

### **Abandoned Aggregate Inventory:**

Provincial

[AAGR](#)

The MAAP Program maintains a database of abandoned pits and quarries. Please note that the database is only referenced by lot and concession and city/town location. The database provides information regarding the location, type, size, land use, status and general comments.\*

**Government Publication Date: Sept 2002\***

### **Aggregate Inventory:**

Provincial

[AGR](#)

The Ontario Ministry of Natural Resources maintains a database of all active pits and quarries. The database provides information regarding the registered owner/operator, location name, operation type, approval type, and maximum annual tonnage.

**Government Publication Date: Up to Nov 2021**

### **Abandoned Mine Information System:**

Provincial

[AMIS](#)

The Abandoned Mines Information System contains data on known abandoned and inactive mines located on both Crown and privately held lands. The information was provided by the Ministry of Northern Development and Mines (MNDM), with the following disclaimer: "the database provided has been compiled from various sources, and the Ministry of Northern Development and Mines makes no representation and takes no responsibility that such information is accurate, current or complete". Reported information includes official mine name, status, background information, mine start/end date, primary commodity, mine features, hazards and remediation.

**Government Publication Date: 1800-Mar 2022**

### **Anderson's Waste Disposal Sites:**

Private

[ANDR](#)

The information provided in this database was collected by examining various historical documents which aimed to characterize the likely position of former waste disposal sites from 1860 to present. The research initiative behind the creation of this database was to identify those sites that are missing from the Ontario MOE Waste Disposal Site Inventory, as well as to provide revisions and corrections to the positions and descriptions of sites currently listed in the MOE inventory. In addition to historic waste disposal facilities, the database also identifies certain auto wreckers and scrap yards that have been extrapolated from documentary sources. Please note that the data is not warranted to be complete, exhaustive or authoritative. The information was collected for research purposes only.

**Government Publication Date: 1860s-Present**

### **Aboveground Storage Tanks:**

Provincial

[AST](#)

Historical listing of aboveground storage tanks made available by the Department of Natural Resources and Forestry. Includes tanks used to hold water or petroleum. This dataset has been retired as of September 25, 2014 and will no longer be updated.

**Government Publication Date: May 31, 2014**

### **Automobile Wrecking & Supplies:**

Private

[AUWR](#)

This database provides an inventory of known locations that are involved in the scrap metal, automobile wrecking/recycling, and automobile parts & supplies industry. Information is provided on the company name, location and business type.

**Government Publication Date: 1999-May 31, 2022**

### **Borehole:**

Provincial

[BORE](#)

A borehole is the generalized term for any narrow shaft drilled in the ground, either vertically or horizontally. The information here includes geotechnical investigations or environmental site assessments, mineral exploration, or as a pilot hole for installing piers or underground utilities. Information is from many sources such as the Ministry of Transportation (MTO) boreholes from engineering reports and projects from the 1950 to 1990's in Southern Ontario. Boreholes from the Ontario Geological Survey (OGS) including The Urban Geology Analysis Information System (UGAIS) and the York Peel Durham Toronto (YPDT) database of the Conservation Authority Moraine Coalition. This database will include fields such as location, stratigraphy, depth, elevation, year drilled, etc. For all water well data or oil and gas well data for Ontario please refer to WWIS and OOGW.

**Government Publication Date: 1875-Jul 2018**

**Certificates of Approval:**

Provincial CA

This database contains the following types of approvals: Air & Noise, Industrial Sewage, Municipal & Private Sewage, Waste Management Systems and Renewable Energy Approvals. The MOE in Ontario states that any facility that releases emissions to the atmosphere, discharges contaminants to ground or surface water, provides potable water supplies, or stores, transports or disposes of waste, must have a Certificate of Approval before it can operate lawfully. Fields include approval number, business name, address, approval date, approval type and status. This database will no longer be updated, as CofA's have been replaced by either Environmental Activity and Sector Registry (EASR) or Environmental Compliance Approval (ECA). Please refer to those individual databases for any information after Oct.31, 2011.

**Government Publication Date: 1985-Oct 30, 2011\***

**Dry Cleaning Facilities:**

Federal CDRY

List of dry cleaning facilities made available by Environment and Climate Change Canada. Environment and Climate Change Canada's Tetrachloroethylene (Use in Dry Cleaning and Reporting Requirements) Regulations (SOR/2003-79) are intended to reduce releases of tetrachloroethylene to the environment from dry cleaning facilities.

**Government Publication Date: Jan 2004-Dec 2020**

**Commercial Fuel Oil Tanks:**

Provincial CFOT

Locations of commercial underground fuel oil tanks. This is not a comprehensive or complete inventory of commercial fuel tanks in the province; this listing is a copy of records of registered commercial underground fuel oil tanks obtained under Access to Public Information.

Note that the following types of tanks do not require registration: waste oil tanks in apartments, office buildings, residences, etc.; aboveground gas or diesel tanks. Records are not verified for accuracy or completeness.

**Government Publication Date: Feb 28, 2022**

**Chemical Manufacturers and Distributors:**

Private CHEM

This database includes information from both a one time study conducted in 1992 and private source and is a listing of facilities that manufacture or distribute chemicals. The production of these chemical substances may involve one or more chemical reactions and/or chemical separation processes (i.e. fractionation, solvent extraction, crystallization, etc.).

**Government Publication Date: 1999-Jan 31, 2020**

**Chemical Register:**

Private CHM

This database includes a listing of locations of facilities within the Province or Territory that either manufacture and/or distributes chemicals.

**Government Publication Date: 1999-May 31, 2022**

**Compressed Natural Gas Stations:**

Private CNG

Canada has a network of public access compressed natural gas (CNG) refuelling stations. These stations dispense natural gas in compressed form at 3,000 pounds per square inch (psi), the pressure which is allowed within the current Canadian codes and standards. The majority of natural gas refuelling is located at existing retail gasoline that have a separate refuelling island for natural gas. This list of stations is made available by the Canadian Natural Gas Vehicle Alliance.

**Government Publication Date: Dec 2012 -Sep 2022**

**Inventory of Coal Gasification Plants and Coal Tar Sites:**

Provincial COAL

This inventory includes both the "Inventory of Coal Gasification Plant Waste Sites in Ontario-April 1987" and the Inventory of Industrial Sites Producing or Using Coal Tar and Related Tars in Ontario-November 1988) collected by the MOE. It identifies industrial sites that produced and continue to produce or use coal tar and other related tars. Detailed information is available and includes: facility type, size, land use, information on adjoining properties, soil condition, site operators/occupants, site description, potential environmental impacts and historic maps available. This was a one-time inventory.\*

**Government Publication Date: Apr 1987 and Nov 1988\***

**Compliance and Convictions:**

Provincial CONV

This database summarizes the fines and convictions handed down by the Ontario courts beginning in 1989. Companies and individuals named here have been found guilty of environmental offenses in Ontario courts of law.

**Government Publication Date: 1989-Jun 2022**

**Certificates of Property Use:**

Provincial CPU

This is a subset taken from Ontario's Environmental Registry (EBR) database. It will include CPU's on the registry such as (EPA s. 168.6) - Certificate of Property Use.

**Government Publication Date: 1994 - Sep 30, 2022**

**Drill Hole Database:**

Provincial [DRL](#)

The Ontario Drill Hole Database contains information on more than 113,000 percussion, overburden, sonic and diamond drill holes from assessment files on record with the department of Mines and Minerals. Please note that limited data is available for southern Ontario, as it was the last area to be completed. The database was created when surveys submitted to the Ministry were converted in the Assessment File Research Image Database (AFRI) project. However, the degree of accuracy (coordinates) as to the exact location of drill holes is dependent upon the source document submitted to the MNDM. Levels of accuracy used to locate holes are: centering on the mining claim; a sketch of the mining claim; a 1:50,000 map; a detailed company map; or from submitted a "Report of Work".

**Government Publication Date: 1886 - Sep 2020**

**Delisted Fuel Tanks:**

Provincial [DTNK](#)

List of fuel storage tank sites that were once found in - and have since been removed from - the list of fuel storage tanks made available by the regulatory agency under Access to Public Information.

**Government Publication Date: Feb 28, 2022**

**Environmental Activity and Sector Registry:**

Provincial [EASR](#)

On October 31, 2011, a smarter, faster environmental approvals system came into effect in Ontario. The EASR allows businesses to register certain activities with the ministry, rather than apply for an approval. The registry is available for common systems and processes, to which preset rules of operation can be applied. The EASR is currently available for: heating systems, standby power systems and automotive refinishing. Businesses whose activities aren't subject to the EASR may apply for an ECA (Environmental Compliance Approval), Please see our ECA database.

**Government Publication Date: Oct 2011- Sep 30, 2022**

**Environmental Registry:**

Provincial [EBR](#)

The Environmental Registry lists proposals, decisions and exceptions regarding policies, Acts, instruments, or regulations that could significantly affect the environment. Through the Registry, thirteen provincial ministries notify the public of upcoming proposals and invite their comments. For example, if a local business is requesting a permit, license, or certificate of approval to release substances into the air or water; these are notified on the registry. Data includes: Approval for discharge into the natural environment other than water (i.e. Air) - EPA s. 9, Approval for sewage works - OWRA s. 53(1), and EPA s. 27 - Approval for a waste disposal site. For information regarding Permit to Take Water (PTTW), Certificate of Property Use (CPU) and (ORD) Orders please refer to those individual databases.

**Government Publication Date: 1994 - Sep 30, 2022**

**Environmental Compliance Approval:**

Provincial [ECA](#)

On October 31, 2011, a smarter, faster environmental approvals system came into effect in Ontario. In the past, a business had to apply for multiple approvals (known as certificates of approval) for individual processes and pieces of equipment. Today, a business either registers itself, or applies for a single approval, depending on the types of activities it conducts. Businesses whose activities aren't subject to the EASR may apply for an ECA. A single ECA addresses all of a business's emissions, discharges and wastes. Separate approvals for air, noise and waste are no longer required. This database will also include Renewable Energy Approvals. For certificates of approval prior to Nov 1st, 2011, please refer to the CA database. For all Waste Disposal Sites please refer to the WDS database.

**Government Publication Date: Oct 2011- Sep 30, 2022**

**Environmental Effects Monitoring:**

Federal [EEM](#)

The Environmental Effects Monitoring program assesses the effects of effluent from industrial or other sources on fish, fish habitat and human usage of fisheries resources. Since 1992, pulp and paper mills have been required to conduct EEM studies under the Pulp and Paper Effluent Regulations. This database provides information on the mill name, geographical location and sub-lethal toxicity data.

**Government Publication Date: 1992-2007\***

**ERIS Historical Searches:**

Private [EHS](#)

ERIS has compiled a database of all environmental risk reports completed since March 1999. Available fields for this database include: site location, date of report, type of report, and search radius. As per all other databases, the ERIS database can be referenced on both the map and "Statistical Profile" page.

**Government Publication Date: 1999-Jul 31, 2022**

**Environmental Issues Inventory System:**

Federal [EIIS](#)

The Environmental Issues Inventory System was developed through the implementation of the Environmental Issues and Remediation Plan. This plan was established to determine the location and severity of contaminated sites on inhabited First Nation reserves, and where necessary, to remediate those that posed a risk to health and safety; and to prevent future environmental problems. The EIIS provides information on the reserve under investigation, inventory number, name of site, environmental issue, site action (Remediation, Site Assessment), and date investigation completed.

**Government Publication Date: 1992-2001\***



**Emergency Management Historical Event:**

Provincial **EMHE**

List of locations of historical occurrences of emergency events, including those assigned to the Ministry of Natural Resources by Order-In-Council (OIC) under the Emergency Management and Civil Protection Act, as well as events where MNR provided requested emergency response assistance. Many of these events will have involved community evacuations, significant structural loss, and/or involvement of MNR emergency response staff. These events fall into one of ten (10) type categories: Dam Failure; Drought / Low Water; Erosion; Flood; Forest Fire; Soil and Bedrock Instability; Petroleum Resource Center Event, EMO Requested Assistance, Continuity of Operations Event, Other Requested Assistance. EMHE record details are reproduced by ERIS under License with the Ontario Ministry of Natural Resources © Queen's Printer for Ontario, 2017.

**Government Publication Date: Apr 30, 2022**

**Environmental Penalty Annual Report:**

Provincial **EPAR**

This database contains data from Ontario's annual environmental penalty report published by the Ministry of the Environment and Climate Change. These reports provide information on environmental penalties for land / water violations issued to companies in one of the nine industrial sectors covered by the Municipal Industrial Strategy for Abatement (MISA) regulations.

**Government Publication Date: Jan 1, 2011 - Dec 31, 2021**

**List of Expired Fuels Safety Facilities:**

Provincial **EXP**

List of facilities and tanks for which there was once a fuel registration. This is not a comprehensive or complete inventory of expired tanks/tank facilities in the province; this listing is a copy of previously registered tanks and facilities obtained under Access to Public Information. Includes private fuel outlets, bulk plants, fuel oil tanks, gasoline stations, marinas, propane filling stations, liquid fuel tanks, piping systems, etc; includes tanks which have been removed from the ground.

Notes: registration was not required for private fuel underground/aboveground storage tanks prior to January 1990, nor for furnace oil tanks prior to May 1, 2002; registration is not required for waste oil tanks in apartments, office buildings, residences, etc., or aboveground gas or diesel tanks. Records are not verified for accuracy or completeness.

**Government Publication Date: Feb 28, 2022**

**Federal Convictions:**

Federal **FCON**

Environment Canada maintains a database referred to as the "Environmental Registry" that details prosecutions under the Canadian Environmental Protection Act (CEPA) and the Fisheries Act (FA). Information is provided on the company name, location, charge date, offence and penalty.

**Government Publication Date: 1988-Jun 2007\***

**Contaminated Sites on Federal Land:**

Federal **FCS**

The Federal Contaminated Sites Inventory includes information on known federal contaminated sites under the custodianship of departments, agencies and consolidated Crown corporations as well as those that are being or have been investigated to determine whether they have contamination arising from past use that could pose a risk to human health or the environment. The inventory also includes non-federal contaminated sites for which the Government of Canada has accepted some or all financial responsibility. It does not include sites where contamination has been caused by, and which are under the control of, enterprise Crown corporations, private individuals, firms or other levels of government. Includes fire training sites and sites at which Per- and Polyfluoroalkyl Substances (PFAS) are a concern.

**Government Publication Date: Jun 2000-Sep 2022**

**Fisheries & Oceans Fuel Tanks:**

Federal **FOFT**

Fisheries & Oceans Canada maintains an inventory of aboveground & underground fuel storage tanks located on Fisheries & Oceans property or controlled by DFO. Our inventory provides information on the site name, location, tank owner, tank operator, facility type, storage tank location, tank contents & capacity, and date of tank installation.

**Government Publication Date: 1964-Sep 2019**

**Federal Identification Registry for Storage Tank Systems (FIRSTS):**

Federal **FRST**

A list of federally regulated Storage tanks from the Federal Identification Registry for Storage Tank Systems (FIRSTS). FIRSTS is Environment and Climate Change Canada's database of storage tank systems subject to the Storage Tank for Petroleum Products and Allied Petroleum Products Regulations. The main objective of the Regulations is to prevent soil and groundwater contamination from storage tank systems located on federal and aboriginal lands. Storage tank systems that do not have a valid identification number displayed in a readily visible location on or near the storage tank system may be refused product delivery.

**Government Publication Date: May 31, 2018**

**Fuel Storage Tank:**

Provincial **FST**

List of registered private and retail fuel storage tanks. This is not a comprehensive or complete inventory of private and retail fuel storage tanks in the province; this listing is a copy of registered private and retail fuel storage tanks, obtained under Access to Public Information.

Notes: registration was not required for private fuel underground/aboveground storage tanks prior to January 1990, nor for furnace oil tanks prior to May 1, 2002; registration is not required for waste oil tanks in apartments, office buildings, residences, etc., or aboveground gas or diesel tanks. Records are not verified for accuracy or completeness.

**Government Publication Date: Feb 28, 2022**

**Fuel Storage Tank - Historic:**

Provincial

[FSTH](#)

The Fuels Safety Branch of the Ontario Ministry of Consumer and Commercial Relations maintained a database of all registered private fuel storage tanks. Public records of private fuel storage tanks are only available since the registration became effective in September 1989. This information is now collected by the Technical Standards and Safety Authority.

**Government Publication Date: Pre-Jan 2010\***

**Ontario Regulation 347 Waste Generators Summary:**

Provincial

[GEN](#)

Regulation 347 of the Ontario EPA defines a waste generation site as any site, equipment and/or operation involved in the production, collection, handling and/or storage of regulated wastes. A generator of regulated waste is required to register the waste generation site and each waste produced, collected, handled, or stored at the site. This database contains the registration number, company name and address of registered generators including the types of hazardous wastes generated. It includes data on waste generating facilities such as: drycleaners, waste treatment and disposal facilities, machine shops, electric power distribution etc. This information is a summary of all years from 1986 including the most currently available data. Some records may contain, within the company name, the phrase "See & Use..." followed by a series of letters and numbers. This occurs when one company is amalgamated with or taken over by another registered company. The number listed as "See & Use", refers to the new ownership and the other identification number refers to the original ownership. This phrase serves as a link between the 2 companies until operations have been fully transferred.

**Government Publication Date: 1986-Apr 30, 2022**

**Greenhouse Gas Emissions from Large Facilities:**

Federal

[GHG](#)

List of greenhouse gas emissions from large facilities made available by Environment Canada. Greenhouse gas emissions in kilotonnes of carbon dioxide equivalents (kt CO<sub>2</sub> eq).

**Government Publication Date: 2013-Dec 2019**

**TSSA Historic Incidents:**

Provincial

[HINC](#)

List of historic incidences of spills and leaks of diesel, fuel oil, gasoline, natural gas, propane, and hydrogen recorded by the TSSA in their previous incident tracking system. The TSSA's Fuels Safety Program administers the Technical Standards & Safety Act 2000, providing fuel-related safety services associated with the safe transportation, storage, handling and use of fuels such as gasoline, diesel, propane, natural gas and hydrogen. Under this Act, the TSSA regulates fuel suppliers, storage facilities, transport trucks, pipelines, contractors and equipment or appliances that use fuels. Records are not verified for accuracy or completeness. This is not a comprehensive or complete inventory of historical fuel spills and leaks in the province. This listing is a copy of the data captured at one moment in time and is hence limited by the record date provided here.

**Government Publication Date: 2006-June 2009\***

**Indian & Northern Affairs Fuel Tanks:**

Federal

[IAFT](#)

The Department of Indian & Northern Affairs Canada (INAC) maintains an inventory of aboveground & underground fuel storage tanks located on both federal and crown land. Our inventory provides information on the reserve name, location, facility type, site/facility name, tank type, material & ID number, tank contents & capacity, and date of tank installation.

**Government Publication Date: 1950-Aug 2003\***

**Fuel Oil Spills and Leaks:**

Provincial

[INC](#)

Listing of spills and leaks of diesel, fuel oil, gasoline, natural gas, propane, and hydrogen reported to the Spills Action Centre (SAC). This is not a comprehensive or complete inventory of fuel-related leaks, spills, and incidents in the province; this listing is a copy of incidents reported to the SAC, obtained under Access to Public Information. Includes incidents from fuel-related hazards such as spills, fires, and explosions. Records are not verified for accuracy or completeness.

**Government Publication Date: Feb 28, 2022**

**Landfill Inventory Management Ontario:**

Provincial

[LIMO](#)

The Landfill Inventory Management Ontario (LIMO) database is updated every year, as the Ministry of the Environment, Conservation and Parks compiles new and updated information. Includes small and large landfills currently operating as well as those which are closed and historic. Operators of larger landfills provide landfill information for the previous operating year to the ministry for LIMO including: estimated amount of total waste received, landfill capacity, estimated total remaining landfill capacity, fill rates, engineering designs, reporting and monitoring details, size of location, service area, approved waste types, leachate of site treatment, contaminant attenuation zone and more. The small landfills include information such as site owner, site location and certificate of approval # and status.

**Government Publication Date: Mar 21, 2022**

**Canadian Mine Locations:**

Private

[MINE](#)

This information is collected from the Canadian & American Mines Handbook. The Mines database is a national database that provides over 290 listings on mines (listed as public companies) dealing primarily with precious metals and hard rocks. Listed are mines that are currently in operation, closed, suspended, or are still being developed (advanced projects). Their locations are provided as geographic coordinates (x, y and/or longitude, latitude). As of 2002, data pertaining to Canadian smelters and refineries has been appended to this database.

**Government Publication Date: 1998-2009\***

**Mineral Occurrences:**

Provincial [MNR](#)

In the early 70's, the Ministry of Northern Development and Mines created an inventory of approximately 19,000 mineral occurrences in Ontario, in regard to metallic and industrial minerals, as well as some information on building stones and aggregate deposits. Please note that the "Horizontal Positional Accuracy" is approximately +/- 200 m. Many reference elements for each record were derived from field sketches using pace or chain/tape measurements against claim posts or topographic features in the area. The primary limiting factor for the level of positional accuracy is the scale of the source material. The testing of horizontal accuracy of the source materials was accomplished by comparing the plan metric (X and Y) coordinates of that point with the coordinates of the same point as defined from a source of higher accuracy.

**Government Publication Date: 1846-Feb 2022**

**National Analysis of Trends in Emergencies System (NATES):**

Federal [NATE](#)

In 1974 Environment Canada established the National Analysis of Trends in Emergencies System (NATES) database, for the voluntary reporting of significant spill incidents. The data was to be used to assist in directing the work of the emergencies program. NATES ran from 1974 to 1994. Extensive information is available within this database including company names, place where the spill occurred, date of spill, cause, reason and source of spill, damage incurred, and amount, concentration, and volume of materials released.

**Government Publication Date: 1974-1994\***

**Non-Compliance Reports:**

Provincial [NCPL](#)

The Ministry of the Environment provides information about non-compliant discharges of contaminants to air and water that exceed legal allowable limits, from regulated industrial and municipal facilities. A reported non-compliance failure may be in regard to a Control Order, Certificate of Approval, Sectoral Regulation or specific regulation/act.

**Government Publication Date: Dec 31, 2020**

**National Defense & Canadian Forces Fuel Tanks:**

Federal [NDFT](#)

The Department of National Defense and the Canadian Forces maintains an inventory of all aboveground & underground fuel storage tanks located on DND lands. Our inventory provides information on the base name, location, tank type & capacity, tank contents, tank class, date of tank installation, date tank last used, and status of tank as of May 2001. This database will no longer be updated due to the new National Security protocols which have prohibited any release of this database.

**Government Publication Date: Up to May 2001\***

**National Defense & Canadian Forces Spills:**

Federal [NDSP](#)

The Department of National Defense and the Canadian Forces maintains an inventory of spills to land and water. All spill sites have been classified under the "Transportation of Dangerous Goods Act - 1992". Our inventory provides information on the facility name, location, spill ID #, spill date, type of spill, as well as the quantity of substance spilled & recovered.

**Government Publication Date: Mar 1999-Apr 2018**

**National Defence & Canadian Forces Waste Disposal Sites:**

Federal [NDWD](#)

The Department of National Defence and the Canadian Forces maintains an inventory of waste disposal sites located on DND lands. Where available, our inventory provides information on the base name, location, type of waste received, area of site, depth of site, year site opened/closed and status.

**Government Publication Date: 2001-Apr 2007\***

**National Energy Board Pipeline Incidents:**

Federal [NEBI](#)

Locations of pipeline incidents from 2008 to present, made available by the Canada Energy Regulator (CER) - previously the National Energy Board (NEB). Includes incidents reported under the Onshore Pipeline Regulations and the Processing Plant Regulations related to pipelines under federal jurisdiction, does not include incident data related to pipelines under provincial or territorial jurisdiction.

**Government Publication Date: 2008-Jun 30, 2021**

**National Energy Board Wells:**

Federal [NEBP](#)

The NEBW database contains information on onshore & offshore oil and gas wells that are outside provincial jurisdiction(s) and are thereby regulated by the National Energy Board. Data is provided regarding the operator, well name, well ID No./UWI, status, classification, well depth, spud and release date.

**Government Publication Date: 1920-Feb 2003\***

**National Environmental Emergencies System (NEES):**

Federal

[NEES](#)

In 2000, the Emergencies program implemented NEES, a reporting system for spills of hazardous substances. For the most part, this system only captured data from the Atlantic Provinces, some from Quebec and Ontario and a portion from British Columbia. Data for Alberta, Saskatchewan, Manitoba and the Territories was not captured. However, NEES is also a repository for previous Environment Canada spill datasets. NEES is composed of the historic datasets ' or Trends ' which dates from approximately 1974 to present. NEES Trends is a compilation of historic databases, which were merged and includes data from NATES (National Analysis of Trends in Emergencies System), ARTS (Atlantic Regional Trends System), and NEES. In 2001, the Emergencies Program determined that variations in reporting regimes and requirements between federal and provincial agencies made national spill reporting and trend analysis difficult to achieve. As a consequence, the department has focused efforts on capturing data on spills of substances which fall under its legislative authority only (CEPA and FA). As such, the NEES database will be decommissioned in December 2004.

**Government Publication Date: 1974-2003\***

**National PCB Inventory:**

Federal

[NPCB](#)

Environment Canada's National PCB inventory includes information on in-use PCB containing equipment in Canada including federal, provincial and private facilities. Federal out-of-service PCB containing equipment and PCB waste owned by the federal government or by federally regulated industries such as airlines, railway companies, broadcasting companies, telephone and telecommunications companies, pipeline companies, etc. are also listed. Although it is not Environment Canada's mandate to collect data on non-federal PCB waste, the National PCB inventory includes some information on provincial and private PCB waste and storage sites. Some addresses provided may be Head Office addresses and are not necessarily the location of where the waste is being used or stored.

**Government Publication Date: 1988-2008\***

**National Pollutant Release Inventory:**

Federal

[NPRI](#)

Environment Canada has defined the National Pollutant Release Inventory ("NPRI") as a federal government initiative designed to collect comprehensive national data regarding releases to air, water, or land, and waste transfers for recycling for more than 300 listed substances.

**Government Publication Date: 1993-May 2017**

**Oil and Gas Wells:**

Private

[OGWE](#)

The Nickle's Energy Group (publisher of the Daily Oil Bulletin) collects information on drilling activity including operator and well statistics. The well information database includes name, location, class, status and depth. The main Nickle's database is updated on a daily basis, however, this database is updated on a monthly basis. More information is available at [www.nickles.com](http://www.nickles.com).

**Government Publication Date: 1988-Aug 31, 2022**

**Ontario Oil and Gas Wells:**

Provincial

[OOGW](#)

In 1998, the MNR handed over to the Ontario Oil, Gas and Salt Resources Corporation, the responsibility of maintaining a database of oil and gas wells drilled in Ontario. The OGSR Library has over 20,000+ wells in their database. Information available for all wells in the ERIS database include well owner/operator, location, permit issue date, and well cap date, license No., status, depth and the primary target (rock unit) of the well being drilled. All geology/stratigraphy table information, plus all water table information is also provide for each well record.

**Government Publication Date: 1800-Aug 2021**

**Inventory of PCB Storage Sites:**

Provincial

[OPCB](#)

The Ontario Ministry of Environment, Waste Management Branch, maintains an inventory of PCB storage sites within the province. Ontario Regulation 11/82 (Waste Management - PCB) and Regulation 347 (Generator Waste Management) under the Ontario EPA requires the registration of inactive PCB storage equipment and/or disposal sites of PCB waste with the Ontario Ministry of Environment. This database contains information on: 1) waste quantities; 2) major and minor sites storing liquid or solid waste; and 3) a waste storage inventory.

**Government Publication Date: 1987-Oct 2004; 2012-Dec 2013**

**Orders:**

Provincial

[ORD](#)

This is a subset taken from Ontario's Environmental Registry (EBR) database. It will include Orders on the registry such as (EPA s. 17) - Order for remedial work, (EPA s. 18) - Order for preventative measures, (EPA s. 43) - Order for removal of waste and restoration of site, (EPA s. 44) - Order for conformity with Act for waste disposal sites, (EPA s. 136) - Order for performance of environmental measures.

**Government Publication Date: 1994 - Sep 30, 2022**

**Canadian Pulp and Paper:**

Private

[PAP](#)

This information is part of the Pulp and Paper Canada Directory. The Directory provides a comprehensive listing of the locations of pulp and paper mills and the products that they produce.

**Government Publication Date: 1999, 2002, 2004, 2005, 2009-2014**

**Parks Canada Fuel Storage Tanks:**

Federal

[PCFT](#)

Canadian Heritage maintains an inventory of known fuel storage tanks operated by Parks Canada, in both National Parks and at National Historic Sites. The database details information on site name, location, tank install/removal date, capacity, fuel type, facility type, tank design and owner/operator.

**Government Publication Date: 1920-Jan 2005\***

<b><u>Pesticide Register:</u></b>	Provincial	<b>PES</b>
The Ontario Ministry of the Environment and Climate Change maintains a database of licensed operators and vendors of registered pesticides.		
<b>Government Publication Date: Oct 2011- Sep 30, 2022</b>		
<b><u>Pipeline Incidents:</u></b>	Provincial	<b>PINC</b>
List of pipeline incidents (strikes, leaks, spills). This is not a comprehensive or complete inventory of pipeline incidents in the province; this listing in an historical copy of records previously obtained under Access to Public Information. Records are not verified for accuracy or completeness.		
<b>Government Publication Date: Feb 28, 2021</b>		
<b><u>Private and Retail Fuel Storage Tanks:</u></b>	Provincial	<b>PRT</b>
The Fuels Safety Branch of the Ontario Ministry of Consumer and Commercial Relations maintained a database of all registered private fuel storage tanks and licensed retail fuel outlets. This database includes an inventory of locations that have gasoline, oil, waste oil, natural gas and/or propane storage tanks on their property. The MCCR no longer collects this information. This information is now collected by the Technical Standards and Safety Authority (TSSA).		
<b>Government Publication Date: 1989-1996*</b>		
<b><u>Permit to Take Water:</u></b>	Provincial	<b>PTTW</b>
This is a subset taken from Ontario's Environmental Registry (EBR) database. It will include PTTW's on the registry such as OWRA s. 34 - Permit to take water.		
<b>Government Publication Date: 1994 - Sep 30, 2022</b>		
<b><u>Ontario Regulation 347 Waste Receivers Summary:</u></b>	Provincial	<b>REC</b>
Part V of the Ontario Environmental Protection Act ("EPA") regulates the disposal of regulated waste through an operating waste management system or a waste disposal site operated or used pursuant to the terms and conditions of a Certificate of Approval or a Provisional Certificate of Approval. Regulation 347 of the Ontario EPA defines a waste receiving site as any site or facility to which waste is transferred by a waste carrier. A receiver of regulated waste is required to register the waste receiving facility. This database represents registered receivers of regulated wastes, identified by registration number, company name and address, and includes receivers of waste such as: landfills, incinerators, transfer stations, PCB storage sites, sludge farms and water pollution control plants. This information is a summary of all years from 1986 including the most currently available data.		
<b>Government Publication Date: 1986-1990, 1992-2019</b>		
<b><u>Record of Site Condition:</u></b>	Provincial	<b>RSC</b>
The Record of Site Condition (RSC) is part of the Ministry of the Environment's Brownfields Environmental Site Registry. Protection from environmental cleanup orders for property owners is contingent upon documentation known as a record of site condition (RSC) being filed in the Environmental Site Registry. In order to file an RSC, the property must have been properly assessed and shown to meet the soil, sediment and groundwater standards appropriate for the use (such as residential) proposed to take place on the property. The Record of Site Condition Regulation (O. Reg. 153/04) details requirements related to site assessment and clean up.		
RSCs filed after July 1, 2011 will also be included as part of the new (O.Reg. 511/09).		
<b>Government Publication Date: 1997-Sept 2001, Oct 2004-Sep 2022</b>		
<b><u>Retail Fuel Storage Tanks:</u></b>	Private	<b>RST</b>
This database includes an inventory of retail fuel outlet locations (including marinas) that have on their property gasoline, oil, waste oil, natural gas and / or propane storage tanks.		
<b>Government Publication Date: 1999-May 31, 2022</b>		
<b><u>Scott's Manufacturing Directory:</u></b>	Private	<b>SCD</b>
Scott's Directories is a data bank containing information on over 200,000 manufacturers across Canada. Even though Scott's listings are voluntary, it is the most comprehensive database of Canadian manufacturers available. Information concerning a company's address, plant size, and main products are included in this database.		
<b>Government Publication Date: 1992-Mar 2011*</b>		
<b><u>Ontario Spills:</u></b>	Provincial	<b>SPL</b>
List of spills and incidents made available the Ministry of the Environment, Conservation and Parks. This database identifies information such as location (approximate), type and quantity of contaminant, date of spill, environmental impact, cause, nature of impact, etc. Information from 1988-2002 was part of the ORIS (Occurrence Reporting Information System). The SAC (Spills Action Centre) handles all spills reported in Ontario. Regulations for spills in Ontario are part of the MOE's Environmental Protection Act, Part X. The Ministry of the Environment, Conservation and Parks cites the coronavirus pandemic as an explanation for delays in releasing data pursuant to requests.		
<b>Government Publication Date: 1988-Sep 2020; Dec 2020-Mar 2021</b>		

**Wastewater Discharger Registration Database:**

Provincial

[SRDS](#)

Information under this heading is combination of the following 2 programs. The Municipal/Industrial Strategy for Abatement (MISA) division of the Ontario Ministry of Environment maintained a database of all direct dischargers of toxic pollutants within nine sectors including: Electric Power Generation; Mining; Petroleum Refining; Organic Chemicals; Inorganic Chemicals; Pulp & Paper; Metal Casting; Iron & Steel; and Quarries. All sampling information is now collected and stored within the Sample Result Data Store (SRDS).

**Government Publication Date: 1990-Dec 31, 2020**

**Anderson's Storage Tanks:**

Private

[TANK](#)

The information provided in this database was collected by examining various historical documents, which identified the location of former storage tanks, containing substances such as fuel, water, gas, oil, and other various types of miscellaneous products. Information is available in regard to business operating at tank site, tank location, permit year, permit & installation type, no. of tanks installed & configuration and tank capacity. Data contained within this database pertains only to the city of Toronto and is not warranted to be complete, exhaustive or authoritative. The information was collected for research purposes only.

**Government Publication Date: 1915-1953\***

**Transport Canada Fuel Storage Tanks:**

Federal

[TCFT](#)

List of fuel storage tanks currently or previously owned or operated by Transport Canada. This inventory also includes tanks on The Pickering Lands, which refers to 7,530 hectares (18,600 acres) of land in Pickering, Markham, and Uxbridge owned by the Government of Canada since 1972; properties on this land has been leased by the government since 1975, and falls under the Site Management Policy of Transport Canada, but is administered by Public Works and Government Services Canada. This inventory provides information on the site name, location, tank age, capacity and fuel type.

**Government Publication Date: 1970 - Dec 2020**

**Variances for Abandonment of Underground Storage Tanks:**

Provincial

[VAR](#)

Listing of variances granted for storage tank abandonment. This is not a comprehensive or complete inventory of tank abandonment variances in the province; this listing is a copy of tank abandonment variance records previously obtained under Access to Public Information. In Ontario, registered underground storage tanks must be removed within two years of disuse; if removal of a tank is not feasible, an application may be sought for a variance from this code requirement.

Records are not verified for accuracy or completeness.

**Government Publication Date: Feb 28, 2022**

**Waste Disposal Sites - MOE CA Inventory:**

Provincial

[WDS](#)

The Ontario Ministry of Environment, Waste Management Branch, maintains an inventory of known open (active or inactive) and closed disposal sites in the Province of Ontario. Active sites maintain a Certificate of Approval, are approved to receive and are receiving waste. Inactive sites maintain Certificate(s) of Approval but are not receiving waste. Closed sites are not receiving waste. The data contained within this database was compiled from the MOE's Certificate of Approval database. Locations of these sites may be cross-referenced to the Anderson database described under ERIS's Private Source Database section, by the CA number. All new Environmental Compliance Approvals handed out after Oct 31, 2011 for Waste Disposal Sites will still be found in this database.

**Government Publication Date: Oct 2011- Sep 30, 2022**

**Waste Disposal Sites - MOE 1991 Historical Approval Inventory:**

Provincial

[WDSH](#)

In June 1991, the Ontario Ministry of Environment, Waste Management Branch, published the "June 1991 Waste Disposal Site Inventory", of all known active and closed waste disposal sites as of October 30st, 1990. For each "active" site as of October 31st 1990, information is provided on site location, site/CA number, waste type, site status and site classification. For each "closed" site as of October 31st 1990, information is provided on site location, site/CA number, closure date and site classification. Locations of these sites may be cross-referenced to the Anderson database described under ERIS's Private Source Database section, by the CA number.

**Government Publication Date: Up to Oct 1990\***

**Water Well Information System:**

Provincial

[WWIS](#)

This database describes locations and characteristics of water wells found within Ontario in accordance with Regulation 903. It includes such information as coordinates, construction date, well depth, primary and secondary use, pump rate, static water level, well status, etc. Also included are detailed stratigraphy information, approximate depth to bedrock and the approximate depth to the water table.

**Government Publication Date: Jun 30 2022**

# Definitions

**Database Descriptions:** This section provides a detailed explanation for each database including: source, information available, time coverage, and acronyms used. They are listed in alphabetic order.

**Detail Report:** This is the section of the report which provides the most detail for each individual record. Records are summarized by location, starting with the project property followed by records in closest proximity.

**Distance:** The distance value is the distance between plotted points, not necessarily the distance between the sites' boundaries. All values are an approximation.

**Direction:** The direction value is the compass direction of the site in respect to the project property and/or center point of the report.

**Elevation:** The elevation value is taken from the location at which the records for the site address have been plotted. All values are an approximation. Source: Google Elevation API.

**Executive Summary:** This portion of the report is divided into 3 sections:

'Report Summary'- Displays a chart indicating how many records fall on the project property and, within the report search radii.

'Site Report Summary'-Project Property'- This section lists all the records which fall on the project property. For more details, see the 'Detail Report' section.

'Site Report Summary-Surrounding Properties'- This section summarizes all records on adjacent properties, listing them in order of proximity from the project property. For more details, see the 'Detail Report' section.

**Map Key:** The map key number is assigned according to closest proximity from the project property. Map Key numbers always start at #1. The project property will always have a map key of '1' if records are available. If there is a number in brackets beside the main number, this will indicate the number of records on that specific property. If there is no number in brackets, there is only one record for that property.

The symbol and colour used indicates 'elevation': the red inverted triangle will dictate 'ERIS Sites with Lower Elevation', the yellow triangle will dictate 'ERIS Sites with Higher Elevation' and the orange square will dictate 'ERIS Sites with Same Elevation.'

**Unplottables:** These are records that could not be mapped due to various reasons, including limited geographic information. These records may or may not be in your study area, and are included as reference.

# **APPENDIX 3**

## **QUALIFICATIONS OF ASSESSORS**



## Mandy Witteman, M.A.Sc., P.Eng. Intermediate Environmental Engineer

Mandy joined Paterson Group in June 2018 as part of the Environmental Department. Mandy received her Bachelor of Engineering from Carleton University in 2008, specializing in Environmental Engineering. Following graduation, Mandy gained experience in the private sector conducting Phase II ESAs and reporting GHG emission inventories. In 2009, Mandy began her post-graduate degree in a Master of Applied Science, specializing in applied unsaturated soil mechanics with applications to geomechanical designs of subsurface tailing structures. Mandy has published in the Canadian Geotechnical Journal, as well as the International Conference Geo/Paste Proceedings in 2010 and 2011. Following post-graduate, Mandy joined the Tailings Group at Thurber Engineering Ltd. in Calgary, where she applied knowledge gained from her post-graduate research in designing and developing bench scale and pilot programs that were implemented by oil sand operators in Fort McMurray. Additionally, Mandy also worked as a QA/QC engineer on a slurry wall construction at a Potash Mine. Her scope of work included daily in-situ testing of the construction materials used for QA/QC purposes, as well as managing and supervising daily construction activities. Since joining Paterson Group in 2018, Mandy has worked on numerous residential and commercial developments, predominantly within the National Capital Region. Her scope of work consists of managing and conducting Phase I and II ESAs, reporting and managing subsurface programs, and liaising with subcontractors, clients and consultants.

### EDUCATION

Bachelor of Engineering in  
Environmental Engineering, 2008  
Carleton University  
Ottawa, Ontario

Master of Applied Science in  
Environmental Engineering, 2013  
Carleton University  
Ottawa, Ontario

### ASSOCIATIONS/AFFILIATIONS

Ontario Professional Engineers  
Association

Ottawa Geotechnical Group

### YEARS OF EXPERIENCE

Paterson Group: 4

Thurber Engineering: 2

Carleton University: 4

### SELECT LIST OF PROJECTS

- Grey Hound Bus Terminal: 265 Catherine Street, Ottawa, ON (Phase I - II ESAs, Remediation Action Plan)
- Residential Development: 550 King Street West, Brockville, ON (Phase I ESA - Enhanced Investigation Property, Phase II ESA)
- Redevelopment Project: 10 McArthur Avenue, Ottawa, ON (Phase I & II ESAs, Record of Site Condition)
- Mixed-Use Redevelopment Project: 438 Albert Street, Ottawa, ON (Phase I & II ESAs, Record of Site Condition)
- Mixed-Use Redevelopment Project: 900 Albert Street, Ottawa, ON (Phase II ESA)
- Mixed-Use Redevelopment Project: 108 Nepean Street, Ottawa, ON (Phase I & II ESAs, Record of Site Condition)
- Mixed-Use Redevelopment Project: 450 Rochester Street, Ottawa, ON (Phase I & II ESAs, Record of Site Condition)
- Mixed-Use Redevelopment Project: 829 Carling Avenue, Ottawa, ON (Phase I & II ESAs)

Geotechnical  
Engineering

Environmental  
Engineering

Hydrogeology

Geological  
Engineering

Materials Testing

Building Science

Archaeological  
Services

## POSITION

Associate and Supervisor of the Environmental Division  
Senior Environmental/Geotechnical Engineer

## EDUCATION

Queen's University, B.A.Sc.Eng, 1991  
Geotechnical / Geological Engineering

## MEMBERSHIPS

Ottawa Geotechnical Group  
Professional Engineers of Ontario

## EXPERIENCE

*1991 to Present*

### **Paterson Group Inc.**

Associate and Senior Environmental/Geotechnical Engineer  
Environmental and Geotechnical Division  
Supervisor of the Environmental Division

## SELECT LIST OF PROJECTS

Mary River Exploration Mine Site - Northern Baffin Island  
Agricultural Supply Facilities - Eastern Ontario  
Laboratory Facility – Edmonton (Alberta)  
Ottawa International Airport - Contaminant Migration Study - Ottawa  
Richmond Road Reconstruction - Ottawa  
Billings Hurdman Interconnect - Ottawa  
Bank Street Reconstruction - Ottawa  
Environmental Review – Various Laboratories across Canada - CFIA  
Dwyer Hill Training Centre – Ottawa  
Nortel Networks Environmental Monitoring - Carling Campus – Ottawa  
Remediation Program - Block D Lands – Kingston  
Investigation of former landfill sites – City of Ottawa  
Record of Site Condition for Railway Lands – North Bay  
Commercial Properties – Guelph and Brampton  
Brownfields Remediation – Alcan Site - Kingston  
Montreal Road Reconstruction - Ottawa  
Appleford Street Residential Development - Ottawa  
Remediation Program - Ottawa Train Yards  
Remediation Program - Bayshore and Heron Gate  
Gladstone Avenue Reconstruction – Ottawa  
Somerset Avenue West Reconstruction - Ottawa