

## CHEO 1DOOR4CARE

OTTAWA, ONTARIO

### NOISE AND VIBRATION IMPACT STUDY

RWDI #2201400

November 7, 2022

#### SUBMITTED TO

**Mark Berest**

B.A., B.Arch., FRAIC, OAA, AIBC, NLAA,  
LEED AP BD+C

Principal

E: [mark.berest@bharchitects.com](mailto:mark.berest@bharchitects.com)

**B+H Architects**

481 University Avenue, Suite 300  
Toronto, ON, Canada, M5G 2H4

#### SUBMITTED BY

**Lucas Savedra**

Project Manager

E: [Lucas.Savedra@rwdi.com](mailto:Lucas.Savedra@rwdi.com)

**Slavi Grozev, P.Eng.**

Senior Engineer, Acoustics

E: [Slavi.Grozev@rwdi.com](mailto:Slavi.Grozev@rwdi.com)

**RWDI - Toronto Office**

901 King Street West, Suite 400  
Toronto, Ontario, M5V 3H5  
T: 647.475.1048

**RWDI - Head office**

600 Southgate Drive  
Guelph, Ontario, N1G 4P6  
T: 519.823.1311



## VERSION HISTORY

| Index | Date       | Description      | Prepared by | Reviewed by |
|-------|------------|------------------|-------------|-------------|
| 1     | 2022-09-21 | Issued to client | EMJI        | SVG         |
| 2     | 2022-11-07 | Final            | SVG         | SVG         |

## STATEMENT OF LIMITATIONS

This report entitled CHEO 1 Door4Care was prepared by RWDI Air Inc. ("RWDI") for B+H Architects ("Client"). The findings and conclusions presented in this report have been prepared for the Client and are specific to the project described herein ("Project"). The conclusions and recommendations contained in this report are based on the information available to RWDI when this report was prepared. Because the contents of this report may not reflect the final design of the Project or subsequent changes made after the date of this report, RWDI recommends that it be retained by Client during the final stages of the project to verify that the results and recommendations provided in this report have been correctly interpreted in the final design of the Project.

The conclusions and recommendations contained in this report have also been made for the specific purpose(s) set out herein. Should the Client or any other third party utilize the report and/or implement the conclusions and recommendations contained therein for any other purpose or project without the involvement of RWDI, the Client or such third party assumes any and all risk of any and all consequences arising from such use and RWDI accepts no responsibility for any liability, loss, or damage of any kind suffered by Client or any other third party arising therefrom.

Finally, it is imperative that the Client and/or any party relying on the conclusions and recommendations in this report carefully review the stated assumptions contained herein and to understand the different factors which may impact the conclusions and recommendations provided.



## EXECUTIVE SUMMARY

RWDI was retained to prepare a Noise and Vibration Impact Study (NVIS) for the proposed institutional development located just southeast of the existing Children's Hospital of Eastern Ontario (CHEO) in Ottawa, Ontario. The proposed development will consist of a 200,000ft<sup>2</sup> building and a 330,000 ft<sup>2</sup> parking structure on an existing parking lot. This assessment was completed to support the Phase 1 submission as required by the City of Ottawa under the Noise Control Guidelines.

In accordance with Ottawa's Noise Control Guidelines, this NVIS focused on the environmental effects on the proposed building, which is considered the sensitive space. The parking structure is not a sensitive space but its effects on surroundings should be assessed at a later stage as the design of the overall project progresses. In accordance with provincial guidelines (NPC-300), passenger vehicle traffic within parking structures is not considered a stationary source of sound and thus was not evaluated, nor is it required to be as design progresses.

The following noise control measures are recommended for the proposed development:

1. Installation of central air-conditioning so that all suites' windows can remain closed.
2. The inclusion of noise warning clauses related to transportation sound levels.

Rail is further than 500m from the proposed development and therefore was not further assessed.

The potential noise levels from stationary sources of sound were evaluated. Based on the site visit, noise modeling results and setback distances, the land use compatibility of the proposed development with respect to the nearby land-uses are considered acceptable from the noise assessment perspective.

At this stage in design the noise levels produced by the development, including the parking structure, on itself, and its surroundings could not be quantitatively assessed. However, the effect on both the building itself and its surroundings is expected to be feasible to meet the applicable criteria. We recommend that the building design is evaluated prior to building permit to ensure that the acoustical design is adequately implemented in order to meet the applicable criteria.

Based on the results of the analysis including implementation of the recommendations included with this assessment, the proposed development is feasible to meet the applicable sound and vibration criteria.



# TABLE OF CONTENTS

|          |                                                                                           |          |
|----------|-------------------------------------------------------------------------------------------|----------|
| <b>1</b> | <b>INTRODUCTION.....</b>                                                                  | <b>1</b> |
| <b>2</b> | <b>APPLICABLE CRITERIA.....</b>                                                           | <b>1</b> |
| <b>3</b> | <b>ASSESSMENT OF THE ENVIRONMENT ON THE PROPOSED DEVELOPMENT ....</b>                     | <b>2</b> |
| 3.1      | Transportation Source Assessment.....                                                     | 2        |
| 3.1.1    | Road Traffic Volume Data.....                                                             | 2        |
| 3.1.2    | Representative Receptors .....                                                            | 3        |
| 3.1.3    | Transportation Source Assessment - Analysis and Results .....                             | 3        |
| 3.2      | Stationary Source Assessment.....                                                         | 3        |
| 3.2.1    | Land-Use Compatibility Review (D-6 Guideline Assessment) .....                            | 4        |
| 3.2.2    | Stationary Source Modeling .....                                                          | 4        |
| 3.3      | Recommendations .....                                                                     | 4        |
| 3.3.1    | Transportation Sources .....                                                              | 4        |
| 3.3.2    | Stationary Sources.....                                                                   | 5        |
| 3.3.3    | Warning Clauses.....                                                                      | 5        |
| <b>4</b> | <b>ASSESSMENT OF THE PROPOSED DEVELOPMENT ON ITS SURROUNDINGS<br/>AND ON ITSELF .....</b> | <b>5</b> |
| <b>5</b> | <b>CONCLUSIONS.....</b>                                                                   | <b>6</b> |
| <b>6</b> | <b>REFERENCES.....</b>                                                                    | <b>7</b> |



## LIST OF TABLES

|          |                                                                             |   |
|----------|-----------------------------------------------------------------------------|---|
| Table 1: | Road Traffic Volumes .....                                                  | 2 |
| Table 2: | Predicted Ground Transportation Source Sound Levels – Plane of Window ..... | 3 |

## LIST OF FIGURES

|           |                   |
|-----------|-------------------|
| Figure 1: | Context Site Plan |
|-----------|-------------------|

## LIST OF APPENDICES

|             |                                                    |
|-------------|----------------------------------------------------|
| Appendix A: | Criteria                                           |
| Appendix B: | Warning Clauses                                    |
| Appendix C: | Noise Mitigation Guidance                          |
| Appendix D: | Transportation Volume Data and Sample Calculations |

# 1 INTRODUCTION

RWDI was retained to prepare a Noise and Vibration Impact Study (NVIS) for the proposed CHEO 1Door4Care development located just southeast of the existing Children's Hospital of Eastern Ontario (CHEO) in Ottawa, Ontario. CHEO 1Door4Care is part of a larger master plan.

The proposed development will consist of a 200,000ft<sup>2</sup> building and a 330,000 ft<sup>2</sup> parking structure on an existing parking lot. This assessment was completed to support the Phase 1 submission as required by the City of Ottawa under their Noise Control Guidelines.

This NVIS focuses on the environmental effects on the medical building and not on the parking structure that is part of the overall master plan. The parking structure is not a sensitive receptor, therefore, the effects of the environment on that part of the development do not need to be assessed at this stage of the design. The parking structure may feature mechanical equipment. The sound levels of any such equipment, and the effects on nearby sensitive spaces, should be assessed at detail design as the work progresses.

The context site plan is shown in **Figure 1**.

The site is exposed to noise from road traffic from: Smyth Road and Ring Road at South Haven Place / General Hospital Entrance W (Ring Road).

Rail is further than 500m from the proposed development and was not further assessed.

A screening level assessment of nearby stationary sources was conducted. A site visit was also conducted to review the impact of existing stationary sources on the development.

This assessment was completed to support the Phase 1 Noise Control Feasibility Study submission as required by the City of Ottawa. This assessment was based on design drawings dated March 25, 2022.

# 2 APPLICABLE CRITERIA

Applicable criteria for transportation noise sources (road and rail), stationary noise sources and rail vibration are adopted from the City of Ottawa's Environmental Noise Control Guidelines (Guide), as well as the Ontario Ministry of the Environment, Conservation and Parks (MECP) NPC-300 Environmental Noise Guideline (MOE, 2013). A summary of the NPC-300 applicable criteria is included with **Appendix A**. City of Ottawa's requirements have been outlined throughout the report where necessary, and they mostly reflect NPC-300.

The proposed development site would be characterized as a "Class 1 Area", which is defined according to NPC-300 as an area with an acoustical environment typical of a major population centre, where the background sound level is dominated by the activities of people, usually road traffic, often referred to as "urban hum."



# 3 ASSESSMENT OF THE ENVIRONMENT ON THE PROPOSED DEVELOPMENT

## 3.1 Transportation Source Assessment

### 3.1.1 Road Traffic Volume Data

Smyth Road and South Haven Place / General Hospital Entrance W traffic volumes were obtained from The City of Ottawa. A Mature State of Development was assumed for Smyth Road, thus ultimate volumes found in Appendix B of Ottawa’s Guide were utilized for a 4-lane roadway. A 92%/8% daytime/nighttime split was applied for Smyth Road and South Haven Place / General Hospital Entrance W as per the City’s Guide.

Turning Movement Counts (TMCs) at the intersection of Smyth Road and South Haven Place / General Hospital Entrance W provided detailed traffic volumes for the two peak time periods: 07:45 to 08:45 and 15:30 to 16:30. The TMCs were used to determine the traffic volume and types of vehicles through the General Hospital Entrance during the AM and PM peaks and 8-hour interval which were assumed to be 9%, 10% and 60% of the Annual Average Daily Traffic (AADT), respectively. The maximum AADTs obtained from the approximation of each of these three time periods was used for the AADT for General Hospital Entrance.

The volumes for the General Hospital Entrance were increased at a rate of 2% per year to represent the predicted 10-year horizon volumes as per NPC-300 in an attempt to bring the traffic closer to the Mature State of Development for Smyth Road.

A summary of the traffic data used is included in **Table 1** below with more detailed information included in **Appendix D**.

A sample ORNAMENT calculation was conducted as comparison to the Cadna/A and RLS-90 prediction results. The results were found to be within 3 dB. Sample calculations for both Cadna/A and ORNAMENT are provided in **Appendix D** for road impact for the west façade of northern portion of the development.

**Table 1: Road Traffic Volumes**

| Roadway                                         | 2032 Future Traffic / Mature State of Development (AADT) | % Day/Night | Speed Limit (km/hr.) | % Trucks |
|-------------------------------------------------|----------------------------------------------------------|-------------|----------------------|----------|
| South Haven Place / General Hospital Entrance W | 13,749                                                   | 92 / 8      | 40                   | 3.9      |
| Smyth Road                                      | 30,000                                                   | 92 / 8      | 50                   | 12       |

### 3.1.2 Representative Receptors

The selection of receptors affected by transportation noise sources was based on the drawings reviewed for this assessment. Using the “building evaluation” feature of Cadna/A, each façade of the residential buildings was assessed. The most impacted building façade (most westerly one) was used for comparison with STAMSON’s implementation of ORNAMENT.

Outdoor Living Areas (OLAs) associated with the institutional development were not assessed as they are not considered sensitive receptors as per the City’s Guide.

### 3.1.3 Transportation Source Assessment - Analysis and Results

Sound levels due to the adjacent transportation (road) sources were predicted using the RLS-90 standard (RLS,1990), as implemented in the Cadna/A software package.

To assess the effect of transportation noise on suites, the maximum sound level on each façade was determined with the results summarized in **Table 2**.

**Table 2: Predicted Ground Transportation Source Sound Levels – Plane of Window**

| Building   | Façade | Road                          |                                | Notes |
|------------|--------|-------------------------------|--------------------------------|-------|
|            |        | Day<br>L <sub>EQ</sub> , 16hr | Night<br>L <sub>EQ</sub> , 8hr |       |
| 1Door4Care | North  | 62                            | 55                             | 1     |
|            | East   | 57                            | 49                             | --    |
|            | South  | 60                            | 52                             | 1     |
|            | West   | 65                            | 57                             | 1,2   |

Note(s):

1. Installation of air-conditioning to allow for windows and doors to remain closed, City Guide Table A1 warning clause related to surface transportation / NPC-300 “Type D”. Refer to **Appendix C** for guidance regarding air-conditioning as a noise mitigation measure.
2. Façade used for comparison with ORNAMENT

## 3.2 Stationary Source Assessment

Stationary sources could be grouped into two categories: Those that have a permit with the Ontario Ministry of the Environment, Conservation and Parks (MECP) through an Environmental Compliance Approval (ECA) or Environmental Activity and Sector Registry (EASR); and those that are exempt from ECA or EASR permit requirements.

In the case where a stationary source has an ECA or EASR permit with the MECP, and would be put in a position where it is no longer in compliance with the applicable sound level criteria due to the encroachment of the proposed new development, source specific mitigation and/or formal classification of the proposed development lands as a “Class 4 Area” (refer to C.4.4.2 “Class 4 Area” in NPC-300) would be required. In this case, coordination and agreements between the stationary source owner, proposed new development owner, the land-use planning authority and potentially the MECP would be needed.





In the case where a stationary source is exempt from ECA or EASR permit requirements with the MECP, the noise provisions of the applicable Municipal Code and guidance from NPC-300 would be applicable. In this case, mitigation of sound levels due to stationary sources would be from a due diligence perspective to avoid nuisance complaints from future occupants of the proposed new development. Mitigation could be in the form of mitigation at the source (with agreement from the stationary source owner) and/or mitigation at the receptor through site and building element design (building orientation, acoustical barriers, façade sound insulation design).

### **3.2.1 Land-Use Compatibility Review (D-6 Guideline Assessment)**

The proposed institutional development will be located on institutional lands, next to an existing institutional building and residential zone already exposed to similar institutional sources of noise. The effects of the proposed building on the nearby residences will need to be assessed as design progresses as Phase 2 under the City's Guide to ensure sound levels are within the acceptable criteria.

### **3.2.2 Stationary Source Modeling**

RWDI conducted a site visit on September 20, 2022, to observe activities in the area and take sound level measurements in the vicinity of the proposed building. Some rooftop mechanical ventilation at CHEO was observed to be audible where the proposed building will be constructed. However, traffic was consistent and short-term sound level measurements of the traffic indicated that ambient sound levels in the area are at, or above, sound from nearby stationary sources of noise. RWDI anticipates that ambient sound levels in the area could mask any stationary sources of noise at the proposed development as well as across the street at the nearest residential receptors. This should be confirmed through detailed modelling, and at-source noise measurements, at detail design and in support of Phase 2 Noise Control Detailed Study required for the City.

## **3.3 Recommendations**

Based on the noise and vibration assessment results, the following recommendations were determined for the project. Recommendations are provided for both transportation sources and stationary sources.

### **3.3.1 Transportation Sources**

The following recommendations are provided to address transportation sources.

#### *3.3.1.1 Building Façade Components*

Typical OBC rated windows will meet indoor sound levels.



### 3.3.1.2 Ventilation Recommendations

Due to the transportation sound levels at the plane of the façade, central air conditioning is recommended for the proposed development to allow for windows and doors to remain closed as a noise mitigation measure. Further, a warning clause related to surface transportation / NPC-300 "Type D" is recommended.

### 3.3.2 Stationary Sources

Detailed, at-source, sound level measurements are recommended to determine the effects of the existing CHEO sources on the proposed development. Field survey suggests that ambient sound levels due to traffic may be at, or above, those of stationary sources. This can be completed as part of the Phase 2 Noise Control Detailed Study.

In addition, a detailed assessment of the ambient conditions is also recommended. This can be accomplished either through long-term monitoring, or a detailed hourly road traffic assessment.

### 3.3.3 Warning Clauses

The City Guide includes generic warning clause language that can be modified for use. As this development is institutional, text related to outdoor amenity spaces is not relevant, thus not included in this example text.

*Purchasers/tenants are advised that sound levels due to increasing road traffic may occasionally interfere with some outdoor activities as the sound levels may exceed the sound level limits of the City and the Ministry of the Environment.*

Generic NPC-300 Warning Clause Type D language is included in **Appendix B**.

## 4 ASSESSMENT OF THE PROPOSED DEVELOPMENT ON ITS SURROUNDINGS AND ON ITSELF

On-site stationary sources for the development are expected to consist of HVAC related equipment in the roof-top mechanical penthouse as well as various exhaust fans. Further, consideration should be given to control airborne and structure-borne noise generated within the proposed development.

Within the development itself the main sources of noise that are likely to affect the uses of the building are the mechanical systems. The potential noise effect of the commercial component of the development is recommended to be reviewed during detailed design, to ensure the applicable criteria will be met. NPC-300 does not consider passenger vehicle traffic within parking lots as a stationary source of sound and thus was not assessed, nor should it be as design progresses. However, mechanical systems associated with the parking structure (e.g., elevator, ventilation, standby generator, etc.) can be considered stationary sources of noise.

Provided that best practices for the acoustical design of the building are followed, noise from building services equipment associated with the development are expected to be feasible to meet the applicable sound level criteria due to the nature (residential/mixed-use) of the proposed development.



We recommend that the potential noise effect of the proposed development, inclusive of the parking structure mechanical systems, is reviewed during detailed design to ensure the applicable sound level criteria will be achieved. This can be completed as the Phase 2 noise study.

## 5 CONCLUSIONS

RWDI was retained to prepare a Noise and Vibration Impact Study (NVIS) for the proposed development located in Ottawa, Ontario. The proposed development will consist of a 2000,000ft<sup>2</sup> building and a 330,000 ft<sup>2</sup> parking structure on an existing parking lot.

The following noise control measures are recommended for the proposed development:

3. Installation of central air-conditioning so that all suites' windows can remain closed.
4. The inclusion of noise warning clauses related to transportation sound levels.

Rail is further than 500m from the proposed development and therefore was not further assessed.

The potential noise levels from stationary sources of sound were evaluated. Based on the site visit, noise modeling results and setback distances, the land use compatibility of the proposed development with respect to the nearby land-uses are considered acceptable from the noise assessment perspective.

At this stage in design the noise levels produced by the development on itself, and its surroundings could not be quantitatively assessed. However, the effect on both the building itself and its surroundings is expected to be feasible to meet the applicable criteria. We recommend that the building design is evaluated prior to building permit to ensure that the acoustical design is adequately implemented in order to meet the applicable criteria.

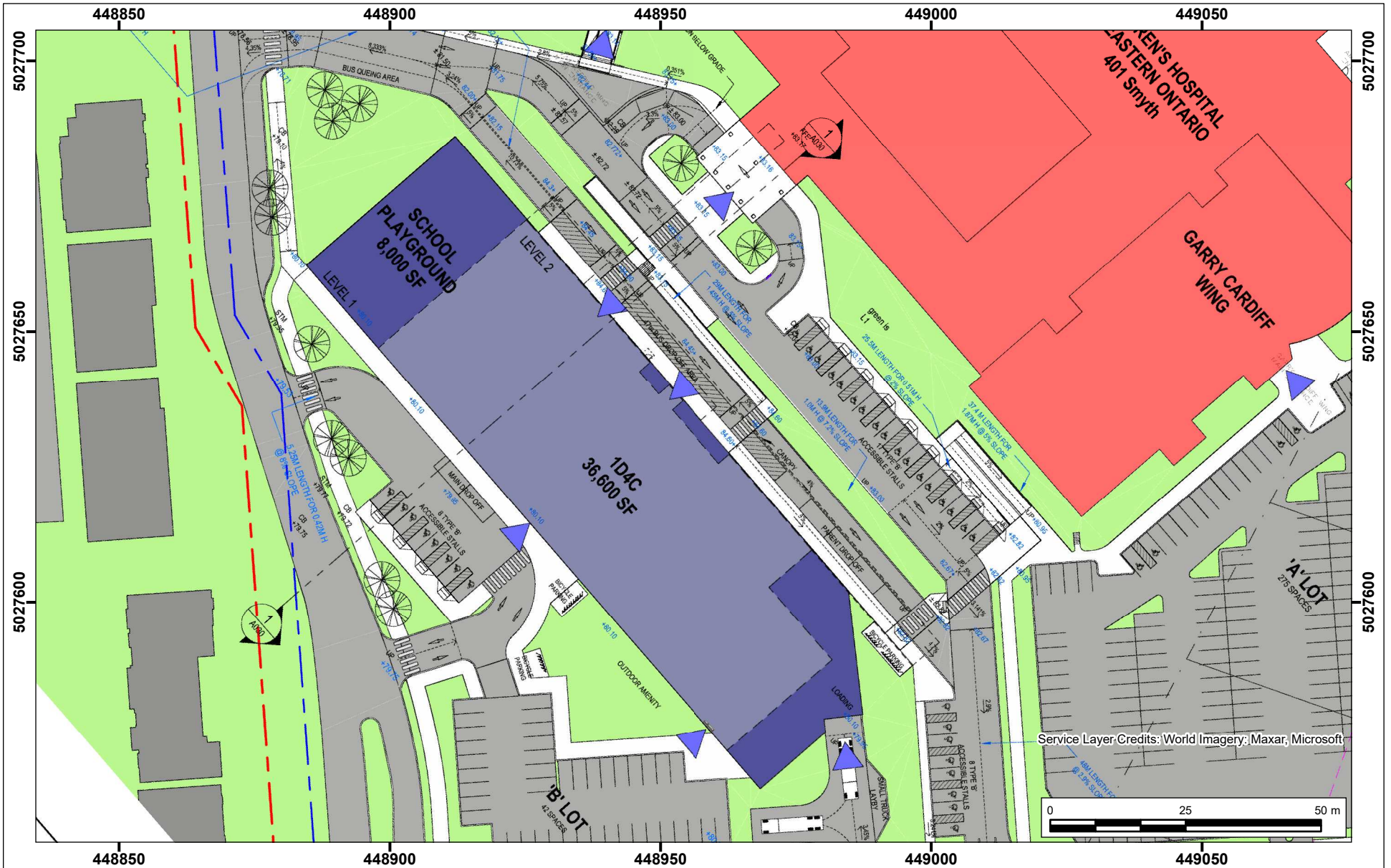
Based on the results of the analysis including implementation of the recommendations included with this assessment, the proposed development is feasible to meet the applicable sound and vibration criteria.

## 6 REFERENCES

1. Ontario Ministry of the Environment (MOE), August 2013, Publication NPC-300, Environmental Noise Guideline Stationary and Transportation Sources – Approval and Planning (MOE, 2013).
2. Ontario Ministry of the Environment and Energy (MOE), 1993, Publication NPC-216, Residential Air Conditioning Devices (MOE, 1993).
3. Richtlinien für den Lärmschutz an Strassen (RLS). BM für Verkehr, Bonn, 1990 (RLS, 1990).
4. Ontario Ministry of the Environment (MOE), 1989, ORNAMENT Ontario Road Noise Analysis Method for Environment and Transportation, Technical Publication (MOE, 1989)
5. Ontario Ministry of the Environment (MOE) Publication Guideline D-6, "Compatibility Between Industrial Facilities and Sensitive Land Uses", July 1995 (MOE, 1995).
6. Controlling Sound Transmission into Buildings (BPN-56), National Research Council Canada (NRCC, 1985).
7. Institute of Transportation Engineers (ITE), 2010, *Traffic Engineering Handbook, 6th Edition* (ITE, 2010)
8. International Organization for Standardization (ISO), 1994b, International Standard ISO 9613-1:1994, Acoustics –Attenuation of Sound during propagation outdoors. Part 1: Calculation of the absorption of sound by the atmosphere. (ISO, 1994)
9. International Organization for Standardization (ISO), 1996, International Standard ISO 9613-2:1996, Acoustics – Attenuation of sound during propagation outdoors – Part 2: General method of calculation (ISO, 1996)
10. Ontario Ministry of the Environment (MOE), 1978, Model Municipal Noise Control Bylaw, which includes Publication NPC-103 – Procedures, and Publication NPC-104 – Sound Level Adjustments.
11. Bies, H. and Hanson, C. H. (2009), *Engineering Noise Control: Theory and Practice*. Spon Press, New York, USA.
12. Crocker, M. (2007), *Handbook of Noise and Vibration Control*. John Wiley & Sons, Inc.

A large decorative graphic on the left side of the page. It features a blue triangular shape at the top left, which transitions into a large, light grey curved shape that dominates the lower half of the page. The transition is smooth and curved.

FIGURE



# Site Context Plan

Map Projection: NAD 1983 UTM Zone 18N  
 CHEO 1 Door4Care - Ottawa, Ontario

True North



Drawn by: KD | Figure: 1

Approx. Scale: 1:1,000

Date Revised: Sep 29, 2022

Project #: 2201400



The page features a decorative background with a large, light gray circular shape on the right side and a blue triangular shape on the top left. A white curved line separates the blue triangle from the gray circle.

# APPENDIX A

## APPENDIX A: CRITERIA

### A.1 Transportation Sources

Guidance from the Ontario Ministry of the Environment, Conservation and Parks (MECP) NPC-300 Environmental Noise Guideline was used to assess environmental noise generated by transportation-related sources. There are three aspects to consider, which include the following:

- i. Transportation source sound levels in indoor living areas (living rooms and sleeping quarters), which determines building façade elements (windows, exterior walls, doors) sound insulation design recommendations.
- ii. Transportation source sound levels at the plane of the window, which determines air-conditioning and ventilation system recommendations and associated warning clauses which inform the future occupants that windows and doors must be closed in order to meet the indoor sound level criteria.
- iii. Transportation source sound levels in Outdoor Living Areas (OLAs), which determines OLA noise mitigation and related warning clause recommendations.

#### A.1.1 Road and Rail

##### A.1.1.1 Indoor Sound Level Criteria

For assessing sound originating from transportation sources, NPC-300 defines sound level criteria as summarized in Table 1 for indoor areas of sensitive uses. The specified values are maximum sound levels and apply to the indicated indoor spaces with the windows and doors closed.

**Table 1: Indoor Sound Level Criteria for Road and Rail Sources**

| Type of Space                                                                                                                         | Source | Sound Level Criteria (Indoors)            |                                            |
|---------------------------------------------------------------------------------------------------------------------------------------|--------|-------------------------------------------|--------------------------------------------|
|                                                                                                                                       |        | Daytime $L_{eq,16-hr}$<br>07:00h – 23:00h | Nighttime $L_{eq,8-hr}$<br>23:00h – 07:00h |
| <b>Living Quarters</b><br>Examples: Living, dining and den areas of residences, hospitals, nursing homes, schools and daycare centres | Road   | 45 dBA                                    |                                            |
|                                                                                                                                       | Rail   | 40 dBA                                    |                                            |
| <b>Sleeping Quarters</b>                                                                                                              | Road   | 45 dBA                                    | 40 dBA                                     |
|                                                                                                                                       | Rail   | 40 dBA                                    | 35 dBA                                     |



NPC-300 also provides guidelines for acceptable indoor sound levels that are extended to land uses and developments which are not normally considered noise sensitive. The guideline sound level criteria presented in Table 2 are provided to inform good-practice design objectives.

**Table 2: Supplementary Indoor Sound Level Criteria for Road and Rail Sources**

| Type of Space                                                                                                     | Source | Sound Level Criteria (Indoors)            |                                            |
|-------------------------------------------------------------------------------------------------------------------|--------|-------------------------------------------|--------------------------------------------|
|                                                                                                                   |        | Daytime $L_{eq,16-hr}$<br>07:00h – 23:00h | Nighttime $L_{eq,8-hr}$<br>23:00h – 07:00h |
| General offices, reception areas, retail stores, etc.                                                             | Road   | 50 dBA                                    | -                                          |
|                                                                                                                   | Rail   | 45 dBA                                    | -                                          |
| Theatres, places of worship, libraries, individual or semi-private offices, conference rooms, reading rooms, etc. | Road   | 45 dBA                                    | -                                          |
|                                                                                                                   | Rail   | 40 dBA                                    | -                                          |
| Sleeping quarters of residences, hospitals, nursing/retirement homes, etc.                                        | Road   | -                                         | 40 dBA                                     |
|                                                                                                                   | Rail   | -                                         | 35 dBA                                     |
| Sleeping quarters of hotels/motels                                                                                | Road   | -                                         | 45 dBA                                     |
|                                                                                                                   | Rail   | -                                         | 40 dBA                                     |

### A.1.1.2 Outdoor Living Areas (OLAs)

Outdoor Living Areas (OLAs) would include outdoor areas intended and designed for the quiet enjoyment of the outdoor environment and which are readily accessible from the building.

OLAs may include any common outdoor amenity spaces associated with a multi-unit residential development (e.g. courtyards, roof-top terraces), and/or private backyards and terraces with a minimum depth of 4m provided they are the only outdoor living area for the occupant. The sound level criteria for outdoor living areas is summarized in Table 3.

**Table 3: Sound Level Criteria – Outdoor Living Area**

| Assessment Location                                   | Sound Level Criteria (Outdoors)           |                                            |
|-------------------------------------------------------|-------------------------------------------|--------------------------------------------|
|                                                       | Daytime $L_{eq,16-hr}$<br>07:00h – 23:00h | Nighttime $L_{eq,8-hr}$<br>23:00h – 07:00h |
| Outdoor Living Area (OLA)<br>(Combined Road and Rail) | 55 dBA                                    | -                                          |

### A.1.1.3 Outdoor and Plane of Window Sound Levels

In addition to the sound level criteria, noise control measures and requirements for ventilation and warning clauses requirements are recommended for residential land-uses based on predicted transportation source sound levels incident in the plane of window at bedrooms and living/dining rooms, and/or at outdoor living areas. These recommendations are summarized in Table 4 below.

**Table 4: Ventilation, Building Component, and Warning Clauses Recommendations for Road/Rail Sources**

| Assessment Location       | Transportation Sound Level (Outdoors)     |                                            | Recommendations                                                                                                                                                                                                                                                                                                                         |
|---------------------------|-------------------------------------------|--------------------------------------------|-----------------------------------------------------------------------------------------------------------------------------------------------------------------------------------------------------------------------------------------------------------------------------------------------------------------------------------------|
|                           | Daytime $L_{eq,16-hr}$<br>07:00h – 23:00h | Nighttime $L_{eq,8-hr}$<br>23:00h – 07:00h |                                                                                                                                                                                                                                                                                                                                         |
| Plane of Window<br>(Road) | > 65 dBA                                  | > 60 dBA                                   | <p>Installation of air conditioning to allow windows to remained closed.</p> <p>The sound insulation performance of building components must be specified and designed to meet the indoor sound level criteria.</p> <p>Warning clause “Type D” is recommended.</p>                                                                      |
|                           | > 55 dBA                                  | > 50 dBA                                   | <p>Applicable for low and medium density development: Forced-air ventilation system to allow for the future installation of air-conditioning. Warning clause “Type C” is recommended.</p> <p>Applicable for high density development: Air conditioning to allow windows to remained closed. Warning clause “Type D” is recommended.</p> |

| Assessment Location                                           | Transportation Sound Level (Outdoors)             |                                            | Recommendations                                                                                                                                                                                                                                                                                                                               |
|---------------------------------------------------------------|---------------------------------------------------|--------------------------------------------|-----------------------------------------------------------------------------------------------------------------------------------------------------------------------------------------------------------------------------------------------------------------------------------------------------------------------------------------------|
|                                                               | Daytime $L_{eq,16-hr}$<br>07:00h – 23:00h         | Nighttime $L_{eq,8-hr}$<br>23:00h – 07:00h |                                                                                                                                                                                                                                                                                                                                               |
| Plane of Window<br>(Rail <sup>1,2</sup> )                     | > 60 dBA                                          | > 55 dBA                                   | The acoustical performance of building façade components should be specified such that the indoor sound level limits are predicted to be achieved.<br><br>Warning clause “Type D” is recommended.                                                                                                                                             |
|                                                               | > 60 dBA ( $L_{eq,24hr}$ ) and < 100m from tracks |                                            | Exterior walls consisting of a brick veneer or masonry equivalent for the first row of dwellings.<br><br>Warning clause “Type D” is recommended.                                                                                                                                                                                              |
| Outdoor Living Area<br>(Combined Road and Rail <sup>3</sup> ) | ≤ 60 dBA<br>> 55 dBA                              | -                                          | If sound levels are predicted to exceed 55 dBA, but are less than 60 dBA, noise controls may be applied to reduce the sound level to 55 dBA.<br><br>If noise control measures are not provided, a warning clause “Type A” is recommended.                                                                                                     |
|                                                               | > 60 dBA                                          | -                                          | Noise controls (barriers) should be implemented to meet the 55 dBA criterion.<br><br>If mitigation is not feasible to meet the 55 dBA criterion for technical, economic or administrative reasons, an exceedance of 5 dB may be acceptable (to a maximum sound level of 60 dBA). In this case a warning clause “Type B” would be recommended. |

**Notes:**

1. Whistle noise is included (if applicable) in the determination of the sound level at the plane of window.
2. Some railway companies (e.g. CN, CP) may require that the exterior walls include a brick veneer or masonry equivalent for the façade facing the railway line, regardless of the sound level.
3. Whistle noise is not included in the determination of the sound level at the OLA.

### A.1.1.4 Rail Layover Sites

NPC-300 provides a sound level limit for rail layover sites to be the higher of the background sound level or 55 dBA  $L_{eq,1-hr}$ , for any one-hour period.

### A.1.1.5 Rail Vibration Criteria

An assessment of rail vibration is generally recommended for developments within 75m of a rail corridor or rail yard, and adjacent to or within a setback of 15m of a transit (subway or light-rail) rail line.

The generally accepted vibration criterion for sensitive land-uses is the threshold of perception for human exposure to vibration, being a vibration velocity level of 0.14 mm/s RMS in any one-third octave band centre frequency in the range of 4 Hz to 200 Hz.

This vibration criterion is based on a one-second exponential time-averaged maximum hold root-mean-square (RMS) vibration velocity level and is consistent with the Railway Associations of Canada (RAC, 2013) guideline, the U.S. Federal Transit Authority (FTA, 2018) criterion for residential land-uses, the Toronto Transit Commission (TTC) guidelines for the assessment of potential vibration impact of future expansion (MOEE/TTC, 1993).

## A.1.2 Aircraft

Land-use compatibility in the vicinity of airports is addressed in Ministry of the Environment, Conservation, and Parks (MECP) Guideline NPC-300 (MOE, 2013). The guideline provides recommendations for ventilation, and noise control for different Noise Exposure Forecast (NEF) values, which would be based on NEF contour maps available from the airport authority. The NEF values can be expressed as  $L_{A,eq,24hr}$  sound levels by using the expression  $NEF = L_{A,eq,24hr} - 32$  dBA.

**Table 5: Indoor Sound Level Criteria for Aircraft Sources**

| Assessment Location                                                                                        | Indoor Sound Level Criteria<br>NEF ( $L_{eq, 24hr}$ ) <sup>1</sup> |
|------------------------------------------------------------------------------------------------------------|--------------------------------------------------------------------|
| Living/dining/den areas of residences, hospitals, schools, nursing/retirement homes, daycare centres, etc. | NEF- 5 (37 dBA)                                                    |
| Sleeping quarters                                                                                          | NEF-0 (32 dBA)                                                     |

NPC-300 also provides guidelines for acceptable indoor sound levels that are extended to land uses and developments which are not normally considered noise sensitive. The guideline sound level criteria presented in Table 6 are provided to inform good-practice design objectives.

**Table 6: Supplementary Indoor Sound Level Criteria for Aircraft Sources**

| Assessment Location                                                              | Indoor Sound Level Criteria <sup>1</sup> |
|----------------------------------------------------------------------------------|------------------------------------------|
| General offices, reception areas, retail stores, etc.                            | NEF-15 (47 dBA)                          |
| Individual or semi-private offices, conference rooms, etc.                       | NEF-10 (42 dBA)                          |
| Sleeping quarters of hotels/motels, theatres, libraries, places of worship, etc. | NEF-5 (37 dBA)                           |

**Table 7: NPC-300 Sound Level Criteria for Aircraft (Outdoors)**

| Assessment Location          | Outdoor Sound Level Criteria <sup>1</sup> |
|------------------------------|-------------------------------------------|
| Outdoor areas, including OLA | NEF-30 (62 dBA)                           |

**Table 8: Ventilation, Building Component, and Warning Clauses Recommendations for Aircraft Sources**

| Assessment Location | Aircraft Sound Level               | NPC-300 Requirements                                                                                                                                                                                                                                                                                                                                                                                                                                                           |
|---------------------|------------------------------------|--------------------------------------------------------------------------------------------------------------------------------------------------------------------------------------------------------------------------------------------------------------------------------------------------------------------------------------------------------------------------------------------------------------------------------------------------------------------------------|
|                     | NEF (L <sub>EQ,24-hr</sub> )       |                                                                                                                                                                                                                                                                                                                                                                                                                                                                                |
| Outdoors            | ≥NEF 30                            | <p>Air conditioning to allow windows to remained closed.</p> <p>The sound insulation performance of building components must be specified and designed to meet the indoor sound level criteria.</p> <p>Warning clauses “Type D” and “Type B” are recommended.</p>                                                                                                                                                                                                              |
|                     | <p>&lt; NEF 30</p> <p>≥ NEF 25</p> | <p>The sound insulation performance of building components must be specified and designed to meet the indoor sound level criteria.</p> <p>Applicable for low and medium density development: Forced-air ventilation system to allow for the future installation of air-conditioning. Warning clause “Type C” is recommended.</p> <p>Applicable for high density development: Air conditioning to allow windows to remained closed. Warning clause “Type D” is recommended.</p> |
|                     | < NEF 25                           | Further assessment not required                                                                                                                                                                                                                                                                                                                                                                                                                                                |

## A.2 Stationary Sources

### A.2.1 NPC-300 Sound Level Criteria – Stationary Sources

Guidance from the MECP NPC-300 Environmental Noise Guideline is used to assess environmental noise generated by stationary sources, for example industrial and commercial facilities.

Noise from stationary sources is treated differently from transportation sources and requires sound levels be assessed for the predictable worst-case one-hour average sound level ( $L_{eq}$ ) for each period of the day. For assessing sound originating from stationary sources, NPC-300 defines sound level criteria for two types of Points of Reception (PORs): outdoor and plane of window.

The assessment criteria for all PORs is the higher of either the exclusion limit per NPC-300 or the minimum background sound level that occurs or is likely to occur at a POR. The applicable exclusion limit is determined based on the level of urbanization or “Class” of the area. The NPC-300 exclusion limits for continuously operating stationary sources are summarized in Table 9.

**Table 9:** NPC-300 Exclusion Limits – Continuous and Quasi-Steady Impulsive Stationary Sources ( $L_{Aeq-1hr}$ )

| Time Period                     | Class 1 Area |                 | Class 2 Area |                 | Class 3 Area |                 | Class 4 Area |                 |
|---------------------------------|--------------|-----------------|--------------|-----------------|--------------|-----------------|--------------|-----------------|
|                                 | Outdoor      | Plane of Window | Outdoor      | Plane of Window | Outdoor      | Plane of Window | Outdoor      | Plane of Window |
| <b>Daytime<br/>0700-1900h</b>   | 50 dBA       | 50 dBA          | 50 dBA       | 50 dBA          | 45 dBA       | 45 dBA          | 55 dBA       | 60 dBA          |
| <b>Evening<br/>1900-2300h</b>   | 50 dBA       | 50 dBA          | 45 dBA       | 50 dBA          | 40 dBA       | 40 dBA          | 55 dBA       | 60 dBA          |
| <b>Nighttime<br/>2300-0700h</b> | --           | 45 dBA          | --           | 45 dBA          | --           | 40 dBA          | --           | 55 dBA          |

**Notes:**

1. The applicable sound level criterion is the background sound level or the exclusion limit, whichever is higher.
2. Class 1, 2 and 3 sound level criteria apply to a window that is assumed to be open.
3. Class 4 area criteria apply to a window that is assumed closed. Class 4 area requires formal designation by the land-use planning authority.
4. Sound level criteria for emergency backup equipment (e.g. generators) operating in non-emergency situations such as testing or maintenance are 5 dB greater than the applicable sound level criteria for stationary sources.

For impulsive sound, other than quasi-steady impulsive sound, from a stationary source, the sound level criteria at a POR is expressed in terms of the Logarithmic Mean Impulse Sound Level ( $L_{LM}$ ), and is summarized in Table 10.

**Table 10:** NPC-300 Exclusion Limits – Impulsive Stationary Sources (L<sub>IM</sub>)

| Time Period            | Number of Impulses in Period of One-Hour | Class 1 and 2 Areas |                 | Class 3 Areas |                 | Class 4 Areas |                 |
|------------------------|------------------------------------------|---------------------|-----------------|---------------|-----------------|---------------|-----------------|
|                        |                                          | Outdoor             | Plane of Window | Outdoor       | Plane of Window | Outdoor       | Plane of Window |
| Daytime (0700-2300h)   | 9 or more                                | 50 dBAI             | 50 dBAI         | 45 dBAI       | 45 dBAI         | 55 dBAI       | 60 dBAI         |
| Nighttime (2300-0700h) |                                          | -                   | 45 dBAI         | -             | 40 dBAI         | -             | 55 dBAI         |
| Daytime (0700-2300h)   | 7 to 8                                   | 55 dBAI             | 55 dBAI         | 50 dBAI       | 50 dBAI         | 60dBAI        | 65 dBAI         |
| Nighttime (2300-0700h) |                                          | -                   | 50 dBAI         | -             | 45 dBAI         | -             | 60 dBAI         |
| Daytime (0700-2300h)   | 5 to 6                                   | 60 dBAI             | 60 dBAI         | 55 dBAI       | 55 dBAI         | 65 dBAI       | 70 dBAI         |
| Nighttime (2300-0700h) |                                          | -                   | 55 dBAI         | -             | 50 dBAI         | -             | 65 dBAI         |
| Daytime (0700-2300h)   | 4                                        | 65 dBAI             | 65 dBAI         | 60 dBAI       | 60 dBAI         | 70 dBAI       | 75 dBAI         |
| Nighttime (2300-0700h) |                                          | -                   | 60 dBAI         | -             | 55 dBAI         | -             | 70 dBAI         |
| Daytime (0700-2300h)   | 3                                        | 70 dBAI             | 70 dBAI         | 65 dBAI       | 65 dBAI         | 75 dBAI       | 80 dBAI         |
| Nighttime (2300-0700h) |                                          | -                   | 65 dBAI         | -             | 60 dBAI         | -             | 75 dBAI         |
| Daytime (0700-2300h)   | 2                                        | 75 dBAI             | 75 dBAI         | 70 dBAI       | 70 dBAI         | 80 dBAI       | 85 dBAI         |
| Nighttime (2300-0700h) |                                          | -                   | 70 dBAI         | -             | 65 dBAI         | -             | 80 dBAI         |
| Daytime (0700-2300h)   | 1                                        | 80 dBAI             | 80 dBAI         | 75 dBAI       | 75 dBAI         | 85 dBAI       | 90 dBAI         |
| Nighttime (2300-0700h) |                                          | -                   | 75 dBAI         | -             | 70 dBAI         | -             | 85 dBAI         |

**Notes:**

1. The applicable sound level criterion is the background sound level or the exclusion limit, whichever is higher.

## A.2.2 D-Series Guidelines

The MECP D-series guidelines (MOE, 1995) provide direction for land use planning to maximize compatibility of industrial uses with adjacent land uses. The goal of Guideline D-6 is to minimize encroachment of sensitive land uses on industrial facilities and vice versa, in order to address potential incompatibility due to adverse effects such as noise, odour and dust.

For each class of industry, the guideline provides an estimate of potential influence area and states that this influence area shall be used in the absence of the recommended technical studies. Guideline D-6 also recommends a minimum separation distance between each class of industry and sensitive land uses (see Table 11). Section 4.10 of D-6 identifies exceptional circumstances with respect to redevelopment, infill and mixed-use areas. In these cases, the guideline suggests that separation distances at, or less than, the recommended minimum separation distance may be acceptable if a justifying impact assessment is provided.

**Table 11:** Summary of Guideline D-6

| Industry Class   | Definition                                                                                                                                                       | Potential Influence Area | Recommended Minimum Separation Distance (property line to property line) |
|------------------|------------------------------------------------------------------------------------------------------------------------------------------------------------------|--------------------------|--------------------------------------------------------------------------|
| <b>Class I</b>   | Small scale, self-contained, daytime only, infrequent heavy vehicle movements, no outside storage.                                                               | 70 m                     | 20 m                                                                     |
| <b>Class II</b>  | Medium scale, outdoor storage of wastes or materials, shift operations and frequent heavy equipment movement during the daytime.                                 | 300 m                    | 70 m                                                                     |
| <b>Class III</b> | Large scale, outdoor storage of raw and finished products, large production volume, continuous movement of products and employees during daily shift operations. | 1000 m                   | 300 m                                                                    |

Guideline D-6 provides criteria for classifying industrial land uses, based on their outputs, scale of operations, processes, schedule and intensity of operations. Table 12 provides the classification criteria and examples.



**Table 12:** Guideline D-6 Industrial Categorization Criteria

| Criteria                     | Class I                                                                                                                                                                                                                                                           | Class II                                                                                                                                                                                                                           | Class III                                                                                                                                                                                                                                          |
|------------------------------|-------------------------------------------------------------------------------------------------------------------------------------------------------------------------------------------------------------------------------------------------------------------|------------------------------------------------------------------------------------------------------------------------------------------------------------------------------------------------------------------------------------|----------------------------------------------------------------------------------------------------------------------------------------------------------------------------------------------------------------------------------------------------|
| <b>Outputs</b>               | <ul style="list-style-type: none"> <li>• Sound not audible off property</li> <li>• Infrequent dust and/ or odour emissions and not intense</li> <li>• No ground-borne vibration</li> </ul>                                                                        | <ul style="list-style-type: none"> <li>• Sound occasionally audible off property</li> <li>• Frequent dust and/ or odour emissions and occasionally intense</li> <li>• Possible ground-borne vibration</li> </ul>                   | <ul style="list-style-type: none"> <li>• Sound frequently audible off property</li> <li>• Persistent and intense dust and/ or odour emissions</li> <li>• Frequent ground-borne vibration</li> </ul>                                                |
| <b>Scale</b>                 | <ul style="list-style-type: none"> <li>• No outside storage</li> <li>• Small scale plant or scale is irrelevant in relation to all other criteria</li> </ul>                                                                                                      | <ul style="list-style-type: none"> <li>• Outside storage permitted</li> <li>• Medium level of production</li> </ul>                                                                                                                | <ul style="list-style-type: none"> <li>• Outside storage of raw and finished products</li> <li>• Large production levels</li> </ul>                                                                                                                |
| <b>Process</b>               | <ul style="list-style-type: none"> <li>• Self-contained plant or building which produces / stores a packaged product</li> <li>• Low probability of fugitive emissions</li> </ul>                                                                                  | <ul style="list-style-type: none"> <li>• Open process</li> <li>• Periodic outputs of minor annoyance</li> <li>• Low probability of fugitive emissions</li> </ul>                                                                   | <ul style="list-style-type: none"> <li>• Open process</li> <li>• Frequent outputs of major annoyances</li> <li>• High probability of fugitive emissions</li> </ul>                                                                                 |
| <b>Operation / Intensity</b> | <ul style="list-style-type: none"> <li>• Daytime operations only</li> <li>• Infrequent movement of products and/or heavy trucks</li> </ul>                                                                                                                        | <ul style="list-style-type: none"> <li>• Shift operations permitted</li> <li>• Frequent movements of products and/or heavy trucks with majority of movements during daytime hours</li> </ul>                                       | <ul style="list-style-type: none"> <li>• Continuous movement of products and employees</li> <li>• Daily shift operations permitted</li> </ul>                                                                                                      |
| <b>Examples</b>              | <ul style="list-style-type: none"> <li>• Electronics Manufacturing</li> <li>• Furniture refinishing</li> <li>• Beverage bottling</li> <li>• Auto parts</li> <li>• Packaging services</li> <li>• Dairy distribution</li> <li>• Laundry and linen supply</li> </ul> | <ul style="list-style-type: none"> <li>• Magazine printing</li> <li>• Paint spray booths</li> <li>• Metal command</li> <li>• Electrical production</li> <li>• Dairy product manufacturing</li> <li>• Feed packing plant</li> </ul> | <ul style="list-style-type: none"> <li>• Paint and varnish manufacturing</li> <li>• Organic chemicals manufacturing</li> <li>• Breweries</li> <li>• Solvent recovery plant</li> <li>• Soap manufacturing</li> <li>• Metal manufacturing</li> </ul> |

The page features a decorative background with a large, light grey curved shape on the right side and a blue curved shape on the left side, separated by a white border.

# APPENDIX B

## APPENDIX B: WARNING CLAUSES

Warning clauses are recommended to be included on all development agreements, offers of purchase and agreements of purchase and sale or lease. Warning clauses may be used individually or in combination.

The following warning clauses are recommended based on the applicable guidelines; however, wording may be modified/customized during consultation with the planning authority to best suit the proposed development:

### B.1 Transportation Sources

**NPC-300 Type A:** Recommended to address surface transportation sound levels in OLAs if sound level is in the range of >55 dBA but  $\leq$  60 dBA, and noise controls have not been provided.

*"Purchasers/tenants are advised that sound levels due to increasing road traffic (rail traffic) (air traffic) may occasionally interfere with some activities of the dwelling occupants as the sound levels exceed the sound level limits of the Municipality and the Ministry of the Environment."*

**NPC-300 Type B:** Recommended to address surface transportation sound levels in OLAs if the sound level is in the range of >55 dBA but  $\leq$  60 dBA, and noise controls have been provided. Recommended to address outdoor aircraft sound levels  $\geq$  NEF 30.

*"Purchasers/tenants are advised that despite the inclusion of noise control features in the development and within the building units, sound levels due to increasing road traffic (rail traffic) (air traffic) may on occasions interfere with some activities of the dwelling occupants as the sound levels exceed the sound level limits of the Municipality and the Ministry of the Environment."*

**NPC-300 Type C:** Applicable for low and medium density developments only, recommended to address transportation sound levels at the plane of window.

*"This dwelling unit has been designed with the provision for adding central air conditioning at the occupant's discretion. Installation of central air conditioning by the occupant in low and medium density developments will allow windows and exterior doors to remain closed, thereby ensuring that the indoor sound levels are within the sound level limits of the Municipality and the Ministry of the Environment."*

**NPC-300 Type D:** Recommended to address transportation sound levels at the plane of window.

*"This dwelling unit has been supplied with a central air conditioning system which will allow windows and exterior doors to remain closed, thereby ensuring that the indoor sound levels are within the sound level limits of the Municipality and the Ministry of the Environment."*

**Proximity to Railway Line:** Metrolinx/CN/CP/VIA Warning Clause for developments that are within 300 metres of the right-of-way

*"Warning: [Canadian National Railway Company] [Metrolinx / GO] [Canadian Pacific Railway Company] [VIA Rail Canada Inc.] or its assigns or successors in interest has or have a right-of-way within 300 metres from the land the subject hereof. There may be alterations to or expansions of the rail facilities on such right-of-way in the future including the possibility that the railway or its assigns or successors as aforesaid may expand its operations, which expansion may affect the living environment of the residents in the vicinity, notwithstanding the inclusion of any noise and vibration attenuating measures in the design of the development and individual dwelling(s). CNR/Metrolinx/GO/CPR/VIA will not responsible for any complaints or claims arising from use of such facilities and/or operations on, over or under the aforesaid right-of-way."*

## B.2 Stationary Sources

**NPC-300 Type E:** Recommended to address proximity to commercial/industrial land-use

*"Purchasers/tenants are advised that due to the proximity of the adjacent industrial/commercial land-uses, noise from the industrial/commercial land-uses may at times be audible."*

**NPC-300 Type F:** Recommended to for Class 4 Area Notification

*"Purchasers/tenants are advised that sound levels due to the adjacent industry (facility) (utility) are required to comply with sound level limits that are protective of indoor areas and are based on the assumption that windows and exterior doors are closed. This dwelling unit has been supplied with a ventilation/air conditioning system which will allow windows and exterior doors to remain closed."*

The page features a decorative background with a large, light grey curved shape on the right side and a blue curved shape on the left side, separated by a white border.

# APPENDIX C

## APPENDIX C: NOISE MITIGATION GUIDANCE

### C.1 Acoustic/Noise Barrier

Generally, noise controls to attenuate transportation sound levels at Outdoor Living Areas (OLAs) would consist of the implementation of acoustic/noise barriers with materials that would meet the guidance included in NPC-300, for example:

- A wall, berm, wall/berm combination or similar structure, used as a noise control measure, and high enough to break the line-of-sight between the source and the receptor.
- The minimum surface density (face weight) is 20 kg/m<sup>2</sup>
  - Many materials could satisfy the surface density requirement, e.g. wood, glass, concrete, Plexiglas, Acrylite.
  - The required thickness can be determined by dividing the 20 kg/m<sup>2</sup> face weight by the material density (kg/m<sup>3</sup>). Typically, this would imply:
    - 50 mm (2") thickness of wood
    - 13 mm (0.5") thickness of lighter plastic (like Plexiglas or PVC)
    - 6 mm (0.25") thickness of heavier material (like aluminum, glass, concrete)
- The barrier should be structurally sound, appropriately designed to withstand wind and snow load, and constructed without cracks or surface gaps. Joints between panels may need to be overlapped to ensure surfaces are free of gaps, particularly for wood construction.
- Any gaps under the barrier that are necessary for drainage purposes should be minimized and localized, so that the acoustical performance of the barrier is maintained.
- If a sound absorptive face is to be included in the barrier design, the minimum noise reduction coefficient is recommended to be NRC 0.7.

### C.2 Building Ventilation and Air Conditioning

The use of air conditioning itself is not a noise control measure; however, it allows for windows and doors to remain closed, thereby reducing the indoor sound levels.

NPC-300 provides the following guidance with respect to implementation of building ventilation and air conditioning:

- a. the noise produced by the proposed ventilation system in the space served does not exceed 40 dBA. In practice, this condition usually implies that window air conditioning units are not acceptable;
- b. the ventilation system complies with all national, provincial and municipal standards and codes;
- c. the ventilation system is designed by a heating and ventilation professional; and
- d. the ventilation system enables the windows and exterior doors to remain closed.

Air conditioning systems also need to comply with Publication NPC-216, and/or any local municipal noise by-law that has provisions relating to air conditioning equipment.

The page features a decorative background with a large, light grey curved shape on the right side and a blue curved shape on the left side, separated by a white border.

# APPENDIX D

## Turning Movement Count - Study Results

### SMYTH RD @ SOUTH HAVEN PL/GENERAL HOSPITAL ENTRANCE W

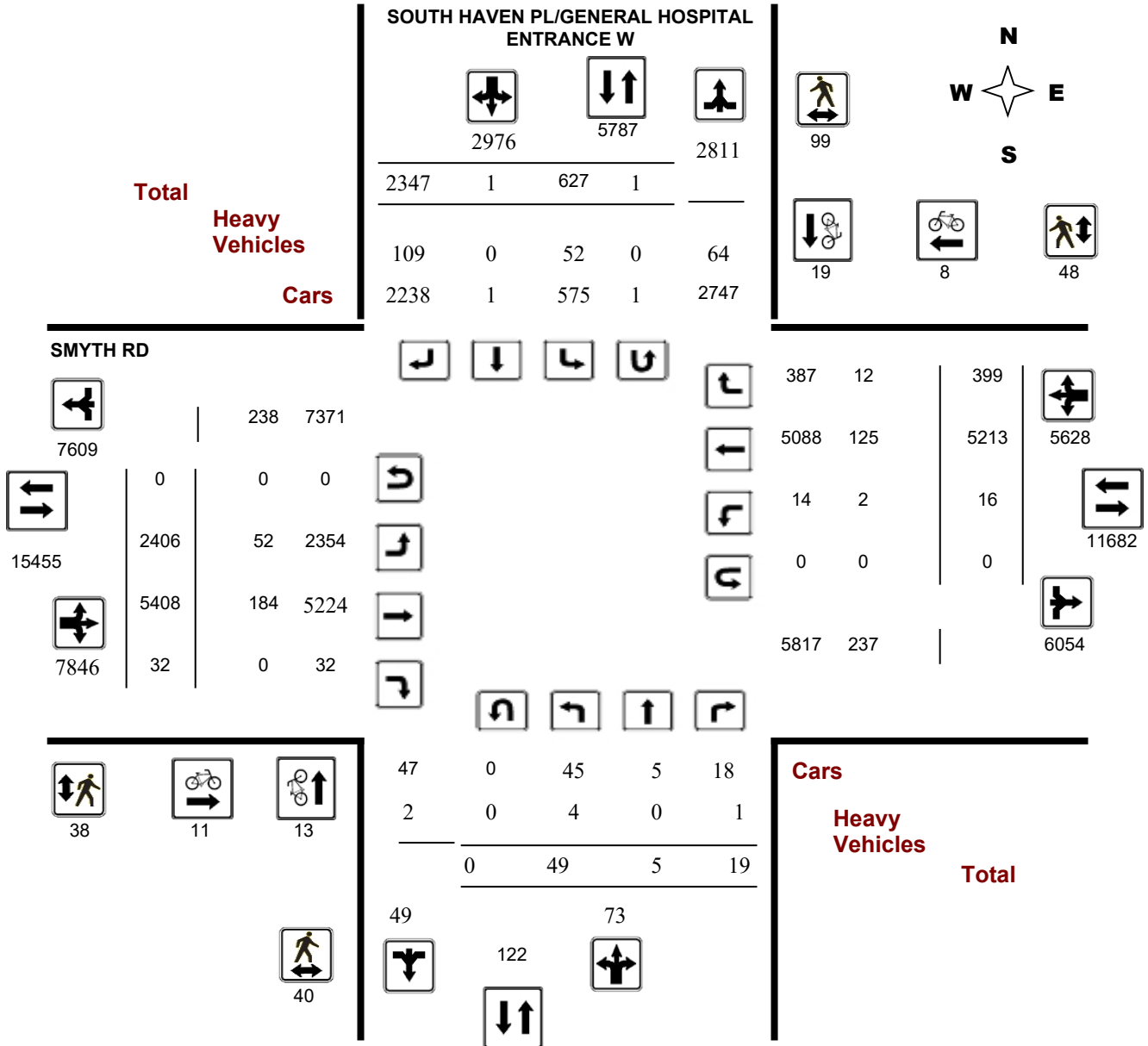
**Survey Date:** Tuesday, April 11, 2017

**WO No:** 36888

**Start Time:** 07:00

**Device:** Miovision

### Full Study Diagram





## Turning Movement Count - Study Results

### SMYTH RD @ SOUTH HAVEN PL/GENERAL HOSPITAL ENTRANCE W

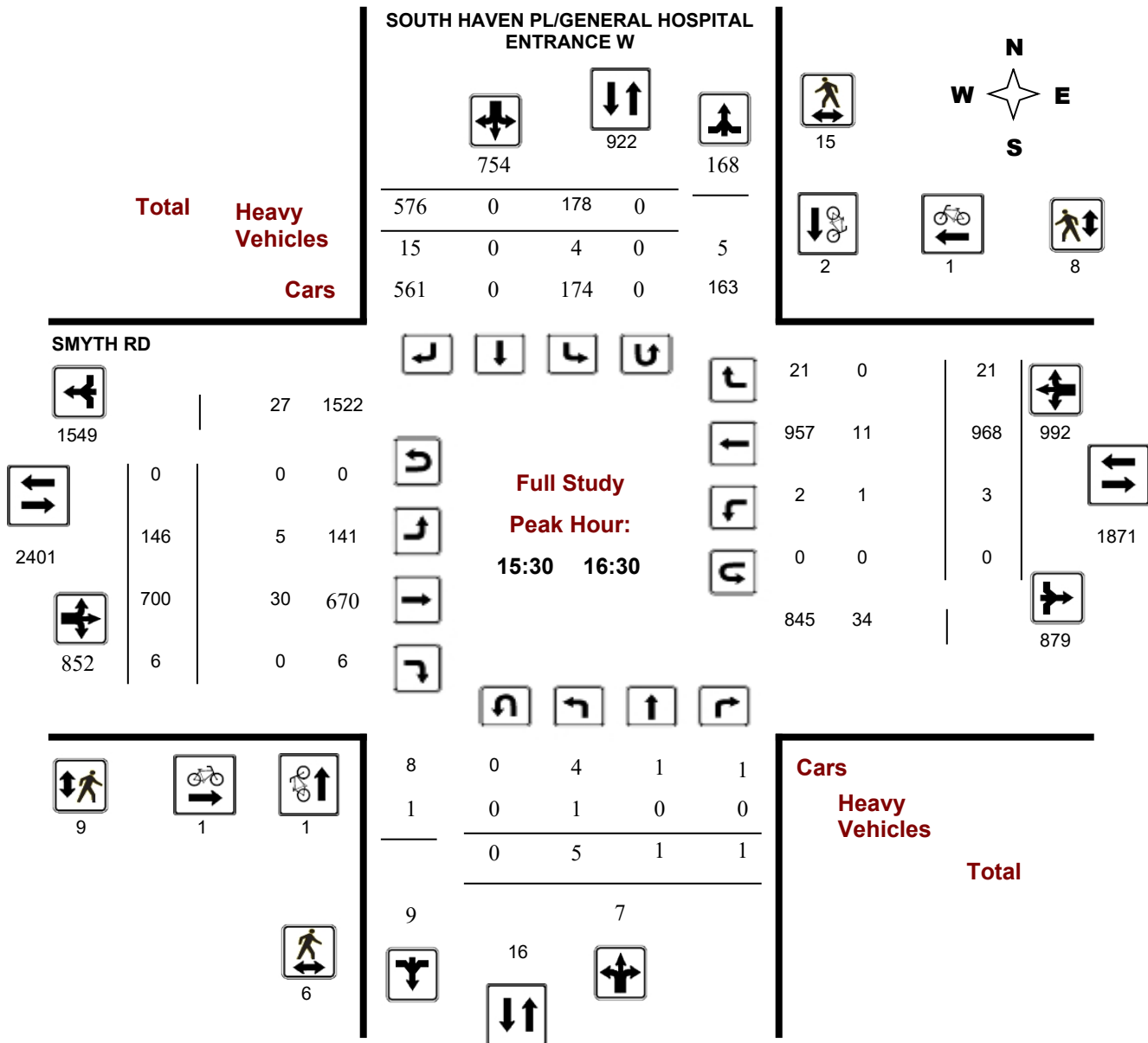
**Survey Date:** Tuesday, April 11, 2017

**WO No:** 36888

**Start Time:** 07:00

**Device:** Miovision

### Full Study Peak Hour Diagram



## Turning Movement Count - Peak Hour Diagram

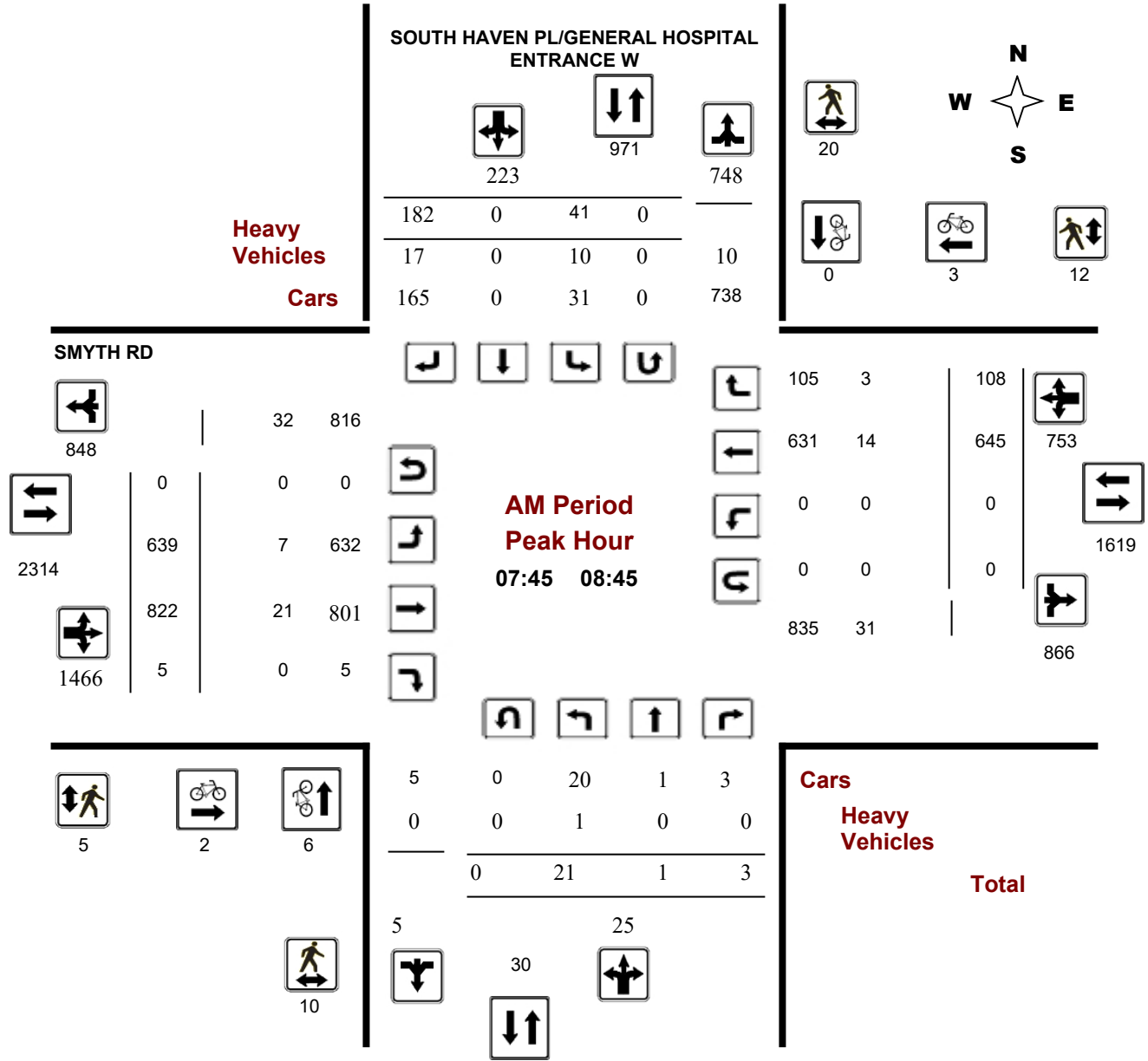
### SMYTH RD @ SOUTH HAVEN PL/GENERAL HOSPITAL ENTRANCE W

**Survey Date:** Tuesday, April 11, 2017

**Start Time:** 07:00

**WO No:** 36888

**Device:** Miovision



## Turning Movement Count - Peak Hour Diagram

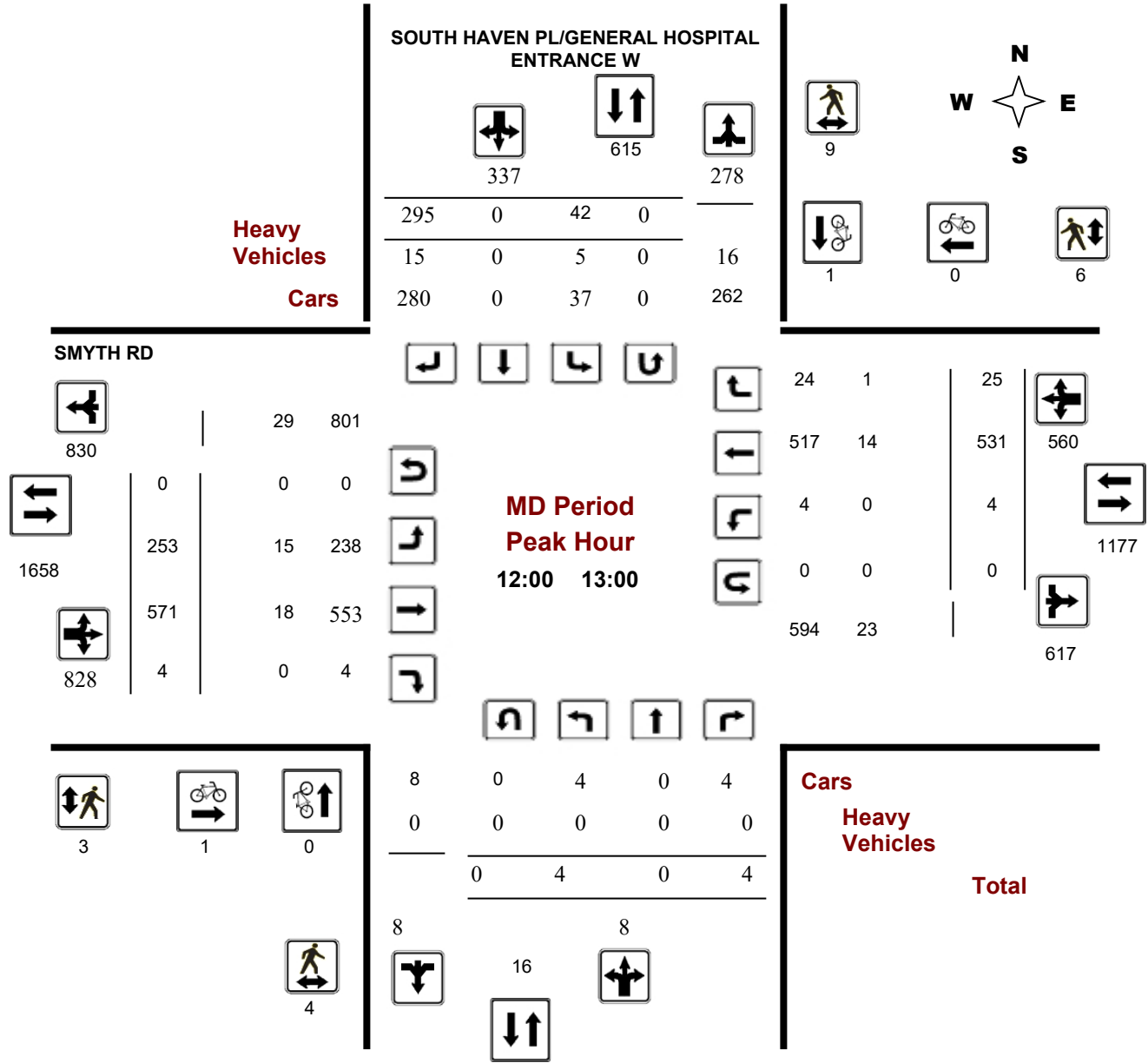
### SMYTH RD @ SOUTH HAVEN PL/GENERAL HOSPITAL ENTRANCE W

**Survey Date:** Tuesday, April 11, 2017

**Start Time:** 07:00

**WO No:** 36888

**Device:** Miovision



## Turning Movement Count - Peak Hour Diagram

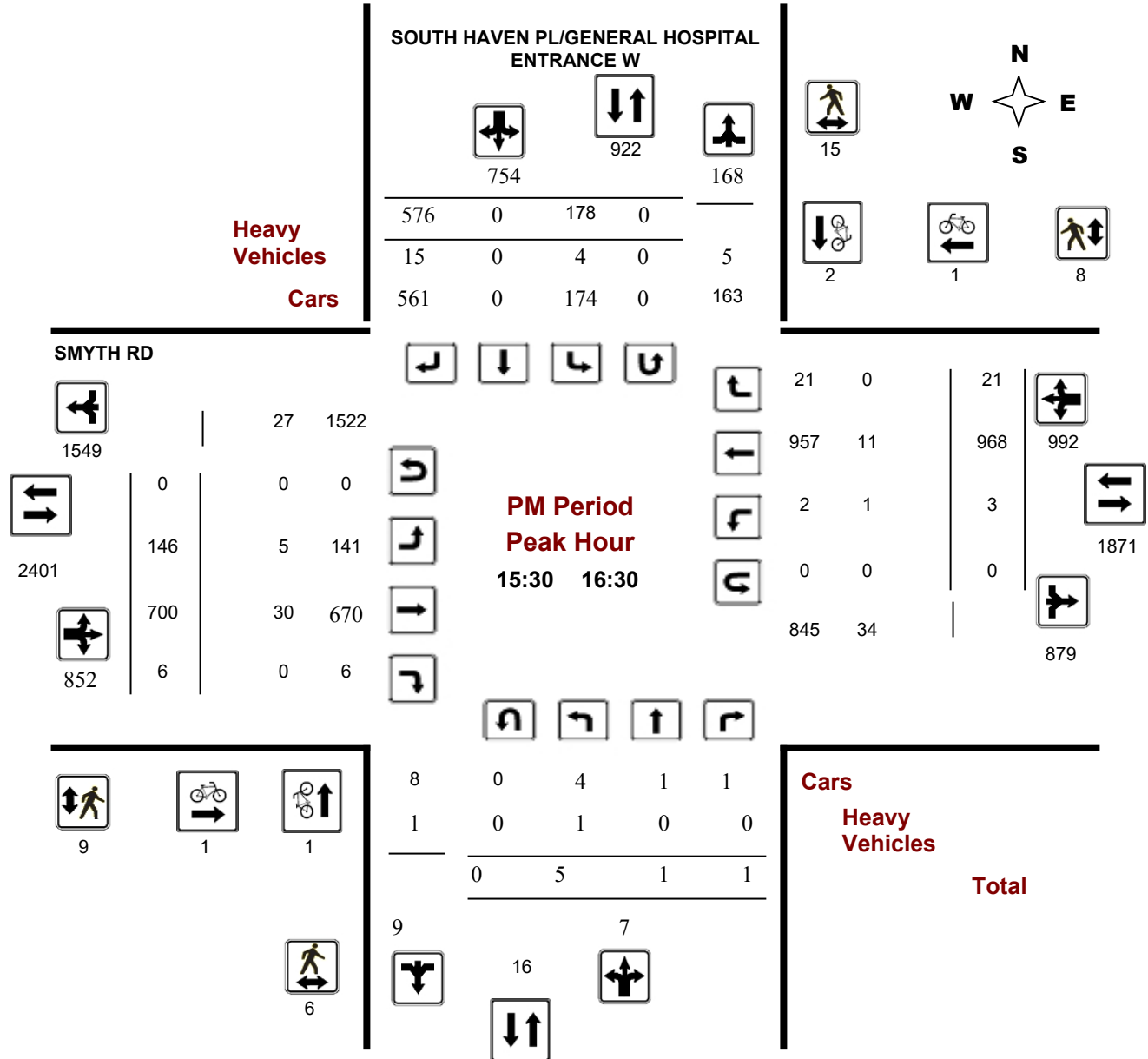
### SMYTH RD @ SOUTH HAVEN PL/GENERAL HOSPITAL ENTRANCE W

**Survey Date:** Tuesday, April 11, 2017

**Start Time:** 07:00

**WO No:** 36888

**Device:** Miovision



**Comments**



# Transportation Services - Traffic Services

## Turning Movement Count - Study Results

### SMYTH RD @ SOUTH HAVEN PL/GENERAL HOSPITAL ENTRANCE W

**Survey Date:** Tuesday, April 11, 2017

**WO No:** 36888

**Start Time:** 07:00

**Device:** Miovision

### Full Study Summary (8 HR Standard)

**Survey Date:** Tuesday, April 11, 2017

**Total Observed U-Turns**

**AADT Factor**

Northbound: 0      Southbound: 1  
 Eastbound: 0      Westbound: 0

1.25

**SOUTH HAVEN PL/GENERAL HOSPITAL ENTRANCE W**

**SMYTH RD**

| Period           | Northbound |    |    |        | Southbound |    |      |        | STR TOT | Eastbound |      |    | Westbound |    |      | WB TOT | STR TOT | Grand Total |       |
|------------------|------------|----|----|--------|------------|----|------|--------|---------|-----------|------|----|-----------|----|------|--------|---------|-------------|-------|
|                  | LT         | ST | RT | NB TOT | LT         | ST | RT   | SB TOT |         | LT        | ST   | RT | EB TOT    | LT | ST   |        |         |             | RT    |
| 07:00 08:00      | 15         | 2  | 5  | 22     | 35         | 0  | 142  | 177    | 199     | 538       | 931  | 3  | 1472      | 2  | 536  | 131    | 669     | 2141        | 2340  |
| 08:00 09:00      | 15         | 1  | 3  | 19     | 30         | 0  | 174  | 204    | 223     | 615       | 804  | 5  | 1424      | 1  | 671  | 101    | 773     | 2197        | 2420  |
| 09:00 10:00      | 4          | 1  | 3  | 8      | 43         | 1  | 167  | 211    | 219     | 369       | 675  | 1  | 1045      | 2  | 560  | 55     | 617     | 1662        | 1881  |
| 11:30 12:30      | 4          | 0  | 3  | 7      | 50         | 0  | 293  | 343    | 350     | 188       | 535  | 6  | 729       | 3  | 533  | 22     | 558     | 1287        | 1637  |
| 12:30 13:30      | 2          | 0  | 2  | 4      | 58         | 0  | 227  | 285    | 289     | 286       | 551  | 1  | 838       | 3  | 533  | 29     | 565     | 1403        | 1692  |
| 15:00 16:00      | 3          | 1  | 1  | 5      | 150        | 0  | 534  | 684    | 689     | 159       | 666  | 5  | 830       | 2  | 934  | 19     | 955     | 1785        | 2474  |
| 16:00 17:00      | 5          | 0  | 2  | 7      | 181        | 0  | 512  | 693    | 700     | 136       | 646  | 6  | 788       | 2  | 810  | 26     | 838     | 1626        | 2326  |
| 17:00 18:00      | 1          | 0  | 0  | 1      | 80         | 0  | 298  | 378    | 379     | 115       | 600  | 5  | 720       | 1  | 636  | 16     | 653     | 1373        | 1752  |
| <b>Sub Total</b> | 49         | 5  | 19 | 73     | 627        | 1  | 2347 | 2975   | 3048    | 2406      | 5408 | 32 | 7846      | 16 | 5213 | 399    | 5628    | 13474       | 16522 |
| <b>U Turns</b>   |            |    |    | 0      |            |    |      | 1      | 1       |           |      |    | 0         |    |      |        | 0       | 0           | 1     |
| <b>Total</b>     | 49         | 5  | 19 | 73     | 627        | 1  | 2347 | 2976   | 3049    | 2406      | 5408 | 32 | 7846      | 16 | 5213 | 399    | 5628    | 13474       | 16523 |
| <b>EQ 12Hr</b>   | 68         | 7  | 26 | 101    | 872        | 1  | 3262 | 4137   | 4238    | 3344      | 7517 | 44 | 10906     | 22 | 7246 | 555    | 7823    | 18729       | 22967 |

Note: These values are calculated by multiplying the totals by the appropriate expansion factor.

**1.39**

|                 |    |   |    |    |     |   |      |      |      |      |      |    |      |    |      |     |      |       |       |
|-----------------|----|---|----|----|-----|---|------|------|------|------|------|----|------|----|------|-----|------|-------|-------|
| <b>AVG 12Hr</b> | 61 | 6 | 24 | 91 | 784 | 1 | 2936 | 3723 | 3814 | 3010 | 6765 | 40 | 9815 | 20 | 6521 | 499 | 7041 | 16856 | 20670 |
|-----------------|----|---|----|----|-----|---|------|------|------|------|------|----|------|----|------|-----|------|-------|-------|

Note: These volumes are calculated by multiplying the Equivalent 12 hr. totals by the AADT factor.

**0.9**

|                 |    |   |    |     |      |   |      |      |      |      |      |    |       |    |      |     |      |       |       |
|-----------------|----|---|----|-----|------|---|------|------|------|------|------|----|-------|----|------|-----|------|-------|-------|
| <b>AVG 24Hr</b> | 80 | 8 | 31 | 120 | 1028 | 2 | 3846 | 4877 | 4997 | 3943 | 8863 | 52 | 12858 | 26 | 8543 | 654 | 9223 | 22081 | 27078 |
|-----------------|----|---|----|-----|------|---|------|------|------|------|------|----|-------|----|------|-----|------|-------|-------|

Note: These volumes are calculated by multiplying the Average Daily 12 hr. totals by 12 to 24 expansion factor.

**1.31**

Note: U-Turns provided for approach totals. Refer to 'U-Turn' Report for specific breakdown.



# Transportation Services - Traffic Services

## Turning Movement Count - Study Results

### SMYTH RD @ SOUTH HAVEN PL/GENERAL HOSPITAL ENTRANCE W

**Survey Date:** Tuesday, April 11, 2017

**WO No:** 36888

**Start Time:** 07:00

**Device:** Miovision

### Full Study 15 Minute Increments

#### SOUTH HAVEN PL/GENERAL HOSPITAL ENTRANCE W

#### SMYTH RD

Northbound

Southbound

Eastbound

Westbound

| Time Period | LT | ST | RT | N<br>TOT | LT  | ST | RT   | S<br>TOT | STR<br>TOT | LT   | ST   | RT | E<br>TOT | LT | ST   | RT  | W<br>TOT | STR<br>TOT | Grand<br>Total |
|-------------|----|----|----|----------|-----|----|------|----------|------------|------|------|----|----------|----|------|-----|----------|------------|----------------|
| 07:00 07:15 | 0  | 0  | 2  | 2        | 5   | 0  | 23   | 28       | 181        | 116  | 226  | 0  | 342      | 0  | 102  | 35  | 137      | 181        | 509            |
| 07:15 07:30 | 4  | 0  | 1  | 5        | 8   | 0  | 28   | 36       | 207        | 130  | 247  | 1  | 378      | 0  | 127  | 35  | 162      | 207        | 581            |
| 07:30 07:45 | 5  | 2  | 0  | 7        | 6   | 0  | 45   | 51       | 220        | 121  | 224  | 2  | 347      | 2  | 166  | 35  | 203      | 220        | 608            |
| 07:45 08:00 | 6  | 0  | 2  | 8        | 16  | 0  | 46   | 62       | 267        | 171  | 234  | 0  | 405      | 0  | 141  | 26  | 167      | 267        | 642            |
| 08:00 08:15 | 3  | 1  | 1  | 5        | 8   | 0  | 41   | 49       | 254        | 171  | 207  | 1  | 379      | 0  | 173  | 27  | 200      | 254        | 633            |
| 08:15 08:30 | 4  | 0  | 0  | 4        | 6   | 0  | 44   | 50       | 254        | 172  | 170  | 3  | 345      | 0  | 147  | 25  | 172      | 254        | 571            |
| 08:30 08:45 | 8  | 0  | 0  | 8        | 11  | 0  | 51   | 62       | 226        | 125  | 211  | 1  | 337      | 0  | 184  | 30  | 214      | 226        | 621            |
| 08:45 09:00 | 0  | 0  | 2  | 2        | 5   | 0  | 38   | 43       | 212        | 147  | 216  | 0  | 363      | 1  | 167  | 19  | 187      | 212        | 595            |
| 09:00 09:15 | 4  | 0  | 1  | 5        | 13  | 0  | 38   | 52       | 172        | 96   | 158  | 0  | 254      | 0  | 170  | 18  | 188      | 172        | 499            |
| 09:15 09:30 | 0  | 0  | 1  | 1        | 12  | 0  | 37   | 49       | 161        | 95   | 179  | 1  | 275      | 0  | 148  | 15  | 163      | 161        | 488            |
| 09:30 09:45 | 0  | 1  | 0  | 1        | 8   | 1  | 52   | 61       | 167        | 92   | 177  | 0  | 269      | 1  | 124  | 10  | 135      | 167        | 466            |
| 09:45 10:00 | 0  | 0  | 1  | 1        | 10  | 0  | 40   | 50       | 150        | 86   | 161  | 0  | 247      | 1  | 118  | 12  | 131      | 150        | 429            |
| 11:30 11:45 | 0  | 0  | 0  | 0        | 17  | 0  | 64   | 81       | 137        | 48   | 122  | 2  | 172      | 0  | 129  | 6   | 135      | 137        | 388            |
| 11:45 12:00 | 1  | 0  | 1  | 2        | 18  | 0  | 60   | 78       | 129        | 43   | 130  | 1  | 174      | 1  | 142  | 4   | 147      | 129        | 401            |
| 12:00 12:15 | 1  | 0  | 1  | 2        | 10  | 0  | 86   | 96       | 150        | 46   | 138  | 2  | 186      | 1  | 143  | 3   | 147      | 150        | 431            |
| 12:15 12:30 | 2  | 0  | 1  | 3        | 5   | 0  | 83   | 88       | 153        | 51   | 145  | 1  | 197      | 1  | 119  | 9   | 129      | 153        | 417            |
| 12:30 12:45 | 1  | 0  | 2  | 3        | 21  | 0  | 79   | 100      | 164        | 54   | 134  | 0  | 188      | 2  | 127  | 5   | 134      | 164        | 425            |
| 12:45 13:00 | 0  | 0  | 0  | 0        | 6   | 0  | 47   | 53       | 164        | 102  | 154  | 1  | 257      | 0  | 142  | 8   | 150      | 164        | 460            |
| 13:00 13:15 | 0  | 0  | 0  | 0        | 17  | 0  | 50   | 67       | 148        | 72   | 133  | 0  | 205      | 0  | 129  | 9   | 138      | 148        | 410            |
| 13:15 13:30 | 1  | 0  | 0  | 1        | 14  | 0  | 51   | 65       | 132        | 58   | 130  | 0  | 188      | 1  | 135  | 7   | 143      | 132        | 397            |
| 15:00 15:15 | 1  | 0  | 0  | 1        | 38  | 0  | 140  | 178      | 230        | 44   | 164  | 0  | 208      | 0  | 259  | 7   | 266      | 230        | 653            |
| 15:15 15:30 | 0  | 0  | 0  | 0        | 31  | 0  | 111  | 142      | 187        | 41   | 147  | 2  | 190      | 0  | 190  | 2   | 192      | 187        | 524            |
| 15:30 15:45 | 1  | 1  | 0  | 2        | 39  | 0  | 145  | 184      | 222        | 31   | 187  | 0  | 218      | 0  | 255  | 4   | 259      | 222        | 663            |
| 15:45 16:00 | 1  | 0  | 1  | 2        | 42  | 0  | 138  | 180      | 236        | 43   | 168  | 3  | 214      | 2  | 230  | 6   | 238      | 236        | 634            |
| 16:00 16:15 | 2  | 0  | 0  | 2        | 58  | 0  | 147  | 205      | 250        | 33   | 170  | 2  | 205      | 1  | 256  | 7   | 264      | 250        | 676            |
| 16:15 16:30 | 1  | 0  | 0  | 1        | 39  | 0  | 146  | 185      | 230        | 39   | 175  | 1  | 215      | 0  | 227  | 4   | 231      | 230        | 632            |
| 16:30 16:45 | 2  | 0  | 1  | 3        | 54  | 0  | 126  | 180      | 231        | 37   | 148  | 2  | 187      | 0  | 181  | 9   | 190      | 231        | 560            |
| 16:45 17:00 | 0  | 0  | 1  | 1        | 30  | 0  | 93   | 123      | 159        | 27   | 153  | 1  | 181      | 1  | 146  | 6   | 153      | 159        | 458            |
| 17:00 17:15 | 0  | 0  | 0  | 0        | 26  | 0  | 99   | 125      | 164        | 34   | 154  | 3  | 191      | 0  | 184  | 2   | 186      | 164        | 502            |
| 17:15 17:30 | 0  | 0  | 0  | 0        | 23  | 0  | 81   | 104      | 140        | 31   | 157  | 1  | 189      | 0  | 149  | 4   | 153      | 140        | 446            |
| 17:30 17:45 | 1  | 0  | 0  | 1        | 15  | 0  | 56   | 71       | 104        | 25   | 133  | 0  | 158      | 1  | 152  | 6   | 159      | 104        | 389            |
| 17:45 18:00 | 0  | 0  | 0  | 0        | 16  | 0  | 62   | 78       | 108        | 25   | 156  | 1  | 182      | 0  | 151  | 4   | 155      | 108        | 415            |
| Total:      | 49 | 5  | 19 | 73       | 627 | 1  | 2347 | 2976     | 5909       | 2406 | 5408 | 32 | 7846     | 16 | 5213 | 399 | 5628     | 5909       | 16,523         |

Note: U-Turns are included in Totals.



# Transportation Services - Traffic Services

## Turning Movement Count - Study Results

### SMYTH RD @ SOUTH HAVEN PL/GENERAL HOSPITAL ENTRANCE W

**Survey Date:** Tuesday, April 11, 2017

**WO No:** 36888

**Start Time:** 07:00

**Device:** Miovision

### Full Study Cyclist Volume

SOUTH HAVEN PL/GENERAL HOSPITAL  
ENTRANCE W

SMYTH RD

| Time Period  | Northbound | Southbound | Street Total | Eastbound | Westbound | Street Total | Grand Total |
|--------------|------------|------------|--------------|-----------|-----------|--------------|-------------|
| 07:00 07:15  | 1          | 0          | 1            | 0         | 0         | 0            | 1           |
| 07:15 07:30  | 0          | 0          | 0            | 0         | 0         | 0            | 0           |
| 07:30 07:45  | 2          | 0          | 2            | 0         | 0         | 0            | 2           |
| 07:45 08:00  | 3          | 0          | 3            | 0         | 0         | 0            | 3           |
| 08:00 08:15  | 2          | 0          | 2            | 0         | 1         | 1            | 3           |
| 08:15 08:30  | 1          | 0          | 1            | 1         | 0         | 1            | 2           |
| 08:30 08:45  | 0          | 0          | 0            | 1         | 2         | 3            | 3           |
| 08:45 09:00  | 0          | 0          | 0            | 3         | 0         | 3            | 3           |
| 09:00 09:15  | 0          | 0          | 0            | 1         | 0         | 1            | 1           |
| 09:15 09:30  | 0          | 1          | 1            | 1         | 0         | 1            | 2           |
| 09:30 09:45  | 1          | 1          | 2            | 0         | 0         | 0            | 2           |
| 09:45 10:00  | 1          | 0          | 1            | 0         | 1         | 1            | 2           |
| 11:30 11:45  | 0          | 1          | 1            | 0         | 0         | 0            | 1           |
| 11:45 12:00  | 0          | 0          | 0            | 0         | 0         | 0            | 0           |
| 12:00 12:15  | 0          | 0          | 0            | 0         | 0         | 0            | 0           |
| 12:15 12:30  | 0          | 0          | 0            | 1         | 0         | 1            | 1           |
| 12:30 12:45  | 0          | 0          | 0            | 0         | 0         | 0            | 0           |
| 12:45 13:00  | 0          | 1          | 1            | 0         | 0         | 0            | 1           |
| 13:00 13:15  | 0          | 0          | 0            | 0         | 0         | 0            | 0           |
| 13:15 13:30  | 0          | 0          | 0            | 0         | 0         | 0            | 0           |
| 15:00 15:15  | 0          | 1          | 1            | 0         | 0         | 0            | 1           |
| 15:15 15:30  | 0          | 1          | 1            | 0         | 0         | 0            | 1           |
| 15:30 15:45  | 0          | 0          | 0            | 0         | 0         | 0            | 0           |
| 15:45 16:00  | 0          | 0          | 0            | 0         | 1         | 1            | 1           |
| 16:00 16:15  | 0          | 1          | 1            | 1         | 0         | 1            | 2           |
| 16:15 16:30  | 1          | 1          | 2            | 0         | 0         | 0            | 2           |
| 16:30 16:45  | 1          | 2          | 3            | 0         | 1         | 1            | 4           |
| 16:45 17:00  | 0          | 2          | 2            | 0         | 0         | 0            | 2           |
| 17:00 17:15  | 0          | 4          | 4            | 0         | 1         | 1            | 5           |
| 17:15 17:30  | 0          | 2          | 2            | 0         | 0         | 0            | 2           |
| 17:30 17:45  | 0          | 0          | 0            | 1         | 1         | 2            | 2           |
| 17:45 18:00  | 0          | 1          | 1            | 1         | 0         | 1            | 2           |
| <b>Total</b> | <b>13</b>  | <b>19</b>  | <b>32</b>    | <b>11</b> | <b>8</b>  | <b>19</b>    | <b>51</b>   |



# Transportation Services - Traffic Services

## Turning Movement Count - Study Results

### SMYTH RD @ SOUTH HAVEN PL/GENERAL HOSPITAL ENTRANCE W

**Survey Date:** Tuesday, April 11, 2017

**WO No:** 36888

**Start Time:** 07:00

**Device:** Miovision

### Full Study Pedestrian Volume

**SOUTH HAVEN PL/GENERAL  
HOSPITAL ENTRANCE W**

**SMYTH RD**

| Time Period        | NB Approach<br>(E or W Crossing) | SB Approach<br>(E or W Crossing) | Total      | EB Approach<br>(N or S Crossing) | WB Approach<br>(N or S Crossing) | Total     | Grand Total |
|--------------------|----------------------------------|----------------------------------|------------|----------------------------------|----------------------------------|-----------|-------------|
| 07:00 07:15        | 0                                | 2                                | 2          | 1                                | 0                                | 1         | 3           |
| 07:15 07:30        | 3                                | 4                                | 7          | 2                                | 2                                | 4         | 11          |
| 07:30 07:45        | 1                                | 4                                | 5          | 4                                | 0                                | 4         | 9           |
| 07:45 08:00        | 2                                | 2                                | 4          | 0                                | 2                                | 2         | 6           |
| 08:00 08:15        | 4                                | 5                                | 9          | 1                                | 3                                | 4         | 13          |
| 08:15 08:30        | 4                                | 8                                | 12         | 4                                | 4                                | 8         | 20          |
| 08:30 08:45        | 0                                | 5                                | 5          | 0                                | 3                                | 3         | 8           |
| 08:45 09:00        | 3                                | 1                                | 4          | 4                                | 1                                | 5         | 9           |
| 09:00 09:15        | 0                                | 1                                | 1          | 0                                | 0                                | 0         | 1           |
| 09:15 09:30        | 0                                | 4                                | 4          | 1                                | 1                                | 2         | 6           |
| 09:30 09:45        | 0                                | 2                                | 2          | 0                                | 1                                | 1         | 3           |
| 09:45 10:00        | 1                                | 1                                | 2          | 1                                | 1                                | 2         | 4           |
| 11:30 11:45        | 0                                | 2                                | 2          | 0                                | 1                                | 1         | 3           |
| 11:45 12:00        | 0                                | 1                                | 1          | 0                                | 1                                | 1         | 2           |
| 12:00 12:15        | 0                                | 0                                | 0          | 0                                | 0                                | 0         | 0           |
| 12:15 12:30        | 3                                | 5                                | 8          | 1                                | 3                                | 4         | 12          |
| 12:30 12:45        | 1                                | 3                                | 4          | 2                                | 3                                | 5         | 9           |
| 12:45 13:00        | 0                                | 1                                | 1          | 0                                | 0                                | 0         | 1           |
| 13:00 13:15        | 0                                | 2                                | 2          | 0                                | 0                                | 0         | 2           |
| 13:15 13:30        | 1                                | 1                                | 2          | 0                                | 2                                | 2         | 4           |
| 15:00 15:15        | 3                                | 4                                | 7          | 0                                | 4                                | 4         | 11          |
| 15:15 15:30        | 0                                | 2                                | 2          | 0                                | 0                                | 0         | 2           |
| 15:30 15:45        | 0                                | 0                                | 0          | 1                                | 3                                | 4         | 4           |
| 15:45 16:00        | 4                                | 3                                | 7          | 4                                | 2                                | 6         | 13          |
| 16:00 16:15        | 1                                | 5                                | 6          | 2                                | 1                                | 3         | 9           |
| 16:15 16:30        | 1                                | 7                                | 8          | 2                                | 2                                | 4         | 12          |
| 16:30 16:45        | 2                                | 3                                | 5          | 0                                | 1                                | 1         | 6           |
| 16:45 17:00        | 1                                | 5                                | 6          | 0                                | 3                                | 3         | 9           |
| 17:00 17:15        | 2                                | 3                                | 5          | 4                                | 1                                | 5         | 10          |
| 17:15 17:30        | 0                                | 4                                | 4          | 0                                | 2                                | 2         | 6           |
| 17:30 17:45        | 2                                | 6                                | 8          | 1                                | 1                                | 2         | 10          |
| 17:45 18:00        | 1                                | 3                                | 4          | 3                                | 0                                | 3         | 7           |
| <b>Total .....</b> | <b>40</b>                        | <b>99</b>                        | <b>139</b> | <b>38</b>                        | <b>48</b>                        | <b>86</b> | <b>225</b>  |





# Transportation Services - Traffic Services

## Turning Movement Count - Study Results

### SMYTH RD @ SOUTH HAVEN PL/GENERAL HOSPITAL ENTRANCE W

**Survey Date:** Tuesday, April 11, 2017

**WO No:** 36888

**Start Time:** 07:00

**Device:** Miovision

### Full Study Heavy Vehicles

**SOUTH HAVEN PL/GENERAL  
HOSPITAL ENTRANCE W**

**SMYTH RD**

Northbound

Southbound

Eastbound

Westbound

| Time Period | Northbound |    |    | N<br>TOT | Southbound |    |     | S<br>TOT | STR<br>TOT | Eastbound |     |    | E<br>TOT | Westbound |     |    | W<br>TOT | STR<br>TOT | Grand<br>Total |
|-------------|------------|----|----|----------|------------|----|-----|----------|------------|-----------|-----|----|----------|-----------|-----|----|----------|------------|----------------|
|             | LT         | ST | RT |          | LT         | ST | RT  |          |            | LT        | ST  | RT |          | LT        | ST  | RT |          |            |                |
| 07:00 07:15 | 0          | 0  | 0  | 0        | 1          | 0  | 2   | 4        | 4          | 0         | 4   | 0  | 13       | 0         | 7   | 1  | 13       | 26         | 15             |
| 07:15 07:30 | 0          | 0  | 0  | 0        | 1          | 0  | 3   | 7        | 7          | 2         | 4   | 0  | 12       | 0         | 3   | 1  | 9        | 21         | 14             |
| 07:30 07:45 | 1          | 0  | 0  | 2        | 3          | 0  | 3   | 8        | 10         | 2         | 4   | 0  | 17       | 1         | 7   | 0  | 15       | 32         | 21             |
| 07:45 08:00 | 0          | 0  | 0  | 0        | 5          | 0  | 2   | 8        | 8          | 1         | 6   | 0  | 12       | 0         | 3   | 0  | 14       | 26         | 17             |
| 08:00 08:15 | 0          | 0  | 0  | 0        | 1          | 0  | 4   | 7        | 7          | 2         | 6   | 0  | 14       | 0         | 2   | 0  | 9        | 23         | 15             |
| 08:15 08:30 | 1          | 0  | 0  | 1        | 0          | 0  | 2   | 7        | 8          | 3         | 6   | 0  | 16       | 0         | 4   | 2  | 12       | 28         | 18             |
| 08:30 08:45 | 0          | 0  | 0  | 0        | 4          | 0  | 9   | 15       | 15         | 1         | 3   | 0  | 18       | 0         | 5   | 1  | 13       | 31         | 23             |
| 08:45 09:00 | 0          | 0  | 1  | 1        | 1          | 0  | 3   | 7        | 8          | 3         | 13  | 0  | 24       | 0         | 5   | 0  | 20       | 44         | 26             |
| 09:00 09:15 | 0          | 0  | 0  | 0        | 2          | 0  | 3   | 6        | 6          | 0         | 3   | 0  | 17       | 0         | 11  | 1  | 17       | 34         | 20             |
| 09:15 09:30 | 0          | 0  | 0  | 0        | 3          | 0  | 3   | 11       | 11         | 3         | 6   | 0  | 16       | 0         | 4   | 2  | 15       | 31         | 21             |
| 09:30 09:45 | 0          | 0  | 0  | 0        | 2          | 0  | 7   | 12       | 12         | 2         | 6   | 0  | 19       | 0         | 4   | 1  | 13       | 32         | 22             |
| 09:45 10:00 | 0          | 0  | 0  | 0        | 3          | 0  | 2   | 7        | 7          | 1         | 4   | 0  | 9        | 0         | 2   | 1  | 10       | 19         | 13             |
| 11:30 11:45 | 0          | 0  | 0  | 0        | 1          | 0  | 3   | 5        | 5          | 1         | 6   | 0  | 14       | 0         | 4   | 0  | 11       | 25         | 15             |
| 11:45 12:00 | 0          | 0  | 0  | 0        | 1          | 0  | 3   | 6        | 6          | 2         | 7   | 0  | 21       | 0         | 9   | 0  | 17       | 38         | 22             |
| 12:00 12:15 | 0          | 0  | 0  | 0        | 1          | 0  | 3   | 7        | 7          | 2         | 2   | 0  | 12       | 0         | 5   | 1  | 9        | 21         | 14             |
| 12:15 12:30 | 0          | 0  | 0  | 0        | 2          | 0  | 4   | 11       | 11         | 5         | 4   | 0  | 15       | 0         | 2   | 0  | 8        | 23         | 17             |
| 12:30 12:45 | 0          | 0  | 0  | 0        | 1          | 0  | 3   | 5        | 5          | 1         | 6   | 0  | 13       | 0         | 3   | 0  | 10       | 23         | 14             |
| 12:45 13:00 | 0          | 0  | 0  | 0        | 1          | 0  | 5   | 13       | 13         | 7         | 6   | 0  | 22       | 0         | 4   | 0  | 11       | 33         | 23             |
| 13:00 13:15 | 0          | 0  | 0  | 0        | 1          | 0  | 6   | 8        | 8          | 1         | 3   | 0  | 15       | 0         | 5   | 0  | 9        | 24         | 16             |
| 13:15 13:30 | 0          | 0  | 0  | 0        | 2          | 0  | 3   | 5        | 5          | 0         | 8   | 0  | 14       | 0         | 3   | 0  | 13       | 27         | 16             |
| 15:00 15:15 | 1          | 0  | 0  | 1        | 3          | 0  | 4   | 8        | 9          | 1         | 11  | 0  | 23       | 0         | 6   | 0  | 20       | 43         | 26             |
| 15:15 15:30 | 0          | 0  | 0  | 0        | 2          | 0  | 0   | 3        | 3          | 1         | 8   | 0  | 12       | 0         | 3   | 0  | 13       | 25         | 14             |
| 15:30 15:45 | 0          | 0  | 0  | 0        | 1          | 0  | 5   | 9        | 9          | 3         | 7   | 0  | 18       | 0         | 3   | 0  | 11       | 29         | 19             |
| 15:45 16:00 | 0          | 0  | 0  | 1        | 1          | 0  | 3   | 4        | 5          | 0         | 8   | 0  | 16       | 1         | 5   | 0  | 15       | 31         | 18             |
| 16:00 16:15 | 1          | 0  | 0  | 1        | 1          | 0  | 5   | 7        | 8          | 1         | 7   | 0  | 15       | 0         | 1   | 0  | 9        | 24         | 16             |
| 16:15 16:30 | 0          | 0  | 0  | 0        | 1          | 0  | 2   | 4        | 4          | 1         | 8   | 0  | 13       | 0         | 2   | 0  | 11       | 24         | 14             |
| 16:30 16:45 | 0          | 0  | 0  | 0        | 1          | 0  | 3   | 9        | 9          | 5         | 10  | 0  | 21       | 0         | 3   | 0  | 14       | 35         | 22             |
| 16:45 17:00 | 0          | 0  | 0  | 0        | 2          | 0  | 3   | 6        | 6          | 0         | 5   | 0  | 10       | 0         | 2   | 1  | 10       | 20         | 13             |
| 17:00 17:15 | 0          | 0  | 0  | 0        | 1          | 0  | 2   | 4        | 4          | 1         | 5   | 0  | 12       | 0         | 4   | 0  | 10       | 22         | 13             |
| 17:15 17:30 | 0          | 0  | 0  | 0        | 1          | 0  | 4   | 5        | 5          | 0         | 3   | 0  | 9        | 0         | 2   | 0  | 6        | 15         | 10             |
| 17:30 17:45 | 0          | 0  | 0  | 0        | 1          | 0  | 3   | 4        | 4          | 0         | 3   | 0  | 8        | 0         | 2   | 0  | 6        | 14         | 9              |
| 17:45 18:00 | 0          | 0  | 0  | 0        | 1          | 0  | 2   | 3        | 3          | 0         | 2   | 0  | 4        | 0         | 0   | 0  | 3        | 7          | 5              |
| Total: None | 4          | 0  | 1  | 7        | 52         | 0  | 109 | 225      | 232        | 52        | 184 | 0  | 474      | 2         | 125 | 12 | 376      | 850        | 541            |



# Transportation Services - Traffic Services

## Turning Movement Count - Study Results

### SMYTH RD @ SOUTH HAVEN PL/GENERAL HOSPITAL ENTRANCE W

**Survey Date:** Tuesday, April 11, 2017

**WO No:** 36888

**Start Time:** 07:00

**Device:** Miovision

### Full Study 15 Minute U-Turn Total

| Time Period | SOUTH HAVEN PL/GENERAL<br>HOSPITAL ENTRANCE W |                            | SMYTH RD                  |                           | Total |   |
|-------------|-----------------------------------------------|----------------------------|---------------------------|---------------------------|-------|---|
|             | Northbound<br>U-Turn Total                    | Southbound<br>U-Turn Total | Eastbound<br>U-Turn Total | Westbound<br>U-Turn Total |       |   |
| 07:00       | 07:15                                         | 0                          | 0                         | 0                         | 0     |   |
| 07:15       | 07:30                                         | 0                          | 0                         | 0                         | 0     |   |
| 07:30       | 07:45                                         | 0                          | 0                         | 0                         | 0     |   |
| 07:45       | 08:00                                         | 0                          | 0                         | 0                         | 0     |   |
| 08:00       | 08:15                                         | 0                          | 0                         | 0                         | 0     |   |
| 08:15       | 08:30                                         | 0                          | 0                         | 0                         | 0     |   |
| 08:30       | 08:45                                         | 0                          | 0                         | 0                         | 0     |   |
| 08:45       | 09:00                                         | 0                          | 0                         | 0                         | 0     |   |
| 09:00       | 09:15                                         | 0                          | 1                         | 0                         | 1     |   |
| 09:15       | 09:30                                         | 0                          | 0                         | 0                         | 0     |   |
| 09:30       | 09:45                                         | 0                          | 0                         | 0                         | 0     |   |
| 09:45       | 10:00                                         | 0                          | 0                         | 0                         | 0     |   |
| 11:30       | 11:45                                         | 0                          | 0                         | 0                         | 0     |   |
| 11:45       | 12:00                                         | 0                          | 0                         | 0                         | 0     |   |
| 12:00       | 12:15                                         | 0                          | 0                         | 0                         | 0     |   |
| 12:15       | 12:30                                         | 0                          | 0                         | 0                         | 0     |   |
| 12:30       | 12:45                                         | 0                          | 0                         | 0                         | 0     |   |
| 12:45       | 13:00                                         | 0                          | 0                         | 0                         | 0     |   |
| 13:00       | 13:15                                         | 0                          | 0                         | 0                         | 0     |   |
| 13:15       | 13:30                                         | 0                          | 0                         | 0                         | 0     |   |
| 15:00       | 15:15                                         | 0                          | 0                         | 0                         | 0     |   |
| 15:15       | 15:30                                         | 0                          | 0                         | 0                         | 0     |   |
| 15:30       | 15:45                                         | 0                          | 0                         | 0                         | 0     |   |
| 15:45       | 16:00                                         | 0                          | 0                         | 0                         | 0     |   |
| 16:00       | 16:15                                         | 0                          | 0                         | 0                         | 0     |   |
| 16:15       | 16:30                                         | 0                          | 0                         | 0                         | 0     |   |
| 16:30       | 16:45                                         | 0                          | 0                         | 0                         | 0     |   |
| 16:45       | 17:00                                         | 0                          | 0                         | 0                         | 0     |   |
| 17:00       | 17:15                                         | 0                          | 0                         | 0                         | 0     |   |
| 17:15       | 17:30                                         | 0                          | 0                         | 0                         | 0     |   |
| 17:30       | 17:45                                         | 0                          | 0                         | 0                         | 0     |   |
| 17:45       | 18:00                                         | 0                          | 0                         | 0                         | 0     |   |
| Total       |                                               | 0                          | 1                         | 0                         | 0     | 1 |

## Appendix B: Table of Traffic and Road Parameters To Be Used For Sound Level Predictions

**Table B1 Traffic And Road Parameters To Be Used For Sound Level Predictions**

| Row Width (m)   | Implied Roadway Class                                                  | AADT Vehicles/Day | Posted Speed Km/Hr | Day/Night Split % | Medium Trucks % | Heavy Trucks % <sup>1</sup> |
|-----------------|------------------------------------------------------------------------|-------------------|--------------------|-------------------|-----------------|-----------------------------|
| NA <sup>2</sup> | Freeway, Queensway, Highway                                            | 18,333 per lane   | 100                | 92/8              | 7               | 5                           |
| 37.5-44.5       | 6-Lane Urban Arterial-Divided (6 UAD)                                  | 50,000            | 50-80              | 92/8              | 7               | 5                           |
| 34-37.5         | 4-Lane Urban Arterial-Divided (4-UAD)                                  | 35,000            | 50-80              | 92/8              | 7               | 5                           |
| 23-34           | 4-Lane Urban Arterial-Undivided (4-UAU)                                | 30,000            | 50-80              | 92/8              | 7               | 5                           |
| 23-34           | 4-Lane Major Collector (4-UMCU)                                        | 24,000            | 40-60              | 92/8              | 7               | 5                           |
| 30-35.5         | 2-Lane Rural Arterial (2-RAU)                                          | 15,000            | 50-80              | 92/8              | 7               | 5                           |
| 20-30           | 2-Lane Urban Arterial (2-UAU)                                          | 15,000            | 50-80              | 92/8              | 7               | 5                           |
| 20-30           | 2-Lane Major Collector (2-UMCU)                                        | 12,000            | 40-60              | 92/8              | 7               | 5                           |
| 30-35.5         | 2-Lane Outer Rural Arterial (near the extremities of the City) (2-RAU) | 10,000            | 50-80              | 92/8              | 7               | 5                           |
| 20-30           | 2-Lane Urban Collector (2-UCU)                                         | 8,000             | 40-50              | 92/8              | 7               | 5                           |

<sup>1</sup> The MOE Vehicle Classification definitions should be used to estimate automobiles, medium trucks and heavy trucks.

<sup>2</sup> The number of lanes is determined by the future mature state of the roadway.

Filename: cheo.te                    Time Period: Day/Night 16/8 hours  
Description:

Road data, segment # 1: SOUTH HAVEN (day/night)

-----  
Car traffic volume : 12157/1057 veh/TimePeriod  
Medium truck volume : 189/16 veh/TimePeriod  
Heavy truck volume : 303/26 veh/TimePeriod  
Posted speed limit : 40 km/h  
Road gradient : 0 %  
Road pavement : 1 (Typical asphalt or concrete)

Data for Segment # 1: SOUTH HAVEN (day/night)

-----  
Angle1 Angle2 : -90.00 deg 90.00 deg  
Wood depth : 0 (No woods.)  
No of house rows : 0 / 0  
Surface : 2 (Reflective ground surface)  
Receiver source distance : 15.00 / 15.00 m  
Receiver height : 2.50 / 2.50 m  
Topography : 1 (Flat/gentle slope; no barrier)  
Reference angle : 0.00

Road data, segment # 2: SMYTH (day/night)

-----  
Car traffic volume : 24288/2112 veh/TimePeriod  
Medium truck volume : 1932/168 veh/TimePeriod  
Heavy truck volume : 1380/120 veh/TimePeriod  
Posted speed limit : 50 km/h  
Road gradient : 0 %  
Road pavement : 1 (Typical asphalt or concrete)

Data for Segment # 2: SMYTH (day/night)

-----  
Angle1 Angle2 : 0.00 deg 90.00 deg  
Wood depth : 0 (No woods.)  
No of house rows : 0 / 0  
Surface : 2 (Reflective ground surface)  
Receiver source distance : 206.00 / 206.00 m  
Receiver height : 2.50 / 2.50 m  
Topography : 1 (Flat/gentle slope; no barrier)  
Reference angle : 0.00

Results segment # 1: SOUTH HAVEN (day)

-----  
Source height = 1.24 m

ROAD (0.00 + 63.45 + 0.00) = 63.45 dBA

Angle1 Angle2 Alpha RefLeq P.Adj D.Adj F.Adj W.Adj H.Adj B.Adj  
SubLeq

---

---

|     |    |      |       |      |      |      |      |      |      |
|-----|----|------|-------|------|------|------|------|------|------|
| -90 | 90 | 0.00 | 63.45 | 0.00 | 0.00 | 0.00 | 0.00 | 0.00 | 0.00 |
|-----|----|------|-------|------|------|------|------|------|------|

63.45

---

---

Segment Leq : 63.45 dBA

Results segment # 2: SMYTH (day)

-----

Source height = 1.50 m

ROAD (0.00 + 57.10 + 0.00) = 57.10 dBA

Angle1 Angle2 Alpha RefLeq P.Adj D.Adj F.Adj W.Adj H.Adj B.Adj  
SubLeq

---

---

|   |    |      |       |      |        |       |      |      |      |
|---|----|------|-------|------|--------|-------|------|------|------|
| 0 | 90 | 0.00 | 71.49 | 0.00 | -11.38 | -3.01 | 0.00 | 0.00 | 0.00 |
|---|----|------|-------|------|--------|-------|------|------|------|

57.10

---

---

Segment Leq : 57.10 dBA

Total Leq All Segments: 64.36 dBA

Results segment # 1: SOUTH HAVEN (night)

-----

Source height = 1.24 m

ROAD (0.00 + 55.81 + 0.00) = 55.81 dBA

Angle1 Angle2 Alpha RefLeq P.Adj D.Adj F.Adj W.Adj H.Adj B.Adj  
SubLeq

---

---

|     |    |      |       |      |      |      |      |      |      |
|-----|----|------|-------|------|------|------|------|------|------|
| -90 | 90 | 0.00 | 55.81 | 0.00 | 0.00 | 0.00 | 0.00 | 0.00 | 0.00 |
|-----|----|------|-------|------|------|------|------|------|------|

55.81

---

---

Segment Leq : 55.81 dBA

Results segment # 2: SMYTH (night)

-----

Source height = 1.50 m

ROAD (0.00 + 49.51 + 0.00) = 49.51 dBA

Angle1 Angle2 Alpha RefLeq P.Adj D.Adj F.Adj W.Adj H.Adj B.Adj  
SubLeq

---

---

|   |    |      |       |      |        |       |      |      |      |
|---|----|------|-------|------|--------|-------|------|------|------|
| 0 | 90 | 0.00 | 63.89 | 0.00 | -11.38 | -3.01 | 0.00 | 0.00 | 0.00 |
|---|----|------|-------|------|--------|-------|------|------|------|

49.51

---

---

Segment Leq : 49.51 dBA

Total Leq All Segments: 56.72 dBA

TOTAL Leq FROM ALL SOURCES (DAY): 64.36  
(NIGHT): 56.72