



Phase One Environmental Site Assessment

60 Denzil Doyle Court
Ottawa, Ontario

Prepared for:

Huntington Construction and Development

1306 Wellington Street West, Suite 200
Ottawa, ON K1Y 3B2

August 3, 2021

Pinchin File: 295605



Issued To: Huntington Construction and Development
Issued On: August 3, 2021
Pinchin File: 295605
Issuing Office: Kanata, ON

Author:

Kurt Frommann, B.A., EMAPG
Project Manager
613.592.3387 ext. 1820
kfrommann@pinchin.com

Reviewer:

Scott Mather, P.Eng., QPESA
Director, Eastern Ontario
613.592.3387 ext. 1802
smather@pinchin.com

Reviewer:

Larry Backman, B.Sc.S.
Executive Vice President, National Accounts
613.592.3387 ext. 1801
lbackman@pinchin.com



TABLE OF CONTENTS

| | | |
|----------|--|----|
| 1.0 | EXECUTIVE SUMMARY | 1 |
| 2.0 | INTRODUCTION..... | 3 |
| 2.1 | Phase One Property Information | 3 |
| 3.0 | SCOPE OF INVESTIGATION..... | 4 |
| 4.0 | RECORDS REVIEW | 5 |
| 4.1 | General | 5 |
| 4.1.1 | Phase One Study Area Determination..... | 5 |
| 4.1.2 | First Developed Use Determination | 6 |
| 4.1.3 | Fire Insurance Plans (FIPs) | 6 |
| 4.1.4 | Environmental Reports | 6 |
| 4.1.4.1 | Previous Environmental Report Summary | 8 |
| 4.2 | Environmental Source Information | 8 |
| 4.2.1 | Environmental Database Search – ERIS..... | 8 |
| 4.2.1.1 | National Pollutant Release Inventory | 8 |
| 4.2.1.2 | Ontario Inventory of PCB Storage Sites | 9 |
| 4.2.1.3 | National PCB Inventory | 9 |
| 4.2.1.4 | Certificates of Approval..... | 9 |
| 4.2.1.5 | Environmental Compliance Approvals, Permits To Take Water and Certificates of Property Use..... | 10 |
| 4.2.1.6 | Inventory of Coal Gasification Plants..... | 10 |
| 4.2.1.7 | Environmental Incidents, Orders, Offences and Spills | 10 |
| 4.2.1.8 | Waste Management Records | 11 |
| 4.2.1.9 | Fuel Storage Tanks | 12 |
| 4.2.1.10 | Notices and Instruments | 13 |
| 4.2.1.11 | Areas of Natural Significance | 13 |
| 4.2.1.12 | Landfill Information | 14 |
| 4.2.1.13 | Other ERIS Databases | 14 |
| 4.2.2 | Ministry of the Environment, Conservation and Parks Freedom of Information Search..... | 14 |
| 4.2.3 | Local and Municipal Government | 14 |
| 4.2.4 | Property Underwriters’ Reports and Plans | 15 |
| 4.2.5 | City Directories..... | 15 |
| 4.3 | Physical Setting Sources | 16 |
| 4.3.1 | Aerial Photographs | 16 |
| 4.3.2 | Topography, Hydrology and Geology | 18 |
| 4.3.3 | Fill Materials | 18 |
| 4.3.4 | Water Bodies, Areas of Natural Significance and Groundwater Information..... | 18 |
| 4.3.5 | Well Records..... | 19 |
| 4.4 | Site Operating Records | 19 |
| 5.0 | INTERVIEWS..... | 19 |
| 6.0 | SITE RECONNAISSANCE | 20 |
| 6.1 | General Requirements | 20 |
| 6.2 | Specific Observations at Phase One Property | 21 |
| 6.2.1 | Description of Buildings and Structures | 21 |
| 6.2.2 | Description of Below-Ground Structures | 21 |
| 6.2.3 | Description of Tanks | 21 |



| | | |
|--------|--|----|
| 6.2.4 | Potable and Non-Potable Water Sources | 21 |
| 6.2.5 | Description and Location of Underground Utilities..... | 21 |
| 6.2.6 | Details of Heating System..... | 21 |
| 6.2.7 | Details of Cooling System..... | 21 |
| 6.2.8 | Details of Drains, Pits and Sumps | 21 |
| 6.2.9 | Unidentified Substances within Buildings and Structures..... | 21 |
| 6.2.10 | Details of Staining and Corrosion | 21 |
| 6.2.11 | Details of On-Site Wells | 22 |
| 6.2.12 | Details of Sewage Works..... | 22 |
| 6.2.13 | Details of Ground Cover | 22 |
| 6.2.14 | Details of Current or Former Railways..... | 22 |
| 6.2.15 | Areas of Stained Soil, Vegetation and Pavement..... | 22 |
| 6.2.16 | Areas of Stressed Vegetation | 22 |
| 6.2.17 | Areas of Fill and Debris Materials | 22 |
| 6.2.18 | Potentially Contaminating Activities..... | 22 |
| 6.2.19 | Unidentified Substances Outside Buildings and Structures | 23 |
| 6.2.20 | Surrounding Land Uses | 23 |
| 6.3 | Enhanced Investigation Property..... | 24 |
| 6.4 | Written Description of Investigation | 24 |
| 6.4.1 | Phase One Property | 25 |
| 6.4.2 | Phase One Study Area Outside of Phase One Property..... | 25 |
| 7.0 | REVIEW AND EVALUATION OF INFORMATION | 27 |
| 7.1 | Current and Past Uses | 27 |
| 7.2 | Potentially Contaminating Activities..... | 27 |
| 7.3 | Areas of Potential Environmental Concern | 29 |
| 7.4 | Phase One Conceptual Site Model | 30 |
| 8.0 | CONCLUSIONS..... | 31 |
| 8.1 | Signatures..... | 32 |
| 8.2 | Terms and Limitations | 32 |
| 9.0 | REFERENCES..... | 33 |
| 10.0 | APPENDICES | 1 |



APPENDICES

| | |
|------------|------------------------------|
| APPENDIX A | Figures |
| APPENDIX B | Photographs |
| APPENDIX C | Survey Plan |
| APPENDIX D | Opta Records |
| APPENDIX E | ERIS Report |
| APPENDIX F | MECP FOI Search Request |
| APPENDIX G | City of Ottawa HLUI Response |
| APPENDIX H | Maps |

FIGURES

| | |
|----------|--------------------------------------|
| Figure 1 | Key Map |
| Figure 2 | Phase One Study Area |
| Figure 3 | Potentially Contaminating Activities |



1.0 EXECUTIVE SUMMARY

Pinchin Ltd. (Pinchin) was retained by Huntington Construction and Development (Client) to complete a Phase One Environmental Site Assessment (Phase One ESA) of the property located at 60 Denzil Doyle Court in Ottawa, Ontario (hereafter referred to as the Site or Phase One Property). The Phase One Property is approximately 4.03 acres in size and consists of vacant undeveloped land, free of any permanent structures and/or buildings.

Pinchin conducted this Phase One ESA in accordance with Part VII and Schedule D of the Province of Ontario's *Environmental Protection Act R.S.O. 1990, c. E.19* and *Ontario Regulation 153/04: Records of Site Condition – Part XV.1 of the Act*, and last amended by Ontario Regulation 274/20 on July 1, 2020 (O. Reg. 153/04). The purpose of the Phase One ESA was to assess the potential presence of environmental impacts at the Phase One Property due to activities at and near the Phase One Property.

This Phase One ESA was conducted at the request of the Client as a condition for a Site Plan Approval application with the City of Ottawa.

The scope of work for this Phase One ESA was consistent with O. Reg. 153/04, and was comprised of the following:

- **A Records Review:** Reviewed available current and historical information sources pertaining to the Phase One Property and Phase One Study Area including the use of, but not limited to, aerial photographs, city directories, a historical environmental assessment relevant to the Phase One Property and a regulatory database search. Regulatory agencies were also contacted to identify if any records of environmental non-compliance or other information associated with the environmental condition of the Phase One Property exists, including searches of Ministry of the Environment, Conservation and Parks (MECP) records;
- **Interview:** Conducted an interview with a Site Representative (see Section 5.0) to determine if any current or historical operations have caused a concern with respect to the environmental condition of the Phase One Property and the surrounding properties within the Phase One Study Area;
- **Site Reconnaissance:** Completed a visual assessment of the Phase One Property and the surrounding properties within the Phase One Study Area (from publicly-accessible areas) including any associated buildings and/or facilities for the purpose of identifying the presence of potentially contaminating activities (PCAs);



- Evaluation: Evaluated the information gathered from the records review, interviews, and Site reconnaissance;
- Reporting: Prepared a Phase One ESA report; and
- Submission: Submitted the Phase One ESA report to the Client.

The Phase One Property is situated at the municipal address of 60 Denzil Doyle Court, Ottawa, Ontario, which is currently owned by Huntington Construction and Development. The Phase One Property is located on the northeast corner of the intersection of Denzil Doyle Court and Terrence Matthews Crescent.

To the best of Pinchin's knowledge, the Phase One Property has always consisted of vacant undeveloped land. The above-noted information was determined through a review of aerial photographs, city directories and previous environmental reports, as well as information provided by the Site Representative. No other historical records were available to Pinchin that provided information for determining the date of first developed use of the Phase One Property.

Based on the findings of this Phase One ESA, Pinchin identified no PCAs at the Phase One Property (i.e., on-Site) and nine PCAs within the Phase One Study Area outside of the Phase One Property (i.e., off-Site). The off-Site PCAs are not considered to result in areas of potential environmental concern at the Phase One Property given the distance between these PCAs and the Phase One Property, the inferred groundwater flow direction, the observations made during Pinchin's Site reconnaissance, and/or the lack of or minor nature of reported spills in the Environmental Risk Information Services Ltd. report. As such, it is Pinchin's opinion that the Phase One Property is suitable for the intended Site Plan Approval application at the Phase One Property based only on the completion of this Phase One ESA report.

This Executive Summary is subject to the same standard limitations as contained in the report and must be read in conjunction with the entire report.

This report has been issued without having received a response from the MECP regarding Pinchin's Freedom of Information request. Once a response from this regulatory body is received, the information will be reviewed by Pinchin and, if there is any information that represents a potential issue of environmental concern, a copy of the response will be forwarded to the Client under separate cover. Our conclusions and recommendations may be amended based on this information.



2.0 INTRODUCTION

A Phase One ESA is defined as a systematic qualitative process to determine whether a particular property is, or may be subject to, actual or potential contamination. Under the Province of Ontario's *Environmental Protection Act R.S.O. 1990, c. E.19* (EPA) and *Ontario Regulation 153/04: Records of Site Condition – Part XV.1 of the Act*, and last amended by Ontario Regulation 274/20 on July 1, 2020 (O. Reg. 153/04), the purpose of a Phase One ESA is two-fold:

- To obtain and review records that relate to the Phase One Property, and to the current and past uses of and activities at or affecting the Phase One Property, in order to determine if an area of potential environmental concern (APEC) exists and to interpret any APEC; and
- To obtain and review records that relate to properties in the Phase One Study Area, other than the Phase One Property, in order to determine if a potentially contaminating activity (PCA) exists and interpret whether any such PCA results in an APEC at the Phase One Property.

This Phase One ESA was conducted at the request of the Client as a condition for a Site Plan Approval application with the City of Ottawa.

A Phase One ESA does not include sampling or testing of environmental media or building materials. The study period for this assessment was during July and August 2021, which included the records review, Site reconnaissance, interviews, and reporting.

2.1 Phase One Property Information

The Phase One Property is situated at the municipal address of 60 Denzil Doyle Court, Ottawa, Ontario, which is currently owned by Huntington Construction and Development. The Phase One Property is located on the northeast corner of the intersection of Denzil Doyle Court and Terrence Matthews Crescent, as shown on Figure 1 (all Figures are provided in Appendix B). A plan showing the Phase One Study Area for which this Phase One ESA applies to is outlined on Figure 2. PCAs identified within the Phase One Study Area are labelled on Figure 3. Photographs of the Phase One Property and surrounding properties are presented in Appendix B. A current legal survey of the Phase One Property is included in Appendix C.



Pertinent details of the Phase One Property are provided in the following table:

| Detail | Source / Reference | Information |
|------------------------------------|---|--|
| Legal Description | Legal Survey Drawing provided by the Client | Concession 10, Part of Lot 31; Registered Plan 5R10105, Part of Lots 35 to 38, and 83 to 87, City of Ottawa, Ontario |
| Municipal Address | Client | 60 Denzil Doyle Court Ottawa, ON K2M 2G8 |
| Parcel Identification Number (PIN) | Legal Survey Drawing provided by the Client | 047440140 |
| Current Owner | Client | Huntington Construction and Development |
| Current Occupant | Site reconnaissance | Vacant undeveloped land |
| Client | Client | Huntington Construction and Development |
| Client Contact Information | Client | Huntington Construction and Development 1306 Wellington Street West, Suite 200 Ottawa, ON K1Y 3B2 |
| Site Area | City of Ottawa (GeoOttawa) | 1.63 hectares (4.03 acres) |
| Current Zoning | City of Ottawa (GeoOttawa) | IP4 – Business Park Industrial Zone 4 |

3.0 SCOPE OF INVESTIGATION

Pinchin conducted this Phase One ESA in accordance with O. Reg. 153/04, in particular Part VII and Schedule D of O. Reg. 153/04. The Phase One ESA scope of work was comprised of the following:

- A Records Review: Pinchin reviewed available current and historical information sources pertaining to the Phase One Property and surrounding properties within the Phase One Study Area including the use of, but not limited to, aerial photographs, city directories, a historical environmental assessment relevant to the Phase One Property and a regulatory database search. Regulatory agencies were also contacted to identify if any records of environmental non-compliance or other information associated with the environmental condition of the Phase One Property exist, including the Ministry of the Environment, Conservation and Parks (MECP) Freedom of Information (FOI) and Protection of Privacy Office;
- Interview: Pinchin conducted an interview with a Site Representative (see Section 5.0) to determine if any current or historical operations have caused a concern with respect to the environmental condition of the Phase One Property and the surrounding properties within the Phase One Study Area;



- Site Reconnaissance: Pinchin completed a visual assessment of the Phase One Property and the surrounding properties within the Phase One Study Area (from publicly-accessible areas) including any associated buildings and/or facilities for the purpose of identifying the presence of significant environmental contaminants of concern;
- Evaluation: Pinchin evaluated the information gathered from the records review, interviews, and Site reconnaissance;
- Reporting: Pinchin prepared a Phase One ESA report summarizing the findings of the Phase One ESA; and
- Submission: Pinchin submitted the Phase One ESA report to the Client.

4.0 RECORDS REVIEW

4.1 General

Identified on-Site and off-Site PCAs described in this and subsequent report Sections are summarized on Figure 3.

A Phase One ESA does not include sampling or testing of environmental media or building materials. The study period for this assessment was during July and August 2021, which included the records review, Site reconnaissance, interviews, and reporting. A Site reconnaissance was completed on July 19, 2021, by a Pinchin representative under the direct supervision of a Qualified Person (QP). During the Site reconnaissance, Pinchin accessed the Phase One Property. Pinchin did not access any areas within the surrounding Phase One Study Area, with the exception of publicly-accessible roads and sidewalks. Select photographs taken during the Site reconnaissance of the Phase One Property and the surrounding properties within the Phase One Study Area are presented in Appendix B.

4.1.1 Phase One Study Area Determination

Based on a review of the available historical information and observations made during the Site reconnaissance for the properties greater than 250 metres (m), but less than 1 kilometre (km), from the Phase One Property boundary, Pinchin did not note or observe any significant potentially contaminating properties that should be included as part of this assessment (e.g., landfills, large industrial manufacturers, etc.). As such, the Phase One Study Area consisted of the Phase One Property, as well as all properties situated wholly, or partly, within 250 m from the nearest point of a boundary of the Phase One Property, in order to meet the minimum requirements set forth in O. Reg. 153/04.



4.1.2 *First Developed Use Determination*

The first developed land use of the Phase One Property is defined by O. Reg. 153/04 to be the earlier of:

- The first use of a Phase One Property in or after 1875 that resulted in the development of a building or structure on the property; and
- The first potentially contaminating use or activity on the Phase One Property.

A review of aerial photographs indicated that the Phase One Property has always consisted of vacant undeveloped land. The above-noted information was determined through a review of aerial photographs, city directories and previous environmental reports, as well as information provided by the Site Representative. No other information was reviewed by Pinchin during the records review or obtained during the Site reconnaissance or interviews which would have resulted in a different interpretation of the date of first developed use of the Phase One Property.

4.1.3 *Fire Insurance Plans (FIPs)*

Pinchin previously contacted Opta Information Intelligence (Opta) to obtain FIPs related to the Phase One Property and the Phase One Study Area. A response was received from Opta, dated April 24, 2013, which indicated that no FIPs for the Phase One Property and Phase One Study Area were available. The Opta response is provided in Appendix D.

4.1.4 *Environmental Reports*

The following previous environmental report for the Phase One Property were reviewed by Pinchin:

- Report entitled "*Parcel of Four Contiguous Lots Consisting of 20 Terence Matthews Crescent, 40 Terence Matthew Crescent, 30 Denzil Doyle Court and 60 Denzil Doyle Court, Ottawa, Ontario*" prepared by NOTRA Incorporated (NOTRA) for Electro Source Inc., and dated January 24, 2001 (the 2001 NOTRA Phase I ESA Report);
- Report entitled "*Phase I Environmental Site Assessment, 630 Eagleson Road, Ottawa, Ontario*" prepared by Pinchin for the Client, and dated April 2013 (the 2013 Pinchin Phase I ESA Report);
- Report entitled "*Phase One Environmental Site Assessment, 60 Denzil Doyle Court, Ottawa, Ontario*" prepared by Pinchin for the Client, and dated March 17, 2016 (the 2016 Pinchin Phase One ESA Report); and
- Report entitled "*Geotechnical Investigation, Proposed Commercial Development, 60 Denzil Doyle Crescent, Ottawa, Ontario*" prepared by Paterson Group Inc. (Paterson) for the Client, and dated May 10, 2016 (the 2016 Paterson Geotechnical Report).



2001 NOTRA Phase I ESA Report

The 2001 NOTRA Phase I ESA Report was completed in general accordance with the CSA document entitled "*Phase I Environmental Site Assessment*" (CSA Document Z768-01), dated November 2001, and included a review of readily available historical records and reasonably ascertainable regulatory information, a Site reconnaissance, interviews, an evaluation of information and reporting.

The results of the 2001 NOTRA Phase I ESA Report indicated that there were no significant potential environmental concerns associated with the current and historical use of the Site and adjacent properties and as such, no further environmental assessment work was recommended.

2013 Pinchin Phase I ESA Report

The 2013 Pinchin Phase I ESA Report was completed in general accordance with the CSA document entitled "*Phase I Environmental Site Assessment*" (CSA Document Z768-01), dated November 2001, and included a review of readily available historical records and reasonably ascertainable regulatory information, a Site reconnaissance, interviews, an evaluation of information and reporting. In addition, the 2013 Pinchin Phase I ESA Report reviewed the 2001 NOTRA Phase I ESA Report.

The results of the 2013 Pinchin Phase I ESA Report indicated that there were no significant potential environmental concerns associated with the current and historical use of the Site and adjacent properties and as such, no further environmental assessment work was recommended.

2016 Pinchin Phase One ESA Report

The 2016 Pinchin Phase One ESA Report was completed in general accordance with the Province of Ontario's *Environmental Protection Act R.S.O. 1990, c. E.19* (EPA) and *Ontario Regulation 153/04: Records of Site Condition – Part XV.1 of the Act*, and included a review of readily available historical records and reasonably ascertainable regulatory information, a Site reconnaissance, interviews, an evaluation of information and reporting. In addition, the 2016 Pinchin Phase One ESA Report reviewed the 2001 NOTRA Phase I ESA Report and the 2013 Pinchin Phase One ESA Report. The purposes of the 2016 Pinchin Phase One ESA Report was to satisfy Site Plan Approval requirements for the City of Ottawa.

Based on the findings of the 2016 Pinchin Phase One ESA Report, nothing was identified that was likely to have resulted in impacts to the soil and groundwater at the Phase One Property (and would require the completion of a Phase Two ESA). As such, it was Pinchin's opinion that the Phase One Property was suitable for filing a Site Plan Approval application with the City of Ottawa at that time based only on the completion of the 2016 Pinchin Phase One ESA Report.



2016 Paterson Geotechnical Report

The 2016 Paterson Geotechnical Report was completed in order to investigate soil and groundwater conditions at the Phase One Property for the purposes of design and construction recommendations. A total of six boreholes were advanced in various locations throughout the Phase One Property, four of which were instrumented with groundwater monitoring wells. The subsurface soils at the Phase One Property consisted of topsoil underlain by stiff to very stiff clay to approximately 15.8 m below ground surface (mbgs). Groundwater was encountered at depths ranging from approximately 2.0-3.0 mbgs.

No PCAs were identified within the 2016 Paterson Geotechnical Report by Pinchin.

4.1.4.1 Previous Environmental Report Summary

Based on Pinchin's review of the above-referenced previous environmental reports, nothing was identified that is likely to result in potential subsurface impacts at the Phase One Property.

4.2 Environmental Source Information

Pinchin reviewed the historical use of the Phase One Study Area through the use of publicly available archives and databases, as well as through requesting information from regulatory agencies. The following provides a summary of the information obtained from these sources.

4.2.1 Environmental Database Search – ERIS

Pinchin retained Environmental Risk Information Services Ltd. (ERIS) to search all available federal, provincial, and private source databases for information pertaining to the Phase One Study Area. Unless otherwise noted, information obtained from the ERIS database search was reviewed for the entire Phase One Study Area. A copy of the ERIS report is provided in Appendix E and the results of the database search are described in the following sections.

4.2.1.1 National Pollutant Release Inventory

ERIS completed a search of the federal databases for information regarding the National Pollutant Release Inventory (NPRI). This database contains comprehensive national data regarding releases to air, water, or land, and waste transfers for recycling for more than 300 listed substances and identifies information such as the approximate location, type and quantity of contaminant, date of release, and media impacted.

Pinchin reviewed the ERIS report for NPRI information and found no records regarding the Phase One Study Area.



4.2.1.2 Ontario Inventory of PCB Storage Sites

The MECP's Waste Management Branch maintains an inventory of PCB storage sites within Ontario. Ontario Regulation 11/82 and Ontario Regulation 347 (O. Reg. 347), made under the EPA, require the registration of inactive PCB storage equipment and/or disposal sites of PCB waste with the MECP. This database contains information on waste quantities, major and minor sites storing liquid or solid waste, and a waste storage inventory.

ERIS completed a search of the Ontario Inventory of PCB Storage Sites for information regarding PCB storage and found no information regarding the Phase One Study Area.

4.2.1.3 National PCB Inventory

Environment Canada maintains an inventory of in-use PCB-containing equipment at federal, provincial, and private facilities in Canada, and of out-of-service PCB-containing equipment and PCB waste owned by the federal government or federally regulated industries.

ERIS completed a search of the National PCB Inventory and found no information regarding the Phase One Study Area.

4.2.1.4 Certificates of Approval

ERIS completed a search of the MECP database for information regarding Certificates of Approval (Cs-of-A). The MECP maintains a database of approved Cs-of-A for Air & Noise, Industrial Sewage, Municipal & Private Sewage, Waste Management Systems and Renewable Energy Approvals. Prior to November 1, 2011, the MECP mandated that any facility that released emissions to the atmosphere, discharged contaminants to ground or surface water, provided potable water supplies, or stored, transported, or disposed of waste, must have a C-of-A before it could operate lawfully. The MECP no longer issues Cs-of-A, which were replaced by Environmental Compliance Approvals (ECAs) as of November 1, 2011. O. Reg. 153/04 indicates that information from the C-of-A database only needs to be obtained for the Phase One Property and properties within the Phase One Study Area.

The ERIS search of the C-of-A database identified no information regarding Cs-of-A for the Phase One Property; however, the ERIS search identified nine Cs-of-A for the Phase One Study Area. All of these Cs-of-A were for air, industrial/municipal sewage works and municipal water works and no Cs-of-A were identified for discharge to groundwater, which is considered the primary pathway of concern for contaminant impacts on the Phase One Property. As such, Pinchin does not consider the activities related to Cs-of-A at other properties within the Phase One Study Area to represent an environmental concern to the Phase One Property.



4.2.1.5 Environmental Compliance Approvals, Permits To Take Water and Certificates of Property Use

ERIS completed a search of the MECP database for information regarding ECAs, permits including Permits To Take Water (PTTWs) and Certificates of Property Use (CPUs). O. Reg. 153/04 indicates that information from these databases only needs to be obtained for the Phase One Property and properties adjacent to the Phase One Property. Details regarding these databases are provided in the ERIS report in Appendix E.

The ERIS search of the ECA database identified no information regarding ECAs for the Phase One Property; however, the ERIS search identified six ECAs for the Phase One Study Area. All of these Cs-of-A were for air, industrial/municipal sewage works and municipal water works and no ECAs were identified for discharge to groundwater, which is considered the primary pathway of concern for contaminant impacts on the Phase One Property. As such, Pinchin does not consider the activities related to ECAs at other properties within the Phase One Study Area to represent an environmental concern to the Phase One Property.

The ERIS search of the CPU and PTTW databases identified no information regarding CPUs or PTTWs within the Phase One Study Area.

4.2.1.6 Inventory of Coal Gasification Plants

ERIS searched the following publications prepared for the MECP by Intera Technologies Inc. for information on industrial sites that formerly operated as coal gasification plants, and industrial sites that produced or used coal tar and other related tars:

- “*Inventory of Coal Gasification Plant Waste Sites in Ontario*”, dated April 1987; and
- “*Inventory of Industrial Sites Producing or Using Coal Tar and Related Tars in Ontario*”, dated November 1988.

The ERIS search yielded no records of former coal gasification plants or the production or use of coal tar and related tars within the Phase One Study Area.

4.2.1.7 Environmental Incidents, Orders, Offences and Spills

ERIS completed a search of the various provincial and federal databases for information regarding environmental incidents, orders, offences, and spills. O. Reg. 153/04 indicates that information from these databases only needs to be obtained for the Phase One Property and properties adjacent to the Phase One Property. Details regarding the searched databases are provided in the ERIS report in Appendix E.

The ERIS database search of records of environmental incidents, orders, offences or spills revealed no records for the Phase One Property or properties adjacent to the Phase One Property.



4.2.1.8 Waste Management Records

Waste Generators

ERIS completed a search of the O. Reg. 347 Waste Generators database for information regarding waste generation. O. Reg. 347 defines a waste generation site as any site, equipment and/or operation involved in the production, collection, handling and/or storage of regulated wastes. A generator of regulated waste is required to register the waste generation site and each waste produced, collected, handled, or stored at the site. This database contains the registration number, company name and address of registered generators including the types of hazardous wastes generated. It includes data on waste generating facilities such as drycleaners, waste treatment and disposal facilities, machine shops, electric power distribution, etc. The database search results provide a summary of available waste generation information for the registered sites for all years from 1986 to the present.

O. Reg. 153/04 indicates that information from the Waste Generator database only needs to be obtained for the Phase One Property and properties adjacent to the Phase One Property. However, in addition to the Phase One Property and adjacent off-Site properties, Pinchin reviewed the database for waste generators within 50 m transgradient and 100 m upgradient of the Phase One Property with respect to the inferred groundwater flow direction. The area reviewed will be referred to as the Waste Generator Database Review Area.

The ERIS search of the O. Reg. 347 Waste Generators database found no information regarding the Phase One Property.

The ERIS search of the O. Reg. 347 Waste Generators database found the following information regarding the Waste Generator Database Review Area:

- A total of nine surrounding operations were registered with the MECP as waste generators and identified within the Waste Generators database; however, based on the information provided within the ERIS report, the locations/distances between these properties and the Site, the inferred groundwater flow direction, and/or the nature of operations, it is Pinchin's opinion that these off-Site operations are unlikely to result in potential subsurface impacts at the Site and as such, do not represent APECs in relation for the Phase One Property.

Waste Receivers

ERIS completed a search of the O. Reg. 347 Waste Receivers database for information regarding waste receivers. O. Reg. 347 defines a waste receiving site as any site or facility to which waste is transferred by a waste carrier. A receiver of regulated waste is required to register the waste receiving facility. This database contains registered receivers of regulated wastes, identified by registration number, company



name and address, and includes receivers of waste such as landfills, incinerators, transfer stations, PCB storage sites, sludge farms and water pollution control plants.

O. Reg. 153/04 indicates that information from the Waste Receivers database only needs to be obtained for the Phase One Property and properties adjacent to the Phase One Property. However, in addition to the Phase One Property and adjacent off-Site properties, Pinchin reviewed the database for waste receivers within 50 m transgradient and 100 m upgradient of the Phase One Property with respect to the inferred groundwater flow direction. The area reviewed will be referred to as the Waste Receivers Database Review Area.

The ERIS search of the O. Reg. 347 Waste Receivers database found no information regarding the Waste Receivers Database Review Area.

4.2.1.9 Fuel Storage Tanks

ERIS completed a search of various private, provincial, and federal databases for information regarding chemical storage tanks, as well as private and retail fuel storage tanks. Details regarding the searched databases are provided in the ERIS report in Appendix E.

The ERIS search of the chemical or fuel storage tank databases found no information regarding the Phase One Property.

The ERIS search of the chemical or fuel storage tank databases found the following information regarding the Phase One Study Area:

- The Private and Retail Fuel Storage database indicated that the property located at 660 Eagleson Road was occupied by B & L Automotive Ltd. and a retail fuel outlet (RFO). This property is equipped with a 25,000-L double-walled fibreglass underground storage tank (UST) containing diesel (installed in 1998); a 65,000-L double-walled fibreglass UST containing gasoline (installed in 1998); a 29,000-L double-walled fibreglass UST containing gasoline (installed in 1998); and a 25,000-L double-walled fibreglass UST gasoline UST (installed in 1998). The RFO was previously equipped with a 35,000-L single-walled UST containing gasoline (installed in 1985); and two 22,500-L single-walled steel USTs containing gasoline (installed in 1985). This property is located approximately 60 m east of the Phase One Property and the USTs at this property are located approximately 100 m east of the Phase One Property. In addition, this property is situated hydraulically transgradient in relation to the inferred groundwater flow direction from the Phase One Property. Based on the distance between the USTs at this property and the Phase One Property, as well as the inferred groundwater flow direction, it is Pinchin's opinion that this PCA does not represent an APEC for the Phase One Property; and



- The Private and Retail Fuel Storage database indicated that the property located at 500 Eagleson Road was occupied by Suncor, an RFO. This property is equipped with two 45,000-L double-walled fiberglass USTs containing gasoline (installed in 2001); as well as a 25,000-L double-walled fiberglass UST containing diesel. This property is located approximately 110 m north of the Phase One Property and the USTs at this property are located approximately 175 m northeast of the Phase One Property. In addition, this property is situated hydraulically down/transgradient in relation to the inferred groundwater flow direction from the Phase One Property. Based on the distance between the USTs at this property and the Phase One Property, as well as the inferred groundwater flow direction, it is Pinchin's opinion that this PCA does not represent an APEC for the Phase One Property.

4.2.1.10 *Notices and Instruments*

ERIS completed a search of the provincial Environmental Registry for records pertaining to proposals, decisions, and exceptions regarding policies, Acts, instruments, or regulations that could significantly affect the environment. ERIS also searched the Record of Site Condition (RSC) database for filed RSCs.

The following was identified for the Phase One Study Area:

- No records were found in the Environmental Registry and RSC databases for the Phase One Property; and
- One database search result (i.e., an Environmental Registry record pertaining to air emissions at 114 Terence Matthews Crescent) was identified; however, the result was not related to potential impacts on groundwater quality, which is considered the primary pathway of concern for contaminant migration to the Phase One Property. As such, there is a low potential for the Environmental Registry database search result to be indicative of discharges to the environment that represent an environmental concern to the Phase One Property and the likelihood of potential impacts to the Phase One Property is considered low.

4.2.1.11 *Areas of Natural Significance*

ERIS reviewed available databases and records to assess whether any parks, wetlands, conservation areas, or other areas of natural significance, are located within the Phase One Study Area. The Area of Natural & Scientific Interest map is included in the ERIS report in Appendix G. In addition, Pinchin reviewed information provided on the Ministry of Natural Resources and Forestry's (MNR) Natural Heritage Information Centre (NHIC) website. No areas of natural significance were identified within the Phase One Study Area from these information sources.

4.2.1.12 Landfill Information

ERIS reviewed available private and provincial databases for records of any current or inactive landfills and waste disposal sites within the Phase One Study Area. Details regarding the searched databases are provided in the ERIS report in Appendix E.

The ERIS search of the landfill and waste disposal sites databases found no information regarding the Phase One Study Area.

4.2.1.13 Other ERIS Databases

The ERIS database search of the Dry Cleaning Facilities database identified the following additional information for the Phase One Study Area:

- Jay-Pee Dry Cleaners, located at 500 Eagleson Road (Unit 38), was listed within this database from 2004 until 2007. During that time, approximately 854 kilograms of waste perchloroethylene solvent was registered and removed from this property. However, this operation was located approximately 145 m north of the Phase One Property and situated hydraulically down/transgradient in relation to the inferred groundwater flow direction from the Phase One Property. Based on the distance between this former operation and the Phase One Property, as well as the inferred groundwater flow direction, it is Pinchin's opinion that this PCA does not represent an APEC for the Phase One Property.

4.2.2 Ministry of the Environment, Conservation and Parks Freedom of Information Search

The MECP FOI and Protection of Privacy Office in Toronto, Ontario was contacted to determine if records exist for environmental matters such as orders, spills, previous investigations, prosecutions, registered PCB waste storage sites, waste generators, waste receivers, Cs-of-A and ECAs associated with the Phase One Property.

The search was requested on July 15, 2021. At the time of writing this report, no response had been received from the MECP. When a formal response is received, it will be reviewed by Pinchin. If there is any information that represents a potential issue of environmental concern, a copy of the response will be forwarded to the Client under separate cover. Our conclusions and recommendations may be amended based on this information. A copy of the MECP request is provided in Appendix F.

4.2.3 Local and Municipal Government

Inquiries were previously made to the City of Ottawa to conduct a search within their Historical Land Use Inventory (HLUI) and environmental (i.e., violations, sewer-use infractions, spills or leaks, waste disposal sites, etc.) databases for information concerning the Site and Site area. The HLUI database contains



information concerning land uses within the City of Ottawa that may have the potential to impact soil and/or groundwater. At the time of writing the 2016 Pinchin Phase One ESA Report, no response had been received from the City of Ottawa. However, the response was later received, and reviewed as part of this Phase One ESA. No operations, items or PCAs were identified that haven't been identified elsewhere in this report. A copy of the former response from the City of Ottawa is provided in Appendix G of this report.

In addition, Pinchin reviewed the "*Mapping and Assessment of Former Industrial Sites*" report that was prepared by Intera for the City of Ottawa. The Intera report consists of a study that lists former industrial sites that may have potentially impacted the soil and/or groundwater at their respective locations. The sites identified within the study are categorized as Group I, Group II or Group III. Low priority sites are identified as Group III as it is unlikely that significant waste quantities remain present at these properties today and, therefore, the potential for environmental impact is low. Medium priority sites are identified as Group II as they are presently likely to have waste quantities remaining; however, the sites' location with respect to surface waste is such that significant environmental impacts are not likely to occur. High priority sites are identified as Group I as there is documentation demonstrating that wastes are present at these sites, and that the potential for environmental impact is high.

The 1988 Intera report was consulted and the Phase One Property and surrounding properties were not included as part of the study area.

4.2.4 Property Underwriters' Reports and Plans

Property Underwriters' Reports (PURs) provide detailed information on a site-specific basis, including descriptions of building construction, heating sources, production processes, and the presence of any hazardous chemicals or materials which may have been historically stored on the Phase One Property. They also indicate the presence of environmental hazards such as electrical rooms, transformers, boilers, and storage tanks. Information provided on Property Underwriters' Plans (PUPs) includes the location, capacity, and contents of aboveground storage tanks (ASTs), USTs, chemical storage, and other forms of environmental hazards.

Pinchin previously contacted Opta to obtain copies of PURs and PUPs related to the Phase One Property. A response was received from Opta, which indicated that no PURs or PUPs for the Phase One Property were available. The Opta response is provided in Appendix D.

4.2.5 City Directories

City directories for the years 1992 to 2011 were previously reviewed by Pinchin at the Library and Archives of Canada in Ottawa, Ontario. It should be noted that no city directories were available for the



Phase One Property and the surrounding area prior to 1992 or subsequent to 2011. In addition, the Phase One Property was not listed in any of the above-noted city directories reviewed by Pinchin.

In general, the city directories indicated that the properties in the Phase One Study Area outside of the Phase One Property have been historically occupied by residential, commercial, light industrial and institutional land uses since at least 1992. Based on Pinchin's review of the above-noted city directories, the following PCAs were identified within the Phase One Study Area outside of the Phase One Property:

- An RFO and an automotive repair facility (listed under multiple business names) was listed at 660 Eagleson Road from 1992 until 2010. This property is located approximately 60 m east of the Phase One Property. In addition, the USTs at this property are located approximately 100 m east of the Phase One Property. Based on the distance between the USTs at this property and the Phase One Property, it is Pinchin's opinion that this property does not represent an APEC for the Phase One Property;
- A dry cleaning facility (The Dry Cleaner and Star Fashion Cleaners) was listed at 700 Eagleson Road from 1995 until 2011. This property is located approximately 130 m southeast of the Phase One Property. Based on the distance between this property and the Phase One Property, it is Pinchin's opinion that this property does not represent an APEC for the Phase One Property; and
- An RFO (listed under various business names) was listed at 500 Eagleson Road since 2001. This property is located approximately 110 m north of the Phase One Property and the USTs at this property are located approximately 175 m northeast of the Phase One Property. In addition, this property is situated hydraulically down/transgradient in relation to the inferred groundwater flow direction from the Phase One Property. Based on the distance between the USTs at this property and the Phase One Property, as well as the inferred groundwater flow direction, it is Pinchin's opinion that this PCA does not represent an APEC for the Phase One Property.

4.3 Physical Setting Sources

4.3.1 Aerial Photographs

Pinchin reviewed aerial photographs of the Phase One Property and surrounding properties within the Phase One Study Area to assess the potential for historical PCAs. Copies of aerial photographs dated 1945, 1958, 1968, 1979, 1988, 1996 and 2002 were obtained from the National Air Photo Library in Ottawa, Ontario and reviewed by Pinchin. In addition, Pinchin reviewed Google Earth™ satellite imagery dated 2008 and 2015. The 1945 aerial photograph was the earliest available aerial photograph of the Phase One Study Area.



Efforts were made by Pinchin to obtain aerial photographs that:

- Illustrated the period between initial development of the Phase One Property to the present;
- Identified buildings and structures present on the Phase One Property since initial development;
- Identified PCAs within the Phase One Study Area; and
- Identified APECs on the Phase One Property.

It should be noted that accurate details could not be determined from some of the aerial photographs due to the large reference scale and the low resolution of the photographs.

A summary of information obtained with respect to the Phase One Property from a review of the available aerial photography is provided in the following table:

| Year of Photograph | Phase One Property |
|---------------------------|--|
| 1945 to 2015. | The Phase One Property appeared to consist of vacant undeveloped land. |

Based on the aerial photographs reviewed for the Phase One Property and the surrounding area, it appears that the Phase One Property has always consisted of vacant undeveloped land.

The aerial photograph review did not identify any PCAs at the Phase One Property

The following PCAs were identified within the Phase One Study Area:

- An RFO was evident approximately 60 m east of the Phase One Property from 1988 to 2015; however, the USTs were evident approximately 100 m east of the Phase One Property. In addition, this property is situated hydraulically transgradient in relation to the inferred groundwater flow direction from the Phase One Property. Based on the distance between the USTs at this property and the Phase One Property, as well as the inferred groundwater flow direction, it is Pinchin’s opinion that this PCA does not represent an APEC for the Phase One Property; and
- An RFO was evident approximately 110 m north of the Phase One Property from 2002 to 2015; however, the USTs were evident approximately 175 m northeast of the Phase One Property. In addition, this property is situated hydraulically transgradient in relation to the inferred groundwater flow direction from the Phase One Property. Based on the distance between the USTs at this property and the Phase One Property, as well as the inferred groundwater flow direction, it is Pinchin’s opinion that this PCA does not represent an APEC for the Phase One Property.



4.3.2 Topography, Hydrology and Geology

The elevation of the Phase One Property, based on information obtained from the Ontario Base Map series, is approximately 99 m above mean sea level (mamsl) for the south portion and the north portion is approximately 101 mamsl. The general topography in the local and surrounding area gradually slopes towards the northwest.

A review of the available physiographical data indicates that the Phase One Property and the surrounding properties located within the Phase One Study Area are located within alluvial deposits consisting of stratified gravel, sand, silt and clay. Bedrock is expected to consist of sedimentary rocks consisting of limestone, dolomite, shale, argillite, sandstone, quartzite, and/or grit. The topography is considered to be mainly flat to rolling low local relief with dry surface water drainage conditions. As indicated within the 2016 Paterson Geotechnical Report, the subsurface soils at the Phase One Property consisted of topsoil underlain by stiff to very stiff clay to approximately 15.8 mbgs. Groundwater was encountered at depths ranging from approximately 2.0-3.0 mbgs.

Based on general hydrogeological principles and Pinchin's familiarity with subsurface conditions at and near the Phase One Property and the surrounding properties within the Phase One Study Area, the unconfined groundwater beneath the Phase One Property is expected to flow in a northwest direction. No water bodies are located within the Phase One Study Area, and the nearest surface water body is the Carp River, which is located approximately 600 m northwest of the Phase One Property at an elevation of approximately 99 mamsl.

Copies of pertinent maps, illustrating local topographical, hydrogeological and drainage features are provided in Appendix H.

4.3.3 Fill Materials

No evidence of fill material, disturbed soil or buried debris was observed at the Phase One Property during the Site reconnaissance.

Although the Phase One ESA did not identify any fill material at the Phase One Property, potential future development plans should incorporate the appropriate procedures for the characterization of soils that may require off-Site disposal. Further assessment and/or costs may be incurred through re-development of the Phase One Property and/or change in land use scenarios.

4.3.4 Water Bodies, Areas of Natural Significance and Groundwater Information

No water bodies were identified on the Phase One Property or on surrounding properties within the Phase One Study Area.



A review of the Area of Natural & Scientific Interest map prepared by ERIS (see Appendix E) and information provided on the MNRF's NHIC website did not identify any provincial parks, wetlands, conservation areas, or other areas of natural significance, within the Phase One Study Area.

A review of the City of Ottawa website indicated that the Phase One Study Area is not located in whole or in part within a well head protection area or other designation identified by the City of Ottawa for the protection of groundwater.

The records review did not identify the presence of wells at the Phase One Property that supply water for human consumption or for agricultural purposes. However, four groundwater monitoring wells were observed throughout the Phase One Property (and were reportedly installed in 2016 as part of the 2016 Paterson Geotechnical Report), and the Water Well Information System database search completed by ERIS identified two water wells within the Phase One Study Area that are inferred to be used for domestic water supply purposes. Details regarding this well are provided in the ERIS report in Appendix E.

4.3.5 Well Records

A search of the Water Well Information System database by ERIS did not identify any water well records for the Phase One Property. However, four groundwater monitoring wells were observed throughout the Phase One Property (and were reportedly installed in 2016 as part of the 2016 Paterson Geotechnical Report).

The Water Well Information System database search also identified two water well records within the Phase One Study Area outside of the Phase One Property. Details regarding these off-Site wells, including stratigraphic information, depth to bedrock and/or depth to the water table, are provided in the ERIS report included in Appendix E.

4.4 Site Operating Records

The Phase One Property is not an Enhanced Investigation Property (see Section 6.3). As such, Site operating records were not reviewed as part of the Phase One ESA.

5.0 INTERVIEWS

Pinchin interviewed an individual knowledgeable of the Phase One Property and its history to obtain or confirm information regarding the environmental condition of the Phase One Property. The following individual provided information regarding the history of the Phase One Property and the surrounding properties within the Phase One Study Area to the best of their knowledge:



| Person Interviewed | Relationship to Phase One Property | Date and Place of Interview | Interview Method |
|---------------------------|--|------------------------------------|-------------------------|
| Mr. Alan Whitten | Owner of the Phase One Property since 2007 | July 23, 2021 (by email) | Email correspondence. |

The above-noted individual was chosen to be interviewed given that they have owned the Phase One Property since approximately 2007 and are familiar with the recent operational history of the Phase One Property. Mr. Whitten is referred to herein as the “Site Representative”.

Pinchin compared the information obtained from the interviews with information obtained from the historical records. The information provided by the interviewee was corroborated by the available historical records. As such, Pinchin has no concerns regarding the validity of the information provided by the individual interviewed for the Phase One ESA.

6.0 SITE RECONNAISSANCE

6.1 General Requirements

A visual assessment of the Phase One Property and the surrounding properties within the Phase One Study Area was conducted for the purpose of identifying the presence of possible PCAs and associated APECs.

The Site reconnaissance was completed on July 19, 2021, by a Pinchin representative (i.e., Mr. Kurt Frommann), under the direct supervision of Pinchin’s QP overseeing this project. Mr. Frommann is an Environmental Project Manager with more than eight years of environmental consulting experience. Pinchin visited the Phase One Property and surrounding properties within the Phase One Study Area to document environmental conditions. During the Site reconnaissance, Pinchin viewed all areas of the Phase One Property, and viewed publicly-accessible portions of the adjacent lands for the presence of actual or potential issues of environmental concern.

The Site reconnaissance was conducted between the hours of 12:30 PM and 2:00 PM. During the Site reconnaissance, the weather was clear, and the ambient temperature was approximately 29° Celsius. The Phase One Property reconnaissance was conducted on foot and consisted of a full walk-through of the Phase One Property. There were no access restrictions for Pinchin for the Phase One Property. At the time of the Site reconnaissance, the Phase One Property consisted of vacant undeveloped land.

Photographs taken during the Site reconnaissance that illustrate the Phase One Property and Phase One Study Area are provided in Appendix B.



6.2 Specific Observations at Phase One Property

6.2.1 Description of Buildings and Structures

There were no buildings or structures present on the Phase One Property at the time of the Site reconnaissance.

6.2.2 Description of Below-Ground Structures

There were no below-ground structures present on the Phase One Property at the time of the Site reconnaissance.

6.2.3 Description of Tanks

During the Site reconnaissance, Pinchin did not observe any tanks on the Phase One Property for the purpose of either fuel dispensing or storage, or other unidentified substance storage.

6.2.4 Potable and Non-Potable Water Sources

The Phase One Property is currently not serviced by a municipal water supply.

6.2.5 Description and Location of Underground Utilities

The Phase One Property has remained undeveloped and there are no known underground utilities.

6.2.6 Details of Heating System

The Phase One Property is presently vacant and undeveloped and as such, no heating systems are present on-Site.

6.2.7 Details of Cooling System

The Phase One Property is presently vacant and undeveloped and as such, no cooling systems are present on-Site.

6.2.8 Details of Drains, Pits and Sumps

No pits or sumps were observed at the Phase One Property.

6.2.9 Unidentified Substances within Buildings and Structures

During the Site reconnaissance, Pinchin did not observe any unidentified substances or storage containers holding unidentified substances at the Phase One Property.

6.2.10 Details of Staining and Corrosion

During the Site reconnaissance, Pinchin did not observe any areas of staining or corrosion.



6.2.11 Details of On-Site Wells

No water supply wells were observed to be on or within the Phase One Property. However, four groundwater monitoring wells were observed throughout the Phase One Property (and were reportedly installed in 2016 as part of the 2016 Paterson Geotechnical Report).

6.2.12 Details of Sewage Works

During the Site reconnaissance, Pinchin did not observe any sewage works or evidence of sewage disposal on the Phase One Property.

6.2.13 Details of Ground Cover

During the Site reconnaissance, Pinchin visually inspected the Phase One Property ground cover. The Phase One Property consists of low-lying vegetated areas on the north, east and central portions of the Phase One Property, with treed areas located on the west portion of the Phase One Property.

6.2.14 Details of Current or Former Railways

No current or former railway infrastructure was observed on the Phase One Property.

6.2.15 Areas of Stained Soil, Vegetation and Pavement

During the Site reconnaissance, Pinchin did not observe any areas of stained soil, vegetation, or pavement on the Phase One Property.

6.2.16 Areas of Stressed Vegetation

During the Site reconnaissance, Pinchin did not observe any areas of stressed vegetation on the Phase One Property.

6.2.17 Areas of Fill and Debris Materials

No information regarding the presence of fill material at the Phase One Property was identified.

Although the Phase One ESA did not identify any fill material at the Phase One Property, potential future development plans should incorporate the appropriate procedures for the characterization of soils that may require off-Site disposal. Further assessment and/or costs may be incurred through re-development of the Phase One Property and/or change in land use scenarios.

6.2.18 Potentially Contaminating Activities

A PCA is defined by O. Reg. 153/04 as a “use or activity set out in Column A of Table 2 of Schedule D that is occurring or has occurred in a Phase One Study Area” including the Phase One Property.

Pinchin did not identify any current PCAs at the Phase One Property during the Site reconnaissance.



6.2.19 Unidentified Substances Outside Buildings and Structures

During the Site reconnaissance, Pinchin did not observe any unidentified substances or storage containers holding unidentified substances on the exterior of the Phase One Property.

6.2.20 Surrounding Land Uses

During the Site reconnaissance, Pinchin conducted a visual assessment of publicly-accessible portions of the Phase One Study Area for the presence of PCAs. The properties in the Phase One Study Area have various land uses, including vacant, parkland, residential, commercial and light industrial. Land use types within the Phase One Study Area are presented on Figure 2.

The following table summarizes the land use on adjacent properties at the time of the Site reconnaissance:

| Direction Relative to Phase One Property | Location Relative to Inferred Groundwater Flow Direction | Description of Property Use | Property Use | Potential Contribution to PCA |
|---|---|---|---|---|
| North | Down/transgradient | Commercial developments, including an RFO, to beyond 150 m from the Phase One Property. | Residential/ Commercial | Land uses are not considered to represent APECs; however, the RFO represents a PCA for the Phase One Property. |
| South | Up/transgradient | Michael Cowpland Drive, Terence Matthews Crescent and commercial and multi-tenant commercial buildings to beyond 150 m from the Site. | Commercial | Land uses are not considered to represent PCAs. |
| East | Up/transgradient | Residential and commercial developments, including an RFO and automotive repair/servicing operation, followed by Eagleson Road to beyond 150 m from the Phase One Property. | Residential/ Commercial/ Light Industrial | Land uses are not considered to represent APECs; however, the RFO and automotive repair/servicing operations represent PCAs for the Phase One Property. |
| West | Down/transgradient | Denzil Doyle Court followed by commercial and multi-tenant commercial/light industrial buildings to beyond 150 m from the Site. | Residential/ Commercial/ Light Industrial | Land uses are not considered to represent PCAs. |



The following PCAs were observed within the rest of the Phase One Study Area during Pinchin's Site reconnaissance:

- An RFO is located approximately 60 m east of the Phase One Property;
- An automotive repair/servicing operation is located approximately 60 m east of the Phase One Property;
- A belly tank diesel AST was observed to be associated with an emergency generator at a communications tower located approximately 60 m west of the Site;
- An RFO is located approximately 110 m north of the Phase One Property; and
- A dry cleaning facility is located approximately 130 m southeast of the Phase One Property.

However, based on the distance between these properties and the Phase One Property, and/or the inferred groundwater flow direction, it is Pinchin's opinion that these PCAs do not represent APECs for the Phase One Property.

6.3 Enhanced Investigation Property

O. Reg. 153/04 defines an "Enhanced Investigation Property" as a property that is being used or has been used, in whole or in part, in the following manner:

- For an industrial use or;
- For any of the following commercial uses:
 - As a garage;
 - As a bulk liquid dispensing facility, including a gasoline outlet; or
 - For the operation of dry-cleaning equipment.

The findings of this Phase One ESA have not documented any of the above land uses as occurring at the Phase One Property, and the Phase One Property is therefore not an Enhanced Investigation Property.

6.4 Written Description of Investigation

The Phase One ESA completed by Pinchin included investigations of the Phase One Property and the Phase One Study Area outside of the Phase One Property pursuant to Sections 13 and 14 of Schedule D of O. Reg.153/04. The main objective of these investigations was to identify PCAs at the Phase One Property or within the Phase One Study Area outside of the Phase One Property that could have resulted in APECs at the Phase One Property.



6.4.1 Phase One Property

The investigation of the Phase One Property consisted of the following components:

- Review of available historical records, including (but not limited to) previous environmental reports, city directories, ERIS regulatory search and aerial photographs;
- A Site reconnaissance completed on July 19, 2021, by Mr. Kurt Frommann of Pinchin that included an assessment of the Phase One Property;
- Interview with an individual knowledgeable of the history and operations at the Phase One Property; and
- Review of mapping provided by ERIS and information provided on-line by the MNR for the presence of areas of natural significance.

Pinchin's investigation of the Phase One Property did not identify any PCAs.

No areas of natural significance were identified at the Phase One Property.

Pinchin's investigation did not identify the presence of wells at the Phase One Property that currently supply water for human consumption or for agricultural purposes; however, it should be noted that four groundwater monitoring wells were observed throughout the Phase One Property (and were reportedly installed in 2016 as part of the 2016 Paterson Geotechnical Report).

6.4.2 Phase One Study Area Outside of Phase One Property

The investigation of the Phase One Study Area outside of the Phase One Property consisted of the following components:

- Review of available historical records, including (but not limited to) previous environmental reports, city directories, ERIS regulatory search and aerial photographs;
- Visual inspection of properties from publicly-accessible areas for evidence of PCAs and water bodies; and
- Review of mapping provided by ERIS and information provided on-line by the MNR for the presence of areas of natural significance.

Pinchin's investigation of the Phase One Study Area outside of the Phase One Property identified the following PCAs (as labelled on Figure 3):

- PCA #1 (Item 28: Gasoline and Associated Products Storage in Fixed Tanks – An RFO, equipped with four USTs, has been located at 660 Eagleson Road since approximately 1988. This property is located approximately 60 m east of the Phase One Property; however, the USTs were evident approximately 100 m east of the Phase One Property);



- PCA #2 (Item 28: Garages and Maintenance and Repairs of Railcars, Marine Vehicles and Aviation Vehicles – An automotive repair/servicing facility has been located at 660 Eagleson Road since approximately 1992. This property is located approximately 60 m east of the Phase One Property);
- PCA #3 (Item 28: Gasoline and Associated Products Storage in Fixed Tanks – An RFO, equipped with three USTs, has been located at 500 Eagleson Road since approximately 2002. This property is located approximately 110 m north of the Phase One Property; however, the USTs were evident approximately 175 m northeast of the Phase One Property);
- PCA #4 (Item Other – Historical Spill (on July 11, 2006, approximately 20-L of non-PCB transformer oil was released into the ground surface at 99 Terence Matthews Drive. This spill was located approximately 25 m southwest of the Phase One Property and this property is situated hydraulically transgradient in relation to the inferred groundwater flow direction from the Phase One Property);
- PCA #5 (Item Other – Historical Spill (On July 24, 2007, an unknown quantity of fuel oil was identified in the soil at 700 Eagleson Road. This property is located approximately 20 m southeast of the Phase One Property; however, ERIS indicated that the spill on this property was located approximately 100 m southeast of the Phase One Property);
- PCA #6 (Item Other – Historical Spill (On August 23, 2007, an unknown quantity of waste oil/water was identified in an excavation at the corner of Eagleson Road and Michael Cowpland Drive. This historical spill was located approximately 115 m east of the Phase One Property);
- PCA #7 (Item 37: Operation of Dry Cleaning Equipment (where chemicals are used) – A dry cleaning facility has been located approximately 130 m southeast of the Phase One Property since approximately 1995);
- PCA #8 (Item 28: Gasoline and Associated Products Storage in Fixed Tanks – A belly tank diesel AST (associated with an emergency generator) is located approximately 60 m west of the Phase One Property); and
- PCA #9 (Item 37: Operation of Dry Cleaning Equipment (where chemicals are used) – Jay-Pee Dry Cleaners, located at 500 Eagleson Road (Unit 38), was present from at least 2004 until 2007. This operation was located approximately 145 m north of the Phase One Property).

However, the off-Site PCAs are not considered to result in areas of potential environmental concern at the Phase One Property given the distance between these PCAs and the Phase One Property, the inferred



groundwater flow direction, the observations made during Pinchin's Site reconnaissance, and/or the lack of or minor nature of reported spills in the ERIS report.

No areas of natural significance were identified within the Phase One Study Area outside of the Phase One Property.

The records review did not identify the presence of wells at the Phase One Property that supply water for human consumption or for agricultural purposes. However, four groundwater monitoring wells were observed throughout the Phase One Property (and were reportedly installed in 2016 as part of the 2016 Paterson Geotechnical Report), and the Water Well Information System database search completed by ERIS identified two water wells inferred to be used for a domestic water supply purposes within the Phase One Study Area outside of the Phase One Property.

Based on a cursory review of the properties greater than 250 m (i.e., outside of the Phase One Study Area), but less than 1 km, from the Phase One Study Area, Pinchin did not note or observe any significant contaminating properties that should be included as part of this assessment (i.e., landfills, large industrial manufacturers, etc.).

Plans identifying the locations of the on and off-Site PCAs for this Phase One ESA are provided on Figure 3.

7.0 REVIEW AND EVALUATION OF INFORMATION

7.1 Current and Past Uses

To the best of Pinchin's knowledge, the Phase One Property has always consisted of vacant undeveloped land. The above-noted information was determined through a review of aerial photographs, city directories and previous environmental reports, as well as information provided by the Site Representative. No other historical records were available to Pinchin that provided information for determining the date of first developed use of the Phase One Property.

7.2 Potentially Contaminating Activities

Pinchin's investigation of the Phase One Property did not identify any PCAs.

The following PCAs, as defined by O. Reg. 153/04 was documented by Pinchin to have occurred within the Phase One Study Area outside of the Phase One Property:

- PCA #1 (Item 28: Gasoline and Associated Products Storage in Fixed Tanks – An RFO, equipped with four USTs, has been located at 660 Eagleson Road since approximately 1988. This property is located approximately 60 m east of the Phase One Property; however, the USTs were evident approximately 100 m east of the Phase One Property);



- PCA #2 (Item 28: Garages and Maintenance and Repairs of Railcars, Marine Vehicles and Aviation Vehicles – An automotive repair/servicing facility has been located at 660 Eagleson Road since approximately 1992. This property is located approximately 60 m east of the Phase One Property);
- PCA #3 (Item 28: Gasoline and Associated Products Storage in Fixed Tanks – An RFO, equipped with three USTs, has been located at 500 Eagleson Road since approximately 2002. This property is located approximately 110 m north of the Phase One Property; however, the USTs were evident approximately 175 m northeast of the Phase One Property);
- PCA #4 (Item Other – Historical Spill (on July 11, 2006, approximately 20-L of non-PCB transformer oil was released into the ground surface at 99 Terence Matthews Drive. This spill was located approximately 25 m southwest of the Phase One Property and this property is situated hydraulically transgradient in relation to the inferred groundwater flow direction from the Phase One Property);
- PCA #5 (Item Other – Historical Spill (On July 24, 2007, an unknown quantity of fuel oil was identified in the soil at 700 Eagleson Road. This property is located approximately 20 m southeast of the Phase One Property; however, ERIS indicated that the spill on this property was located approximately 100 m southeast of the Phase One Property);
- PCA #6 (Item Other – Historical Spill (On August 23, 2007, an unknown quantity of waste oil/water was identified in an excavation at the corner of Eagleson Road and Michael Cowpland Drive. This historical spill was located approximately 115 m east of the Phase One Property);
- PCA #7 (Item 37: Operation of Dry Cleaning Equipment (where chemicals are used) – A dry cleaning facility has been located approximately 130 m southeast of the Phase One Property since approximately 1995);
- PCA #8 (Item 28: Gasoline and Associated Products Storage in Fixed Tanks – A belly tank diesel AST (associated with an emergency generator) is located approximately 60 m west of the Phase One Property); and
- PCA #9 (Item 37: Operation of Dry Cleaning Equipment (where chemicals are used) – Jay-Pee Dry Cleaners, located at 500 Eagleson Road (Unit 38), was present from at least 2004 until 2007. This operation was located approximately 145 m north of the Phase One Property).



However, the off-Site PCAs are not considered to result in areas of potential environmental concern at the Phase One Property given the distance between these PCAs and the Phase One Property, the inferred groundwater flow direction, the observations made during Pinchin's Site reconnaissance, and/or the lack of or minor nature of reported spills in the ERIS report.

7.3 Areas of Potential Environmental Concern

No APECs were identified at the Phase One Property or within the Phase One Study Area.

The rationale used by the QP in assessing the available information to determine whether PCAs exist or have existed within the Phase One Study Area, including the Phase One Property, that represent an APEC at the Phase One Property has been provided in the preceding report sections. In general, the potential for environmental impacts to the Phase One Property was evaluated using a combined probability for a source to contaminate, and the ability of contaminants to migrate on, or to the Phase One Property. For example, a gasoline UST located on the Phase One Property, or on a property in close proximity and/or upgradient of the Phase One Property, would exhibit a high potential for contamination (and is therefore considered a PCA resulting in an APEC at the Phase One Property) since gasoline is highly mobile in the subsurface. In contrast, shallow soil/fill with metals impacts located on a property adjacent to the Phase One Property would be considered to have a low potential for contamination given that metals generally have low mobility in the subsurface (and would not be considered a PCA resulting in an APEC at the Phase One Property). Furthermore, non-adjacent properties with PCAs located downgradient or transgradient of the Phase One Property generally do not result in APECs at the Phase One Property. Groundwater is the media through which contaminants typically migrate from property to property, and if the source of the contaminant is downgradient or transgradient of the Phase One Property, contaminated groundwater from this source cannot migrate to the Phase One Property and the downgradient or transgradient PCA would not be considered to result in an APEC at the Phase One Property.

The evaluation of the presence/absence of APECs at the Phase One Property was based upon the analysis of available documents, records and drawings, and personal interviews. In evaluating the Phase One Property and Phase One Study Area, Pinchin has relied in good faith on information provided by other individuals or sources as noted in this report. Pinchin has assumed that the information provided is factual and accurate, and has no reason to believe that any of the information provided in the available documentation or obtained through interviews is not factual or inaccurate.



7.4 Phase One Conceptual Site Model

A conceptual site model (CSM) has been created to provide a summary of the findings of the Phase One ESA. The Phase One CSM is summarized in Figures 1 through Figure 3 which illustrate the following features within the Phase One Study Area, where present:

- Existing buildings and structures;
- Water bodies located in whole or in part within the Phase One Study Area;
- Areas of natural significance located in whole or in part within the Phase One Study Area;
- Drinking water wells located at the Phase One Property;
- Land use of adjacent properties;
- Roads within the Phase One Study Area;
- PCAs within the Phase One Study Area, including the locations of tanks; and
- APECs at the Phase One Property.

The following provides a narrative summary of the Phase One CSM:

- The Phase One Property is a near rectangular-shaped parcel of land approximately 4.03 acres (1.63 hectares) in size, located on the northeast corner of the intersection of Denzil Doyle Court and Terrence Matthews Crescent, in the City of Ottawa. The Phase One Property has always consisted of vacant undeveloped land. There is no record of industrial use or of a commercial use (e.g., garage, bulk liquid dispensing facility or dry cleaner) that would require classifying the Phase One Property as an Enhanced Investigation Property;
- No water bodies were identified within the Phase One Study Area. The nearest water body is the Carp River, which is located approximately 600 m northwest of the Phase One Property at an elevation of approximately 99 mamsl;
- No areas of natural significance were identified within the Phase One Study Area;
- No drinking water wells were located on the Phase One Property. However, four groundwater monitoring wells were observed throughout the Phase One Property (and were reportedly installed in 2016 as part of the 2016 Paterson Geotechnical Report);
- The adjacent and surrounding properties consist of vacant, parkland, residential, commercial and light industrial land uses. The properties located north of the Phase One Property consist of commercial developments, including an RFO, to beyond 150 m from the Phase One Property; the properties located south of the Phase One Property consist of Michael Cowpland Drive, Terrence Matthews Crescent and commercial and multi-



tenant commercial buildings to beyond 150 m from the Site; the properties located east of the Phase One Property consist of residential and commercial developments, including an RFO and automotive repair/servicing operation, followed by Eagleson Road to beyond 150 m from the Phase One Property; and the properties located west of the Phase One Property consist of Denzil Doyle Court followed by commercial and multi-tenant commercial/light industrial buildings to beyond 150 m from the Site;

- No PCAs were identified for the Phase One Property. A total of nine PCAs were identified within the Phase One Study Area, outside of the Phase One Property; however, the off-Site PCAs are not considered to result in APECs at the Phase One Property given the distance between these PCAs and the Phase One Property, the inferred groundwater flow direction, the observations made during Pinchin's Site reconnaissance, and/or the lack of or minor nature of reported spills in the ERIS report;
- No known underground utilities are present at the Phase One Property;
- The Phase One Property and the surrounding properties located within the Phase One Study Area are located within alluvial deposits consisting of stratified gravel, sand, silt, and clay. Bedrock is expected to consist of sedimentary rocks consisting of limestone, dolomite, shale, argillite, sandstone, quartzite, and/or grit. As indicated within the 2016 Paterson Geotechnical Report, the subsurface soils at the Phase One Property consisted of topsoil underlain by stiff to very stiff clay to approximately 15.8 mbgs. Groundwater was encountered at depths ranging from approximately 2.0-3.0 mbgs; and
- The Phase One Property gradually slopes towards the south. The general topography in the local and surrounding area gradually slopes towards the southwest. Local groundwater flow is inferred to be to the northwest, based on the location of the Carp River.

There were no deviations from the Phase One ESA requirements specified in O. Reg. 153/04 or absence of information that have resulted in uncertainty that would affect the validity of the Phase One CSM.

8.0 CONCLUSIONS

Pinchin conducted this Phase One ESA in accordance with Part VII and Schedule D of O. Reg. 153/04. The purpose of the Phase One ESA was to assess the potential presence of environmental impacts at the Phase One Property due to activities at and near the Phase One Property in support of the potential Site Plan Approval application at the Phase One Property.

Based on the findings of this Phase One ESA, Pinchin identified no PCAs at the Phase One Property (i.e., on-Site) and nine PCAs within the Phase One Study Area outside of the Phase One Property (i.e.,



off-Site). The off-Site PCAs are not considered to result in APECs at the Phase One Property given the distance between these PCAs and the Phase One Property, the inferred groundwater flow direction, the observations made during Pinchin's Site reconnaissance, and/or the lack of or minor nature of reported spills in the ERIS report. As such, it is Pinchin's opinion that the Phase One Property is suitable for the intended Site Plan Approval application at the Phase One Property based only on the completion of this Phase One ESA report.

It should be noted that the references and sources for the information used in evaluating the Phase One Property are provided in the relevant sections of this report. Specific references are also summarized in Section 9.0.

8.1 Signatures

This Phase One ESA was undertaken under the supervision of Scott Mather, P.Eng, QP_{ESA} in accordance with the requirements of O. Reg. 153/04 to support the future Site Plan Approval application at the Phase One Property. The conclusions and recommendations provided in this report represent the best judgement of the assessor based on the Site conditions observed on July 19, 2021, and a review of available historical information and information obtained from interviews.

This report has been issued without having received a response to a request for information from the MECP. Pinchin reserves the right to amend our conclusions and recommendations based on information obtained from this regulatory agency.

We trust that the information provided in this report meets your current requirements.

8.2 Terms and Limitations

This Phase One ESA was performed in order to identify potential issues of environmental concern associated with the property located at 60 Denzil Doyle Court in Ottawa, Ontario (Site), at the time of the Site reconnaissance. This Phase One ESA was performed in general compliance with currently acceptable practices for environmental site investigations, and specific Client requests, as applicable to this Site. This report was prepared for the exclusive use of Huntington Construction and Development (Client), subject to the terms, conditions and limitations contained within the duly authorized proposal for this project. Any use which a third party makes of this report, or any reliance on or decisions to be made based on it, is the sole responsibility of such third parties. Pinchin accepts no responsibility for damages suffered by any third party as a result of decisions made or actions conducted.

If additional parties require reliance on this report, written authorization from Pinchin will be required. Such reliance will only be provided by Pinchin following written authorization from the Client. Pinchin disclaims responsibility of consequential financial effects on transactions or property values, or



requirements for follow-up actions and costs. No other warranties are implied or expressed. Pinchin will not provide results or information to any party unless disclosure by Pinchin is required by law.

The information provided in this report is based upon analysis of available documents, records and drawings, and personal interviews. In evaluating the Site, Pinchin has relied in good faith on information provided by other individuals noted in this report. Pinchin has assumed that the information provided is factual and accurate. In addition, the findings in this report are based, to a large degree, upon information provided by the current owner/occupant. Pinchin accepts no responsibility for any deficiency, misstatement or inaccuracy contained in this report as a result of omissions, misinterpretations or fraudulent acts of persons interviewed or contacted, or contained in reports that were reviewed. The scope of work for this Phase One ESA did not include a visual or intrusive investigation for designated substances (e.g., asbestos, mould, PCB-containing electrical equipment, etc.) and, therefore, these materials may be present at the Site.

Pinchin makes no other representations whatsoever, including those concerning the legal significance of its findings, or as to other legal matters touched on in this report, including, but not limited to, ownership of any property, or the application of any law to the facts set forth herein. With respect to regulatory compliance issues, regulatory statutes are subject to interpretation and these interpretations may change over time.

Ontario Regulation 153/04 does not apply to environmental auditing or environmental management systems. Therefore, with respect to Site operations and conditions, compliance with applicable federal, provincial, or municipal acts, regulations, laws and/or statutes was not evaluated as part of the Phase One ESA.

9.0 REFERENCES

The following documents, persons or organizations provided information used in this report:

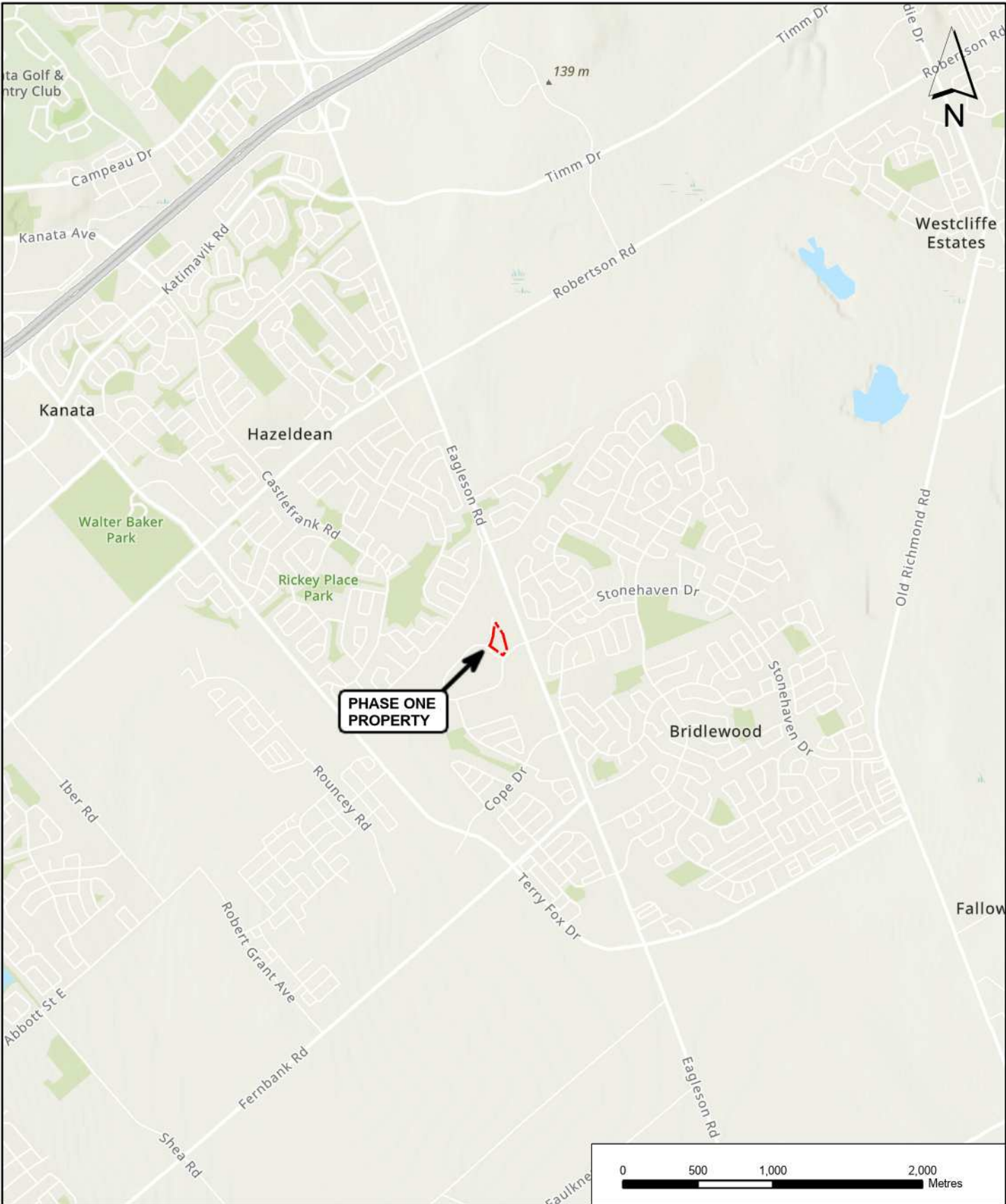
- Mr. Alan Whitten, Owner of the Phase One Property since approximately 2007 [Site Representative].
- ERIS report entitled "60 Denzil Doyle Court, Ottawa, ON", and dated July 19, 2021 (ERIS Project # 21071400099).
- Opta Information Intelligence.
- The Atlas of Canada – Surficial Materials:
<http://atlas.nrcan.gc.ca/site/english/maps/environment/land/surficialmaterials/1>



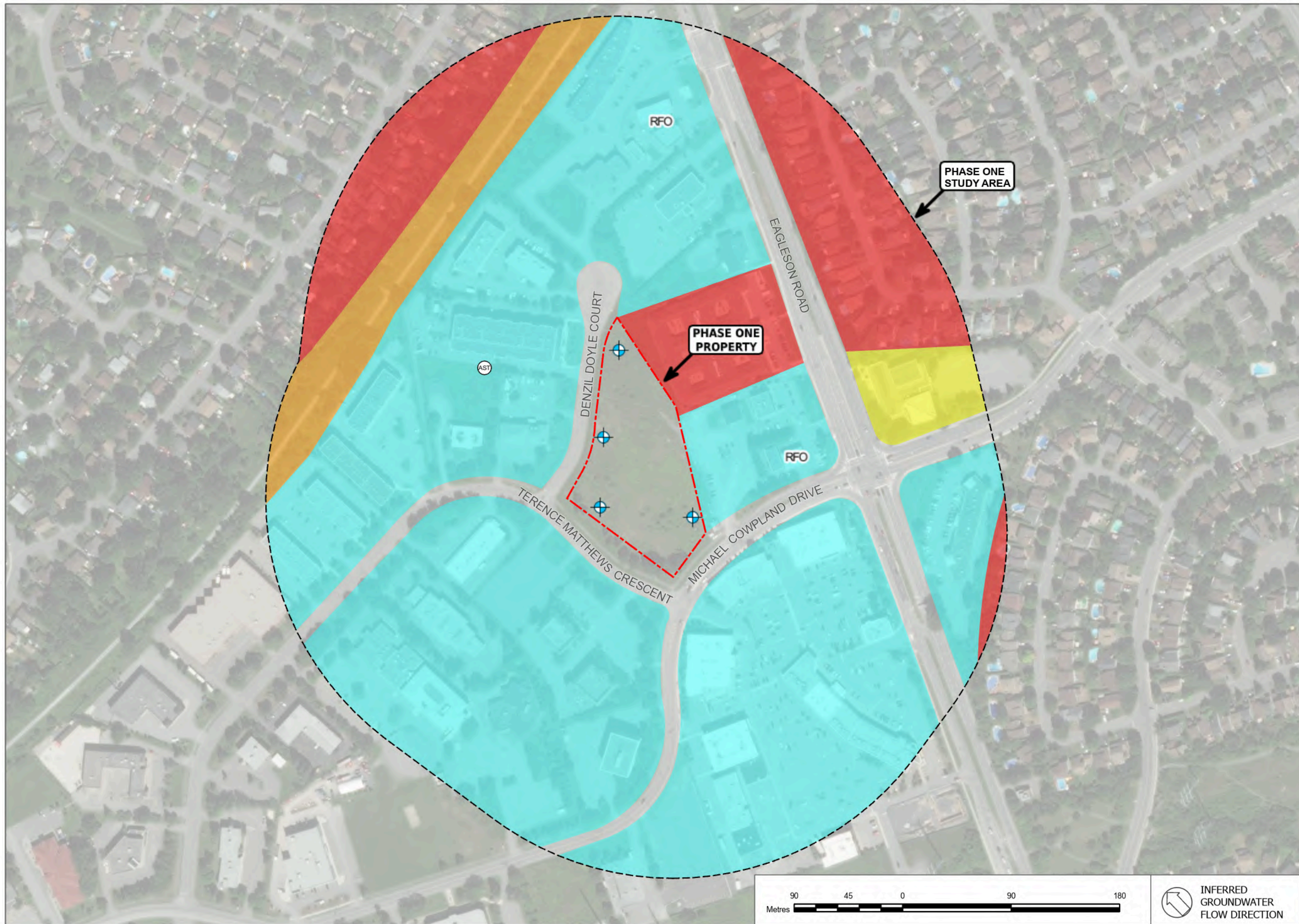
- The Atlas of Canada – Bedrock Geology:
<http://atlas.gc.ca/site/english/maps/archives/3rdedition/environment/land/016?w=4&h=4&l=6&r=4&c=12>.
- Toporama – Topographic Maps:
<http://atlas.gc.ca/site/english/maps/topo/map>.
- Province of Ontario. Environmental Protection Act R.S.O. 1990, c. E.19 and Ontario Regulation 153/04: Records of Site Condition – Part XV.1 of the Act. Last amended by Ontario Regulation 333/13 on December 13, 2013.
- Canadian Standards Association (CSA) Standard. CSA Z768-01, Phase I Environmental Site Assessment, Canadian Standards Association International, November 2001, reaffirmed in 2012.
- Ministry of the Environment, Conservation and Parks.
- MECP Brownfields Environmental Site Registry.
- Google Earth™ Satellite Imagery.
- Intera Technologies Inc. *Inventory of Coal Gasification Plant Waste Sites in Ontario*. April 1987.
- Intera Technologies Inc. *Inventory of Industrial Sites Producing or Using Coal Tar and Related Tars in Ontario*. November 1988.
- “Parcel of Four Contiguous Lots Consisting of 20 Terence Matthews Crescent, 40 Terence Matthew Crescent, 30 Denzil Doyle Court and 60 Denzil Doyle Court, Ottawa, Ontario” prepared by NOTRA Incorporated for Electro Source Inc., and dated January 24, 2001.
- “Phase I Environmental Site Assessment, 630 Eagleson Road, Ottawa, Ontario” prepared by Pinchin Environmental Ltd. for Huntington Construction and Development, and dated April 2013.
- “Phase One Environmental Site Assessment, 60 Denzil Doyle Court, Ottawa, Ontario” prepared by Pinchin Ltd. for Huntington Construction and Development, and dated March 17, 2016.
- “Geotechnical Investigation, Proposed Commercial Development, 60 Denzil Doyle Crescent, Ottawa, Ontario” prepared by Paterson Group Inc. for Huntington Construction and Development, and dated May 10, 2016.

10.0 APPENDICES

APPENDIX A
Figures



| | | | | |
|-------------------|----------|---|--------------|---------------|
| PROJECT NAME: | | PHASE ONE ENVIRONMENTAL SITE ASSESSMENT | | |
| CLIENT NAME: | | HUNTINGTON CONSTRUCTION AND DEVELOPMENT | | |
| PROJECT LOCATION: | | 60 DENZIL DOYLE COURT, OTTAWA, ONTARIO | | |
| FIGURE NAME: | | KEY MAP | | FIGURE NUMBER |
| PROJECT NUMBER: | SCALE: | DRAWN BY: | REVIEWED BY: | DATE: |
| 295605 | AS SHOWN | PKM | KF | AUGUST 2021 |
| | | | | 1 |



LEGEND

-  GROUNDWATER MONITORING WELL
-  ABOVEGROUND STORAGE TANK
- RFO RETAIL FUEL OUTLET
-  PHASE ONE BOUNDARY
-  PHASE ONE STUDY AREA
-  COMMERCIAL
-  RESIDENTIAL
-  COMMUNITY
-  PARKLAND

NOTES:

- 1) Proprietary information may not be reproduced or divulged without prior written consent of Pinchin Ltd.
- 2) Do not scale drawing.
- 3) This drawing may have been reduced. All scale notations indicated are based on a 11"x17" format drawings.
- 4) Legend is color dependent. Non-colour copies may alter interpretation.
- 5) Coordinate system: NAD 1983 CSRS UTM Zone 18N.
- 6) Source: Pinchin Ltd., Maxar, Microsoft.



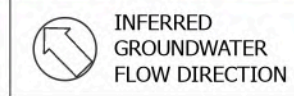
PROJECT NAME
PHASE ONE ENVIRONMENTAL SITE ASSESSMENT

CLIENT NAME
HUNTINGTON CONSTRUCTION AND DEVELOPMENT

PROJECT LOCATION
60 DENZIL DOYLE COURT, OTTAWA, ONTARIO

FIGURE NAME
PHASE ONE STUDY AREA

| | |
|----------------------------------|---------------------------|
| PROJECT NUMBER: 295605 | SCALE AS SHOWN |
| DRAWN BY PKM | REVIEWED BY KF |
| DATE AUGUST 2021 | FIGURE NUMBER 2 |





LEGEND

| | |
|--|--------------------------------------|
| | POTENTIALLY CONTAMINATING ACTIVITIES |
| | PHASE ONE PROPERTY |
| | 250 SITE BUFFER |

NOTES:

- 1) Proprietary information may not be reproduced or divulged without prior written consent of Pinchin Ltd.
- 2) Do not scale drawing.
- 3) This drawing may have been reduced. All scale notations indicated are based on a 11"x17" format drawings.
- 4) Legend is color dependent. Non-colour copies may alter interpretation.
- 5) Coordinate system: NAD 1983 CSRS UTM Zone 18N.
- 6) Source: Pinchin Ltd., Maxar, Microsoft.



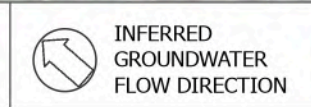

PROJECT NAME
PHASE ONE ENVIRONMENTAL SITE ASSESSMENT

CLIENT NAME
HUNTINGTON CONSTRUCTION AND DEVELOPMENT

PROJECT LOCATION
60 DENZIL DOYLE COURT, OTTAWA, ONTARIO

FIGURE NAME
POTENTIALLY CONTAMINATING ACTIVITIES

| | |
|----------------------------------|---------------------------|
| PROJECT NUMBER: 295605 | SCALE AS SHOWN |
| DRAWN BY PKM | REVIEWED BY KF |
| DATE AUGUST 2021 | FIGURE NUMBER 3 |



APPENDIX B
Photographs



Photo 1 – View from the northwest portion of the Phase One Property, looking southeast.



Photo 2 – View from the south portion of the Phase One Property, looking north.



Photo 3 – View from the east portion of the Phase One Property, looking west.



Photo 4 – Typical groundwater monitoring well observed on-Site (installed as part of a previous geotechnical investigation).



Photo 5 – Properties located north of the Phase One Property.



Photo 6 – Properties located south of the Phase One Property.



Photo 7 – Property located east of the Phase One Property.



Photo 8 – Property located west of the Phase One Property.




Photo 9 – RFO and automotive repair/servicing facility located east of the Phase One Property (PCAs).



Photo 10 – RFO located north-northeast of the Phase One Property (PCA).

APPENDIX C
Survey Plan

METRIC
DISTANCES AND ELEVATIONS SHOWN ON THIS PLAN ARE IN METRES
AND CAN BE CONVERTED TO FEET BY DIVIDING BY 0.3048



TOPOGRAPHIC SURVEY OF
PART OF LOT 31
CONCESSION 10
GEOGRAPHIC TOWNSHIP OF GOULBOURN
NOW CITY OF OTTAWA

SCALE 1 : 400
0 10 20 40 metres

FAIRHALL, MOFFATT & WOODLAND LIMITED
ONTARIO LAND SURVEYORS

ELEVATION NOTES

- ELEVATIONS SHOWN HEREON ARE REFERRED TO GEODETIC DATUM.
- ELEVATIONS FOR MANHOLE COVERS AND CATCH BASINS HAVE TO BE INDEPENDENTLY CONFIRMED BEFORE THEY CAN BE ACCEPTED FOR FINAL DESIGN OR CONSTRUCTION PURPOSES.
- IT IS THE RESPONSIBILITY OF THE USER OF THIS INFORMATION TO VERIFY THAT THE JOB BENCHMARKS HAVE NOT BEEN ALTERED OR DISTURBED AND THAT THEIR RELATIVE ELEVATION AND DESCRIPTION AGREE WITH THE INFORMATION SHOWN ON THIS DRAWING.

UTILITY NOTES

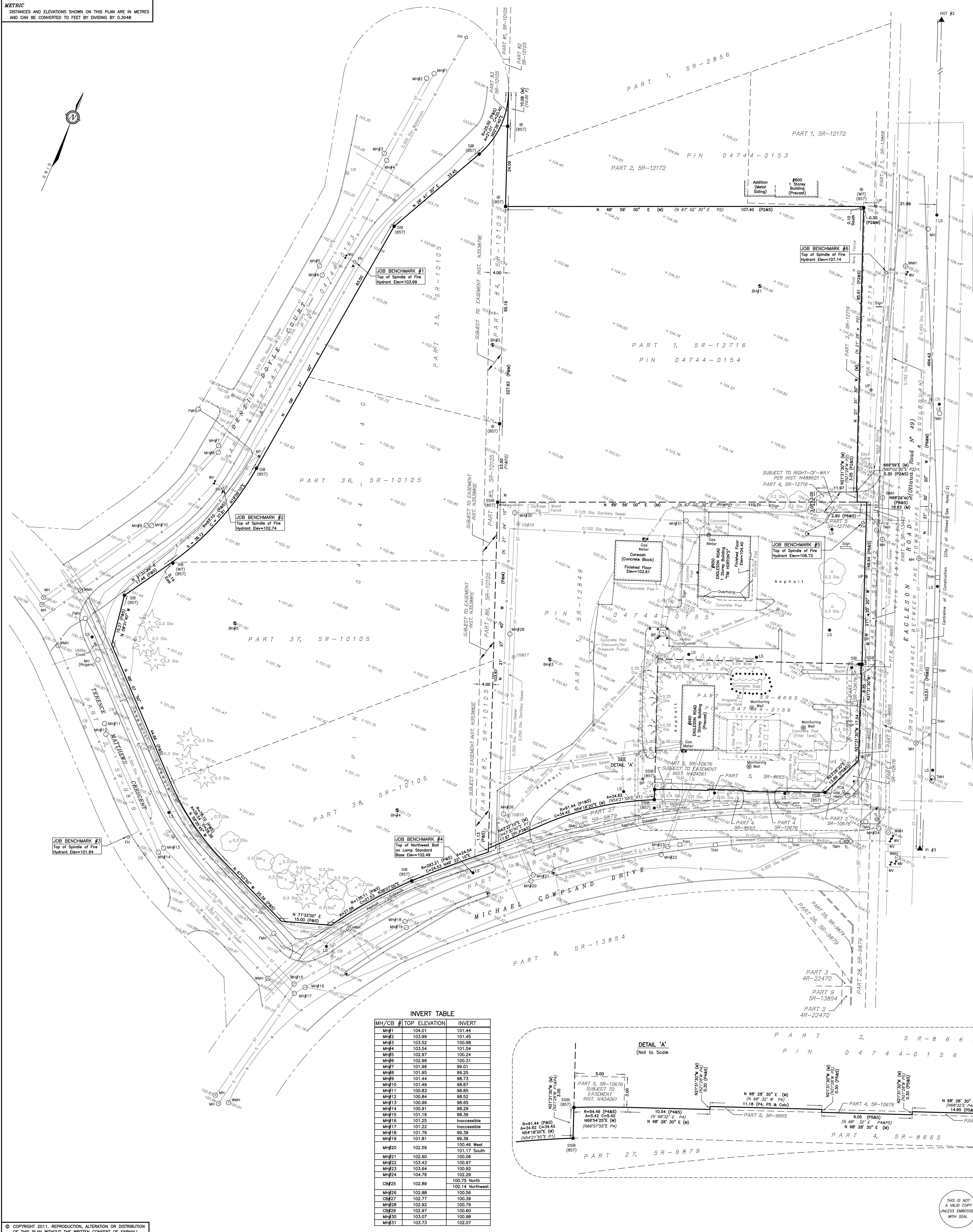
- THIS DRAWING CANNOT BE ACCEPTED AS ACKNOWLEDGING ALL OF THE UNDERGROUND UTILITIES AND IT WILL BE THE RESPONSIBILITY OF THE USER TO CONTACT THE RESPECTIVE UTILITY AUTHORITIES FOR CONFIRMATION OF LOCATION.
- UNDERGROUND UTILITIES, AS REPORTED ON THIS DRAWING, ARE BASED ON AN ACTUAL "FIELD LOCATE" BY THE RESPECTIVE UTILITY AGENCIES OR HAVE BEEN COMPILED FROM DATA OBTAINED FROM THE FOLLOWING SOURCES:
 - US-1 UNDERGROUND SERVICE LOCATORS INC.
 - CITY OF OTTAWA PUBLIC UTILITIES REGISTRY
- BEFORE ANY WORK INVOLVING PROBING, EXCAVATING, ETC., A FIELD LOCATION OF UNDERGROUND PLANT BY THE PERTINENT UTILITY AUTHORITY IS MANDATORY.

NOTES

- BEARINGS HEREON ARE GRID BEARINGS, DERIVED FROM GPS REAL-TIME NETWORK (RTN) OBSERVATIONS AND ARE REFERRED TO THE CENTRAL MERIDIAN 76°30' LONGITUDE, ZONE 9 OF THE 3° MTM GRID SYSTEM (NAD83 ORIGINAL).
- CENTRELINE OF CONSTRUCTION OF EAGLESON ROAD REESTABLISHED FROM PLAN BY A. J. ROBINSON & ASSOCIATES INC. DWG R1787-03 (REV 02 9/06/13), COORDINATES WERE CONVERTED FROM NAD27 TO NAD83 DATUM USING NATIONAL TRANSFORMATION ROUTINE VERSION 2.
- THE SURVEY REPRESENTED BY THIS PLAN WAS COMPLETED ON APRIL 01, 2011.

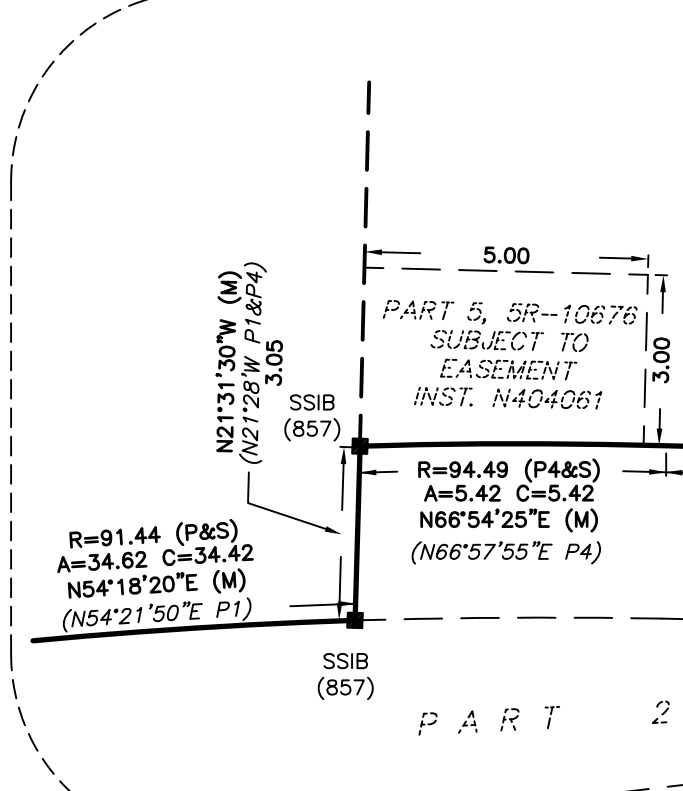
LEGEND

- - SURVEY MONUMENT FOUND
- - IRON SRR
- ▬ - STANDARD IRON BAR
- SSB - SHORT STANDARD IRON BAR
- (P) - PLAN SR-10105
- (P1) - PLAN SR-12849
- (P2) - PLAN SR-12716
- (P3) - PLAN SR-9879
- (P4) - PLAN SR-8665
- (P5) - PLAN SR-10676
- (P6) - PLAN SR-13442
- (M) - MEASURED
- (S) - SET
- (857) - FAIRHALL, MOFFATT & WOODLAND LIMITED, O.L.S.
- DIAM - DIAMETER
- PIN - PROPERTY IDENTIFIER NUMBER
- INV - INVERT
- VN - VENT PIPE
- CB - CURB
- PT - DEPRESSED CURB
- PT - CALC
- CB - CATCH BASIN
- - MANHOLE
- - BELL MANHOLE
- - WMH - WATER MANHOLE
- - HMH - HYDRO MANHOLE
- - TMH - TRAFFIC MANHOLE
- - TL - TRAFFIC LIGHT
- - FMH - FIBRE OPTIC MANHOLE
- - LS - LAMP STANDARD
- - UP - UTILITY POLE
- - WV - WATER VALVE
- - FH - FIRE HYDRANT
- - BH - BOREHOLE
- - BP - BELL PEDESTAL
- - TL - TRAFFIC LIGHT
- - TCB - TRAFFIC CONTROL BOX
- - BB - BELL BOX
- - GUY WIRE AND ANCHOR
- - BOLLARD
- - SIGN
- - CONIFEROUS TREE
- - DECIDUOUS TREE
- - WATERMANN
- - OVERHEAD UTILITY WIRES
- - UNDERGROUND HYDRO
- - UNDERGROUND BELL
- - GAS MAIN
- - ST - STORM SEWER
- - S - SANITARY SEWER
- - CURB
- - UC - UNDERGROUND ROGERS CABLE
- - F - FIBRE OPTICS



INVERT TABLE

| MH/CB # | TOP ELEVATION | INVERT |
|---------|---------------|--------------|
| MH#1 | 104.01 | 101.44 |
| MH#2 | 103.99 | 101.45 |
| MH#3 | 103.52 | 100.98 |
| MH#4 | 103.54 | 101.04 |
| MH#5 | 102.97 | 100.24 |
| MH#6 | 102.98 | 100.31 |
| MH#7 | 101.96 | 99.01 |
| MH#8 | 101.95 | 99.25 |
| MH#9 | 101.44 | 98.73 |
| MH#10 | 101.49 | 98.57 |
| MH#11 | 100.83 | 98.85 |
| MH#12 | 100.84 | 98.52 |
| MH#13 | 100.96 | 98.65 |
| MH#14 | 100.91 | 98.29 |
| MH#15 | 101.19 | 98.39 |
| MH#16 | 101.25 | Inaccessible |
| MH#17 | 101.22 | Inaccessible |
| MH#18 | 101.79 | 99.39 |
| MH#19 | 101.81 | 99.36 |
| MH#20 | 102.59 | 100.46 West |
| MH#21 | 102.80 | 101.17 South |
| MH#22 | 103.43 | 100.96 |
| MH#23 | 103.64 | 100.92 |
| MH#24 | 104.76 | 102.29 |
| CB#25 | 102.89 | 100.75 North |
| MH#26 | 102.88 | 100.56 |
| CB#27 | 102.77 | 100.39 |
| MH#28 | 102.92 | 100.79 |
| CB#29 | 102.97 | 100.69 |
| MH#30 | 103.07 | 100.98 |
| MH#31 | 103.73 | 102.07 |



© COPYRIGHT 2011. REPRODUCTION, ALTERATION OR DISTRIBUTION OF THIS PLAN WITHOUT THE WRITTEN CONSENT OF FAIRHALL, MOFFATT & WOODLAND LIMITED IS PROHIBITED.

THIS IS NOT A VALID COPY UNLESS EMBOSSED WITH SEAL


Fairhall Moffatt & Woodland
LTD.
OTTAWA
Surveying and Land Information Services
100-600 TERRY FOX DRIVE, KANATA, ONTARIO K2L 4E8
TEL: (416) 541-2880 FAX: (416) 541-1468
www.fmw.com

JOB No. P 11100
E 354264, N 9016688
REFERENCE No. 303 (31) - 10 GOULBOURN
TP111P.DWG (n)

APPENDIX D
Opta Records

HEIRS™

Historical Environmental Information Reporting System



An **SCM** Company

150 Commerce Valley Drive W
8th Floor
Markham, Ontario L3T 7Z3
T: 905-882-6300
www.optaintel.ca

Report Completed By:
Sunita Kapoor

Site Address:
630 Eagleson Road
Ottawa, Ontario

Project No:
84036

Opta Order ID:
18456

Requested by:
Skyler Besley
Pinchin Environmental Ltd.

Date Completed:
April 22, 2013

Opta Environmental Services

Historical Environmental Information Reporting System (HEIRS™)

April 22, 2013

Skyler Besley
Pinchin Environmental Ltd.
555 Legget Drive, Suite 1001
Ottawa, Ontario. K2K 2X3

Dear Skyler,

Re: **Your Site Address** **630 Eagleson Road, Ottawa, Ontario**
Your Project No.: **84036, Opta ID18456**

As requested, we have searched our records regarding the above site and the following information was found:

| Information | Date(s) | Comment | Cost |
|--|-----------------|---|-------------------|
| Research Fee per street address | | \$50.00 flat fee per street address. | \$50.00 |
| Fire Insurance Plans | No Record Found | \$100.00 for each Fire Insurance Plan. | |
| Reports: All Risk/Multi-Risk: Inspection: COPE: Other: | No Record Found | \$55.00 for each Inspection/Survey report | |
| Site Plan(s) | No Record Found | \$70.00 for each Site plan | |
| Subtotal | | | |
| Minimum order fee of \$155.00 | | | Applicable |
| 2 (two)Day Rush Service | | | |
| Total | | | \$ 50.00 |

NRF: No Records Found. NO: Not Ordered.

The total cost for this report is \$50.00 plus courier charges (if applicable) and HST. Please see the Terms and Conditions for our search on page two of this report.

Thank you for employing the services of Opta Information Intelligence.

Sunita Kapoor
Opta Environmental Services



150 Commerce Valley Drive W
Markham, Ontario
L3T 7Z3

T: 905.882.6300
Toll Free: 1.800.268.8080
F: 905.695.6543

An **SCM** Company
www.optaintel.ca

Opta Environmental Services Historical Environmental Information Reporting System (HEIRS™) Terms and Conditions

Report

The documents (hereinafter referred to as the "Documents") to be released as part of the report (hereinafter referred to as the "Report") to be delivered to the purchaser as set out above are documents in Opta's records relating to the described property (hereinafter referred to as the "Property"). Opta makes no representations or warranties respecting the Documents whatsoever, including, without limitation, with respect to the completeness, accuracy or usefulness of the Documents, and does not represent or warrant that these are the only plans and reports prepared in association with the Property. The Documents are current as of the date(s) indicated on them. Interpretation of the Documents, if any, is by inference based upon the information which is apparent and obvious on the face of the Documents only. Opta does not represent, warrant or guarantee that interpretations other than those referred to do not exist from other sources. The Report will be prepared for use by the purchaser of the services as shown above hereof only.

Disclaimer

Opta disclaims responsibility for any losses or damages of any kind whatsoever, whether consequential or other, however caused, incurred or suffered, arising directly or indirectly as a result of the services (which services include, but are not limited to, the preparation of the Report provided hereunder), including but not limited to, any losses or damages arising directly or indirectly from any breach of contract, fundamental or otherwise, from reliance on Opta Reports or from any tortious acts or omissions of Opta's agents, employees or representatives.

Entire Agreement

The parties hereto acknowledge and agree to be bound by the terms and conditions hereof. The request form constitutes the entire agreement between the parties pertaining to the subject matter hereof and supersedes all prior and contemporaneous agreements, negotiations and discussions, whether oral or written, and there are no representations or warranties, or other agreements between the parties in connection with the subject matter hereof except as specifically set forth herein. No supplement, modification, waiver, or termination of the request shall be binding, unless confirmed in writing by the parties hereto.

Governing Document

In the event of any conflicts or inconsistencies between the provisions hereof and the Reports, the rights and obligations of the parties shall be deemed to be governed by the request form, which shall be the paramount document.

Law

This agreement shall be governed by and construed in accordance with the laws of the Province of Ontario and the laws of Canada applicable therein.

APPENDIX E
ERIS Report



DATABASE REPORT

Project Property: *60 Denzil Doyle Court Ottawa ON
60 Denzil Doyle Ct
Kanata ON K2M 2G8*

Project No: *295605*

Report Type: *Quote - Custom-Build Your Own Report*

Order No: *21071400099*

Requested by: *Pinchin Ltd.*

Date Completed: *July 19, 2021*

Table of Contents

| | |
|--|-----|
| Table of Contents..... | 2 |
| Executive Summary..... | 3 |
| Executive Summary: Report Summary..... | 4 |
| Executive Summary: Site Report Summary - Project Property..... | 6 |
| Executive Summary: Site Report Summary - Surrounding Properties..... | 7 |
| Executive Summary: Summary By Data Source..... | 30 |
| Map..... | 59 |
| Aerial..... | 60 |
| Topographic Map..... | 61 |
| Detail Report..... | 62 |
| Unplottable Summary..... | 186 |
| Unplottable Report..... | 190 |
| Appendix: Database Descriptions..... | 222 |
| Definitions..... | 231 |

Notice: IMPORTANT LIMITATIONS and YOUR LIABILITY

Reliance on information in Report: This report DOES NOT replace a full Phase I Environmental Site Assessment but is solely intended to be used as a database review of environmental records.

License for use of information in Report: No page of this report can be used without this cover page, this notice and the project property identifier. The information in Report(s) may not be modified or re-sold.

Your Liability for misuse: Using this Service and/or its reports in a manner contrary to this Notice or your agreement will be in breach of copyright and contract and ERIS may obtain damages for such mis-use, including damages caused to third parties, and gives ERIS the right to terminate your account, rescind your license to any previous reports and to bar you from future use of the Service.

No warranty of Accuracy or Liability for ERIS: The information contained in this report has been produced by ERIS Information Limited Partnership ("ERIS") using various sources of information, including information provided by Federal and Provincial government departments. The report applies only to the address and up to the date specified on the cover of this report, and any alterations or deviation from this description will require a new report. This report and the data contained herein does not purport to be and does not constitute a guarantee of the accuracy of the information contained herein and does not constitute a legal opinion nor medical advice. Although ERIS has endeavored to present you with information that is accurate, ERIS disclaims, any and all liability for any errors, omissions, or inaccuracies in such information and data, whether attributable to inadvertence, negligence or otherwise, and for any consequences arising therefrom. Liability on the part of ERIS is limited to the monetary value paid for this report.

Trademark and Copyright: You may not use the ERIS trademarks or attribute any work to ERIS other than as outlined above. This Service and Report (s) are protected by copyright owned by ERIS Information Limited Partnership. Copyright in data used in the Service or Report(s) (the "Data") is owned by ERIS or its licensors. The Service, Report(s) and Data may not be copied or reproduced in whole or in any substantial part without prior written consent of ERIS.

Executive Summary

Property Information:

Project Property: 60 Denzil Doyle Court Ottawa ON
60 Denzil Doyle Ct Kanata ON K2M 2G8

Project No: 295605

Order Information:

Order No: 21071400099
Date Requested: July 14, 2021
Requested by: Pinchin Ltd.
Report Type: Quote - Custom-Build Your Own Report

Historical/Products:

Aerial Photographs Aerials - National Collection
ERIS Xplorer [ERIS Xplorer](#)
Physical Setting Report (PSR) PSR
Topographic Map RSC Maps

Executive Summary: Report Summary

| <i>Database</i> | <i>Name</i> | <i>Searched</i> | <i>Project Property</i> | <i>Boundary to 0.30km</i> | <i>Total</i> |
|-----------------|--|-----------------|-------------------------|---------------------------|--------------|
| AAGR | <i>Abandoned Aggregate Inventory</i> | Y | 0 | 0 | 0 |
| AGR | <i>Aggregate Inventory</i> | Y | 0 | 0 | 0 |
| AMIS | <i>Abandoned Mine Information System</i> | Y | 0 | 0 | 0 |
| ANDR | <i>Anderson's Waste Disposal Sites</i> | Y | 0 | 0 | 0 |
| AST | <i>Aboveground Storage Tanks</i> | Y | 0 | 0 | 0 |
| AUWR | <i>Automobile Wrecking & Supplies</i> | Y | 0 | 0 | 0 |
| BORE | <i>Borehole</i> | Y | 0 | 2 | 2 |
| CA | <i>Certificates of Approval</i> | Y | 0 | 9 | 9 |
| CDRY | <i>Dry Cleaning Facilities</i> | Y | 0 | 1 | 1 |
| CFOT | <i>Commercial Fuel Oil Tanks</i> | Y | 0 | 0 | 0 |
| CHEM | <i>Chemical Manufacturers and Distributors</i> | Y | 0 | 0 | 0 |
| CHM | <i>Chemical Register</i> | Y | 0 | 0 | 0 |
| CNG | <i>Compressed Natural Gas Stations</i> | Y | 0 | 0 | 0 |
| COAL | <i>Inventory of Coal Gasification Plants and Coal Tar Sites</i> | Y | 0 | 0 | 0 |
| CONV | <i>Compliance and Convictions</i> | Y | 0 | 0 | 0 |
| CPU | <i>Certificates of Property Use</i> | Y | 0 | 0 | 0 |
| DRL | <i>Drill Hole Database</i> | Y | 0 | 0 | 0 |
| DTNK | <i>Delisted Fuel Tanks</i> | Y | 0 | 4 | 4 |
| EASR | <i>Environmental Activity and Sector Registry</i> | Y | 1 | 0 | 1 |
| EBR | <i>Environmental Registry</i> | Y | 0 | 1 | 1 |
| ECA | <i>Environmental Compliance Approval</i> | Y | 0 | 6 | 6 |
| EEM | <i>Environmental Effects Monitoring</i> | Y | 0 | 0 | 0 |
| EHS | <i>ERIS Historical Searches</i> | Y | 2 | 31 | 33 |
| EIIS | <i>Environmental Issues Inventory System</i> | Y | 0 | 0 | 0 |
| EMHE | <i>Emergency Management Historical Event</i> | Y | 0 | 0 | 0 |
| EPAR | <i>Environmental Penalty Annual Report</i> | Y | 0 | 0 | 0 |
| EXP | <i>List of Expired Fuels Safety Facilities</i> | Y | 0 | 3 | 3 |
| FCON | <i>Federal Convictions</i> | Y | 0 | 0 | 0 |
| FCS | <i>Contaminated Sites on Federal Land</i> | Y | 0 | 0 | 0 |
| FOFT | <i>Fisheries & Oceans Fuel Tanks</i> | Y | 0 | 0 | 0 |
| FRST | <i>Federal Identification Registry for Storage Tank Systems (FIRSTS)</i> | Y | 0 | 0 | 0 |
| FST | <i>Fuel Storage Tank</i> | Y | 0 | 12 | 12 |
| FSTH | <i>Fuel Storage Tank - Historic</i> | Y | 0 | 4 | 4 |
| GEN | <i>Ontario Regulation 347 Waste Generators Summary</i> | Y | 0 | 140 | 140 |
| GHG | <i>Greenhouse Gas Emissions from Large Facilities</i> | Y | 0 | 0 | 0 |
| HINC | <i>TSSA Historic Incidents</i> | Y | 0 | 2 | 2 |

| Database | Name | Searched | Project Property | Boundary to 0.30km | Total |
|-----------------|---|-----------------|-------------------------|---------------------------|--------------|
| IAFT | Indian & Northern Affairs Fuel Tanks | Y | 0 | 0 | 0 |
| INC | Fuel Oil Spills and Leaks | Y | 0 | 0 | 0 |
| LIMO | Landfill Inventory Management Ontario | Y | 0 | 0 | 0 |
| MINE | Canadian Mine Locations | Y | 0 | 0 | 0 |
| MNR | Mineral Occurrences | Y | 0 | 0 | 0 |
| NATE | National Analysis of Trends in Emergencies System (NATES) | Y | 0 | 0 | 0 |
| NCPL | Non-Compliance Reports | Y | 0 | 0 | 0 |
| NDFT | National Defense & Canadian Forces Fuel Tanks | Y | 0 | 0 | 0 |
| NDSP | National Defense & Canadian Forces Spills | Y | 0 | 0 | 0 |
| NDWD | National Defence & Canadian Forces Waste Disposal Sites | Y | 0 | 0 | 0 |
| NEBI | National Energy Board Pipeline Incidents | Y | 0 | 0 | 0 |
| NEBP | National Energy Board Wells | Y | 0 | 0 | 0 |
| NEES | National Environmental Emergencies System (NEES) | Y | 0 | 0 | 0 |
| NPCB | National PCB Inventory | Y | 0 | 0 | 0 |
| NPRI | National Pollutant Release Inventory | Y | 0 | 0 | 0 |
| OGWE | Oil and Gas Wells | Y | 0 | 0 | 0 |
| OOGW | Ontario Oil and Gas Wells | Y | 0 | 0 | 0 |
| OPCB | Inventory of PCB Storage Sites | Y | 0 | 0 | 0 |
| ORD | Orders | Y | 0 | 0 | 0 |
| PAP | Canadian Pulp and Paper | Y | 0 | 0 | 0 |
| PCFT | Parks Canada Fuel Storage Tanks | Y | 0 | 0 | 0 |
| PES | Pesticide Register | Y | 0 | 15 | 15 |
| PINC | Pipeline Incidents | Y | 0 | 4 | 4 |
| PRT | Private and Retail Fuel Storage Tanks | Y | 0 | 3 | 3 |
| PTTW | Permit to Take Water | Y | 0 | 0 | 0 |
| REC | Ontario Regulation 347 Waste Receivers Summary | Y | 0 | 0 | 0 |
| RSC | Record of Site Condition | Y | 0 | 0 | 0 |
| RST | Retail Fuel Storage Tanks | Y | 0 | 4 | 4 |
| SCT | Scott's Manufacturing Directory | Y | 0 | 31 | 31 |
| SPL | Ontario Spills | Y | 0 | 10 | 10 |
| SRDS | Wastewater Discharger Registration Database | Y | 0 | 0 | 0 |
| TANK | Anderson's Storage Tanks | Y | 0 | 0 | 0 |
| TCFT | Transport Canada Fuel Storage Tanks | Y | 0 | 0 | 0 |
| VAR | Variances for Abandonment of Underground Storage Tanks | Y | 0 | 0 | 0 |
| WDS | Waste Disposal Sites - MOE CA Inventory | Y | 0 | 0 | 0 |
| WDSH | Waste Disposal Sites - MOE 1991 Historical Approval Inventory | Y | 0 | 0 | 0 |
| WWIS | Water Well Information System | Y | 0 | 8 | 8 |
| Total: | | | 3 | 290 | 293 |

Executive Summary: Site Report Summary - Project Property

| <i>Map Key</i> | <i>DB</i> | <i>Company/Site Name</i> | <i>Address</i> | <i>Dir/Dist (m)</i> | <i>Elev diff (m)</i> | <i>Page Number</i> |
|--------------------------|-----------|---------------------------------|--|---------------------|----------------------|---------------------------|
| <u>1</u> | EHS | | Denzil Doyle Ottawa ON | ESE/0.0 | -0.03 | <u>62</u> |
| <u>2</u> | EHS | | 60 Denzil Doyle Crt Ottawa ON K2M2G8 | SSE/0.0 | 0.00 | <u>62</u> |
| <u>3</u> | EASR | TELUS COMMUNICATIONS COMPANY | 25 DENZIL DOYLE CRT KANATA ON K2M 2G8 | W/0.0 | 0.00 | <u>62</u> |

Executive Summary: Site Report Summary - Surrounding Properties

| <i>Map Key</i> | <i>DB</i> | <i>Company/Site Name</i> | <i>Address</i> | <i>Dir/Dist (m)</i> | <i>Elev Diff (m)</i> | <i>Page Number</i> |
|--------------------|-----------|---|---|---------------------|----------------------|--------------------|
| 4 | EHS | | 65 Denzil Doyle Court Ottawa ON | NW/10.6 | 1.00 | 62 |
| 5 | EHS | | 20 Terence Matthews Crescent Ottawa ON | S/13.0 | -0.92 | 63 |
| 6 | PES | 1702463 ONTARIO INC. (BRIDLEWOOD HOME HARDWARE) | 90 MICHAEL COWPLAND DR KANATA ON K2M 1P6 | SSE/30.2 | -1.00 | 63 |
| 6 | PES | 1702463 ONTARIO INC. (BRIDLEWOOD HOME HARDWARE) | 90 MICHAEL COWPLAND DR KANATA ON K2M1P6 | SSE/30.2 | -1.00 | 63 |
| 6 | PES | 1702463 ONTARIO INC. | 90 MICHAEL COWPLAND DR KANATA ON K2M 1P6 | SSE/30.2 | -1.00 | 64 |
| 7 | EHS | | 650 Eagleson Kanata ON K2M 1H4 | ENE/35.2 | 1.03 | 64 |
| 8 | CA | Ian Hawkins Auto Mall | 650 Eagleson Road Ottawa ON | ENE/35.2 | 1.03 | 64 |
| 8 | ECA | 1029822 Ontario | 650 Eagleson Road Ottawa ON K2M 1H4 | ENE/35.2 | 1.03 | 64 |
| 9 | EHS | | 80 Terence Matthews Crescent Ottawa ON | WNW/36.7 | 0.01 | 65 |
| 10 | GEN | HOLMES HEATING INCORPORATED | 80 TERENCE MATHEWS CRESCENT, BAY #1 KANATA ON K2M 2B4 | WNW/36.8 | 0.01 | 65 |
| 10 | GEN | HOLMES HEATING INCORPORATED | 80 TERENCE MATHEWS CRESCENT, BAY 1 KANATA ON K2M 2B4 | WNW/36.8 | 0.01 | 65 |

| Map Key | DB | Company/Site Name | Address | Dir/Dist (m) | Elev Diff (m) | Page Number |
|--------------------|-----------|-------------------------------|---|---------------------|----------------------|--------------------|
| 10 | EHS | | 80 Terence Matthews Crescent KANATA ON K2M 2B4 | WNW/36.8 | 0.01 | 66 |
| 11 | GEN | The Westend Familycare Clinic | 80 Michael Cowpland Drive KANATA ON K2M 1P6 | SE/42.4 | -0.93 | 66 |
| 11 | GEN | The Westend Familycare Clinic | 80 Michael Cowpland Drive KANATA ON K2M 1P6 | SE/42.4 | -0.93 | 66 |
| 11 | GEN | The Westend Familycare Clinic | 80 Michael Cowpland Drive KANATA ON K2M 1P6 | SE/42.4 | -0.93 | 66 |
| 11 | GEN | The Westend Familycare Clinic | 80 Michael Cowpland Drive KANATA ON | SE/42.4 | -0.93 | 67 |
| 11 | GEN | The Westend Familycare Clinic | 80 Michael Cowpland Drive KANATA ON K2M 1P6 | SE/42.4 | -0.93 | 67 |
| 11 | GEN | The Westend Familycare Clinic | 80 Michael Cowpland Drive KANATA ON K2M 1P6 | SE/42.4 | -0.93 | 67 |
| 11 | GEN | The Westend Familycare Clinic | 80 Michael Cowpland Drive KANATA ON K2M 1P6 | SE/42.4 | -0.93 | 67 |
| 11 | GEN | The Westend Familycare Clinic | 80 Michael Cowpland Drive KANATA ON K2M 1P6 | SE/42.4 | -0.93 | 68 |
| 11 | GEN | The Westend Familycare Clinic | 80 Michael Cowpland Drive KANATA ON K2M 1P6 | SE/42.4 | -0.93 | 68 |
| 11 | GEN | The Westend Familycare Clinic | 80 Michael Cowpland Drive KANATA ON K2M 1P6 | SE/42.4 | -0.93 | 68 |
| 12 | SCT | J S I TELECOM | 99 MICHAEL COWPLAND DR KANATA ON K2M 1X3 | S/44.3 | -2.00 | 69 |
| 12 | SCT | JATOM SYSTEMS INC. | 99 MICHAEL COWPLAND DR KANATA ON K2M 1X3 | S/44.3 | -2.00 | 69 |

| Map Key | DB | Company/Site Name | Address | Dir/Dist (m) | Elev Diff (m) | Page Number |
|--------------------|-----------|------------------------------|--|---------------------|----------------------|--------------------|
| 12 | SCT | J.S.I. TELECOM | 99 Michael Cowpland Dr Kanata ON K2M 1X3 | S/44.3 | -2.00 | 69 |
| 12 | SCT | JSI Systems Inc. | 99 Michael Cowpland Dr Kanata ON K2M 1X3 | S/44.3 | -2.00 | 69 |
| 13 | WWIS | | 650 Eagleson Rd Ottawa ON <i>Well ID: 7343357</i> | E/46.1 | 0.24 | 69 |
| 14 | WWIS | | 650 Eagleson Rd Ottawa ON <i>Well ID: 7343356</i> | E/47.6 | 0.31 | 72 |
| 15 | WWIS | | 650 Eagleson Rd Ottawa ON <i>Well ID: 7343355</i> | E/49.9 | 1.03 | 75 |
| 16 | EHS | | 65 Denzil Doyle Crt Ottawa ON K2M2G8 | NW/50.8 | 1.12 | 78 |
| 17 | EHS | | 115 Terence Mathews Crescent Ottawa (Kanata) ON | WSW/51.7 | -1.00 | 79 |
| 17 | SCT | Brightwell Technologies Inc. | 115 Terence Matthews Cres Kanata ON K2M 2B2 | WSW/51.7 | -1.00 | 79 |
| 17 | EBR | Brightwell Technologies Inc. | 115 Terence Matthews Crescent Ottawa K2M 2B2 CITY OF OTTAWA ON | WSW/51.7 | -1.00 | 79 |
| 17 | CA | Brightwell Technologies Inc. | 115 Terence Matthews Cres Ottawa ON | WSW/51.7 | -1.00 | 80 |
| 18 | EHS | | 630 Eagleson Rd Ottawa ON K2M1H4 | NE/62.2 | 2.08 | 80 |
| 19 | EHS | | 630 Eagleson Rd Ottawa ON | NE/70.3 | 2.08 | 80 |
| 19 | EHS | | 630 Eagleson Road Kanata ON K2M 1H4 | NE/70.3 | 2.08 | 80 |

| Map Key | DB | Company/Site Name | Address | Dir/Dist (m) | Elev Diff (m) | Page Number |
|--------------------|-----------|---------------------------------------|---|---------------------|----------------------|--------------------|
| 20 | PINC | CLINTAR LANDSCAPE MANAGEMENT SERVICES | 65 DENZIL DOYLE CRT,,KANATA,ON, K2M 2G8,CA ON | NW/75.1 | 0.57 | 81 |
| 21 | SCT | Habib Custom Woodwork Ltd. | 600A Eagleson Rd Kanata ON K2M 1H4 | NNE/83.0 | 2.00 | 81 |
| 21 | SCT | HABIB CUSTOM WOODWORK LTD. | 600 A EAGLESON RD KANATA ON K2M 1H4 | NNE/83.0 | 2.00 | 81 |
| 22 | PES | RUSSELL MACDONALD PHARMACY INC. | 680 EAGLESON RD KANATA ON K2M 2G9 | ESE/83.2 | 0.03 | 82 |
| 22 | BORE | | ON | ESE/83.2 | 0.03 | 82 |
| 22 | PES | RUSSELL MACDONALD PHARMACY INC. | 680 EAGLESON RD KANATA ON K2M 2G9 | ESE/83.2 | 0.03 | 83 |
| 22 | PES | RUSSELL MACDONALD PHARMACY INC. | 680 EAGLESON RD KANATA ON K2M 2G9 | ESE/83.2 | 0.03 | 84 |
| 22 | PES | RUSSELL MACDONALD PHARMACY INC. | 680 EAGLESON RD KANATA ON K2M2G9 | ESE/83.2 | 0.03 | 84 |
| 22 | GEN | Russell MacDonald Pharmacy Inc. | 680 EAGLESON ROAD KANATA ON K2M 2G9 | ESE/83.2 | 0.03 | 85 |
| 22 | GEN | Russell MacDonald Pharmacy Inc. | 680 EAGLESON ROAD KANATA ON K2M 2G9 | ESE/83.2 | 0.03 | 85 |
| 22 | GEN | Russell MacDonald Pharmacy Inc. | 680 EAGLESON ROAD KANATA ON K2M 2G9 | ESE/83.2 | 0.03 | 85 |
| 22 | PES | RUSSELL MACDONALD PHARMACY INC. | 680 EAGLESON RD KANATA ON K2M2G9 | ESE/83.2 | 0.03 | 86 |
| 22 | GEN | Russell MacDonald Pharmacy Inc. | 680 EAGLESON ROAD KANATA ON K2M 2G9 | ESE/83.2 | 0.03 | 86 |

| Map Key | DB | Company/Site Name | Address | Dir/Dist (m) | Elev Diff (m) | Page Number |
|--------------------|-----------|---------------------------------|--|---------------------|----------------------|--------------------|
| 22 | GEN | Russell MacDonald Pharmacy Inc. | 680 EAGLESON ROAD KANATA ON K2M 2G9 | ESE/83.2 | 0.03 | 86 |
| 23 | SCT | DYNASTY COMPONENTS INC. | 1 TERENCE MATTHEWS CRES KANATA ON K2M 2G3 | SSW/83.3 | -1.97 | 87 |
| 23 | SCT | LOUIS ALBERT ASSOCIATES | 1 Terence Matthews Cres Kanata ON K2M 2G3 | SSW/83.3 | -1.97 | 87 |
| 23 | SCT | DCI Nextech | 1 Terence Matthews Cres Kanata ON K2M 2G3 | SSW/83.3 | -1.97 | 87 |
| 23 | SCT | Menova Energy Inc. | 1 Terence Matthews Cres Suite 200 Kanata ON K2M 2G3 | SSW/83.3 | -1.97 | 87 |
| 23 | EHS | | 1 Terence Matthews Cres Ottawa ON K2M2G3 | SSW/83.3 | -1.97 | 88 |
| 23 | PINC | ENBRIDGE GAS INC | 1 TERENCE MATTHEWS CR.,KANATA, ON,K2M 2G3,CA ON | SSW/83.3 | -1.97 | 88 |
| 23 | SPL | | 1 Terence Matthews Crescent, Kanata Ottawa ON | SSW/83.3 | -1.97 | 88 |
| 24 | GEN | JATOM SYSTEMS INC. | 99 Michael Cowpland Kanata ON K2M 1X3 | S/84.0 | -2.69 | 89 |
| 24 | GEN | JATOM SYSTEMS INC. | 99 Michael Cowpland Kanata ON K2M 1X3 | S/84.0 | -2.69 | 89 |
| 24 | EHS | | 99 Michael Cowpland Drive Kanata ON K2M 1X3 | S/84.0 | -2.69 | 90 |
| 24 | EHS | | 99 Michael Cowpland Drive Kanata ON K2M 1X3 | S/84.0 | -2.69 | 90 |
| 24 | EHS | | 99 Michael Cowpland Drive Kanata ON K2M 1X3 | S/84.0 | -2.69 | 90 |

| Map Key | DB | Company/Site Name | Address | Dir/Dist (m) | Elev Diff (m) | Page Number |
|--------------------|-----------|---|--|---------------------|----------------------|--------------------|
| 24 | EHS | | 99 Michael Cowpland Drive Kanata ON K2M 1X3 | S/84.0 | -2.69 | 90 |
| 25 | EHS | | 65 Denzil Doyle Crt Ottawa ON K2M2G8 | WNW/84.8 | 0.57 | 90 |
| 26 | CA | 1029822 ONTARIO INC. | 660 EAGLESON ROAD, SWM KANATA ON K2M 1H4 | E/85.7 | 1.08 | 91 |
| 26 | PRT | SUNYS PETROLEUM LTD | 660 EAGLESON RD E 1/2 LOT 31 CON 10 KANATA ON | E/85.7 | 1.08 | 91 |
| 26 | PRT | HAWKINS PETROL | 660 EAGLESON RD E 1/2 LOT 31 CON 10 KANATA ON | E/85.7 | 1.08 | 91 |
| 26 | PRT | HAWKINS PETROL | 660 EAGLESON RD E 1/2 LOT 31 CON 10 KANATA ON | E/85.7 | 1.08 | 91 |
| 26 | FSTH | ESSO 1029822 ONTARIO INC C/O IAN HAWKINS | 660 1/ EAGLESON RD E 1/2 LOT 31 CON 10 KANATA ON | E/85.7 | 1.08 | 91 |
| 26 | FSTH | ESSO 1029822 ONTARIO INC C/O IAN HAWKINS | 660 1/ EAGLESON RD E 1/2 LOT 31 CON 10 KANATA ON K2M 1H4 | E/85.7 | 1.08 | 92 |
| 26 | DTNK | SUNYS PETROLEUM INC | 660 1/ EAGLESON RD E 1/2 LOT 31 CON 10 KANATA ON | E/85.7 | 1.08 | 93 |
| 26 | DTNK | ULTRAMAR 1029822 ONTARIO INC C/O IAN HAWKINS | 660 1/ EAGLESON RD E 1/2 LOT 31 CON 10 KANATA ON | E/85.7 | 1.08 | 93 |
| 26 | DTNK | ULTRAMAR 1029822 ONTARIO INC C/O IAN HAWKINS | 660 1/ EAGLESON RD E 1/2 LOT 31 CON 10 KANATA ON | E/85.7 | 1.08 | 93 |
| 26 | DTNK | SUNYS PETROLEUM INC | 660 1/ EAGLESON RD E 1/2 LOT 31 CON 10 KANATA ON | E/85.7 | 1.08 | 94 |

| Map Key | DB | Company/Site Name | Address | Dir/Dist (m) | Elev Diff (m) | Page Number |
|--------------------|-----------|---|---|---------------------|----------------------|--------------------|
| 26 | FST | B & L AUTOMOTIVE LTD | 660 EAGLESON RD KANATA K2M 1H4 ON CA 660 EAGLESON RD KANATA K2M 1H4 ON CA ON | E/85.7 | 1.08 | 94 |
| 26 | FST | B & L AUTOMOTIVE LTD | 660 EAGLESON RD KANATA K2M 1H4 ON CA 660 EAGLESON RD KANATA K2M 1H4 ON CA ON | E/85.7 | 1.08 | 94 |
| 26 | FST | B & L AUTOMOTIVE LTD | 660 EAGLESON RD KANATA K2M 1H4 ON CA 660 EAGLESON RD KANATA K2M 1H4 ON CA ON | E/85.7 | 1.08 | 95 |
| 26 | FST | B & L AUTOMOTIVE LTD | 660 EAGLESON RD KANATA K2M 1H4 ON CA 660 EAGLESON RD KANATA K2M 1H4 ON CA ON | E/85.7 | 1.08 | 96 |
| 26 | EXP | ULTRAMAR 1029822 ONTARIO INC C/O IAN HAWKINS | 660 1/ EAGLESON RD E 1/2 LOT 31 CON 10 KANATA K2M 1H4 ON CA ON | E/85.7 | 1.08 | 96 |
| 26 | EXP | ULTRAMAR 1029822 ONTARIO INC C/O IAN HAWKINS | 660 1/ EAGLESON RD E 1/2 LOT 31 CON 10 KANATA K2M 1H4 ON CA ON | E/85.7 | 1.08 | 97 |
| 26 | EXP | ULTRAMAR 1029822 ONTARIO INC C/O IAN HAWKINS | 660 1/ EAGLESON RD E 1/2 LOT 31 CON 10 KANATA K2M 1H4 ON CA ON | E/85.7 | 1.08 | 97 |
| 26 | FST | ULTRAMAR 1029822 ONTARIO INC C/O IAN HAWKINS | 660 1/ EAGLESON RD E 1/2 LOT 31 CON 10 KANATA K2M 1H4 ON CA ON | E/85.7 | 1.08 | 97 |
| 26 | FST | | 660 EAGLESON RD KANATA ON K2M 1H4 | E/85.7 | 1.08 | 98 |
| 26 | FST | ULTRAMAR 1029822 ONTARIO INC C/O IAN HAWKINS | 660 1/ EAGLESON RD E 1/2 LOT 31 CON 10 KANATA K2M 1H4 ON CA ON | E/85.7 | 1.08 | 98 |
| 26 | FST | ULTRAMAR 1029822 ONTARIO INC C/O IAN HAWKINS | 660 1/ EAGLESON RD E 1/2 LOT 31 CON 10 KANATA K2M 1H4 ON CA ON | E/85.7 | 1.08 | 99 |
| 27 | SPL | Hydro Ottawa Limited<UNOFFICIAL> | 99 TERENCE MATTHEWS DR., KANATA<UNOFFICIAL> | WSW/85.7 | -0.97 | 99 |

| Map Key | DB | Company/Site Name | Address | Dir/Dist (m) | Elev Diff (m) | Page Number |
|--------------------|-----------|------------------------------|---|---------------------|----------------------|---------------------|
| | | | Ottawa ON | | | |
| 27 | GEN | Brightwell Technologies Inc. | 115 Terence Matthews Cres. Ottawa ON K2M 2B2 | WSW/85.7 | -0.97 | 100 |
| 27 | GEN | ProteinSimple | 115 Terence Matthews Cres. Ottawa ON K2M 2B2 | WSW/85.7 | -0.97 | 100 |
| 27 | GEN | ProteinSimple | 115 Terence Matthews Cres. Ottawa ON K2M 2B2 | WSW/85.7 | -0.97 | 100 |
| 27 | GEN | ProteinSimple | 115 Terence Matthews Cres. Ottawa ON | WSW/85.7 | -0.97 | 101 |
| 27 | ECA | Brightwell Technologies Inc. | 115 Terence Matthews Cres Ottawa ON K2M 2B2 | WSW/85.7 | -0.97 | 101 |
| 27 | GEN | ProteinSimple | 115 Terence Matthews Cres. Ottawa ON K2M 2B2 | WSW/85.7 | -0.97 | 101 |
| 27 | GEN | ProteinSimple | 115 Terence Matthews Cres. Ottawa ON K2M 2B2 | WSW/85.7 | -0.97 | 102 |
| 27 | GEN | ProteinSimple | 115 Terence Matthews Cres. Ottawa ON K2M 2B2 | WSW/85.7 | -0.97 | 102 |
| 27 | GEN | ProteinSimple | 115 Terence Matthews Cres. Ottawa ON K2M 2B2 | WSW/85.7 | -0.97 | 102 |
| 27 | GEN | ProteinSimple | 115 Terence Matthews Cres. Ottawa ON K2M 2B2 | WSW/85.7 | -0.97 | 102 |
| 27 | GEN | ProteinSimple | 115 Terence Matthews Cres. Ottawa ON K2M 2B2 | WSW/85.7 | -0.97 | 103 |
| 27 | GEN | ProteinSimple | 115 Terence Matthews Cres. Ottawa ON K2M 2B2 | WSW/85.7 | -0.97 | 103 |
| 28 | GEN | KELLY FUNERAL HOMES | 580 EAGLESON ROAD KANATA ON K2M 1H4 | NNE/89.2 | 3.02 | 103 |

| <i>Map Key</i> | <i>DB</i> | <i>Company/Site Name</i> | <i>Address</i> | <i>Dir/Dist (m)</i> | <i>Elev Diff (m)</i> | <i>Page Number</i> |
|--------------------|-----------|----------------------------|--|---------------------|----------------------|---------------------|
| 28 | GEN | KELLY FUNERAL HOMES 44-301 | 580 EAGLESON ROAD KANATA ON K2M 1H4 | NNE/89.2 | 3.02 | 104 |
| 28 | GEN | KELLY FUNERAL HOME | 580 EAGLESON ROAD KANATA ON K2M 1H4 | NNE/89.2 | 3.02 | 104 |
| 28 | EHS | | 580 Eagleson Road Ottawa ON | NNE/89.2 | 3.02 | 104 |
| 28 | GEN | KELLY FUNERAL HOME | 580 Eagleson Road Kanata ON K2M 1H4 | NNE/89.2 | 3.02 | 104 |
| 28 | GEN | KELLY FUNERAL HOME | 580 Eagleson Road Kanata ON K2M 1H4 | NNE/89.2 | 3.02 | 105 |
| 28 | GEN | KELLY FUNERAL HOME | 580 Eagleson Road Kanata ON K2M 1H4 | NNE/89.2 | 3.02 | 105 |
| 28 | GEN | KELLY FUNERAL HOME | 580 Eagleson Road Kanata ON K2M 1H4 | NNE/89.2 | 3.02 | 105 |
| 28 | GEN | KELLY FUNERAL HOME | 580 Eagleson Road Kanata ON | NNE/89.2 | 3.02 | 105 |
| 28 | GEN | KELLY FUNERAL HOME | 580 Eagleson Road Kanata ON K2M 1H4 | NNE/89.2 | 3.02 | 106 |
| 28 | GEN | KELLY FUNERAL HOME | 580 Eagleson Road Kanata ON K2M 1H4 | NNE/89.2 | 3.02 | 106 |
| 28 | GEN | KELLY FUNERAL HOME | 580 Eagleson Road Kanata ON K2M 1H4 | NNE/89.2 | 3.02 | 106 |
| 28 | GEN | KELLY FUNERAL HOME | 580 Eagleson Road Kanata ON K2M 1H4 | NNE/89.2 | 3.02 | 107 |
| 28 | GEN | KELLY FUNERAL HOME | 580 Eagleson Road Kanata ON K2M 1H4 | NNE/89.2 | 3.02 | 107 |

| Map Key | DB | Company/Site Name | Address | Dir/Dist (m) | Elev Diff (m) | Page Number |
|--------------------|-----------|--------------------------------------|--|---------------------|----------------------|---------------------|
| 28 | GEN | KELLY FUNERAL HOME | 580 Eagleson Road Kanata ON K2M 1H4 | NNE/89.2 | 3.02 | 107 |
| 29 | BORE | | ON | NE/89.3 | 1.91 | 107 |
| 30 | WWIS | | lot 32 con 10 ON <i>Well ID:</i> 1502820 | NE/89.3 | 1.91 | 109 |
| 31 | EHS | | 600 Eagleson Rd Ottawa ON K2M1H4 | NNE/96.3 | 2.99 | 112 |
| 32 | EHS | | 100 Terence Matthews Cres Ottawa ON K2M1P7 | W/97.7 | 0.03 | 112 |
| 33 | GEN | FARRINGTON, LOCKWOOD COMPANY LTD. | 100 TERENCE MATTHEWS CRESCENT KANATA ON K2M 1P7 | W/97.7 | 0.03 | 112 |
| 33 | GEN | Farrington, Lockwood Company Limited | 100 Terence Matthews Crescent Kanata ON K2M 1P7 | W/97.7 | 0.03 | 112 |
| 33 | GEN | Farrington, Lockwood Company Limited | 100 Terence Matthews Crescent Kanata ON K2M 1P7 | W/97.7 | 0.03 | 113 |
| 33 | GEN | Farrington, Lockwood Company Limited | 100 Terence Matthews Crescent Kanata ON K2M 1P7 | W/97.7 | 0.03 | 113 |
| 33 | GEN | Farrington, Lockwood Company Limited | 100 Terence Matthews Crescent Kanata ON K2M 1P7 | W/97.7 | 0.03 | 114 |
| 33 | GEN | Farrington, Lockwood Company Limited | 100 Terence Matthews Crescent Kanata ON K2M 1P7 | W/97.7 | 0.03 | 114 |
| 33 | GEN | Farrington, Lockwood Company Limited | 100 Terence Matthews Crescent Kanata ON | W/97.7 | 0.03 | 114 |
| 33 | GEN | Farrington, Lockwood Company Limited | 100 Terence Matthews Crescent Kanata ON K2M 1P7 | W/97.7 | 0.03 | 115 |

| Map Key | DB | Company/Site Name | Address | Dir/Dist (m) | Elev Diff (m) | Page Number |
|--------------------|-----------|--------------------------------------|--|---------------------|----------------------|---------------------|
| 33 | GEN | Farrington, Lockwood Company Limited | 100 Terence Matthews Crescent Kanata ON K2M 1P7 | W/97.7 | 0.03 | 115 |
| 33 | GEN | Farrington, Lockwood Company Limited | 100 Terence Matthews Crescent Kanata ON K2M 1P7 | W/97.7 | 0.03 | 116 |
| 33 | GEN | Farrington, Lockwood Company Limited | 100 Terence Matthews Crescent Kanata ON K2M 1P7 | W/97.7 | 0.03 | 116 |
| 34 | EHS | | 85 Denzil Doyle Crt Ottawa ON K2M2G8 | NW/100.0 | 1.00 | 117 |
| 35 | GEN | MODERN MECHANICAL INC. | 85 DENZIL DOYLE COURT KANATA ON K2M 2G8 | NW/100.0 | 1.00 | 117 |
| 35 | GEN | MODERN NIAGARA HVAC SERVICES INC. | 85 DENZIL DOYLE COURT KANATA ON K2M 2G8 | NW/100.0 | 1.00 | 118 |
| 35 | GEN | MODERN NIAGARA OTTAWA INC. | 85 DENZIL DOYLE COURT KANATA ON K2M 2G8 | NW/100.0 | 1.00 | 118 |
| 35 | EHS | | 85 Denzil Doyle Court Kanata ON K2M 2G8 | NW/100.0 | 1.00 | 119 |
| 35 | GEN | MODERN NIAGARA HVAC SERVICES | 85 DENZIL DOYLE COURT KANATA ON K2M 2G8 | NW/100.0 | 1.00 | 119 |
| 35 | GEN | MODERN NIAGARA OTTAWA INC. | 85 DENZIL DOYLE COURT KANATA ON K2M 2G8 | NW/100.0 | 1.00 | 119 |
| 35 | GEN | MODERN NIAGARA HVAC SERVICES | 85 DENZIL DOYLE COURT KANATA ON K2M 2G8 | NW/100.0 | 1.00 | 120 |
| 35 | GEN | MODERN NIAGARA OTTAWA INC. | 85 DENZIL DOYLE COURT KANATA ON K2M 2G8 | NW/100.0 | 1.00 | 120 |
| 35 | GEN | MODERN NIAGARA OTTAWA INC. | 85 DENZIL DOYLE COURT KANATA ON K2M 2G8 | NW/100.0 | 1.00 | 121 |

| <i>Map Key</i> | <i>DB</i> | <i>Company/Site Name</i> | <i>Address</i> | <i>Dir/Dist (m)</i> | <i>Elev Diff (m)</i> | <i>Page Number</i> |
|--------------------|-----------|--|---|---------------------|----------------------|---------------------|
| 35 | GEN | MODERN NIAGARA OTTAWA INC. | 85 DENZIL DOYLE COURT KANATA ON K2M 2G8 | NW/100.0 | 1.00 | 121 |
| 35 | EHS | | 85 Dezil Doyle Court Ottawa ON | NW/100.0 | 1.00 | 122 |
| 35 | GEN | MODERN NIAGARA OTTAWA INC. | 85 DENZIL DOYLE COURT KANATA ON | NW/100.0 | 1.00 | 122 |
| 35 | GEN | MODERN NIAGARA OTTAWA INC. | 85 DENZIL DOYLE COURT KANATA ON K2M 2G8 | NW/100.0 | 1.00 | 123 |
| 35 | GEN | MODERN NIAGARA OTTAWA INC. | 85 DENZIL DOYLE COURT KANATA ON K2M 2G8 | NW/100.0 | 1.00 | 123 |
| 35 | GEN | MODERN NIAGARA OTTAWA INC. | 85 DENZIL DOYLE COURT KANATA ON K2M 2G8 | NW/100.0 | 1.00 | 124 |
| 35 | GEN | MODERN NIAGARA OTTAWA INC. | 85 DENZIL DOYLE COURT KANATA ON K2M 2G8 | NW/100.0 | 1.00 | 124 |
| 35 | GEN | MODERN NIAGARA OTTAWA INC. | 85 DENZIL DOYLE COURT KANATA ON K2M 2G8 | NW/100.0 | 1.00 | 125 |
| 35 | GEN | MODERN NIAGARA OTTAWA INC. | 85 DENZIL DOYLE COURT KANATA ON K2M 2G8 | NW/100.0 | 1.00 | 125 |
| 36 | GEN | NATIONAL GROCERS LOBLAWS SUPERMARKETS | 700 EAGLESON ROAD KANATA ON K2H 1H3 | SE/100.5 | -1.31 | 126 |
| 36 | GEN | NATIONAL GROCERS COMPANY | LOBLAWS SUPERMARKETS LTD. 700 EAGLESON ROAD KANATA ON K2M 1H3 | SE/100.5 | -1.31 | 126 |
| 36 | GEN | DRUGSTORE PHARMACY | 700 EAGLESON ROAD KANATA ON K2H 1H3 | SE/100.5 | -1.31 | 126 |
| 36 | SPL | Loblaws -Store # 203<UNOFFICIAL> | 700 Eagleson Road LOBLAWS - STORE # 203<UNOFFICIAL> Ottawa ON | SE/100.5 | -1.31 | 127 |

| <i>Map Key</i> | <i>DB</i> | <i>Company/Site Name</i> | <i>Address</i> | <i>Dir/Dist (m)</i> | <i>Elev Diff (m)</i> | <i>Page Number</i> |
|--------------------|-----------|-----------------------------------|--|---------------------|----------------------|---------------------|
| 36 | SPL | | 700 Eagleson Road Ottawa ON | SE/100.5 | -1.31 | 127 |
| 36 | CA | Eagleson South Centre Inc. | 700 Eagleson Rd Ottawa ON | SE/100.5 | -1.31 | 128 |
| 36 | HINC | | 700 EAGLESON ROAD OTTAWA ON | SE/100.5 | -1.31 | 128 |
| 36 | PINC | | 12-700 Eagleson Road, Kanata ON | SE/100.5 | -1.31 | 128 |
| 36 | GEN | Kanata Dental Centre | 700 Eagleson Rd Kanata ON K2M 2G9 | SE/100.5 | -1.31 | 129 |
| 36 | GEN | Kanata Dental Centre | 700 Eagleson Rd Ottawa ON K2M1H4 | SE/100.5 | -1.31 | 129 |
| 36 | GEN | Kanata Dental Centre | 700 Eagleson Rd Ottawa ON K2M1H4 | SE/100.5 | -1.31 | 129 |
| 36 | GEN | Kanata Dental Centre | 700 Eagleson Rd Ottawa ON K2M1H4 | SE/100.5 | -1.31 | 130 |
| 36 | GEN | Kanata Dental Centre | 700 Eagleson Rd Ottawa ON K2M1H4 | SE/100.5 | -1.31 | 130 |
| 36 | GEN | First Capital Asset Management LP | 700 Eagleson Road Ottawa ON K2M 2G9 | SE/100.5 | -1.31 | 130 |
| 36 | GEN | Kanata Dental Centre | 700 Eagleson Rd Ottawa ON K2M1H4 | SE/100.5 | -1.31 | 131 |
| 37 | PES | LOBLAWS SUPERMARKETS LIMITED | 700 EAGLESON ROAD KANATA ON K2M 2G9 | SE/101.3 | -1.31 | 131 |
| 37 | PES | LOBLAWS COMPANIES EAST #1203 | 700 EAGLESON RD KANATA ON K2M1H4 | SE/101.3 | -1.31 | 131 |

| Map Key | DB | Company/Site Name | Address | Dir/Dist (m) | Elev Diff (m) | Page Number |
|--------------------|-----------|------------------------------|--|---------------------|----------------------|---------------------|
| 37 | PES | LOBLAWS COMPANIES EAST #1203 | 700 EAGLESON RD KANATA ON K2M 2G9 | SE/101.3 | -1.31 | 132 |
| 37 | PES | LOBLAWS COMPANIES EAST #1203 | 700 EAGLESON RD KANATA ON K2M 2G9 | SE/101.3 | -1.31 | 132 |
| 37 | PINC | EXEL CONTRACTING INC | 700 EAGLESON RD,,OTTAWA,ON,K2M 2G9,CA ON | SE/101.3 | -1.31 | 132 |
| 37 | ECA | Eagleson South Centre Inc. | 700 Eagleson Rd Ottawa ON M5J 2S1 | SE/101.3 | -1.31 | 133 |
| 37 | PES | LOBLAWS SUPERMARKETS LIMITED | 700 EAGLESON ROAD KANATA ON K2M1H4 | SE/101.3 | -1.31 | 133 |
| 37 | PES | LOBLAWS | 700 EAGLESON ROAD KANATA ON K2M1H4 | SE/101.3 | -1.31 | 134 |
| 37 | GEN | Kanata Dental Centre | 700 Eagleson Rd Ottawa ON K2M1H4 | SE/101.3 | -1.31 | 134 |
| 37 | GEN | Kanata Dental Centre | 700 Eagleson Rd Ottawa ON K2M1H4 | SE/101.3 | -1.31 | 134 |
| 38 | WWIS | | 500 EAGLESON Ottawa ON Well ID: 7177789 | N/113.2 | 2.69 | 135 |
| 39 | SPL | City of Ottawa | Corner of Eagleson Rd. & Michael Cowpland Dr., <UNOFFICIAL> Ottawa ON | E/115.2 | 1.09 | 138 |
| 39 | SPL | | Eagleson Rd and Michael Cowpland Dr Ottawa ON | E/115.2 | 1.09 | 138 |
| 40 | CA | West Ottawa Sports Complex | 100 Michael Cowpland Drive Ottawa ON | SSE/134.8 | -2.69 | 139 |

| Map Key | DB | Company/Site Name | Address | Dir/Dist (m) | Elev Diff (m) | Page Number |
|--------------------|-----------|---|---|---------------------|----------------------|---------------------|
| 40 | ECA | Outside the Crease Limited Partnership | 100 Michael Cowpland Drive Ottawa ON | SSE/134.8 | -2.69 | 139 |
| 41 | SPL | LEBLANC TRUCKING: RELEASEOF 1-4 L OF HYDROLIC FLD TO ROADWAY, ABSORBED | EGELSON && STONEHAVEN ROAD PRIVATE OWNER MOTOR VEHICLE (OPERATING FLUID) OTTAWA ON | E/140.1 | 0.97 | 139 |
| 42 | GEN | JAY-PEE DRY CLEANERS INC. | 500 EAGLESON ROAD KANATA ON K2M 1H4 | N/146.4 | 3.14 | 140 |
| 42 | GEN | 6299121 CANADA INC | 500 EAGLESON ROAD KANATA ON K2M 1H4 | N/146.4 | 3.14 | 140 |
| 42 | RST | SUNOCO GAS BAR | 500 EAGLESON RD KANATA ON K2M 1H4 | N/146.4 | 3.14 | 140 |
| 42 | FSTH | MARWAN CHOUEIFATY O/A GAS STN | 500 EAGLESON RD KANATA ON K2M 1H4 | N/146.4 | 3.14 | 141 |
| 42 | SPL | Hydro Ottawa Limited | 500 Eagleson Road Ottawa ON | N/146.4 | 3.14 | 141 |
| 42 | FSTH | MARWAN CHOUEIFATY O/A GAS STN | 500 EAGLESON RD KANATA ON K2M 1H4 | N/146.4 | 3.14 | 142 |
| 42 | RST | PRO OIL CHANGE | 500 EAGLESON RD KANATA ON K2M 1H4 | N/146.4 | 3.14 | 142 |
| 42 | GEN | JAY-PEE DRY CLEANERS INC. | 500 EAGLESON ROAD KANATA ON K2M 1H4 | N/146.4 | 3.14 | 142 |
| 42 | GEN | JAY-PEE DRY CLEANERS INC. | 500 EAGLESON ROAD KANATA ON K2M 1H4 | N/146.4 | 3.14 | 142 |
| 42 | RST | SUNOCO GAS BAR | 500 EAGLESON RD KANATA ON K2M1H4 | N/146.4 | 3.14 | 143 |
| 42 | CDRY | Jay-Pee Dry Cleaners | Unit 38, 500 Eagleson Rd Kanata ON K2M1H4 | N/146.4 | 3.14 | 143 |

| Map Key | DB | Company/Site Name | Address | Dir/Dist (m) | Elev Diff (m) | Page Number |
|--------------------|-----------|------------------------------------|---|---------------------|----------------------|---------------------|
| 42 | EHS | | 500 Eagleson Rd Ottawa ON K2M1H4 | N/146.4 | 3.14 | 144 |
| 43 | SCT | CANADIAN DATAPLEX LIMITED | 155 TERENCE MATTHEWS CRES UNIT 5 KANATA ON K2M 2A8 | WSW/147.2 | -2.00 | 144 |
| 43 | SCT | PIKA TECHNOLOGIES INC. | 155 TERENCE MATTHEWS CRES KANATA ON K2M 2A8 | WSW/147.2 | -2.00 | 144 |
| 43 | SCT | CANADIAN DATAPLEX LTD. | 155 Terence Matthews Cres Unit 5 Kanata ON K2M 2A8 | WSW/147.2 | -2.00 | 144 |
| 43 | SCT | ACTIVE PEOPLE INC. | 155 Terence Matthews Cres Unit 6 Kanata ON K2M 2A8 | WSW/147.2 | -2.00 | 145 |
| 43 | SCT | CIMCO Refrigeration | 155 Terence Matthews Cres Unit 3A Kanata ON K2M 2A8 | WSW/147.2 | -2.00 | 145 |
| 43 | SCT | Active People Sports Inc. | 155 Terence Matthews Cres Unit 6 Kanata ON K2M 2A8 | WSW/147.2 | -2.00 | 145 |
| 43 | GEN | VALLEY ELEVATOR CO. LTD. | 155 TERENCE MATTHEWS CRES., UNIT 4 KANATA ON K2M 2A8 | WSW/147.2 | -2.00 | 145 |
| 43 | GEN | THYSSEN ELEVATOR OTTAWA LIMITED | 155 TERENCE MATTHEWS CRES., UNIT 4 KANATA ON K2M 2A8 | WSW/147.2 | -2.00 | 146 |
| 43 | GEN | THYSSEN ELEVATOR LIMITED | 155 TERENCE MATTHEWS CRESCENT, UNIT 4 KANATA ON K2M 2A8 | WSW/147.2 | -2.00 | 146 |
| 43 | SCT | Diligens Inc. | 155 Terence Matthews Cres Unit 6 Kanata ON K2M 2A8 | WSW/147.2 | -2.00 | 146 |
| 43 | SCT | Ubitech Systems Inc. | 155 Terence Matthews Cres Unit 1 Kanata ON K2M 2A8 | WSW/147.2 | -2.00 | 147 |

| Map Key | DB | Company/Site Name | Address | Dir/Dist (m) | Elev Diff (m) | Page Number |
|--------------------|-----------|---|---|---------------------|----------------------|---------------------|
| 44 | CA | L. KELLY (KELLY'S FUNERAL HOME) - LOT 31 | DENNIS DOYLE CT./EAGLESON RD. KANATA CITY ON | NNE/148.3 | 3.00 | 147 |
| 45 | EHS | | 700 Eagleson Road South Ottawa Kanata ON K2M 2G9 | SE/150.7 | -2.00 | 147 |
| 46 | EHS | | 700 Eagleson Rd Kanata ON K2M 2G9 | SE/151.2 | -2.03 | 147 |
| 47 | SCT | Tropic Networks Inc. | 135 Michael Cowpland Dr Kanata ON K2M 2E9 | S/153.0 | -3.31 | 148 |
| 47 | EHS | | 135 Micheal Cowpland Drive Kanata ON K2M 2E9 | S/153.0 | -3.31 | 148 |
| 47 | GEN | 135 MC Investments Ltd. | 135 Michael Cowpland Drive Ottawa ON K2M 2E9 | S/153.0 | -3.31 | 148 |
| 48 | FST | SUNCOR ENERGY PRODUCTS PARTNERSHIP | 500 EAGLESON RD KANATA K2M 1H4 ON CA 500 EAGLESON RD KANATA K2M 1H4 ON CA ON | N/156.7 | 2.57 | 148 |
| 48 | FST | SUNCOR ENERGY PRODUCTS PARTNERSHIP | 500 EAGLESON RD KANATA K2M 1H4 ON CA 500 EAGLESON RD KANATA K2M 1H4 ON CA ON | N/156.7 | 2.57 | 149 |
| 48 | FST | SUNCOR ENERGY PRODUCTS PARTNERSHIP | 500 EAGLESON RD KANATA K2M 1H4 ON CA 500 EAGLESON RD KANATA K2M 1H4 ON CA ON | N/156.7 | 2.57 | 149 |
| 48 | RST | PRO OIL CHANGE | 500 EAGLESON RD KANATA ON K2M1H4 | N/156.7 | 2.57 | 150 |
| 48 | FST | | 500 EAGLESON RD KANATA ON K2M 1H4 | N/156.7 | 2.57 | 150 |
| 48 | GEN | Ammar Veterinary Professional Corporation | 46-500 Eagleson Road Kanata ON K2M 1H4 | N/156.7 | 2.57 | 151 |

| Map Key | DB | Company/Site Name | Address | Dir/Dist (m) | Elev Diff (m) | Page Number |
|--------------------|-----------|---|--|---------------------|----------------------|---------------------|
| 48 | GEN | Ammar Veterinary Professional Corporation | 46-500 Eagleson Road Kanata ON K2M 1H4 | N/156.7 | 2.57 | 151 |
| 49 | GEN | ARK CONSTRUCTION | 183 MICHAEL COWPLAND DRIVE OTTAWA ON K2M 1P6 | SSW/158.7 | -3.00 | 151 |
| 50 | EHS | | 500 Eagleson Road And 105 Denzil Doyle Court Ottawa ON | N/162.5 | 3.05 | 152 |
| 51 | EHS | | 150 Terence Matthews Crescent Ottawa ON K2M 1X4 | WSW/182.6 | -1.85 | 152 |
| 52 | WWIS | | 500 EAGLESON ROAD Ottawa ON <i>Well ID: 7177788</i> | N/187.4 | 3.00 | 152 |
| 53 | WWIS | | 500 EAGLESON ROAD Ottawa ON <i>Well ID: 7177787</i> | NNW/189.1 | 3.12 | 155 |
| 54 | WWIS | | lot 32 con 6 ON <i>Well ID: 1506405</i> | NNE/196.9 | 4.00 | 158 |
| 55 | EHS | | 10-500 Eagleson Road, Kanata Kanata ON | N/197.8 | 3.00 | 161 |
| 56 | GEN | SUPERIOR CLEANERS | 701 EAGLESON ROAD, UNIT 7 STONEHAVEN PLAZA KANATA ON K2M 1H5 | E/200.2 | 1.00 | 161 |
| 56 | GEN | SUPERIOR CLEANERS 35-440 | 701 EAGLESON ROAD, UNIT 7 STONEHAVEN PLAZA KANATA ON K2M 1H5 | E/200.2 | 1.00 | 161 |
| 56 | GEN | BRIDLEWOOD ANIMAL HOSPITAL | 701 EAGLESON ROAD KANATA ON K2M 2G1 | E/200.2 | 1.00 | 162 |
| 56 | GEN | BRIDLEWOOD ANIMAL HOSPITAL | 701 EAGLESON ROAD Unit #7 Kanata ON | E/200.2 | 1.00 | 162 |
| 56 | GEN | BRIDLEWOOD ANIMAL HOSPITAL | 701 EAGLESON ROAD Unit #7 Kanata ON | E/200.2 | 1.00 | 162 |

| <i>Map Key</i> | <i>DB</i> | <i>Company/Site Name</i> | <i>Address</i> | <i>Dir/Dist (m)</i> | <i>Elev Diff (m)</i> | <i>Page Number</i> |
|--------------------|-----------|-------------------------------|--|---------------------|----------------------|---------------------|
| 56 | GEN | BRIDLEWOOD ANIMAL HOSPITAL | 701 EAGLESON ROAD Unit #7 Kanata ON | E/200.2 | 1.00 | 163 |
| 56 | GEN | BRIDLEWOOD ANIMAL HOSPITAL | 701 EAGLESON ROAD Unit #7 Kanata ON | E/200.2 | 1.00 | 163 |
| 56 | GEN | BRIDLEWOOD ANIMAL HOSPITAL | 701 EAGLESON ROAD Unit #7 Kanata ON | E/200.2 | 1.00 | 163 |
| 56 | GEN | BRIDLEWOOD ANIMAL HOSPITAL | 701 EAGLESON ROAD Unit #7 Kanata ON K2M 2G1 | E/200.2 | 1.00 | 164 |
| 56 | GEN | BRIDLEWOOD ANIMAL HOSPITAL | 701 EAGLESON ROAD Unit #7 Kanata ON K2M 2G1 | E/200.2 | 1.00 | 164 |
| 56 | GEN | BRIDLEWOOD ANIMAL HOSPITAL | 701 EAGLESON ROAD Unit #7 Kanata ON K2M 2G1 | E/200.2 | 1.00 | 164 |
| 56 | GEN | BRIDLEWOOD ANIMAL HOSPITAL | 701 EAGLESON ROAD Unit #7 Kanata ON K2M 2G1 | E/200.2 | 1.00 | 165 |
| 56 | GEN | BRIDLEWOOD ANIMAL HOSPITAL | 701 EAGLESON ROAD Unit #7 Kanata ON K2M 2G1 | E/200.2 | 1.00 | 165 |
| 56 | GEN | UTTING VETERINARY MEDICINE PC | 701 EAGLESON ROAD Unit #7 Kanata ON K2M 2G1 | E/200.2 | 1.00 | 165 |
| 57 | CA | QUANTUM SOFTWARE LIMITED | 175 TERRANCE MATHEWS CRES. SWM KANATA CITY ON | SW/202.3 | -3.00 | 166 |
| 57 | SCT | QNX Software Systems Co. | 175 Terence Matthews Cres Kanata ON K2M 1W8 | SW/202.3 | -3.00 | 166 |
| 57 | GEN | QNX SOFTWARE SYSTEMS | 175 TERENCE MATTHEWS CRESCENT OTTAWA ON | SW/202.3 | -3.00 | 166 |
| 57 | GEN | QNX SOFTWARE SYSTEMS | 175 TERENCE MATTHEWS CRESCENT OTTAWA ON K2M 1W8 | SW/202.3 | -3.00 | 167 |

| <i>Map Key</i> | <i>DB</i> | <i>Company/Site Name</i> | <i>Address</i> | <i>Dir/Dist (m)</i> | <i>Elev Diff (m)</i> | <i>Page Number</i> |
|--------------------|-----------|---------------------------------|---|---------------------|----------------------|---------------------|
| 57 | GEN | QNX SOFTWARE SYSTEMS | 175 TERENCE MATTHEWS CRESCENT OTTAWA ON | SW/202.3 | -3.00 | 167 |
| 57 | GEN | QNX SOFTWARE SYSTEMS | 175 TERENCE MATTHEWS CRESCENT OTTAWA ON | SW/202.3 | -3.00 | 167 |
| 57 | GEN | QNX SOFTWARE SYSTEMS | 175 TERENCE MATTHEWS CRESCENT OTTAWA ON | SW/202.3 | -3.00 | 168 |
| 57 | GEN | QNX SOFTWARE SYSTEMS | 175 TERENCE MATTHEWS CRESCENT OTTAWA ON K2M 1W8 | SW/202.3 | -3.00 | 168 |
| 58 | EHS | | 150 Terence Matthews Cresecent Ottawa ON | W/211.0 | -1.97 | 168 |
| 59 | GEN | AECON UTILITIES INC. | 2 STONEHAVEN DRIVE OTTAWA ON | ENE/222.2 | 2.00 | 168 |
| 60 | ECA | RNR Ottawa Inc. | 175 Terence Matthews Cres Ottawa ON K2M 0M3 | SW/235.6 | -3.69 | 169 |
| 61 | SCT | BEHRING DIAGNOSTICS (CANADA) | 160 MICHAEL COWPLAND DR KANATA ON K2M 1P6 | S/242.9 | -4.25 | 169 |
| 61 | GEN | SYVA CANADA | DIV. OF SYNTEX INC. 160 MICHAEL COWPLAND DRIVE KANATA ON K2M 1P6 | S/242.9 | -4.25 | 169 |
| 61 | GEN | SYVA CANADA | SYNTEX INC., A DIVISION OF 160 MICHAEL COWPLAND DRIVE KANATA ON K2M 1P6 | S/242.9 | -4.25 | 170 |
| 61 | SCT | CryptoMetrics Canada Inc. | 160 Michael Cowpland Dr Ottawa ON K2M 1P6 | S/242.9 | -4.25 | 170 |
| 62 | EHS | | 160 Michael Cowpland Drive Ottawa ON | S/243.1 | -4.25 | 170 |

| Map Key | DB | Company/Site Name | Address | Dir/Dist (m) | Elev Diff (m) | Page Number |
|--------------------|-----------|--|--|---------------------|----------------------|---------------------|
| 63 | GEN | The Beer Store - 4630 | 720 Eagleson Road Kanata ON K2M2G9 | SE/257.0 | -3.08 | 170 |
| 64 | GEN | Robertson Rent-All Robertson Rent-All | 255 Michael Cowpland Dr. Kanata ON K2M 0M5 | SSE/282.2 | -3.43 | 171 |
| 64 | GEN | Robertson Rent-All Robertson Rent-All | 255 Michael Cowpland Dr. Kanata ON K2M 0M5 | SSE/282.2 | -3.43 | 171 |
| 65 | SCT | FOLEY SIGNS | 215 TERENCE MATTHEWS CRES UNIT 3 KANATA ON K2M 1X5 | WSW/283.5 | -4.00 | 171 |
| 65 | PES | 410725 ONTARIO LIMITED | 215 TERENCE MATTHEWS CRES. KANATA ON K2M 1X5 | WSW/283.5 | -4.00 | 172 |
| 65 | SCT | EXCALIBUR SYSTEMS LIMITED | 215 TERENCE MATTHEWS CRES KANATA ON K2M 1X5 | WSW/283.5 | -4.00 | 172 |
| 65 | GEN | LAWN-A-MAT OF OTTAWA | 215 TERENCE MATTHEWS CRES. KANATA ON K2M 1X5 | WSW/283.5 | -4.00 | 172 |
| 65 | GEN | LAWN-A-MAT OF OTTAWA 24- 606 | 215 TERENCE MATTHEWS CRES. KANATA ON K2M 1X5 | WSW/283.5 | -4.00 | 172 |
| 65 | GEN | CAPITAL CITY ACRYLIC REPAIR INC. | 215 TERENCE MATTHEWS CRESCENT KANATA ON K2M 1X5 | WSW/283.5 | -4.00 | 173 |
| 65 | GEN | CAPITAL CITY (OUT OF BUS) 09-344 | 215 TERENCE MATTHEWS CRESCENT KANATA ON K2M 1X5 | WSW/283.5 | -4.00 | 173 |
| 65 | SCT | ASAP-CD Solutions | 215 Terence Matthews Cres Suite 1 Kanata ON K2M 1X5 | WSW/283.5 | -4.00 | 173 |
| 65 | SCT | ASAP Print Management | 215 Terence Matthews Cres Suite 1 Kanata ON K2M 1X5 | WSW/283.5 | -4.00 | 174 |
| 65 | SCT | Competition Composites Inc. | 215 Terence Matthews Cres Unit 1 Kanata ON K2M 1X5 | WSW/283.5 | -4.00 | 174 |

| Map Key | DB | Company/Site Name | Address | Dir/Dist (m) | Elev Diff (m) | Page Number |
|--------------------|-----------|-----------------------------------|--|---------------------|----------------------|---------------------|
| 65 | GEN | ASAP Print Management | 215 terence matthews cres. unit 4 kanata ON K2M 1X5 | WSW/283.5 | -4.00 | 175 |
| 65 | CA | Philip Reid Locker | 215 Terence Matthews Crescent Ottawa ON | WSW/283.5 | -4.00 | 175 |
| 65 | GEN | ASAP Print Management | 215 terence matthews cres. unit 4 kanata ON K2M 1X5 | WSW/283.5 | -4.00 | 175 |
| 65 | GEN | ASAP Print Management | 215 terence matthews cres. unit 4 kanata ON K2M 1X5 | WSW/283.5 | -4.00 | 176 |
| 65 | ECA | Philip Reid Locker | 215 Terence Matthews Crescent Ottawa ON | WSW/283.5 | -4.00 | 176 |
| 66 | HINC | | 227 OLD COLONY ROAD KANATA ON K2L 1M6 | WNW/285.3 | -0.92 | 176 |
| 67 | CA | BREWING PLEASURES INC. | 200-D TERENCE MATHE KANATA CITY ON | WSW/290.9 | -4.08 | 177 |
| 67 | SCT | DISUN TECHNOLOGY CORPORATION | 200 TERENCE MATTHEWS CRES KANATA ON K2M 2C6 | WSW/290.9 | -4.08 | 177 |
| 67 | SCT | FLEXUS ELECTRONICS | 200 TERENCE MATTHEWS CRES KANATA ON K2M 2C6 | WSW/290.9 | -4.08 | 177 |
| 67 | SCT | LANCASTER DATAMARK | 200 A TERENCE MATTHEWS CRES KANATA ON K2M 2C6 | WSW/290.9 | -4.08 | 177 |
| 67 | GEN | ACCURON PRE(OUT OF BUS) 02-438 | 200 TERRANCE MATTHEWS CRESCENT KANATA ON K2M 2C6 | WSW/290.9 | -4.08 | 178 |
| 67 | GEN | PEARSE STAINLESS INC. | 200 TERENCE MATTHEWS CRESCENT KANATA ON K2M 2C6 | WSW/290.9 | -4.08 | 178 |
| 67 | GEN | 1737868 ONTARIO INC. | 200 Terence Matthews Kanata ON K2M 2C6 | WSW/290.9 | -4.08 | 178 |

| <i>Map Key</i> | <i>DB</i> | <i>Company/Site Name</i> | <i>Address</i> | <i>Dir/Dist (m)</i> | <i>Elev Diff (m)</i> | <i>Page Number</i> |
|--------------------|-----------|--|---|---------------------|----------------------|---------------------|
| 67 | GEN | 1737868 ONTARIO INC. | 200 Terence Matthews Kanata ON K2M 2C6 | WSW/290.9 | -4.08 | 179 |
| 67 | GEN | 1737868 ONTARIO INC. | 200 Terence Matthews Kanata ON K2M 2C6 | WSW/290.9 | -4.08 | 179 |
| 67 | GEN | 1737868 ONTARIO INC. | 200 Terence Matthews Kanata ON K2M 2C6 | WSW/290.9 | -4.08 | 180 |
| 67 | GEN | 1737868 ONTARIO INC. | 200 Terence Matthews Kanata ON K2M 2C6 | WSW/290.9 | -4.08 | 180 |
| 67 | GEN | 1737868 ONTARIO INC. | 200 Terence Matthews Kanata ON | WSW/290.9 | -4.08 | 181 |
| 67 | GEN | 1737868 ONTARIO INC. | 200 Terence Matthews Kanata ON K2M 2C6 | WSW/290.9 | -4.08 | 181 |
| 67 | GEN | 1737868 ONTARIO INC. | 200 Terence Matthews Kanata ON K2M 2C6 | WSW/290.9 | -4.08 | 182 |
| 67 | GEN | 1737868 ONTARIO INC. | 200 Terence Matthews Kanata ON K2M 2C6 | WSW/290.9 | -4.08 | 183 |
| 67 | GEN | 1737868 ONTARIO INC. | 200 Terence Matthews Kanata ON K2M 2C6 | WSW/290.9 | -4.08 | 183 |
| 68 | SPL | | 255 Michael Cowpland Drive, Kanata Ottawa ON | SSW/294.7 | -4.31 | 184 |
| 68 | GEN | Robertson Rent-All Inc. | 255 Michael Cowpland Dr. Kanata ON K2M 1W8 | SSW/294.7 | -4.31 | 184 |
| 68 | GEN | Robertson Rent-All Robertson Rent-All | 255 Michael Cowpland Dr. Kanata ON K2M 0M5 | SSW/294.7 | -4.31 | 184 |
| 69 | SPL | Unknown<UNOFFICIAL> | 225 Old Colony Road Ottawa ON | WNW/296.1 | -2.00 | 185 |

Executive Summary: Summary By Data Source

BORE - Borehole

A search of the BORE database, dated 1875-Jul 2018 has found that there are 2 BORE site(s) within approximately 0.30 kilometers of the project property.

| <u>Site</u> | <u>Address</u> | <u>Distance (m)</u> | <u>Map Key</u> |
|--------------------|-----------------------|----------------------------|---------------------------|
| | ON | 83.2 | <u>22</u> |
| | ON | 89.3 | <u>29</u> |

CA - Certificates of Approval

A search of the CA database, dated 1985-Oct 30, 2011* has found that there are 9 CA site(s) within approximately 0.30 kilometers of the project property.

| <u>Site</u> | <u>Address</u> | <u>Distance (m)</u> | <u>Map Key</u> |
|---|---|----------------------------|---------------------------|
| Ian Hawkins Auto Mall | 650 Eagleson Road Ottawa ON | 35.2 | <u>8</u> |
| Brightwell Technologies Inc. | 115 Terence Matthews Cres Ottawa ON | 51.7 | <u>17</u> |
| 1029822 ONTARIO INC. | 660 EAGLESON ROAD, SWM KANATA ON K2M 1H4 | 85.7 | <u>26</u> |
| Eagleson South Centre Inc. | 700 Eagleson Rd Ottawa ON | 100.5 | <u>36</u> |
| West Ottawa Sports Complex | 100 Michael Cowpland Drive Ottawa ON | 134.8 | <u>40</u> |
| L. KELLY (KELLY'S FUNERAL HOME) - LOT 31 | DENNIS DOYLE CT./EAGLESON RD. KANATA CITY ON | 148.3 | <u>44</u> |

| <u>Site</u> | <u>Address</u> | <u>Distance (m)</u> | <u>Map Key</u> |
|--------------------------|--|---------------------|--------------------|
| QUANTUM SOFTWARE LIMITED | 175 TERRANCE MATHEWS CRES. SWM KANATA CITY ON | 202.3 | 57 |
| Philip Reid Locker | 215 Terence Matthews Crescent Ottawa ON | 283.5 | 65 |
| BREWING PLEASURES INC. | 200-D TERRENCE MATHE KANATA CITY ON | 290.9 | 67 |

CDRY - Dry Cleaning Facilities

A search of the CDRY database, dated Jan 2004-Dec 2018 has found that there are 1 CDRY site(s) within approximately 0.30 kilometers of the project property.

| <u>Site</u> | <u>Address</u> | <u>Distance (m)</u> | <u>Map Key</u> |
|----------------------|--|---------------------|--------------------|
| Jay-Pee Dry Cleaners | Unit 38, 500 Eagleson Rd Kanata ON K2M1H4 | 146.4 | 42 |

DTNK - Delisted Fuel Tanks

A search of the DTNK database, dated Jul 31, 2020 has found that there are 4 DTNK site(s) within approximately 0.30 kilometers of the project property.

| <u>Site</u> | <u>Address</u> | <u>Distance (m)</u> | <u>Map Key</u> |
|---|---|---------------------|--------------------|
| SUNYS PETROLEUM INC | 660 1/ EAGLESON RD E 1/2 LOT 31 CON 10 KANATA ON | 85.7 | 26 |
| SUNYS PETROLEUM INC | 660 1/ EAGLESON RD E 1/2 LOT 31 CON 10 KANATA ON | 85.7 | 26 |
| ULTRAMAR 1029822 ONTARIO INC C/O IAN HAWKINS | 660 1/ EAGLESON RD E 1/2 LOT 31 CON 10 KANATA ON | 85.7 | 26 |
| ULTRAMAR 1029822 ONTARIO INC C/O IAN HAWKINS | 660 1/ EAGLESON RD E 1/2 LOT 31 CON 10 KANATA ON | 85.7 | 26 |

| <u>Site</u> | <u>Address</u> | <u>Distance (m)</u> | <u>Map Key</u> |
|-------------|----------------|---------------------|----------------|
|-------------|----------------|---------------------|----------------|

EASR - Environmental Activity and Sector Registry

A search of the EASR database, dated Oct 2011-May 31, 2021 has found that there are 1 EASR site(s) within approximately 0.30 kilometers of the project property.

| <u>Site</u> | <u>Address</u> | <u>Distance (m)</u> | <u>Map Key</u> |
|------------------------------|--|---------------------|--------------------------|
| TELUS COMMUNICATIONS COMPANY | 25 DENZIL DOYLE CRT KANATA ON K2M 2G8 | 0.0 | <u>3</u> |

EBR - Environmental Registry

A search of the EBR database, dated 1994-May 31, 2021 has found that there are 1 EBR site(s) within approximately 0.30 kilometers of the project property.

| <u>Site</u> | <u>Address</u> | <u>Distance (m)</u> | <u>Map Key</u> |
|------------------------------|--|---------------------|---------------------------|
| Brightwell Technologies Inc. | 115 Terence Matthews Crescent Ottawa K2M 2B2 CITY OF OTTAWA ON | 51.7 | <u>17</u> |

ECA - Environmental Compliance Approval

A search of the ECA database, dated Oct 2011- May 31, 2021 has found that there are 6 ECA site(s) within approximately 0.30 kilometers of the project property.

| <u>Site</u> | <u>Address</u> | <u>Distance (m)</u> | <u>Map Key</u> |
|--|--|---------------------|---------------------------|
| 1029822 Ontario | 650 Eagleson Road Ottawa ON K2M 1H4 | 35.2 | <u>8</u> |
| Brightwell Technologies Inc. | 115 Terence Matthews Cres Ottawa ON K2M 2B2 | 85.7 | <u>27</u> |
| Eagleson South Centre Inc. | 700 Eagleson Rd Ottawa ON M5J 2S1 | 101.3 | <u>37</u> |
| Outside the Crease Limited Partnership | 100 Michael Cowpland Drive Ottawa ON | 134.8 | <u>40</u> |

| <u>Site</u> | <u>Address</u> | <u>Distance (m)</u> | <u>Map Key</u> |
|--------------------|--|---------------------|---------------------------|
| RNR Ottawa Inc. | 175 Terence Matthews Cres Ottawa ON K2M 0M3 | 235.6 | <u>60</u> |
| Philip Reid Locker | 215 Terence Matthews Crescent Ottawa ON | 283.5 | <u>65</u> |

EHS - ERIS Historical Searches

A search of the EHS database, dated 1999-Jan 31, 2021 has found that there are 33 EHS site(s) within approximately 0.30 kilometers of the project property.

| <u>Site</u> | <u>Address</u> | <u>Distance (m)</u> | <u>Map Key</u> |
|-------------|---|---------------------|---------------------------|
| | Denzil Doyle Ottawa ON | 0.0 | <u>1</u> |
| | 60 Denzil Doyle Crt Ottawa ON K2M2G8 | 0.0 | <u>2</u> |
| | 65 Denzil Doyle Court Ottawa ON | 10.6 | <u>4</u> |
| | 20 Terence Matthews Crescent Ottawa ON | 13.0 | <u>5</u> |
| | 650 Eagleson Kanata ON K2M 1H4 | 35.2 | <u>7</u> |
| | 80 Terence Matthews Crescent Ottawa ON | 36.7 | <u>9</u> |
| | 80 Terence Matthews Crescent KANATA ON K2M 2B4 | 36.8 | <u>10</u> |

| <u>Site</u> | <u>Address</u> | <u>Distance (m)</u> | <u>Map Key</u> |
|-------------|--|---------------------|---------------------------|
| | 65 Denzil Doyle Crt Ottawa ON K2M2G8 | 50.8 | <u>16</u> |
| | 115 Terence Mathews Crescent Ottawa (Kanata) ON | 51.7 | <u>17</u> |
| | 630 Eagleson Rd Ottawa ON K2M1H4 | 62.2 | <u>18</u> |
| | 630 Eagleson Rd Ottawa ON | 70.3 | <u>19</u> |
| | 630 Eagleson Road Kanata ON K2M 1H4 | 70.3 | <u>19</u> |
| | 1 Terence Matthews Cres Ottawa ON K2M2G3 | 83.3 | <u>23</u> |
| | 99 Michael Cowpland Drive Kanata ON K2M 1X3 | 84.0 | <u>24</u> |
| | 99 Michael Cowpland Drive Kanata ON K2M 1X3 | 84.0 | <u>24</u> |
| | 99 Michael Cowpland Drive Kanata ON K2M 1X3 | 84.0 | <u>24</u> |
| | 99 Michael Cowpland Drive Kanata ON K2M 1X3 | 84.0 | <u>24</u> |
| | 65 Denzil Doyle Crt Ottawa ON K2M2G8 | 84.8 | <u>25</u> |
| | 580 Eagleson Road Ottawa ON | 89.2 | <u>28</u> |

| <u>Site</u> | <u>Address</u> | <u>Distance (m)</u> | <u>Map Key</u> |
|-------------|--|---------------------|---------------------------|
| | 600 Eagleson Rd Ottawa ON K2M1H4 | 96.3 | <u>31</u> |
| | 100 Terence Matthews Cres Ottawa ON K2M1P7 | 97.7 | <u>32</u> |
| | 85 Denzil Doyle Crt Ottawa ON K2M2G8 | 100.0 | <u>34</u> |
| | 85 Dezil Doyle Court Ottawa ON | 100.0 | <u>35</u> |
| | 85 Denzil Doyle Court Kanata ON K2M 2G8 | 100.0 | <u>35</u> |
| | 500 Eagleson Rd Ottawa ON K2M1H4 | 146.4 | <u>42</u> |
| | 700 Eagleson Road South Ottawa Kanata ON K2M 2G9 | 150.7 | <u>45</u> |
| | 700 Eagleson Rd Kanata ON K2M 2G9 | 151.2 | <u>46</u> |
| | 135 Micheal Cowpland Drive Kanata ON K2M 2E9 | 153.0 | <u>47</u> |
| | 500 Eagleson Road And 105 Denzil Doyle Court Ottawa ON | 162.5 | <u>50</u> |
| | 150 Terence Matthews Crescent Ottawa ON K2M 1X4 | 182.6 | <u>51</u> |

| <u>Site</u> | <u>Address</u> | <u>Distance (m)</u> | <u>Map Key</u> |
|-------------|---|---------------------|--------------------|
| | 10-500 Eagleson Road, Kanata Kanata ON | 197.8 | 55 |
| | 150 Terence Matthews Cresecent Ottawa ON | 211.0 | 58 |
| | 160 Michael Cowpland Drive Ottawa ON | 243.1 | 62 |

EXP - List of Expired Fuels Safety Facilities

A search of the EXP database, dated Jul 31, 2020 has found that there are 3 EXP site(s) within approximately 0.30 kilometers of the project property.

| <u>Site</u> | <u>Address</u> | <u>Distance (m)</u> | <u>Map Key</u> |
|---|--|---------------------|--------------------|
| ULTRAMAR 1029822 ONTARIO INC C/O IAN HAWKINS | 660 1/ EAGLESON RD E 1/2 LOT 31 CON 10 KANATA K2M 1H4 ON CA ON | 85.7 | 26 |
| ULTRAMAR 1029822 ONTARIO INC C/O IAN HAWKINS | 660 1/ EAGLESON RD E 1/2 LOT 31 CON 10 KANATA K2M 1H4 ON CA ON | 85.7 | 26 |
| ULTRAMAR 1029822 ONTARIO INC C/O IAN HAWKINS | 660 1/ EAGLESON RD E 1/2 LOT 31 CON 10 KANATA K2M 1H4 ON CA ON | 85.7 | 26 |

FST - Fuel Storage Tank

A search of the FST database, dated Jul 31, 2020 has found that there are 12 FST site(s) within approximately 0.30 kilometers of the project property.

| <u>Site</u> | <u>Address</u> | <u>Distance (m)</u> | <u>Map Key</u> |
|---|--|---------------------|--------------------|
| ULTRAMAR 1029822 ONTARIO INC C/O IAN HAWKINS | 660 1/ EAGLESON RD E 1/2 LOT 31 CON 10 KANATA K2M 1H4 ON CA ON | 85.7 | 26 |
| | 660 EAGLESON RD KANATA ON K2M 1H4 | 85.7 | 26 |

| Site | Address | Distance (m) | Map Key |
|---|---|---------------------|---------------------------|
| ULTRAMAR 1029822 ONTARIO INC C/O IAN HAWKINS | 660 1/ EAGLESON RD E 1/2 LOT 31 CON 10 KANATA K2M 1H4 ON CA ON | 85.7 | <u>26</u> |
| B & L AUTOMOTIVE LTD | 660 EAGLESON RD KANATA K2M 1H4 ON CA 660 EAGLESON RD KANATA K2M 1H4 ON CA ON | 85.7 | <u>26</u> |
| ULTRAMAR 1029822 ONTARIO INC C/O IAN HAWKINS | 660 1/ EAGLESON RD E 1/2 LOT 31 CON 10 KANATA K2M 1H4 ON CA ON | 85.7 | <u>26</u> |
| B & L AUTOMOTIVE LTD | 660 EAGLESON RD KANATA K2M 1H4 ON CA 660 EAGLESON RD KANATA K2M 1H4 ON CA ON | 85.7 | <u>26</u> |
| B & L AUTOMOTIVE LTD | 660 EAGLESON RD KANATA K2M 1H4 ON CA 660 EAGLESON RD KANATA K2M 1H4 ON CA ON | 85.7 | <u>26</u> |
| B & L AUTOMOTIVE LTD | 660 EAGLESON RD KANATA K2M 1H4 ON CA 660 EAGLESON RD KANATA K2M 1H4 ON CA ON | 85.7 | <u>26</u> |
| SUNCOR ENERGY PRODUCTS PARTNERSHIP | 500 EAGLESON RD KANATA K2M 1H4 ON CA 500 EAGLESON RD KANATA K2M 1H4 ON CA ON | 156.7 | <u>48</u> |
| SUNCOR ENERGY PRODUCTS PARTNERSHIP | 500 EAGLESON RD KANATA K2M 1H4 ON CA 500 EAGLESON RD KANATA K2M 1H4 ON CA ON | 156.7 | <u>48</u> |
| SUNCOR ENERGY PRODUCTS PARTNERSHIP | 500 EAGLESON RD KANATA K2M 1H4 ON CA 500 EAGLESON RD KANATA K2M 1H4 ON CA ON | 156.7 | <u>48</u> |
| | 500 EAGLESON RD KANATA ON K2M 1H4 | 156.7 | <u>48</u> |

FSTH - Fuel Storage Tank - Historic

A search of the FSTH database, dated Pre-Jan 2010* has found that there are 4 FSTH site(s) within approximately 0.30 kilometers of the project property.

| <u>Site</u> | <u>Address</u> | <u>Distance (m)</u> | <u>Map Key</u> |
|--|--|----------------------------|---------------------------|
| ESSO 1029822 ONTARIO INC C/O IAN HAWKINS | 660 1/ EAGLESON RD E 1/2 LOT 31 CON 10 KANATA ON K2M 1H4 | 85.7 | <u>26</u> |
| ESSO 1029822 ONTARIO INC C/O IAN HAWKINS | 660 1/ EAGLESON RD E 1/2 LOT 31 CON 10 KANATA ON | 85.7 | <u>26</u> |
| MARWAN CHOUEIFATY O/A GAS STN | 500 EAGLESON RD KANATA ON K2M 1H4 | 146.4 | <u>42</u> |
| MARWAN CHOUEIFATY O/A GAS STN | 500 EAGLESON RD KANATA ON K2M 1H4 | 146.4 | <u>42</u> |

GEN - Ontario Regulation 347 Waste Generators Summary

A search of the GEN database, dated 1986-Apr 30, 2021 has found that there are 140 GEN site(s) within approximately 0.30 kilometers of the project property.

| <u>Site</u> | <u>Address</u> | <u>Distance (m)</u> | <u>Map Key</u> |
|-------------------------------|---|----------------------------|---------------------------|
| HOLMES HEATING INCORPORATED | 80 TERENCE MATHEWS CRESCENT, BAY #1 KANATA ON K2M 2B4 | 36.8 | <u>10</u> |
| HOLMES HEATING INCORPORATED | 80 TERENCE MATHEWS CRESCENT, BAY 1 KANATA ON K2M 2B4 | 36.8 | <u>10</u> |
| The Westend Familycare Clinic | 80 Michael Cowpland Drive KANATA ON K2M 1P6 | 42.4 | <u>11</u> |
| The Westend Familycare Clinic | 80 Michael Cowpland Drive KANATA ON K2M 1P6 | 42.4 | <u>11</u> |
| The Westend Familycare Clinic | 80 Michael Cowpland Drive KANATA ON K2M 1P6 | 42.4 | <u>11</u> |

| <u>Site</u> | <u>Address</u> | <u>Distance (m)</u> | <u>Map Key</u> |
|---------------------------------|--|----------------------------|---------------------------|
| The Westend Familycare Clinic | 80 Michael Cowpland Drive KANATA ON | 42.4 | <u>11</u> |
| The Westend Familycare Clinic | 80 Michael Cowpland Drive KANATA ON K2M 1P6 | 42.4 | <u>11</u> |
| The Westend Familycare Clinic | 80 Michael Cowpland Drive KANATA ON K2M 1P6 | 42.4 | <u>11</u> |
| The Westend Familycare Clinic | 80 Michael Cowpland Drive KANATA ON K2M 1P6 | 42.4 | <u>11</u> |
| The Westend Familycare Clinic | 80 Michael Cowpland Drive KANATA ON K2M 1P6 | 42.4 | <u>11</u> |
| The Westend Familycare Clinic | 80 Michael Cowpland Drive KANATA ON K2M 1P6 | 42.4 | <u>11</u> |
| The Westend Familycare Clinic | 80 Michael Cowpland Drive KANATA ON K2M 1P6 | 42.4 | <u>11</u> |
| Russell MacDonald Pharmacy Inc. | 680 EAGLESON ROAD KANATA ON K2M 2G9 | 83.2 | <u>22</u> |
| Russell MacDonald Pharmacy Inc. | 680 EAGLESON ROAD KANATA ON K2M 2G9 | 83.2 | <u>22</u> |
| Russell MacDonald Pharmacy Inc. | 680 EAGLESON ROAD KANATA ON K2M 2G9 | 83.2 | <u>22</u> |
| Russell MacDonald Pharmacy Inc. | 680 EAGLESON ROAD KANATA ON K2M 2G9 | 83.2 | <u>22</u> |

| Site | Address | Distance (m) | Map Key |
|---------------------------------|---|---------------------|---------------------------|
| Russell MacDonald Pharmacy Inc. | 680 EAGLESON ROAD KANATA ON K2M 2G9 | 83.2 | <u>22</u> |
| JATOM SYSTEMS INC. | 99 Michael Cowpland Kanata ON K2M 1X3 | 84.0 | <u>24</u> |
| JATOM SYSTEMS INC. | 99 Michael Cowpland Kanata ON K2M 1X3 | 84.0 | <u>24</u> |
| ProteinSimple | 115 Terence Matthews Cres. Ottawa ON K2M 2B2 | 85.7 | <u>27</u> |
| ProteinSimple | 115 Terence Matthews Cres. Ottawa ON K2M 2B2 | 85.7 | <u>27</u> |
| ProteinSimple | 115 Terence Matthews Cres. Ottawa ON K2M 2B2 | 85.7 | <u>27</u> |
| ProteinSimple | 115 Terence Matthews Cres. Ottawa ON K2M 2B2 | 85.7 | <u>27</u> |
| ProteinSimple | 115 Terence Matthews Cres. Ottawa ON K2M 2B2 | 85.7 | <u>27</u> |
| ProteinSimple | 115 Terence Matthews Cres. Ottawa ON K2M 2B2 | 85.7 | <u>27</u> |
| Brightwell Technologies Inc. | 115 Terence Matthews Cres. Ottawa ON K2M 2B2 | 85.7 | <u>27</u> |
| ProteinSimple | 115 Terence Matthews Cres. Ottawa ON K2M 2B2 | 85.7 | <u>27</u> |
| ProteinSimple | 115 Terence Matthews Cres. Ottawa ON K2M 2B2 | 85.7 | <u>27</u> |
| ProteinSimple | 115 Terence Matthews Cres. Ottawa ON | 85.7 | <u>27</u> |

| <u>Site</u> | <u>Address</u> | <u>Distance (m)</u> | <u>Map Key</u> |
|----------------------------|---|----------------------------|---------------------------|
| ProteinSimple | 115 Terence Matthews Cres. Ottawa ON K2M 2B2 | 85.7 | <u>27</u> |
| KELLY FUNERAL HOMES | 580 EAGLESON ROAD KANATA ON K2M 1H4 | 89.2 | <u>28</u> |
| KELLY FUNERAL HOMES 44-301 | 580 EAGLESON ROAD KANATA ON K2M 1H4 | 89.2 | <u>28</u> |
| KELLY FUNERAL HOME | 580 EAGLESON ROAD KANATA ON K2M 1H4 | 89.2 | <u>28</u> |
| KELLY FUNERAL HOME | 580 Eagleson Road Kanata ON K2M 1H4 | 89.2 | <u>28</u> |
| KELLY FUNERAL HOME | 580 Eagleson Road Kanata ON K2M 1H4 | 89.2 | <u>28</u> |
| KELLY FUNERAL HOME | 580 Eagleson Road Kanata ON K2M 1H4 | 89.2 | <u>28</u> |
| KELLY FUNERAL HOME | 580 Eagleson Road Kanata ON K2M 1H4 | 89.2 | <u>28</u> |
| KELLY FUNERAL HOME | 580 Eagleson Road Kanata ON | 89.2 | <u>28</u> |
| KELLY FUNERAL HOME | 580 Eagleson Road Kanata ON K2M 1H4 | 89.2 | <u>28</u> |
| KELLY FUNERAL HOME | 580 Eagleson Road Kanata ON K2M 1H4 | 89.2 | <u>28</u> |

| Site | Address | Distance (m) | Map Key |
|--------------------------------------|--|---------------------|---------------------------|
| KELLY FUNERAL HOME | 580 Eagleson Road Kanata ON K2M 1H4 | 89.2 | <u>28</u> |
| KELLY FUNERAL HOME | 580 Eagleson Road Kanata ON K2M 1H4 | 89.2 | <u>28</u> |
| KELLY FUNERAL HOME | 580 Eagleson Road Kanata ON K2M 1H4 | 89.2 | <u>28</u> |
| KELLY FUNERAL HOME | 580 Eagleson Road Kanata ON K2M 1H4 | 89.2 | <u>28</u> |
| FARRINGTON, LOCKWOOD COMPANY LTD. | 100 TERENCE MATTHEWS CRESCENT KANATA ON K2M 1P7 | 97.7 | <u>33</u> |
| Farrington, Lockwood Company Limited | 100 Terence Matthews Crescent Kanata ON K2M 1P7 | 97.7 | <u>33</u> |
| Farrington, Lockwood Company Limited | 100 Terence Matthews Crescent Kanata ON K2M 1P7 | 97.7 | <u>33</u> |
| Farrington, Lockwood Company Limited | 100 Terence Matthews Crescent Kanata ON K2M 1P7 | 97.7 | <u>33</u> |
| Farrington, Lockwood Company Limited | 100 Terence Matthews Crescent Kanata ON K2M 1P7 | 97.7 | <u>33</u> |
| Farrington, Lockwood Company Limited | 100 Terence Matthews Crescent Kanata ON K2M 1P7 | 97.7 | <u>33</u> |
| Farrington, Lockwood Company Limited | 100 Terence Matthews Crescent Kanata ON | 97.7 | <u>33</u> |
| Farrington, Lockwood Company Limited | 100 Terence Matthews Crescent Kanata ON K2M 1P7 | 97.7 | <u>33</u> |

| <u>Site</u> | <u>Address</u> | <u>Distance (m)</u> | <u>Map Key</u> |
|--------------------------------------|--|----------------------------|---------------------------|
| Farrington, Lockwood Company Limited | 100 Terence Matthews Crescent Kanata ON K2M 1P7 | 97.7 | <u>33</u> |
| Farrington, Lockwood Company Limited | 100 Terence Matthews Crescent Kanata ON K2M 1P7 | 97.7 | <u>33</u> |
| Farrington, Lockwood Company Limited | 100 Terence Matthews Crescent Kanata ON K2M 1P7 | 97.7 | <u>33</u> |
| MODERN MECHANICAL INC. | 85 DENZIL DOYLE COURT KANATA ON K2M 2G8 | 100.0 | <u>35</u> |
| MODERN NIAGARA HVAC SERVICES INC. | 85 DENZIL DOYLE COURT KANATA ON K2M 2G8 | 100.0 | <u>35</u> |
| MODERN NIAGARA OTTAWA INC. | 85 DENZIL DOYLE COURT KANATA ON K2M 2G8 | 100.0 | <u>35</u> |
| MODERN NIAGARA HVAC SERVICES | 85 DENZIL DOYLE COURT KANATA ON K2M 2G8 | 100.0 | <u>35</u> |
| MODERN NIAGARA OTTAWA INC. | 85 DENZIL DOYLE COURT KANATA ON K2M 2G8 | 100.0 | <u>35</u> |
| MODERN NIAGARA HVAC SERVICES | 85 DENZIL DOYLE COURT KANATA ON K2M 2G8 | 100.0 | <u>35</u> |
| MODERN NIAGARA OTTAWA INC. | 85 DENZIL DOYLE COURT KANATA ON K2M 2G8 | 100.0 | <u>35</u> |
| MODERN NIAGARA OTTAWA INC. | 85 DENZIL DOYLE COURT KANATA ON K2M 2G8 | 100.0 | <u>35</u> |

| Site | Address | Distance (m) | Map Key |
|--|---|---------------------|--------------------|
| MODERN NIAGARA OTTAWA INC. | 85 DENZIL DOYLE COURT KANATA ON K2M 2G8 | 100.0 | 35 |
| MODERN NIAGARA OTTAWA INC. | 85 DENZIL DOYLE COURT KANATA ON | 100.0 | 35 |
| MODERN NIAGARA OTTAWA INC. | 85 DENZIL DOYLE COURT KANATA ON K2M 2G8 | 100.0 | 35 |
| MODERN NIAGARA OTTAWA INC. | 85 DENZIL DOYLE COURT KANATA ON K2M 2G8 | 100.0 | 35 |
| MODERN NIAGARA OTTAWA INC. | 85 DENZIL DOYLE COURT KANATA ON K2M 2G8 | 100.0 | 35 |
| MODERN NIAGARA OTTAWA INC. | 85 DENZIL DOYLE COURT KANATA ON K2M 2G8 | 100.0 | 35 |
| MODERN NIAGARA OTTAWA INC. | 85 DENZIL DOYLE COURT KANATA ON K2M 2G8 | 100.0 | 35 |
| MODERN NIAGARA OTTAWA INC. | 85 DENZIL DOYLE COURT KANATA ON K2M 2G8 | 100.0 | 35 |
| MODERN NIAGARA OTTAWA INC. | 85 DENZIL DOYLE COURT KANATA ON K2M 2G8 | 100.0 | 35 |
| NATIONAL GROCERS LOBLAWS SUPERMARKETS | 700 EAGLESON ROAD KANATA ON K2H 1H3 | 100.5 | 36 |
| NATIONAL GROCERS COMPANY | LOBLAWS SUPERMARKETS LTD. 700 EAGLESON ROAD KANATA ON K2M 1H3 | 100.5 | 36 |
| DRUGSTORE PHARMACY | 700 EAGLESON ROAD KANATA ON K2H 1H3 | 100.5 | 36 |
| Kanata Dental Centre | 700 Eagleson Rd Kanata ON K2M 2G9 | 100.5 | 36 |

| <u>Site</u> | <u>Address</u> | <u>Distance (m)</u> | <u>Map Key</u> |
|-----------------------------------|--|----------------------------|---------------------------|
| Kanata Dental Centre | 700 Eagleson Rd Ottawa ON K2M1H4 | 100.5 | <u>36</u> |
| Kanata Dental Centre | 700 Eagleson Rd Ottawa ON K2M1H4 | 100.5 | <u>36</u> |
| Kanata Dental Centre | 700 Eagleson Rd Ottawa ON K2M1H4 | 100.5 | <u>36</u> |
| Kanata Dental Centre | 700 Eagleson Rd Ottawa ON K2M1H4 | 100.5 | <u>36</u> |
| First Capital Asset Management LP | 700 Eagleson Road Ottawa ON K2M 2G9 | 100.5 | <u>36</u> |
| Kanata Dental Centre | 700 Eagleson Rd Ottawa ON K2M1H4 | 100.5 | <u>36</u> |
| Kanata Dental Centre | 700 Eagleson Rd Ottawa ON K2M1H4 | 101.3 | <u>37</u> |
| Kanata Dental Centre | 700 Eagleson Rd Ottawa ON K2M1H4 | 101.3 | <u>37</u> |
| JAY-PEE DRY CLEANERS INC. | 500 EAGLESON ROAD KANATA ON K2M 1H4 | 146.4 | <u>42</u> |
| 6299121 CANADA INC | 500 EAGLESON ROAD KANATA ON K2M 1H4 | 146.4 | <u>42</u> |
| JAY-PEE DRY CLEANERS INC. | 500 EAGLESON ROAD KANATA ON K2M 1H4 | 146.4 | <u>42</u> |

| Site | Address | Distance (m) | Map Key |
|---|--|---------------------|--------------------|
| JAY-PEE DRY CLEANERS INC. | 500 EAGLESON ROAD KANATA ON K2M 1H4 | 146.4 | 42 |
| VALLEY ELEVATOR CO. LTD. | 155 TERENCE MATTHEWS CRES., UNIT 4 KANATA ON K2M 2A8 | 147.2 | 43 |
| THYSSEN ELEVATOR OTTAWA LIMITED | 155 TERENCE MATTHEWS CRES., UNIT 4 KANATA ON K2M 2A8 | 147.2 | 43 |
| THYSSEN ELEVATOR LIMITED | 155 TERENCE MATTHEWS CRESCENT, UNIT 4 KANATA ON K2M 2A8 | 147.2 | 43 |
| 135 MC Investments Ltd. | 135 Michael Cowpland Drive Ottawa ON K2M 2E9 | 153.0 | 47 |
| Ammar Veterinary Professional Corporation | 46-500 Eagleson Road Kanata ON K2M 1H4 | 156.7 | 48 |
| Ammar Veterinary Professional Corporation | 46-500 Eagleson Road Kanata ON K2M 1H4 | 156.7 | 48 |
| ARK CONSTRUCTION | 183 MICHAEL COWPLAND DRIVE OTTAWA ON K2M 1P6 | 158.7 | 49 |
| SUPERIOR CLEANERS | 701 EAGLESON ROAD, UNIT 7 STONEHAVEN PLAZA KANATA ON K2M 1H5 | 200.2 | 56 |
| SUPERIOR CLEANERS 35-440 | 701 EAGLESON ROAD, UNIT 7 STONEHAVEN PLAZA KANATA ON K2M 1H5 | 200.2 | 56 |
| BRIDLEWOOD ANIMAL HOSPITAL | 701 EAGLESON ROAD KANATA ON K2M 2G1 | 200.2 | 56 |
| BRIDLEWOOD ANIMAL HOSPITAL | 701 EAGLESON ROAD Unit #7 Kanata ON | 200.2 | 56 |

| <u>Site</u> | <u>Address</u> | <u>Distance (m)</u> | <u>Map Key</u> |
|-------------------------------|--|----------------------------|---------------------------|
| BRIDLEWOOD ANIMAL HOSPITAL | 701 EAGLESON ROAD Unit #7 Kanata ON | 200.2 | <u>56</u> |
| BRIDLEWOOD ANIMAL HOSPITAL | 701 EAGLESON ROAD Unit #7 Kanata ON | 200.2 | <u>56</u> |
| BRIDLEWOOD ANIMAL HOSPITAL | 701 EAGLESON ROAD Unit #7 Kanata ON | 200.2 | <u>56</u> |
| BRIDLEWOOD ANIMAL HOSPITAL | 701 EAGLESON ROAD Unit #7 Kanata ON | 200.2 | <u>56</u> |
| BRIDLEWOOD ANIMAL HOSPITAL | 701 EAGLESON ROAD Unit #7 Kanata ON K2M 2G1 | 200.2 | <u>56</u> |
| BRIDLEWOOD ANIMAL HOSPITAL | 701 EAGLESON ROAD Unit #7 Kanata ON K2M 2G1 | 200.2 | <u>56</u> |
| BRIDLEWOOD ANIMAL HOSPITAL | 701 EAGLESON ROAD Unit #7 Kanata ON K2M 2G1 | 200.2 | <u>56</u> |
| BRIDLEWOOD ANIMAL HOSPITAL | 701 EAGLESON ROAD Unit #7 Kanata ON K2M 2G1 | 200.2 | <u>56</u> |
| BRIDLEWOOD ANIMAL HOSPITAL | 701 EAGLESON ROAD Unit #7 Kanata ON K2M 2G1 | 200.2 | <u>56</u> |
| BRIDLEWOOD ANIMAL HOSPITAL | 701 EAGLESON ROAD Unit #7 Kanata ON K2M 2G1 | 200.2 | <u>56</u> |
| UTTING VETERINARY MEDICINE PC | 701 EAGLESON ROAD Unit #7 Kanata ON K2M 2G1 | 200.2 | <u>56</u> |
| QNX SOFTWARE SYSTEMS | 175 TERENCE MATTHEWS CRESCENT OTTAWA ON | 202.3 | <u>57</u> |

| Site | Address | Distance (m) | Map Key |
|---------------------------------------|---|---------------------|--------------------|
| QNX SOFTWARE SYSTEMS | 175 TERENCE MATTHEWS CRESCENT OTTAWA ON K2M 1W8 | 202.3 | 57 |
| QNX SOFTWARE SYSTEMS | 175 TERENCE MATTHEWS CRESCENT OTTAWA ON | 202.3 | 57 |
| QNX SOFTWARE SYSTEMS | 175 TERENCE MATTHEWS CRESCENT OTTAWA ON K2M 1W8 | 202.3 | 57 |
| QNX SOFTWARE SYSTEMS | 175 TERENCE MATTHEWS CRESCENT OTTAWA ON | 202.3 | 57 |
| QNX SOFTWARE SYSTEMS | 175 TERENCE MATTHEWS CRESCENT OTTAWA ON | 202.3 | 57 |
| AECON UTILITIES INC. | 2 STONEHAVEN DRIVE OTTAWA ON | 222.2 | 59 |
| SYVA CANADA | DIV. OF SYNTEX INC. 160 MICHAEL COWPLAND DRIVE KANATA ON K2M 1P6 | 242.9 | 61 |
| SYVA CANADA | SYNTEX INC., A DIVISION OF 160 MICHAEL COWPLAND DRIVE KANATA ON K2M 1P6 | 242.9 | 61 |
| The Beer Store - 4630 | 720 Eagleson Road Kanata ON K2M2G9 | 257.0 | 63 |
| Robertson Rent-All Robertson Rent-All | 255 Michael Cowpland Dr. Kanata ON K2M 0M5 | 282.2 | 64 |
| Robertson Rent-All Robertson Rent-All | 255 Michael Cowpland Dr. Kanata ON K2M 0M5 | 282.2 | 64 |
| LAWN-A-MAT OF OTTAWA | 215 TERENCE MATTEWS CRES. KANATA ON K2M 1X5 | 283.5 | 65 |

| <u>Site</u> | <u>Address</u> | <u>Distance (m)</u> | <u>Map Key</u> |
|----------------------------------|--|----------------------------|---------------------------|
| LAWN-A-MAT OF OTTAWA 24-606 | 215 TERENCE MATTEWS CRES. KANATA ON K2M 1X5 | 283.5 | <u>65</u> |
| CAPITAL CITY ACRYLIC REPAIR INC. | 215 TERENCE MATTHEWS CRESCENT KANATA ON K2M 1X5 | 283.5 | <u>65</u> |
| CAPITAL CITY (OUT OF BUS) 09-344 | 215 TERENCE MATTHEWS CRESCENT KANATA ON K2M 1X5 | 283.5 | <u>65</u> |
| ASAP Print Management | 215 terence matthews cres. unit 4 kanata ON K2M 1X5 | 283.5 | <u>65</u> |
| ASAP Print Management | 215 terence matthews cres. unit 4 kanata ON K2M 1X5 | 283.5 | <u>65</u> |
| ASAP Print Management | 215 terence matthews cres. unit 4 kanata ON K2M 1X5 | 283.5 | <u>65</u> |
| ACCURON PRE(OUT OF BUS) 02-438 | 200 TERRANCE MATTHEWS CRESCENT KANATA ON K2M 2C6 | 290.9 | <u>67</u> |
| PEARSE STAINLESS INC. | 200 TERENCE MATTHEWS CRESCENT KANATA ON K2M 2C6 | 290.9 | <u>67</u> |
| 1737868 ONTARIO INC. | 200 Terence Matthews Kanata ON K2M 2C6 | 290.9 | <u>67</u> |
| 1737868 ONTARIO INC. | 200 Terence Matthews Kanata ON K2M 2C6 | 290.9 | <u>67</u> |
| 1737868 ONTARIO INC. | 200 Terence Matthews Kanata ON K2M 2C6 | 290.9 | <u>67</u> |

| <u>Site</u> | <u>Address</u> | <u>Distance (m)</u> | <u>Map Key</u> |
|---------------------------------------|---|---------------------|--------------------|
| 1737868 ONTARIO INC. | 200 Terence Matthews Kanata ON K2M 2C6 | 290.9 | 67 |
| 1737868 ONTARIO INC. | 200 Terence Matthews Kanata ON K2M 2C6 | 290.9 | 67 |
| 1737868 ONTARIO INC. | 200 Terence Matthews Kanata ON | 290.9 | 67 |
| 1737868 ONTARIO INC. | 200 Terence Matthews Kanata ON K2M 2C6 | 290.9 | 67 |
| 1737868 ONTARIO INC. | 200 Terence Matthews Kanata ON K2M 2C6 | 290.9 | 67 |
| 1737868 ONTARIO INC. | 200 Terence Matthews Kanata ON K2M 2C6 | 290.9 | 67 |
| 1737868 ONTARIO INC. | 200 Terence Matthews Kanata ON K2M 2C6 | 290.9 | 67 |
| Robertson Rent-All Inc. | 255 Michael Cowpland Dr. Kanata ON K2M 1W8 | 294.7 | 68 |
| Robertson Rent-All Robertson Rent-All | 255 Michael Cowpland Dr. Kanata ON K2M 0M5 | 294.7 | 68 |

HINC - TSSA Historic Incidents

A search of the HINC database, dated 2006-June 2009* has found that there are 2 HINC site(s) within approximately 0.30 kilometers of the project property.

| <u>Site</u> | <u>Address</u> | <u>Distance (m)</u> | <u>Map Key</u> |
|-------------|--------------------------------|---------------------|--------------------|
| | 700 EAGLESON ROAD OTTAWA ON | 100.5 | 36 |

| <u>Site</u> | <u>Address</u> | <u>Distance (m)</u> | <u>Map Key</u> |
|-------------|--|---------------------|--------------------|
| | 227 OLD COLONY ROAD KANATA ON K2L 1M6 | 285.3 | 66 |

PES - Pesticide Register

A search of the PES database, dated Oct 2011-May 31, 2021 has found that there are 15 PES site(s) within approximately 0.30 kilometers of the project property.

| <u>Site</u> | <u>Address</u> | <u>Distance (m)</u> | <u>Map Key</u> |
|--|---|---------------------|--------------------|
| 1702463 ONTARIO INC. (BRIDLEWOOD HOME HARDWARE) | 90 MICHAEL COWPLAND DR KANATA ON K2M 1P6 | 30.2 | 6 |
| 1702463 ONTARIO INC. | 90 MICHAEL COWPLAND DR KANATA ON K2M 1P6 | 30.2 | 6 |
| 1702463 ONTARIO INC. (BRIDLEWOOD HOME HARDWARE) | 90 MICHAEL COWPLAND DR KANATA ON K2M1P6 | 30.2 | 6 |
| RUSSELL MACDONALD PHARMACY INC. | 680 EAGLESON RD KANATA ON K2M2G9 | 83.2 | 22 |
| RUSSELL MACDONALD PHARMACY INC. | 680 EAGLESON RD KANATA ON K2M2G9 | 83.2 | 22 |
| RUSSELL MACDONALD PHARMACY INC. | 680 EAGLESON RD KANATA ON K2M 2G9 | 83.2 | 22 |
| RUSSELL MACDONALD PHARMACY INC. | 680 EAGLESON RD KANATA ON K2M 2G9 | 83.2 | 22 |
| RUSSELL MACDONALD PHARMACY INC. | 680 EAGLESON RD KANATA ON K2M 2G9 | 83.2 | 22 |

| Site | Address | Distance (m) | Map Key |
|------------------------------|---|---------------------|--------------------|
| LOBLAWS | 700 EAGLESON ROAD KANATA ON K2M1H4 | 101.3 | 37 |
| LOBLAWS SUPERMARKETS LIMITED | 700 EAGLESON ROAD KANATA ON K2M 2G9 | 101.3 | 37 |
| LOBLAWS COMPANIES EAST #1203 | 700 EAGLESON RD KANATA ON K2M1H4 | 101.3 | 37 |
| LOBLAWS COMPANIES EAST #1203 | 700 EAGLESON RD KANATA ON K2M 2G9 | 101.3 | 37 |
| LOBLAWS COMPANIES EAST #1203 | 700 EAGLESON RD KANATA ON K2M 2G9 | 101.3 | 37 |
| LOBLAWS SUPERMARKETS LIMITED | 700 EAGLESON ROAD KANATA ON K2M1H4 | 101.3 | 37 |
| 410725 ONTARIO LIMITED | 215 TERENCE MATTHEWS CRES. KANATA ON K2M 1X5 | 283.5 | 65 |

PINC - Pipeline Incidents

A search of the PINC database, dated Oct 31, 2020 has found that there are 4 PINC site(s) within approximately 0.30 kilometers of the project property.

| Site | Address | Distance (m) | Map Key |
|--|---|---------------------|--------------------|
| CLINTAR LANDSCAPE MANAGEMENT SERVICES | 65 DENZIL DOYLE CRT.,KANATA,ON,K2M 2G8,CA ON | 75.1 | 20 |
| ENBRIDGE GAS INC | 1 TERENCE MATTHEWS CR.,KANATA,ON, K2M 2G3,CA ON | 83.3 | 23 |
| | 12-700 Eagleson Road, Kanata ON | 100.5 | 36 |

| <u>Site</u> | <u>Address</u> | <u>Distance (m)</u> | <u>Map Key</u> |
|----------------------|---|---------------------|--------------------|
| EXEL CONTRACTING INC | 700 EAGLESON RD,,OTTAWA,ON,K2M 2G9, CA ON | 101.3 | 37 |

PRT - Private and Retail Fuel Storage Tanks

A search of the PRT database, dated 1989-1996* has found that there are 3 PRT site(s) within approximately 0.30 kilometers of the project property.

| <u>Site</u> | <u>Address</u> | <u>Distance (m)</u> | <u>Map Key</u> |
|---------------------|--|---------------------|--------------------|
| HAWKINS PETROL | 660 EAGLESON RD E 1/2 LOT 31 CON 10 KANATA ON | 85.7 | 26 |
| HAWKINS PETROL | 660 EAGLESON RD E 1/2 LOT 31 CON 10 KANATA ON | 85.7 | 26 |
| SUNYS PETROLEUM LTD | 660 EAGLESON RD E 1/2 LOT 31 CON 10 KANATA ON | 85.7 | 26 |

RST - Retail Fuel Storage Tanks

A search of the RST database, dated 1999-Dec 31, 2020 has found that there are 4 RST site(s) within approximately 0.30 kilometers of the project property.

| <u>Site</u> | <u>Address</u> | <u>Distance (m)</u> | <u>Map Key</u> |
|----------------|--------------------------------------|---------------------|--------------------|
| SUNOCO GAS BAR | 500 EAGLESON RD KANATA ON K2M 1H4 | 146.4 | 42 |
| SUNOCO GAS BAR | 500 EAGLESON RD KANATA ON K2M1H4 | 146.4 | 42 |
| PRO OIL CHANGE | 500 EAGLESON RD KANATA ON K2M 1H4 | 146.4 | 42 |
| PRO OIL CHANGE | 500 EAGLESON RD KANATA ON K2M1H4 | 156.7 | 48 |

| <u>Site</u> | <u>Address</u> | <u>Distance (m)</u> | <u>Map Key</u> |
|-------------|----------------|---------------------|----------------|
|-------------|----------------|---------------------|----------------|

SCT - Scott's Manufacturing Directory

A search of the SCT database, dated 1992-Mar 2011* has found that there are 31 SCT site(s) within approximately 0.30 kilometers of the project property.

| <u>Site</u> | <u>Address</u> | <u>Distance (m)</u> | <u>Map Key</u> |
|------------------------------|--|---------------------|--------------------|
| J S I TELECOM | 99 MICHAEL COWPLAND DR KANATA ON K2M 1X3 | 44.3 | 12 |
| JATOM SYSTEMS INC. | 99 MICHAEL COWPLAND DR KANATA ON K2M 1X3 | 44.3 | 12 |
| J.S.I. TELECOM | 99 Michael Cowpland Dr Kanata ON K2M 1X3 | 44.3 | 12 |
| JSI Systems Inc. | 99 Michael Cowpland Dr Kanata ON K2M 1X3 | 44.3 | 12 |
| Brightwell Technologies Inc. | 115 Terence Matthews Cres Kanata ON K2M 2B2 | 51.7 | 17 |
| Habib Custom Woodwork Ltd. | 600A Eagleson Rd Kanata ON K2M 1H4 | 83.0 | 21 |
| HABIB CUSTOM WOODWORK LTD. | 600 A EAGLESON RD KANATA ON K2M 1H4 | 83.0 | 21 |
| DYNASTY COMPONENTS INC. | 1 TERENCE MATTHEWS CRES KANATA ON K2M 2G3 | 83.3 | 23 |
| LOUIS ALBERT ASSOCIATES | 1 Terence Matthews Cres Kanata ON K2M 2G3 | 83.3 | 23 |

| Site | Address | Distance (m) | Map Key |
|---------------------------|--|---------------------|--------------------|
| DCI Nextech | 1 Terence Matthews Cres Kanata ON K2M 2G3 | 83.3 | 23 |
| Menova Energy Inc. | 1 Terence Matthews Cres Suite 200 Kanata ON K2M 2G3 | 83.3 | 23 |
| CANADIAN DATAPLEX LIMITED | 155 TERENCE MATTHEWS CRES UNIT 5 KANATA ON K2M 2A8 | 147.2 | 43 |
| PIKA TECHNOLOGIES INC. | 155 TERENCE MATTHEWS CRES KANATA ON K2M 2A8 | 147.2 | 43 |
| CANADIAN DATAPLEX LTD. | 155 Terence Matthews Cres Unit 5 Kanata ON K2M 2A8 | 147.2 | 43 |
| ACTIVE PEOPLE INC. | 155 Terence Matthews Cres Unit 6 Kanata ON K2M 2A8 | 147.2 | 43 |
| CIMCO Refrigeration | 155 Terence Matthews Cres Unit 3A Kanata ON K2M 2A8 | 147.2 | 43 |
| Active People Sports Inc. | 155 Terence Matthews Cres Unit 6 Kanata ON K2M 2A8 | 147.2 | 43 |
| Diligens Inc. | 155 Terence Matthews Cres Unit 6 Kanata ON K2M 2A8 | 147.2 | 43 |
| Ubitech Systems Inc. | 155 Terence Matthews Cres Unit 1 Kanata ON K2M 2A8 | 147.2 | 43 |
| Tropic Networks Inc. | 135 Michael Cowpland Dr Kanata ON K2M 2E9 | 153.0 | 47 |
| QNX Software Systems Co. | 175 Terence Matthews Cres Kanata ON K2M 1W8 | 202.3 | 57 |

| <u>Site</u> | <u>Address</u> | <u>Distance (m)</u> | <u>Map Key</u> |
|------------------------------|--|----------------------------|---------------------------|
| BEHRING DIAGNOSTICS (CANADA) | 160 MICHAEL COWPLAND DR KANATA ON K2M 1P6 | 242.9 | <u>61</u> |
| CryptoMetrics Canada Inc. | 160 Michael Cowpland Dr Ottawa ON K2M 1P6 | 242.9 | <u>61</u> |
| ASAP Print Management | 215 Terence Matthews Cres Suite 1 Kanata ON K2M 1X5 | 283.5 | <u>65</u> |
| Competition Composites Inc. | 215 Terence Matthews Cres Unit 1 Kanata ON K2M 1X5 | 283.5 | <u>65</u> |
| FOLEY SIGNS | 215 TERENCE MATTHEWS CRES UNIT 3 KANATA ON K2M 1X5 | 283.5 | <u>65</u> |
| EXCALIBUR SYSTEMS LIMITED | 215 TERENCE MATTHEWS CRES KANATA ON K2M 1X5 | 283.5 | <u>65</u> |
| ASAP-CD Solutions | 215 Terence Matthews Cres Suite 1 Kanata ON K2M 1X5 | 283.5 | <u>65</u> |
| DISUN TECHNOLOGY CORPORATION | 200 TERENCE MATTHEWS CRES KANATA ON K2M 2C6 | 290.9 | <u>67</u> |
| FLEXUS ELECTRONICS | 200 TERENCE MATTHEWS CRES KANATA ON K2M 2C6 | 290.9 | <u>67</u> |
| LANCASTER DATAMARK | 200 A TERENCE MATTHEWS CRES KANATA ON K2M 2C6 | 290.9 | <u>67</u> |

SPL - Ontario Spills

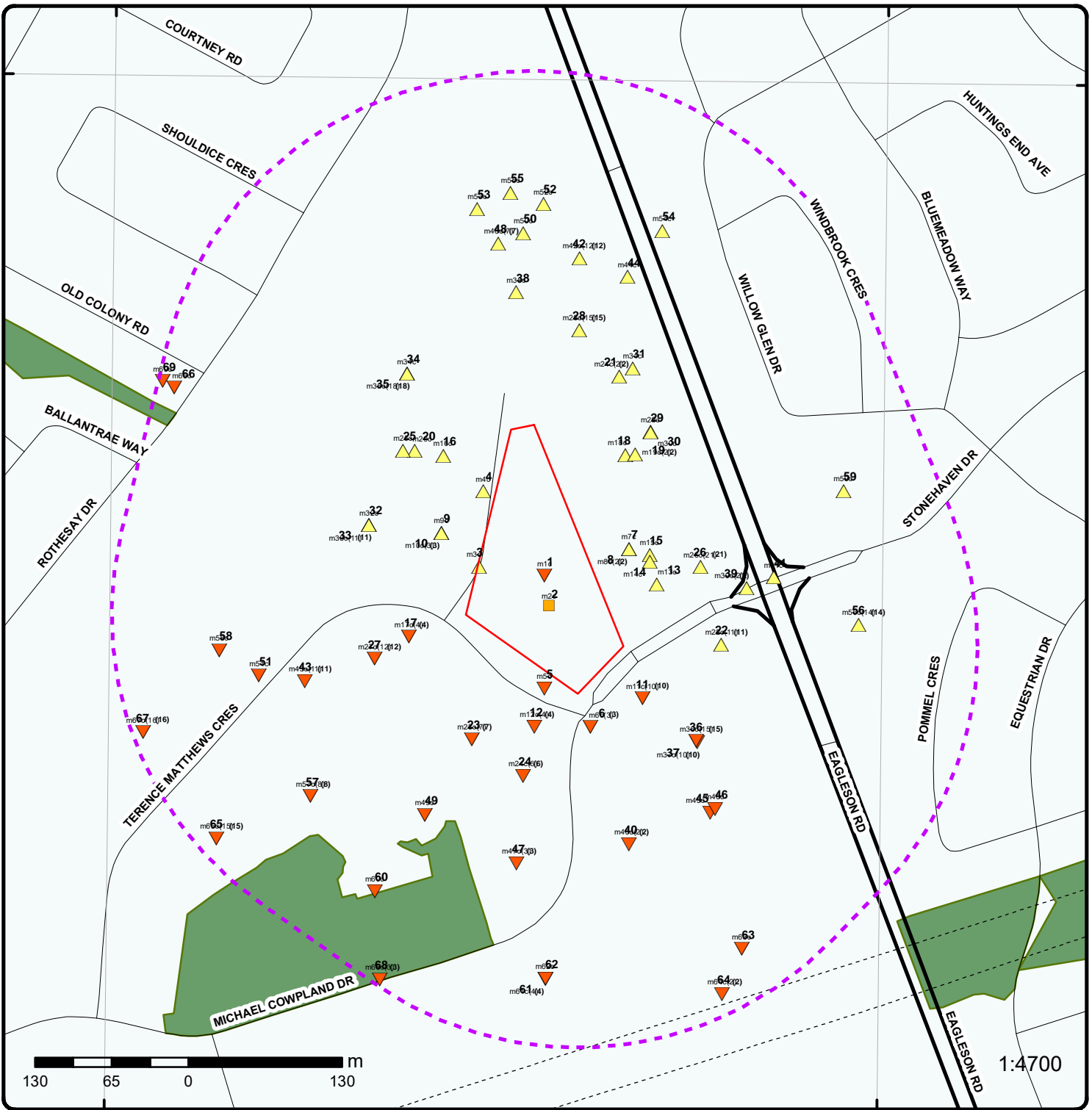
A search of the SPL database, dated 1988-Aug 2020 has found that there are 10 SPL site(s) within approximately 0.30 kilometers of the project property.

| <u>Site</u> | <u>Address</u> | <u>Distance (m)</u> | <u>Map Key</u> |
|--|---|---------------------|---------------------------|
| | 1 Terence Matthews Crescent, Kanata Ottawa ON | 83.3 | <u>23</u> |
| Hydro Ottawa Limited<UNOFFICIAL> | 99 TERENCE MATTHEWS DR., KANATA<UNOFFICIAL> Ottawa ON | 85.7 | <u>27</u> |
| Loblaws -Store # 203<UNOFFICIAL> | 700 Eagleson Road LOBLAWS - STORE # 203<UNOFFICIAL> Ottawa ON | 100.5 | <u>36</u> |
| | 700 Eagleson Road Ottawa ON | 100.5 | <u>36</u> |
| | Eagleson Rd and Michael Cowpland Dr Ottawa ON | 115.2 | <u>39</u> |
| City of Ottawa | Corner of Eagleson Rd. & Michael Cowpland Dr., <UNOFFICIAL> Ottawa ON | 115.2 | <u>39</u> |
| LEBLANC TRUCKING: RELEASE OF 1- 4 L OF HYDROLIC FLD TO ROADWAY, ABSORBED | EGELSON && STONEHAVEN ROAD PRIVATE OWNER MOTOR VEHICLE (OPERATING FLUID) OTTAWA ON | 140.1 | <u>41</u> |
| Hydro Ottawa Limited | 500 Eagleson Road Ottawa ON | 146.4 | <u>42</u> |
| | 255 Michael Cowpland Drive, Kanata Ottawa ON | 294.7 | <u>68</u> |
| Unknown<UNOFFICIAL> | 225 Old Colony Road Ottawa ON | 296.1 | <u>69</u> |

WWIS - Water Well Information System

A search of the WWIS database, dated Apr 30, 2021 has found that there are 8 WWIS site(s) within approximately 0.30 kilometers of the project property.

| <u>Site</u> | <u>Address</u> | <u>Distance (m)</u> | <u>Map Key</u> |
|--------------------|---|----------------------------|---------------------------|
| | 650 Eagleson Rd Ottawa ON <i>Well ID: 7343357</i> | 46.1 | <u>13</u> |
| | 650 Eagleson Rd Ottawa ON <i>Well ID: 7343356</i> | 47.6 | <u>14</u> |
| | 650 Eagleson Rd Ottawa ON <i>Well ID: 7343355</i> | 49.9 | <u>15</u> |
| | lot 32 con 10 ON <i>Well ID: 1502820</i> | 89.3 | <u>30</u> |
| | 500 EAGLESON Ottawa ON <i>Well ID: 7177789</i> | 113.2 | <u>38</u> |
| | 500 EAGLESON ROAD Ottawa ON <i>Well ID: 7177788</i> | 187.4 | <u>52</u> |
| | 500 EAGLESON ROAD Ottawa ON <i>Well ID: 7177787</i> | 189.1 | <u>53</u> |
| | lot 32 con 6 ON <i>Well ID: 1506405</i> | 196.9 | <u>54</u> |



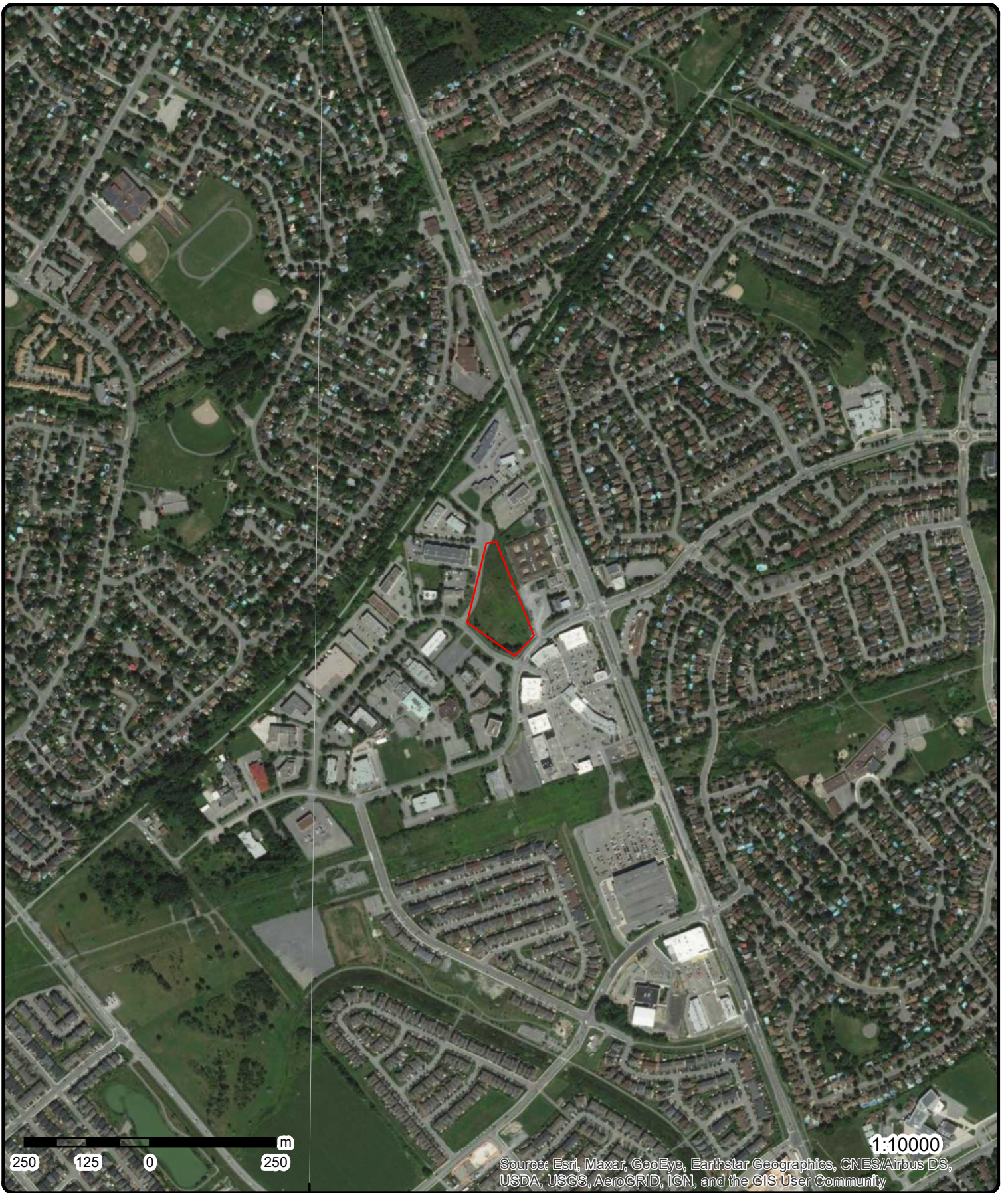
Map: 0.3 Kilometer Radius

Order Number: 21071400099

Address: 60 Denzil Doyle Ct, Kanata, ON



| | | | |
|-----------------------------------|----------------------|-----------------------------------|--------------------------------|
| Project Property | Expressway | Industrial and Resource - Regions | National Park |
| Buffer Outline | Principal Highway | Main Line | Provincial or Territorial Park |
| Eris Sites with Higher Elevation | Secondary Highway | Sidetrack | Other Park |
| Eris Sites with Same Elevation | Major Road | Transit Line | Golf Course or Driving Range |
| Eris Sites with Lower Elevation | Local road | Abandoned Line | Park or Sports Field |
| Eris Sites with Unknown Elevation | Trail | Proposed Road | Other Recreation Area |
| | Ferry Route/Ice Road | | |



Source: Esri, Maxar, GeoEye, Earthstar Geographics, CNES/Airbus DS, USDA, USGS, AeroGRID, IGN, and the GIS User Community

Aerial Year: 2020

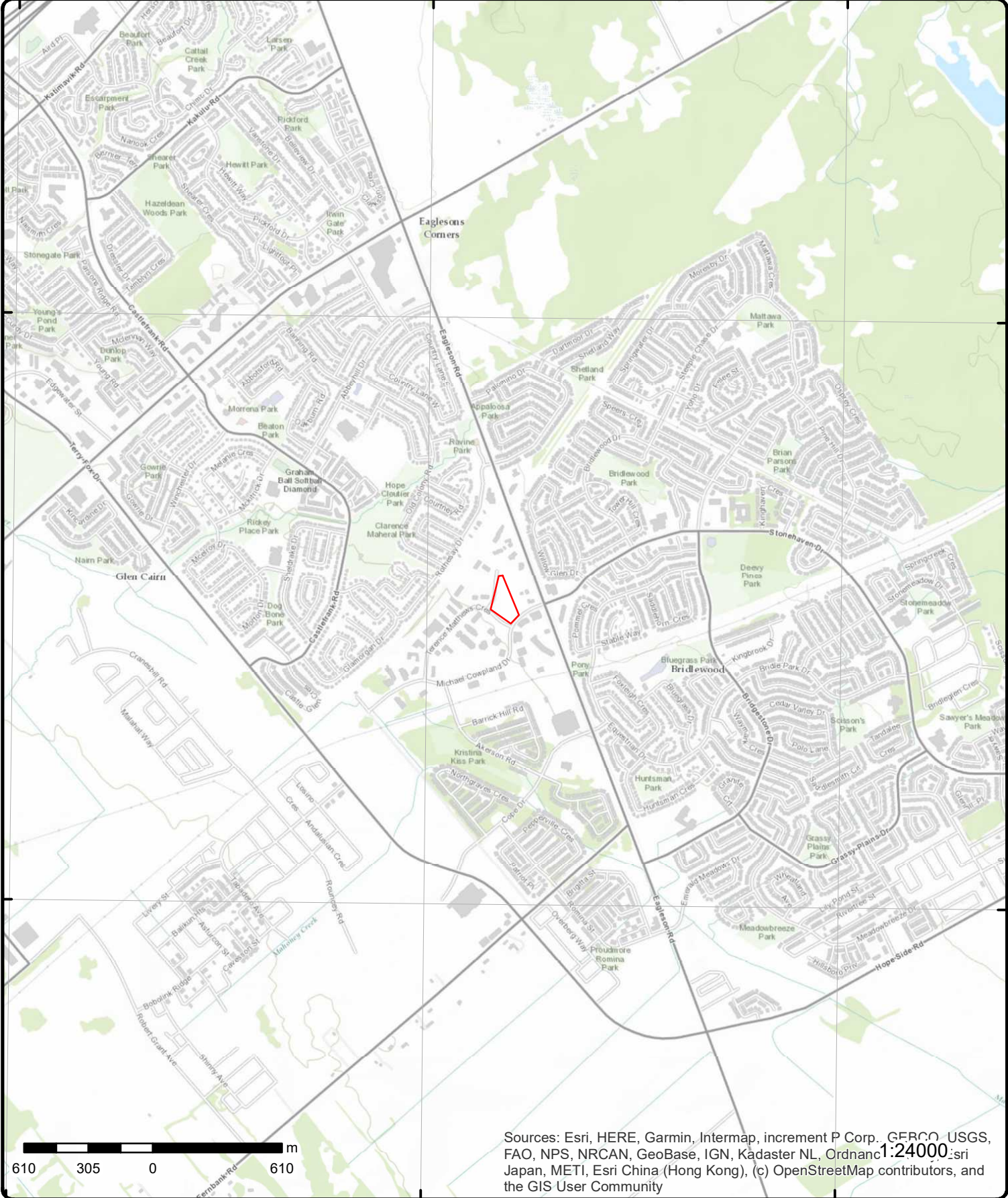
Address: 60 Denzil Doyle Ct, Kanata, ON

Source: ESRI World Imagery

Order Number: 21071400099



© ERIS Information Limited Partnership



Sources: Esri, HERE, Garmin, Intermap, increment P Corp., GEBCO, USGS, FAO, NPS, NRCAN, GeoBase, IGN, Kadaster NL, Ordnance Survey, Esri Japan, METI, Esri China (Hong Kong), (c) OpenStreetMap contributors, and the GIS User Community

Topographic Map

Address: 60 Denzil Doyle Ct, ON

Source: ESRI World Topographic Map

Order Number: 2107140099



© ERIS Information Limited Partnership

Detail Report

| Map Key | Number of Records | Direction/ Distance (m) | Elev/Diff (m) | Site | DB |
|---|-------------------|--|------------------|--|------|
| 1 | 1 of 1 | ESE/0.0 | 104.8 / -0.03 | Denzil Doyle Ottawa ON | EHS |
| Order No: 20170728087 Status: C Report Type: Standard Report Report Date: 08-AUG-17 Date Received: 28-JUL-17 Previous Site Name: Lot/Building Size: Additional Info Ordered: City Directory | | Nearest Intersection: Municipality: Client Prov/State: ON Search Radius (km): .25 X: -75.870305 Y: 45.287884 | | | |
| 2 | 1 of 1 | SSE/0.0 | 104.9 / 0.00 | 60 Denzil Doyle Crt Ottawa ON K2M2G8 | EHS |
| Order No: 20160226004 Status: C Report Type: Custom Report Report Date: 02-MAR-16 Date Received: 26-FEB-16 Previous Site Name: Lot/Building Size: Additional Info Ordered: Topographic Maps | | Nearest Intersection: Municipality: Client Prov/State: ON Search Radius (km): .25 X: -75.870255 Y: 45.287657 | | | |
| 3 | 1 of 1 | W/0.0 | 104.9 / 0.00 | TELUS COMMUNICATIONS COMPANY 25 DENZIL DOYLE CRT KANATA ON K2M 2G8 | EASR |
| Approval No: R-002-7498959995 Status: REGISTERED Date: 2015-04-08 Record Type: EASR Link Source: MOFA Project Type: Standby Power System Full Address: Approval Type: EASR-Standby Power System Full PDF Link: http://www.accessenvironment.ene.gov.on.ca/AEWeb/ae/ViewDocument.action?documentRefID=2014037 | | SWP Area Name: MOE District: Municipality: KANATA Latitude: Longitude: Geometry X: Geometry Y: | | | |
| 4 | 1 of 1 | NW/10.6 | 105.9 / 1.00 | 65 Denzil Doyle Court Ottawa ON | EHS |
| Order No: 20110222005 Status: C Report Type: Custom Report Report Date: 2/28/2011 Date Received: 2/22/2011 10:08:34 AM Previous Site Name: Lot/Building Size: Additional Info Ordered: | | Nearest Intersection: Municipality: Client Prov/State: ON Search Radius (km): 0.25 X: -75.870977 Y: 45.288526 | | | |

| Map Key | Number of Records | Direction/ Distance (m) | Elev/Diff (m) | Site | DB |
|---------------------------------|-------------------------------------|-------------------------|---------------|---|--|
| 5 | 1 of 1 | S/13.0 | 104.0 / -0.92 | 20 Terence Matthews Crescent Ottawa ON | EHS |
| Order No: | 20071205015 | | | Nearest Intersection: | Terence Matthews Crescent and Denzil Doyle Court |
| Status: | C | | | Municipality: | |
| Report Type: | CAN - Complete Report | | | Client Prov/State: | |
| Report Date: | 12/10/2007 | | | Search Radius (km): | 0.25 |
| Date Received: | 12/5/2007 | | | X: | -75.870385 |
| Previous Site Name: | | | | Y: | 45.287829 |
| Lot/Building Size: | | | | | |
| Additional Info Ordered: | Fire Insur. Maps And /or Site Plans | | | | |
| 6 | 1 of 3 | SSE/30.2 | 103.9 / -1.00 | 1702463 ONTARIO INC. (BRIDLEWOOD HOME HARDWARE) 90 MICHAEL COWPLAND DR KANATA ON K2M 1P6 | PES |
| Detail Licence No: | | | | Operator Box: | |
| Licence No: | | | | Operator Class: | |
| Status: | | | | Operator No: | |
| Approval Date: | | | | Operator Type: | |
| Report Source: | Vendor | | | Oper Area Code: | |
| Licence Type: | | | | Oper Phone No: | |
| Licence Type Code: | | | | Operator Ext: | |
| Licence Class: | | | | Operator Lot: | |
| Licence Control: | | | | Oper Concession: | |
| Latitude: | | | | Operator Region: | |
| Longitude: | | | | Operator District: | |
| Lot: | | | | Operator County: | |
| Concession: | | | | Op Municipality: | |
| Region: | | | | Post Office Box: | |
| District: | | | | MOE District: | |
| County: | | | | SWP Area Name: | |
| Trade Name: | | | | | |
| PDF Link: | | | | | |
| 6 | 2 of 3 | SSE/30.2 | 103.9 / -1.00 | 1702463 ONTARIO INC. (BRIDLEWOOD HOME HARDWARE) 90 MICHAEL COWPLAND DR KANATA ON K2M1P6 | PES |
| Detail Licence No: | | | | Operator Box: | |
| Licence No: | 14917 | | | Operator Class: | |
| Status: | | | | Operator No: | |
| Approval Date: | | | | Operator Type: | |
| Report Source: | Legacy Licenses (Excluding TS) | | | Oper Area Code: | 613 |
| Licence Type: | Limited Vendor | | | Oper Phone No: | 5997447 |
| Licence Type Code: | 23 | | | Operator Ext: | |
| Licence Class: | 01 | | | Operator Lot: | |
| Licence Control: | | | | Oper Concession: | |
| Latitude: | | | | Operator Region: | |
| Longitude: | | | | Operator District: | |
| Lot: | | | | Operator County: | |
| Concession: | | | | Op Municipality: | |
| Region: | | | | Post Office Box: | |
| District: | | | | MOE District: | |
| County: | | | | SWP Area Name: | |
| Trade Name: | | | | | |
| PDF Link: | | | | | |

| Map Key | Number of Records | Direction/ Distance (m) | Elev/Diff (m) | Site | DB |
|---------------------------------|---|----------------------------|------------------|---|---------------|
| 6 | 3 of 3 | SSE/30.2 | 103.9 / -1.00 | 1702463 ONTARIO INC. 90 MICHAEL COWPLAND DR KANATA ON K2M 1P6 | PES |
| Detail Licence No: | | | | Operator Box: | |
| Licence No: | L-232-8061867739 | | | Operator Class: | |
| Status: | Active | | | Operator No: | |
| Approval Date: | 2019-08-21 | | | Operator Type: | |
| Report Source: | PEST-Limited Vendor | | | Oper Area Code: | |
| Licence Type: | Limited Vendor | | | Oper Phone No: | |
| Licence Type Code: | | | | Operator Ext: | |
| Licence Class: | | | | Operator Lot: | |
| Licence Control: | | | | Oper Concession: | |
| Latitude: | 45.28416667 | | | Operator Region: | |
| Longitude: | -75.87388889 | | | Operator District: | |
| Lot: | | | | Operator County: | |
| Concession: | | | | Op Municipality: | |
| Region: | | | | Post Office Box: | |
| District: | | | | MOE District: | Ottawa |
| County: | | | | SWP Area Name: | Rideau Valley |
| Trade Name: | | | | | |
| PDF Link: | http://www.accessenvironment.ene.gov.on.ca/AEWeb/ae/ViewDocument.action?documentRefID=2173498 | | | | |
| 7 | 1 of 1 | ENE/35.2 | 105.9 / 1.03 | 650 Eagleson Kanata ON K2M 1H4 | EHS |
| Order No: | 20190521240 | | | Nearest Intersection: | |
| Status: | C | | | Municipality: | |
| Report Type: | Standard Report | | | Client Prov/State: | ON |
| Report Date: | 05-JUN-19 | | | Search Radius (km): | .25 |
| Date Received: | 21-MAY-19 | | | X: | -75.869398 |
| Previous Site Name: | | | | Y: | 45.288095 |
| Lot/Building Size: | | | | | |
| Additional Info Ordered: | Fire Insur. Maps and/or Site Plans; Title Searches; City Directory; Aerial Photos | | | | |
| 8 | 1 of 2 | ENE/35.2 | 105.9 / 1.03 | Ian Hawkins Auto Mall 650 Eagleson Road Ottawa ON | CA |
| Certificate #: | 9143-58EQV8 | | | | |
| Application Year: | 02 | | | | |
| Issue Date: | 5/6/02 | | | | |
| Approval Type: | Industrial sewage | | | | |
| Status: | Approved | | | | |
| Application Type: | Amended CofA | | | | |
| Client Name: | 1029822 Ontario | | | | |
| Client Address: | 650 Eagleson Road | | | | |
| Client City: | Ottawa | | | | |
| Client Postal Code: | K2M 1H4 | | | | |
| Project Description: | Amendment to Stormwater Management due to the addition of a car wash to the site. | | | | |
| Contaminants: | | | | | |
| Emission Control: | | | | | |
| 8 | 2 of 2 | ENE/35.2 | 105.9 / 1.03 | 1029822 Ontario 650 Eagleson Road Ottawa ON K2M 1H4 | ECA |
| Approval No: | 9143-58EQV8 | | | MOE District: | Ottawa |
| Approval Date: | 2002-05-06 | | | City: | |

| Map Key | Number of Records | Direction/ Distance (m) | Elev/Diff (m) | Site | DB |
|-----------------------|---|----------------------------|------------------|--------------------|-----------|
| Status: | Approved | | | Longitude: | -75.86912 |
| Record Type: | ECA | | | Latitude: | 45.288006 |
| Link Source: | IDS | | | Geometry X: | |
| SWP Area Name: | Rideau Valley | | | Geometry Y: | |
| Approval Type: | ECA-INDUSTRIAL SEWAGE WORKS | | | | |
| Project Type: | INDUSTRIAL SEWAGE WORKS | | | | |
| Business Name: | 1029822 Ontario | | | | |
| Address: | 650 Eagleson Road | | | | |
| Full Address: | | | | | |
| Full PDF Link: | https://www.accessenvironment.ene.gov.on.ca/instruments/1676-568LRW-14.pdf | | | | |

| | | | | | |
|---------------------------------|------------------------------------|----------|--------------|---|------------|
| 9 | 1 of 1 | WNW/36.7 | 104.9 / 0.01 | 80 Terence Matthews Crescent Ottawa ON | EHS |
| Order No: | 20110920066 | | | Nearest Intersection: | |
| Status: | C | | | Municipality: | |
| Report Type: | Standard Report | | | Client Prov/State: | ON |
| Report Date: | 9/29/2011 | | | Search Radius (km): | 0.25 |
| Date Received: | 9/20/2011 4:12:04 PM | | | X: | -75.871558 |
| Previous Site Name: | | | | Y: | 45.28788 |
| Lot/Building Size: | | | | | |
| Additional Info Ordered: | Fire Insur. Maps and/or Site Plans | | | | |

| | | | | | |
|--------------------------|----------------------|----------|--------------|---|-----|
| 10 | 1 of 3 | WNW/36.8 | 104.9 / 0.01 | HOLMES HEATING INCORPORATED 80 TERENCE MATHEWS CRESCENT, BAY #1 KANATA ON K2M 2B4 | GEN |
| Generator No: | ON2204500 | | | PO Box No: | |
| Status: | | | | Country: | |
| Approval Years: | 97,98 | | | Choice of Contact: | |
| Contam. Facility: | | | | Co Admin: | |
| MHSW Facility: | | | | Phone No Admin: | |
| SIC Code: | 4242 | | | | |
| SIC Description: | DRY HEAT. & GAS PIP. | | | | |

Detail(s)

Waste Class: 252
Waste Class Desc: WASTE OILS & LUBRICANTS

| | | | | | |
|--------------------------|-------------------------|----------|--------------|--|-----|
| 10 | 2 of 3 | WNW/36.8 | 104.9 / 0.01 | HOLMES HEATING INCORPORATED 80 TERENCE MATHEWS CRESCENT, BAY 1 KANATA ON K2M 2B4 | GEN |
| Generator No: | ON2204500 | | | PO Box No: | |
| Status: | | | | Country: | |
| Approval Years: | 99,00,01,02,03,04,05,06 | | | Choice of Contact: | |
| Contam. Facility: | | | | Co Admin: | |
| MHSW Facility: | | | | Phone No Admin: | |
| SIC Code: | 4242 | | | | |
| SIC Description: | DRY HEAT. & GAS PIP. | | | | |

Detail(s)

Waste Class: 252
Waste Class Desc: WASTE OILS & LUBRICANTS

Waste Class: 253
Waste Class Desc: EMULSIFIED OILS

| Map Key | Number of Records | Direction/ Distance (m) | Elev/Diff (m) | Site | DB |
|---------------------------------|-----------------------|----------------------------|------------------|---|------|
| 10 | 3 of 3 | WNW/36.8 | 104.9 / 0.01 | 80 Terence Matthews Crescent KANATA ON K2M 2B4 | EHS |
| Order No: | 20061009002w | | | Nearest Intersection: | |
| Status: | C | | | Municipality: | |
| Report Type: | Online Mapless | | | Client Prov/State: | ON |
| Report Date: | 10/9/2006 | | | Search Radius (km): | 0.25 |
| Date Received: | 10/9/2006 | | | X: | 0 |
| Previous Site Name: | | | | Y: | 0 |
| Lot/Building Size: | | | | | |
| Additional Info Ordered: | | | | | |
| 11 | 1 of 10 | SE/42.4 | 103.9 / -0.93 | The Westend Familycare Clinic 80 Michael Cowpland Drive KANATA ON K2M 1P6 | GEN |
| Generator No: | ON5175282 | | | PO Box No: | |
| Status: | | | | Country: | |
| Approval Years: | 2010 | | | Choice of Contact: | |
| Contam. Facility: | | | | Co Admin: | |
| MHSW Facility: | | | | Phone No Admin: | |
| SIC Code: | 621110 | | | | |
| SIC Description: | Offices of Physicians | | | | |
| <u>Detail(s)</u> | | | | | |
| Waste Class: | 312 | | | | |
| Waste Class Desc: | PATHOLOGICAL WASTES | | | | |
| 11 | 2 of 10 | SE/42.4 | 103.9 / -0.93 | The Westend Familycare Clinic 80 Michael Cowpland Drive KANATA ON K2M 1P6 | GEN |
| Generator No: | ON5175282 | | | PO Box No: | |
| Status: | | | | Country: | |
| Approval Years: | 2011 | | | Choice of Contact: | |
| Contam. Facility: | | | | Co Admin: | |
| MHSW Facility: | | | | Phone No Admin: | |
| SIC Code: | 621110 | | | | |
| SIC Description: | Offices of Physicians | | | | |
| <u>Detail(s)</u> | | | | | |
| Waste Class: | 312 | | | | |
| Waste Class Desc: | PATHOLOGICAL WASTES | | | | |
| 11 | 3 of 10 | SE/42.4 | 103.9 / -0.93 | The Westend Familycare Clinic 80 Michael Cowpland Drive KANATA ON K2M 1P6 | GEN |
| Generator No: | ON5175282 | | | PO Box No: | |
| Status: | | | | Country: | |
| Approval Years: | 2012 | | | Choice of Contact: | |
| Contam. Facility: | | | | Co Admin: | |
| MHSW Facility: | | | | Phone No Admin: | |
| SIC Code: | 621110 | | | | |
| SIC Description: | Offices of Physicians | | | | |
| <u>Detail(s)</u> | | | | | |

| Map Key | Number of Records | Direction/ Distance (m) | Elev/Diff (m) | Site | DB |
|--------------------------|-----------------------|----------------------------|------------------|---|-----------------|
| Waste Class: | | 312 | | | |
| Waste Class Desc: | | PATHOLOGICAL WASTES | | | |
| 11 | 4 of 10 | SE/42.4 | 103.9 / -0.93 | The Westend Familycare Clinic 80 Michael Cowpland Drive KANATA ON | GEN |
| Generator No: | ON5175282 | | | PO Box No: | |
| Status: | | | | Country: | |
| Approval Years: | 2013 | | | Choice of Contact: | |
| Contam. Facility: | | | | Co Admin: | |
| MHSW Facility: | | | | Phone No Admin: | |
| SIC Code: | 621110 | | | | |
| SIC Description: | OFFICES OF PHYSICIANS | | | | |
| <u>Detail(s)</u> | | | | | |
| Waste Class: | | 312 | | | |
| Waste Class Desc: | | PATHOLOGICAL WASTES | | | |
| 11 | 5 of 10 | SE/42.4 | 103.9 / -0.93 | The Westend Familycare Clinic 80 Michael Cowpland Drive KANATA ON K2M 1P6 | GEN |
| Generator No: | ON5175282 | | | PO Box No: | |
| Status: | | | | Country: | Canada |
| Approval Years: | 2016 | | | Choice of Contact: | CO_ADMIN |
| Contam. Facility: | No | | | Co Admin: | Hasida Ribic |
| MHSW Facility: | No | | | Phone No Admin: | 6135993321 Ext. |
| SIC Code: | 621110 | | | | |
| SIC Description: | OFFICES OF PHYSICIANS | | | | |
| <u>Detail(s)</u> | | | | | |
| Waste Class: | | 312 | | | |
| Waste Class Desc: | | PATHOLOGICAL WASTES | | | |
| 11 | 6 of 10 | SE/42.4 | 103.9 / -0.93 | The Westend Familycare Clinic 80 Michael Cowpland Drive KANATA ON K2M 1P6 | GEN |
| Generator No: | ON5175282 | | | PO Box No: | |
| Status: | | | | Country: | Canada |
| Approval Years: | 2015 | | | Choice of Contact: | CO_ADMIN |
| Contam. Facility: | No | | | Co Admin: | Hasida Ribic |
| MHSW Facility: | No | | | Phone No Admin: | 6135993321 Ext. |
| SIC Code: | 621110 | | | | |
| SIC Description: | OFFICES OF PHYSICIANS | | | | |
| <u>Detail(s)</u> | | | | | |
| Waste Class: | | 312 | | | |
| Waste Class Desc: | | PATHOLOGICAL WASTES | | | |
| 11 | 7 of 10 | SE/42.4 | 103.9 / -0.93 | The Westend Familycare Clinic 80 Michael Cowpland Drive KANATA ON K2M 1P6 | GEN |
| Generator No: | ON5175282 | | | PO Box No: | |

| Map Key | Number of Records | Direction/ Distance (m) | Elev/Diff (m) | Site | DB |
|--|-------------------|----------------------------|------------------|--|------------|
| Status: Approval Years: 2014 Contam. Facility: No MHSW Facility: No SIC Code: 621110 SIC Description: OFFICES OF PHYSICIANS | | | | Country: Canada Choice of Contact: CO_OFFICIAL Co Admin: Hasida Ribic Phone No Admin: 6135993321 Ext. | |
| <u>Detail(s)</u> | | | | | |
| Waste Class: 312 Waste Class Desc: PATHOLOGICAL WASTES | | | | | |
| 11 | 8 of 10 | SE/42.4 | 103.9 / -0.93 | The Westend Familycare Clinic 80 Michael Cowpland Drive KANATA ON K2M 1P6 | GEN |
| Generator No: ON5175282 Status: Registered Approval Years: As of Dec 2018 Contam. Facility: MHSW Facility: SIC Code: SIC Description: | | | | PO Box No: Country: Canada Choice of Contact: Co Admin: Phone No Admin: | |
| <u>Detail(s)</u> | | | | | |
| Waste Class: 312 P Waste Class Desc: Pathological wastes | | | | | |
| 11 | 9 of 10 | SE/42.4 | 103.9 / -0.93 | The Westend Familycare Clinic 80 Michael Cowpland Drive KANATA ON K2M 1P6 | GEN |
| Generator No: ON5175282 Status: Registered Approval Years: As of Jul 2020 Contam. Facility: MHSW Facility: SIC Code: SIC Description: | | | | PO Box No: Country: Canada Choice of Contact: Co Admin: Phone No Admin: | |
| <u>Detail(s)</u> | | | | | |
| Waste Class: 312 P Waste Class Desc: Pathological wastes | | | | | |
| 11 | 10 of 10 | SE/42.4 | 103.9 / -0.93 | The Westend Familycare Clinic 80 Michael Cowpland Drive KANATA ON K2M 1P6 | GEN |
| Generator No: ON5175282 Status: Registered Approval Years: As of Apr 2021 Contam. Facility: MHSW Facility: SIC Code: SIC Description: | | | | PO Box No: Country: Canada Choice of Contact: Co Admin: Phone No Admin: | |
| <u>Detail(s)</u> | | | | | |

| Map Key | Number of Records | Direction/ Distance (m) | Elev/Diff (m) | Site | DB |
|--------------------------|-------------------|---|------------------|---|------|
| Waste Class: | | 312 P | | | |
| Waste Class Desc: | | Pathological wastes | | | |
| 12 | 1 of 4 | S/44.3 | 102.9 / -2.00 | J S I TELECOM 99 MICHAEL COWPLAND DR KANATA ON K2M 1X3 | SCT |
| Established: | | 1979 | | | |
| Plant Size (ft²): | | 15000 | | | |
| Employment: | | 35 | | | |
| --Details-- | | | | | |
| Description: | | TELEPHONE AND TELEGRAPH APPARATUS | | | |
| SIC/NAICS Code: | | 3661 | | | |
| 12 | 2 of 4 | S/44.3 | 102.9 / -2.00 | JATOM SYSTEMS INC. 99 MICHAEL COWPLAND DR KANATA ON K2M 1X3 | SCT |
| Established: | | 1979 | | | |
| Plant Size (ft²): | | 0 | | | |
| Employment: | | 40 | | | |
| --Details-- | | | | | |
| Description: | | RADIO AND TELEVISION BROADCASTING AND COMMUNICATIONS EQUIPMENT | | | |
| SIC/NAICS Code: | | 3663 | | | |
| 12 | 3 of 4 | S/44.3 | 102.9 / -2.00 | J.S.I. TELECOM 99 Michael Cowpland Dr Kanata ON K2M 1X3 | SCT |
| Established: | | 1979 | | | |
| Plant Size (ft²): | | 0 | | | |
| Employment: | | 3 | | | |
| --Details-- | | | | | |
| Description: | | Radio and Television Broadcasting and Wireless Communications Equipment Manufacturing | | | |
| SIC/NAICS Code: | | 334220 | | | |
| 12 | 4 of 4 | S/44.3 | 102.9 / -2.00 | JSI Systems Inc. 99 Michael Cowpland Dr Kanata ON K2M 1X3 | SCT |
| Established: | | 6/1/1979 | | | |
| Plant Size (ft²): | | | | | |
| Employment: | | | | | |
| --Details-- | | | | | |
| Description: | | Computer and Peripheral Equipment Manufacturing | | | |
| SIC/NAICS Code: | | 334110 | | | |
| 13 | 1 of 1 | E/46.1 | 105.1 / 0.24 | 650 Eagleson Rd Ottawa ON | WWIS |
| Well ID: | | 7343357 | | Data Entry Status: | |

| Map Key | Number of Records | Direction/ Distance (m) | Elev/Diff (m) | Site | DB |
|-------------------------------|--------------------------|-------------------------|---------------|-------------------------|--------------------|
| Construction Date: | | | | Data Src: | |
| Primary Water Use: | Monitoring and Test Hole | | | Date Received: | 9/6/2019 |
| Sec. Water Use: | | | | Selected Flag: | True |
| Final Well Status: | Monitoring and Test Hole | | | Abandonment Rec: | |
| Water Type: | | | | Contractor: | 7241 |
| Casing Material: | | | | Form Version: | 7 |
| Audit No: | Z317310 | | | Owner: | |
| Tag: | A274634 | | | Street Name: | 650 Eagleson Rd |
| Construction Method: | | | | County: | OTTAWA |
| Elevation (m): | | | | Municipality: | GOULBOURN TOWNSHIP |
| Elevation Reliability: | | | | Site Info: | |
| Depth to Bedrock: | | | | Lot: | |
| Well Depth: | | | | Concession: | |
| Overburden/Bedrock: | | | | Concession Name: | |
| Pump Rate: | | | | Easting NAD83: | |
| Static Water Level: | | | | Northing NAD83: | |
| Flowing (Y/N): | | | | Zone: | |
| Flow Rate: | | | | UTM Reliability: | |
| Clear/Cloudy: | | | | | |

PDF URL (Map):

Additional Detail(s) (Map)

Well Completed Date: 2019/07/19
Year Completed: 2019
Depth (m): 20
Latitude: 45.2878316024565
Longitude: -75.8690932422092
Path:

Bore Hole Information

| | | | |
|-------------------------------------|----------------------|-------------------------|--------------------------------|
| Bore Hole ID: | 1007662176 | Elevation: | |
| DP2BR: | | Elevrc: | |
| Spatial Status: | | Zone: | 18 |
| Code OB: | | East83: | 431846.00 |
| Code OB Desc: | | North83: | 5015293.00 |
| Open Hole: | | Org CS: | UTM83 |
| Cluster Kind: | | UTMRC: | 4 |
| Date Completed: | 19-Jul-2019 00:00:00 | UTMRC Desc: | margin of error : 30 m - 100 m |
| Remarks: | | Location Method: | wwr |
| Elevrc Desc: | | | |
| Location Source Date: | | | |
| Improvement Location Source: | | | |
| Improvement Location Method: | | | |
| Source Revision Comment: | | | |
| Supplier Comment: | | | |

Overburden and Bedrock

Materials Interval

Formation ID: 1007858596
Layer: 1
Color: 6
General Color: BROWN
Mat1: 01
Most Common Material: FILL
Mat2: 28
Mat2 Desc: SAND
Mat3: 77
Mat3 Desc: LOOSE
Formation Top Depth: 0.0

| Map Key | Number of Records | Direction/ Distance (m) | Elev/Diff (m) | Site | DB |
|---|--------------------------|------------------------------------|--------------------------|-------------|-----------|
| Formation End Depth: | | 2.0 | | | |
| Formation End Depth UOM: | | m | | | |
| <u>Overburden and Bedrock Materials Interval</u> | | | | | |
| Formation ID: | | 1007858598 | | | |
| Layer: | | 3 | | | |
| Color: | | 2 | | | |
| General Color: | | GREY | | | |
| Mat1: | | 28 | | | |
| Most Common Material: | | SAND | | | |
| Mat2: | | 06 | | | |
| Mat2 Desc: | | SILT | | | |
| Mat3: | | 85 | | | |
| Mat3 Desc: | | SOFT | | | |
| Formation Top Depth: | | 10.0 | | | |
| Formation End Depth: | | 20.0 | | | |
| Formation End Depth UOM: | | m | | | |
| <u>Overburden and Bedrock Materials Interval</u> | | | | | |
| Formation ID: | | 1007858597 | | | |
| Layer: | | 2 | | | |
| Color: | | 6 | | | |
| General Color: | | BROWN | | | |
| Mat1: | | 28 | | | |
| Most Common Material: | | SAND | | | |
| Mat2: | | 06 | | | |
| Mat2 Desc: | | SILT | | | |
| Mat3: | | 85 | | | |
| Mat3 Desc: | | SOFT | | | |
| Formation Top Depth: | | 2.0 | | | |
| Formation End Depth: | | 10.0 | | | |
| Formation End Depth UOM: | | m | | | |
| <u>Annular Space/Abandonment Sealing Record</u> | | | | | |
| Plug ID: | | 1007859951 | | | |
| Layer: | | 1 | | | |
| Plug From: | | 0 | | | |
| Plug To: | | 1 | | | |
| Plug Depth UOM: | | m | | | |
| <u>Annular Space/Abandonment Sealing Record</u> | | | | | |
| Plug ID: | | 1007859952 | | | |
| Layer: | | 2 | | | |
| Plug From: | | 1 | | | |
| Plug To: | | 9 | | | |
| Plug Depth UOM: | | m | | | |
| <u>Annular Space/Abandonment Sealing Record</u> | | | | | |
| Plug ID: | | 1007859953 | | | |
| Layer: | | 3 | | | |
| Plug From: | | 9 | | | |
| Plug To: | | 20 | | | |

| Map Key | Number of Records | Direction/ Distance (m) | Elev/Diff (m) | Site | DB |
|---------|-------------------|----------------------------|------------------|------|----|
|---------|-------------------|----------------------------|------------------|------|----|

Plug Depth UOM: m

Method of Construction & Well Use

Method Construction ID: 1007861700
Method Construction Code: D
Method Construction: Direct Push
Other Method Construction:

Pipe Information

Pipe ID: 1007857303
Casing No: 0
Comment:
Alt Name:

Construction Record - Screen

Screen ID: 1007862719
Layer: 1
Slot: 10
Screen Top Depth: 10
Screen End Depth: 20
Screen Material: 5
Screen Depth UOM: m
Screen Diameter UOM:
Screen Diameter:

Results of Well Yield Testing

Pump Test ID: 1007863468
Pump Set At:
Static Level:
Final Level After Pumping:
Recommended Pump Depth:
Pumping Rate:
Flowing Rate:
Recommended Pump Rate:
Levels UOM: m
Rate UOM: LPM
Water State After Test Code:
Water State After Test:
Pumping Test Method: 0
Pumping Duration HR:
Pumping Duration MIN:
Flowing:

Hole Diameter

Hole ID: 1007860997
Diameter: 4.5
Depth From: 0.0
Depth To: 20.0
Hole Depth UOM: m
Hole Diameter UOM: cm

| | | | | | |
|--------------------|---------|--------|--------------|------------------------------|------|
| 14 | 1 of 1 | E/47.6 | 105.2 / 0.31 | 650 Eagleson Rd Ottawa ON | WWIS |
| Well ID: | 7343356 | | | Data Entry Status: | |

| Map Key | Number of Records | Direction/ Distance (m) | Elev/Diff (m) | Site | DB |
|--|--------------------------|----------------------------|------------------|-------------------------|--------------------------------|
| Construction Date: | | | | Data Src: | |
| Primary Water Use: | Monitoring and Test Hole | | | Date Received: | 9/6/2019 |
| Sec. Water Use: | | | | Selected Flag: | True |
| Final Well Status: | Monitoring and Test Hole | | | Abandonment Rec: | |
| Water Type: | | | | Contractor: | 7241 |
| Casing Material: | | | | Form Version: | 7 |
| Audit No: | Z317309 | | | Owner: | |
| Tag: | A274635 | | | Street Name: | 650 Eagleson Rd |
| Construction Method: | | | | County: | OTTAWA |
| Elevation (m): | | | | Municipality: | GOULBOURN TOWNSHIP |
| Elevation Reliability: | | | | Site Info: | |
| Depth to Bedrock: | | | | Lot: | |
| Well Depth: | | | | Concession: | |
| Overburden/Bedrock: | | | | Concession Name: | |
| Pump Rate: | | | | Easting NAD83: | |
| Static Water Level: | | | | Northing NAD83: | |
| Flowing (Y/N): | | | | Zone: | |
| Flow Rate: | | | | UTM Reliability: | |
| Clear/Cloudy: | | | | | |
| PDF URL (Map): | | | | | |
| <u>Additional Detail(s) (Map)</u> | | | | | |
| Well Completed Date: | 2019/07/19 | | | | |
| Year Completed: | 2019 | | | | |
| Depth (m): | 20 | | | | |
| Latitude: | 45.2880020285085 | | | | |
| Longitude: | -75.8691723566592 | | | | |
| Path: | | | | | |
| <u>Bore Hole Information</u> | | | | | |
| Bore Hole ID: | 1007662173 | | | Elevation: | |
| DP2BR: | | | | Elevrc: | |
| Spatial Status: | | | | Zone: | 18 |
| Code OB: | | | | East83: | 431840.00 |
| Code OB Desc: | | | | North83: | 5015312.00 |
| Open Hole: | | | | Org CS: | UTM83 |
| Cluster Kind: | | | | UTMRC: | 4 |
| Date Completed: | 19-Jul-2019 00:00:00 | | | UTMRC Desc: | margin of error : 30 m - 100 m |
| Remarks: | | | | Location Method: | wwr |
| Elevrc Desc: | | | | | |
| Location Source Date: | | | | | |
| Improvement Location Source: | | | | | |
| Improvement Location Method: | | | | | |
| Source Revision Comment: | | | | | |
| Supplier Comment: | | | | | |
| <u>Overburden and Bedrock</u> | | | | | |
| <u>Materials Interval</u> | | | | | |
| Formation ID: | 1007858593 | | | | |
| Layer: | 1 | | | | |
| Color: | 6 | | | | |
| General Color: | BROWN | | | | |
| Mat1: | 01 | | | | |
| Most Common Material: | FILL | | | | |
| Mat2: | 28 | | | | |
| Mat2 Desc: | SAND | | | | |
| Mat3: | 11 | | | | |
| Mat3 Desc: | GRAVEL | | | | |
| Formation Top Depth: | 0.0 | | | | |

| Map Key | Number of Records | Direction/ Distance (m) | Elev/Diff (m) | Site | DB |
|---|--------------------------|------------------------------------|--------------------------|-------------|-----------|
| Formation End Depth: | | 2.0 | | | |
| Formation End Depth UOM: | | m | | | |
| <u>Overburden and Bedrock Materials Interval</u> | | | | | |
| Formation ID: | | 1007858594 | | | |
| Layer: | | 2 | | | |
| Color: | | 6 | | | |
| General Color: | | BROWN | | | |
| Mat1: | | 28 | | | |
| Most Common Material: | | SAND | | | |
| Mat2: | | 06 | | | |
| Mat2 Desc: | | SILT | | | |
| Mat3: | | 85 | | | |
| Mat3 Desc: | | SOFT | | | |
| Formation Top Depth: | | 2.0 | | | |
| Formation End Depth: | | 10.0 | | | |
| Formation End Depth UOM: | | m | | | |
| <u>Overburden and Bedrock Materials Interval</u> | | | | | |
| Formation ID: | | 1007858595 | | | |
| Layer: | | 3 | | | |
| Color: | | 2 | | | |
| General Color: | | GREY | | | |
| Mat1: | | 28 | | | |
| Most Common Material: | | SAND | | | |
| Mat2: | | 06 | | | |
| Mat2 Desc: | | SILT | | | |
| Mat3: | | 85 | | | |
| Mat3 Desc: | | SOFT | | | |
| Formation Top Depth: | | 10.0 | | | |
| Formation End Depth: | | 20.0 | | | |
| Formation End Depth UOM: | | m | | | |
| <u>Annular Space/Abandonment Sealing Record</u> | | | | | |
| Plug ID: | | 1007859950 | | | |
| Layer: | | 1 | | | |
| Plug From: | | 0 | | | |
| Plug To: | | 1 | | | |
| Plug Depth UOM: | | m | | | |
| <u>Annular Space/Abandonment Sealing Record</u> | | | | | |
| Plug ID: | | 1007859949 | | | |
| Layer: | | 3 | | | |
| Plug From: | | 9 | | | |
| Plug To: | | 20 | | | |
| Plug Depth UOM: | | m | | | |
| <u>Annular Space/Abandonment Sealing Record</u> | | | | | |
| Plug ID: | | 1007859948 | | | |
| Layer: | | 2 | | | |
| Plug From: | | 1 | | | |
| Plug To: | | 9 | | | |

| Map Key | Number of Records | Direction/ Distance (m) | Elev/Diff (m) | Site | DB |
|---------|-------------------|----------------------------|------------------|------|----|
|---------|-------------------|----------------------------|------------------|------|----|

Plug Depth UOM: m

Method of Construction & Well Use

Method Construction ID: 1007861697
 Method Construction Code: D
 Method Construction: Direct Push
 Other Method Construction:

Pipe Information

Pipe ID: 1007857302
 Casing No: 0
 Comment:
 Alt Name:

Construction Record - Screen

Screen ID: 1007862718
 Layer: 1
 Slot: 10
 Screen Top Depth: 10
 Screen End Depth: 20
 Screen Material: 5
 Screen Depth UOM: m
 Screen Diameter UOM:
 Screen Diameter:

Results of Well Yield Testing

Pump Test ID: 1007863467
 Pump Set At:
 Static Level:
 Final Level After Pumping:
 Recommended Pump Depth:
 Pumping Rate:
 Flowing Rate:
 Recommended Pump Rate:
 Levels UOM: m
 Rate UOM: LPM
 Water State After Test Code:
 Water State After Test:
 Pumping Test Method: 0
 Pumping Duration HR:
 Pumping Duration MIN:
 Flowing:

Hole Diameter

Hole ID: 1007860996
 Diameter: 4.5
 Depth From: 0.0
 Depth To: 20.0
 Hole Depth UOM: m
 Hole Diameter UOM: cm

| | | | | | |
|--------------------|--------|--------|--------------|------------------------------|------|
| 15 | 1 of 1 | E/49.9 | 105.9 / 1.03 | 650 Eagleson Rd Ottawa ON | WWIS |
|--------------------|--------|--------|--------------|------------------------------|------|

Well ID: 7343355 Data Entry Status:

| Map Key | Number of Records | Direction/ Distance (m) | Elev/Diff (m) | Site | DB |
|-------------------------------|--------------------------|-------------------------|---------------|-------------------------|--------------------|
| Construction Date: | | | | Data Src: | |
| Primary Water Use: | Monitoring and Test Hole | | | Date Received: | 9/6/2019 |
| Sec. Water Use: | | | | Selected Flag: | True |
| Final Well Status: | Monitoring and Test Hole | | | Abandonment Rec: | |
| Water Type: | | | | Contractor: | 7241 |
| Casing Material: | | | | Form Version: | 7 |
| Audit No: | Z317308 | | | Owner: | |
| Tag: | A274636 | | | Street Name: | 650 Eagleson Rd |
| Construction Method: | | | | County: | OTTAWA |
| Elevation (m): | | | | Municipality: | GOULBOURN TOWNSHIP |
| Elevation Reliability: | | | | Site Info: | |
| Depth to Bedrock: | | | | Lot: | |
| Well Depth: | | | | Concession: | |
| Overburden/Bedrock: | | | | Concession Name: | |
| Pump Rate: | | | | Easting NAD83: | |
| Static Water Level: | | | | Northing NAD83: | |
| Flowing (Y/N): | | | | Zone: | |
| Flow Rate: | | | | UTM Reliability: | |
| Clear/Cloudy: | | | | | |

PDF URL (Map):

Additional Detail(s) (Map)

Well Completed Date: 2019/07/19
Year Completed: 2019
Depth (m): 20
Latitude: 45.288056031111
Longitude: -75.8691731814653
Path:

Bore Hole Information

| | | | |
|-------------------------------------|----------------------|-------------------------|--------------------------------|
| Bore Hole ID: | 1007662167 | Elevation: | |
| DP2BR: | | Elevrc: | |
| Spatial Status: | | Zone: | 18 |
| Code OB: | | East83: | 431840.00 |
| Code OB Desc: | | North83: | 5015318.00 |
| Open Hole: | | Org CS: | UTM83 |
| Cluster Kind: | | UTMRC: | 4 |
| Date Completed: | 19-Jul-2019 00:00:00 | UTMRC Desc: | margin of error : 30 m - 100 m |
| Remarks: | | Location Method: | wwr |
| Elevrc Desc: | | | |
| Location Source Date: | | | |
| Improvement Location Source: | | | |
| Improvement Location Method: | | | |
| Source Revision Comment: | | | |
| Supplier Comment: | | | |

Overburden and Bedrock

Materials Interval

Formation ID: 1007858590
Layer: 1
Color: 6
General Color: BROWN
Mat1: 01
Most Common Material: FILL
Mat2: 28
Mat2 Desc: SAND
Mat3: 11
Mat3 Desc: GRAVEL
Formation Top Depth: 0.0

| Map Key | Number of Records | Direction/ Distance (m) | Elev/Diff (m) | Site | DB |
|---|--------------------------|------------------------------------|--------------------------|-------------|-----------|
| Formation End Depth: | | 2.0 | | | |
| Formation End Depth UOM: | | m | | | |
| <u>Overburden and Bedrock Materials Interval</u> | | | | | |
| Formation ID: | | 1007858592 | | | |
| Layer: | | 3 | | | |
| Color: | | 2 | | | |
| General Color: | | GREY | | | |
| Mat1: | | 28 | | | |
| Most Common Material: | | SAND | | | |
| Mat2: | | 06 | | | |
| Mat2 Desc: | | SILT | | | |
| Mat3: | | 85 | | | |
| Mat3 Desc: | | SOFT | | | |
| Formation Top Depth: | | 10.0 | | | |
| Formation End Depth: | | 20.0 | | | |
| Formation End Depth UOM: | | m | | | |
| <u>Overburden and Bedrock Materials Interval</u> | | | | | |
| Formation ID: | | 1007858591 | | | |
| Layer: | | 2 | | | |
| Color: | | 6 | | | |
| General Color: | | BROWN | | | |
| Mat1: | | 28 | | | |
| Most Common Material: | | SAND | | | |
| Mat2: | | 06 | | | |
| Mat2 Desc: | | SILT | | | |
| Mat3: | | 85 | | | |
| Mat3 Desc: | | SOFT | | | |
| Formation Top Depth: | | 2.0 | | | |
| Formation End Depth: | | 10.0 | | | |
| Formation End Depth UOM: | | m | | | |
| <u>Annular Space/Abandonment Sealing Record</u> | | | | | |
| Plug ID: | | 1007859947 | | | |
| Layer: | | 2 | | | |
| Plug From: | | 1 | | | |
| Plug To: | | 9 | | | |
| Plug Depth UOM: | | m | | | |
| <u>Annular Space/Abandonment Sealing Record</u> | | | | | |
| Plug ID: | | 1007859946 | | | |
| Layer: | | 1 | | | |
| Plug From: | | 0 | | | |
| Plug To: | | 1 | | | |
| Plug Depth UOM: | | m | | | |
| <u>Annular Space/Abandonment Sealing Record</u> | | | | | |
| Plug ID: | | 1007859945 | | | |
| Layer: | | 3 | | | |
| Plug From: | | 9 | | | |
| Plug To: | | 20 | | | |

| Map Key | Number of Records | Direction/ Distance (m) | Elev/Diff (m) | Site | DB |
|---|--------------------------|------------------------------------|--------------------------|-------------|-----------|
| Plug Depth UOM: | | m | | | |
| <u>Method of Construction & Well Use</u> | | | | | |
| Method Construction ID: | | 1007861692 | | | |
| Method Construction Code: | | D | | | |
| Method Construction: | | Direct Push | | | |
| Other Method Construction: | | | | | |
| <u>Pipe Information</u> | | | | | |
| Pipe ID: | | 1007857301 | | | |
| Casing No: | | 0 | | | |
| Comment: | | | | | |
| Alt Name: | | | | | |
| <u>Construction Record - Screen</u> | | | | | |
| Screen ID: | | 1007862717 | | | |
| Layer: | | 1 | | | |
| Slot: | | 10 | | | |
| Screen Top Depth: | | 10 | | | |
| Screen End Depth: | | 20 | | | |
| Screen Material: | | 5 | | | |
| Screen Depth UOM: | | m | | | |
| Screen Diameter UOM: | | | | | |
| Screen Diameter: | | | | | |
| <u>Results of Well Yield Testing</u> | | | | | |
| Pump Test ID: | | 1007863466 | | | |
| Pump Set At: | | | | | |
| Static Level: | | | | | |
| Final Level After Pumping: | | | | | |
| Recommended Pump Depth: | | | | | |
| Pumping Rate: | | | | | |
| Flowing Rate: | | | | | |
| Recommended Pump Rate: | | | | | |
| Levels UOM: | | m | | | |
| Rate UOM: | | LPM | | | |
| Water State After Test Code: | | | | | |
| Water State After Test: | | | | | |
| Pumping Test Method: | | 0 | | | |
| Pumping Duration HR: | | | | | |
| Pumping Duration MIN: | | | | | |
| Flowing: | | | | | |
| <u>Hole Diameter</u> | | | | | |
| Hole ID: | | 1007860995 | | | |
| Diameter: | | 4.5 | | | |
| Depth From: | | 0.0 | | | |
| Depth To: | | 20.0 | | | |
| Hole Depth UOM: | | m | | | |
| Hole Diameter UOM: | | cm | | | |

| | | | | | |
|--------------------|-------------|------------------------------|--------------|---|-----|
| 16 | 1 of 1 | NW/50.8 | 106.0 / 1.12 | 65 Denzil Doyle Crt Ottawa ON K2M2G8 | EHS |
| Order No: | 20130719031 | Nearest Intersection: | | | |

| Map Key | Number of Records | Direction/ Distance (m) | Elev/Diff (m) | Site | DB |
|--|-------------------|----------------------------|------------------|--|-----|
| Status: C Report Type: Standard Select Report Report Date: 25-JUL-13 Date Received: 19-JUL-13 Previous Site Name: Lot/Building Size: Additional Info Ordered: Fire Insur. Maps and/or Site Plans; Title Searches; City Directory | | | | | |
| 17 | 1 of 4 | WSW/51.7 | 103.9 / -1.00 | 115 Terence Mathews Crescent Ottawa (Kanata) ON | EHS |
| Order No: 20070212009 Status: C Report Type: CAN - Custom Report Report Date: 2/20/2007 Date Received: 2/12/2007 Previous Site Name: Lot/Building Size: Additional Info Ordered: | | | | | |
| Nearest Intersection: Denzil Doyle Court and Terence Mathews Crescent Municipality: Client Prov/State: ON Search Radius (km): 0.25 X: -75.872025 Y: 45.287415 | | | | | |
| 17 | 2 of 4 | WSW/51.7 | 103.9 / -1.00 | Brightwell Technologies Inc. 115 Terence Matthews Cres Kanata ON K2M 2B2 | SCT |
| Established: 01-AUG-00 Plant Size (ft²): Employment: | | | | | |
| --Details-- Description: Research and Development in the Physical, Engineering and Life Sciences SIC/NAICS Code: 541710 Description: Measuring, Medical and Controlling Devices Manufacturing SIC/NAICS Code: 334512 | | | | | |
| 17 | 3 of 4 | WSW/51.7 | 103.9 / -1.00 | Brightwell Technologies Inc. 115 Terence Matthews Crescent Ottawa K2M 2B2 CITY OF OTTAWA ON | EBR |
| EBR Registry No: 010-5657 Ministry Ref No: 8836-7N3MNX Notice Type: Instrument Decision Notice Stage: Notice Date: January 18, 2010 Proposal Date: January 13, 2009 Year: 2009 Instrument Type: (EPA s. 9) - Approval for discharge into the natural environment other than water (i.e. Air) Off Instrument Name: Posted By: Company Name: Brightwell Technologies Inc. Site Address: Location Other: Proponent Name: Proponent Address: 115 Terence Matthews Crescent, Ottawa Ontario, Canada K2M 2B2 Comment Period: URL: | | | | | |
| Decision Posted: Exception Posted: Section: Act 1: Act 2: Site Location Map: | | | | | |
| Site Location Details: | | | | | |

| Map Key | Number of Records | Direction/ Distance (m) | Elev/Diff (m) | Site | DB |
|---|-------------------|-------------------------------|------------------|--|-----|
| 115 Terence Matthews Crescent Ottawa K2M 2B2 CITY OF OTTAWA | | | | | |
| 17 | 4 of 4 | WSW/51.7 | 103.9 / -1.00 | Brightwell Technologies Inc. 115 Terence Matthews Cres Ottawa ON | CA |
| Certificate #: | | 7404-7ZMRTU | | | |
| Application Year: | | 2010 | | | |
| Issue Date: | | 1/12/2010 | | | |
| Approval Type: | | Air | | | |
| Status: | | Approved | | | |
| Application Type: | | | | | |
| Client Name: | | | | | |
| Client Address: | | | | | |
| Client City: | | | | | |
| Client Postal Code: | | | | | |
| Project Description: | | | | | |
| Contaminants: | | | | | |
| Emission Control: | | | | | |
| 18 | 1 of 1 | NE/62.2 | 107.0 / 2.08 | 630 Eagleson Rd Ottawa ON K2M1H4 | EHS |
| Order No: | | 20140218042 | | Nearest Intersection: | |
| Status: | | C | | Municipality: Ottawa | |
| Report Type: | | Standard Report | | Client Prov/State: ON | |
| Report Date: | | 27-FEB-14 | | Search Radius (km): .26 | |
| Date Received: | | 18-FEB-14 | | X: -75.869446 | |
| Previous Site Name: | | | | Y: 45.288811 | |
| Lot/Building Size: | | 2.4 acre | | | |
| Additional Info Ordered: | | City Directory | | | |
| 19 | 1 of 2 | NE/70.3 | 107.0 / 2.08 | 630 Eagleson Rd Ottawa ON | EHS |
| Order No: | | 20130415041 | | Nearest Intersection: | |
| Status: | | C | | Municipality: | |
| Report Type: | | Custom Report | | Client Prov/State: ON | |
| Report Date: | | 22-APR-13 | | Search Radius (km): .25 | |
| Date Received: | | 15-APR-13 | | X: 0 | |
| Previous Site Name: | | | | Y: 0 | |
| Lot/Building Size: | | | | | |
| Additional Info Ordered: | | | | | |
| 19 | 2 of 2 | NE/70.3 | 107.0 / 2.08 | 630 Eagleson Road Kanata ON K2M 1H4 | EHS |
| Order No: | | 20190219165 | | Nearest Intersection: | |
| Status: | | C | | Municipality: | |
| Report Type: | | Standard Report | | Client Prov/State: ON | |
| Report Date: | | 21-FEB-19 | | Search Radius (km): .25 | |
| Date Received: | | 19-FEB-19 | | X: -75.869341 | |
| Previous Site Name: | | | | Y: 45.288822 | |
| Lot/Building Size: | | | | | |
| Additional Info Ordered: | | City Directory; Aerial Photos | | | |

| Map Key | Number of Records | Direction/ Distance (m) | Elev/Diff (m) | Site | DB |
|------------------------------|-------------------|--|------------------|--|------------------------------|
| 20 | 1 of 1 | NW/75.1 | 105.4 / 0.57 | CLINTAR LANDSCAPE MANAGEMENT SERVICES 65 DENZIL DOYLE CRT,,KANATA,ON,K2M 2G8, CA ON | PINC |
| Incident ID: | | | | Fuel Category: | Natural Gas |
| Incident No: | | 1948408 | | Health Impact: | |
| Incident Reported Dt: | | 9/23/2016 | | Environment Impact: | |
| Type: | | FS-Pipeline Incident | | Property Damage: | Yes |
| Status Code: | | | | Service Interrupt: | |
| Customer Acct Name: | | CLINTAR LANDSCAPE MANAGEMENT SERVICES | | Enforce Policy: | Yes |
| Incident Address: | | 65 DENZIL DOYLE CRT,,KANATA,ON,K2M 2G8,CA | | Public Relation: | |
| Tank Status: | | Pipeline Damage Reason Est | | Pipeline System: | |
| Task No: | | 6358461 | | Depth: | |
| Spills Action Centre: | | | | Pipe Material: | |
| Fuel Type: | | | | PSIG: | |
| Fuel Occurrence Tp: | | | | Attribute Category: | FS-Perform P-line Inc Invest |
| Date of Occurrence: | | | | Regulator Location: | |
| Occurrence Start Dt: | | 2016/09/28 | | Method Details: | E-mail |
| Operation Type: | | | | | |
| Pipeline Type: | | | | | |
| Regulator Type: | | | | | |
| Summary: | | 65 DENZIL DOYLE CRT, KANATA - PIPELINE HIT 1 1/4" | | | |
| Reported By: | | JEFF STILES - ENBRIDGE | | | |
| Affiliation: | | | | | |
| Occurrence Desc: | | | | | |
| Damage Reason: | | Facility was not located or marked | | | |
| Notes: | | | | | |
| 21 | 1 of 2 | NNE/83.0 | 106.9 / 2.00 | Habib Custom Woodwork Ltd. 600A Eagleson Rd Kanata ON K2M 1H4 | SCT |
| Established: | | 1975 | | | |
| Plant Size (ft²): | | 4000 | | | |
| Employment: | | 2 | | | |
| --Details-- | | | | | |
| Description: | | Wood Window and Door Manufacturing | | | |
| SIC/NAICS Code: | | 321911 | | | |
| Description: | | Other Millwork | | | |
| SIC/NAICS Code: | | 321919 | | | |
| Description: | | Wood Kitchen Cabinet and Counter Top Manufacturing | | | |
| SIC/NAICS Code: | | 337110 | | | |
| Description: | | Other Wood Household Furniture Manufacturing | | | |
| SIC/NAICS Code: | | 337123 | | | |
| Description: | | Showcase, Partition, Shelving and Locker Manufacturing | | | |
| SIC/NAICS Code: | | 337215 | | | |
| 21 | 2 of 2 | NNE/83.0 | 106.9 / 2.00 | HABIB CUSTOM WOODWORK LTD. 600 A EAGLESON RD KANATA ON K2M 1H4 | SCT |
| Established: | | 1975 | | | |

| Map Key | Number of Records | Direction/ Distance (m) | Elev/Diff (m) | Site | DB |
|--------------------------|-------------------|---|------------------|------|----|
| Plant Size (ft²): | | 4000 | | | |
| Employment: | | 3 | | | |
| --Details-- | | | | | |
| Description: | | MILLWORK | | | |
| SIC/NAICS Code: | | 2431 | | | |
| Description: | | WOOD KITCHEN CABINETS | | | |
| SIC/NAICS Code: | | 2434 | | | |
| Description: | | WOOD HOUSEHOLD FURNITURE, EXCEPT UPHOLSTERED | | | |
| SIC/NAICS Code: | | 2511 | | | |
| Description: | | WOOD OFFICE & STORE FIXTURES, PARTITIONS & SHELVING | | | |
| SIC/NAICS Code: | | 2541 | | | |

| | | | | | |
|---------------------------|---------|----------|--------------|---|--------|
| 22 | 1 of 11 | ESE/83.2 | 104.9 / 0.03 | RUSSELL MACDONALD PHARMACY INC. 680 EAGLESON RD KANATA ON K2M 2G9 | PES |
| Detail Licence No: | | | | Operator Box: | |
| Licence No: | | | | Operator Class: | |
| Status: | | | | Operator No: | |
| Approval Date: | | | | Operator Type: | Vendor |
| Report Source: | | | | Oper Area Code: | |
| Licence Type: | | | | Oper Phone No: | |
| Licence Type Code: | | | | Operator Ext: | |
| Licence Class: | | | | Operator Lot: | |
| Licence Control: | | | | Oper Concession: | |
| Latitude: | | | | Operator Region: | |
| Longitude: | | | | Operator District: | |
| Lot: | | | | Operator County: | |
| Concession: | | | | Op Municipality: | |
| Region: | | | | Post Office Box: | |
| District: | | | | MOE District: | |
| County: | | | | SWP Area Name: | |
| Trade Name: | | | | | |
| PDF Link: | | | | | |

| | | | | | |
|----------------------------|----------------|----------|--------------|---------------------------|----------------|
| 22 | 2 of 11 | ESE/83.2 | 104.9 / 0.03 | ON | BORE |
| Borehole ID: | 610581 | | | Inclin FLG: | No |
| OGF ID: | 215512094 | | | SP Status: | Initial Entry |
| Status: | | | | Surv Elev: | No |
| Type: | Borehole | | | Piezometer: | No |
| Use: | | | | Primary Name: | |
| Completion Date: | | | | Municipality: | |
| Static Water Level: | 7.6 | | | Lot: | |
| Primary Water Use: | | | | Township: | |
| Sec. Water Use: | | | | Latitude DD: | 45.287377 |
| Total Depth m: | -999 | | | Longitude DD: | -75.868389 |
| Depth Ref: | Ground Surface | | | UTM Zone: | 18 |
| Depth Elev: | | | | Easting: | 431901 |
| Drill Method: | | | | Northing: | 5015242 |
| Orig Ground Elev m: | 103 | | | Location Accuracy: | |
| Elev Reliabil Note: | | | | Accuracy: | Not Applicable |
| DEM Ground Elev m: | 102 | | | | |
| Concession: | | | | | |
| Location D: | | | | | |
| Survey D: | | | | | |

| Map Key | Number of Records | Direction/ Distance (m) | Elev/Diff (m) | Site | DB |
|---------|-------------------|----------------------------|------------------|------|----|
|---------|-------------------|----------------------------|------------------|------|----|

Comments:

Borehole Geology Stratum

| | | | |
|----------------------------------|--|----------------------------|--|
| Geology Stratum ID: | 218385932 | Mat Consistency: | |
| Top Depth: | 3.7 | Material Moisture: | |
| Bottom Depth: | 11.6 | Material Texture: | |
| Material Color: | | Non Geo Mat Type: | |
| Material 1: | Gravel | Geologic Formation: | |
| Material 2: | | Geologic Group: | |
| Material 3: | | Geologic Period: | |
| Material 4: | | Depositional Gen: | |
| Gsc Material Description: | | | |
| Stratum Description: | GRAVEL. | | |
| Geology Stratum ID: | 218385931 | Mat Consistency: | |
| Top Depth: | 0 | Material Moisture: | |
| Bottom Depth: | 3.7 | Material Texture: | |
| Material Color: | | Non Geo Mat Type: | |
| Material 1: | Clay | Geologic Formation: | |
| Material 2: | | Geologic Group: | |
| Material 3: | | Geologic Period: | |
| Material 4: | | Depositional Gen: | |
| Gsc Material Description: | | | |
| Stratum Description: | CLAY. | | |
| Geology Stratum ID: | 218385933 | Mat Consistency: | |
| Top Depth: | 11.6 | Material Moisture: | |
| Bottom Depth: | | Material Texture: | |
| Material Color: | | Non Geo Mat Type: | |
| Material 1: | Bedrock | Geologic Formation: | |
| Material 2: | Shale | Geologic Group: | |
| Material 3: | | Geologic Period: | |
| Material 4: | | Depositional Gen: | |
| Gsc Material Description: | | | |
| Stratum Description: | BEDROCK, SHALE. WATER STABLE AT 315.0 FEET. ITE. 0005000150ROCK. SEISMIC VELOCITY = 14000. | | |

Source

| | | | |
|------------------------|--|----------------------|------------------------|
| Source Type: | Data Survey | Source Appl: | Spatial/Tabular |
| Source Orig: | Geological Survey of Canada | Source Iden: | 1 |
| Source Date: | 1956-1972 | Scale or Res: | Varies |
| Confidence: | M | Horizontal: | NAD27 |
| Observatio: | | Verticalda: | Mean Average Sea Level |
| Source Name: | Urban Geology Automated Information System (UGAIS) | | |
| Source Details: | File: OTTAWA1.txt RecordID: 030890 NTS_Sheet: 31G05C | | |
| Confiden 1: | Reliable information but incomplete. | | |

Source List

| | | | |
|-----------------------------|--|--------------------------|-------------------------------|
| Source Identifier: | 1 | Horizontal Datum: | NAD27 |
| Source Type: | Data Survey | Vertical Datum: | Mean Average Sea Level |
| Source Date: | 1956-1972 | Projection Name: | Universal Transverse Mercator |
| Scale or Resolution: | Varies | | |
| Source Name: | Urban Geology Automated Information System (UGAIS) | | |
| Source Originators: | Geological Survey of Canada | | |

| | | | | | |
|--------------------|---------|----------|--------------|---|-----|
| 22 | 3 of 11 | ESE/83.2 | 104.9 / 0.03 | RUSSELL MACDONALD PHARMACY INC. 680 EAGLESON RD KANATA ON K2M 2G9 | PES |
|--------------------|---------|----------|--------------|---|-----|

Detail Licence No: Operator Box:

| Map Key | Number of Records | Direction/ Distance (m) | Elev/Diff (m) | Site | DB |
|--|-------------------|----------------------------|------------------|--|----|
| Licence No: Status: Approval Date: Report Source: Licence Type: Vendor Licence Type Code: Licence Class: Licence Control: Latitude: Longitude: Lot: Concession: Region: District: County: Trade Name: PDF Link: | | | | Operator Class: Operator No: Operator Type: Oper Area Code: Oper Phone No: Operator Ext: Operator Lot: Oper Concession: Operator Region: Operator District: Operator County: Op Municipality: Post Office Box: MOE District: SWP Area Name: | |

| | | | | | |
|--|---------|----------|--------------|--|-----|
| 22 | 4 of 11 | ESE/83.2 | 104.9 / 0.03 | RUSSELL MACDONALD PHARMACY INC. 680 EAGLESON RD KANATA ON K2M 2G9 | PES |
| Detail Licence No: 23-01-16170-0 Licence No: Status: Approval Date: Report Source: Licence Type: LIMITED Licence Type Code: Licence Class: Licence Control: Latitude: Longitude: Lot: Concession: Region: District: County: Trade Name: PDF Link: | | | | Operator Box: Operator Class: Operator No: Operator Type: Oper Area Code: Oper Phone No: Operator Ext: Operator Lot: Oper Concession: Operator Region: Operator District: Operator County: Op Municipality: Post Office Box: MOE District: SWP Area Name: | |

| | | | | | |
|--|---------|----------|--------------|--|-----|
| 22 | 5 of 11 | ESE/83.2 | 104.9 / 0.03 | RUSSELL MACDONALD PHARMACY INC. 680 EAGLESON RD KANATA ON K2M2G9 | PES |
| Detail Licence No: Licence No: 16170 Status: Approval Date: Report Source: Legacy Licenses (Excluding TS) Licence Type: Limited Vendor Licence Type Code: 23 Licence Class: 01 Licence Control: Latitude: Longitude: Lot: Concession: Region: District: County: Trade Name: | | | | Operator Box: Operator Class: Operator No: Operator Type: Oper Area Code: 613 Oper Phone No: 5994595 Operator Ext: Operator Lot: Oper Concession: Operator Region: Operator District: Operator County: Op Municipality: Post Office Box: MOE District: SWP Area Name: | |

| Map Key | Number of Records | Direction/ Distance (m) | Elev/Diff (m) | Site | DB |
|--------------------------|---------------------|----------------------------|------------------|---|---------------------|
| PDF Link: | | | | | |
| 22 | 6 of 11 | ESE/83.2 | 104.9 / 0.03 | Russell MacDonald Pharmacy Inc. 680 EAGLESON ROAD KANATA ON K2M 2G9 | GEN |
| Generator No: | ON8481062 | | | PO Box No: | |
| Status: | | | | Country: | Canada |
| Approval Years: | 2016 | | | Choice of Contact: | CO_ADMIN |
| Contam. Facility: | No | | | Co Admin: | NASTRAN NAJAFI-FARD |
| MHSW Facility: | No | | | Phone No Admin: | 4164931120 Ext.3218 |
| SIC Code: | 446110 | | | | |
| SIC Description: | 446110 | | | | |
| <u>Detail(s)</u> | | | | | |
| Waste Class: | 261 | | | | |
| Waste Class Desc: | PHARMACEUTICALS | | | | |
| Waste Class: | 312 | | | | |
| Waste Class Desc: | PATHOLOGICAL WASTES | | | | |
| 22 | 7 of 11 | ESE/83.2 | 104.9 / 0.03 | Russell MacDonald Pharmacy Inc. 680 EAGLESON ROAD KANATA ON K2M 2G9 | GEN |
| Generator No: | ON8481062 | | | PO Box No: | |
| Status: | | | | Country: | Canada |
| Approval Years: | 2015 | | | Choice of Contact: | CO_ADMIN |
| Contam. Facility: | No | | | Co Admin: | NASTRAN NAJAFI-FARD |
| MHSW Facility: | No | | | Phone No Admin: | 4164931120 Ext.3218 |
| SIC Code: | 446110 | | | | |
| SIC Description: | 446110 | | | | |
| <u>Detail(s)</u> | | | | | |
| Waste Class: | 312 | | | | |
| Waste Class Desc: | PATHOLOGICAL WASTES | | | | |
| Waste Class: | 261 | | | | |
| Waste Class Desc: | PHARMACEUTICALS | | | | |
| 22 | 8 of 11 | ESE/83.2 | 104.9 / 0.03 | Russell MacDonald Pharmacy Inc. 680 EAGLESON ROAD KANATA ON K2M 2G9 | GEN |
| Generator No: | ON8481062 | | | PO Box No: | |
| Status: | Registered | | | Country: | Canada |
| Approval Years: | As of Dec 2018 | | | Choice of Contact: | |
| Contam. Facility: | | | | Co Admin: | |
| MHSW Facility: | | | | Phone No Admin: | |
| SIC Code: | | | | | |
| SIC Description: | | | | | |
| <u>Detail(s)</u> | | | | | |
| Waste Class: | 261 A | | | | |
| Waste Class Desc: | Pharmaceuticals | | | | |
| Waste Class: | 312 P | | | | |

| Map Key | Number of Records | Direction/ Distance (m) | Elev/Diff (m) | Site | DB |
|---------------------------|--------------------------------|----------------------------|------------------|---|---------|
| Waste Class Desc: | | Pathological wastes | | | |
| 22 | 9 of 11 | ESE/83.2 | 104.9 / 0.03 | RUSSELL MACDONALD PHARMACY INC. 680 EAGLESON RD KANATA ON K2M2G9 | PES |
| Detail Licence No: | | | | Operator Box: | |
| Licence No: | 14372 | | | Operator Class: | |
| Status: | | | | Operator No: | |
| Approval Date: | | | | Operator Type: | |
| Report Source: | Legacy Licenses (Excluding TS) | | | Oper Area Code: | 613 |
| Licence Type: | Limited Vendor | | | Oper Phone No: | 5994595 |
| Licence Type Code: | 23 | | | Operator Ext: | |
| Licence Class: | 01 | | | Operator Lot: | |
| Licence Control: | | | | Oper Concession: | |
| Latitude: | | | | Operator Region: | |
| Longitude: | | | | Operator District: | |
| Lot: | | | | Operator County: | |
| Concession: | | | | Op Municipality: | |
| Region: | | | | Post Office Box: | |
| District: | | | | MOE District: | |
| County: | | | | SWP Area Name: | |
| Trade Name: | | | | | |
| PDF Link: | | | | | |
| 22 | 10 of 11 | ESE/83.2 | 104.9 / 0.03 | Russell MacDonald Pharmacy Inc. 680 EAGLESON ROAD KANATA ON K2M 2G9 | GEN |
| Generator No: | ON8481062 | | | PO Box No: | |
| Status: | Registered | | | Country: | Canada |
| Approval Years: | As of Jul 2020 | | | Choice of Contact: | |
| Contam. Facility: | | | | Co Admin: | |
| MHSW Facility: | | | | Phone No Admin: | |
| SIC Code: | | | | | |
| SIC Description: | | | | | |
| Detail(s) | | | | | |
| Waste Class: | 261 A | | | | |
| Waste Class Desc: | Pharmaceuticals | | | | |
| Waste Class: | 312 P | | | | |
| Waste Class Desc: | Pathological wastes | | | | |
| 22 | 11 of 11 | ESE/83.2 | 104.9 / 0.03 | Russell MacDonald Pharmacy Inc. 680 EAGLESON ROAD KANATA ON K2M 2G9 | GEN |
| Generator No: | ON8481062 | | | PO Box No: | |
| Status: | Registered | | | Country: | Canada |
| Approval Years: | As of Apr 2021 | | | Choice of Contact: | |
| Contam. Facility: | | | | Co Admin: | |
| MHSW Facility: | | | | Phone No Admin: | |
| SIC Code: | | | | | |
| SIC Description: | | | | | |
| Detail(s) | | | | | |
| Waste Class: | 312 P | | | | |
| Waste Class Desc: | Pathological wastes | | | | |

| Map Key | Number of Records | Direction/ Distance (m) | Elev/Diff (m) | Site | DB |
|--------------------------|-------------------|---|------------------|---|------------|
| Waste Class: | | 261 A | | | |
| Waste Class Desc: | | Pharmaceuticals | | | |
| 23 | 1 of 7 | SSW/83.3 | 102.9 / -1.97 | DYNASTY COMPONENTS INC. 1 TERENCE MATTHEWS CRES KANATA ON K2M 2G3 | SCT |
| Established: | | 1983 | | | |
| Plant Size (ft²): | | 0 | | | |
| Employment: | | 65 | | | |
| --Details-- | | | | | |
| Description: | | ELECTRONIC PARTS & EQUIPMENT, N.E.C. | | | |
| SIC/NAICS Code: | | 5065 | | | |
| 23 | 2 of 7 | SSW/83.3 | 102.9 / -1.97 | LOUIS ALBERT ASSOCIATES 1 Terence Matthews Cres Kanata ON K2M 2G3 | SCT |
| Established: | | 1968 | | | |
| Plant Size (ft²): | | 15000 | | | |
| Employment: | | 23 | | | |
| --Details-- | | | | | |
| Description: | | Computer and Peripheral Equipment Manufacturing | | | |
| SIC/NAICS Code: | | 334110 | | | |
| Description: | | Telephone Apparatus Manufacturing | | | |
| SIC/NAICS Code: | | 334210 | | | |
| Description: | | Radio and Television Broadcasting and Wireless Communications Equipment Manufacturing | | | |
| SIC/NAICS Code: | | 334220 | | | |
| Description: | | Semiconductor and Other Electronic Component Manufacturing | | | |
| SIC/NAICS Code: | | 334410 | | | |
| Description: | | Motor Vehicle Electrical and Electronic Equipment Manufacturing | | | |
| SIC/NAICS Code: | | 336320 | | | |
| Description: | | Software Publishers | | | |
| SIC/NAICS Code: | | 511210 | | | |
| 23 | 3 of 7 | SSW/83.3 | 102.9 / -1.97 | DCI Nextech 1 Terence Matthews Cres Kanata ON K2M 2G3 | SCT |
| Established: | | 1968 | | | |
| Plant Size (ft²): | | 15000 | | | |
| Employment: | | 23 | | | |
| 23 | 4 of 7 | SSW/83.3 | 102.9 / -1.97 | Menova Energy Inc. 1 Terence Matthews Cres Suite 200 Kanata ON K2M 2G3 | SCT |
| Established: | | 2004 | | | |
| Plant Size (ft²): | | | | | |
| Employment: | | | | | |

| Map Key | Number of Records | Direction/ Distance (m) | Elev/Diff (m) | Site | DB |
|------------------------|-------------------|--|------------------|------|----|
| --Details-- | | | | | |
| Description: | | Heating Equipment and Commercial Refrigeration Equipment Manufacturing | | | |
| SIC/NAICS Code: | | 333416 | | | |
| Description: | | All Other General-Purpose Machinery Manufacturing | | | |
| SIC/NAICS Code: | | 333990 | | | |
| Description: | | Engineering Services | | | |
| SIC/NAICS Code: | | 541330 | | | |

| | | | | | |
|---------------------------------|--------|---------------|---------------|---|-----|
| 23 | 5 of 7 | SSW/83.3 | 102.9 / -1.97 | 1 Terence Matthews Cres Ottawa ON K2M2G3 | EHS |
| Order No: | | 20150625004 | | Nearest Intersection: | |
| Status: | | C | | Municipality: | |
| Report Type: | | Custom Report | | Client Prov/State: ON | |
| Report Date: | | 30-JUN-15 | | Search Radius (km): .25 | |
| Date Received: | | 25-JUN-15 | | X: -75.871069 | |
| Previous Site Name: | | | | Y: 45.286633 | |
| Lot/Building Size: | | | | | |
| Additional Info Ordered: | | | | | |

| | | | | | |
|------------------------------|--------|---|---------------|--|------|
| 23 | 6 of 7 | SSW/83.3 | 102.9 / -1.97 | ENBRIDGE GAS INC 1 TERENCE MATTHEWS CR,,KANATA,ON,K2M 2G3,CA ON | PINC |
| Incident ID: | | | | | |
| Incident No: | | 2731614 | | Fuel Category: | |
| Incident Reported Dt: | | 12/2/2019 | | Health Impact: | |
| Type: | | FS-Pipeline Incident | | Environment Impact: | |
| Status Code: | | | | | |
| Customer Acct Name: | | ENBRIDGE GAS INC | | Property Damage: | |
| Incident Address: | | 1 TERENCE MATTHEWS CR,,KANATA,ON, K2M 2G3,CA | | Service Interrupt: | |
| Tank Status: | | Pipeline Damage Reason Est | | Enforce Policy: | |
| Task No: | | | | | |
| Spills Action Centre: | | | | | |
| Fuel Type: | | | | | |
| Fuel Occurrence Tp: | | | | | |
| Date of Occurrence: | | | | | |
| Occurrence Start Dt: | | | | | |
| Operation Type: | | | | | |
| Pipeline Type: | | | | | |
| Regulator Type: | | | | | |
| Summary: | | | | | |
| Reported By: | | | | | |
| Affiliation: | | | | | |
| Occurrence Desc: | | | | | |
| Damage Reason: | | | | | |
| Notes: | | | | | |

| | | | | | |
|---------------------|--------|---------------------|---------------|--|-----|
| 23 | 7 of 7 | SSW/83.3 | 102.9 / -1.97 | 1 Terence Matthews Crescent, Kanata Ottawa ON | SPL |
| Ref No: | | 1216-BJFP2F | | Discharger Report: | |
| Site No: | | NA | | Material Group: | |
| Incident Dt: | | 2019/12/01 | | Health/Env Conseq: 2 - Minor Environment | |
| Year: | | | | | |
| | | Client Type: | | | |

| Map Key | Number of Records | Direction/ Distance (m) | Elev/Diff (m) | Site | DB |
|------------------------------|---|-------------------------|---------------|------------------------------|-------------------------------------|
| Incident Cause: | | | | Sector Type: | Miscellaneous Industrial |
| Incident Event: | Leak/Break | | | Agency Involved: | |
| Contaminant Code: | 35 | | | Nearest Watercourse: | |
| Contaminant Name: | NATURAL GAS (METHANE) | | | Site Address: | 1 Terence Matthews Crescent, Kanata |
| Contaminant Limit 1: | | | | Site District Office: | Ottawa |
| Contam Limit Freq 1: | | | | Site Postal Code: | |
| Contaminant UN No 1: | 1075 | | | Site Region: | Eastern |
| Environment Impact: | | | | Site Municipality: | Ottawa |
| Nature of Impact: | | | | Site Lot: | |
| Receiving Medium: | | | | Site Conc: | |
| Receiving Env: | Air | | | Northing: | |
| MOE Response: | No | | | Easting: | |
| Dt MOE Arvl on Scn: | | | | Site Geo Ref Accu: | |
| MOE Reported Dt: | 2019/12/01 | | | Site Map Datum: | |
| Dt Document Closed: | | | | SAC Action Class: | Air Spills - Gases and Vapours |
| Incident Reason: | Operator/Human Error | | | Source Type: | Valve/Fitting/Piping |
| Site Name: | business<UNOFFICIAL> | | | | |
| Site County/District: | | | | | |
| Site Geo Ref Meth: | | | | | |
| Incident Summary: | TSSA FSB: 1" plastic service damaged; made safe | | | | |
| Contaminant Qty: | 0 other - see incident description | | | | |

| | | | | | |
|--------------------------|-----------------------------------|--------|---------------|--|-----|
| 24 | 1 of 6 | S/84.0 | 102.2 / -2.69 | JATOM SYSTEMS INC. 99 Michael Cowpland Kanata ON K2M 1X3 | GEN |
| Generator No: | ON7609340 | | | PO Box No: | |
| Status: | | | | Country: | |
| Approval Years: | 07,08 | | | Choice of Contact: | |
| Contam. Facility: | | | | Co Admin: | |
| MHSW Facility: | | | | Phone No Admin: | |
| SIC Code: | 334210 | | | | |
| SIC Description: | Telephone Apparatus Manufacturing | | | | |
| Detail(s) | | | | | |
| Waste Class: | 212 | | | | |
| Waste Class Desc: | ALIPHATIC SOLVENTS | | | | |
| Waste Class: | 241 | | | | |
| Waste Class Desc: | HALOGENATED SOLVENTS | | | | |

| | | | | | |
|--------------------------|-----------------------------------|--------|---------------|--|-----|
| 24 | 2 of 6 | S/84.0 | 102.2 / -2.69 | JATOM SYSTEMS INC. 99 Michael Cowpland Kanata ON K2M 1X3 | GEN |
| Generator No: | ON7609340 | | | PO Box No: | |
| Status: | | | | Country: | |
| Approval Years: | 2009 | | | Choice of Contact: | |
| Contam. Facility: | | | | Co Admin: | |
| MHSW Facility: | | | | Phone No Admin: | |
| SIC Code: | 334210, 425120 | | | | |
| SIC Description: | Telephone Apparatus Manufacturing | | | | |
| Detail(s) | | | | | |
| Waste Class: | 212 | | | | |
| Waste Class Desc: | ALIPHATIC SOLVENTS | | | | |
| Waste Class: | 241 | | | | |
| Waste Class Desc: | HALOGENATED SOLVENTS | | | | |

| Map Key | Number of Records | Direction/ Distance (m) | Elev/Diff (m) | Site | DB |
|---------------------------------|------------------------------------|----------------------------|------------------|--|-------------|
| 24 | 3 of 6 | S/84.0 | 102.2 / -2.69 | 99 Michael Cowpland Drive Kanata ON K2M 1X3 | EHS |
| Order No: | 20200212262 | | | Nearest Intersection: | |
| Status: | C | | | Municipality: | |
| Report Type: | Standard Report | | | Client Prov/State: | ON |
| Report Date: | 18-FEB-20 | | | Search Radius (km): | .25 |
| Date Received: | 12-FEB-20 | | | X: | -75.8705142 |
| Previous Site Name: | | | | Y: | 45.2863558 |
| Lot/Building Size: | | | | | |
| Additional Info Ordered: | Fire Insur. Maps and/or Site Plans | | | | |
| 24 | 4 of 6 | S/84.0 | 102.2 / -2.69 | 99 Michael Cowpland Drive Kanata ON K2M 1X3 | EHS |
| Order No: | 20200212262 | | | Nearest Intersection: | |
| Status: | C | | | Municipality: | |
| Report Type: | Standard Report | | | Client Prov/State: | ON |
| Report Date: | 18-FEB-20 | | | Search Radius (km): | .25 |
| Date Received: | 12-FEB-20 | | | X: | -75.8705142 |
| Previous Site Name: | | | | Y: | 45.2863558 |
| Lot/Building Size: | | | | | |
| Additional Info Ordered: | Fire Insur. Maps and/or Site Plans | | | | |
| 24 | 5 of 6 | S/84.0 | 102.2 / -2.69 | 99 Michael Cowpland Drive Kanata ON K2M 1X3 | EHS |
| Order No: | 20200212262 | | | Nearest Intersection: | |
| Status: | C | | | Municipality: | |
| Report Type: | Standard Report | | | Client Prov/State: | ON |
| Report Date: | 18-FEB-20 | | | Search Radius (km): | .25 |
| Date Received: | 12-FEB-20 | | | X: | -75.8705142 |
| Previous Site Name: | | | | Y: | 45.2863558 |
| Lot/Building Size: | | | | | |
| Additional Info Ordered: | Fire Insur. Maps and/or Site Plans | | | | |
| 24 | 6 of 6 | S/84.0 | 102.2 / -2.69 | 99 Michael Cowpland Drive Kanata ON K2M 1X3 | EHS |
| Order No: | 20200212262 | | | Nearest Intersection: | |
| Status: | C | | | Municipality: | |
| Report Type: | Standard Report | | | Client Prov/State: | ON |
| Report Date: | 18-FEB-20 | | | Search Radius (km): | .25 |
| Date Received: | 12-FEB-20 | | | X: | -75.8705142 |
| Previous Site Name: | | | | Y: | 45.2863558 |
| Lot/Building Size: | | | | | |
| Additional Info Ordered: | Fire Insur. Maps and/or Site Plans | | | | |
| 25 | 1 of 1 | WNW/84.8 | 105.4 / 0.57 | 65 Denzil Doyle Crt Ottawa ON K2M2G8 | EHS |
| Order No: | 20171101018 | | | Nearest Intersection: | |
| Status: | C | | | Municipality: | |
| Report Type: | Standard Report | | | Client Prov/State: | ON |
| Report Date: | 06-NOV-17 | | | Search Radius (km): | .25 |
| Date Received: | 01-NOV-17 | | | X: | -75.871848 |
| Previous Site Name: | | | | Y: | 45.288829 |
| Lot/Building Size: | | | | | |

| Map Key | Number of Records | Direction/ Distance (m) | Elev/Diff (m) | Site | DB |
|---------------------------------|-------------------|----------------------------|------------------|---|------|
| <i>Additional Info Ordered:</i> | | | | | |
| 26 | 1 of 21 | E/85.7 | 106.0 / 1.08 | 1029822 ONTARIO INC. 660 EAGLESON ROAD, SWM KANATA ON K2M 1H4 | CA |
| Certificate #: | | 3-0284-98- | | | |
| Application Year: | | 98 | | | |
| Issue Date: | | 4/30/1998 | | | |
| Approval Type: | | Municipal sewage | | | |
| Status: | | Approved | | | |
| Application Type: | | | | | |
| Client Name: | | | | | |
| Client Address: | | | | | |
| Client City: | | | | | |
| Client Postal Code: | | | | | |
| Project Description: | | | | | |
| Contaminants: | | | | | |
| Emission Control: | | | | | |
| 26 | 2 of 21 | E/85.7 | 106.0 / 1.08 | SUNYS PETROLEUM LTD 660 EAGLESON RD E 1/2 LOT 31 CON 10 KANATA ON | PRT |
| Location ID: | | 6722 | | | |
| Type: | | retail | | | |
| Expiry Date: | | 1993-01-31 | | | |
| Capacity (L): | | 2000 | | | |
| Licence #: | | 0076349182 | | | |
| 26 | 3 of 21 | E/85.7 | 106.0 / 1.08 | HAWKINS PETROL 660 EAGLESON RD E 1/2 LOT 31 CON 10 KANATA ON | PRT |
| Location ID: | | 6722 | | | |
| Type: | | retail | | | |
| Expiry Date: | | 1995-06-30 | | | |
| Capacity (L): | | 2000 | | | |
| Licence #: | | 0076421395 | | | |
| 26 | 4 of 21 | E/85.7 | 106.0 / 1.08 | HAWKINS PETROL 660 EAGLESON RD E 1/2 LOT 31 CON 10 KANATA ON | PRT |
| Location ID: | | 6722 | | | |
| Type: | | retail | | | |
| Expiry Date: | | 1995-09-30 | | | |
| Capacity (L): | | 81828 | | | |
| Licence #: | | 0054591001 | | | |
| 26 | 5 of 21 | E/85.7 | 106.0 / 1.08 | ESSO 1029822 ONTARIO INC C/O IAN HAWKINS 660 1/ EAGLESON RD E 1/2 LOT 31 CON 10 KANATA ON | FSTH |
| License Issue Date: | | 9/27/2002 | | | |
| Tank Status: | | Licensed | | | |
| Tank Status As Of: | | August 2007 | | | |

| Map Key | Number of Records | Direction/ Distance (m) | Elev/Diff (m) | Site | DB |
|------------------------------|-------------------|--|---------------------|--|-------------|
| Operation Type: | | Retail Fuel Outlet | | | |
| Facility Type: | | Gasoline Station - Split Serve | | | |
| --Details-- | | | | | |
| Status: | | Active | | | |
| Year of Installation: | | 1985 | | | |
| Corrosion Protection: | | | | | |
| Capacity: | | 35000 | | | |
| Tank Fuel Type: | | Liquid Fuel Single Wall UST - Gasoline | | | |
| Status: | | Active | | | |
| Year of Installation: | | 1985 | | | |
| Corrosion Protection: | | | | | |
| Capacity: | | 22500 | | | |
| Tank Fuel Type: | | Liquid Fuel Single Wall UST - Gasoline | | | |
| Status: | | Active | | | |
| Year of Installation: | | 1985 | | | |
| Corrosion Protection: | | | | | |
| Capacity: | | 22500 | | | |
| Tank Fuel Type: | | Liquid Fuel Single Wall UST - Gasoline | | | |
| 26 | 6 of 21 | <i>E/85.7</i> | <i>106.0 / 1.08</i> | ESSO 1029822 ONTARIO INC C/O IAN HAWKINS 660 1/ EAGLESON RD E 1/2 LOT 31 CON 10 KANATA ON K2M 1H4 | FSTH |
| License Issue Date: | | 9/27/2002 | | | |
| Tank Status: | | Pending Renewal (Expired) | | | |
| Tank Status As Of: | | December 2008 | | | |
| Operation Type: | | Retail Fuel Outlet | | | |
| Facility Type: | | Gasoline Station - Split Serve | | | |
| --Details-- | | | | | |
| Status: | | Active | | | |
| Year of Installation: | | 1985 | | | |
| Corrosion Protection: | | | | | |
| Capacity: | | 35000 | | | |
| Tank Fuel Type: | | Liquid Fuel Single Wall UST - Gasoline | | | |
| Status: | | Active | | | |
| Year of Installation: | | 1985 | | | |
| Corrosion Protection: | | | | | |
| Capacity: | | 22500 | | | |
| Tank Fuel Type: | | Liquid Fuel Single Wall UST - Gasoline | | | |
| Status: | | Active | | | |
| Year of Installation: | | 1985 | | | |
| Corrosion Protection: | | | | | |
| Capacity: | | 22500 | | | |
| Tank Fuel Type: | | Liquid Fuel Single Wall UST - Gasoline | | | |
| Status: | | Active | | | |
| Year of Installation: | | 1998 | | | |
| Corrosion Protection: | | | | | |
| Capacity: | | 115000 | | | |
| Tank Fuel Type: | | Liquid Fuel Single Wall UST - Gasoline | | | |
| Status: | | Active | | | |
| Year of Installation: | | 1998 | | | |
| Corrosion Protection: | | | | | |
| Capacity: | | 25000 | | | |
| Tank Fuel Type: | | Liquid Fuel Single Wall UST - Diesel | | | |

| Map Key | Number of Records | Direction/ Distance (m) | Elev/Diff (m) | Site | DB |
|--------------------|-------------------|-------------------------|---------------|--|------|
| 26 | 7 of 21 | E/85.7 | 106.0 / 1.08 | SUNYS PETROLEUM INC 660 1/ EAGLESON RD E 1/2 LOT 31 CON 10 KANATA ON | DTNK |

Delisted Expired Fuel Safety Facilities

Instance No: 9898510
 Status: EXPIRED
 Instance ID: 397871
 Instance Type: FS Facility
 Description: FS Propane Refill Cntr - Cylr Fill
 TSSA Program Area:
 Maximum Hazard Rank:
 Facility Type:
 Expired Date:
 Original Source: EXP
 Record Date: Up to Mar 2012

| | | | | | |
|--------------------|---------|--------|--------------|--|------|
| 26 | 8 of 21 | E/85.7 | 106.0 / 1.08 | ULTRAMAR 1029822 ONTARIO INC C/O IAN HAWKINS 660 1/ EAGLESON RD E 1/2 LOT 31 CON 10 KANATA ON | DTNK |
|--------------------|---------|--------|--------------|--|------|

Delisted Expired Fuel Safety Facilities

Instance No: 10797767
 Status: EXPIRED
 Instance ID: 39371
 Instance Type: FS Piping
 Description: FS Piping
 TSSA Program Area:
 Maximum Hazard Rank:
 Facility Type:
 Expired Date:
 Original Source: EXP
 Record Date: Up to Mar 2012

| | | | | | |
|--------------------|---------|--------|--------------|--|------|
| 26 | 9 of 21 | E/85.7 | 106.0 / 1.08 | ULTRAMAR 1029822 ONTARIO INC C/O IAN HAWKINS 660 1/ EAGLESON RD E 1/2 LOT 31 CON 10 KANATA ON | DTNK |
|--------------------|---------|--------|--------------|--|------|

Delisted Expired Fuel Safety Facilities

Instance No: 10797776
 Status: EXPIRED
 Instance ID: 41180
 Instance Type: FS Piping
 Description: FS Piping
 TSSA Program Area:
 Maximum Hazard Rank:
 Facility Type:
 Expired Date:

| Map Key | Number of Records | Direction/ Distance (m) | Elev/Diff (m) | Site | DB |
|---|-------------------|--------------------------------------|------------------|--|------|
| Original Source: | | EXP | | | |
| Record Date: | | Up to Mar 2012 | | | |
| 26 | 10 of 21 | E/85.7 | 106.0 / 1.08 | SUNYS PETROLEUM INC 660 1/ EAGLESON RD E 1/2 LOT 31 CON 10 KANATA ON | DTNK |
| <u>Delisted Expired Fuel Safety Facilities</u> | | | | | |
| Instance No: | | 10797785 | | | |
| Status: | | EXPIRED | | | |
| Instance ID: | | 41209 | | | |
| Instance Type: | | FS Propane Tank | | | |
| Description: | | FS Propane Tank | | | |
| TSSA Program Area: | | | | | |
| Maximum Hazard Rank: | | | | | |
| Facility Type: | | | | | |
| Expired Date: | | | | | |
| Original Source: | | EXP | | | |
| Record Date: | | Up to Mar 2012 | | | |
| 26 | 11 of 21 | E/85.7 | 106.0 / 1.08 | B & L AUTOMOTIVE LTD 660 EAGLESON RD KANATA K2M 1H4 ON CA 660 EAGLESON RD KANATA K2M 1H4 ON CA ON | FST |
| Instance No: | | 64446792 | | Manufacturer: NULL | |
| Status: | | Active | | Serial No: NULL | |
| Cont Name: | | | | Ulc Standard: NULL | |
| Instance Type: | | FS Liquid Fuel Tank | | Quantity: 1 | |
| Item: | | FS LIQUID FUEL TANK | | Unit of Measure: EA | |
| Item Description: | | FS Liquid Fuel Tank | | Fuel Type: Gasoline | |
| Tank Type: | | Double Wall UST | | Fuel Type2: NULL | |
| Install Date: | | 6/30/2009 | | Fuel Type3: NULL | |
| Install Year: | | 1998 | | Piping Steel: | |
| Years in Service: | | 1.8 | | Piping Galvanized: | |
| Model: | | NULL | | Tanks Single Wall St: | |
| Description: | | | | Piping Underground: | |
| Capacity: | | 25000 | | Num Underground: | |
| Tank Material: | | Fiberglass (FRP) | | Panam Related: NULL | |
| Corrosion Protect: | | Fiberglass | | Panam Venue: NULL | |
| Overfill Protect: | | | | | |
| Facility Type: | | FS Liquid Fuel Tank | | | |
| Parent Facility Type: | | FS Gasoline Station - Self Serve | | | |
| Facility Location: | | 660 EAGLESON RD KANATA K2M 1H4 ON CA | | | |
| Device Installed Location: | | 660 EAGLESON RD KANATA K2M 1H4 ON CA | | | |
| <u>Fuel Storage Tank Details</u> | | | | | |
| Owner Account Name: | | B & L AUTOMOTIVE LTD | | | |
| <u>Liquid Fuel Tank Details</u> | | | | | |
| Overfill Protection: | | NULL | | | |
| Owner Account Name: | | B & L AUTOMOTIVE LTD | | | |
| 26 | 12 of 21 | E/85.7 | 106.0 / 1.08 | B & L AUTOMOTIVE LTD 660 EAGLESON RD KANATA K2M 1H4 ON CA 660 EAGLESON RD KANATA K2M 1H4 ON CA | FST |

| Map Key | Number of Records | Direction/ Distance (m) | Elev/Diff (m) | Site | DB |
|---------|-------------------|-------------------------|---------------|------|----|
|---------|-------------------|-------------------------|---------------|------|----|

ON

Instance No: 64446793
Status: Active
Cont Name:
Instance Type: FS Liquid Fuel Tank
Item: FS LIQUID FUEL TANK
Item Description: FS Liquid Fuel Tank
Tank Type: Double Wall UST
Install Date: 6/30/2009
Install Year: 1998
Years in Service: 1.8
Model: NULL
Description:
Capacity: 29000
Tank Material: Fiberglass (FRP)
Corrosion Protect: Fiberglass
Overfill Protect:
Facility Type: FS Liquid Fuel Tank
Parent Facility Type: FS Gasoline Station - Self Serve
Facility Location: 660 EAGLESON RD KANATA K2M 1H4 ON CA
Device Installed Location: 660 EAGLESON RD KANATA K2M 1H4 ON CA

Manufacturer: NULL
Serial No: NULL
Ulc Standard: NULL
Quantity: 1
Unit of Measure: EA
Fuel Type: Gasoline
Fuel Type2: NULL
Fuel Type3: NULL
Piping Steel:
Piping Galvanized:
Tanks Single Wall St:
Piping Underground:
Num Underground:
Panam Related: NULL
Panam Venue: NULL

Fuel Storage Tank Details

Owner Account Name: B & L AUTOMOTIVE LTD

Liquid Fuel Tank Details

Overfill Protection: NULL
Owner Account Name: B & L AUTOMOTIVE LTD

| | | | | | |
|--------------------|----------|--------|--------------|--|-----|
| 26 | 13 of 21 | E/85.7 | 106.0 / 1.08 | B & L AUTOMOTIVE LTD 660 EAGLESON RD KANATA K2M 1H4 ON CA 660 EAGLESON RD KANATA K2M 1H4 ON CA ON | FST |
|--------------------|----------|--------|--------------|--|-----|

Instance No: 64446790
Status: Active
Cont Name:
Instance Type: FS Liquid Fuel Tank
Item: FS LIQUID FUEL TANK
Item Description: FS Liquid Fuel Tank
Tank Type: Double Wall UST
Install Date: 6/30/2009
Install Year: 1998
Years in Service: 1.8
Model: NULL
Description:
Capacity: 65000
Tank Material: Fiberglass (FRP)
Corrosion Protect: Fiberglass
Overfill Protect:
Facility Type: FS Liquid Fuel Tank
Parent Facility Type: FS Gasoline Station - Self Serve
Facility Location: 660 EAGLESON RD KANATA K2M 1H4 ON CA
Device Installed Location: 660 EAGLESON RD KANATA K2M 1H4 ON CA

Manufacturer: NULL
Serial No: NULL
Ulc Standard: NULL
Quantity: 1
Unit of Measure: EA
Fuel Type: Gasoline
Fuel Type2: NULL
Fuel Type3: NULL
Piping Steel:
Piping Galvanized:
Tanks Single Wall St:
Piping Underground:
Num Underground:
Panam Related: NULL
Panam Venue: NULL

Fuel Storage Tank Details

Owner Account Name: B & L AUTOMOTIVE LTD

| Map Key | Number of Records | Direction/ Distance (m) | Elev/Diff (m) | Site | DB |
|---------|-------------------|-------------------------|---------------|------|----|
|---------|-------------------|-------------------------|---------------|------|----|

Liquid Fuel Tank Details

Overfill Protection: NULL
 Owner Account Name: B & L AUTOMOTIVE LTD

[26](#) 14 of 21 E/85.7 106.0 / 1.08 B & L AUTOMOTIVE LTD
 660 EAGLESON RD KANATA K2M 1H4 ON CA
 660 EAGLESON RD KANATA K2M 1H4 ON CA
 ON FST

| | | | |
|-----------------------------------|--------------------------------------|------------------------------|--------|
| Instance No: | 11553707 | Manufacturer: | NULL |
| Status: | Active | Serial No: | NULL |
| Cont Name: | | Ulc Standard: | NULL |
| Instance Type: | FS Liquid Fuel Tank | Quantity: | 1 |
| Item: | FS LIQUID FUEL TANK | Unit of Measure: | EA |
| Item Description: | FS Liquid Fuel Tank | Fuel Type: | Diesel |
| Tank Type: | Double Wall UST | Fuel Type2: | NULL |
| Install Date: | 6/30/2009 | Fuel Type3: | NULL |
| Install Year: | 1998 | Piping Steel: | |
| Years in Service: | 1.8 | Piping Galvanized: | |
| Model: | NULL | Tanks Single Wall St: | |
| Description: | | Piping Underground: | |
| Capacity: | 25000 | Num Underground: | |
| Tank Material: | Fiberglass (FRP) | Panam Related: | NULL |
| Corrosion Protect: | Fiberglass | Panam Venue: | NULL |
| Overfill Protect: | | | |
| Facility Type: | FS Liquid Fuel Tank | | |
| Parent Facility Type: | FS Gasoline Station - Self Serve | | |
| Facility Location: | 660 EAGLESON RD KANATA K2M 1H4 ON CA | | |
| Device Installed Location: | 660 EAGLESON RD KANATA K2M 1H4 ON CA | | |

Fuel Storage Tank Details

Owner Account Name: B & L AUTOMOTIVE LTD

Liquid Fuel Tank Details

Overfill Protection: NULL
 Owner Account Name: B & L AUTOMOTIVE LTD

[26](#) 15 of 21 E/85.7 106.0 / 1.08 ULTRAMAR 1029822 ONTARIO INC C/O IAN
 HAWKINS
 660 1/ EAGLESON RD E 1/2 LOT 31 CON 10
 KANATA K2M 1H4 ON CA
 ON EXP

| | | | |
|------------------------------|--|-----------------------------|------|
| Instance No: | 10797736 | Model: | NULL |
| Status: | EXPIRED | Quantity: | 1 |
| Instance ID: | | Unit of Measure: | EA |
| Instance Type: | | Fuel Type2: | NULL |
| Instance Creation Dt: | 7/19/2000 8:15:15 PM | Fuel Type3: | NULL |
| Instance Install Dt: | 6/30/2009 | Piping Steel: | |
| Item: | | Piping Galvanized: | |
| Item Description: | FS Liquid Fuel Tank | Tank Single Wall St: | |
| Facility Type: | FS LIQUID FUEL TANK | Piping Underground: | |
| Overfill Prot Type: | NULL | Tank Underground: | |
| Creation Date: | 7/5/2009 1:21:00 AM | Panam Related: | NULL |
| Expired Date: | | Panam Venue Nm: | NULL |
| Manufacturer: | NULL | | |
| Source: | FS Liquid Fuel Tank | | |
| Description: | U/G steel tanks and piping system replaced in 1998 | | |
| Serial No: | NULL | | |

| Map Key | Number of Records | Direction/ Distance (m) | Elev/Diff (m) | Site | DB |
|--|-------------------|----------------------------|------------------|--|----|
| Status: Cont Name: Instance Type: Item: FS LIQUID FUEL TANK Item Description: FS Liquid Fuel Tank Tank Type: Liquid Fuel Single Wall UST Install Date: 6/30/2009 Install Year: 1985 Years in Service: Model: NULL Description: Capacity: 22500 Tank Material: Steel Corrosion Protect: Overfill Protect: Facility Type: FS Liquid Fuel Tank Parent Facility Type: Facility Location: Device Installed Location: 660 1/ EAGLESON RD E 1/2 LOT 31 CON 10 KANATA K2M 1H4 ON CA | | | | Serial No: Ulc Standard: Quantity: Unit of Measure: Fuel Type: Gasoline Fuel Type2: NULL Fuel Type3: NULL Piping Steel: Piping Galvanized: Tanks Single Wall St: Piping Underground: Num Underground: Panam Related: Panam Venue: | |

Fuel Storage Tank Details

Owner Account Name: ULTRAMAR 1029822 ONTARIO INC C/O IAN HAWKINS

| | | | | | |
|--|----------|--------|--------------|---|-----|
| 26 | 19 of 21 | E/85.7 | 106.0 / 1.08 | 660 EAGLESON RD KANATA ON K2M 1H4 | FST |
| Instance No: 64612257 Status: Active Cont Name: Instance Type: Item: FS GASOLINE STATION - SELF SERVE Item Description: Tank Type: Install Date: Install Year: Years in Service: Model: Description: Capacity: Tank Material: Corrosion Protect: Overfill Protect: Facility Type: Parent Facility Type: Facility Location: Device Installed Location: | | | | Manufacturer: Serial No: Ulc Standard: Quantity: Unit of Measure: Fuel Type: Fuel Type2: Fuel Type3: Piping Steel: 0 Piping Galvanized: 0 Tanks Single Wall St: 0 Piping Underground: 4 Num Underground: 4 Panam Related: Panam Venue: | |

| | | | | | |
|--|----------|--------|--------------|--|-----|
| 26 | 20 of 21 | E/85.7 | 106.0 / 1.08 | ULTRAMAR 1029822 ONTARIO INC C/O IAN HAWKINS 660 1/ EAGLESON RD E 1/2 LOT 31 CON 10 KANATA K2M 1H4 ON CA ON | FST |
| Instance No: 10797745 Status: Cont Name: Instance Type: Item: FS LIQUID FUEL TANK Item Description: FS Liquid Fuel Tank Tank Type: Liquid Fuel Single Wall UST Install Date: 6/30/2009 Install Year: 1985 | | | | Manufacturer: Serial No: Ulc Standard: Quantity: Unit of Measure: Fuel Type: Diesel Fuel Type2: NULL Fuel Type3: NULL Piping Steel: | |

| Map Key | Number of Records | Direction/ Distance (m) | Elev/Diff (m) | Site | DB |
|-----------------------------------|-------------------|---|---------------|------------------------------|----|
| Years in Service: | | | | Piping Galvanized: | |
| Model: | NULL | | | Tanks Single Wall St: | |
| Description: | | | | Piping Underground: | |
| Capacity: | 22500 | | | Num Underground: | |
| Tank Material: | Steel | | | Panam Related: | |
| Corrosion Protect: | | | | Panam Venue: | |
| Overfill Protect: | | | | | |
| Facility Type: | | FS Liquid Fuel Tank | | | |
| Parent Facility Type: | | | | | |
| Facility Location: | | | | | |
| Device Installed Location: | | 660 1/ EAGLESON RD E 1/2 LOT 31 CON 10 KANATA K2M 1H4 ON CA | | | |

Fuel Storage Tank Details

Owner Account Name: ULTRAMAR 1029822 ONTARIO INC C/O IAN HAWKINS

| | | | | | |
|-----------------------------------|-----------------------------|---|--------------|---|----------|
| 26 | 21 of 21 | E/85.7 | 106.0 / 1.08 | ULTRAMAR 1029822 ONTARIO INC C/O IAN HAWKINS 660 1/ EAGLESON RD E 1/2 LOT 31 CON 10 KANATA K2M 1H4 ON CA ON | FST |
| Instance No: | 10797736 | | | Manufacturer: | |
| Status: | | | | Serial No: | |
| Cont Name: | | | | Ulc Standard: | |
| Instance Type: | | | | Quantity: | |
| Item: | FS LIQUID FUEL TANK | | | Unit of Measure: | |
| Item Description: | FS Liquid Fuel Tank | | | Fuel Type: | Gasoline |
| Tank Type: | Liquid Fuel Single Wall UST | | | Fuel Type2: | NULL |
| Install Date: | 6/30/2009 | | | Fuel Type3: | NULL |
| Install Year: | 1985 | | | Piping Steel: | |
| Years in Service: | | | | Piping Galvanized: | |
| Model: | NULL | | | Tanks Single Wall St: | |
| Description: | | | | Piping Underground: | |
| Capacity: | 35000 | | | Num Underground: | |
| Tank Material: | Steel | | | Panam Related: | |
| Corrosion Protect: | | | | Panam Venue: | |
| Overfill Protect: | | | | | |
| Facility Type: | | FS Liquid Fuel Tank | | | |
| Parent Facility Type: | | | | | |
| Facility Location: | | | | | |
| Device Installed Location: | | 660 1/ EAGLESON RD E 1/2 LOT 31 CON 10 KANATA K2M 1H4 ON CA | | | |

Fuel Storage Tank Details

Owner Account Name: ULTRAMAR 1029822 ONTARIO INC C/O IAN HAWKINS

| | | | | | |
|-----------------------------|---------------------------------|----------|---------------|---|-------------|
| 27 | 1 of 12 | WSW/85.7 | 103.9 / -0.97 | Hydro Ottawa Limited<UNOFFICIAL> 99 TERENCE MATTHEWS DR., KANATA<UNOFFICIAL> Ottawa ON | SPL |
| Ref No: | 3274-6RLP7Q | | | Discharger Report: | |
| Site No: | | | | Material Group: | Oils |
| Incident Dt: | 7/11/2006 | | | Health/Env Conseq: | |
| Year: | | | | Client Type: | |
| Incident Cause: | Valve / Fitting Leak Or Failure | | | Sector Type: | Transformer |
| Incident Event: | | | | Agency Involved: | |
| Contaminant Code: | 15 | | | Nearest Watercourse: | |
| Contaminant Name: | TRANSFORMER OIL (N.O.S.) | | | Site Address: | |
| Contaminant Limit 1: | | | | Site District Office: | Ottawa |
| Contam Limit Freq 1: | | | | Site Postal Code: | |
| Contaminant UN No 1: | | | | Site Region: | |

| Map Key | Number of Records | Direction/ Distance (m) | Elev/Diff (m) | Site | DB |
|------------------------------|---|----------------------------|------------------|----------------------------------|----|
| Environment Impact: | Possible | | | Site Municipality: Ottawa | |
| Nature of Impact: | Surface Water Pollution | | | Site Lot: | |
| Receiving Medium: | Water | | | Site Conc: | |
| Receiving Env: | | | | Northing: | |
| MOE Response: | | | | Easting: | |
| Dt MOE Arvl on Scn: | | | | Site Geo Ref Accu: | |
| MOE Reported Dt: | 7/11/2006 | | | Site Map Datum: | |
| Dt Document Closed: | | | | SAC Action Class: | |
| Incident Reason: | Equipment Failure | | | Source Type: | |
| Site Name: | | | | | |
| Site County/District: | | | | | |
| Site Geo Ref Meth: | | | | | |
| Incident Summary: | Hydro Ottawa: 20L transformer non-PCB oil to ground | | | | |
| Contaminant Qty: | 20 L | | | | |

| | | | | | |
|--------------------------|-----------------|----------|---------------|--|-----|
| 27 | 2 of 12 | WSW/85.7 | 103.9 / -0.97 | Brightwell Technologies Inc. 115 Terence Matthews Cres. Ottawa ON K2M 2B2 | GEN |
| Generator No: | ON8155690 | | | PO Box No: | |
| Status: | | | | Country: | |
| Approval Years: | 2010 | | | Choice of Contact: | |
| Contam. Facility: | | | | Co Admin: | |
| MHSW Facility: | | | | Phone No Admin: | |
| SIC Code: | 333314 | | | | |
| SIC Description: | | | | | |
| <u>Detail(s)</u> | | | | | |
| Waste Class: | 261 | | | | |
| Waste Class Desc: | PHARMACEUTICALS | | | | |

| | | | | | |
|--------------------------|-----------------|----------|---------------|---|-----|
| 27 | 3 of 12 | WSW/85.7 | 103.9 / -0.97 | ProteinSimple 115 Terence Matthews Cres. Ottawa ON K2M 2B2 | GEN |
| Generator No: | ON8155690 | | | PO Box No: | |
| Status: | | | | Country: | |
| Approval Years: | 2011 | | | Choice of Contact: | |
| Contam. Facility: | | | | Co Admin: | |
| MHSW Facility: | | | | Phone No Admin: | |
| SIC Code: | 333314 | | | | |
| SIC Description: | | | | | |
| <u>Detail(s)</u> | | | | | |
| Waste Class: | 261 | | | | |
| Waste Class Desc: | PHARMACEUTICALS | | | | |

| | | | | | |
|--------------------------|-----------|----------|---------------|---|-----|
| 27 | 4 of 12 | WSW/85.7 | 103.9 / -0.97 | ProteinSimple 115 Terence Matthews Cres. Ottawa ON K2M 2B2 | GEN |
| Generator No: | ON8155690 | | | PO Box No: | |
| Status: | | | | Country: | |
| Approval Years: | 2012 | | | Choice of Contact: | |
| Contam. Facility: | | | | Co Admin: | |
| MHSW Facility: | | | | Phone No Admin: | |
| SIC Code: | 333314 | | | | |
| SIC Description: | | | | | |

| Map Key | Number of Records | Direction/ Distance (m) | Elev/Diff (m) | Site | DB |
|--------------------------|---|------------------------------|------------------|--|--------------------|
| <u>Detail(s)</u> | | | | | |
| Waste Class: | | 261 | | | |
| Waste Class Desc: | | PHARMACEUTICALS | | | |
| 27 | 5 of 12 | WSW/85.7 | 103.9 / -0.97 | ProteinSimple 115 Terence Matthews Cres. Ottawa ON | GEN |
| Generator No: | ON8155690 | | | PO Box No: | |
| Status: | | | | Country: | |
| Approval Years: | 2013 | | | Choice of Contact: | |
| Contam. Facility: | | | | Co Admin: | |
| MHSW Facility: | | | | Phone No Admin: | |
| SIC Code: | 333314 | | | | |
| SIC Description: | | | | | |
| <u>Detail(s)</u> | | | | | |
| Waste Class: | | 261 | | | |
| Waste Class Desc: | | PHARMACEUTICALS | | | |
| 27 | 6 of 12 | WSW/85.7 | 103.9 / -0.97 | Brightwell Technologies Inc. 115 Terence Matthews Cres Ottawa ON K2M 2B2 | ECA |
| Approval No: | 7404-7ZMRTU | | | MOE District: | Ottawa |
| Approval Date: | 2010-01-12 | | | City: | |
| Status: | Approved | | | Longitude: | -75.872055 |
| Record Type: | ECA | | | Latitude: | 45.28719 |
| Link Source: | IDS | | | Geometry X: | |
| SWP Area Name: | Rideau Valley | | | Geometry Y: | |
| Approval Type: | ECA-AIR | | | | |
| Project Type: | AIR | | | | |
| Business Name: | Brightwell Technologies Inc. | | | | |
| Address: | 115 Terence Matthews Cres | | | | |
| Full Address: | | | | | |
| Full PDF Link: | https://www.accessenvironment.ene.gov.on.ca/instruments/8836-7N3MNX-14.pdf | | | | |
| 27 | 7 of 12 | WSW/85.7 | 103.9 / -0.97 | ProteinSimple 115 Terence Matthews Cres. Ottawa ON K2M 2B2 | GEN |
| Generator No: | ON8155690 | | | PO Box No: | |
| Status: | | | | Country: | Canada |
| Approval Years: | 2016 | | | Choice of Contact: | CO_ADMIN |
| Contam. Facility: | No | | | Co Admin: | Paul Leger |
| MHSW Facility: | No | | | Phone No Admin: | 6135917715 Ext.533 |
| SIC Code: | 333314 | | | | |
| SIC Description: | 333314 | | | | |
| <u>Detail(s)</u> | | | | | |
| Waste Class: | | 263 | | | |
| Waste Class Desc: | | ORGANIC LABORATORY CHEMICALS | | | |
| Waste Class: | | 261 | | | |
| Waste Class Desc: | | PHARMACEUTICALS | | | |
| Waste Class: | | 312 | | | |

| Map Key | Number of Records | Direction/ Distance (m) | Elev/Diff (m) | Site | DB |
|--------------------------|-------------------------------|----------------------------|------------------|--|--------------------|
| Waste Class Desc: | | PATHOLOGICAL WASTES | | | |
| 27 | 8 of 12 | WSW/85.7 | 103.9 / -0.97 | ProteinSimple 115 Terence Matthews Cres. Ottawa ON K2M 2B2 | GEN |
| Generator No: | ON8155690 | | | PO Box No: | |
| Status: | | | | Country: | Canada |
| Approval Years: | 2015 | | | Choice of Contact: | CO_ADMIN |
| Contam. Facility: | No | | | Co Admin: | Paul Leger |
| MHSW Facility: | No | | | Phone No Admin: | 6135917715 Ext.533 |
| SIC Code: | 333314 | | | | |
| SIC Description: | 333314 | | | | |
| <u>Detail(s)</u> | | | | | |
| Waste Class: | 312 | | | | |
| Waste Class Desc: | PATHOLOGICAL WASTES | | | | |
| Waste Class: | 261 | | | | |
| Waste Class Desc: | PHARMACEUTICALS | | | | |
| Waste Class: | | PATHOLOGICAL WASTES | | | |
| 27 | 9 of 12 | WSW/85.7 | 103.9 / -0.97 | ProteinSimple 115 Terence Matthews Cres. Ottawa ON K2M 2B2 | GEN |
| Generator No: | ON8155690 | | | PO Box No: | |
| Status: | | | | Country: | Canada |
| Approval Years: | 2014 | | | Choice of Contact: | CO_ADMIN |
| Contam. Facility: | No | | | Co Admin: | Paul Leger |
| MHSW Facility: | No | | | Phone No Admin: | 6135917715 Ext.533 |
| SIC Code: | 333314 | | | | |
| SIC Description: | 333314 | | | | |
| <u>Detail(s)</u> | | | | | |
| Waste Class: | 261 | | | | |
| Waste Class Desc: | PHARMACEUTICALS | | | | |
| Waste Class: | | PHARMACEUTICALS | | | |
| 27 | 10 of 12 | WSW/85.7 | 103.9 / -0.97 | ProteinSimple 115 Terence Matthews Cres. Ottawa ON K2M 2B2 | GEN |
| Generator No: | ON8155690 | | | PO Box No: | |
| Status: | Registered | | | Country: | Canada |
| Approval Years: | As of Dec 2018 | | | Choice of Contact: | |
| Contam. Facility: | | | | Co Admin: | |
| MHSW Facility: | | | | Phone No Admin: | |
| SIC Code: | | | | | |
| SIC Description: | | | | | |
| <u>Detail(s)</u> | | | | | |
| Waste Class: | 261 A | | | | |
| Waste Class Desc: | Pharmaceuticals | | | | |
| Waste Class: | 263 B | | | | |
| Waste Class Desc: | Misc. waste organic chemicals | | | | |
| Waste Class: | 312 P | | | | |
| Waste Class Desc: | Pathological wastes | | | | |

| Map Key | Number of Records | Direction/ Distance (m) | Elev/Diff (m) | Site | DB |
|--------------------------|-------------------------------|----------------------------|------------------|--|--------|
| 27 | 11 of 12 | WSW/85.7 | 103.9 / -0.97 | ProteinSimple 115 Terence Matthews Cres. Ottawa ON K2M 2B2 | GEN |
| Generator No: | ON8155690 | | | PO Box No: | |
| Status: | Registered | | | Country: | Canada |
| Approval Years: | As of Jul 2020 | | | Choice of Contact: | |
| Contam. Facility: | | | | Co Admin: | |
| MHSW Facility: | | | | Phone No Admin: | |
| SIC Code: | | | | | |
| SIC Description: | | | | | |
| <u>Detail(s)</u> | | | | | |
| Waste Class: | 312 P | | | | |
| Waste Class Desc: | Pathological wastes | | | | |
| Waste Class: | 261 A | | | | |
| Waste Class Desc: | Pharmaceuticals | | | | |
| Waste Class: | 263 B | | | | |
| Waste Class Desc: | Misc. waste organic chemicals | | | | |
| 27 | 12 of 12 | WSW/85.7 | 103.9 / -0.97 | ProteinSimple 115 Terence Matthews Cres. Ottawa ON K2M 2B2 | GEN |
| Generator No: | ON8155690 | | | PO Box No: | |
| Status: | Registered | | | Country: | Canada |
| Approval Years: | As of Apr 2021 | | | Choice of Contact: | |
| Contam. Facility: | | | | Co Admin: | |
| MHSW Facility: | | | | Phone No Admin: | |
| SIC Code: | | | | | |
| SIC Description: | | | | | |
| <u>Detail(s)</u> | | | | | |
| Waste Class: | 263 B | | | | |
| Waste Class Desc: | Misc. waste organic chemicals | | | | |
| Waste Class: | 312 P | | | | |
| Waste Class Desc: | Pathological wastes | | | | |
| Waste Class: | 261 A | | | | |
| Waste Class Desc: | Pharmaceuticals | | | | |
| 28 | 1 of 15 | NNE/89.2 | 107.9 / 3.02 | KELLY FUNERAL HOMES 580 EAGLESON ROAD KANATA ON K2M 1H4 | GEN |
| Generator No: | ONF030100 | | | PO Box No: | |
| Status: | | | | Country: | |
| Approval Years: | 88,89,90,00,01 | | | Choice of Contact: | |
| Contam. Facility: | | | | Co Admin: | |
| MHSW Facility: | | | | Phone No Admin: | |
| SIC Code: | 9731 | | | | |
| SIC Description: | FUNERAL HOMES | | | | |
| <u>Detail(s)</u> | | | | | |

| Map Key | Number of Records | Direction/ Distance (m) | Elev/Diff (m) | Site | DB |
|---------------------------------|-------------------------|----------------------------|------------------|--|------------|
| Waste Class: | | 312 | | | |
| Waste Class Desc: | | PATHOLOGICAL WASTES | | | |
| 28 | 2 of 15 | NNE/89.2 | 107.9 / 3.02 | KELLY FUNERAL HOMES 44-301 580 EAGLESON ROAD KANATA ON K2M 1H4 | GEN |
| Generator No: | ONF030100 | | | PO Box No: | |
| Status: | | | | Country: | |
| Approval Years: | 92,93,94,95,96,97,98,99 | | | Choice of Contact: | |
| Contam. Facility: | | | | Co Admin: | |
| MHSW Facility: | | | | Phone No Admin: | |
| SIC Code: | 9731 | | | | |
| SIC Description: | FUNERAL HOMES | | | | |
| Detail(s) | | | | | |
| Waste Class: | | 312 | | | |
| Waste Class Desc: | | PATHOLOGICAL WASTES | | | |
| 28 | 3 of 15 | NNE/89.2 | 107.9 / 3.02 | KELLY FUNERAL HOME 580 EAGLESON ROAD KANATA ON K2M 1H4 | GEN |
| Generator No: | ONF030100 | | | PO Box No: | |
| Status: | | | | Country: | |
| Approval Years: | 02,03,04,05,06,07,08 | | | Choice of Contact: | |
| Contam. Facility: | | | | Co Admin: | |
| MHSW Facility: | | | | Phone No Admin: | |
| SIC Code: | | | | | |
| SIC Description: | | | | | |
| Detail(s) | | | | | |
| Waste Class: | | 312 | | | |
| Waste Class Desc: | | PATHOLOGICAL WASTES | | | |
| 28 | 4 of 15 | NNE/89.2 | 107.9 / 3.02 | 580 Eagleson Road Ottawa ON | EHS |
| Order No: | 20050913017 | | | Nearest Intersection: | |
| Status: | C | | | Municipality: | |
| Report Type: | Complete Report | | | Client Prov/State: | ON |
| Report Date: | 9/19/2005 | | | Search Radius (km): | 0.25 |
| Date Received: | 9/13/2005 | | | X: | -75.870255 |
| Previous Site Name: | | | | Y: | 45.291152 |
| Lot/Building Size: | | | | | |
| Additional Info Ordered: | | | | | |
| 28 | 5 of 15 | NNE/89.2 | 107.9 / 3.02 | KELLY FUNERAL HOME 580 Eagleson Road Kanata ON K2M 1H4 | GEN |
| Generator No: | ONF030100 | | | PO Box No: | |
| Status: | | | | Country: | |
| Approval Years: | 2009 | | | Choice of Contact: | |
| Contam. Facility: | | | | Co Admin: | |
| MHSW Facility: | | | | Phone No Admin: | |
| SIC Code: | 812210 | | | | |
| SIC Description: | Funeral Homes | | | | |

| Map Key | Number of Records | Direction/ Distance (m) | Elev/Diff (m) | Site | DB |
|---------------------------|-------------------|----------------------------|------------------|--|-----|
| <u>Detail(s)</u> | | | | | |
| Waste Class: | | 312 | | | |
| Waste Class Desc: | | PATHOLOGICAL WASTES | | | |
| <u>28</u> | 6 of 15 | NNE/89.2 | 107.9 / 3.02 | KELLY FUNERAL HOME 580 Eagleson Road Kanata ON K2M 1H4 | GEN |
| Generator No: | ONF030100 | | | PO Box No: | |
| Status: | | | | Country: | |
| Approval Years: | 2010 | | | Choice of Contact: | |
| Contam. Facility: | | | | Co Admin: | |
| MHSW Facility: | | | | Phone No Admin: | |
| SIC Code: | 812210 | | | | |
| SIC Description: | Funeral Homes | | | | |
| <u>Detail(s)</u> | | | | | |
| Waste Class: | | 312 | | | |
| Waste Class Desc: | | PATHOLOGICAL WASTES | | | |
| <u>28</u> | 7 of 15 | NNE/89.2 | 107.9 / 3.02 | KELLY FUNERAL HOME 580 Eagleson Road Kanata ON K2M 1H4 | GEN |
| Generator No: | ONF030100 | | | PO Box No: | |
| Status: | | | | Country: | |
| Approval Years: | 2011 | | | Choice of Contact: | |
| Contam. Facility: | | | | Co Admin: | |
| MHSW Facility: | | | | Phone No Admin: | |
| SIC Code: | 812210 | | | | |
| SIC Description: | Funeral Homes | | | | |
| <u>Detail(s)</u> | | | | | |
| Waste Class: | | 312 | | | |
| Waste Class Desc: | | PATHOLOGICAL WASTES | | | |
| <u>28</u> | 8 of 15 | NNE/89.2 | 107.9 / 3.02 | KELLY FUNERAL HOME 580 Eagleson Road Kanata ON K2M 1H4 | GEN |
| Generator No: | ONF030100 | | | PO Box No: | |
| Status: | | | | Country: | |
| Approval Years: | 2012 | | | Choice of Contact: | |
| Contam. Facility: | | | | Co Admin: | |
| MHSW Facility: | | | | Phone No Admin: | |
| SIC Code: | 812210 | | | | |
| SIC Description: | Funeral Homes | | | | |
| <u>Detail(s)</u> | | | | | |
| Waste Class: | | 312 | | | |
| Waste Class Desc: | | PATHOLOGICAL WASTES | | | |
| <u>28</u> | 9 of 15 | NNE/89.2 | 107.9 / 3.02 | KELLY FUNERAL HOME 580 Eagleson Road | GEN |

| Map Key | Number of Records | Direction/ Distance (m) | Elev/Diff (m) | Site | DB |
|---------------------------|-------------------|----------------------------|---------------------|---|-------------------|
| <i>Kanata ON</i> | | | | | |
| Generator No: | ONF030100 | | | PO Box No: | |
| Status: | | | | Country: | |
| Approval Years: | 2013 | | | Choice of Contact: | |
| Contam. Facility: | | | | Co Admin: | |
| MHSW Facility: | | | | Phone No Admin: | |
| SIC Code: | 812210 | | | | |
| SIC Description: | | | | | |
| <u>Detail(s)</u> | | | | | |
| Waste Class: | | 312 | | | |
| Waste Class Desc: | | PATHOLOGICAL WASTES | | | |
| <u>28</u> | 10 of 15 | NNE/89.2 | 107.9 / 3.02 | KELLY FUNERAL HOME 580 Eagleson Road Kanata ON K2M 1H4 | GEN |
| Generator No: | ONF030100 | | | PO Box No: | |
| Status: | | | | Country: | Canada |
| Approval Years: | 2016 | | | Choice of Contact: | CO_ADMIN |
| Contam. Facility: | No | | | Co Admin: | Claire Y Beckett |
| MHSW Facility: | No | | | Phone No Admin: | 613-591-6580 Ext. |
| SIC Code: | 812210 | | | | |
| SIC Description: | | 812210 | | | |
| <u>Detail(s)</u> | | | | | |
| Waste Class: | | 312 | | | |
| Waste Class Desc: | | PATHOLOGICAL WASTES | | | |
| <u>28</u> | 11 of 15 | NNE/89.2 | 107.9 / 3.02 | KELLY FUNERAL HOME 580 Eagleson Road Kanata ON K2M 1H4 | GEN |
| Generator No: | ONF030100 | | | PO Box No: | |
| Status: | | | | Country: | Canada |
| Approval Years: | 2015 | | | Choice of Contact: | CO_ADMIN |
| Contam. Facility: | No | | | Co Admin: | Claire Y Beckett |
| MHSW Facility: | No | | | Phone No Admin: | 613-591-6580 Ext. |
| SIC Code: | 812210 | | | | |
| SIC Description: | | 812210 | | | |
| <u>Detail(s)</u> | | | | | |
| Waste Class: | | 312 | | | |
| Waste Class Desc: | | PATHOLOGICAL WASTES | | | |
| <u>28</u> | 12 of 15 | NNE/89.2 | 107.9 / 3.02 | KELLY FUNERAL HOME 580 Eagleson Road Kanata ON K2M 1H4 | GEN |
| Generator No: | ONF030100 | | | PO Box No: | |
| Status: | | | | Country: | Canada |
| Approval Years: | 2014 | | | Choice of Contact: | CO_ADMIN |
| Contam. Facility: | No | | | Co Admin: | Claire Y Beckett |
| MHSW Facility: | No | | | Phone No Admin: | 613-591-6580 Ext. |
| SIC Code: | 812210 | | | | |
| SIC Description: | | 812210 | | | |

| Map Key | Number of Records | Direction/ Distance (m) | Elev/Diff (m) | Site | DB |
|--------------------------|-------------------|----------------------------|------------------|--|------|
| <u>Detail(s)</u> | | | | | |
| Waste Class: | | 312 | | | |
| Waste Class Desc: | | PATHOLOGICAL WASTES | | | |
| 28 | 13 of 15 | NNE/89.2 | 107.9 / 3.02 | KELLY FUNERAL HOME 580 Eagleson Road Kanata ON K2M 1H4 | GEN |
| Generator No: | | ONF030100 | | PO Box No: | |
| Status: | | Registered | | Country: Canada | |
| Approval Years: | | As of Dec 2018 | | Choice of Contact: | |
| Contam. Facility: | | | | Co Admin: | |
| MHSW Facility: | | | | Phone No Admin: | |
| SIC Code: | | | | | |
| SIC Description: | | | | | |
| <u>Detail(s)</u> | | | | | |
| Waste Class: | | 312 P | | | |
| Waste Class Desc: | | Pathological wastes | | | |
| 28 | 14 of 15 | NNE/89.2 | 107.9 / 3.02 | KELLY FUNERAL HOME 580 Eagleson Road Kanata ON K2M 1H4 | GEN |
| Generator No: | | ONF030100 | | PO Box No: | |
| Status: | | Registered | | Country: Canada | |
| Approval Years: | | As of Jul 2020 | | Choice of Contact: | |
| Contam. Facility: | | | | Co Admin: | |
| MHSW Facility: | | | | Phone No Admin: | |
| SIC Code: | | | | | |
| SIC Description: | | | | | |
| <u>Detail(s)</u> | | | | | |
| Waste Class: | | 312 P | | | |
| Waste Class Desc: | | Pathological wastes | | | |
| 28 | 15 of 15 | NNE/89.2 | 107.9 / 3.02 | KELLY FUNERAL HOME 580 Eagleson Road Kanata ON K2M 1H4 | GEN |
| Generator No: | | ONF030100 | | PO Box No: | |
| Status: | | Registered | | Country: Canada | |
| Approval Years: | | As of Apr 2021 | | Choice of Contact: | |
| Contam. Facility: | | | | Co Admin: | |
| MHSW Facility: | | | | Phone No Admin: | |
| SIC Code: | | | | | |
| SIC Description: | | | | | |
| <u>Detail(s)</u> | | | | | |
| Waste Class: | | 312 P | | | |
| Waste Class Desc: | | Pathological wastes | | | |
| 29 | 1 of 1 | NE/89.3 | 106.8 / 1.91 | ON | BORE |

| Map Key | Number of Records | Direction/ Distance (m) | Elev/Diff (m) | Site | DB |
|--|--|----------------------------|------------------|----------------------------|------------------------|
| Borehole ID: | 610584 | | | Inclin FLG: | No |
| OGF ID: | 215512097 | | | SP Status: | Initial Entry |
| Status: | | | | Surv Elev: | No |
| Type: | Borehole | | | Piezometer: | No |
| Use: | | | | Primary Name: | |
| Completion Date: | FEB-1956 | | | Municipality: | |
| Static Water Level: | | | | Lot: | |
| Primary Water Use: | | | | Township: | |
| Sec. Water Use: | | | | Latitude DD: | 45.288992 |
| Total Depth m: | 22.9 | | | Longitude DD: | -75.869179 |
| Depth Ref: | Ground Surface | | | UTM Zone: | 18 |
| Depth Elev: | | | | Easting: | 431841 |
| Drill Method: | | | | Northing: | 5015422 |
| Orig Ground Elev m: | 105 | | | Location Accuracy: | |
| Elev Reliabil Note: | | | | Accuracy: | Not Applicable |
| DEM Ground Elev m: | 103 | | | | |
| Concession: | | | | | |
| Location D: | | | | | |
| Survey D: | | | | | |
| Comments: | | | | | |
| <u>Borehole Geology Stratum</u> | | | | | |
| Geology Stratum ID: | 218385940 | | | Mat Consistency: | |
| Top Depth: | 0 | | | Material Moisture: | |
| Bottom Depth: | 3.7 | | | Material Texture: | |
| Material Color: | | | | Non Geo Mat Type: | |
| Material 1: | Clay | | | Geologic Formation: | |
| Material 2: | | | | Geologic Group: | |
| Material 3: | | | | Geologic Period: | |
| Material 4: | | | | Depositional Gen: | |
| Gsc Material Description: | | | | | |
| Stratum Description: | CLAY. | | | | |
| Geology Stratum ID: | 218385942 | | | Mat Consistency: | |
| Top Depth: | 12.2 | | | Material Moisture: | |
| Bottom Depth: | 22.9 | | | Material Texture: | |
| Material Color: | Brown | | | Non Geo Mat Type: | |
| Material 1: | Shale | | | Geologic Formation: | |
| Material 2: | | | | Geologic Group: | |
| Material 3: | | | | Geologic Period: | |
| Material 4: | | | | Depositional Gen: | |
| Gsc Material Description: | | | | | |
| Stratum Description: | SHALE. BROWN. 00075SANDSTONE. BROWN. 00148 0005000150ROCK. SEISMIC VELOCITY = 14000. | | | | |
| Geology Stratum ID: | 218385941 | | | Mat Consistency: | |
| Top Depth: | 3.7 | | | Material Moisture: | |
| Bottom Depth: | 12.2 | | | Material Texture: | |
| Material Color: | | | | Non Geo Mat Type: | |
| Material 1: | Gravel | | | Geologic Formation: | |
| Material 2: | | | | Geologic Group: | |
| Material 3: | | | | Geologic Period: | |
| Material 4: | | | | Depositional Gen: | |
| Gsc Material Description: | | | | | |
| Stratum Description: | GRAVEL. | | | | |
| <u>Source</u> | | | | | |
| Source Type: | Data Survey | | | Source Appl: | Spatial/Tabular |
| Source Orig: | Geological Survey of Canada | | | Source Iden: | 1 |
| Source Date: | 1956-1972 | | | Scale or Res: | Varies |
| Confidence: | | | | Horizontal: | NAD27 |
| Observatio: | | | | Verticalda: | Mean Average Sea Level |

| Map Key | Number of Records | Direction/ Distance (m) | Elev/Diff (m) | Site | DB |
|-----------------------------|--|--|------------------|--------------------------|-------------------------------|
| Source Name: | | Urban Geology Automated Information System (UGAIS) | | | |
| Source Details: | | File: OTTAWA1.txt RecordID: 03092 NTS_Sheet: | | | |
| Confiden 1: | | | | | |
| Source List | | | | | |
| Source Identifier: | 1 | | | Horizontal Datum: | NAD27 |
| Source Type: | Data Survey | | | Vertical Datum: | Mean Average Sea Level |
| Source Date: | 1956-1972 | | | Projection Name: | Universal Transverse Mercator |
| Scale or Resolution: | Varies | | | | |
| Source Name: | Urban Geology Automated Information System (UGAIS) | | | | |
| Source Originators: | Geological Survey of Canada | | | | |

| | | | | | |
|-------------------------------|--------------|---------|--------------|---------------------------|--------------------|
| 30 | 1 of 1 | NE/89.3 | 106.8 / 1.91 | lot 32 con 10 ON | WWIS |
| Well ID: | 1502820 | | | Data Entry Status: | |
| Construction Date: | | | | Data Src: | 1 |
| Primary Water Use: | Municipal | | | Date Received: | 4/3/1956 |
| Sec. Water Use: | 0 | | | Selected Flag: | True |
| Final Well Status: | Water Supply | | | Abandonment Rec: | |
| Water Type: | | | | Contractor: | 3114 |
| Casing Material: | | | | Form Version: | 1 |
| Audit No: | | | | Owner: | |
| Tag: | | | | Street Name: | |
| Construction Method: | | | | County: | OTTAWA |
| Elevation (m): | | | | Municipality: | GOULBOURN TOWNSHIP |
| Elevation Reliability: | | | | Site Info: | |
| Depth to Bedrock: | | | | Lot: | 032 |
| Well Depth: | | | | Concession: | 10 |
| Overburden/Bedrock: | | | | Concession Name: | CON |
| Pump Rate: | | | | Easting NAD83: | |
| Static Water Level: | | | | Northing NAD83: | |
| Flowing (Y/N): | | | | Zone: | |
| Flow Rate: | | | | UTM Reliability: | |
| Clear/Cloudy: | | | | | |

PDF URL (Map): https://d2khazk8e83rdv.cloudfront.net/moe_mapping/downloads/2Water/Wells_pdfs/150\1502820.pdf

Additional Detail(s) (Map)

Well Completed Date: 1956/02/03
Year Completed: 1956
Depth (m): 22.86
Latitude: 45.288992144066
Longitude: -75.8691785529913
Path: 150\1502820.pdf

Bore Hole Information

| | | | |
|-------------------------------------|----------------------|-------------------------|---------------------------------|
| Bore Hole ID: | 10024863 | Elevation: | 103.787063 |
| DP2BR: | 40.00 | Elevrc: | |
| Spatial Status: | | Zone: | 18 |
| Code OB: | r | East83: | 431840.70 |
| Code OB Desc: | Bedrock | North83: | 5015422.00 |
| Open Hole: | | Org CS: | |
| Cluster Kind: | | UTMRC: | 5 |
| Date Completed: | 03-Feb-1956 00:00:00 | UTMRC Desc: | margin of error : 100 m - 300 m |
| Remarks: | | Location Method: | p5 |
| Elevrc Desc: | | | |
| Location Source Date: | | | |
| Improvement Location Source: | | | |

| Map Key | Number of Records | Direction/ Distance (m) | Elev/Diff (m) | Site | DB |
|---|-------------------|----------------------------|------------------|------|----|
| <i>Improvement Location Method:</i> | | | | | |
| <i>Source Revision Comment:</i> | | | | | |
| <i>Supplier Comment:</i> | | | | | |
| | | | | | |
| <u>Overburden and Bedrock</u> | | | | | |
| <u>Materials Interval</u> | | | | | |
| Formation ID: | | 930995361 | | | |
| Layer: | | 3 | | | |
| Color: | | 6 | | | |
| General Color: | | BROWN | | | |
| Mat1: | | 17 | | | |
| Most Common Material: | | SHALE | | | |
| Mat2: | | | | | |
| Mat2 Desc: | | | | | |
| Mat3: | | | | | |
| Mat3 Desc: | | | | | |
| Formation Top Depth: | | 40.0 | | | |
| Formation End Depth: | | 75.0 | | | |
| Formation End Depth UOM: | | ft | | | |
| | | | | | |
| <u>Overburden and Bedrock</u> | | | | | |
| <u>Materials Interval</u> | | | | | |
| Formation ID: | | 930995360 | | | |
| Layer: | | 2 | | | |
| Color: | | | | | |
| General Color: | | | | | |
| Mat1: | | 11 | | | |
| Most Common Material: | | GRAVEL | | | |
| Mat2: | | | | | |
| Mat2 Desc: | | | | | |
| Mat3: | | | | | |
| Mat3 Desc: | | | | | |
| Formation Top Depth: | | 12.0 | | | |
| Formation End Depth: | | 40.0 | | | |
| Formation End Depth UOM: | | ft | | | |
| | | | | | |
| <u>Overburden and Bedrock</u> | | | | | |
| <u>Materials Interval</u> | | | | | |
| Formation ID: | | 930995359 | | | |
| Layer: | | 1 | | | |
| Color: | | | | | |
| General Color: | | | | | |
| Mat1: | | 05 | | | |
| Most Common Material: | | CLAY | | | |
| Mat2: | | | | | |
| Mat2 Desc: | | | | | |
| Mat3: | | | | | |
| Mat3 Desc: | | | | | |
| Formation Top Depth: | | 0.0 | | | |
| Formation End Depth: | | 12.0 | | | |
| Formation End Depth UOM: | | ft | | | |
| | | | | | |
| <u>Method of Construction & Well</u> | | | | | |
| <u>Use</u> | | | | | |
| Method Construction ID: | | 961502820 | | | |
| Method Construction Code: | | 1 | | | |
| Method Construction: | | Cable Tool | | | |
| Other Method Construction: | | | | | |

| Map Key | Number of Records | Direction/ Distance (m) | Elev/Diff (m) | Site | DB |
|---|--------------------------|------------------------------------|--------------------------|-------------|-----------|
| <u>Pipe Information</u> | | | | | |
| Pipe ID: | | 10573433 | | | |
| Casing No: | | 1 | | | |
| Comment: | | | | | |
| Alt Name: | | | | | |
| <u>Construction Record - Casing</u> | | | | | |
| Casing ID: | | 930042506 | | | |
| Layer: | | 1 | | | |
| Material: | | 1 | | | |
| Open Hole or Material: | | STEEL | | | |
| Depth From: | | | | | |
| Depth To: | | 49 | | | |
| Casing Diameter: | | 4 | | | |
| Casing Diameter UOM: | | inch | | | |
| Casing Depth UOM: | | ft | | | |
| <u>Construction Record - Casing</u> | | | | | |
| Casing ID: | | 930042507 | | | |
| Layer: | | 2 | | | |
| Material: | | 4 | | | |
| Open Hole or Material: | | OPEN HOLE | | | |
| Depth From: | | | | | |
| Depth To: | | 75 | | | |
| Casing Diameter: | | 4 | | | |
| Casing Diameter UOM: | | inch | | | |
| Casing Depth UOM: | | ft | | | |
| <u>Results of Well Yield Testing</u> | | | | | |
| Pump Test ID: | | 991502820 | | | |
| Pump Set At: | | | | | |
| Static Level: | | 3.0 | | | |
| Final Level After Pumping: | | 3.0 | | | |
| Recommended Pump Depth: | | | | | |
| Pumping Rate: | | 5.0 | | | |
| Flowing Rate: | | | | | |
| Recommended Pump Rate: | | | | | |
| Levels UOM: | | ft | | | |
| Rate UOM: | | GPM | | | |
| Water State After Test Code: | | 2 | | | |
| Water State After Test: | | CLOUDY | | | |
| Pumping Test Method: | | 1 | | | |
| Pumping Duration HR: | | 0 | | | |
| Pumping Duration MIN: | | 30 | | | |
| Flowing: | | No | | | |
| <u>Water Details</u> | | | | | |
| Water ID: | | 933455624 | | | |
| Layer: | | 1 | | | |
| Kind Code: | | 1 | | | |
| Kind: | | FRESH | | | |
| Water Found Depth: | | 75.0 | | | |
| Water Found Depth UOM: | | ft | | | |

| Map Key | Number of Records | Direction/ Distance (m) | Elev/Diff (m) | Site | DB |
|---------------------------------|--|----------------------------|------------------|--|------------|
| 31 | 1 of 1 | NNE/96.3 | 107.9 / 2.99 | 600 Eagleson Rd Ottawa ON K2M1H4 | EHS |
| Order No: | 20180108036 | | | Nearest Intersection: | |
| Status: | C | | | Municipality: | |
| Report Type: | Standard Report | | | Client Prov/State: | ON |
| Report Date: | 11-JAN-18 | | | Search Radius (km): | .25 |
| Date Received: | 08-JAN-18 | | | X: | -75.869378 |
| Previous Site Name: | | | | Y: | 45.289475 |
| Lot/Building Size: | | | | | |
| Additional Info Ordered: | Fire Insur. Maps and/or Site Plans | | | | |
| 32 | 1 of 1 | W/97.7 | 104.9 / 0.03 | 100 Terence Matthews Cres Ottawa ON K2M1P7 | EHS |
| Order No: | 20180201023 | | | Nearest Intersection: | |
| Status: | C | | | Municipality: | |
| Report Type: | Standard Report | | | Client Prov/State: | ON |
| Report Date: | 06-FEB-18 | | | Search Radius (km): | .25 |
| Date Received: | 01-FEB-18 | | | X: | -75.872206 |
| Previous Site Name: | | | | Y: | 45.288257 |
| Lot/Building Size: | | | | | |
| Additional Info Ordered: | Fire Insur. Maps and/or Site Plans | | | | |
| 33 | 1 of 11 | W/97.7 | 104.9 / 0.03 | FARRINGTON, LOCKWOOD COMPANY LTD. 100 TERENCE MATTHEWS CRESCENT KANATA ON K2M 1P7 | GEN |
| Generator No: | ON2186500 | | | PO Box No: | |
| Status: | | | | Country: | |
| Approval Years: | 96,97,98,99,00,01 | | | Choice of Contact: | |
| Contam. Facility: | | | | Co Admin: | |
| MHSW Facility: | | | | Phone No Admin: | |
| SIC Code: | 7759 | | | | |
| SIC Description: | OTHER SCI./TECH. OF. | | | | |
| Detail(s) | | | | | |
| Waste Class: | 148 | | | | |
| Waste Class Desc: | INORGANIC LABORATORY CHEMICALS | | | | |
| Waste Class: | 241 | | | | |
| Waste Class Desc: | HALOGENATED SOLVENTS | | | | |
| Waste Class: | 263 | | | | |
| Waste Class Desc: | ORGANIC LABORATORY CHEMICALS | | | | |
| Waste Class: | 331 | | | | |
| Waste Class Desc: | WASTE COMPRESSED GASES | | | | |
| 33 | 2 of 11 | W/97.7 | 104.9 / 0.03 | Farrington, Lockwood Company Limited 100 Terence Matthews Crescent Kanata ON K2M 1P7 | GEN |
| Generator No: | ON5104201 | | | PO Box No: | |
| Status: | | | | Country: | |
| Approval Years: | 05,06,07,08 | | | Choice of Contact: | |
| Contam. Facility: | | | | Co Admin: | |
| MHSW Facility: | | | | Phone No Admin: | |
| SIC Code: | 541990 | | | | |
| SIC Description: | All Other Professional Scientific and Technical Services | | | | |

| Map Key | Number of Records | Direction/ Distance (m) | Elev/Diff (m) | Site | DB |
|--------------------------|-------------------|--------------------------------|------------------|------|----|
| <u>Detail(s)</u> | | | | | |
| Waste Class: | | 146 | | | |
| Waste Class Desc: | | OTHER SPECIFIED INORGANICS | | | |
| Waste Class: | | 148 | | | |
| Waste Class Desc: | | INORGANIC LABORATORY CHEMICALS | | | |
| Waste Class: | | 241 | | | |
| Waste Class Desc: | | HALOGENATED SOLVENTS | | | |
| Waste Class: | | 263 | | | |
| Waste Class Desc: | | ORGANIC LABORATORY CHEMICALS | | | |

| | | | | | |
|---------------------------|--|--------|--------------|--|-----|
| <u>33</u> | 3 of 11 | W/97.7 | 104.9 / 0.03 | Farrington, Lockwood Company Limited 100 Terence Matthews Crescent Kanata ON K2M 1P7 | GEN |
| Generator No: | ON5104201 | | | PO Box No: | |
| Status: | | | | Country: | |
| Approval Years: | 2009 | | | Choice of Contact: | |
| Contam. Facility: | | | | Co Admin: | |
| MHSW Facility: | | | | Phone No Admin: | |
| SIC Code: | 541990 | | | | |
| SIC Description: | All Other Professional Scientific and Technical Services | | | | |

| | | | | | |
|--------------------------|--|--------------------------------|--|--|--|
| <u>Detail(s)</u> | | | | | |
| Waste Class: | | 148 | | | |
| Waste Class Desc: | | INORGANIC LABORATORY CHEMICALS | | | |
| Waste Class: | | 146 | | | |
| Waste Class Desc: | | OTHER SPECIFIED INORGANICS | | | |
| Waste Class: | | 241 | | | |
| Waste Class Desc: | | HALOGENATED SOLVENTS | | | |
| Waste Class: | | 263 | | | |
| Waste Class Desc: | | ORGANIC LABORATORY CHEMICALS | | | |

| | | | | | |
|---------------------------|--|--------|--------------|--|-----|
| <u>33</u> | 4 of 11 | W/97.7 | 104.9 / 0.03 | Farrington, Lockwood Company Limited 100 Terence Matthews Crescent Kanata ON K2M 1P7 | GEN |
| Generator No: | ON5104201 | | | PO Box No: | |
| Status: | | | | Country: | |
| Approval Years: | 2010 | | | Choice of Contact: | |
| Contam. Facility: | | | | Co Admin: | |
| MHSW Facility: | | | | Phone No Admin: | |
| SIC Code: | 541990 | | | | |
| SIC Description: | All Other Professional Scientific and Technical Services | | | | |

| | | | | | |
|--------------------------|--|--------------------------------|--|--|--|
| <u>Detail(s)</u> | | | | | |
| Waste Class: | | 263 | | | |
| Waste Class Desc: | | ORGANIC LABORATORY CHEMICALS | | | |
| Waste Class: | | 148 | | | |
| Waste Class Desc: | | INORGANIC LABORATORY CHEMICALS | | | |
| Waste Class: | | 146 | | | |

| Map Key | Number of Records | Direction/ Distance (m) | Elev/Diff (m) | Site | DB |
|--------------------------|--|--------------------------------|------------------|--|-----|
| Waste Class Desc: | | OTHER SPECIFIED INORGANICS | | | |
| Waste Class: | | 241 | | | |
| Waste Class Desc: | | HALOGENATED SOLVENTS | | | |
| 33 | 5 of 11 | W/97.7 | 104.9 / 0.03 | Farrington, Lockwood Company Limited 100 Terence Matthews Crescent Kanata ON K2M 1P7 | GEN |
| Generator No: | ON5104201 | | | PO Box No: | |
| Status: | | | | Country: | |
| Approval Years: | 2011 | | | Choice of Contact: | |
| Contam. Facility: | | | | Co Admin: | |
| MHSW Facility: | | | | Phone No Admin: | |
| SIC Code: | 541990 | | | | |
| SIC Description: | All Other Professional Scientific and Technical Services | | | | |
| <u>Detail(s)</u> | | | | | |
| Waste Class: | | 148 | | | |
| Waste Class Desc: | | INORGANIC LABORATORY CHEMICALS | | | |
| Waste Class: | | 146 | | | |
| Waste Class Desc: | | OTHER SPECIFIED INORGANICS | | | |
| Waste Class: | | 241 | | | |
| Waste Class Desc: | | HALOGENATED SOLVENTS | | | |
| Waste Class: | | 263 | | | |
| Waste Class Desc: | | ORGANIC LABORATORY CHEMICALS | | | |
| 33 | 6 of 11 | W/97.7 | 104.9 / 0.03 | Farrington, Lockwood Company Limited 100 Terence Matthews Crescent Kanata ON K2M 1P7 | GEN |
| Generator No: | ON5104201 | | | PO Box No: | |
| Status: | | | | Country: | |
| Approval Years: | 2012 | | | Choice of Contact: | |
| Contam. Facility: | | | | Co Admin: | |
| MHSW Facility: | | | | Phone No Admin: | |
| SIC Code: | 541990 | | | | |
| SIC Description: | All Other Professional Scientific and Technical Services | | | | |
| <u>Detail(s)</u> | | | | | |
| Waste Class: | | 148 | | | |
| Waste Class Desc: | | INORGANIC LABORATORY CHEMICALS | | | |
| Waste Class: | | 241 | | | |
| Waste Class Desc: | | HALOGENATED SOLVENTS | | | |
| Waste Class: | | 263 | | | |
| Waste Class Desc: | | ORGANIC LABORATORY CHEMICALS | | | |
| Waste Class: | | 146 | | | |
| Waste Class Desc: | | OTHER SPECIFIED INORGANICS | | | |
| 33 | 7 of 11 | W/97.7 | 104.9 / 0.03 | Farrington, Lockwood Company Limited 100 Terence Matthews Crescent Kanata ON | GEN |
| Generator No: | ON5104201 | | | PO Box No: | |

| Map Key | Number of Records | Direction/ Distance (m) | Elev/Diff (m) | Site | DB |
|--|-------------------|---|------------------|--|-----|
| Status: Approval Years: 2013 Contam. Facility: MHSW Facility: SIC Code: 541990 SIC Description: | | ALL OTHER PROFESSIONAL, SCIENTIFIC AND TECHNICAL SERVICES | | Country: Choice of Contact: Co Admin: Phone No Admin: | |
| <u>Detail(s)</u> | | | | | |
| Waste Class: | | 263 | | | |
| Waste Class Desc: | | ORGANIC LABORATORY CHEMICALS | | | |
| Waste Class: | | 241 | | | |
| Waste Class Desc: | | HALOGENATED SOLVENTS | | | |
| Waste Class: | | 267 | | | |
| Waste Class Desc: | | ORGANIC ACIDS | | | |
| Waste Class: | | 148 | | | |
| Waste Class Desc: | | INORGANIC LABORATORY CHEMICALS | | | |
| Waste Class: | | 146 | | | |
| Waste Class Desc: | | OTHER SPECIFIED INORGANICS | | | |
| 33 | 8 of 11 | W/97.7 | 104.9 / 0.03 | Farrington, Lockwood Company Limited 100 Terence Matthews Crescent Kanata ON K2M 1P7 | GEN |
| Generator No: ON5104201 Status: Approval Years: 2016 Contam. Facility: No MHSW Facility: No SIC Code: 541990 SIC Description: | | ALL OTHER PROFESSIONAL, SCIENTIFIC AND TECHNICAL SERVICES | | PO Box No: Country: Canada Choice of Contact: CO_OFFICIAL Co Admin: Michael D Farrington Phone No Admin: 613-591-0754 Ext.113 | |
| <u>Detail(s)</u> | | | | | |
| Waste Class: | | 146 | | | |
| Waste Class Desc: | | OTHER SPECIFIED INORGANICS | | | |
| Waste Class: | | 267 | | | |
| Waste Class Desc: | | ORGANIC ACIDS | | | |
| Waste Class: | | 263 | | | |
| Waste Class Desc: | | ORGANIC LABORATORY CHEMICALS | | | |
| Waste Class: | | 148 | | | |
| Waste Class Desc: | | INORGANIC LABORATORY CHEMICALS | | | |
| Waste Class: | | 241 | | | |
| Waste Class Desc: | | HALOGENATED SOLVENTS | | | |
| Waste Class: | | 331 | | | |
| Waste Class Desc: | | WASTE COMPRESSED GASES | | | |
| 33 | 9 of 11 | W/97.7 | 104.9 / 0.03 | Farrington, Lockwood Company Limited 100 Terence Matthews Crescent Kanata ON K2M 1P7 | GEN |
| Generator No: ON5104201 Status: Approval Years: 2015 | | | | PO Box No: Country: Canada Choice of Contact: CO_OFFICIAL | |

| Map Key | Number of Records | Direction/ Distance (m) | Elev/Diff (m) | Site | DB |
|--|--------------------|---------------------------------------|------------------|--|----|
| Contam. Facility: MHSW Facility: SIC Code: SIC Description: | No No 541990 | | | Co Admin: Phone No Admin: Michael D Farrington 613-591-0754 Ext.113 | |
| ALL OTHER PROFESSIONAL, SCIENTIFIC AND TECHNICAL SERVICES | | | | | |
| Detail(s) | | | | | |
| Waste Class: Waste Class Desc: | | 241 HALOGENATED SOLVENTS | | | |
| Waste Class: Waste Class Desc: | | 146 OTHER SPECIFIED INORGANICS | | | |
| Waste Class: Waste Class Desc: | | 263 ORGANIC LABORATORY CHEMICALS | | | |
| Waste Class: Waste Class Desc: | | 148 INORGANIC LABORATORY CHEMICALS | | | |
| Waste Class: Waste Class Desc: | | 267 ORGANIC ACIDS | | | |

| | | | | | |
|--|---|---------------------------------------|--------------|--|------------|
| 33 | 10 of 11 | W/97.7 | 104.9 / 0.03 | Farrington, Lockwood Company Limited 100 Terence Matthews Crescent Kanata ON K2M 1P7 | GEN |
| Generator No: Status: Approval Years: Contam. Facility: MHSW Facility: SIC Code: SIC Description: | ON5104201 2014 No No 541990 | | | PO Box No: Country: Choice of Contact: Co Admin: Phone No Admin: Canada CO_OFFICIAL Michael D Farrington 613-591-0754 Ext.113 | |
| ALL OTHER PROFESSIONAL, SCIENTIFIC AND TECHNICAL SERVICES | | | | | |
| Detail(s) | | | | | |
| Waste Class: Waste Class Desc: | | 148 INORGANIC LABORATORY CHEMICALS | | | |
| Waste Class: Waste Class Desc: | | 263 ORGANIC LABORATORY CHEMICALS | | | |
| Waste Class: Waste Class Desc: | | 146 OTHER SPECIFIED INORGANICS | | | |
| Waste Class: Waste Class Desc: | | 267 ORGANIC ACIDS | | | |
| Waste Class: Waste Class Desc: | | 241 HALOGENATED SOLVENTS | | | |

| | | | | | |
|--|---|--------|--------------|---|------------|
| 33 | 11 of 11 | W/97.7 | 104.9 / 0.03 | Farrington, Lockwood Company Limited 100 Terence Matthews Crescent Kanata ON K2M 1P7 | GEN |
| Generator No: Status: Approval Years: Contam. Facility: MHSW Facility: SIC Code: SIC Description: | ON5104201 Registered As of Dec 2018 | | | PO Box No: Country: Choice of Contact: Co Admin: Phone No Admin: Canada | |

| <i>Map Key</i> | <i>Number of Records</i> | <i>Direction/ Distance (m)</i> | <i>Elev/Diff (m)</i> | <i>Site</i> | <i>DB</i> |
|--------------------------|--------------------------|---|----------------------|-------------|-----------|
| <u>Detail(s)</u> | | | | | |
| Waste Class: | | 252 L | | | |
| Waste Class Desc: | | Waste crankcase oils and lubricants | | | |
| Waste Class: | | 263 B | | | |
| Waste Class Desc: | | Misc. waste organic chemicals | | | |
| Waste Class: | | 263 H | | | |
| Waste Class Desc: | | Misc. waste organic chemicals | | | |
| Waste Class: | | 263 I | | | |
| Waste Class Desc: | | Misc. waste organic chemicals | | | |
| Waste Class: | | 263 L | | | |
| Waste Class Desc: | | Misc. waste organic chemicals | | | |
| Waste Class: | | 267 C | | | |
| Waste Class Desc: | | Organic acids | | | |
| Waste Class: | | 331 C | | | |
| Waste Class Desc: | | Waste compressed gases including cylinders | | | |
| Waste Class: | | 331 L | | | |
| Waste Class Desc: | | Waste compressed gases including cylinders | | | |
| Waste Class: | | 146 R | | | |
| Waste Class Desc: | | Other specified inorganic sludges, slurries or solids | | | |
| Waste Class: | | 148 A | | | |
| Waste Class Desc: | | Misc. wastes and inorganic chemicals | | | |
| Waste Class: | | 148 C | | | |
| Waste Class Desc: | | Misc. wastes and inorganic chemicals | | | |
| Waste Class: | | 212 L | | | |
| Waste Class Desc: | | Aliphatic solvents and residues | | | |
| Waste Class: | | 241 H | | | |
| Waste Class Desc: | | Halogenated solvents and residues | | | |

34 1 of 1 **NW/100.0** **105.9 / 1.00** **85 Denzil Doyle Crt
Ottawa ON K2M2G8** **EHS**

| | | | |
|---------------------------------|-----------------|------------------------------|------------|
| Order No: | 20171031220 | Nearest Intersection: | |
| Status: | C | Municipality: | |
| Report Type: | Standard Report | Client Prov/State: | ON |
| Report Date: | 07-NOV-17 | Search Radius (km): | .25 |
| Date Received: | 31-OCT-17 | X: | -75.871813 |
| Previous Site Name: | | Y: | 45.289414 |
| Lot/Building Size: | | | |
| Additional Info Ordered: | | | |

35 1 of 18 **NW/100.0** **105.9 / 1.00** **MODERN MECHANICAL INC.
85 DENZIL DOYLE COURT
KANATA ON K2M 2G8** **GEN**

| | | | |
|--------------------------|----------------|---------------------------|--|
| Generator No: | ON2038800 | PO Box No: | |
| Status: | | Country: | |
| Approval Years: | 95,96,97,98,99 | Choice of Contact: | |
| Contam. Facility: | | Co Admin: | |
| MHSW Facility: | | Phone No Admin: | |

| Map Key | Number of Records | Direction/ Distance (m) | Elev/Diff (m) | Site | DB |
|---|-------------------|--------------------------------|------------------|---|-----|
| SIC Code: 4241 | | | | | |
| SIC Description: | | PLUMBING | | | |
| <u>Detail(s)</u> | | | | | |
| Waste Class: | | 212 | | | |
| Waste Class Desc: | | ALIPHATIC SOLVENTS | | | |
| 35 | 2 of 18 | NW/100.0 | 105.9 / 1.00 | MODERN NIAGARA HVAC SERVICES INC. 85 DENZIL DOYLE COURT KANATA ON K2M 2G8 | GEN |
| Generator No: ON2038800 | | PO Box No: | | | |
| Status: | | Country: | | | |
| Approval Years: 00 | | Choice of Contact: | | | |
| Contam. Facility: | | Co Admin: | | | |
| MHSW Facility: | | Phone No Admin: | | | |
| SIC Code: 4241 | | | | | |
| SIC Description: | | PLUMBING | | | |
| <u>Detail(s)</u> | | | | | |
| Waste Class: | | 212 | | | |
| Waste Class Desc: | | ALIPHATIC SOLVENTS | | | |
| Waste Class: | | 252 | | | |
| Waste Class Desc: | | WASTE OILS & LUBRICANTS | | | |
| 35 | 3 of 18 | NW/100.0 | 105.9 / 1.00 | MODERN NIAGARA OTTAWA INC. 85 DENZIL DOYLE COURT KANATA ON K2M 2G8 | GEN |
| Generator No: ON2038800 | | PO Box No: | | | |
| Status: | | Country: | | | |
| Approval Years: 01,02,03,04,05,06,07,08 | | Choice of Contact: | | | |
| Contam. Facility: | | Co Admin: | | | |
| MHSW Facility: | | Phone No Admin: | | | |
| SIC Code: 4241 | | | | | |
| SIC Description: | | PLUMBING | | | |
| <u>Detail(s)</u> | | | | | |
| Waste Class: | | 213 | | | |
| Waste Class Desc: | | PETROLEUM DISTILLATES | | | |
| Waste Class: | | 112 | | | |
| Waste Class Desc: | | ACID WASTE - HEAVY METALS | | | |
| Waste Class: | | 212 | | | |
| Waste Class Desc: | | ALIPHATIC SOLVENTS | | | |
| Waste Class: | | 252 | | | |
| Waste Class Desc: | | WASTE OILS & LUBRICANTS | | | |
| Waste Class: | | 122 | | | |
| Waste Class Desc: | | ALKALINE WASTES - OTHER METALS | | | |
| Waste Class: | | 263 | | | |
| Waste Class Desc: | | ORGANIC LABORATORY CHEMICALS | | | |

| Map Key | Number of Records | Direction/Distance (m) | Elev/Diff (m) | Site | DB |
|---------------------------------|-------------------|------------------------|---------------|---|-----|
| 35 | 4 of 18 | NW/100.0 | 105.9 / 1.00 | 85 Denzil Doyle Court Kanata ON K2M 2G8 | EHS |
| Order No: | 20090219001 | | | Nearest Intersection: Denzil doyle court and terrence mathews crescent | |
| Status: | C | | | Municipality: Ottawa | |
| Report Type: | Standard Report | | | Client Prov/State: ON | |
| Report Date: | 2/27/2009 | | | Search Radius (km): 0.25 | |
| Date Received: | 2/19/2009 | | | X: -75.871154 | |
| Previous Site Name: | | | | Y: 45.28928 | |
| Lot/Building Size: | 1.8475 acres | | | | |
| Additional Info Ordered: | City Directory | | | | |

| | | | | | |
|--------------------------|---|----------|--------------|--|-----|
| 35 | 5 of 18 | NW/100.0 | 105.9 / 1.00 | MODERN NIAGARA HVAC SERVICES 85 DENZIL DOYLE COURT KANATA ON K2M 2G8 | GEN |
| Generator No: | ON2921563 | | | PO Box No: | |
| Status: | | | | Country: | |
| Approval Years: | 07,08 | | | Choice of Contact: | |
| Contam. Facility: | | | | Co Admin: | |
| MHSW Facility: | | | | Phone No Admin: | |
| SIC Code: | 238220 | | | | |
| SIC Description: | Plumbing Heating and Air-Conditioning Contractors | | | | |
| <u>Detail(s)</u> | | | | | |
| Waste Class: | 145 | | | | |
| Waste Class Desc: | PAINT/PIGMENT/COATING RESIDUES | | | | |
| Waste Class: | 113 | | | | |
| Waste Class Desc: | ACID WASTE - OTHER METALS | | | | |
| Waste Class: | 331 | | | | |
| Waste Class Desc: | WASTE COMPRESSED GASES | | | | |
| Waste Class: | 212 | | | | |
| Waste Class Desc: | ALIPHATIC SOLVENTS | | | | |
| Waste Class: | 122 | | | | |
| Waste Class Desc: | ALKALINE WASTES - OTHER METALS | | | | |
| Waste Class: | 213 | | | | |
| Waste Class Desc: | PETROLEUM DISTILLATES | | | | |
| Waste Class: | 252 | | | | |
| Waste Class Desc: | WASTE OILS & LUBRICANTS | | | | |

| | | | | | |
|--------------------------|-----------|----------|--------------|--|-----|
| 35 | 6 of 18 | NW/100.0 | 105.9 / 1.00 | MODERN NIAGARA OTTAWA INC. 85 DENZIL DOYLE COURT KANATA ON K2M 2G8 | GEN |
| Generator No: | ON2038800 | | | PO Box No: | |
| Status: | | | | Country: | |
| Approval Years: | 2009 | | | Choice of Contact: | |
| Contam. Facility: | | | | Co Admin: | |
| MHSW Facility: | | | | Phone No Admin: | |
| SIC Code: | 231410 | | | | |
| SIC Description: | | | | | |

Detail(s)

| Map Key | Number of Records | Direction/ Distance (m) | Elev/Diff (m) | Site | DB |
|--------------------------|-------------------|--------------------------------|------------------|------|----|
| Waste Class: | | 112 | | | |
| Waste Class Desc: | | ACID WASTE - HEAVY METALS | | | |
| Waste Class: | | 122 | | | |
| Waste Class Desc: | | ALKALINE WASTES - OTHER METALS | | | |
| Waste Class: | | 212 | | | |
| Waste Class Desc: | | ALIPHATIC SOLVENTS | | | |
| Waste Class: | | 213 | | | |
| Waste Class Desc: | | PETROLEUM DISTILLATES | | | |
| Waste Class: | | 252 | | | |
| Waste Class Desc: | | WASTE OILS & LUBRICANTS | | | |
| Waste Class: | | 263 | | | |
| Waste Class Desc: | | ORGANIC LABORATORY CHEMICALS | | | |

| | | | | | |
|--------------------------|---|--------------------------------|--------------|--|-----|
| 35 | 7 of 18 | NW/100.0 | 105.9 / 1.00 | MODERN NIAGARA HVAC SERVICES 85 DENZIL DOYLE COURT KANATA ON K2M 2G8 | GEN |
| Generator No: | ON2921563 | | | PO Box No: | |
| Status: | | | | Country: | |
| Approval Years: | 2009 | | | Choice of Contact: | |
| Contam. Facility: | | | | Co Admin: | |
| MHSW Facility: | | | | Phone No Admin: | |
| SIC Code: | 238220 | | | | |
| SIC Description: | Plumbing Heating and Air-Conditioning Contractors | | | | |
| <u>Detail(s)</u> | | | | | |
| Waste Class: | | 113 | | | |
| Waste Class Desc: | | ACID WASTE - OTHER METALS | | | |
| Waste Class: | | 122 | | | |
| Waste Class Desc: | | ALKALINE WASTES - OTHER METALS | | | |
| Waste Class: | | 145 | | | |
| Waste Class Desc: | | PAINT/PIGMENT/COATING RESIDUES | | | |
| Waste Class: | | 212 | | | |
| Waste Class Desc: | | ALIPHATIC SOLVENTS | | | |
| Waste Class: | | 213 | | | |
| Waste Class Desc: | | PETROLEUM DISTILLATES | | | |
| Waste Class: | | 252 | | | |
| Waste Class Desc: | | WASTE OILS & LUBRICANTS | | | |
| Waste Class: | | 331 | | | |
| Waste Class Desc: | | WASTE COMPRESSED GASES | | | |

| | | | | | |
|--------------------------|-----------|----------|--------------|--|-----|
| 35 | 8 of 18 | NW/100.0 | 105.9 / 1.00 | MODERN NIAGARA OTTAWA INC. 85 DENZIL DOYLE COURT KANATA ON K2M 2G8 | GEN |
| Generator No: | ON2038800 | | | PO Box No: | |
| Status: | | | | Country: | |
| Approval Years: | 2010 | | | Choice of Contact: | |
| Contam. Facility: | | | | Co Admin: | |
| MHSW Facility: | | | | Phone No Admin: | |
| SIC Code: | 231410 | | | | |

| Map Key | Number of Records | Direction/ Distance (m) | Elev/Diff (m) | Site | DB |
|--------------------------|-------------------|--------------------------------|------------------|------|----|
| SIC Description: | | | | | |
| <u>Detail(s)</u> | | | | | |
| Waste Class: | | 263 | | | |
| Waste Class Desc: | | ORGANIC LABORATORY CHEMICALS | | | |
| Waste Class: | | 122 | | | |
| Waste Class Desc: | | ALKALINE WASTES - OTHER METALS | | | |
| Waste Class: | | 252 | | | |
| Waste Class Desc: | | WASTE OILS & LUBRICANTS | | | |
| Waste Class: | | 112 | | | |
| Waste Class Desc: | | ACID WASTE - HEAVY METALS | | | |
| Waste Class: | | 212 | | | |
| Waste Class Desc: | | ALIPHATIC SOLVENTS | | | |
| Waste Class: | | 213 | | | |
| Waste Class Desc: | | PETROLEUM DISTILLATES | | | |

| | | | | | |
|--------------------------|-----------|----------|--------------|--|-----|
| 35 | 9 of 18 | NW/100.0 | 105.9 / 1.00 | MODERN NIAGARA OTTAWA INC. 85 DENZIL DOYLE COURT KANATA ON K2M 2G8 | GEN |
| Generator No: | ON2038800 | | | PO Box No: | |
| Status: | | | | Country: | |
| Approval Years: | 2011 | | | Choice of Contact: | |
| Contam. Facility: | | | | Co Admin: | |
| MHSW Facility: | | | | Phone No Admin: | |
| SIC Code: | 231410 | | | | |
| SIC Description: | | | | | |

| | | | | | |
|--------------------------|--|--------------------------------|--|--|--|
| <u>Detail(s)</u> | | | | | |
| Waste Class: | | 213 | | | |
| Waste Class Desc: | | PETROLEUM DISTILLATES | | | |
| Waste Class: | | 252 | | | |
| Waste Class Desc: | | WASTE OILS & LUBRICANTS | | | |
| Waste Class: | | 122 | | | |
| Waste Class Desc: | | ALKALINE WASTES - OTHER METALS | | | |
| Waste Class: | | 112 | | | |
| Waste Class Desc: | | ACID WASTE - HEAVY METALS | | | |
| Waste Class: | | 212 | | | |
| Waste Class Desc: | | ALIPHATIC SOLVENTS | | | |
| Waste Class: | | 263 | | | |
| Waste Class Desc: | | ORGANIC LABORATORY CHEMICALS | | | |

| | | | | | |
|--------------------------|-----------|----------|--------------|--|-----|
| 35 | 10 of 18 | NW/100.0 | 105.9 / 1.00 | MODERN NIAGARA OTTAWA INC. 85 DENZIL DOYLE COURT KANATA ON K2M 2G8 | GEN |
| Generator No: | ON2038800 | | | PO Box No: | |
| Status: | | | | Country: | |
| Approval Years: | 2012 | | | Choice of Contact: | |
| Contam. Facility: | | | | Co Admin: | |
| MHSW Facility: | | | | Phone No Admin: | |

| Map Key | Number of Records | Direction/ Distance (m) | Elev/Diff (m) | Site | DB |
|-------------------|-------------------|--------------------------------|------------------|------|----|
| SIC Code: | | 231410 | | | |
| SIC Description: | | | | | |
| <u>Detail(s)</u> | | | | | |
| Waste Class: | | 112 | | | |
| Waste Class Desc: | | ACID WASTE - HEAVY METALS | | | |
| Waste Class: | | 122 | | | |
| Waste Class Desc: | | ALKALINE WASTES - OTHER METALS | | | |
| Waste Class: | | 213 | | | |
| Waste Class Desc: | | PETROLEUM DISTILLATES | | | |
| Waste Class: | | 263 | | | |
| Waste Class Desc: | | ORGANIC LABORATORY CHEMICALS | | | |
| Waste Class: | | 212 | | | |
| Waste Class Desc: | | ALIPHATIC SOLVENTS | | | |
| Waste Class: | | 252 | | | |
| Waste Class Desc: | | WASTE OILS & LUBRICANTS | | | |

| | | | | | |
|--------------------------|-----------------|-----------------------|--------------|-----------------------------------|-----|
| 35 | 11 of 18 | NW/100.0 | 105.9 / 1.00 | 85 Dezil Doyle Court Ottawa ON | EHS |
| Order No: | 20131202015 | Nearest Intersection: | | | |
| Status: | C | Municipality: | | | |
| Report Type: | Standard Report | Client Prov/State: | | ON | |
| Report Date: | 10-DEC-13 | Search Radius (km): | | .25 | |
| Date Received: | 02-DEC-13 | X: | | -75.871693 | |
| Previous Site Name: | | Y: | | 45.289387 | |
| Lot/Building Size: | | | | | |
| Additional Info Ordered: | | | | | |

| | | | | | |
|--------------------|-------------------------|--------------------------------|--------------|--|-----|
| 35 | 12 of 18 | NW/100.0 | 105.9 / 1.00 | MODERN NIAGARA OTTAWA INC. 85 DENZIL DOYLE COURT KANATA ON | GEN |
| Generator No: | ON2038800 | PO Box No: | | | |
| Status: | | Country: | | | |
| Approval Years: | 2013 | Choice of Contact: | | | |
| Contam. Facility: | | Co Admin: | | | |
| MHSW Facility: | | Phone No Admin: | | | |
| SIC Code: | 231410 | | | | |
| SIC Description: | CONSTRUCTION MANAGEMENT | | | | |
| <u>Detail(s)</u> | | | | | |
| Waste Class: | | 122 | | | |
| Waste Class Desc: | | ALKALINE WASTES - OTHER METALS | | | |
| Waste Class: | | 263 | | | |
| Waste Class Desc: | | ORGANIC LABORATORY CHEMICALS | | | |
| Waste Class: | | 213 | | | |
| Waste Class Desc: | | PETROLEUM DISTILLATES | | | |
| Waste Class: | | 212 | | | |
| Waste Class Desc: | | ALIPHATIC SOLVENTS | | | |
| Waste Class: | | 252 | | | |

| Map Key | Number of Records | Direction/ Distance (m) | Elev/Diff (m) | Site | DB |
|--------------------------|-------------------|----------------------------|------------------|------|----|
| Waste Class Desc: | | WASTE OILS & LUBRICANTS | | | |
| Waste Class: | | 112 | | | |
| Waste Class Desc: | | ACID WASTE - HEAVY METALS | | | |

| | | | | | |
|--------------------------|-------------------------|----------|--------------|--|-------------------|
| 35 | 13 of 18 | NW/100.0 | 105.9 / 1.00 | MODERN NIAGARA OTTAWA INC. 85 DENZIL DOYLE COURT KANATA ON K2M 2G8 | GEN |
| Generator No: | ON2038800 | | | PO Box No: | |
| Status: | | | | Country: | Canada |
| Approval Years: | 2015 | | | Choice of Contact: | CO_ADMIN |
| Contam. Facility: | No | | | Co Admin: | Rick Chenier |
| MHSW Facility: | No | | | Phone No Admin: | 613 591-7505 Ext. |
| SIC Code: | 231410 | | | | |
| SIC Description: | CONSTRUCTION MANAGEMENT | | | | |

Detail(s)

| | |
|--------------------------|--------------------------------|
| Waste Class: | 122 |
| Waste Class Desc: | ALKALINE WASTES - OTHER METALS |
| Waste Class: | 213 |
| Waste Class Desc: | PETROLEUM DISTILLATES |
| Waste Class: | 112 |
| Waste Class Desc: | ACID WASTE - HEAVY METALS |
| Waste Class: | 252 |
| Waste Class Desc: | WASTE OILS & LUBRICANTS |
| Waste Class: | 212 |
| Waste Class Desc: | ALIPHATIC SOLVENTS |
| Waste Class: | 263 |
| Waste Class Desc: | ORGANIC LABORATORY CHEMICALS |

| | | | | | |
|--------------------------|-------------------------|----------|--------------|--|-------------------|
| 35 | 14 of 18 | NW/100.0 | 105.9 / 1.00 | MODERN NIAGARA OTTAWA INC. 85 DENZIL DOYLE COURT KANATA ON K2M 2G8 | GEN |
| Generator No: | ON2038800 | | | PO Box No: | |
| Status: | | | | Country: | Canada |
| Approval Years: | 2016 | | | Choice of Contact: | CO_ADMIN |
| Contam. Facility: | No | | | Co Admin: | Rick Chenier |
| MHSW Facility: | No | | | Phone No Admin: | 613 591-7505 Ext. |
| SIC Code: | 231410 | | | | |
| SIC Description: | CONSTRUCTION MANAGEMENT | | | | |

Detail(s)

| | |
|--------------------------|------------------------------|
| Waste Class: | 263 |
| Waste Class Desc: | ORGANIC LABORATORY CHEMICALS |
| Waste Class: | 212 |
| Waste Class Desc: | ALIPHATIC SOLVENTS |
| Waste Class: | 112 |
| Waste Class Desc: | ACID WASTE - HEAVY METALS |
| Waste Class: | 252 |
| Waste Class Desc: | WASTE OILS & LUBRICANTS |

| Map Key | Number of Records | Direction/ Distance (m) | Elev/Diff (m) | Site | DB |
|--------------------------|-------------------|--------------------------------|------------------|------|----|
| Waste Class: | | 213 | | | |
| Waste Class Desc: | | PETROLEUM DISTILLATES | | | |
| Waste Class: | | 122 | | | |
| Waste Class Desc: | | ALKALINE WASTES - OTHER METALS | | | |

| | | | | | |
|--------------------|----------|----------|--------------|--|-----|
| 35 | 15 of 18 | NW/100.0 | 105.9 / 1.00 | MODERN NIAGARA OTTAWA INC. 85 DENZIL DOYLE COURT KANATA ON K2M 2G8 | GEN |
|--------------------|----------|----------|--------------|--|-----|

| | | | |
|--------------------------|-------------------------|---------------------------|-------------------|
| Generator No: | ON2038800 | PO Box No: | |
| Status: | | Country: | Canada |
| Approval Years: | 2014 | Choice of Contact: | CO_ADMIN |
| Contam. Facility: | No | Co Admin: | Rick Chenier |
| MHSW Facility: | No | Phone No Admin: | 613 591-7505 Ext. |
| SIC Code: | 231410 | | |
| SIC Description: | CONSTRUCTION MANAGEMENT | | |

Detail(s)

| | |
|--------------------------|--------------------------------|
| Waste Class: | 213 |
| Waste Class Desc: | PETROLEUM DISTILLATES |
| Waste Class: | 212 |
| Waste Class Desc: | ALIPHATIC SOLVENTS |
| Waste Class: | 252 |
| Waste Class Desc: | WASTE OILS & LUBRICANTS |
| Waste Class: | 112 |
| Waste Class Desc: | ACID WASTE - HEAVY METALS |
| Waste Class: | 122 |
| Waste Class Desc: | ALKALINE WASTES - OTHER METALS |
| Waste Class: | 263 |
| Waste Class Desc: | ORGANIC LABORATORY CHEMICALS |

| | | | | | |
|--------------------|----------|----------|--------------|--|-----|
| 35 | 16 of 18 | NW/100.0 | 105.9 / 1.00 | MODERN NIAGARA OTTAWA INC. 85 DENZIL DOYLE COURT KANATA ON K2M 2G8 | GEN |
|--------------------|----------|----------|--------------|--|-----|

| | | | |
|--------------------------|----------------|---------------------------|--------|
| Generator No: | ON2038800 | PO Box No: | |
| Status: | Registered | Country: | Canada |
| Approval Years: | As of Dec 2018 | Choice of Contact: | |
| Contam. Facility: | | Co Admin: | |
| MHSW Facility: | | Phone No Admin: | |
| SIC Code: | | | |
| SIC Description: | | | |

Detail(s)

| | |
|--------------------------|--|
| Waste Class: | 112 C |
| Waste Class Desc: | Acid solutions - containing heavy metals |
| Waste Class: | 122 C |
| Waste Class Desc: | Alkaline slutions - containing other metals and non-metals (not cyanide) |
| Waste Class: | 212 L |
| Waste Class Desc: | Aliphatic solvents and residues |
| Waste Class: | 213 I |
| Waste Class Desc: | Petroleum distillates |

| Map Key | Number of Records | Direction/ Distance (m) | Elev/Diff (m) | Site | DB |
|--------------------------|-------------------|-------------------------------------|------------------|------|----|
| Waste Class: | | 252 L | | | |
| Waste Class Desc: | | Waste crankcase oils and lubricants | | | |
| Waste Class: | | 263 L | | | |
| Waste Class Desc: | | Misc. waste organic chemicals | | | |

| | | | | | |
|--------------------------|----------------|----------|--------------|--|--------|
| 35 | 17 of 18 | NW/100.0 | 105.9 / 1.00 | MODERN NIAGARA OTTAWA INC. 85 DENZIL DOYLE COURT KANATA ON K2M 2G8 | GEN |
| Generator No: | ON2038800 | | | PO Box No: | |
| Status: | Registered | | | Country: | Canada |
| Approval Years: | As of Oct 2019 | | | Choice of Contact: | |
| Contam. Facility: | | | | Co Admin: | |
| MHSW Facility: | | | | Phone No Admin: | |
| SIC Code: | | | | | |
| SIC Description: | | | | | |

Detail(s)

| | | | | | |
|--------------------------|--|--|--|--|--|
| Waste Class: | 213 I | | | | |
| Waste Class Desc: | Petroleum distillates | | | | |
| Waste Class: | 252 L | | | | |
| Waste Class Desc: | Waste crankcase oils and lubricants | | | | |
| Waste Class: | 122 C | | | | |
| Waste Class Desc: | Alkaline slutions - containing other metals and non-metals (not cyanide) | | | | |
| Waste Class: | 112 C | | | | |
| Waste Class Desc: | Acid solutions - containing heavy metals | | | | |
| Waste Class: | 212 L | | | | |
| Waste Class Desc: | Aliphatic solvents and residues | | | | |
| Waste Class: | 263 L | | | | |
| Waste Class Desc: | Misc. waste organic chemicals | | | | |

| | | | | | |
|--------------------------|----------------|----------|--------------|--|--------|
| 35 | 18 of 18 | NW/100.0 | 105.9 / 1.00 | MODERN NIAGARA OTTAWA INC. 85 DENZIL DOYLE COURT KANATA ON K2M 2G8 | GEN |
| Generator No: | ON2038800 | | | PO Box No: | |
| Status: | Registered | | | Country: | Canada |
| Approval Years: | As of Jan 2021 | | | Choice of Contact: | |
| Contam. Facility: | | | | Co Admin: | |
| MHSW Facility: | | | | Phone No Admin: | |
| SIC Code: | | | | | |
| SIC Description: | | | | | |

Detail(s)

| | | | | | |
|--------------------------|--|--|--|--|--|
| Waste Class: | 112 C | | | | |
| Waste Class Desc: | Acid solutions - containing heavy metals | | | | |
| Waste Class: | 263 L | | | | |
| Waste Class Desc: | Misc. waste organic chemicals | | | | |
| Waste Class: | 213 I | | | | |
| Waste Class Desc: | Petroleum distillates | | | | |
| Waste Class: | 252 L | | | | |

| Map Key | Number of Records | Direction/ Distance (m) | Elev/Diff (m) | Site | DB |
|--------------------------|------------------------|--|------------------|---|-----|
| Waste Class Desc: | | Waste crankcase oils and lubricants | | | |
| Waste Class: | | 212 L | | | |
| Waste Class Desc: | | Aliphatic solvents and residues | | | |
| Waste Class: | | 122 C | | | |
| Waste Class Desc: | | Alkaline slutions - containing other metals and non-metals (not cyanide) | | | |
| 36 | 1 of 15 | SE/100.5 | 103.6 / -1.31 | NATIONAL GROCERS LOBLAWS SUPERMARKETS 700 EAGLESON ROAD KANATA ON K2H 1H3 | GEN |
| Generator No: | ON0129107 | | | PO Box No: | |
| Status: | | | | Country: | |
| Approval Years: | 93,94,95,96,97 | | | Choice of Contact: | |
| Contam. Facility: | | | | Co Admin: | |
| MHSW Facility: | | | | Phone No Admin: | |
| SIC Code: | 6571 | | | | |
| SIC Description: | CAMERA/PHOTO. SUPPLY | | | | |
| Detail(s) | | | | | |
| Waste Class: | 264 | | | | |
| Waste Class Desc: | PHOTOPROCESSING WASTES | | | | |
| 36 | 2 of 15 | SE/100.5 | 103.6 / -1.31 | NATIONAL GROCERS COMPANY LOBLAWS SUPERMARKETS LTD. 700 EAGLESON ROAD KANATA ON K2M 1H3 | GEN |
| Generator No: | ON0129107 | | | PO Box No: | |
| Status: | | | | Country: | |
| Approval Years: | 98,99,00,01 | | | Choice of Contact: | |
| Contam. Facility: | | | | Co Admin: | |
| MHSW Facility: | | | | Phone No Admin: | |
| SIC Code: | 6571 | | | | |
| SIC Description: | CAMERA/PHOTO. SUPPLY | | | | |
| Detail(s) | | | | | |
| Waste Class: | 264 | | | | |
| Waste Class Desc: | PHOTOPROCESSING WASTES | | | | |
| 36 | 3 of 15 | SE/100.5 | 103.6 / -1.31 | DRUGSTORE PHARMACY 700 EAGLESON ROAD KANATA ON K2H 1H3 | GEN |
| Generator No: | ON2445402 | | | PO Box No: | |
| Status: | | | | Country: | |
| Approval Years: | 99,00,01 | | | Choice of Contact: | |
| Contam. Facility: | | | | Co Admin: | |
| MHSW Facility: | | | | Phone No Admin: | |
| SIC Code: | 6031 | | | | |
| SIC Description: | PHARMACIES | | | | |
| Detail(s) | | | | | |
| Waste Class: | 312 | | | | |
| Waste Class Desc: | PATHOLOGICAL WASTES | | | | |

| Map Key | Number of Records | Direction/ Distance (m) | Elev/Diff (m) | Site | DB |
|------------------------------|--|----------------------------|------------------|---|--------------------|
| 36 | 4 of 15 | SE/100.5 | 103.6 / -1.31 | Loblaws -Store # 203<UNOFFICIAL> 700 Eagleson Road LOBLAWS - STORE # 203<UNOFFICIAL> Ottawa ON | SPL |
| Ref No: | 8488-6NXX4D | | | Discharger Report: | |
| Site No: | | | | Material Group: | Gases/Particulates |
| Incident Dt: | 4/11/2006 | | | Health/Env Conseq: | |
| Year: | | | | Client Type: | |
| Incident Cause: | Pipe Or Hose Leak | | | Sector Type: | Other |
| Incident Event: | | | | Agency Involved: | |
| Contaminant Code: | 38 | | | Nearest Watercourse: | |
| Contaminant Name: | REFRIGERANT GAS, N.O.S. | | | Site Address: | 700 EAGLESON ROAD |
| Contaminant Limit 1: | | | | Site District Office: | Ottawa |
| Contam Limit Freq 1: | | | | Site Postal Code: | |
| Contaminant UN No 1: | | | | Site Region: | |
| Environment Impact: | Not Anticipated | | | Site Municipality: | Ottawa |
| Nature of Impact: | Air Pollution | | | Site Lot: | |
| Receiving Medium: | Air | | | Site Conc: | |
| Receiving Env: | | | | Northing: | |
| MOE Response: | | | | Easting: | |
| Dt MOE Arvl on Scrn: | | | | Site Geo Ref Accu: | |
| MOE Reported Dt: | 4/17/2006 | | | Site Map Datum: | |
| Dt Document Closed: | | | | SAC Action Class: | |
| Incident Reason: | Equipment Failure | | | Source Type: | |
| Site Name: | 700 EAGLESON ROAD | | | | |
| Site County/District: | | | | | |
| Site Geo Ref Meth: | | | | | |
| Incident Summary: | Loblaws: 255 lbs refrigerant spill | | | | |
| Contaminant Qty: | 255 lb | | | | |
| 36 | 5 of 15 | SE/100.5 | 103.6 / -1.31 | 700 Eagleson Road Ottawa ON | SPL |
| Ref No: | 1222-75EQLA | | | Discharger Report: | |
| Site No: | | | | Material Group: | Oil |
| Incident Dt: | | | | Health/Env Conseq: | |
| Year: | | | | Client Type: | |
| Incident Cause: | Unknown | | | Sector Type: | Unknown |
| Incident Event: | | | | Agency Involved: | |
| Contaminant Code: | 13 | | | Nearest Watercourse: | |
| Contaminant Name: | FUEL OIL | | | Site Address: | |
| Contaminant Limit 1: | | | | Site District Office: | |
| Contam Limit Freq 1: | | | | Site Postal Code: | |
| Contaminant UN No 1: | | | | Site Region: | |
| Environment Impact: | Not Anticipated | | | Site Municipality: | Ottawa |
| Nature of Impact: | Soil Contamination | | | Site Lot: | |
| Receiving Medium: | Land | | | Site Conc: | |
| Receiving Env: | | | | Northing: | |
| MOE Response: | | | | Easting: | |
| Dt MOE Arvl on Scrn: | | | | Site Geo Ref Accu: | |
| MOE Reported Dt: | 7/24/2007 | | | Site Map Datum: | |
| Dt Document Closed: | | | | SAC Action Class: | |
| Incident Reason: | Unknown - Reason not determined | | | Source Type: | |
| Site Name: | Fuel in soil on top of pipe<UNOFFICIAL> | | | | |
| Site County/District: | | | | | |
| Site Geo Ref Meth: | | | | | |
| Incident Summary: | City of Ottawa (Eagleson Rd): fuel located in soil | | | | |
| Contaminant Qty: | unknown unknown | | | | |

| Map Key | Number of Records | Direction/ Distance (m) | Elev/Diff (m) | Site | DB |
|--------------------|-------------------|----------------------------|------------------|--|----|
| 36 | 6 of 15 | SE/100.5 | 103.6 / -1.31 | Eagleson South Centre Inc. 700 Eagleson Rd Ottawa ON | CA |

Certificate #: 1480-7L2TCM
Application Year: 2008
Issue Date: 11/14/2008
Approval Type: Municipal and Private Sewage Works
Status: Approved
Application Type:
Client Name:
Client Address:
Client City:
Client Postal Code:
Project Description:
Contaminants:
Emission Control:

| | | | | | |
|--------------------|---------|----------|---------------|--------------------------------|------|
| 36 | 7 of 15 | SE/100.5 | 103.6 / -1.31 | 700 EAGLESON ROAD OTTAWA ON | HINC |
|--------------------|---------|----------|---------------|--------------------------------|------|

External File Num: FS INC 0707-03895
Fuel Occurrence Type: Discovery of a Petroleum Product
Date of Occurrence: 7/24/2007
Fuel Type Involved: Gasoline
Status Desc: Completed - No Action Required
Job Type Desc: Incident/Near-Miss Occurrence (FS)
Oper. Type Involved: Construction Site (excluding pipeline strike)
Service Interruptions: No
Property Damage: No
Fuel Life Cycle Stage: Utilization
Root Cause:
Reported Details:
Fuel Category: Liquid Fuel
Occurrence Type: Incident
Affiliation: Industry Stakeholder (Licensee/Registration/Certificate Holder, Facility Owner, etc.)
County Name: Ottawa
Approx. Quant. Rel:
Nearby body of water:
Enter Drainage Syst.:
Approx. Quant. Unit:
Environmental Impact:

| | | | | | |
|--------------------|---------|----------|---------------|------------------------------------|------|
| 36 | 8 of 15 | SE/100.5 | 103.6 / -1.31 | 12-700 Eagleson Road, Kanata ON | PINC |
|--------------------|---------|----------|---------------|------------------------------------|------|

| | |
|--|---|
| Incident ID: 2841470 | Fuel Category: Natural Gas |
| Incident No: 684592 | Health Impact: No |
| Incident Reported Dt: | Environment Impact: No |
| Type: FS-Pipeline Incident | Property Damage: Yes |
| Status Code: Pipeline Damage Reason Est | Service Interrupt: Yes |
| Customer Acct Name: | Enforce Policy: Yes |
| Incident Address: | Public Relation: No |
| Tank Status: RC Established | Pipeline System: |
| Task No: 3535004 | Depth: 27 |
| Spills Action Centre: | Pipe Material: Plastic |
| Fuel Type: Natural Gas | PSIG: 40 |
| Fuel Occurrence Tp: Pipeline Strike | Attribute Category: FS-Perform P-line Inc Invest |
| Date of Occurrence: 10/13/2011 0:00 | Regulator Location: Outside |
| Occurrence Start Dt: 2011/11/09 | Method Details: E-mail |
| Operation Type: Construction Site (pipeline strike) | |
| Pipeline Type: Main Distribution Pipeline | |

| Map Key | Number of Records | Direction/ Distance (m) | Elev/Diff (m) | Site | DB |
|--------------------------|-------------------|---|---------------------------------------|---|-----|
| Regulator Type: | | Service Regulator (up to 60 psi intake) | | | |
| Summary: | | 12-700 Eagleson Road, Kanata - 1 ¼" Pipeline Hit | | | |
| Reported By: | | Stiles, Jeff - Enbridge | | | |
| Affiliation: | | Industry Stakeholder (Licensee/Registration/Certificate Holder, Facility Owner, etc.) | | | |
| Occurrence Desc: | | installing curbs | | | |
| Damage Reason: | | No notification made to the one call center | | | |
| Notes: | | no locate | | | |
| 36 | 9 of 15 | SE/100.5 | 103.6 / -1.31 | Kanata Dental Centre 700 Eagleson Rd Kanata ON K2M 2G9 | GEN |
| Generator No: | | ON3854852 | PO Box No: | | |
| Status: | | | Country: | | |
| Approval Years: | | 2011 | Choice of Contact: | | |
| Contam. Facility: | | | Co Admin: | | |
| MHSW Facility: | | | Phone No Admin: | | |
| SIC Code: | | 621210 | | | |
| SIC Description: | | | | | |
| 36 | 10 of 15 | SE/100.5 | 103.6 / -1.31 | Kanata Dental Centre 700 Eagleson Rd Ottawa ON K2M1H4 | GEN |
| Generator No: | | ON4158497 | PO Box No: | | |
| Status: | | | Country: Canada | | |
| Approval Years: | | 2016 | Choice of Contact: CO_OFFICIAL | | |
| Contam. Facility: | | No | Co Admin: | | |
| MHSW Facility: | | No | Phone No Admin: | | |
| SIC Code: | | 626210 | | | |
| SIC Description: | | 626210 | | | |
| Detail(s) | | | | | |
| Waste Class: | | 264 | | | |
| Waste Class Desc: | | PHOTOPROCESSING WASTES | | | |
| Waste Class: | | 312 | | | |
| Waste Class Desc: | | PATHOLOGICAL WASTES | | | |
| 36 | 11 of 15 | SE/100.5 | 103.6 / -1.31 | Kanata Dental Centre 700 Eagleson Rd Ottawa ON K2M1H4 | GEN |
| Generator No: | | ON4158497 | PO Box No: | | |
| Status: | | | Country: Canada | | |
| Approval Years: | | 2015 | Choice of Contact: CO_OFFICIAL | | |
| Contam. Facility: | | No | Co Admin: | | |
| MHSW Facility: | | No | Phone No Admin: | | |
| SIC Code: | | 626210 | | | |
| SIC Description: | | 626210 | | | |
| Detail(s) | | | | | |
| Waste Class: | | 312 | | | |
| Waste Class Desc: | | PATHOLOGICAL WASTES | | | |
| Waste Class: | | 264 | | | |
| Waste Class Desc: | | PHOTOPROCESSING WASTES | | | |

| Map Key | Number of Records | Direction/ Distance (m) | Elev/Diff (m) | Site | DB |
|--------------------------|------------------------|----------------------------|------------------|---|-------------|
| 36 | 12 of 15 | SE/100.5 | 103.6 / -1.31 | Kanata Dental Centre 700 Eagleson Rd Ottawa ON K2M1H4 | GEN |
| Generator No: | ON4158497 | | | PO Box No: | |
| Status: | | | | Country: | Canada |
| Approval Years: | 2014 | | | Choice of Contact: | CO_OFFICIAL |
| Contam. Facility: | No | | | Co Admin: | |
| MHSW Facility: | No | | | Phone No Admin: | |
| SIC Code: | 626210 | | | | |
| SIC Description: | 626210 | | | | |
| <u>Detail(s)</u> | | | | | |
| Waste Class: | 264 | | | | |
| Waste Class Desc: | PHOTOPROCESSING WASTES | | | | |
| Waste Class: | 312 | | | | |
| Waste Class Desc: | PATHOLOGICAL WASTES | | | | |
| 36 | 13 of 15 | SE/100.5 | 103.6 / -1.31 | Kanata Dental Centre 700 Eagleson Rd Ottawa ON K2M1H4 | GEN |
| Generator No: | ON4158497 | | | PO Box No: | |
| Status: | Registered | | | Country: | Canada |
| Approval Years: | As of Dec 2017 | | | Choice of Contact: | |
| Contam. Facility: | | | | Co Admin: | |
| MHSW Facility: | | | | Phone No Admin: | |
| SIC Code: | | | | | |
| SIC Description: | | | | | |
| <u>Detail(s)</u> | | | | | |
| Waste Class: | 264 T | | | | |
| Waste Class Desc: | Photoprocessing wastes | | | | |
| Waste Class: | 312 P | | | | |
| Waste Class Desc: | Pathological wastes | | | | |
| Waste Class: | 264 L | | | | |
| Waste Class Desc: | Photoprocessing wastes | | | | |
| 36 | 14 of 15 | SE/100.5 | 103.6 / -1.31 | First Capital Asset Management LP 700 Eagleson Road Ottawa ON K2M 2G9 | GEN |
| Generator No: | ON4772689 | | | PO Box No: | |
| Status: | Registered | | | Country: | Canada |
| Approval Years: | As of Dec 2018 | | | Choice of Contact: | |
| Contam. Facility: | | | | Co Admin: | |
| MHSW Facility: | | | | Phone No Admin: | |
| SIC Code: | | | | | |
| SIC Description: | | | | | |
| <u>Detail(s)</u> | | | | | |
| Waste Class: | 150 L | | | | |
| Waste Class Desc: | Inert organic wastes | | | | |

| Map Key | Number of Records | Direction/ Distance (m) | Elev/Diff (m) | Site | DB |
|--------------------------|------------------------|----------------------------|------------------|---|--------|
| 36 | 15 of 15 | SE/100.5 | 103.6 / -1.31 | Kanata Dental Centre 700 Eagleson Rd Ottawa ON K2M1H4 | GEN |
| Generator No: | ON4158497 | | | PO Box No: | |
| Status: | Registered | | | Country: | Canada |
| Approval Years: | As of Dec 2018 | | | Choice of Contact: | |
| Contam. Facility: | | | | Co Admin: | |
| MHSW Facility: | | | | Phone No Admin: | |
| SIC Code: | | | | | |
| SIC Description: | | | | | |
| <u>Detail(s)</u> | | | | | |
| Waste Class: | 264 L | | | | |
| Waste Class Desc: | Photoprocessing wastes | | | | |
| Waste Class: | 264 T | | | | |
| Waste Class Desc: | Photoprocessing wastes | | | | |
| Waste Class: | 312 P | | | | |
| Waste Class Desc: | Pathological wastes | | | | |

| | | | | | |
|---------------------------|---------|----------|---------------|--|-----|
| 37 | 1 of 10 | SE/101.3 | 103.6 / -1.31 | LOBLAWS SUPERMARKETS LIMITED 700 EAGLESON ROAD KANATA ON K2M 2G9 | PES |
| Detail Licence No: | | | | Operator Box: | |
| Licence No: | | | | Operator Class: | |
| Status: | | | | Operator No: | |
| Approval Date: | | | | Operator Type: | |
| Report Source: | Vendor | | | Oper Area Code: | |
| Licence Type: | | | | Oper Phone No: | |
| Licence Type Code: | | | | Operator Ext: | |
| Licence Class: | | | | Operator Lot: | |
| Licence Control: | | | | Oper Concession: | |
| Latitude: | | | | Operator Region: | |
| Longitude: | | | | Operator District: | |
| Lot: | | | | Operator County: | |
| Concession: | | | | Op Municipality: | |
| Region: | | | | Post Office Box: | |
| District: | | | | MOE District: | |
| County: | | | | SWP Area Name: | |
| Trade Name: | | | | | |
| PDF Link: | | | | | |

| | | | | | |
|---------------------------|--------------------------------|----------|---------------|---|---------|
| 37 | 2 of 10 | SE/101.3 | 103.6 / -1.31 | LOBLAWS COMPANIES EAST #1203 700 EAGLESON RD KANATA ON K2M1H4 | PES |
| Detail Licence No: | 23-01-12119-0 | | | Operator Box: | |
| Licence No: | 12119 | | | Operator Class: | |
| Status: | | | | Operator No: | |
| Approval Date: | | | | Operator Type: | |
| Report Source: | Legacy Licenses (Excluding TS) | | | Oper Area Code: | 613 |
| Licence Type: | Limited Vendor | | | Oper Phone No: | 5912698 |
| Licence Type Code: | 23 | | | Operator Ext: | |
| Licence Class: | 01 | | | Operator Lot: | |
| Licence Control: | 0 | | | Oper Concession: | |
| Latitude: | | | | Operator Region: | 4 |
| Longitude: | | | | Operator District: | |
| Lot: | | | | Operator County: | 15 |
| Concession: | | | | Op Municipality: | |

| Map Key | Number of Records | Direction/ Distance (m) | Elev/Diff (m) | Site | DB |
|--|-------------------|----------------------------|------------------|--|------|
| Region: District: County: Trade Name: PDF Link: | | | | | |
| Post Office Box: MOE District: SWP Area Name: | | | | | |
| 37 | 3 of 10 | SE/101.3 | 103.6 / -1.31 | LOBLAWS COMPANIES EAST #1203 700 EAGLESON RD KANATA ON K2M 2G9 | PES |
| Detail Licence No: Licence No: Status: Approval Date: Report Source: Licence Type: Limited Vendor Licence Type Code: 23 Licence Class: Licence Control: Latitude: Longitude: Lot: Concession: Region: District: County: Trade Name: PDF Link: | | | | | |
| Operator Box: Operator Class: Operator No: Operator Type: Oper Area Code: Oper Phone No: Operator Ext: Operator Lot: Oper Concession: Operator Region: Operator District: Operator County: Op Municipality: Post Office Box: MOE District: SWP Area Name: | | | | | |
| 37 | 4 of 10 | SE/101.3 | 103.6 / -1.31 | LOBLAWS COMPANIES EAST #1203 700 EAGLESON RD KANATA ON K2M 2G9 | PES |
| Detail Licence No: Licence No: Status: Approval Date: Report Source: Licence Type: Vendor Licence Type Code: Licence Class: Licence Control: Latitude: Longitude: Lot: Concession: Region: District: County: Trade Name: PDF Link: | | | | | |
| Operator Box: Operator Class: Operator No: Operator Type: Oper Area Code: Oper Phone No: Operator Ext: Operator Lot: Oper Concession: Operator Region: Operator District: Operator County: Op Municipality: Post Office Box: MOE District: SWP Area Name: | | | | | |
| 37 | 5 of 10 | SE/101.3 | 103.6 / -1.31 | EXEL CONTRACTING INC 700 EAGLESON RD,,OTTAWA,ON,K2M 2G9,CA ON | PINC |
| Incident ID: Incident No: 1494598 Incident Reported Dt: 10/8/2014 Type: FS-Pipeline Incident | | | | | |
| Fuel Category: Natural Gas Health Impact: Environment Impact: Property Damage: Yes | | | | | |

| Map Key | Number of Records | Direction/ Distance (m) | Elev/Diff (m) | Site | DB |
|---|-------------------|-------------------------|---------------|------|----|
| Status Code: Customer Acct Name: EXEL CONTRACTING INC Incident Address: 700 EAGLESON RD,,OTTAWA,ON,K2M 2G9, CA Tank Status: Pipeline Damage Reason Est Task No: 5210565 Spills Action Centre: Fuel Type: Fuel Occurrence Tp: Date of Occurrence: Occurrence Start Dt: 2014/11/06 Operation Type: Pipeline Type: Regulator Type: Summary: 700 EAGLESON RD, KANATA - PIPELINE HIT - 1 1/4" Reported By: Jeff Stiles - Enbridge Gas Affiliation: Occurrence Desc: Damage Reason: Excavation practices not sufficient Notes: | | | | | |
| Service Interupt: Enforce Policy: Yes Public Relation: Pipeline System: Depth: Pipe Material: PSIG: Attribute Category: FS-Perform P-line Inc Invest Regulator Location: Method Details: E-mail | | | | | |

| | | | | | |
|--|---------|----------|---------------|--|-----|
| 37 | 6 of 10 | SE/101.3 | 103.6 / -1.31 | Eagleson South Centre Inc. 700 Eagleson Rd Ottawa ON M5J 2S1 | ECA |
| Approval No: 1480-7L2TCM Approval Date: 2008-11-14 Status: Approved Record Type: ECA Link Source: IDS SWP Area Name: Approval Type: ECA-MUNICIPAL AND PRIVATE SEWAGE WORKS Project Type: MUNICIPAL AND PRIVATE SEWAGE WORKS Business Name: Eagleson South Centre Inc. Address: 700 Eagleson Rd Full Address: Full PDF Link: https://www.accessenvironment.ene.gov.on.ca/instruments/6406-7KURCZ-14.pdf | | | | | |
| MOE District: City: Longitude: Latitude: Geometry X: Geometry Y: | | | | | |

| | | | | | |
|--|---------|----------|---------------|---|-----|
| 37 | 7 of 10 | SE/101.3 | 103.6 / -1.31 | LOBLAWS SUPERMARKETS LIMITED 700 EAGLESON ROAD KANATA ON K2M1H4 | PES |
| Detail Licence No: Licence No: 09912 Status: Approval Date: Report Source: Legacy Licenses (Excluding TS) Licence Type: Retail Vendor Class 03 Licence Type Code: 21 Licence Class: 03 Licence Control: Latitude: Longitude: Lot: Concession: Region: District: County: Trade Name: PDF Link: | | | | | |
| Operator Box: Operator Class: Operator No: Operator Type: Oper Area Code: 613 Oper Phone No: 5912698 Operator Ext: Operator Lot: Oper Concession: Operator Region: Operator District: Operator County: Op Municipality: Post Office Box: MOE District: SWP Area Name: | | | | | |

| Map Key | Number of Records | Direction/ Distance (m) | Elev/Diff (m) | Site | DB |
|--|-------------------|--|---------------|--|-----|
| 37 | 8 of 10 | SE/101.3 | 103.6 / -1.31 | LOBLAWS 700 EAGLESON ROAD KANATA ON K2M1H4 | PES |
| Detail Licence No: Licence No: 11076 Status: Approval Date: Report Source: Legacy Licenses (Excluding TS) Licence Type: Retail Vendor Class 03 Licence Type Code: 21 Licence Class: 03 Licence Control: Latitude: Longitude: Lot: Concession: Region: District: County: Trade Name: PDF Link: | | Operator Box: Operator Class: Operator No: Operator Type: Oper Area Code: 613 Oper Phone No: 5912698 Operator Ext: Operator Lot: Oper Concession: Operator Region: Operator District: Operator County: Op Municipality: Post Office Box: MOE District: SWP Area Name: | | | |

| | | | | | |
|--|---------|--|---------------|---|-----|
| 37 | 9 of 10 | SE/101.3 | 103.6 / -1.31 | Kanata Dental Centre 700 Eagleson Rd Ottawa ON K2M1H4 | GEN |
| Generator No: ON4158497 Status: Registered Approval Years: As of Oct 2019 Contam. Facility: MHSW Facility: SIC Code: SIC Description: | | PO Box No: Country: Canada Choice of Contact: Co Admin: Phone No Admin: | | | |
| <u>Detail(s)</u> | | | | | |
| Waste Class: | | 264 L | | | |
| Waste Class Desc: | | Photoprocessing wastes | | | |
| Waste Class: | | 312 P | | | |
| Waste Class Desc: | | Pathological wastes | | | |
| Waste Class: | | 264 T | | | |
| Waste Class Desc: | | Photoprocessing wastes | | | |

| | | | | | |
|--|----------|--|---------------|---|-----|
| 37 | 10 of 10 | SE/101.3 | 103.6 / -1.31 | Kanata Dental Centre 700 Eagleson Rd Ottawa ON K2M1H4 | GEN |
| Generator No: ON4158497 Status: Registered Approval Years: As of Apr 2021 Contam. Facility: MHSW Facility: SIC Code: SIC Description: | | PO Box No: Country: Canada Choice of Contact: Co Admin: Phone No Admin: | | | |
| <u>Detail(s)</u> | | | | | |
| Waste Class: | | 264 L | | | |

| Map Key | Number of Records | Direction/ Distance (m) | Elev/Diff (m) | Site | DB |
|--------------------------|-------------------|----------------------------|------------------|------|----|
| Waste Class Desc: | | Photoprocessing wastes | | | |
| Waste Class: | | 312 P | | | |
| Waste Class Desc: | | Pathological wastes | | | |
| Waste Class: | | 264 T | | | |
| Waste Class Desc: | | Photoprocessing wastes | | | |

[38](#) 1 of 1 **N/113.2** **107.6 / 2.69** **500 EAGLESON
Ottawa ON** **WWIS**

| | | | |
|-------------------------------|--------------------------|---------------------------|--------------------|
| Well ID: | 7177789 | Data Entry Status: | |
| Construction Date: | | Data Src: | |
| Primary Water Use: | Monitoring and Test Hole | Date Received: | 3/9/2012 |
| Sec. Water Use: | 0 | Selected Flag: | True |
| Final Well Status: | Monitoring and Test Hole | Abandonment Rec: | |
| Water Type: | | Contractor: | 7241 |
| Casing Material: | | Form Version: | 7 |
| Audit No: | Z145222 | Owner: | |
| Tag: | A126639 | Street Name: | 500 EAGLESON |
| Construction Method: | | County: | OTTAWA |
| Elevation (m): | | Municipality: | GOULBOURN TOWNSHIP |
| Elevation Reliability: | | Site Info: | |
| Depth to Bedrock: | | Lot: | |
| Well Depth: | | Concession: | |
| Overburden/Bedrock: | | Concession Name: | |
| Pump Rate: | | Easting NAD83: | |
| Static Water Level: | | Northing NAD83: | |
| Flowing (Y/N): | | Zone: | |
| Flow Rate: | | UTM Reliability: | |
| Clear/Cloudy: | | | |

PDF URL (Map): https://d2khazk8e83rdv.cloudfront.net/moe_mapping/downloads/2Water/Wells_pdfs/717\7177789.pdf

Additional Detail(s) (Map)

Well Completed Date: 2012/02/07
Year Completed: 2012
Depth (m): 6.1
Latitude: 45.2900431519893
Longitude: -75.8706445553482
Path: 717\7177789.pdf

Bore Hole Information

| | | | |
|-------------------------------------|----------------------|-------------------------|--------------------------------|
| Bore Hole ID: | 1003699247 | Elevation: | 104.096595 |
| DP2BR: | | Elevrc: | |
| Spatial Status: | | Zone: | 18 |
| Code OB: | | East83: | 431727.00 |
| Code OB Desc: | | North83: | 5015540.00 |
| Open Hole: | | Org CS: | UTM83 |
| Cluster Kind: | | UTMRC: | 4 |
| Date Completed: | 07-Feb-2012 00:00:00 | UTMRC Desc: | margin of error : 30 m - 100 m |
| Remarks: | | Location Method: | wwr |
| Elevrc Desc: | | | |
| Location Source Date: | | | |
| Improvement Location Source: | | | |
| Improvement Location Method: | | | |
| Source Revision Comment: | | | |
| Supplier Comment: | | | |

Overburden and Bedrock

| Map Key | Number of Records | Direction/ Distance (m) | Elev/Diff (m) | Site | DB |
|---|--------------------------|------------------------------------|--------------------------|-------------|-----------|
| <u>Materials Interval</u> | | | | | |
| Formation ID: | | 1004180410 | | | |
| Layer: | | 1 | | | |
| Color: | | 8 | | | |
| General Color: | | BLACK | | | |
| Mat1: | | | | | |
| Most Common Material: | | | | | |
| Mat2: | | | | | |
| Mat2 Desc: | | | | | |
| Mat3: | | | | | |
| Mat3 Desc: | | | | | |
| Formation Top Depth: | | 0.0 | | | |
| Formation End Depth: | | 0.3100000023841858 | | | |
| Formation End Depth UOM: | | m | | | |
| <u>Overburden and Bedrock</u> | | | | | |
| <u>Materials Interval</u> | | | | | |
| Formation ID: | | 1004180411 | | | |
| Layer: | | 2 | | | |
| Color: | | 6 | | | |
| General Color: | | BROWN | | | |
| Mat1: | | 28 | | | |
| Most Common Material: | | SAND | | | |
| Mat2: | | 06 | | | |
| Mat2 Desc: | | SILT | | | |
| Mat3: | | | | | |
| Mat3 Desc: | | | | | |
| Formation Top Depth: | | 0.3100000023841858 | | | |
| Formation End Depth: | | 4.880000114440918 | | | |
| Formation End Depth UOM: | | m | | | |
| <u>Overburden and Bedrock</u> | | | | | |
| <u>Materials Interval</u> | | | | | |
| Formation ID: | | 1004180412 | | | |
| Layer: | | 3 | | | |
| Color: | | 2 | | | |
| General Color: | | GREY | | | |
| Mat1: | | 05 | | | |
| Most Common Material: | | CLAY | | | |
| Mat2: | | 06 | | | |
| Mat2 Desc: | | SILT | | | |
| Mat3: | | | | | |
| Mat3 Desc: | | | | | |
| Formation Top Depth: | | 4.880000114440918 | | | |
| Formation End Depth: | | 6.099999904632568 | | | |
| Formation End Depth UOM: | | m | | | |
| <u>Annular Space/Abandonment</u> | | | | | |
| <u>Sealing Record</u> | | | | | |
| Plug ID: | | 1004180420 | | | |
| Layer: | | 1 | | | |
| Plug From: | | 0 | | | |
| Plug To: | | 0.310000002384186 | | | |
| Plug Depth UOM: | | m | | | |
| <u>Annular Space/Abandonment</u> | | | | | |
| <u>Sealing Record</u> | | | | | |

| <i>Map Key</i> | <i>Number of Records</i> | <i>Direction/ Distance (m)</i> | <i>Elev/Diff (m)</i> | <i>Site</i> | <i>DB</i> |
|--|--------------------------|--------------------------------|----------------------|-------------|-----------|
| Plug ID: | | 1004180422 | | | |
| Layer: | | 3 | | | |
| Plug From: | | 2.74000000953674 | | | |
| Plug To: | | 6.09999990463257 | | | |
| Plug Depth UOM: | | m | | | |
| <u>Annular Space/Abandonment Sealing Record</u> | | | | | |
| Plug ID: | | 1004180421 | | | |
| Layer: | | 2 | | | |
| Plug From: | | 0.310000002384186 | | | |
| Plug To: | | 2.74000000953674 | | | |
| Plug Depth UOM: | | m | | | |
| <u>Method of Construction & Well Use</u> | | | | | |
| Method Construction ID: | | 1004180419 | | | |
| Method Construction Code: | | B | | | |
| Method Construction: | | Other Method | | | |
| Other Method Construction: | | DIRECT PUSH | | | |
| <u>Pipe Information</u> | | | | | |
| Pipe ID: | | 1004180409 | | | |
| Casing No: | | 0 | | | |
| Comment: | | | | | |
| Alt Name: | | | | | |
| <u>Construction Record - Casing</u> | | | | | |
| Casing ID: | | 1004180415 | | | |
| Layer: | | 1 | | | |
| Material: | | 5 | | | |
| Open Hole or Material: | | PLASTIC | | | |
| Depth From: | | 0 | | | |
| Depth To: | | 3.09999990463257 | | | |
| Casing Diameter: | | 4.03000020980835 | | | |
| Casing Diameter UOM: | | cm | | | |
| Casing Depth UOM: | | m | | | |
| <u>Construction Record - Screen</u> | | | | | |
| Screen ID: | | 1004180416 | | | |
| Layer: | | 1 | | | |
| Slot: | | 10 | | | |
| Screen Top Depth: | | 3.09999990463257 | | | |
| Screen End Depth: | | 6.09999990463257 | | | |
| Screen Material: | | 5 | | | |
| Screen Depth UOM: | | m | | | |
| Screen Diameter UOM: | | cm | | | |
| Screen Diameter: | | 4.82000017166138 | | | |
| <u>Water Details</u> | | | | | |
| Water ID: | | 1004180414 | | | |
| Layer: | | | | | |
| Kind Code: | | | | | |
| Kind: | | | | | |
| Water Found Depth: | | | | | |

| Map Key | Number of Records | Direction/ Distance (m) | Elev/Diff (m) | Site | DB |
|-------------------------------|-------------------|----------------------------|------------------|------|----|
| Water Found Depth UOM: | | m | | | |
| <u>Hole Diameter</u> | | | | | |
| Hole ID: | | 1004180413 | | | |
| Diameter: | | 8.25 | | | |
| Depth From: | | 0.0 | | | |
| Depth To: | | 6.099999904632568 | | | |
| Hole Depth UOM: | | m | | | |
| Hole Diameter UOM: | | cm | | | |

| | | | | | |
|------------------------------|---|---------|--------------|---|--------|
| 39 | 1 of 2 | E/115.2 | 106.0 / 1.09 | City of Ottawa Corner of Eagleson Rd. & Michael Cowpland Dr., <UNOFFICIAL> Ottawa ON | SPL |
| Ref No: | 6580-76CNA7 | | | Discharger Report: | |
| Site No: | | | | Material Group: | Waste |
| Incident Dt: | | | | Health/Env Conseq: | |
| Year: | | | | Client Type: | |
| Incident Cause: | Unknown | | | Sector Type: | Other |
| Incident Event: | | | | Agency Involved: | |
| Contaminant Code: | 41 | | | Nearest Watercourse: | |
| Contaminant Name: | WASTE OIL/WATER (N.O.S.) | | | Site Address: | |
| Contaminant Limit 1: | | | | Site District Office: | |
| Contam Limit Freq 1: | | | | Site Postal Code: | |
| Contaminant UN No 1: | | | | Site Region: | |
| Environment Impact: | Confirmed | | | Site Municipality: | Ottawa |
| Nature of Impact: | Groundwater Pollution; Soil Contamination | | | Site Lot: | |
| Receiving Medium: | Land | | | Site Conc: | |
| Receiving Env: | | | | Northing: | |
| MOE Response: | No Field Response | | | Easting: | |
| Dt MOE Arvl on Scn: | | | | Site Geo Ref Accu: | |
| MOE Reported Dt: | 8/23/2007 | | | Site Map Datum: | |
| Dt Document Closed: | 9/12/2007 | | | SAC Action Class: | |
| Incident Reason: | Unknown - Reason not determined | | | Source Type: | |
| Site Name: | Corner of Eagleson Rd. & Michael Cowpland Dr., <UNOFFICIAL> | | | | |
| Site County/District: | | | | | |
| Site Geo Ref Meth: | | | | | |
| Incident Summary: | Ottawa- Oily water discovered in excavation site | | | | |
| Contaminant Qty: | unknown unknown | | | | |

| | | | | | |
|-----------------------------|--------------------------|---------|--------------|--|-------------------------------------|
| 39 | 2 of 2 | E/115.2 | 106.0 / 1.09 | Eagleson Rd and Michael Cowpland Dr Ottawa ON | SPL |
| Ref No: | 8573-ATLTZT | | | Discharger Report: | |
| Site No: | NA | | | Material Group: | |
| Incident Dt: | 2017/11/30 | | | Health/Env Conseq: | 2 - Minor Environment |
| Year: | | | | Client Type: | |
| Incident Cause: | | | | Sector Type: | Municipal Sewage |
| Incident Event: | Leak/Break | | | Agency Involved: | |
| Contaminant Code: | 44 | | | Nearest Watercourse: | |
| Contaminant Name: | SEWAGE,RAW UNCHLORINATED | | | Site Address: | Eagleson Rd and Michael Cowpland Dr |
| Contaminant Limit 1: | | | | Site District Office: | Ottawa |
| Contam Limit Freq 1: | none | | | Site Postal Code: | |
| Contaminant UN No 1: | n/a | | | Site Region: | Eastern |
| Environment Impact: | | | | Site Municipality: | Ottawa |
| Nature of Impact: | | | | Site Lot: | |
| Receiving Medium: | | | | Site Conc: | |
| Receiving Env: | Land; Surface Water | | | Northing: | 5015299.72 |
| MOE Response: | No | | | Easting: | 431928.6 |
| Dt MOE Arvl on Scn: | | | | Site Geo Ref Accu: | |

| Map Key | Number of Records | Direction/ Distance (m) | Elev/Diff (m) | Site | DB |
|--|-------------------|----------------------------|------------------|---|-----|
| MOE Reported Dt: 2017/11/30 Dt Document Closed: 2017/12/13 Incident Reason: Equipment Failure Site Name: Sanitary Sewer<UNOFFICIAL> Site County/District: Site Geo Ref Meth: Incident Summary: . Contaminant Qty: 1000 m ³ | | | | | |
| Site Map Datum: SAC Action Class: Watercourse Spills Source Type: Sewer (Private or Municipal) | | | | | |
| 40 | 1 of 2 | SSE/134.8 | 102.2 / -2.69 | West Ottawa Sports Complex 100 Michael Cowpland Drive Ottawa ON | CA |
| Certificate #: 4748-5E6KD3 Application Year: 02 Issue Date: 9/23/02 Approval Type: Municipal & Private water Status: Approved Application Type: New Certificate of Approval Client Name: Outside the Crease Limited Partnership Client Address: 68 Melville Drive Client City: Ottawa Client Postal Code: Project Description: This application is for the construction of watermain on Michael Cowpland Drive. Contaminants: Emission Control: | | | | | |
| 40 | 2 of 2 | SSE/134.8 | 102.2 / -2.69 | Outside the Crease Limited Partnership 100 Michael Cowpland Drive Ottawa ON | ECA |
| Approval No: 4748-5E6KD3 Approval Date: 2002-09-23 Status: Approved Record Type: ECA Link Source: IDS SWP Area Name: Rideau Valley Approval Type: ECA-Municipal and Private Water Works Project Type: Municipal and Private Water Works Business Name: Outside the Crease Limited Partnership Address: 100 Michael Cowpland Drive Full Address: Full PDF Link: | | | | | |
| MOE District: Ottawa City: Longitude: -75.8711 Latitude: 45.2826 Geometry X: Geometry Y: | | | | | |
| 41 | 1 of 1 | E/140.1 | 105.8 / 0.97 | LEBLANC TRUCKING: RELEASE OF 1-4 L OF HYDROLIC FLD TO ROADWAY, ABSORBED EGELSON & STONEHAVEN ROAD PRIVATE OWNER MOTOR VEHICLE (OPERATING FLUID) OTTAWA ON | SPL |
| Ref No: 184143 Site No: Incident Dt: 7/27/2000 Year: Incident Cause: PIPE/HOSE LEAK Incident Event: Contaminant Code: Contaminant Name: Contaminant Limit 1: Contam Limit Freq 1: | | | | | |
| Discharger Report: Material Group: Health/Env Conseq: Client Type: Sector Type: Agency Involved: Nearest Watercourse: Site Address: Site District Office: Site Postal Code: | | | | | |

| Map Key | Number of Records | Direction/ Distance (m) | Elev/Diff (m) | Site | DB |
|--|-------------------|----------------------------|------------------|---|-----|
| Contaminant UN No 1: Environment Impact: POSSIBLE Nature of Impact: Receiving Medium: LAND Receiving Env: MOE Response: Dt MOE Arvl on Scn: MOE Reported Dt: 7/27/2000 Dt Document Closed: Incident Reason: EQUIPMENT FAILURE Site Name: Site County/District: Site Geo Ref Meth: Incident Summary: LEBLANC TRUCKING VEHICLE Contaminant Qty: | | | | | |
| Site Region: Site Municipality: 20107 Site Lot: Site Conc: Northing: Easting: Water course or lake Site Geo Ref Accu: Site Map Datum: SAC Action Class: Source Type: | | | | | |
| 42 | 1 of 12 | N/146.4 | 108.0 / 3.14 | JAY-PEE DRY CLEANERS INC. 500 EAGLESON ROAD KANATA ON K2M 1H4 | GEN |
| Generator No: ON2593500 Status: Approval Years: 00,01,03,04,06,07,08 Contam. Facility: MHSW Facility: SIC Code: 9721 SIC Description: POWER LAUND./CLEANERS PO Box No: Country: Choice of Contact: Co Admin: Phone No Admin: | | | | | |
| Detail(s) | | | | | |
| Waste Class: 241 Waste Class Desc: HALOGENATED SOLVENTS | | | | | |
| 42 | 2 of 12 | N/146.4 | 108.0 / 3.14 | 6299121 CANADA INC 500 EAGLESON ROAD KANATA ON K2M 1H4 | GEN |
| Generator No: ON9842759 Status: Approval Years: 05 Contam. Facility: MHSW Facility: SIC Code: 812320 SIC Description: Dry Cleaning and Laundry Services (except Coin-Operated) PO Box No: Country: Choice of Contact: Co Admin: Phone No Admin: | | | | | |
| Detail(s) | | | | | |
| Waste Class: 241 Waste Class Desc: HALOGENATED SOLVENTS | | | | | |
| 42 | 3 of 12 | N/146.4 | 108.0 / 3.14 | SUNOCO GAS BAR 500 EAGLESON RD KANATA ON K2M 1H4 | RST |
| Headcode: 01186800 Headcode Desc: SERVICE STATIONS-GASOLINE, OIL & NATURAL GAS Phone: List Name: Description: | | | | | |

| Map Key | Number of Records | Direction/ Distance (m) | Elev/Diff (m) | Site | DB |
|------------------------------|-------------------|---|------------------|---|------|
| 42 | 4 of 12 | N/146.4 | 108.0 / 3.14 | MARWAN CHOUEIFATY O/A GAS STN 500 EAGLESON RD KANATA ON K2M 1H4 | FSTH |
| License Issue Date: | | 4/19/2004 | | | |
| Tank Status: | | Licensed | | | |
| Tank Status As Of: | | August 2007 | | | |
| Operation Type: | | Retail Fuel Outlet | | | |
| Facility Type: | | Gasoline Station - Self Serve | | | |
| --Details-- | | | | | |
| Status: | | Active | | | |
| Year of Installation: | | 2001 | | | |
| Corrosion Protection: | | | | | |
| Capacity: | | 25000 | | | |
| Tank Fuel Type: | | Liquid Fuel Double Wall UST - Diesel | | | |
| Status: | | Active | | | |
| Year of Installation: | | 2001 | | | |
| Corrosion Protection: | | | | | |
| Capacity: | | 45000 | | | |
| Tank Fuel Type: | | Liquid Fuel Double Wall UST - Gasoline | | | |
| Status: | | Active | | | |
| Year of Installation: | | 2001 | | | |
| Corrosion Protection: | | | | | |
| Capacity: | | 45000 | | | |
| Tank Fuel Type: | | Liquid Fuel Double Wall UST - Gasoline | | | |
| 42 | 5 of 12 | N/146.4 | 108.0 / 3.14 | Hydro Ottawa Limited 500 Eagleson Road Ottawa ON | SPL |
| Ref No: | | 4230-6FRJL4 | | Discharger Report: 0 | |
| Site No: | | | | Material Group: Oil | |
| Incident Dt: | | 8/29/2005 | | Health/Env Conseq: | |
| Year: | | | | Client Type: | |
| Incident Cause: | | Other Discharges | | Sector Type: Transformer | |
| Incident Event: | | | | Agency Involved: | |
| Contaminant Code: | | | | Nearest Watercourse: | |
| Contaminant Name: | | TRANSFORMER OIL (N.O.S.) | | Site Address: | |
| Contaminant Limit 1: | | | | Site District Office: Ottawa | |
| Contam Limit Freq 1: | | | | Site Postal Code: | |
| Contaminant UN No 1: | | | | Site Region: | |
| Environment Impact: | | Not Anticipated | | Site Municipality: Ottawa | |
| Nature of Impact: | | | | Site Lot: | |
| Receiving Medium: | | Land | | Site Conc: | |
| Receiving Env: | | | | Northing: | |
| MOE Response: | | | | Easting: | |
| Dt MOE Arvl on Scn: | | | | Site Geo Ref Accu: | |
| MOE Reported Dt: | | 8/30/2005 | | Site Map Datum: | |
| Dt Document Closed: | | | | SAC Action Class: Spills to Land | |
| Incident Reason: | | Equipment Failure | | Source Type: | |
| Site Name: | | 120 L of non PCB mineral Oil <UNOFFICIAL> | | | |
| Site County/District: | | | | | |
| Site Geo Ref Meth: | | | | | |
| Incident Summary: | | Ottawa Hydro: 120 L non PCB mineral oil to grnd, clng | | | |
| Contaminant Qty: | | | | | |

| Map Key | Number of Records | Direction/ Distance (m) | Elev/Diff (m) | Site | DB |
|------------------------------|-------------------|--|------------------|---|------|
| 42 | 6 of 12 | N/146.4 | 108.0 / 3.14 | MARWAN CHOUEIFATY O/A GAS STN 500 EAGLESON RD KANATA ON K2M 1H4 | FSTH |
| License Issue Date: | | 4/19/2004 10:32:00 AM | | | |
| Tank Status: | | Licensed | | | |
| Tank Status As Of: | | December 2008 | | | |
| Operation Type: | | Retail Fuel Outlet | | | |
| Facility Type: | | Gasoline Station - Self Serve | | | |
| --Details-- | | | | | |
| Status: | | Active | | | |
| Year of Installation: | | 2001 | | | |
| Corrosion Protection: | | | | | |
| Capacity: | | 25000 | | | |
| Tank Fuel Type: | | Liquid Fuel Double Wall UST - Diesel | | | |
| Status: | | Active | | | |
| Year of Installation: | | 2001 | | | |
| Corrosion Protection: | | | | | |
| Capacity: | | 45000 | | | |
| Tank Fuel Type: | | Liquid Fuel Double Wall UST - Gasoline | | | |
| Status: | | Active | | | |
| Year of Installation: | | 2001 | | | |
| Corrosion Protection: | | | | | |
| Capacity: | | 45000 | | | |
| Tank Fuel Type: | | Liquid Fuel Double Wall UST - Gasoline | | | |
| 42 | 7 of 12 | N/146.4 | 108.0 / 3.14 | PRO OIL CHANGE 500 EAGLESON RD KANATA ON K2M 1H4 | RST |
| Headcode: | | 00921430 | | | |
| Headcode Desc: | | OIL CHANGES & LUBRICATION SERVICE | | | |
| Phone: | | | | | |
| List Name: | | | | | |
| Description: | | | | | |
| 42 | 8 of 12 | N/146.4 | 108.0 / 3.14 | JAY-PEE DRY CLEANERS INC. 500 EAGLESON ROAD KANATA ON K2M 1H4 | GEN |
| Generator No: | | ON2593500 | | PO Box No: | |
| Status: | | | | Country: | |
| Approval Years: | | 2010 | | Choice of Contact: | |
| Contam. Facility: | | | | Co Admin: | |
| MHSW Facility: | | | | Phone No Admin: | |
| SIC Code: | | 812320 | | | |
| SIC Description: | | Dry Cleaning and Laundry Services (except Coin-Operated) | | | |
| Detail(s) | | | | | |
| Waste Class: | | 241 | | | |
| Waste Class Desc: | | HALOGENATED SOLVENTS | | | |
| 42 | 9 of 12 | N/146.4 | 108.0 / 3.14 | JAY-PEE DRY CLEANERS INC. 500 EAGLESON ROAD KANATA ON K2M 1H4 | GEN |

| Map Key | Number of Records | Direction/ Distance (m) | Elev/Diff (m) | Site | DB |
|---|-------------------|----------------------------|------------------|--|------|
| Generator No: ON2593500 Status: Approval Years: 2012 Contam. Facility: MHSW Facility: SIC Code: 812320 SIC Description: Dry Cleaning and Laundry Services (except Coin-Operated) | | | | | |
| PO Box No: Country: Choice of Contact: Co Admin: Phone No Admin: | | | | | |
| Detail(s) | | | | | |
| Waste Class: 241 Waste Class Desc: HALOGENATED SOLVENTS | | | | | |
| 42 | 10 of 12 | N/146.4 | 108.0 / 3.14 | SUNOCO GAS BAR 500 EAGLESON RD KANATA ON K2M1H4 | RST |
| Headcode: 01186800 Headcode Desc: SERVICE STATIONS GASOLINE OIL & NATURAL Phone: 6132545992 List Name: Description: | | | | | |
| 42 | 11 of 12 | N/146.4 | 108.0 / 3.14 | Jay-Pee Dry Cleaners Unit 38, 500 Eagleson Rd Kanata ON K2M1H4 | CDRY |
| Legal Name of Company: | | | | | |
| Waste Quantity by Year | | | | | |
| Reporting Year: 2007 Quantity of PERC (kg): 315.9 Total Waste Water (kg): 0 Total Waste Water (L): - Total Residue (kg): 0 Total Residue (L): - Total Mix (kg): 140 Total Mix (L): - Request for Confidentiality: No Reason for Confidentiality: N/A | | | | | |
| Reporting Year: 2006 Quantity of PERC (kg): 65 Total Waste Water (kg): 0 Total Waste Water (L): - Total Residue (kg): 0 Total Residue (L): - Total Mix (kg): 480 Total Mix (L): - Request for Confidentiality: No Reason for Confidentiality: N/A | | | | | |
| Reporting Year: 2005 Quantity of PERC (kg): 354 Total Waste Water (kg): 0 Total Waste Water (L): - Total Residue (kg): 0 Total Residue (L): - Total Mix (kg): 100 Total Mix (L): - Request for Confidentiality: No | | | | | |

| Map Key | Number of Records | Direction/ Distance (m) | Elev/Diff (m) | Site | DB |
|-------------------------------------|-------------------|--|------------------|--|-----|
| Reason for Confidentiality: | | N/A | | | |
| Reporting Year: | | 2004 | | | |
| Quantity of PERC (kg): | | 118.26 | | | |
| Total Waste Water (kg): | | - | | | |
| Total Waste Water (L): | | - | | | |
| Total Residue (kg): | | - | | | |
| Total Residue (L): | | - | | | |
| Total Mix (kg): | | - | | | |
| Total Mix (L): | | - | | | |
| Request for Confidentiality: | | No | | | |
| Reason for Confidentiality: | | N/A | | | |
| 42 | 12 of 12 | N/146.4 | 108.0 / 3.14 | 500 Eagleson Rd Ottawa ON K2M1H4 | EHS |
| Order No: | | 20170124156 | | Nearest Intersection: | |
| Status: | | C | | Municipality: | |
| Report Type: | | Custom Report | | Client Prov/State: ON | |
| Report Date: | | 01-FEB-17 | | Search Radius (km): .25 | |
| Date Received: | | 24-JAN-17 | | X: -75.870649 | |
| Previous Site Name: | | | | Y: 45.290426 | |
| Lot/Building Size: | | | | | |
| Additional Info Ordered: | | | | | |
| 43 | 1 of 11 | WSW/147.2 | 102.9 / -2.00 | CANADIAN DATAPLEX LIMITED 155 TERENCE MATTHEWS CRES UNIT 5 KANATA ON K2M 2A8 | SCT |
| Established: | | 1980 | | | |
| Plant Size (ft²): | | 2500 | | | |
| Employment: | | 9 | | | |
| --Details-- | | | | | |
| Description: | | RADIO AND TELEVISION BROADCASTING AND COMMUNICATIONS EQUIPMENT | | | |
| SIC/NAICS Code: | | 3663 | | | |
| Description: | | SEMICONDUCTORS AND RELATED DEVICES | | | |
| SIC/NAICS Code: | | 3674 | | | |
| 43 | 2 of 11 | WSW/147.2 | 102.9 / -2.00 | PIKA TECHNOLOGIES INC. 155 TERENCE MATTHEWS CRES KANATA ON K2M 2A8 | SCT |
| Established: | | 0000 | | | |
| Plant Size (ft²): | | 0 | | | |
| Employment: | | 0 | | | |
| --Details-- | | | | | |
| Description: | | RADIO AND TELEVISION BROADCASTING AND COMMUNICATIONS EQUIPMENT | | | |
| SIC/NAICS Code: | | 3663 | | | |
| 43 | 3 of 11 | WSW/147.2 | 102.9 / -2.00 | CANADIAN DATAPLEX LTD. 155 Terence Matthews Cres Unit 5 Kanata ON K2M 2A8 | SCT |
| Established: | | 1980 | | | |
| Plant Size (ft²): | | 2500 | | | |

| Map Key | Number of Records | Direction/ Distance (m) | Elev/Diff (m) | Site | DB |
|--------------------------|-------------------|---|------------------|--|-----|
| Employment: | | 18 | | | |
| --Details-- | | | | | |
| Description: | | Radio and Television Broadcasting and Wireless Communications Equipment Manufacturing | | | |
| SIC/NAICS Code: | | 334220 | | | |
| Description: | | Semiconductor and Other Electronic Component Manufacturing | | | |
| SIC/NAICS Code: | | 334410 | | | |
| 43 | 4 of 11 | WSW/147.2 | 102.9 / -2.00 | ACTIVE PEOPLE INC. 155 Terence Matthews Cres Unit 6 Kanata ON K2M 2A8 | SCT |
| Established: | | 1996 | | | |
| Plant Size (ft²): | | 0 | | | |
| Employment: | | 3 | | | |
| --Details-- | | | | | |
| Description: | | Doll, Toy and Game Manufacturing | | | |
| SIC/NAICS Code: | | 339930 | | | |
| 43 | 5 of 11 | WSW/147.2 | 102.9 / -2.00 | CIMCO Refrigeration 155 Terence Matthews Cres Unit 3A Kanata ON K2M 2A8 | SCT |
| Established: | | 1912 | | | |
| Plant Size (ft²): | | | | | |
| Employment: | | 11 | | | |
| --Details-- | | | | | |
| Description: | | Heating Equipment and Commercial Refrigeration Equipment Manufacturing | | | |
| SIC/NAICS Code: | | 333416 | | | |
| Description: | | Service Establishment Machinery, Equipment and Supplies Wholesaler-Distributors | | | |
| SIC/NAICS Code: | | 417920 | | | |
| Description: | | Appliance Repair and Maintenance | | | |
| SIC/NAICS Code: | | 811412 | | | |
| 43 | 6 of 11 | WSW/147.2 | 102.9 / -2.00 | Active People Sports Inc. 155 Terence Matthews Cres Unit 6 Kanata ON K2M 2A8 | SCT |
| Established: | | 1996 | | | |
| Plant Size (ft²): | | 5000 | | | |
| Employment: | | 3 | | | |
| 43 | 7 of 11 | WSW/147.2 | 102.9 / -2.00 | VALLEY ELEVATOR CO. LTD. 155 TERENCE MATTHEWS CRES., UNIT 4 KANATA ON K2M 2A8 | GEN |
| Generator No: | | ON2122400 | | PO Box No: | |
| Status: | | | | Country: | |
| Approval Years: | | 96,97 | | Choice of Contact: | |
| Contam. Facility: | | | | Co Admin: | |
| MHSW Facility: | | | | Phone No Admin: | |

| Map Key | Number of Records | Direction/ Distance (m) | Elev/Diff (m) | Site | DB |
|--|---|----------------------------|------------------|--|-----|
| SIC Code: SIC Description: | 9959 | | | OTHER SERV. TO BLDG. | |
| <u>Detail(s)</u> | | | | | |
| Waste Class: Waste Class Desc: | 252 | | | WASTE OILS & LUBRICANTS | |
| 43 | 8 of 11 | WSW/147.2 | 102.9 / -2.00 | THYSSEN ELEVATOR OTTAWA LIMITED 155 TERENCE MATTHEWS CRES., UNIT 4 KANATA ON K2M 2A8 | GEN |
| Generator No: Status: Approval Years: Contam. Facility: MHSW Facility: SIC Code: SIC Description: | ON2122400 98 9959 | | | OTHER SERV. TO BLDG. | |
| <u>Detail(s)</u> | | | | | |
| Waste Class: Waste Class Desc: | 252 | | | WASTE OILS & LUBRICANTS | |
| 43 | 9 of 11 | WSW/147.2 | 102.9 / -2.00 | THYSSEN ELEVATOR LIMITED 155 TERENCE MATTHEWS CRESCENT, UNIT 4 KANATA ON K2M 2A8 | GEN |
| Generator No: Status: Approval Years: Contam. Facility: MHSW Facility: SIC Code: SIC Description: | ON2122400 99,00,01 9959 | | | OTHER SERV. TO BLDG. | |
| <u>Detail(s)</u> | | | | | |
| Waste Class: Waste Class Desc: | 252 | | | WASTE OILS & LUBRICANTS | |
| 43 | 10 of 11 | WSW/147.2 | 102.9 / -2.00 | Diligens Inc. 155 Terence Matthews Cres Unit 6 Kanata ON K2M 2A8 | SCT |
| Established: Plant Size (ft²): Employment: | 01-JAN-01 2700 | | | | |
| --Details-- | | | | | |
| Description: SIC/NAICS Code: | Computer Systems Design and Related Services 541510 | | | | |
| Description: SIC/NAICS Code: | Electrical Wiring and Construction Supplies Wholesaler-Distributors 416110 | | | | |
| Description: SIC/NAICS Code: | Office Administrative Services 561110 | | | | |

| Map Key | Number of Records | Direction/ Distance (m) | Elev/Diff (m) | Site | DB |
|---------------------------------|-------------------|---|---------------|---|-----|
| 43 | 11 of 11 | WSW/147.2 | 102.9 / -2.00 | Ubitech Systems Inc. 155 Terence Matthews Cres Unit 1 Kanata ON K2M 2A8 | SCT |
| Established: | | 01-FEB-86 | | | |
| Plant Size (ft²): | | | | | |
| Employment: | | | | | |
| --Details-- | | | | | |
| Description: | | Navigational and Guidance Instruments Manufacturing | | | |
| SIC/NAICS Code: | | 334511 | | | |
| Description: | | Research and Development in the Physical, Engineering and Life Sciences | | | |
| SIC/NAICS Code: | | 541710 | | | |
| 44 | 1 of 1 | NNE/148.3 | 107.9 / 3.00 | L. KELLY (KELLY'S FUNERAL HOME) - LOT 31 DENNIS DOYLE CT./EAGLESON RD. KANATA CITY ON | CA |
| Certificate #: | | 3-0149-91- | | | |
| Application Year: | | 91 | | | |
| Issue Date: | | 6/10/1991 | | | |
| Approval Type: | | Municipal sewage | | | |
| Status: | | Approved | | | |
| Application Type: | | | | | |
| Client Name: | | | | | |
| Client Address: | | | | | |
| Client City: | | | | | |
| Client Postal Code: | | | | | |
| Project Description: | | | | | |
| Contaminants: | | | | | |
| Emission Control: | | | | | |
| 45 | 1 of 1 | SE/150.7 | 102.9 / -2.00 | 700 Eagleson Road South Ottawa Kanata ON K2M 2G9 | EHS |
| Order No: | | 20181015176 | | Nearest Intersection: | |
| Status: | | C | | Municipality: | |
| Report Type: | | Custom Report | | Client Prov/State: ON | |
| Report Date: | | 26-OCT-18 | | Search Radius (km): .25 | |
| Date Received: | | 15-OCT-18 | | X: -75.868487 | |
| Previous Site Name: | | | | Y: 45.286095 | |
| Lot/Building Size: | | | | | |
| Additional Info Ordered: | | Fire Insur. Maps and/or Site Plans; City Directory; Aerial Photos | | | |
| 46 | 1 of 1 | SE/151.2 | 102.8 / -2.03 | 700 Eagleson Rd Kanata ON K2M 2G9 | EHS |
| Order No: | | 20190910303 | | Nearest Intersection: | |
| Status: | | C | | Municipality: | |
| Report Type: | | Custom Report | | Client Prov/State: ON | |
| Report Date: | | 16-SEP-19 | | Search Radius (km): .15 | |
| Date Received: | | 10-SEP-19 | | X: -75.86844 | |
| Previous Site Name: | | | | Y: 45.286124 | |
| Lot/Building Size: | | | | | |
| Additional Info Ordered: | | | | | |

| Map Key | Number of Records | Direction/ Distance (m) | Elev/Diff (m) | Site | DB |
|---------------------------------|-------------------|---|------------------|--|-----|
| 47 | 1 of 3 | S/153.0 | 101.6 / -3.31 | Tropic Networks Inc. 135 Michael Cowpland Dr Kanata ON K2M 2E9 | SCT |
| Established: | | 2000 | | | |
| Plant Size (ft²): | | 100 | | | |
| Employment: | | | | | |
| --Details-- | | | | | |
| Description: | | Computer and Peripheral Equipment Manufacturing | | | |
| SIC/NAICS Code: | | 334110 | | | |
| Description: | | Telephone Apparatus Manufacturing | | | |
| SIC/NAICS Code: | | 334210 | | | |
| Description: | | Communication and Energy Wire and Cable Manufacturing | | | |
| SIC/NAICS Code: | | 335920 | | | |
| 47 | 2 of 3 | S/153.0 | 101.6 / -3.31 | 135 Micheal Cowpland Drive Kanata ON K2M 2E9 | EHS |
| Order No: | | 20090901030 | | Nearest Intersection: Terence Matthews Crescent/Michael Cowpland Drive | |
| Status: | | C | | Municipality: | |
| Report Type: | | Standard Report | | Client Prov/State: ON | |
| Report Date: | | 9/11/2009 | | Search Radius (km): 0.25 | |
| Date Received: | | 9/1/2009 | | X: -75.870453 | |
| Previous Site Name: | | | | Y: 45.285721 | |
| Lot/Building Size: | | 1.42 acres | | | |
| Additional Info Ordered: | | Title Searches | | | |
| 47 | 3 of 3 | S/153.0 | 101.6 / -3.31 | 135 MC Investments Ltd. 135 Michael Cowpland Drive Ottawa ON K2M 2E9 | GEN |
| Generator No: | | ON2961311 | | PO Box No: | |
| Status: | | Registered | | Country: Canada | |
| Approval Years: | | As of Jan 2021 | | Choice of Contact: | |
| Contam. Facility: | | | | Co Admin: | |
| MHSW Facility: | | | | Phone No Admin: | |
| SIC Code: | | | | | |
| SIC Description: | | | | | |
| Detail(s) | | | | | |
| Waste Class: | | 251 L | | | |
| Waste Class Desc: | | Waste oils/sludges (petroleum based) | | | |
| 48 | 1 of 7 | N/156.7 | 107.4 / 2.57 | SUNCOR ENERGY PRODUCTS PARTNERSHIP 500 EAGLESON RD KANATA K2M 1H4 ON CA 500 EAGLESON RD KANATA K2M 1H4 ON CA ON | FST |
| Instance No: | | 49485322 | | Manufacturer: NULL | |
| Status: | | Active | | Serial No: NULL | |
| Cont Name: | | | | Ulc Standard: NULL | |
| Instance Type: | | FS Liquid Fuel Tank | | Quantity: 1 | |
| Item: | | FS LIQUID FUEL TANK | | Unit of Measure: EA | |
| Item Description: | | FS Liquid Fuel Tank | | Fuel Type: Diesel | |

| Map Key | Number of Records | Direction/ Distance (m) | Elev/Diff (m) | Site | DB |
|--|-------------------|----------------------------|------------------|--|-----|
| Tank Type: Double Wall UST Install Date: 6/30/2009 Install Year: 2001 Years in Service: 1.8 Model: NULL Description: Capacity: 45000 Tank Material: Fiberglass (FRP) Corrosion Protect: Fiberglass Overfill Protect: Facility Type: FS Liquid Fuel Tank Parent Facility Type: FS Gasoline Station - Self Serve Facility Location: 500 EAGLESON RD KANATA K2M 1H4 ON CA Device Installed Location: 500 EAGLESON RD KANATA K2M 1H4 ON CA | | | | | |
| Fuel Type2: Gasoline Fuel Type3: NULL Piping Steel: Piping Galvanized: Tanks Single Wall St: Piping Underground: Num Underground: Panam Related: NULL Panam Venue: NULL | | | | | |
| <u>Fuel Storage Tank Details</u> | | | | | |
| Owner Account Name: SUNCOR ENERGY PRODUCTS PARTNERSHIP | | | | | |
| <u>Liquid Fuel Tank Details</u> | | | | | |
| Overfill Protection: NULL | | | | | |
| Owner Account Name: SUNCOR ENERGY PRODUCTS PARTNERSHIP | | | | | |
| 48 | 2 of 7 | N/156.7 | 107.4 / 2.57 | SUNCOR ENERGY PRODUCTS PARTNERSHIP 500 EAGLESON RD KANATA K2M 1H4 ON CA 500 EAGLESON RD KANATA K2M 1H4 ON CA ON | FST |
| Instance No: 49485321 Status: Active Cont Name: Instance Type: FS Liquid Fuel Tank Item: FS LIQUID FUEL TANK Item Description: FS Liquid Fuel Tank Tank Type: Double Wall UST Install Date: 6/30/2009 Install Year: 2001 Years in Service: 1.8 Model: NULL Description: Capacity: 45000 Tank Material: Fiberglass (FRP) Corrosion Protect: Fiberglass Overfill Protect: Facility Type: FS Liquid Fuel Tank Parent Facility Type: FS Gasoline Station - Self Serve Facility Location: 500 EAGLESON RD KANATA K2M 1H4 ON CA Device Installed Location: 500 EAGLESON RD KANATA K2M 1H4 ON CA | | | | | |
| Manufacturer: NULL Serial No: NULL Ulc Standard: NULL Quantity: 1 Unit of Measure: EA Fuel Type: Gasoline Fuel Type2: NULL Fuel Type3: NULL Piping Steel: Piping Galvanized: Tanks Single Wall St: Piping Underground: Num Underground: Panam Related: NULL Panam Venue: NULL | | | | | |
| <u>Fuel Storage Tank Details</u> | | | | | |
| Owner Account Name: SUNCOR ENERGY PRODUCTS PARTNERSHIP | | | | | |
| <u>Liquid Fuel Tank Details</u> | | | | | |
| Overfill Protection: NULL | | | | | |
| Owner Account Name: SUNCOR ENERGY PRODUCTS PARTNERSHIP | | | | | |
| 48 | 3 of 7 | N/156.7 | 107.4 / 2.57 | SUNCOR ENERGY PRODUCTS PARTNERSHIP 500 EAGLESON RD KANATA K2M 1H4 ON CA | FST |

| Map Key | Number of Records | Direction/ Distance (m) | Elev/Diff (m) | Site | DB |
|--|--------------------------------------|----------------------------|---------------------|--|------------|
| 500 EAGLESON RD KANATA K2M 1H4 ON CA ON | | | | | |
| Instance No: | 49485319 | | | Manufacturer: | NULL |
| Status: | Active | | | Serial No: | NULL |
| Cont Name: | | | | Ulc Standard: | NULL |
| Instance Type: | FS Liquid Fuel Tank | | | Quantity: | 1 |
| Item: | FS LIQUID FUEL TANK | | | Unit of Measure: | EA |
| Item Description: | FS Liquid Fuel Tank | | | Fuel Type: | Diesel |
| Tank Type: | Double Wall UST | | | Fuel Type2: | NULL |
| Install Date: | 6/30/2009 | | | Fuel Type3: | NULL |
| Install Year: | 2001 | | | Piping Steel: | |
| Years in Service: | 1.8 | | | Piping Galvanized: | |
| Model: | NULL | | | Tanks Single Wall St: | |
| Description: | | | | Piping Underground: | |
| Capacity: | 25000 | | | Num Underground: | |
| Tank Material: | Fiberglass (FRP) | | | Panam Related: | NULL |
| Corrosion Protect: | Fiberglass | | | Panam Venue: | NULL |
| Overfill Protect: | | | | | |
| Facility Type: | FS Liquid Fuel Tank | | | | |
| Parent Facility Type: | FS Gasoline Station - Self Serve | | | | |
| Facility Location: | 500 EAGLESON RD KANATA K2M 1H4 ON CA | | | | |
| Device Installed Location: | 500 EAGLESON RD KANATA K2M 1H4 ON CA | | | | |
| <u>Fuel Storage Tank Details</u> | | | | | |
| Owner Account Name: | SUNCOR ENERGY PRODUCTS PARTNERSHIP | | | | |
| <u>Liquid Fuel Tank Details</u> | | | | | |
| Overfill Protection: | NULL | | | | |
| Owner Account Name: | SUNCOR ENERGY PRODUCTS PARTNERSHIP | | | | |
| 48 | 4 of 7 | N/156.7 | 107.4 / 2.57 | PRO OIL CHANGE 500 EAGLESON RD KANATA ON K2M1H4 | RST |
| Headcode: | 00921430 | | | | |
| Headcode Desc: | OIL CHANGES & LUBRICATION SERVICE | | | | |
| Phone: | 6135996095 | | | | |
| List Name: | INFO-DIRECT(TM) BUSINESS FILE | | | | |
| Description: | | | | | |
| 48 | 5 of 7 | N/156.7 | 107.4 / 2.57 | 500 EAGLESON RD KANATA ON K2M 1H4 | FST |
| Instance No: | 10330507 | | | Manufacturer: | |
| Status: | Active | | | Serial No: | |
| Cont Name: | | | | Ulc Standard: | |
| Instance Type: | | | | Quantity: | |
| Item: | FS GASOLINE STATION - SELF SERVE | | | Unit of Measure: | |
| Item Description: | | | | Fuel Type: | |
| Tank Type: | | | | Fuel Type2: | |
| Install Date: | | | | Fuel Type3: | |
| Install Year: | | | | Piping Steel: | 0 |
| Years in Service: | | | | Piping Galvanized: | 0 |
| Model: | | | | Tanks Single Wall St: | 0 |
| Description: | | | | Piping Underground: | 3 |
| Capacity: | | | | Num Underground: | 3 |
| Tank Material: | | | | Panam Related: | |
| Corrosion Protect: | | | | Panam Venue: | |
| Overfill Protect: | | | | | |

| Map Key | Number of Records | Direction/ Distance (m) | Elev/Diff (m) | Site | DB |
|---|-----------------------------------|----------------------------|------------------|---|-------------|
| Facility Type: Parent Facility Type: Facility Location: Device Installed Location: | | | | | |
| 48 | 6 of 7 | N/156.7 | 107.4 / 2.57 | Ammar Veterinary Professional Corporation 46-500 Eagleson Road Kanata ON K2M 1H4 | GEN |
| Generator No: | ON5738190 | | | PO Box No: | |
| Status: | Registered | | | Country: | Canada |
| Approval Years: | As of Jul 2020 | | | Choice of Contact: | |
| Contam. Facility: | | | | Co Admin: | |
| MHSW Facility: | | | | Phone No Admin: | |
| SIC Code: | | | | | |
| SIC Description: | | | | | |
| <u>Detail(s)</u> | | | | | |
| Waste Class: | 312 P | | | | |
| Waste Class Desc: | Pathological wastes | | | | |
| Waste Class: | 261 A | | | | |
| Waste Class Desc: | Pharmaceuticals | | | | |
| 48 | 7 of 7 | N/156.7 | 107.4 / 2.57 | Ammar Veterinary Professional Corporation 46-500 Eagleson Road Kanata ON K2M 1H4 | GEN |
| Generator No: | ON5738190 | | | PO Box No: | |
| Status: | Registered | | | Country: | Canada |
| Approval Years: | As of Apr 2021 | | | Choice of Contact: | |
| Contam. Facility: | | | | Co Admin: | |
| MHSW Facility: | | | | Phone No Admin: | |
| SIC Code: | | | | | |
| SIC Description: | | | | | |
| <u>Detail(s)</u> | | | | | |
| Waste Class: | 312 P | | | | |
| Waste Class Desc: | Pathological wastes | | | | |
| Waste Class: | 261 A | | | | |
| Waste Class Desc: | Pharmaceuticals | | | | |
| 49 | 1 of 1 | SSW/158.7 | 101.9 / -3.00 | ARK CONSTRUCTION 183 MICHAEL COWPLAND DRIVE OTTAWA ON K2M 1P6 | GEN |
| Generator No: | ON3696866 | | | PO Box No: | |
| Status: | | | | Country: | Canada |
| Approval Years: | 2016 | | | Choice of Contact: | CO_OFFICIAL |
| Contam. Facility: | No | | | Co Admin: | |
| MHSW Facility: | No | | | Phone No Admin: | |
| SIC Code: | 236110 | | | | |
| SIC Description: | RESIDENTIAL BUILDING CONSTRUCTION | | | | |
| <u>Detail(s)</u> | | | | | |
| Waste Class: | 232 | | | | |
| Waste Class Desc: | POLYMERIC RESINS | | | | |

| Map Key | Number of Records | Direction/ Distance (m) | Elev/Diff (m) | Site | DB |
|-----------------------------------|---|----------------------------|------------------|---|--|
| 50 | 1 of 1 | N/162.5 | 107.9 / 3.05 | 500 Eagleson Road And 105 Denzil Doyle Court Ottawa ON | EHS |
| Order No: | 20120125048 | | | Nearest Intersection: | |
| Status: | C | | | Municipality: | |
| Report Type: | Custom Report | | | Client Prov/State: | ON |
| Report Date: | 2/1/2012 3:10:09 PM | | | Search Radius (km): | 0.25 |
| Date Received: | 1/25/2012 3:08:57 PM | | | X: | -75.870574 |
| Previous Site Name: | | | | Y: | 45.290494 |
| Lot/Building Size: | | | | | |
| Additional Info Ordered: | | | | | |
| 51 | 1 of 1 | WSW/182.6 | 103.0 / -1.85 | 150 Terence Matthews Crescent Ottawa ON K2M 1X4 | EHS |
| Order No: | 20070326044 | | | Nearest Intersection: | Terence Matthews Crescent and Denzil Doyle Court |
| Status: | C | | | Municipality: | Ottawa (previously known as Kanata) |
| Report Type: | CAN - Complete Report | | | Client Prov/State: | |
| Report Date: | 4/4/2007 | | | Search Radius (km): | 0.25 |
| Date Received: | 3/26/2007 | | | X: | -75.873639 |
| Previous Site Name: | | | | Y: | 45.28729 |
| Lot/Building Size: | 87 m x 100 m | | | | |
| Additional Info Ordered: | | | | | |
| 52 | 1 of 1 | N/187.4 | 107.9 / 3.00 | 500 EAGLESON ROAD Ottawa ON | WWIS |
| Well ID: | 7177788 | | | Data Entry Status: | |
| Construction Date: | | | | Data Src: | |
| Primary Water Use: | Monitoring and Test Hole | | | Date Received: | 3/9/2012 |
| Sec. Water Use: | 0 | | | Selected Flag: | True |
| Final Well Status: | Monitoring and Test Hole | | | Abandonment Rec: | |
| Water Type: | | | | Contractor: | 7241 |
| Casing Material: | | | | Form Version: | 7 |
| Audit No: | Z145220 | | | Owner: | |
| Tag: | A126640 | | | Street Name: | 500 EAGLESON ROAD |
| Construction Method: | | | | County: | OTTAWA |
| Elevation (m): | | | | Municipality: | GOULBOURN TOWNSHIP |
| Elevation Reliability: | | | | Site Info: | |
| Depth to Bedrock: | | | | Lot: | |
| Well Depth: | | | | Concession: | |
| Overburden/Bedrock: | | | | Concession Name: | |
| Pump Rate: | | | | Easting NAD83: | |
| Static Water Level: | | | | Northing NAD83: | |
| Flowing (Y/N): | | | | Zone: | |
| Flow Rate: | | | | UTM Reliability: | |
| Clear/Cloudy: | | | | | |
| PDF URL (Map): | https://d2khazk8e83rdv.cloudfront.net/moe_mapping/downloads/2Water/Wells_pdfs/717\7177788.pdf | | | | |
| Additional Detail(s) (Map) | | | | | |
| Well Completed Date: | 2012/02/07 | | | | |
| Year Completed: | 2012 | | | | |
| Depth (m): | 4.57 | | | | |
| Latitude: | 45.2907204193616 | | | | |
| Longitude: | -75.8703616091242 | | | | |
| Path: | 717\7177788.pdf | | | | |

| Map Key | Number of Records | Direction/ Distance (m) | Elev/Diff (m) | Site | DB |
|--------------------------------------|--------------------------|------------------------------------|--------------------------|-------------------------|--------------------------------|
| <u>Bore Hole Information</u> | | | | | |
| Bore Hole ID: | 1003703220 | | | Elevation: | 105.208198 |
| DP2BR: | | | | Elevrc: | |
| Spatial Status: | | | | Zone: | 18 |
| Code OB: | | | | East83: | 431750.00 |
| Code OB Desc: | | | | North83: | 5015615.00 |
| Open Hole: | | | | Org CS: | UTM83 |
| Cluster Kind: | | | | UTMRC: | 4 |
| Date Completed: | 07-Feb-2012 00:00:00 | | | UTMRC Desc: | margin of error : 30 m - 100 m |
| Remarks: | | | | Location Method: | wwr |
| Elevrc Desc: | | | | | |
| Location Source Date: | | | | | |
| Improvement Location Source: | | | | | |
| Improvement Location Method: | | | | | |
| Source Revision Comment: | | | | | |
| Supplier Comment: | | | | | |
| <u>Overburden and Bedrock</u> | | | | | |
| <u>Materials Interval</u> | | | | | |
| Formation ID: | 1004180393 | | | | |
| Layer: | 1 | | | | |
| Color: | 8 | | | | |
| General Color: | BLACK | | | | |
| Mat1: | | | | | |
| Most Common Material: | | | | | |
| Mat2: | | | | | |
| Mat2 Desc: | | | | | |
| Mat3: | | | | | |
| Mat3 Desc: | | | | | |
| Formation Top Depth: | 0.0 | | | | |
| Formation End Depth: | 0.3100000023841858 | | | | |
| Formation End Depth UOM: | m | | | | |
| <u>Overburden and Bedrock</u> | | | | | |
| <u>Materials Interval</u> | | | | | |
| Formation ID: | 1004180394 | | | | |
| Layer: | 2 | | | | |
| Color: | 6 | | | | |
| General Color: | BROWN | | | | |
| Mat1: | 28 | | | | |
| Most Common Material: | SAND | | | | |
| Mat2: | | | | | |
| Mat2 Desc: | | | | | |
| Mat3: | | | | | |
| Mat3 Desc: | | | | | |
| Formation Top Depth: | 0.3100000023841858 | | | | |
| Formation End Depth: | 1.5 | | | | |
| Formation End Depth UOM: | m | | | | |
| <u>Overburden and Bedrock</u> | | | | | |
| <u>Materials Interval</u> | | | | | |
| Formation ID: | 1004180395 | | | | |
| Layer: | 3 | | | | |
| Color: | | | | | |
| General Color: | | | | | |
| Mat1: | | | | | |
| Most Common Material: | | | | | |
| Mat2: | | | | | |

| Map Key | Number of Records | Direction/ Distance (m) | Elev/Diff (m) | Site | DB |
|--|-------------------|----------------------------|------------------|------|----|
| Mat2 Desc: | | | | | |
| Mat3: | | | | | |
| Mat3 Desc: | | | | | |
| Formation Top Depth: | | 1.5 | | | |
| Formation End Depth: | | 4.570000171661377 | | | |
| Formation End Depth UOM: | | m | | | |
| <u>Annular Space/Abandonment Sealing Record</u> | | | | | |
| Plug ID: | | 1004180403 | | | |
| Layer: | | 1 | | | |
| Plug From: | | 0 | | | |
| Plug To: | | 0.310000002384186 | | | |
| Plug Depth UOM: | | m | | | |
| <u>Annular Space/Abandonment Sealing Record</u> | | | | | |
| Plug ID: | | 1004180405 | | | |
| Layer: | | 3 | | | |
| Plug From: | | 1.22000002861023 | | | |
| Plug To: | | 4.57000017166138 | | | |
| Plug Depth UOM: | | m | | | |
| <u>Annular Space/Abandonment Sealing Record</u> | | | | | |
| Plug ID: | | 1004180404 | | | |
| Layer: | | 2 | | | |
| Plug From: | | 0.310000002384186 | | | |
| Plug To: | | 1.22000002861023 | | | |
| Plug Depth UOM: | | m | | | |
| <u>Method of Construction & Well Use</u> | | | | | |
| Method Construction ID: | | 1004180402 | | | |
| Method Construction Code: | | B | | | |
| Method Construction: | | Other Method | | | |
| Other Method Construction: | | DIRECT PUSH | | | |
| <u>Pipe Information</u> | | | | | |
| Pipe ID: | | 1004180392 | | | |
| Casing No: | | 0 | | | |
| Comment: | | | | | |
| Alt Name: | | | | | |
| <u>Construction Record - Casing</u> | | | | | |
| Casing ID: | | 1004180398 | | | |
| Layer: | | 1 | | | |
| Material: | | 5 | | | |
| Open Hole or Material: | | PLASTIC | | | |
| Depth From: | | 0 | | | |
| Depth To: | | 1.5 | | | |
| Casing Diameter: | | 4.03000020980835 | | | |
| Casing Diameter UOM: | | cm | | | |
| Casing Depth UOM: | | m | | | |

| Map Key | Number of Records | Direction/ Distance (m) | Elev/Diff (m) | Site | DB |
|---------|-------------------|----------------------------|------------------|------|----|
|---------|-------------------|----------------------------|------------------|------|----|

Construction Record - Screen

Screen ID: 1004180399
Layer: 1
Slot: 10
Screen Top Depth: 1.5
Screen End Depth: 4.57000017166138
Screen Material: 5
Screen Depth UOM: m
Screen Diameter UOM: cm
Screen Diameter: 4.82000017166138

Water Details

Water ID: 1004180397
Layer:
Kind Code:
Kind:
Water Found Depth:
Water Found Depth UOM: m

Hole Diameter

Hole ID: 1004180396
Diameter: 8.25
Depth From: 0.0
Depth To: 4.570000171661377
Hole Depth UOM: m
Hole Diameter UOM: cm

| | | | | | |
|--------------------|--------|------------------|---------------------|--|-------------|
| 53 | 1 of 1 | NNW/189.1 | 108.0 / 3.12 | 500 EAGLESON ROAD Ottawa ON | WWIS |
|--------------------|--------|------------------|---------------------|--|-------------|

| | |
|--|--|
| Well ID: 7177787 Construction Date: Primary Water Use: Monitoring and Test Hole Sec. Water Use: 0 Final Well Status: Monitoring and Test Hole Water Type: Casing Material: Audit No: Z145221 Tag: A126641 Construction Method: Elevation (m): Elevation Reliability: Depth to Bedrock: Well Depth: Overburden/Bedrock: Pump Rate: Static Water Level: Flowing (Y/N): Flow Rate: Clear/Cloudy: | Data Entry Status: Data Src: Date Received: 3/9/2012 Selected Flag: True Abandonment Rec: Contractor: 7241 Form Version: 7 Owner: Street Name: 500 EAGLESON ROAD County: OTTAWA Municipality: GOULBOURN TOWNSHIP Site Info: Lot: Concession: Concession Name: Easting NAD83: Northing NAD83: Zone: UTM Reliability: |
|--|--|

PDF URL (Map): https://d2khazk8e83rdv.cloudfront.net/moe_mapping/downloads/2Water/Wells_pdfs/717\7177787.pdf

Additional Detail(s) (Map)

Well Completed Date: 2012/02/07
Year Completed: 2012
Depth (m): 6.1
Latitude: 45.2906789736712

| Map Key | Number of Records | Direction/ Distance (m) | Elev/Diff (m) | Site | DB |
|--------------------------------------|--------------------------|------------------------------------|--------------------------|-------------------------|-----------------------------|
| Longitude: | | -75.8710751179902 | | | |
| Path: | | 717\7177787.pdf | | | |
| <u>Bore Hole Information</u> | | | | | |
| Bore Hole ID: | 1003699244 | | | Elevation: | 105.303138 |
| DP2BR: | | | | Elevrc: | |
| Spatial Status: | | | | Zone: | 18 |
| Code OB: | | | | East83: | 431694.00 |
| Code OB Desc: | | | | North83: | 5015611.00 |
| Open Hole: | | | | Org CS: | UTM83 |
| Cluster Kind: | | | | UTMRC: | 3 |
| Date Completed: | 07-Feb-2012 00:00:00 | | | UTMRC Desc: | margin of error : 10 - 30 m |
| Remarks: | | | | Location Method: | wwr |
| Elevrc Desc: | | | | | |
| Location Source Date: | | | | | |
| Improvement Location Source: | | | | | |
| Improvement Location Method: | | | | | |
| Source Revision Comment: | | | | | |
| Supplier Comment: | | | | | |
| <u>Overburden and Bedrock</u> | | | | | |
| <u>Materials Interval</u> | | | | | |
| Formation ID: | 1004180381 | | | | |
| Layer: | 3 | | | | |
| Color: | 2 | | | | |
| General Color: | GREY | | | | |
| Mat1: | 05 | | | | |
| Most Common Material: | CLAY | | | | |
| Mat2: | 06 | | | | |
| Mat2 Desc: | SILT | | | | |
| Mat3: | | | | | |
| Mat3 Desc: | | | | | |
| Formation Top Depth: | 4.880000114440918 | | | | |
| Formation End Depth: | 6.099999904632568 | | | | |
| Formation End Depth UOM: | m | | | | |
| <u>Overburden and Bedrock</u> | | | | | |
| <u>Materials Interval</u> | | | | | |
| Formation ID: | 1004180379 | | | | |
| Layer: | 1 | | | | |
| Color: | 8 | | | | |
| General Color: | BLACK | | | | |
| Mat1: | | | | | |
| Most Common Material: | | | | | |
| Mat2: | | | | | |
| Mat2 Desc: | | | | | |
| Mat3: | | | | | |
| Mat3 Desc: | | | | | |
| Formation Top Depth: | 0.0 | | | | |
| Formation End Depth: | 0.3100000023841858 | | | | |
| Formation End Depth UOM: | m | | | | |
| <u>Overburden and Bedrock</u> | | | | | |
| <u>Materials Interval</u> | | | | | |
| Formation ID: | 1004180380 | | | | |
| Layer: | 2 | | | | |
| Color: | 6 | | | | |
| General Color: | BROWN | | | | |

| Map Key | Number of Records | Direction/ Distance (m) | Elev/Diff (m) | Site | DB |
|--|--------------------------|------------------------------------|--------------------------|-------------|-----------|
| Mat1: | | 28 | | | |
| Most Common Material: | | SAND | | | |
| Mat2: | | 06 | | | |
| Mat2 Desc: | | SILT | | | |
| Mat3: | | | | | |
| Mat3 Desc: | | | | | |
| Formation Top Depth: | | 0.3100000023841858 | | | |
| Formation End Depth: | | 4.880000114440918 | | | |
| Formation End Depth UOM: | | m | | | |
| <u>Annular Space/Abandonment Sealing Record</u> | | | | | |
| Plug ID: | | 1004180390 | | | |
| Layer: | | 2 | | | |
| Plug From: | | 0.310000002384186 | | | |
| Plug To: | | 2.74000000953674 | | | |
| Plug Depth UOM: | | m | | | |
| <u>Annular Space/Abandonment Sealing Record</u> | | | | | |
| Plug ID: | | 1004180391 | | | |
| Layer: | | 3 | | | |
| Plug From: | | 2.74000000953674 | | | |
| Plug To: | | 6.09999990463257 | | | |
| Plug Depth UOM: | | m | | | |
| <u>Annular Space/Abandonment Sealing Record</u> | | | | | |
| Plug ID: | | 1004180389 | | | |
| Layer: | | 1 | | | |
| Plug From: | | 0 | | | |
| Plug To: | | 0.310000002384186 | | | |
| Plug Depth UOM: | | m | | | |
| <u>Method of Construction & Well Use</u> | | | | | |
| Method Construction ID: | | 1004180388 | | | |
| Method Construction Code: | | B | | | |
| Method Construction: | | Other Method | | | |
| Other Method Construction: | | DIRECT PUSH | | | |
| <u>Pipe Information</u> | | | | | |
| Pipe ID: | | 1004180378 | | | |
| Casing No: | | 0 | | | |
| Comment: | | | | | |
| Alt Name: | | | | | |
| <u>Construction Record - Casing</u> | | | | | |
| Casing ID: | | 1004180384 | | | |
| Layer: | | 1 | | | |
| Material: | | 5 | | | |
| Open Hole or Material: | | PLASTIC | | | |
| Depth From: | | 0 | | | |
| Depth To: | | 3.09999990463257 | | | |
| Casing Diameter: | | 4.03000020980835 | | | |

| Map Key | Number of Records | Direction/ Distance (m) | Elev/Diff (m) | Site | DB |
|--|-------------------|----------------------------|------------------|------|----|
| Casing Diameter UOM: | | cm | | | |
| Casing Depth UOM: | | m | | | |
| <u>Construction Record - Screen</u> | | | | | |
| Screen ID: | | 1004180385 | | | |
| Layer: | | 1 | | | |
| Slot: | | 10 | | | |
| Screen Top Depth: | | 3.09999990463257 | | | |
| Screen End Depth: | | 6.09999990463257 | | | |
| Screen Material: | | 5 | | | |
| Screen Depth UOM: | | m | | | |
| Screen Diameter UOM: | | cm | | | |
| Screen Diameter: | | 4.82000017166138 | | | |
| <u>Water Details</u> | | | | | |
| Water ID: | | 1004180383 | | | |
| Layer: | | | | | |
| Kind Code: | | | | | |
| Kind: | | | | | |
| Water Found Depth: | | | | | |
| Water Found Depth UOM: | | m | | | |
| <u>Hole Diameter</u> | | | | | |
| Hole ID: | | 1004180382 | | | |
| Diameter: | | 8.25 | | | |
| Depth From: | | 0.0 | | | |
| Depth To: | | 6.099999904632568 | | | |
| Hole Depth UOM: | | m | | | |
| Hole Diameter UOM: | | cm | | | |

| | | | | | |
|--|---------------|---|---------------------|--------------------------------------|-------------|
| 54 | 1 of 1 | NNE/196.9 | 108.9 / 4.00 | lot 32 con 6 ON | WWIS |
| Well ID: | | 1506405 | | Data Entry Status: | |
| Construction Date: | | | | Data Src: 1 | |
| Primary Water Use: | | Domestic | | Date Received: 12/14/1951 | |
| Sec. Water Use: | | 0 | | Selected Flag: True | |
| Final Well Status: | | Water Supply | | Abandonment Rec: | |
| Water Type: | | | | Contractor: 3566 | |
| Casing Material: | | | | Form Version: 1 | |
| Audit No: | | | | Owner: | |
| Tag: | | | | Street Name: | |
| Construction Method: | | | | County: OTTAWA | |
| Elevation (m): | | | | Municipality: NEPEAN TOWNSHIP | |
| Elevation Reliability: | | | | Site Info: | |
| Depth to Bedrock: | | | | Lot: 032 | |
| Well Depth: | | | | Concession: 06 | |
| Overburden/Bedrock: | | | | Concession Name: RF | |
| Pump Rate: | | | | Easting NAD83: | |
| Static Water Level: | | | | Northing NAD83: | |
| Flowing (Y/N): | | | | Zone: | |
| Flow Rate: | | | | UTM Reliability: | |
| Clear/Cloudy: | | | | | |
| PDF URL (Map): | | https://d2khazk8e83rdv.cloudfront.net/moe_mapping/downloads/2Water/Wells_pdfs/150\1506405.pdf | | | |
| <u>Additional Detail(s) (Map)</u> | | | | | |
| Well Completed Date: | | 1951/11/22 | | | |

| Map Key | Number of Records | Direction/ Distance (m) | Elev/Diff (m) | Site | DB |
|------------------------|--------------------------|------------------------------------|--------------------------|-------------|-----------|
| Year Completed: | | 1951 | | | |
| Depth (m): | | 9.7536 | | | |
| Latitude: | | 45.2905231877057 | | | |
| Longitude: | | -75.8690744140435 | | | |
| Path: | | 150\1506405.pdf | | | |

Bore Hole Information

| | | | |
|-------------------------------------|----------------------|-------------------------|---------------------------------|
| Bore Hole ID: | 10028448 | Elevation: | 107.430755 |
| DP2BR: | 4.00 | Elevrc: | |
| Spatial Status: | | Zone: | 18 |
| Code OB: | r | East83: | 431850.70 |
| Code OB Desc: | Bedrock | North83: | 5015592.00 |
| Open Hole: | | Org CS: | |
| Cluster Kind: | | UTMRC: | 5 |
| Date Completed: | 22-Nov-1951 00:00:00 | UTMRC Desc: | margin of error : 100 m - 300 m |
| Remarks: | | Location Method: | p5 |
| Elevrc Desc: | | | |
| Location Source Date: | | | |
| Improvement Location Source: | | | |
| Improvement Location Method: | | | |
| Source Revision Comment: | | | |
| Supplier Comment: | | | |

Overburden and Bedrock

Materials Interval

| | |
|---------------------------------|-----------|
| Formation ID: | 931004462 |
| Layer: | 2 |
| Color: | |
| General Color: | |
| Mat1: | 18 |
| Most Common Material: | SANDSTONE |
| Mat2: | |
| Mat2 Desc: | |
| Mat3: | |
| Mat3 Desc: | |
| Formation Top Depth: | 4.0 |
| Formation End Depth: | 32.0 |
| Formation End Depth UOM: | ft |

Overburden and Bedrock

Materials Interval

| | |
|---------------------------------|-------------|
| Formation ID: | 931004461 |
| Layer: | 1 |
| Color: | |
| General Color: | |
| Mat1: | 02 |
| Most Common Material: | TOPSOIL |
| Mat2: | 09 |
| Mat2 Desc: | MEDIUM SAND |
| Mat3: | |
| Mat3 Desc: | |
| Formation Top Depth: | 0.0 |
| Formation End Depth: | 4.0 |
| Formation End Depth UOM: | ft |

Method of Construction & Well

Use

| | |
|--------------------------------|-----------|
| Method Construction ID: | 961506405 |
|--------------------------------|-----------|

| Map Key | Number of Records | Direction/ Distance (m) | Elev/Diff (m) | Site | DB |
|---|--------------------------|------------------------------------|--------------------------|-------------|-----------|
| Method Construction Code: | 1 | | | | |
| Method Construction: | Cable Tool | | | | |
| Other Method Construction: | | | | | |
| <u>Pipe Information</u> | | | | | |
| Pipe ID: | 10577018 | | | | |
| Casing No: | 1 | | | | |
| Comment: | | | | | |
| Alt Name: | | | | | |
| <u>Construction Record - Casing</u> | | | | | |
| Casing ID: | 930049641 | | | | |
| Layer: | 2 | | | | |
| Material: | 4 | | | | |
| Open Hole or Material: | OPEN HOLE | | | | |
| Depth From: | | | | | |
| Depth To: | 32 | | | | |
| Casing Diameter: | 4 | | | | |
| Casing Diameter UOM: | inch | | | | |
| Casing Depth UOM: | ft | | | | |
| <u>Construction Record - Casing</u> | | | | | |
| Casing ID: | 930049640 | | | | |
| Layer: | 1 | | | | |
| Material: | 1 | | | | |
| Open Hole or Material: | STEEL | | | | |
| Depth From: | | | | | |
| Depth To: | 10 | | | | |
| Casing Diameter: | 4 | | | | |
| Casing Diameter UOM: | inch | | | | |
| Casing Depth UOM: | ft | | | | |
| <u>Results of Well Yield Testing</u> | | | | | |
| Pump Test ID: | 991506405 | | | | |
| Pump Set At: | | | | | |
| Static Level: | 8.0 | | | | |
| Final Level After Pumping: | | | | | |
| Recommended Pump Depth: | | | | | |
| Pumping Rate: | 4.0 | | | | |
| Flowing Rate: | | | | | |
| Recommended Pump Rate: | | | | | |
| Levels UOM: | ft | | | | |
| Rate UOM: | GPM | | | | |
| Water State After Test Code: | 1 | | | | |
| Water State After Test: | CLEAR | | | | |
| Pumping Test Method: | 1 | | | | |
| Pumping Duration HR: | | | | | |
| Pumping Duration MIN: | | | | | |
| Flowing: | No | | | | |
| <u>Water Details</u> | | | | | |
| Water ID: | 933460550 | | | | |
| Layer: | 1 | | | | |
| Kind Code: | 1 | | | | |
| Kind: | FRESH | | | | |
| Water Found Depth: | 20.0 | | | | |
| Water Found Depth UOM: | ft | | | | |

| Map Key | Number of Records | Direction/ Distance (m) | Elev/Diff (m) | Site | DB |
|---------------------------------|-------------------------|----------------------------|---------------------|--|------------|
| <u>Water Details</u> | | | | | |
| Water ID: | | 933460551 | | | |
| Layer: | | 2 | | | |
| Kind Code: | | 1 | | | |
| Kind: | | FRESH | | | |
| Water Found Depth: | | 32.0 | | | |
| Water Found Depth UOM: | | ft | | | |
| <u>55</u> | 1 of 1 | N/197.8 | 107.9 / 3.00 | 10-500 Eagleson Road, Kanata Kanata ON | EHS |
| Order No: | 20140725112 | | | Nearest Intersection: | |
| Status: | C | | | Municipality: | |
| Report Type: | Standard Report | | | Client Prov/State: | ON |
| Report Date: | 01-AUG-14 | | | Search Radius (km): | .25 |
| Date Received: | 25-JUL-14 | | | X: | -75.870717 |
| Previous Site Name: | | | | Y: | 45.290804 |
| Lot/Building Size: | | | | | |
| Additional Info Ordered: | | | | | |
| <u>56</u> | 1 of 14 | E/200.2 | 105.9 / 1.00 | SUPERIOR CLEANERS 701 EAGLESON ROAD, UNIT 7 STONEHAVEN PLAZA KANATA ON K2M 1H5 | GEN |
| Generator No: | ON1333300 | | | PO Box No: | |
| Status: | | | | Country: | |
| Approval Years: | 90,92,93,97,98,99,00,01 | | | Choice of Contact: | |
| Contam. Facility: | | | | Co Admin: | |
| MHSW Facility: | | | | Phone No Admin: | |
| SIC Code: | 9721 | | | | |
| SIC Description: | POWER LAUND./CLEANER | | | | |
| <u>Detail(s)</u> | | | | | |
| Waste Class: | 241 | | | | |
| Waste Class Desc: | HALOGENATED SOLVENTS | | | | |
| <u>56</u> | 2 of 14 | E/200.2 | 105.9 / 1.00 | SUPERIOR CLEANERS 35-440 701 EAGLESON ROAD, UNIT 7 STONEHAVEN PLAZA KANATA ON K2M 1H5 | GEN |
| Generator No: | ON1333300 | | | PO Box No: | |
| Status: | | | | Country: | |
| Approval Years: | 94,95,96 | | | Choice of Contact: | |
| Contam. Facility: | | | | Co Admin: | |
| MHSW Facility: | | | | Phone No Admin: | |
| SIC Code: | 9721 | | | | |
| SIC Description: | POWER LAUND./CLEANER | | | | |
| <u>Detail(s)</u> | | | | | |
| Waste Class: | 241 | | | | |
| Waste Class Desc: | HALOGENATED SOLVENTS | | | | |

| Map Key | Number of Records | Direction/ Distance (m) | Elev/Diff (m) | Site | DB |
|--------------------------|--|----------------------------|------------------|--|-----|
| 56 | 3 of 14 | E/200.2 | 105.9 / 1.00 | BRIDLEWOOD ANIMAL HOSPITAL 701 EAGLESON ROAD KANATA ON K2M 2G1 | GEN |
| Generator No: | ON1909200 | | | PO Box No: | |
| Status: | | | | Country: | |
| Approval Years: | 94,95,96,97,98,99,00,01,02,03,04,05,06,07,08 | | | Choice of Contact: | |
| Contam. Facility: | | | | Co Admin: | |
| MHSW Facility: | | | | Phone No Admin: | |
| SIC Code: | 0211 | | | | |
| SIC Description: | VETERINARY SERVICE | | | | |
| <u>Detail(s)</u> | | | | | |
| Waste Class: | | 261 | | | |
| Waste Class Desc: | | PHARMACEUTICALS | | | |
| Waste Class: | | 312 | | | |
| Waste Class Desc: | | PATHOLOGICAL WASTES | | | |
| 56 | 4 of 14 | E/200.2 | 105.9 / 1.00 | BRIDLEWOOD ANIMAL HOSPITAL 701 EAGLESON ROAD Unit #7 Kanata ON | GEN |
| Generator No: | ON1909200 | | | PO Box No: | |
| Status: | | | | Country: | |
| Approval Years: | 2009 | | | Choice of Contact: | |
| Contam. Facility: | | | | Co Admin: | |
| MHSW Facility: | | | | Phone No Admin: | |
| SIC Code: | 541940 | | | | |
| SIC Description: | Veterinary Services | | | | |
| <u>Detail(s)</u> | | | | | |
| Waste Class: | | 312 | | | |
| Waste Class Desc: | | PATHOLOGICAL WASTES | | | |
| Waste Class: | | 261 | | | |
| Waste Class Desc: | | PHARMACEUTICALS | | | |
| 56 | 5 of 14 | E/200.2 | 105.9 / 1.00 | BRIDLEWOOD ANIMAL HOSPITAL 701 EAGLESON ROAD Unit #7 Kanata ON | GEN |
| Generator No: | ON1909200 | | | PO Box No: | |
| Status: | | | | Country: | |
| Approval Years: | 2010 | | | Choice of Contact: | |
| Contam. Facility: | | | | Co Admin: | |
| MHSW Facility: | | | | Phone No Admin: | |
| SIC Code: | 541940 | | | | |
| SIC Description: | Veterinary Services | | | | |
| <u>Detail(s)</u> | | | | | |
| Waste Class: | | 261 | | | |
| Waste Class Desc: | | PHARMACEUTICALS | | | |
| Waste Class: | | 312 | | | |
| Waste Class Desc: | | PATHOLOGICAL WASTES | | | |

| Map Key | Number of Records | Direction/ Distance (m) | Elev/Diff (m) | Site | DB |
|--------------------------|---------------------|----------------------------|------------------|--|-----|
| 56 | 6 of 14 | E/200.2 | 105.9 / 1.00 | BRIDLEWOOD ANIMAL HOSPITAL 701 EAGLESON ROAD Unit #7 Kanata ON | GEN |
| Generator No: | ON1909200 | | | PO Box No: | |
| Status: | | | | Country: | |
| Approval Years: | 2011 | | | Choice of Contact: | |
| Contam. Facility: | | | | Co Admin: | |
| MHSW Facility: | | | | Phone No Admin: | |
| SIC Code: | 541940 | | | | |
| SIC Description: | Veterinary Services | | | | |
| <u>Detail(s)</u> | | | | | |
| Waste Class: | | 261 | | | |
| Waste Class Desc: | | PHARMACEUTICALS | | | |
| Waste Class: | | 312 | | | |
| Waste Class Desc: | | PATHOLOGICAL WASTES | | | |
| 56 | 7 of 14 | E/200.2 | 105.9 / 1.00 | BRIDLEWOOD ANIMAL HOSPITAL 701 EAGLESON ROAD Unit #7 Kanata ON | GEN |
| Generator No: | ON1909200 | | | PO Box No: | |
| Status: | | | | Country: | |
| Approval Years: | 2012 | | | Choice of Contact: | |
| Contam. Facility: | | | | Co Admin: | |
| MHSW Facility: | | | | Phone No Admin: | |
| SIC Code: | 541940 | | | | |
| SIC Description: | Veterinary Services | | | | |
| <u>Detail(s)</u> | | | | | |
| Waste Class: | | 312 | | | |
| Waste Class Desc: | | PATHOLOGICAL WASTES | | | |
| Waste Class: | | 261 | | | |
| Waste Class Desc: | | PHARMACEUTICALS | | | |
| 56 | 8 of 14 | E/200.2 | 105.9 / 1.00 | BRIDLEWOOD ANIMAL HOSPITAL 701 EAGLESON ROAD Unit #7 Kanata ON | GEN |
| Generator No: | ON1909200 | | | PO Box No: | |
| Status: | | | | Country: | |
| Approval Years: | 2013 | | | Choice of Contact: | |
| Contam. Facility: | | | | Co Admin: | |
| MHSW Facility: | | | | Phone No Admin: | |
| SIC Code: | 541940 | | | | |
| SIC Description: | VETERINARY SERVICES | | | | |
| <u>Detail(s)</u> | | | | | |
| Waste Class: | | 261 | | | |
| Waste Class Desc: | | PHARMACEUTICALS | | | |
| Waste Class: | | 312 | | | |
| Waste Class Desc: | | PATHOLOGICAL WASTES | | | |

| Map Key | Number of Records | Direction/ Distance (m) | Elev/Diff (m) | Site | DB |
|--------------------------|---------------------|----------------------------|------------------|--|-------------|
| 56 | 9 of 14 | E/200.2 | 105.9 / 1.00 | BRIDLEWOOD ANIMAL HOSPITAL 701 EAGLESON ROAD Unit #7 Kanata ON K2M 2G1 | GEN |
| Generator No: | ON1909200 | | | PO Box No: | |
| Status: | | | | Country: | Canada |
| Approval Years: | 2016 | | | Choice of Contact: | CO_OFFICIAL |
| Contam. Facility: | No | | | Co Admin: | |
| MHSW Facility: | No | | | Phone No Admin: | |
| SIC Code: | 541940 | | | | |
| SIC Description: | VETERINARY SERVICES | | | | |
| <u>Detail(s)</u> | | | | | |
| Waste Class: | 261 | | | | |
| Waste Class Desc: | PHARMACEUTICALS | | | | |
| Waste Class: | 312 | | | | |
| Waste Class Desc: | PATHOLOGICAL WASTES | | | | |
| 56 | 10 of 14 | E/200.2 | 105.9 / 1.00 | BRIDLEWOOD ANIMAL HOSPITAL 701 EAGLESON ROAD Unit #7 Kanata ON K2M 2G1 | GEN |
| Generator No: | ON1909200 | | | PO Box No: | |
| Status: | | | | Country: | Canada |
| Approval Years: | 2015 | | | Choice of Contact: | CO_OFFICIAL |
| Contam. Facility: | No | | | Co Admin: | |
| MHSW Facility: | No | | | Phone No Admin: | |
| SIC Code: | 541940 | | | | |
| SIC Description: | VETERINARY SERVICES | | | | |
| <u>Detail(s)</u> | | | | | |
| Waste Class: | 312 | | | | |
| Waste Class Desc: | PATHOLOGICAL WASTES | | | | |
| Waste Class: | 261 | | | | |
| Waste Class Desc: | PHARMACEUTICALS | | | | |
| 56 | 11 of 14 | E/200.2 | 105.9 / 1.00 | BRIDLEWOOD ANIMAL HOSPITAL 701 EAGLESON ROAD Unit #7 Kanata ON K2M 2G1 | GEN |
| Generator No: | ON1909200 | | | PO Box No: | |
| Status: | | | | Country: | Canada |
| Approval Years: | 2014 | | | Choice of Contact: | CO_OFFICIAL |
| Contam. Facility: | No | | | Co Admin: | |
| MHSW Facility: | No | | | Phone No Admin: | |
| SIC Code: | 541940 | | | | |
| SIC Description: | VETERINARY SERVICES | | | | |
| <u>Detail(s)</u> | | | | | |
| Waste Class: | 261 | | | | |
| Waste Class Desc: | PHARMACEUTICALS | | | | |
| Waste Class: | 312 | | | | |
| Waste Class Desc: | PATHOLOGICAL WASTES | | | | |

| Map Key | Number of Records | Direction/ Distance (m) | Elev/Diff (m) | Site | DB |
|--------------------------|---------------------|----------------------------|------------------|---|--------|
| 56 | 12 of 14 | E/200.2 | 105.9 / 1.00 | BRIDLEWOOD ANIMAL HOSPITAL 701 EAGLESON ROAD Unit #7 Kanata ON K2M 2G1 | GEN |
| Generator No: | ON1909200 | | | PO Box No: | |
| Status: | Registered | | | Country: | Canada |
| Approval Years: | As of Dec 2018 | | | Choice of Contact: | |
| Contam. Facility: | | | | Co Admin: | |
| MHSW Facility: | | | | Phone No Admin: | |
| SIC Code: | | | | | |
| SIC Description: | | | | | |
| <u>Detail(s)</u> | | | | | |
| Waste Class: | 261 A | | | | |
| Waste Class Desc: | Pharmaceuticals | | | | |
| Waste Class: | 312 P | | | | |
| Waste Class Desc: | Pathological wastes | | | | |
| 56 | 13 of 14 | E/200.2 | 105.9 / 1.00 | BRIDLEWOOD ANIMAL HOSPITAL 701 EAGLESON ROAD Unit #7 Kanata ON K2M 2G1 | GEN |
| Generator No: | ON1909200 | | | PO Box No: | |
| Status: | Registered | | | Country: | Canada |
| Approval Years: | As of Jul 2020 | | | Choice of Contact: | |
| Contam. Facility: | | | | Co Admin: | |
| MHSW Facility: | | | | Phone No Admin: | |
| SIC Code: | | | | | |
| SIC Description: | | | | | |
| <u>Detail(s)</u> | | | | | |
| Waste Class: | 261 A | | | | |
| Waste Class Desc: | Pharmaceuticals | | | | |
| Waste Class: | 312 P | | | | |
| Waste Class Desc: | Pathological wastes | | | | |
| 56 | 14 of 14 | E/200.2 | 105.9 / 1.00 | UTTING VETERINARY MEDICINE PC 701 EAGLESON ROAD Unit #7 Kanata ON K2M 2G1 | GEN |
| Generator No: | ON1909200 | | | PO Box No: | |
| Status: | Registered | | | Country: | Canada |
| Approval Years: | As of Apr 2021 | | | Choice of Contact: | |
| Contam. Facility: | | | | Co Admin: | |
| MHSW Facility: | | | | Phone No Admin: | |
| SIC Code: | | | | | |
| SIC Description: | | | | | |
| <u>Detail(s)</u> | | | | | |
| Waste Class: | 312 P | | | | |
| Waste Class Desc: | Pathological wastes | | | | |
| Waste Class: | 261 A | | | | |
| Waste Class Desc: | Pharmaceuticals | | | | |

| Map Key | Number of Records | Direction/ Distance (m) | Elev/Diff (m) | Site | DB |
|--------------------------|--|----------------------------|------------------|--|-----|
| 57 | 4 of 8 | SW/202.3 | 101.9 / -3.00 | QNX SOFTWARE SYSTEMS 175 TERENCE MATTHEWS CRESCENT OTTAWA ON K2M 1W8 | GEN |
| Generator No: | ON5158596 | | | PO Box No: | |
| Status: | | | | Country: | |
| Approval Years: | 07,08 | | | Choice of Contact: | |
| Contam. Facility: | | | | Co Admin: | |
| MHSW Facility: | | | | Phone No Admin: | |
| SIC Code: | 417310 | | | | |
| SIC Description: | Computer Computer Peripheral and Pre-Packaged Software Wholesaler-Distributors | | | | |
| <u>Detail(s)</u> | | | | | |
| Waste Class: | 212 | | | | |
| Waste Class Desc: | ALIPHATIC SOLVENTS | | | | |
| Waste Class: | 251 | | | | |
| Waste Class Desc: | OIL SKIMMINGS & SLUDGES | | | | |
| 57 | 5 of 8 | SW/202.3 | 101.9 / -3.00 | QNX SOFTWARE SYSTEMS 175 TERENCE MATTHEWS CRESCENT OTTAWA ON | GEN |
| Generator No: | ON5158596 | | | PO Box No: | |
| Status: | | | | Country: | |
| Approval Years: | 2009 | | | Choice of Contact: | |
| Contam. Facility: | | | | Co Admin: | |
| MHSW Facility: | | | | Phone No Admin: | |
| SIC Code: | 417310 | | | | |
| SIC Description: | Computer Computer Peripheral and Pre-Packaged Software Wholesaler-Distributors | | | | |
| <u>Detail(s)</u> | | | | | |
| Waste Class: | 212 | | | | |
| Waste Class Desc: | ALIPHATIC SOLVENTS | | | | |
| Waste Class: | 251 | | | | |
| Waste Class Desc: | OIL SKIMMINGS & SLUDGES | | | | |
| 57 | 6 of 8 | SW/202.3 | 101.9 / -3.00 | QNX SOFTWARE SYSTEMS 175 TERENCE MATTHEWS CRESCENT OTTAWA ON | GEN |
| Generator No: | ON5158596 | | | PO Box No: | |
| Status: | | | | Country: | |
| Approval Years: | 2010 | | | Choice of Contact: | |
| Contam. Facility: | | | | Co Admin: | |
| MHSW Facility: | | | | Phone No Admin: | |
| SIC Code: | 417310 | | | | |
| SIC Description: | Computer Computer Peripheral and Pre-Packaged Software Wholesaler-Distributors | | | | |
| <u>Detail(s)</u> | | | | | |
| Waste Class: | 251 | | | | |
| Waste Class Desc: | OIL SKIMMINGS & SLUDGES | | | | |
| Waste Class: | 212 | | | | |
| Waste Class Desc: | ALIPHATIC SOLVENTS | | | | |

| Map Key | Number of Records | Direction/ Distance (m) | Elev/Diff (m) | Site | DB |
|---------------------------------|--|-------------------------|---------------|--|------------|
| 57 | 7 of 8 | SW/202.3 | 101.9 / -3.00 | QNX SOFTWARE SYSTEMS 175 TERENCE MATTHEWS CRESCENT OTTAWA ON | GEN |
| Generator No: | ON5158596 | | | PO Box No: | |
| Status: | | | | Country: | |
| Approval Years: | 2011 | | | Choice of Contact: | |
| Contam. Facility: | | | | Co Admin: | |
| MHSW Facility: | | | | Phone No Admin: | |
| SIC Code: | 417310 | | | | |
| SIC Description: | Computer Computer Peripheral and Pre-Packaged Software Wholesaler-Distributors | | | | |
| Detail(s) | | | | | |
| Waste Class: | 251 | | | | |
| Waste Class Desc: | OIL SKIMMINGS & SLUDGES | | | | |
| Waste Class: | 212 | | | | |
| Waste Class Desc: | ALIPHATIC SOLVENTS | | | | |
| 57 | 8 of 8 | SW/202.3 | 101.9 / -3.00 | QNX SOFTWARE SYSTEMS 175 TERENCE MATTHEWS CRESCENT OTTAWA ON K2M 1W8 | GEN |
| Generator No: | ON5158596 | | | PO Box No: | |
| Status: | | | | Country: | |
| Approval Years: | 2012 | | | Choice of Contact: | |
| Contam. Facility: | | | | Co Admin: | |
| MHSW Facility: | | | | Phone No Admin: | |
| SIC Code: | 417310 | | | | |
| SIC Description: | Computer Computer Peripheral and Pre-Packaged Software Wholesaler-Distributors | | | | |
| Detail(s) | | | | | |
| Waste Class: | 212 | | | | |
| Waste Class Desc: | ALIPHATIC SOLVENTS | | | | |
| Waste Class: | 251 | | | | |
| Waste Class Desc: | OIL SKIMMINGS & SLUDGES | | | | |
| 58 | 1 of 1 | W/211.0 | 102.9 / -1.97 | 150 Terence Matthews Crescent Ottawa ON | EHS |
| Order No: | 20110725024 | | | Nearest Intersection: | |
| Status: | C | | | Municipality: | |
| Report Type: | Custom Report | | | Client Prov/State: | ON |
| Report Date: | 8/2/2011 | | | Search Radius (km): | 0.25 |
| Date Received: | 7/25/2011 2:10:59 PM | | | X: | -75.873475 |
| Previous Site Name: | | | | Y: | 45.287176 |
| Lot/Building Size: | | | | | |
| Additional Info Ordered: | | | | | |
| 59 | 1 of 1 | ENE/222.2 | 106.9 / 2.00 | AECON UTILITIES INC. 2 STONEHAVEN DRIVE OTTAWA ON | GEN |
| Generator No: | ON4720960 | | | PO Box No: | |
| Status: | | | | Country: | |
| Approval Years: | 2012 | | | Choice of Contact: | |
| Contam. Facility: | | | | Co Admin: | |

| Map Key | Number of Records | Direction/ Distance (m) | Elev/Diff (m) | Site | DB |
|---|-------------------|-------------------------|---------------|---|-----|
| MHSW Facility: SIC Code: 000000 SIC Description: | | | | Phone No Admin: | |
| 60 | 1 of 1 | SW/235.6 | 101.2 / -3.69 | RNR Ottawa Inc. 175 Terence Matthews Cres Ottawa ON K2M 0M3 | ECA |
| Approval No: 5325-A3WGPW Approval Date: 2015-11-06 Status: Approved Record Type: ECA Link Source: IDS SWP Area Name: Approval Type: ECA-INDUSTRIAL SEWAGE WORKS Project Type: INDUSTRIAL SEWAGE WORKS Business Name: RNR Ottawa Inc. Address: 175 Terence Matthews Cres Full Address: Full PDF Link: https://www.accessenvironment.ene.gov.on.ca/instruments/1802-9YLQDQ-14.pdf | | | | MOE District: City: Longitude: Latitude: Geometry X: Geometry Y: | |
| 61 | 1 of 4 | S/242.9 | 100.6 / -4.25 | BEHRING DIAGNOSTICS (CANADA) 160 MICHAEL COWPLAND DR KANATA ON K2M 1P6 | SCT |
| Established: 1984 Plant Size (ft²): 0 Employment: 12 --Details-- Description: MEASURING AND CONTROLLING DEVICES, NOT ELSEWHERE CLASSIFIED SIC/NAICS Code: 3829 Description: SURGICAL AND MEDICAL INSTRUMENTS AND APPARATUS SIC/NAICS Code: 3841 | | | | | |
| 61 | 2 of 4 | S/242.9 | 100.6 / -4.25 | SYVA CANADA DIV. OF SYNTEX INC. 160 MICHAEL COWPLAND DRIVE KANATA ON K2M 1P6 | GEN |
| Generator No: ON0168601 Status: Approval Years: 93,94,95,96,97 Contam. Facility: MHSW Facility: SIC Code: 8689 SIC Description: OTHER HEALTH LAB. | | | | PO Box No: Country: Choice of Contact: Co Admin: Phone No Admin: | |
| <u>Detail(s)</u> | | | | | |
| Waste Class: 312 | | | | | |
| Waste Class Desc: PATHOLOGICAL WASTES | | | | | |
| Waste Class: 261 | | | | | |
| Waste Class Desc: PHARMACEUTICALS | | | | | |
| Waste Class: 263 | | | | | |
| Waste Class Desc: ORGANIC LABORATORY CHEMICALS | | | | | |

| Map Key | Number of Records | Direction/ Distance (m) | Elev/Diff (m) | Site | DB |
|---------------------------------|------------------------------|-------------------------|---------------|--|------------|
| 61 | 3 of 4 | S/242.9 | 100.6 / -4.25 | SYVA CANADA SYNTEX INC., A DIVISION OF 160 MICHAEL COWPLAND DRIVE KANATA ON K2M 1P6 | GEN |
| Generator No: | ON0168601 | | | PO Box No: | |
| Status: | | | | Country: | |
| Approval Years: | 98,99,00,01 | | | Choice of Contact: | |
| Contam. Facility: | | | | Co Admin: | |
| MHSW Facility: | | | | Phone No Admin: | |
| SIC Code: | 8689 | | | | |
| SIC Description: | OTHER HEALTH LAB. | | | | |
| <u>Detail(s)</u> | | | | | |
| Waste Class: | 261 | | | | |
| Waste Class Desc: | PHARMACEUTICALS | | | | |
| Waste Class: | 263 | | | | |
| Waste Class Desc: | ORGANIC LABORATORY CHEMICALS | | | | |
| Waste Class: | 312 | | | | |
| Waste Class Desc: | PATHOLOGICAL WASTES | | | | |
| 61 | 4 of 4 | S/242.9 | 100.6 / -4.25 | CryptoMetrics Canada Inc. 160 Michael Cowpland Dr Ottawa ON K2M 1P6 | SCT |
| Established: | 1999 | | | | |
| Plant Size (ft²): | | | | | |
| Employment: | 30 | | | | |
| 62 | 1 of 1 | S/243.1 | 100.6 / -4.25 | 160 Michael Cowpland Drive Ottawa ON | EHS |
| Order No: | 20100113017 | | | Nearest Intersection: | |
| Status: | C | | | Municipality: | |
| Report Type: | Custom Report | | | Client Prov/State: | ON |
| Report Date: | 1/20/2010 | | | Search Radius (km): | 0.25 |
| Date Received: | 1/13/2010 | | | X: | -75.870565 |
| Previous Site Name: | | | | Y: | 45.285009 |
| Lot/Building Size: | | | | | |
| Additional Info Ordered: | | | | | |
| 63 | 1 of 1 | SE/257.0 | 101.8 / -3.08 | The Beer Store - 4630 720 Eagleson Road Kanata ON K2M2G9 | GEN |
| Generator No: | ON6079365 | | | PO Box No: | |
| Status: | Registered | | | Country: | Canada |
| Approval Years: | As of Oct 2019 | | | Choice of Contact: | |
| Contam. Facility: | | | | Co Admin: | |
| MHSW Facility: | | | | Phone No Admin: | |
| SIC Code: | | | | | |
| SIC Description: | | | | | |
| <u>Detail(s)</u> | | | | | |
| Waste Class: | 145 I | | | | |

| Map Key | Number of Records | Direction/ Distance (m) | Elev/Diff (m) | Site | DB |
|---------------------------|--------------------------------------|--|------------------|--|--------|
| Waste Class Desc: | | Wastes from the use of pigments, coatings and paints | | | |
| 64 | 1 of 2 | SSE/282.2 | 101.4 / -3.43 | Robertson Rent-All Robertson Rent-All 255 Michael Cowpland Dr. Kanata ON K2M 0M5 | GEN |
| Generator No: | ON3153168 | | | PO Box No: | |
| Status: | Registered | | | Country: | Canada |
| Approval Years: | As of Jul 2020 | | | Choice of Contact: | |
| Contam. Facility: | | | | Co Admin: | |
| MHSW Facility: | | | | Phone No Admin: | |
| SIC Code: | | | | | |
| SIC Description: | | | | | |
| <u>Detail(s)</u> | | | | | |
| Waste Class: | 252 L | | | | |
| Waste Class Desc: | Waste crankcase oils and lubricants | | | | |
| Waste Class: | 221 I | | | | |
| Waste Class Desc: | Light fuels | | | | |
| Waste Class: | 251 L | | | | |
| Waste Class Desc: | Waste oils/sludges (petroleum based) | | | | |
| 64 | 2 of 2 | SSE/282.2 | 101.4 / -3.43 | Robertson Rent-All Robertson Rent-All 255 Michael Cowpland Dr. Kanata ON K2M 0M5 | GEN |
| Generator No: | ON3153168 | | | PO Box No: | |
| Status: | Registered | | | Country: | Canada |
| Approval Years: | As of Apr 2021 | | | Choice of Contact: | |
| Contam. Facility: | | | | Co Admin: | |
| MHSW Facility: | | | | Phone No Admin: | |
| SIC Code: | | | | | |
| SIC Description: | | | | | |
| <u>Detail(s)</u> | | | | | |
| Waste Class: | 252 L | | | | |
| Waste Class Desc: | Waste crankcase oils and lubricants | | | | |
| Waste Class: | 221 I | | | | |
| Waste Class Desc: | Light fuels | | | | |
| Waste Class: | 251 L | | | | |
| Waste Class Desc: | Waste oils/sludges (petroleum based) | | | | |
| 65 | 1 of 15 | WSW/283.5 | 100.9 / -4.00 | FOLEY SIGNS 215 TERENCE MATTHEWS CRES UNIT 3 KANATA ON K2M 1X5 | SCT |
| Established: | 1987 | | | | |
| Plant Size (ft²): | 1000 | | | | |
| Employment: | 2 | | | | |
| <u>--Details--</u> | | | | | |
| Description: | Sign Manufacturing | | | | |
| SIC/NAICS Code: | 339950 | | | | |

| Map Key | Number of Records | Direction/ Distance (m) | Elev/Diff (m) | Site | DB |
|---|-------------------|--|------------------|---|-----|
| 65 | 2 of 15 | WSW/283.5 | 100.9 / -4.00 | 410725 ONTARIO LIMITED 215 TERENCE MATTHEWS CRES. KANATA ON K2M 1X5 | PES |
| Detail Licence No: Licence No: Status: Approval Date: Report Source: Licence Type: Operator Licence Type Code: Licence Class: Licence Control: Latitude: Longitude: Lot: Concession: Region: District: County: Trade Name: PDF Link: | | Operator Box: Operator Class: Operator No: Operator Type: Oper Area Code: Oper Phone No: Operator Ext: Operator Lot: Oper Concession: Operator Region: Operator District: Operator County: Op Municipality: Post Office Box: MOE District: SWP Area Name: | | | |
| 65 | 3 of 15 | WSW/283.5 | 100.9 / -4.00 | EXCALIBUR SYSTEMS LIMITED 215 TERENCE MATTHEWS CRES KANATA ON K2M 1X5 | SCT |
| Established: 1987 Plant Size (ft²): 7500 Employment: 25 | | | | | |
| --Details-- | | | | | |
| Description: | | ELECTRICAL MACHINERY, EQUIPMENT, AND SUPPLIES, NOT ELSEWHERE CLASSIFIED | | | |
| SIC/NAICS Code: | | 3699 | | | |
| 65 | 4 of 15 | WSW/283.5 | 100.9 / -4.00 | LAWN-A-MAT OF OTTAWA 215 TERENCE MATTEWS CRES. KANATA ON K2M 1X5 | GEN |
| Generator No: ON1146000 Status: Approval Years: 89 Contam. Facility: MHSW Facility: SIC Code: 9959 SIC Description: OTHER SERV. TO BLDG. | | PO Box No: Country: Choice of Contact: Co Admin: Phone No Admin: | | | |
| Detail(s) | | | | | |
| Waste Class: | | 213 | | | |
| Waste Class Desc: | | PETROLEUM DISTILLATES | | | |
| 65 | 5 of 15 | WSW/283.5 | 100.9 / -4.00 | LAWN-A-MAT OF OTTAWA 24-606 215 TERENCE MATTEWS CRES. KANATA ON K2M 1X5 | GEN |
| Generator No: ON1146000 Status: Approval Years: 92,93,94,95,96,97,98 | | PO Box No: Country: Choice of Contact: | | | |

| Map Key | Number of Records | Direction/ Distance (m) | Elev/Diff (m) | Site | DB |
|--|-------------------|---|------------------|---|-----|
| Contam. Facility: MHSW Facility: SIC Code: 9959 SIC Description: | | OTHER SERV. TO BLDG. | | Co Admin: Phone No Admin: | |
| <u>Detail(s)</u> | | | | | |
| Waste Class: Waste Class Desc: | | 213 PETROLEUM DISTILLATES | | | |
| 65 | 6 of 15 | WSW/283.5 | 100.9 / -4.00 | CAPITAL CITY ACRYLIC REPAIR INC. 215 TERENCE MATTHEWS CRESCENT KANATA ON K2M 1X5 | GEN |
| Generator No: ON1247100 Status: Approval Years: 89 Contam. Facility: MHSW Facility: SIC Code: 9949 SIC Description: | | OTHER REPAIR SERV. | | PO Box No: Country: Choice of Contact: Co Admin: Phone No Admin: | |
| <u>Detail(s)</u> | | | | | |
| Waste Class: Waste Class Desc: | | 211 AROMATIC SOLVENTS | | | |
| 65 | 7 of 15 | WSW/283.5 | 100.9 / -4.00 | CAPITAL CITY (OUT OF BUS) 09-344 215 TERENCE MATTHEWS CRESCENT KANATA ON K2M 1X5 | GEN |
| Generator No: ON1247100 Status: Approval Years: 92,93,94,95,96,97,98 Contam. Facility: MHSW Facility: SIC Code: 9949 SIC Description: | | OTHER REPAIR SERV. | | PO Box No: Country: Choice of Contact: Co Admin: Phone No Admin: | |
| 65 | 8 of 15 | WSW/283.5 | 100.9 / -4.00 | ASAP-CD Solutions 215 Terence Matthews Cres Suite 1 Kanata ON K2M 1X5 | SCT |
| Established: 2000 Plant Size (ft²): Employment: 17 | | | | | |
| --Details-- | | | | | |
| Description: | | Sound Recording Studios | | | |
| SIC/NAICS Code: | | 512240 | | | |
| Description: | | All Other Converted Paper Product Manufacturing | | | |
| SIC/NAICS Code: | | 322299 | | | |
| Description: | | Commercial Screen Printing | | | |
| SIC/NAICS Code: | | 323113 | | | |
| Description: | | Other Printing | | | |
| SIC/NAICS Code: | | 323119 | | | |
| Description: | | Plastic Film and Sheet Manufacturing | | | |

| Map Key | Number of Records | Direction/ Distance (m) | Elev/Diff (m) | Site | DB |
|--------------------------|--------------------------|---|--------------------------|---|------------|
| SIC/NAICS Code: | | 326114 | | | |
| Description: | | Manufacturing and Reproducing Magnetic and Optical Media | | | |
| SIC/NAICS Code: | | 334610 | | | |
| Description: | | Other Paper and Disposable Plastic Product Wholesaler-Distributors | | | |
| SIC/NAICS Code: | | 418220 | | | |
| Description: | | Chemical (except Agricultural) and Allied Product Wholesaler-Distributors | | | |
| SIC/NAICS Code: | | 418410 | | | |
| Description: | | Other Wholesale Agents and Brokers | | | |
| SIC/NAICS Code: | | 419190 | | | |
| Description: | | Post-Production and Other Motion Picture and Video Industries | | | |
| SIC/NAICS Code: | | 512190 | | | |
| 65 | 9 of 15 | WSW/283.5 | 100.9 / -4.00 | ASAP Print Management 215 Terence Matthews Cres Suite 1 Kanata ON K2M 1X5 | SCT |
| Established: | | 01-AUG-00 | | | |
| Plant Size (ft²): | | 7000 | | | |
| Employment: | | | | | |
| --Details-- | | | | | |
| Description: | | Other Printing | | | |
| SIC/NAICS Code: | | 323119 | | | |
| Description: | | All Other Textile Product Mills | | | |
| SIC/NAICS Code: | | 314990 | | | |
| Description: | | Manufacturing and Reproducing Magnetic and Optical Media | | | |
| SIC/NAICS Code: | | 334610 | | | |
| Description: | | Commercial Screen Printing | | | |
| SIC/NAICS Code: | | 323113 | | | |
| Description: | | Office and Store Machinery and Equipment Wholesaler-Distributors | | | |
| SIC/NAICS Code: | | 417910 | | | |
| Description: | | Digital Printing | | | |
| SIC/NAICS Code: | | 323115 | | | |
| Description: | | Other Printing | | | |
| SIC/NAICS Code: | | 323119 | | | |
| Description: | | Sign Manufacturing | | | |
| SIC/NAICS Code: | | 339950 | | | |
| Description: | | Textile and Fabric Finishing | | | |
| SIC/NAICS Code: | | 313310 | | | |
| 65 | 10 of 15 | WSW/283.5 | 100.9 / -4.00 | Competition Composites Inc. 215 Terence Matthews Cres Unit 1 Kanata ON K2M 1X5 | SCT |
| Established: | | 2002 | | | |
| Plant Size (ft²): | | | | | |
| Employment: | | | | | |

| Map Key | Number of Records | Direction/ Distance (m) | Elev/Diff (m) | Site | DB |
|---------|-------------------|----------------------------|------------------|------|----|
|---------|-------------------|----------------------------|------------------|------|----|

--Details--

Description: All Other Plastic Product Manufacturing
SIC/NAICS Code: 326198

Description: Engineering Services
SIC/NAICS Code: 541330

| | | | | | |
|--------------------|----------|-----------|---------------|---|-----|
| 65 | 11 of 15 | WSW/283.5 | 100.9 / -4.00 | ASAP Print Management 215 terence matthews cres. unit 4 kanata ON K2M 1X5 | GEN |
|--------------------|----------|-----------|---------------|---|-----|

| | | | |
|--------------------------|----------------------------------|---------------------------|--|
| Generator No: | ON2700032 | PO Box No: | |
| Status: | | Country: | |
| Approval Years: | 06,07,08 | Choice of Contact: | |
| Contam. Facility: | | Co Admin: | |
| MHSW Facility: | | Phone No Admin: | |
| SIC Code: | 322230 | | |
| SIC Description: | Stationery Product Manufacturing | | |

Detail(s)

| | |
|--------------------------|--------------------|
| Waste Class: | 265 |
| Waste Class Desc: | GRAPHIC ART WASTES |
| Waste Class: | 268 |
| Waste Class Desc: | AMINES |

| | | | | | |
|--------------------|----------|-----------|---------------|--|----|
| 65 | 12 of 15 | WSW/283.5 | 100.9 / -4.00 | Philip Reid Locker 215 Terence Matthews Crescent Ottawa ON | CA |
|--------------------|----------|-----------|---------------|--|----|

Certificate #: 0621-65AQA2
Application Year: 2004
Issue Date: 9/30/2004
Approval Type: Air
Status: Revoked and/or Replaced
Application Type:
Client Name:
Client Address:
Client City:
Client Postal Code:
Project Description:
Contaminants:
Emission Control:

| | | | | | |
|--------------------|----------|-----------|---------------|---|-----|
| 65 | 13 of 15 | WSW/283.5 | 100.9 / -4.00 | ASAP Print Management 215 terence matthews cres. unit 4 kanata ON K2M 1X5 | GEN |
|--------------------|----------|-----------|---------------|---|-----|

| | | | |
|--------------------------|----------------------------------|---------------------------|--|
| Generator No: | ON2700032 | PO Box No: | |
| Status: | | Country: | |
| Approval Years: | 2009 | Choice of Contact: | |
| Contam. Facility: | | Co Admin: | |
| MHSW Facility: | | Phone No Admin: | |
| SIC Code: | 322230 | | |
| SIC Description: | Stationery Product Manufacturing | | |

Detail(s)

Waste Class: 265

| Map Key | Number of Records | Direction/ Distance (m) | Elev/Diff (m) | Site | DB |
|-------------------------------|-------------------|---|------------------|--|------|
| Waste Class Desc: | | GRAPHIC ART WASTES | | | |
| Waste Class: | | 268 | | | |
| Waste Class Desc: | | AMINES | | | |
| 65 | 14 of 15 | WSW/283.5 | 100.9 / -4.00 | ASAP Print Management 215 terence matthews cres. unit 4 kanata ON K2M 1X5 | GEN |
| Generator No: | | ON2700032 | | PO Box No: | |
| Status: | | | | Country: | |
| Approval Years: | | 2011 | | Choice of Contact: | |
| Contam. Facility: | | | | Co Admin: | |
| MHSW Facility: | | | | Phone No Admin: | |
| SIC Code: | | 322230 | | | |
| SIC Description: | | | | | |
| Detail(s) | | | | | |
| Waste Class: | | 268 | | | |
| Waste Class Desc: | | AMINES | | | |
| Waste Class: | | 265 | | | |
| Waste Class Desc: | | GRAPHIC ART WASTES | | | |
| 65 | 15 of 15 | WSW/283.5 | 100.9 / -4.00 | Philip Reid Locker 215 Terence Matthews Crescent Ottawa ON | ECA |
| Approval No: | | 0621-65AQA2 | | MOE District: Ottawa | |
| Approval Date: | | 2004-09-30 | | City: | |
| Status: | | Revoked and/or Replaced | | Longitude: -75.9808 | |
| Record Type: | | ECA | | Latitude: 45.293774 | |
| Link Source: | | IDS | | Geometry X: | |
| SWP Area Name: | | Mississippi Valley | | Geometry Y: | |
| Approval Type: | | ECA-AIR | | | |
| Project Type: | | AIR | | | |
| Business Name: | | Philip Reid Locker | | | |
| Address: | | 215 Terence Matthews Crescent | | | |
| Full Address: | | | | | |
| Full PDF Link: | | https://www.accessenvironment.ene.gov.on.ca/instruments/5111-5ZUJUE-14.pdf | | | |
| 66 | 1 of 1 | WNW/285.3 | 104.0 / -0.92 | 227 OLD COLONY ROAD KANATA ON K2L 1M6 | HINC |
| External File Num: | | FS INC 0802-00670 | | | |
| Fuel Occurrence Type: | | CO Release | | | |
| Date of Occurrence: | | 2/10/2008 | | | |
| Fuel Type Involved: | | Natural Gas | | | |
| Status Desc: | | Completed - No Action Required | | | |
| Job Type Desc: | | Incident/Near-Miss Occurrence (FS) | | | |
| Oper. Type Involved: | | Private Dwelling | | | |
| Service Interruptions: | | No | | | |
| Property Damage: | | No | | | |
| Fuel Life Cycle Stage: | | Utilization | | | |
| Root Cause: | | | | | |
| Reported Details: | | | | | |
| Fuel Category: | | Gaseous Fuel | | | |
| Occurrence Type: | | Near-miss | | | |
| Affiliation: | | Industry Stakeholder (Licensee/Registration/Certificate Holder, Facility Owner, etc.) | | | |
| County Name: | | Ottawa | | | |
| Approx. Quant. Rel: | | | | | |

| Map Key | Number of Records | Direction/ Distance (m) | Elev/Diff (m) | Site | DB |
|---|-------------------|---|------------------|--|-----|
| Nearby body of water: Enter Drainage Syst.: Approx. Quant. Unit: Environmental Impact: | | | | | |
| 67 | 1 of 16 | WSW/290.9 | 100.8 / -4.08 | BREWING PLEASURES INC. 200-D TERENCE MATHE KANATA CITY ON | CA |
| Certificate #: Application Year: Issue Date: Approval Type: Status: Application Type: Client Name: Client Address: Client City: Client Postal Code: Project Description: Contaminants: Emission Control: | | 8-4157-92- 92 12/14/1992 Industrial air Approved BREW BEER USING STEAM GENERATED KETTLES Odour/Fumes No Controls | | | |
| 67 | 2 of 16 | WSW/290.9 | 100.8 / -4.08 | DISUN TECHNOLOGY CORPORATION 200 TERENCE MATTHEWS CRES KANATA ON K2M 2C6 | SCT |
| Established: Plant Size (ft²): Employment: | | 1991 0 20 | | | |
| --Details-- Description: SIC/NAICS Code: | | SEMICONDUCTORS AND RELATED DEVICES 3674 | | | |
| Description: SIC/NAICS Code: | | ELECTRONIC COMPONENTS, NOT ELSEWHERE CLASSIFIED 3679 | | | |
| 67 | 3 of 16 | WSW/290.9 | 100.8 / -4.08 | FLEXUS ELECTRONICS 200 TERENCE MATTHEWS CRES KANATA ON K2M 2C6 | SCT |
| Established: Plant Size (ft²): Employment: | | 1991 7000 25 | | | |
| --Details-- Description: SIC/NAICS Code: | | ELECTRONIC COMPONENTS, NOT ELSEWHERE CLASSIFIED 3679 | | | |
| 67 | 4 of 16 | WSW/290.9 | 100.8 / -4.08 | LANCASTER DATAMARK 200 A TERENCE MATTHEWS CRES KANATA ON K2M 2C6 | SCT |
| Established: Plant Size (ft²): Employment: | | 1986 7500 8 | | | |

| Map Key | Number of Records | Direction/ Distance (m) | Elev/Diff (m) | Site | DB |
|---------|-------------------|-------------------------|---------------|------|----|
|---------|-------------------|-------------------------|---------------|------|----|

--Details--

Description: COATED & LAMINATED PAPER, N.E.C.
SIC/NAICS Code: 2672

Description: MANIFOLD BUSINESS FORMS
SIC/NAICS Code: 2761

| | | | | | |
|--------------------|---------|-----------|---------------|---|-----|
| 67 | 5 of 16 | WSW/290.9 | 100.8 / -4.08 | ACCURON PRE(OUT OF BUS) 02-438 200 TERRANCE MATTHEWS CRESCENT KANATA ON K2M 2C6 | GEN |
|--------------------|---------|-----------|---------------|---|-----|

Generator No: ON1112201
Status:
Approval Years: 92,93,94,95,96,97,98
Contam. Facility:
MHSW Facility:
SIC Code: 3049
SIC Description: OTHER STAMPED METAL

PO Box No:
Country:
Choice of Contact:
Co Admin:
Phone No Admin:

Detail(s)

Waste Class: 213
Waste Class Desc: PETROLEUM DISTILLATES

Waste Class: 252
Waste Class Desc: WASTE OILS & LUBRICANTS

Waste Class: 112
Waste Class Desc: ACID WASTE - HEAVY METALS

Waste Class: 122
Waste Class Desc: ALKALINE WASTES - OTHER METALS

Waste Class: 211
Waste Class Desc: AROMATIC SOLVENTS

| | | | | | |
|--------------------|---------|-----------|---------------|---|-----|
| 67 | 6 of 16 | WSW/290.9 | 100.8 / -4.08 | PEARSE STAINLESS INC. 200 TERENCE MATTHEWS CRESCENT KANATA ON K2M 2C6 | GEN |
|--------------------|---------|-----------|---------------|---|-----|

Generator No: ON2525200
Status:
Approval Years: 99,00,01
Contam. Facility:
MHSW Facility:
SIC Code: 3099
SIC Description: OTHER METAL FAB. IND.

PO Box No:
Country:
Choice of Contact:
Co Admin:
Phone No Admin:

Detail(s)

Waste Class: 213
Waste Class Desc: PETROLEUM DISTILLATES

| | | | | | |
|--------------------|---------|-----------|---------------|---|-----|
| 67 | 7 of 16 | WSW/290.9 | 100.8 / -4.08 | 1737868 ONTARIO INC. 200 Terence Matthews Kanata ON K2M 2C6 | GEN |
|--------------------|---------|-----------|---------------|---|-----|

Generator No: ON2911364
Status:

PO Box No:
Country:

| Map Key | Number of Records | Direction/ Distance (m) | Elev/Diff (m) | Site | DB |
|--|-------------------------------------|---------------------------------------|------------------|---|-----|
| Approval Years: Contam. Facility: MHSW Facility: SIC Code: SIC Description: | 07,08 541990 | | | Choice of Contact: Co Admin: Phone No Admin: All Other Professional Scientific and Technical Services | |
| <u>Detail(s)</u> | | | | | |
| Waste Class: Waste Class Desc: | | 146 OTHER SPECIFIED INORGANICS | | | |
| Waste Class: Waste Class Desc: | | 148 INORGANIC LABORATORY CHEMICALS | | | |
| Waste Class: Waste Class Desc: | | 212 ALIPHATIC SOLVENTS | | | |
| Waste Class: Waste Class Desc: | | 232 POLYMERIC RESINS | | | |
| Waste Class: Waste Class Desc: | | 263 ORGANIC LABORATORY CHEMICALS | | | |
| Waste Class: Waste Class Desc: | | 331 WASTE COMPRESSED GASES | | | |
| 67 | 8 of 16 | WSW/290.9 | 100.8 / -4.08 | 1737868 ONTARIO INC. 200 Terence Matthews Kanata ON K2M 2C6 | GEN |
| Generator No: Status: Approval Years: Contam. Facility: MHSW Facility: SIC Code: SIC Description: | ON2911364 2009 541990 | | | PO Box No: Country: Choice of Contact: Co Admin: Phone No Admin: All Other Professional Scientific and Technical Services | |
| <u>Detail(s)</u> | | | | | |
| Waste Class: Waste Class Desc: | | 331 WASTE COMPRESSED GASES | | | |
| Waste Class: Waste Class Desc: | | 263 ORGANIC LABORATORY CHEMICALS | | | |
| Waste Class: Waste Class Desc: | | 146 OTHER SPECIFIED INORGANICS | | | |
| Waste Class: Waste Class Desc: | | 148 INORGANIC LABORATORY CHEMICALS | | | |
| Waste Class: Waste Class Desc: | | 212 ALIPHATIC SOLVENTS | | | |
| Waste Class: Waste Class Desc: | | 232 POLYMERIC RESINS | | | |
| 67 | 9 of 16 | WSW/290.9 | 100.8 / -4.08 | 1737868 ONTARIO INC. 200 Terence Matthews Kanata ON K2M 2C6 | GEN |
| Generator No: | ON2911364 | | | PO Box No: | |

| Map Key | Number of Records | Direction/ Distance (m) | Elev/Diff (m) | Site | DB |
|---|-------------------|--------------------------------|------------------|---|-----|
| Status: Approval Years: 2010 Contam. Facility: MHSW Facility: SIC Code: 541990 SIC Description: All Other Professional Scientific and Technical Services | | | | Country: Choice of Contact: Co Admin: Phone No Admin: | |
| <u>Detail(s)</u> | | | | | |
| Waste Class: | | 148 | | | |
| Waste Class Desc: | | INORGANIC LABORATORY CHEMICALS | | | |
| Waste Class: | | 146 | | | |
| Waste Class Desc: | | OTHER SPECIFIED INORGANICS | | | |
| Waste Class: | | 331 | | | |
| Waste Class Desc: | | WASTE COMPRESSED GASES | | | |
| Waste Class: | | 232 | | | |
| Waste Class Desc: | | POLYMERIC RESINS | | | |
| Waste Class: | | 212 | | | |
| Waste Class Desc: | | ALIPHATIC SOLVENTS | | | |
| Waste Class: | | 263 | | | |
| Waste Class Desc: | | ORGANIC LABORATORY CHEMICALS | | | |
| 67 | 10 of 16 | WSW/290.9 | 100.8 / -4.08 | 1737868 ONTARIO INC. 200 Terence Matthews Kanata ON K2M 2C6 | GEN |
| Generator No: ON2911364 Status: Approval Years: 2011 Contam. Facility: MHSW Facility: SIC Code: 541990 SIC Description: All Other Professional Scientific and Technical Services | | | | PO Box No: Country: Choice of Contact: Co Admin: Phone No Admin: | |
| <u>Detail(s)</u> | | | | | |
| Waste Class: | | 148 | | | |
| Waste Class Desc: | | INORGANIC LABORATORY CHEMICALS | | | |
| Waste Class: | | 232 | | | |
| Waste Class Desc: | | POLYMERIC RESINS | | | |
| Waste Class: | | 263 | | | |
| Waste Class Desc: | | ORGANIC LABORATORY CHEMICALS | | | |
| Waste Class: | | 331 | | | |
| Waste Class Desc: | | WASTE COMPRESSED GASES | | | |
| Waste Class: | | 212 | | | |
| Waste Class Desc: | | ALIPHATIC SOLVENTS | | | |
| Waste Class: | | 146 | | | |
| Waste Class Desc: | | OTHER SPECIFIED INORGANICS | | | |
| 67 | 11 of 16 | WSW/290.9 | 100.8 / -4.08 | 1737868 ONTARIO INC. 200 Terence Matthews Kanata ON K2M 2C6 | GEN |

| Map Key | Number of Records | Direction/ Distance (m) | Elev/Diff (m) | Site | DB |
|--------------------------|-----------------------------------|----------------------------|------------------|---------------------------|----|
| Generator No: | ON2911364 | | | PO Box No: | |
| Status: | | | | Country: | |
| Approval Years: | 2012 | | | Choice of Contact: | |
| Contam. Facility: | | | | Co Admin: | |
| MHSW Facility: | | | | Phone No Admin: | |
| SIC Code: | 418990 | | | | |
| SIC Description: | All Other Wholesaler-Distributors | | | | |
| <u>Detail(s)</u> | | | | | |
| Waste Class: | 148 | | | | |
| Waste Class Desc: | INORGANIC LABORATORY CHEMICALS | | | | |
| Waste Class: | 263 | | | | |
| Waste Class Desc: | ORGANIC LABORATORY CHEMICALS | | | | |
| Waste Class: | 146 | | | | |
| Waste Class Desc: | OTHER SPECIFIED INORGANICS | | | | |
| Waste Class: | 212 | | | | |
| Waste Class Desc: | ALIPHATIC SOLVENTS | | | | |
| Waste Class: | 331 | | | | |
| Waste Class Desc: | WASTE COMPRESSED GASES | | | | |
| Waste Class: | 232 | | | | |
| Waste Class Desc: | POLYMERIC RESINS | | | | |

[67](#) 12 of 16 **WSW/290.9** **100.8 / -4.08** **1737868 ONTARIO INC.**
200 Terence Matthews
Kanata ON **GEN**

Generator No: ON2911364 **PO Box No:**
Status: **Country:**
Approval Years: 2013 **Choice of Contact:**
Contam. Facility: **Co Admin:**
MHSW Facility: **Phone No Admin:**
SIC Code: 418990
SIC Description: ALL OTHER WHOLESALER-DISTRIBUTORS

Detail(s)

Waste Class: 232
Waste Class Desc: POLYMERIC RESINS

Waste Class: 212
Waste Class Desc: ALIPHATIC SOLVENTS

Waste Class: 146
Waste Class Desc: OTHER SPECIFIED INORGANICS

Waste Class: 263
Waste Class Desc: ORGANIC LABORATORY CHEMICALS

Waste Class: 331
Waste Class Desc: WASTE COMPRESSED GASES

Waste Class: 148
Waste Class Desc: INORGANIC LABORATORY CHEMICALS

[67](#) 13 of 16 **WSW/290.9** **100.8 / -4.08** **1737868 ONTARIO INC.**
200 Terence Matthews **GEN**

| Map Key | Number of Records | Direction/ Distance (m) | Elev/Diff (m) | Site | DB |
|--------------------------|-----------------------------------|----------------------------|----------------------|--|-------------|
| <i>Kanata ON K2M 2C6</i> | | | | | |
| Generator No: | ON2911364 | | | PO Box No: | |
| Status: | | | | Country: | Canada |
| Approval Years: | 2016 | | | Choice of Contact: | CO_OFFICIAL |
| Contam. Facility: | No | | | Co Admin: | |
| MHSW Facility: | No | | | Phone No Admin: | |
| SIC Code: | 418990 | | | | |
| SIC Description: | ALL OTHER WHOLESALER-DISTRIBUTORS | | | | |
| <u>Detail(s)</u> | | | | | |
| Waste Class: | 212 | | | | |
| Waste Class Desc: | ALIPHATIC SOLVENTS | | | | |
| Waste Class: | 146 | | | | |
| Waste Class Desc: | OTHER SPECIFIED INORGANICS | | | | |
| Waste Class: | 232 | | | | |
| Waste Class Desc: | POLYMERIC RESINS | | | | |
| Waste Class: | 263 | | | | |
| Waste Class Desc: | ORGANIC LABORATORY CHEMICALS | | | | |
| Waste Class: | 148 | | | | |
| Waste Class Desc: | INORGANIC LABORATORY CHEMICALS | | | | |
| Waste Class: | 331 | | | | |
| Waste Class Desc: | WASTE COMPRESSED GASES | | | | |
| 67 | 14 of 16 | WSW/290.9 | 100.8 / -4.08 | 1737868 ONTARIO INC. 200 Terence Matthews Kanata ON K2M 2C6 | GEN |
| Generator No: | ON2911364 | | | PO Box No: | |
| Status: | | | | Country: | Canada |
| Approval Years: | 2015 | | | Choice of Contact: | CO_OFFICIAL |
| Contam. Facility: | No | | | Co Admin: | |
| MHSW Facility: | No | | | Phone No Admin: | |
| SIC Code: | 418990 | | | | |
| SIC Description: | ALL OTHER WHOLESALER-DISTRIBUTORS | | | | |
| <u>Detail(s)</u> | | | | | |
| Waste Class: | 232 | | | | |
| Waste Class Desc: | POLYMERIC RESINS | | | | |
| Waste Class: | 146 | | | | |
| Waste Class Desc: | OTHER SPECIFIED INORGANICS | | | | |
| Waste Class: | 331 | | | | |
| Waste Class Desc: | WASTE COMPRESSED GASES | | | | |
| Waste Class: | 148 | | | | |
| Waste Class Desc: | INORGANIC LABORATORY CHEMICALS | | | | |
| Waste Class: | 212 | | | | |
| Waste Class Desc: | ALIPHATIC SOLVENTS | | | | |
| Waste Class: | 263 | | | | |
| Waste Class Desc: | ORGANIC LABORATORY CHEMICALS | | | | |

| Map Key | Number of Records | Direction/ Distance (m) | Elev/Diff (m) | Site | DB |
|--------------------------|-----------------------------------|----------------------------|------------------|---|-------------|
| 67 | 15 of 16 | WSW/290.9 | 100.8 / -4.08 | 1737868 ONTARIO INC. 200 Terence Matthews Kanata ON K2M 2C6 | GEN |
| Generator No: | ON2911364 | | | PO Box No: | |
| Status: | | | | Country: | Canada |
| Approval Years: | 2014 | | | Choice of Contact: | CO_OFFICIAL |
| Contam. Facility: | No | | | Co Admin: | |
| MHSW Facility: | No | | | Phone No Admin: | |
| SIC Code: | 418990 | | | | |
| SIC Description: | ALL OTHER WHOLESALER-DISTRIBUTORS | | | | |
| <u>Detail(s)</u> | | | | | |
| Waste Class: | 148 | | | | |
| Waste Class Desc: | INORGANIC LABORATORY CHEMICALS | | | | |
| Waste Class: | 263 | | | | |
| Waste Class Desc: | ORGANIC LABORATORY CHEMICALS | | | | |
| Waste Class: | 232 | | | | |
| Waste Class Desc: | POLYMERIC RESINS | | | | |
| Waste Class: | 146 | | | | |
| Waste Class Desc: | OTHER SPECIFIED INORGANICS | | | | |
| Waste Class: | 331 | | | | |
| Waste Class Desc: | WASTE COMPRESSED GASES | | | | |
| Waste Class: | 212 | | | | |
| Waste Class Desc: | ALIPHATIC SOLVENTS | | | | |

| | | | | | |
|--------------------------|---|-----------|---------------|---|--------|
| 67 | 16 of 16 | WSW/290.9 | 100.8 / -4.08 | 1737868 ONTARIO INC. 200 Terence Matthews Kanata ON K2M 2C6 | GEN |
| Generator No: | ON2911364 | | | PO Box No: | |
| Status: | Registered | | | Country: | Canada |
| Approval Years: | As of Dec 2018 | | | Choice of Contact: | |
| Contam. Facility: | | | | Co Admin: | |
| MHSW Facility: | | | | Phone No Admin: | |
| SIC Code: | | | | | |
| SIC Description: | | | | | |
| <u>Detail(s)</u> | | | | | |
| Waste Class: | 146 T | | | | |
| Waste Class Desc: | Other specified inorganic sludges, slurries or solids | | | | |
| Waste Class: | 148 C | | | | |
| Waste Class Desc: | Misc. wastes and inorganic chemicals | | | | |
| Waste Class: | 148 I | | | | |
| Waste Class Desc: | Misc. wastes and inorganic chemicals | | | | |
| Waste Class: | 212 I | | | | |
| Waste Class Desc: | Aliphatic solvents and residues | | | | |
| Waste Class: | 232 I | | | | |
| Waste Class Desc: | Polymeric resins | | | | |
| Waste Class: | 263 C | | | | |
| Waste Class Desc: | Misc. waste organic chemicals | | | | |

| Map Key | Number of Records | Direction/ Distance (m) | Elev/Diff (m) | Site | DB |
|------------------------------|---|--|------------------|--|---|
| Waste Class: | | 263 I | | | |
| Waste Class Desc: | | Misc. waste organic chemicals | | | |
| Waste Class: | | 331 I | | | |
| Waste Class Desc: | | Waste compressed gases including cylinders | | | |
| 68 | 1 of 3 | SSW/294.7 | 100.6 / -4.31 | 255 Michael Cowpland Drive, Kanata Ottawa ON | SPL |
| Ref No: | 1045-ACYRFA | | | Discharger Report: | |
| Site No: | NA | | | Material Group: | |
| Incident Dt: | 8/19/2016 | | | Health/Env Conseq: | |
| Year: | | | | Client Type: | |
| Incident Cause: | | | | Sector Type: | Unknown / N/A |
| Incident Event: | Dumping | | | Agency Involved: | |
| Contaminant Code: | | | | Nearest Watercourse: | |
| Contaminant Name: | | | | Site Address: | 255 Michael Cowpland Drive, Kanata |
| Contaminant Limit 1: | | | | Site District Office: | |
| Contam Limit Freq 1: | | | | Site Postal Code: | |
| Contaminant UN No 1: | | | | Site Region: | |
| Environment Impact: | | | | Site Municipality: | Ottawa |
| Nature of Impact: | | | | Site Lot: | |
| Receiving Medium: | | | | Site Conc: | |
| Receiving Env: | Land | | | Northing: | 5014914 |
| MOE Response: | | | | Easting: | 431470 |
| Dt MOE Arvl on Scn: | | | | Site Geo Ref Accu: | |
| MOE Reported Dt: | 8/19/2016 | | | Site Map Datum: | |
| Dt Document Closed: | | | | SAC Action Class: | Pollution Incident Reports (PIRs) and "Other" calls |
| Incident Reason: | Unknown / N/A | | | Source Type: | |
| Site Name: | pit<UNOFFICIAL> | | | | |
| Site County/District: | | | | | |
| Site Geo Ref Meth: | | | | | |
| Incident Summary: | 45 gallon drum of black oil-like substance dumped into pit | | | | |
| Contaminant Qty: | | | | | |
| 68 | 2 of 3 | SSW/294.7 | 100.6 / -4.31 | Robertson Rent-All Inc. 255 Michael Cowpland Dr. Kanata ON K2M 1W8 | GEN |
| Generator No: | ON3153168 | | | PO Box No: | |
| Status: | | | | Country: | Canada |
| Approval Years: | 2016 | | | Choice of Contact: | CO_OFFICIAL |
| Contam. Facility: | No | | | Co Admin: | |
| MHSW Facility: | No | | | Phone No Admin: | |
| SIC Code: | 811310 | | | | |
| SIC Description: | COMMERCIAL AND INDUSTRIAL MACHINERY AND EQUIPMENT (EXCEPT AUTOMOTIVE AND ELECTRONIC) REPAIR AND MAINTENANCE | | | | |
| Detail(s) | | | | | |
| Waste Class: | 221 | | | | |
| Waste Class Desc: | LIGHT FUELS | | | | |
| Waste Class: | 252 | | | | |
| Waste Class Desc: | WASTE OILS & LUBRICANTS | | | | |
| 68 | 3 of 3 | SSW/294.7 | 100.6 / -4.31 | Robertson Rent-All Robertson Rent-All 255 Michael Cowpland Dr. Kanata ON K2M 0M5 | GEN |

| Map Key | Number of Records | Direction/ Distance (m) | Elev/Diff (m) | Site | DB |
|--------------------------|-------------------|--------------------------------------|---------------|---------------------------|--------|
| Generator No: | ON3153168 | | | PO Box No: | |
| Status: | Registered | | | Country: | Canada |
| Approval Years: | As of Dec 2018 | | | Choice of Contact: | |
| Contam. Facility: | | | | Co Admin: | |
| MHSW Facility: | | | | Phone No Admin: | |
| SIC Code: | | | | | |
| SIC Description: | | | | | |
| Detail(s) | | | | | |
| Waste Class: | | 221 I | | | |
| Waste Class Desc: | | Light fuels | | | |
| Waste Class: | | 251 L | | | |
| Waste Class Desc: | | Waste oils/sludges (petroleum based) | | | |
| Waste Class: | | 252 L | | | |
| Waste Class Desc: | | Waste crankcase oils and lubricants | | | |

| | | | | | |
|------------------------------|---|-----------|---------------|---|-----------------------|
| 69 | 1 of 1 | WNW/296.1 | 102.9 / -2.00 | Unknown<UNOFFICIAL> 225 Old Colony Road Ottawa ON | SPL |
| Ref No: | 8005-B2DMYA | | | Discharger Report: | |
| Site No: | NA | | | Material Group: | |
| Incident Dt: | 2018/07/05 | | | Health/Env Conseq: | 2 - Minor Environment |
| Year: | | | | Client Type: | |
| Incident Cause: | | | | Sector Type: | Unknown / N/A |
| Incident Event: | Dumping | | | Agency Involved: | |
| Contaminant Code: | 41 | | | Nearest Watercourse: | |
| Contaminant Name: | PAINT AND PIGMENT WASTES | | | Site Address: | 225 Old Colony Road |
| Contaminant Limit 1: | | | | Site District Office: | Ottawa |
| Contam Limit Freq 1: | | | | Site Postal Code: | |
| Contaminant UN No 1: | n/a | | | Site Region: | Eastern |
| Environment Impact: | | | | Site Municipality: | Ottawa |
| Nature of Impact: | | | | Site Lot: | |
| Receiving Medium: | | | | Site Conc: | |
| Receiving Env: | Land | | | Northing: | 5015480 |
| MOE Response: | No | | | Easting: | 431436 |
| Dt MOE Arvl on Scn: | | | | Site Geo Ref Accu: | |
| MOE Reported Dt: | 2018/07/05 | | | Site Map Datum: | |
| Dt Document Closed: | 2018/08/07 | | | SAC Action Class: | Land Spills |
| Incident Reason: | Deliberate Act | | | Source Type: | Unknown / N/A |
| Site Name: | CB on Old Colony Road<UNOFFICIAL> | | | | |
| Site County/District: | | | | | |
| Site Geo Ref Meth: | | | | | |
| Incident Summary: | CofOttawa Sewer: ~ 1 L of paint to CB, clnup ongnng | | | | |
| Contaminant Qty: | 1 L | | | | |

Unplottable Summary

Total: **68** Unplottable sites

| DB | Company Name/Site Name | Address | City | Postal |
|----|--|--------------------------------|----------------|--------|
| CA | THE DOUGLAS MACDONALD DEVELOP.CORP. | WILLOW GLEN DR. | KANATA CITY ON | |
| CA | CLARIDGE HOMES (KANATA) INC. | PT.LOT 30/CONC.XI (SWM) | KANATA CITY ON | |
| CA | QNX SOFTWARE SYSTEMS LIMITED | TERENCE MATTHEWS CRES. (SWM) | KANATA CITY ON | |
| CA | URBANDALE CORPORATION | PT. LOT 30, CONC.6 | KANATA CITY ON | |
| CA | URBANDALE CORPORATION | PT. LOT 30 CONC.6 | KANATA CITY ON | |
| CA | MODERN MECHANICAL LTD. | DENZIL DOYLE COURT | KANATA CITY ON | |
| CA | DANNY PEYER/HENRY PEYER | PRIVATE RD/MICHAEL COWPLAND DR | KANATA CITY ON | |
| CA | DARROW DEVELOPMENTS SOUTH BUS. PARK | MICHAEL COWPLAND | KANATA CITY ON | |
| CA | MACDONALD DEVELOPMENT CORP.-LOT 32,CONVI | BRIDLEWOOD, BLOCK 221, ST. #1 | KANATA CITY ON | |
| CA | COLONNADE DEVELOPMENT INC/ KANATA S. BUS | N. SIDE MICHAEL COWPLAND DR. | KANATA CITY ON | |
| CA | SHELL CANADA PRODUCTS | GAS STATION ON EAGLESON RD. | KANATA CITY ON | |
| CA | COLONNADE DEVELOPMENTS INC. | MICHAEL COWPLAND DR.3-1512-89 | KANATA CITY ON | |
| CA | URBANDALE REALTY CORPORATION LTD. 3B &3C | STONEHAVEN DR. BRIDLEWOOD | KANATA CITY ON | |
| CA | 1029822 ONTARIO INC. | EAGLESON RD. STORMWATER POND | KANATA CITY ON | |
| CA | CARLETON ROMAN CATHOLIC SCHOOL BOARD | STONEHAVEN DR. SWM FACILITY | KANATA CITY ON | |
| CA | COLONNADE DEVELOPMENT INC. | MICHAEL COWPLAND DR., LOT 5 | KANATA CITY ON | |
| CA | EAGLESON CO-OP. HOMES - | EAGLESON ROAD | KANATA CITY ON | |

PT.LOT 32/CONC.6

| | | | |
|----|--|---|----------------|
| CA | DANNY PEYER/HENRY PEYER | PRIVATE RD/MICHAEL COWPLAND DR | KANATA CITY ON |
| CA | MODERN MECHANICAL LTD. | DENZIL DOYLE COURT | KANATA CITY ON |
| CA | MODERN MECHANICAL LTD.- SOUTH BUSINESS PA | STORMWATER MANAGEMENT-DENZIL D | KANATA CITY ON |
| CA | FIRST CITY SHOPPING CENTRE GROUP | PARKING AREA/EAGLESON ROAD | KANATA CITY ON |
| CA | R.M. OF OTTAWA-CARLETON- PHASE III | EAGLESON RD. RECONSTRUCTION | KANATA CITY ON |
| CA | R.M. OF OTTAWA-CARLETON- LOT 31, 31-PH. 2 | EAGLESON RD.-CONC. 10 & 6 | KANATA CITY ON |
| CA | R.M. OF OTTAWA-CARLETON | EAGLESON RD. | KANATA CITY ON |
| CA | COLONNADE DEVELOPMENT INC.-KANATA S.BUS. | MICHAEL COWPLAND DR. ST.W.M.P. | KANATA CITY ON |
| CA | COLONNADE DEVELOPMENT INC. KANATA S. BUS | MICHAEL COWPLAND DRIVE | KANATA CITY ON |
| CA | SHELL CANADA PRODUCTS | GAS STATION W. OF EAGLESON RD. | KANATA CITY ON |
| CA | COLONNADE DEVELOPMENTS INC. | MICHAEL COWPLAND DR. 3-1512-89 | KANATA CITY ON |
| CA | BELL CANADA | EAGLESON ROAD | KANATA CITY ON |
| CA | R.M. OF OTTAWA-CARLETON REG. RD. #49 | EAGLESON RD. | KANATA CITY ON |
| CA | COLONNADE DEVELOPMENTS INC. | MICHAEL COWPLAND DR. | KANATA CITY ON |
| CA | URBANDALE REALTY CORPORATION LTD. PH. 3C | STONEHAVEN DR. BRIDLEWOOD P.3B | KANATA CITY ON |
| CA | THE DOUGLAS MACDONALD DEVELOP.CORP. | WILLOW GLEN DR. | KANATA CITY ON |
| CA | Hazeldean - Lot 31, Concession 10 | | Kanata ON |
| CA | | Lot 31, Concession 10 | Kanata ON |
| CA | Hazeldean - Lot 31, Concession 10 | | Kanata ON |
| CA | | Eagleson Road | Ottawa ON |
| CA | City of Ottawa | South of the Terence Matthews Crescent and Michael Cowpland Drive Intersection | Ottawa ON |

| | | | | |
|------|--|--|----------------|---------|
| CA | DARROW DEVELOPMENTS SOUTH BUS. PARK | MICHAEL COWPLAND | KANATA CITY ON | |
| CA | IPCF PROPERTIES INC. | EAGLESON RD., R.P. # 5R-13854 | KANATA CITY ON | |
| CONV | Loblaws Companies Limited | | Ottawa ON | |
| CONV | IMPERIAL OIL LIMITED | | NORTH YORK ON | |
| CONV | IMPERIAL OIL LIMITED | | DON MILLS ON | |
| EBR | Tomlinson Environmental Services Inc. | Lot 31, Concession 6 Osgoode Ontario Ottawa | ON | |
| EBR | Tomlinson Environmental Services Inc. | Lot 31, Concession 6 Osgoode Ontario Ottawa | ON | |
| ECA | City of Ottawa | Eagleson Rd | Ottawa ON | K2G 6J8 |
| GEN | Hydro OTTAWA LIMITED | EAGLESON RD | OTTAWA ON | K2L 2P1 |
| PES | EXEL CONTRACTING INC | PO BOX 13539 | KANATA ON | K2K1V6 |
| PES | EXEL CONTRACTING | PO 13539 | KANATA ON | K2K1X6 |
| PES | EXEL CONTRACTING | PO BOX 13539 | KANATA ON | K2K 1X6 |
| PES | EXEL CONTRACTING | P.O. BOX 13539 | KANATA ON | K2K 1X6 |
| SPL | Esso Petroleum Canada, A Division of Imperial Oil Limited | Nepean | Ottawa ON | |
| SPL | Loblaws Properties Limited | Loblaws | Ottawa ON | |
| SPL | Petro Canada Fuels<UNOFFICIAL> | West of Eagleson | Ottawa ON | |
| SPL | | Loblaws | Ottawa ON | |
| SPL | ESSO PETROLEUM CANADA | TANK TRUCK (CARGO) | OTTAWA CITY ON | |
| SPL | TRANSPORT TRUCK | ALONG EAGLESON RD, COVERING ROTHESAY AND FURTHER, KANATA TRANSPORT TRUCK (CARGO) | OTTAWA CITY ON | |
| SPL | ESSO AVITAT | | OTTAWA CITY ON | |
| SPL | ESSO AVITAT | | OTTAWA CITY ON | |
| SPL | ESSO PETROLEUM CANADA | BULK STATION | OTTAWA CITY ON | |
| SPL | ESSO PETROLEUM CANADA | TRANSPORT TRUCK (CARGO) | OTTAWA CITY ON | |

| | | | |
|------|-----------------------|---|----------------|
| SPL | LOBLAWS | | OTTAWA CITY ON |
| SPL | City of Ottawa | Eagleston Dr, between Rothesay and Michael Copeland | Ottawa ON |
| SPL | ESSO PETROLEUM CANADA | ESSO DISTRIBUTION STATION BULK STATION | OTTAWA CITY ON |
| WWIS | | lot 31 | ON |
| WWIS | | lot 32 | ON |
| WWIS | | lot 31 | ON |
| WWIS | | lot 32 | ON |

Unplottable Report

Site: THE DOUGLAS MACDONALD DEVELOP.CORP.
WILLOW GLEN DR. KANATA CITY ON

Database:
CA

Certificate #: 7-1070-85-006
Application Year: 85
Issue Date: 12/13/85
Approval Type: Municipal water
Status: Approved
Application Type:
Client Name:
Client Address:
Client City:
Client Postal Code:
Project Description:
Contaminants:
Emission Control:

Site: CLARIDGE HOMES (KANATA) INC.
PT.LOT 30/CONC.XI (SWM) KANATA CITY ON

Database:
CA

Certificate #: 3-1116-96-
Application Year: 96
Issue Date: 10/22/1996
Approval Type: Municipal sewage
Status: Approved
Application Type:
Client Name:
Client Address:
Client City:
Client Postal Code:
Project Description:
Contaminants:
Emission Control:

Site: QNX SOFTWARE SYSTEMS LIMITED
TERENCE MATTHEWS CRES. (SWM) KANATA CITY ON

Database:
CA

Certificate #: 3-0348-96-
Application Year: 96
Issue Date: 6/20/1996
Approval Type: Municipal sewage
Status: Approved
Application Type:
Client Name:
Client Address:
Client City:
Client Postal Code:
Project Description:
Contaminants:
Emission Control:

Site: URBANDALE CORPORATION
PT. LOT 30, CONC.6 KANATA CITY ON

Database:
CA

Certificate #: 7-0164-96-

Application Year: 96
Issue Date: 4/1/1996
Approval Type: Municipal water
Status: Approved
Application Type:
Client Name:
Client Address:
Client City:
Client Postal Code:
Project Description:
Contaminants:
Emission Control:

Site: **URBANDALE CORPORATION**
PT. LOT 30 CONC.6 KANATA CITY ON

Database:
CA

Certificate #: 3-0160-96-
Application Year: 96
Issue Date: 4/1/1996
Approval Type: Municipal sewage
Status: Approved
Application Type:
Client Name:
Client Address:
Client City:
Client Postal Code:
Project Description:
Contaminants:
Emission Control:

Site: **MODERN MECHANICAL LTD.**
DENZIL DOYLE COURT KANATA CITY ON

Database:
CA

Certificate #: 7-1389-90-
Application Year: 90
Issue Date: 9/13/1990
Approval Type: Municipal water
Status: Approved
Application Type:
Client Name:
Client Address:
Client City:
Client Postal Code:
Project Description:
Contaminants:
Emission Control:

Site: **DANNY PEYER/HENRY PEYER**
PRIVATE RD/MICHAEL COWPLAND DR KANATA CITY ON

Database:
CA

Certificate #: 7-1495-90-
Application Year: 90
Issue Date: 10/4/1990
Approval Type: Municipal water
Status: Approved
Application Type:
Client Name:
Client Address:
Client City:
Client Postal Code:
Project Description:
Contaminants:
Emission Control:

Site: DARROW DEVELOPMENTS SOUTH BUS. PARK
MICHAEL COWPLAND KANATA CITY ON

Database:
CA

Certificate #: 7-0323-87-
Application Year: 87
Issue Date: 4/9/1987
Approval Type: Municipal water
Status: Approved
Application Type:
Client Name:
Client Address:
Client City:
Client Postal Code:
Project Description:
Contaminants:
Emission Control:

Site: MACDONALD DEVELOPMENT CORP.-LOT 32,CONVI
BRIDLEWOOD, BLOCK 221, ST. #1 KANATA CITY ON

Database:
CA

Certificate #: 7-0280-90-
Application Year: 90
Issue Date: 3/6/1990
Approval Type: Municipal water
Status: Approved
Application Type:
Client Name:
Client Address:
Client City:
Client Postal Code:
Project Description:
Contaminants:
Emission Control:

Site: COLONNADE DEVELOPMENT INC/ KANATA S. BUS
N. SIDE MICHAEL COWPLAND DR. KANATA CITY ON

Database:
CA

Certificate #: 7-1935-89-
Application Year: 89
Issue Date: 12/5/1989
Approval Type: Municipal water
Status: Approved
Application Type:
Client Name:
Client Address:
Client City:
Client Postal Code:
Project Description:
Contaminants:
Emission Control:

Site: SHELL CANADA PRODUCTS
GAS STATION ON EAGLESON RD. KANATA CITY ON

Database:
CA

Certificate #: 7-1376-89-
Application Year: 89
Issue Date: 8/15/1989
Approval Type: Municipal water
Status: Approved
Application Type:
Client Name:
Client Address:

Client City:
Client Postal Code:
Project Description:
Contaminants:
Emission Control:

Site: COLONNADE DEVELOPMENTS INC.
MICHAEL COWPLAND DR.3-1512-89 KANATA CITY ON

Database:
CA

Certificate #: 7-1241-89-
Application Year: 89
Issue Date: 8/2/1989
Approval Type: Municipal water
Status: Approved
Application Type:
Client Name:
Client Address:
Client City:
Client Postal Code:
Project Description:
Contaminants:
Emission Control:

Site: URBANDALE REALTY CORPORATION LTD. 3B &3C
STONEHAVEN DR. BRIDLEWOOD KANATA CITY ON

Database:
CA

Certificate #: 7-0476-88-
Application Year: 88
Issue Date: 4/26/1988
Approval Type: Municipal water
Status: Approved
Application Type:
Client Name:
Client Address:
Client City:
Client Postal Code:
Project Description:
Contaminants:
Emission Control:

Site: 1029822 ONTARIO INC.
EAGLESON RD. STORMWATER POND KANATA CITY ON

Database:
CA

Certificate #: 3-1195-93-
Application Year: 93
Issue Date: 11/23/1993
Approval Type: Municipal sewage
Status: Approved
Application Type:
Client Name:
Client Address:
Client City:
Client Postal Code:
Project Description:
Contaminants:
Emission Control:

Site: CARLETON ROMAN CATHOLIC SCHOOL BOARD
STONEHAVEN DR. SWM FACILITY KANATA CITY ON

Database:
CA

Certificate #: 3-0746-93-
Application Year: 93

Issue Date: 8/10/1993
Approval Type: Municipal sewage
Status: Approved
Application Type:
Client Name:
Client Address:
Client City:
Client Postal Code:
Project Description:
Contaminants:
Emission Control:

Site: COLONNADE DEVELOPMENT INC.
MICHAEL COWPLAND DR., LOT 5 KANATA CITY ON

Database:
CA

Certificate #: 3-0393-93-
Application Year: 93
Issue Date: 6/10/1993
Approval Type: Municipal sewage
Status: Approved
Application Type:
Client Name:
Client Address:
Client City:
Client Postal Code:
Project Description:
Contaminants:
Emission Control:

Site: EAGLESON CO-OP. HOMES - PT.LOT 32/CONC.6
EAGLESON ROAD KANATA CITY ON

Database:
CA

Certificate #: 3-0369-92-
Application Year: 92
Issue Date: 8/10/1992
Approval Type: Municipal sewage
Status: Approved
Application Type:
Client Name:
Client Address:
Client City:
Client Postal Code:
Project Description:
Contaminants:
Emission Control:

Site: DANNY PEYER/HENRY PEYER
PRIVATE RD/MICHAEL COWPLAND DR KANATA CITY ON

Database:
CA

Certificate #: 3-1839-90-
Application Year: 90
Issue Date: 10/4/1990
Approval Type: Municipal sewage
Status: Approved
Application Type:
Client Name:
Client Address:
Client City:
Client Postal Code:
Project Description:
Contaminants:
Emission Control:

Site: MODERN MECHANICAL LTD.
DENZIL DOYLE COURT KANATA CITY ON

Database:
CA

Certificate #: 3-1706-90-
Application Year: 90
Issue Date: 9/13/1990
Approval Type: Municipal sewage
Status: Approved
Application Type:
Client Name:
Client Address:
Client City:
Client Postal Code:
Project Description:
Contaminants:
Emission Control:

Site: MODERN MECHANICAL LTD.-SOUTH BUSINESS PA
STORMWATER MANAGEMENT-DENZIL D KANATA CITY ON

Database:
CA

Certificate #: 3-1188-90-
Application Year: 90
Issue Date: 9/7/1990
Approval Type: Municipal sewage
Status: Approved
Application Type:
Client Name:
Client Address:
Client City:
Client Postal Code:
Project Description:
Contaminants:
Emission Control:

Site: FIRST CITY SHOPPING CENTRE GROUP
PARKING AREA/EAGLESON ROAD KANATA CITY ON

Database:
CA

Certificate #: 3-1358-90-
Application Year: 90
Issue Date: 8/8/1990
Approval Type: Municipal sewage
Status: Approved
Application Type:
Client Name:
Client Address:
Client City:
Client Postal Code:
Project Description:
Contaminants:
Emission Control:

Site: R.M. OF OTTAWA-CARLETON-PHASE III
EAGLESON RD. RECONSTRUCTION KANATA CITY ON

Database:
CA

Certificate #: 3-1072-90-
Application Year: 90
Issue Date: 6/20/1990
Approval Type: Municipal sewage
Status: Approved
Application Type:
Client Name:
Client Address:
Client City:

Client Postal Code:
Project Description:
Contaminants:
Emission Control:

Site: R.M. OF OTTAWA-CARLETON-LOT 31, 31-PH. 2
EAGLESON RD.-CONC. 10 & 6 KANATA CITY ON

Database:
CA

Certificate #: 3-1030-90-
Application Year: 90
Issue Date: 6/8/1990
Approval Type: Municipal sewage
Status: Approved
Application Type:
Client Name:
Client Address:
Client City:
Client Postal Code:
Project Description:
Contaminants:
Emission Control:

Site: R.M. OF OTTAWA-CARLETON
EAGLESON RD. KANATA CITY ON

Database:
CA

Certificate #: 3-0649-90-
Application Year: 90
Issue Date: 4/26/1990
Approval Type: Municipal sewage
Status: Approved
Application Type:
Client Name:
Client Address:
Client City:
Client Postal Code:
Project Description:
Contaminants:
Emission Control:

Site: COLONNADE DEVELOPMENT INC.-KANATA S.BUS.
MICHAEL COWPLAND DR. ST.W.M.P. KANATA CITY ON

Database:
CA

Certificate #: 3-2094-89-
Application Year: 89
Issue Date: 3/15/1990
Approval Type: Municipal sewage
Status: Approved in 1990
Application Type:
Client Name:
Client Address:
Client City:
Client Postal Code:
Project Description:
Contaminants:
Emission Control:

Site: COLONNADE DEVELOPMENT INC. KANATA S. BUS
MICHAEL COWPLAND DRIVE KANATA CITY ON

Database:
CA

Certificate #: 3-2340-89-
Application Year: 89
Issue Date: 12/5/1989

Approval Type: Municipal sewage
Status: Approved
Application Type:
Client Name:
Client Address:
Client City:
Client Postal Code:
Project Description:
Contaminants:
Emission Control:

Site: SHELL CANADA PRODUCTS
GAS STATION W. OF EAGLESON RD. KANATA CITY ON

Database:
CA

Certificate #: 3-1662-89-
Application Year: 89
Issue Date: 8/15/1989
Approval Type: Municipal sewage
Status: Approved
Application Type:
Client Name:
Client Address:
Client City:
Client Postal Code:
Project Description:
Contaminants:
Emission Control:

Site: COLONNADE DEVELOPMENTS INC.
MICHAEL COWPLAND DR. 3-1512-89 KANATA CITY ON

Database:
CA

Certificate #: 3-1497-89-
Application Year: 89
Issue Date: 8/2/1989
Approval Type: Municipal sewage
Status: Approved
Application Type:
Client Name:
Client Address:
Client City:
Client Postal Code:
Project Description:
Contaminants:
Emission Control:

Site: BELL CANADA
EAGLESON ROAD KANATA CITY ON

Database:
CA

Certificate #: 3-1017-88-
Application Year: 88
Issue Date: 6/30/1988
Approval Type: Municipal sewage
Status: Approved
Application Type:
Client Name:
Client Address:
Client City:
Client Postal Code:
Project Description:
Contaminants:
Emission Control:

Site: R.M. OF OTTAWA-CARLETON REG. RD. #49
EAGLESON RD. KANATA CITY ON

Database:
CA

Certificate #: 3-0876-88-
Application Year: 88
Issue Date: 6/1/1988
Approval Type: Municipal sewage
Status: Approved
Application Type:
Client Name:
Client Address:
Client City:
Client Postal Code:
Project Description:
Contaminants:
Emission Control:

Site: COLONNADE DEVELOPMENTS INC.
MICHAEL COWPLAND DR. KANATA CITY ON

Database:
CA

Certificate #: 3-0823-88-
Application Year: 88
Issue Date: 5/20/1988
Approval Type: Municipal sewage
Status: Approved
Application Type:
Client Name:
Client Address:
Client City:
Client Postal Code:
Project Description:
Contaminants:
Emission Control:

Site: URBANDALE REALTY CORPORATION LTD. PH. 3C
STONEHAVEN DR. BRIDLEWOOD P.3B KANATA CITY ON

Database:
CA

Certificate #: 3-0534-88-
Application Year: 88
Issue Date: 4/26/1988
Approval Type: Municipal sewage
Status: Approved
Application Type:
Client Name:
Client Address:
Client City:
Client Postal Code:
Project Description:
Contaminants:
Emission Control:

Site: THE DOUGLAS MACDONALD DEVELOP.CORP.
WILLOW GLEN DR. KANATA CITY ON

Database:
CA

Certificate #: 3-1421-85-006
Application Year: 85
Issue Date: 12/13/85
Approval Type: Municipal sewage
Status: Approved
Application Type:
Client Name:
Client Address:
Client City:
Client Postal Code:

Project Description:
Contaminants:
Emission Control:

Site: *Hazeldean - Lot 31, Concession 10
Kanata ON*

Database:
CA

Certificate #: 5832-4FMKPR
Application Year: 00
Issue Date: 1/31/00
Approval Type: Municipal & Private sewage
Status: Approved
Application Type: New Certificate of Approval
Client Name: Corporation of the Regional Municipality of Ottawa-Carleton
Client Address: 111 Lisgar Street
Client City: Ottawa
Client Postal Code: K1P 2L7
Project Description: Constructio a new 600 mm diameter sanitary forcemain fromt he expanded Hazeldean Sewage Pumping Station to existing outlet chamber on Eagleson Road.
Contaminants:
Emission Control:

Site: *Lot 31, Concession 10 Kanata ON*

Database:
CA

Certificate #: 3-0198-76-006
Application Year: 00
Issue Date: 1/24/00
Approval Type: Municipal & Private sewage
Status: Approved
Application Type: Notice
Client Name: Corporation of the Regional Municipality of Ottawa-Carleton
Client Address: 111 Lisgar Street
Client City: Ottawa
Client Postal Code: K1P 2L7
Project Description: Hazeldean Sewage Pumping Station Upgrade and Expansion
Contaminants:
Emission Control:

Site: *Hazeldean - Lot 31, Concession 10
Kanata ON*

Database:
CA

Certificate #: 3223-4GTMXP
Application Year: 00
Issue Date: 2/25/00
Approval Type: Industrial air
Status: Approved
Application Type: New Certificate of Approval
Client Name: Corporation of the Regional Municipality of Ottawa-Carleton
Client Address: 111 Lisgar Street
Client City: Ottawa
Client Postal Code: K1P 2L7
Project Description: For the exhaust discharge and noise emission from a 820 kW emergency standby diesel generator at the Hazeldean Sewage Pumping Station.
Contaminants:
Emission Control: Silencer

Site: *Eagleson Road Ottawa ON*

Database:
CA

Certificate #: 5624-4MNJCW
Application Year: 00
Issue Date: 8/1/00

Approval Type: Municipal & Private water
Status: Approved
Application Type: New Certificate of Approval
Client Name: Corporation of the Regional Municipality of Ottawa-Carleton
Client Address: 111 Lisgar Street
Client City: Ottawa
Client Postal Code: K2P 2L7
Project Description: Eagleson Road watermain extension from Bridgestone Drive to Emerald Meadows.
Contaminants:
Emission Control:

Site: *City of Ottawa*
South of the Terence Matthews Crescent and Michael Cowpland Drive Intersection Ottawa ON

Database:
CA

Certificate #: 9212-7KVKDC
Application Year: 2008
Issue Date: 10/30/2008
Approval Type: Municipal and Private Sewage Works
Status: Approved
Application Type:
Client Name:
Client Address:
Client City:
Client Postal Code:
Project Description:
Contaminants:
Emission Control:

Site: *DARROW DEVELOPMENTS SOUTH BUS. PARK*
MICHAEL COWPLAND KANATA CITY ON

Database:
CA

Certificate #: 3-0394-87-
Application Year: 87
Issue Date: 4/9/1987
Approval Type: Municipal sewage
Status: Approved
Application Type:
Client Name:
Client Address:
Client City:
Client Postal Code:
Project Description:
Contaminants:
Emission Control:

Site: *IPCF PROPERTIES INC.*
EAGLESON RD., R.P. # 5R-13854 KANATA CITY ON

Database:
CA

Certificate #: 8-4064-94-
Application Year: 94
Issue Date: 9/2/1994
Approval Type: Industrial air
Status: Approved
Application Type:
Client Name:
Client Address:
Client City:
Client Postal Code:
Project Description: SPACE & WATER HEATERS, ON-SITE BAKERY
Contaminants: Nitrogen Oxides, Odour/Fumes
Emission Control: No Controls

Site: Loblaw Companies Limited
Ottawa ON

Database:
CONV

File No: 097267
Crown Brief No:
Court Location:
Publication City:
Publication Title:
Act:
Act(s):
First Matter:
Second Matter:
Investigation 1:
Investigation 2:
Penalty Imposed:
Description:

Location:
Region:
Ministry District:

On April 19, 2011, Loblaw Companies Limited/Les Compagnies Loblaw Limitee pleaded guilty to one violation under the Environmental Protection Act for causing the discharge of a refrigerant into the air within a building or into the natural environment. The Court heard that the company owns and operates a property in Ottawa. The company uses a refrigeration contractor to install, maintain and service the equipment at this location. During such work, a release of refrigerant was reported to the ministry. The release was inside a building that was vented via exhaust fans to the natural environment. The refrigerant contains hydrochlorofluorocarbon and is considered an ozone depleting substance. The company was charged following an investigation by the ministry's Investigations and Enforcement Branch. The company was fined \$30,000 plus a victim fine surcharge and was given 30 days to pay the fine.

Background:
URL:

Additional Details

Publication Date:
Count: 1
Act: EPA
Regulation:
Section:
Act/Regulation/Section: EPA
Date of Offence:
Date of Conviction:
Date Charged: April 19, 2011
Charge Disposition: fine, victim fine surcharge
Fine: \$30,000
Synopsis:

Site: IMPERIAL OIL LIMITED
NORTH YORK ON

Database:
CONV

File No:
Crown Brief No:
Court Location:
Publication City:
Publication Title:
Act:
Act(s):
First Matter:
Second Matter:
Investigation 1:
Investigation 2:
Penalty Imposed:
Description:
Background:
URL:

Location:
Region: EASTERN REGION
Ministry District:

FAILED TO INSPECT OIL/WATER SEPARATOR WEEKLY & MAINTAIN LOG BOOK AT SITE

Additional Details

Publication Date:
Count: 1
Act: OWRA
Regulation:

Section: 66(3)
Act/Regulation/Section: OWRA- -66(3)
Date of Offence:
Date of Conviction:
Date Charged: 6/4/93
Charge Disposition:
Fine: \$4,000
Synopsis:

Additional Details

Publication Date:
Count: 1
Act: OWRA
Regulation:
Section: 66(3)
Act/Regulation/Section: OWRA- -66(3)
Date of Offence:
Date of Conviction:
Date Charged: 6/4/93
Charge Disposition:
Fine: \$1,000
Synopsis:

Site: **IMPERIAL OIL LIMITED**
DON MILLS ON

Database:
CONV

File No:
Crown Brief No:
Court Location:
Publication City:
Publication Title:
Act:
Act(s):
First Matter:
Second Matter:
Investigation 1:
Investigation 2:
Penalty Imposed:
Description: FAILED TO COMPLY WITH CONDITIONS OF C. OF A.
Background:
URL:

Location:
Region: EASTERN REGION
Ministry District:

Additional Details

Publication Date:
Count: 1
Act: OWRA
Regulation:
Section: 66(3)
Act/Regulation/Section: OWRA- -66(3)
Date of Offence:
Date of Conviction:
Date Charged: 6/4/93
Charge Disposition:
Fine: \$6,000
Synopsis:

Site: **Tomlinson Environmental Services Inc.**
Lot 31, Concession 6 Osgoode Ontario Ottawa ON

Database:
EBR

EBR Registry No: IA04E1756
Ministry Ref No: 2614-67JRUL
Notice Type: Instrument Decision
Notice Stage:
Notice Date: October 23, 2006

Decision Posted:
Exception Posted:
Section:
Act 1:
Act 2:

Proposal Date: December 21, 2004
Year: 2004
Instrument Type: (EPA s. 27) - Approval for a waste disposal site.
Off Instrument Name:
Posted By:
Company Name: Tomlinson Environmental Services Inc.
Site Address:
Location Other:
Proponent Name:
Proponent Address: 5597 Power Road, Ottawa Ontario, K1G 3N4
Comment Period:
URL:

Site Location Map:

Site Location Details:

Lot 31, Concession 6 Osgoode Ontario Ottawa

Site: Tomlinson Environmental Services Inc.
Lot 31, Concession 6 Osgoode Ontario Ottawa ON

Database:
EBR

EBR Registry No: IA06E0694
Ministry Ref No: 2704-6PEMEW
Notice Type: Instrument Decision
Notice Stage:
Notice Date: August 01, 2007
Proposal Date: May 31, 2006
Year: 2006
Instrument Type: (EPA s. 9) - Approval for discharge into the natural environment other than water (i.e. Air)
Off Instrument Name:
Posted By:
Company Name: Tomlinson Environmental Services Inc.
Site Address:
Location Other:
Proponent Name:
Proponent Address: 5597 Power Road, Ottawa Ontario, K1G 3N4
Comment Period:
URL:

Decision Posted:
Exception Posted:
Section:
Act 1:
Act 2:
Site Location Map:

Site Location Details:

Lot 31, Concession 6 Osgoode Ontario Ottawa

Site: City of Ottawa
Eagleson Rd Ottawa ON K2G 6J8

Database:
ECA

Approval No: 3317-BX33EZ
Approval Date: 2021-01-08
Status: Approved
Record Type: ECA
Link Source: IDS
SWP Area Name:
Approval Type: ECA-MUNICIPAL AND PRIVATE SEWAGE WORKS
Project Type: MUNICIPAL AND PRIVATE SEWAGE WORKS
Business Name: City of Ottawa
Address: Eagleson Rd
Full Address:
Full PDF Link: <https://www.accessenvironment.ene.gov.on.ca/instruments/7051-BWKRX7-14.pdf>

MOE District:
City:
Longitude:
Latitude:
Geometry X:
Geometry Y:

Site: Hydro OTTAWA LIMITED
EAGLESON RD OTTAWA ON K2L 2P1

Database:
GEN

Generator No: ON9259460
PO Box No:

Status:
Approval Years: 05
Contam. Facility:
MHSW Facility:
SIC Code: 221122
SIC Description: Electric Power Distribution

Country:
Choice of Contact:
Co Admin:
Phone No Admin:

Detail(s)

Waste Class: 243
Waste Class Desc: PCB'S

Site: EXEL CONTRACTING INC
PO BOX 13539 KANATA ON K2K1V6

Database:
PES

Detail Licence No:
Licence No: 08308
Status:
Approval Date:
Report Source:
Licence Type:
Licence Type Code: 02
Licence Class: 01
Licence Control:
Latitude:
Longitude:
Lot:
Concession:
Region:
District:
County:
Trade Name:
PDF Link:

Operator Box:
Operator Class:
Operator No:
Operator Type:
Oper Area Code: 613
Oper Phone No:
Operator Ext:
Operator Lot:
Oper Concession:
Operator Region:
Operator District:
Operator County:
Op Municipality:
Post Office Box:
MOE District:
SWP Area Name:

Site: EXEL CONTRACTING
PO 13539 KANATA ON K2K1X6

Database:
PES

Detail Licence No:
Licence No:
Status:
Approval Date:
Report Source:
Licence Type: Operator
Licence Type Code: 02
Licence Class:
Licence Control:
Latitude:
Longitude:
Lot:
Concession:
Region:
District:
County:
Trade Name:
PDF Link:

Operator Box:
Operator Class:
Operator No:
Operator Type:
Oper Area Code:
Oper Phone No:
Operator Ext:
Operator Lot:
Oper Concession:
Operator Region:
Operator District:
Operator County:
Op Municipality:
Post Office Box:
MOE District:
SWP Area Name:

Site: EXEL CONTRACTING
PO BOX 13539 KANATA ON K2K 1X6

Database:
PES

Detail Licence No: 02-01-05008-0
Licence No: 05008
Status:
Approval Date:
Report Source:

Operator Box:
Operator Class:
Operator No:
Operator Type:
Oper Area Code:

Licence Type: Operator
Licence Type Code: 02
Licence Class: 01
Licence Control: 0
Latitude:
Longitude:
Lot:
Concession:
Region: 4
District:
County: 99
Trade Name:
PDF Link:

Oper Phone No:
Operator Ext:
Operator Lot:
Oper Concession:
Operator Region: 4
Operator District:
Operator County: 15
Op Municipality:
Post Office Box:
MOE District:
SWP Area Name:

Site: **EXEL CONTRACTING**
P.O. BOX 13539 KANATA ON K2K 1X6

Database:
PES

Detail Licence No:
Licence No:
Status:
Approval Date:
Report Source:
Licence Type:
Licence Type Code:
Licence Class:
Licence Control:
Latitude:
Longitude:
Lot:
Concession:
Region:
District:
County:
Trade Name:
PDF Link:

Operator Box:
Operator Class:
Operator No:
Operator Type:
Oper Area Code:
Oper Phone No:
Operator Ext:
Operator Lot:
Oper Concession:
Operator Region:
Operator District:
Operator County:
Op Municipality:
Post Office Box:
MOE District:
SWP Area Name:

Site: **Esso Petroleum Canada, A Division of Imperial Oil Limited**
Nepean Ottawa ON

Database:
SPL

Ref No: 0874-78WNRU
Site No:
Incident Dt:
Year:
Incident Cause: Pipe Or Hose Leak
Incident Event:
Contaminant Code: 13
Contaminant Name: DIESEL FUEL
Contaminant Limit 1:
Contam Limit Freq 1:
Contaminant UN No 1:
Environment Impact: Confirmed
Nature of Impact: soil contamiination
Receiving Medium: Land
Receiving Env:
MOE Response: No Field Response
Dt MOE Arvl on Scn:
MOE Reported Dt: 11/13/2007
Dt Document Closed: 11/16/2007
Incident Reason: Equipment Failure
Site Name: 1961 Merivale Rd<UNOFFICIAL>
Site County/District:
Site Geo Ref Meth:
Incident Summary: Errentom Tanklines - 8L diesel to grd
Contaminant Qty: 8 L

Discharger Report:
Material Group: Oil
Health/Env Conseq:
Client Type:
Sector Type: Tank Truck
Agency Involved:
Nearest Watercourse:
Site Address:
Site District Office:
Site Postal Code:
Site Region:
Site Municipality: Ottawa
Site Lot:
Site Conc:
Northing:
Easting:
Site Geo Ref Accu:
Site Map Datum:
SAC Action Class:
Source Type:

Site: Loblaw Properties Limited
Loblaws Ottawa ON

Database:
SPL

Ref No: 2287-7FNKE6
Site No:
Incident Dt:
Year:
Incident Cause: Discharge or Emission to Air
Incident Event:
Contaminant Code: 38
Contaminant Name: FREON R-22 (CFC)
Contaminant Limit 1:
Contam Limit Freq 1:
Contaminant UN No 1:
Environment Impact: Not Anticipated
Nature of Impact: Air Pollution
Receiving Medium:
Receiving Env:
MOE Response: No Field Response
Dt MOE Arvl on Scn:
MOE Reported Dt: 6/16/2008
Dt Document Closed: 9/8/2008
Incident Reason: Equipment Failure - Malfunction of system components
Site Name: Loblaws
Site County/District:
Site Geo Ref Meth:
Incident Summary: Loblaws, 625 lb of R22 released to atmosphere.
Contaminant Qty: 625 lb

Discharger Report:
Material Group:
Health/Env Conseq:
Client Type:
Sector Type: Other
Agency Involved:
Nearest Watercourse:
Site Address:
Site District Office: Ottawa
Site Postal Code:
Site Region:
Site Municipality: Ottawa
Site Lot:
Site Conc:
Northing: NA
Easting: NA
Site Geo Ref Accu:
Site Map Datum:
SAC Action Class: Air Spills - Gases and Vapours
Source Type:

Site: Petro Canada Fuels<UNOFFICIAL>
West of Eagleson Ottawa ON

Database:
SPL

Ref No: 7820-9Q5NJP
Site No: NA
Incident Dt: 2014/10/22
Year:
Incident Cause: Unknown / N/A
Incident Event:
Contaminant Code: 13
Contaminant Name: DIESEL FUEL
Contaminant Limit 1:
Contam Limit Freq 1:
Contaminant UN No 1:
Environment Impact: Not Anticipated
Nature of Impact: Soil Contamination
Receiving Medium:
Receiving Env:
MOE Response: No Field Response
Dt MOE Arvl on Scn:
MOE Reported Dt: 2014/10/22
Dt Document Closed: 2014/10/24
Incident Reason: Unknown / N/A
Site Name: Fallowfield Rd<UNOFFICIAL>
Site County/District:
Site Geo Ref Meth:
Incident Summary: Petro Canada Fuels, 50L Diesel to rd, Cln
Contaminant Qty: 50 L

Discharger Report:
Material Group:
Health/Env Conseq:
Client Type:
Sector Type: Truck - Tanker
Agency Involved:
Nearest Watercourse:
Site Address: West of Eagleson
Site District Office:
Site Postal Code:
Site Region:
Site Municipality: Ottawa
Site Lot:
Site Conc:
Northing:
Easting:
Site Geo Ref Accu:
Site Map Datum:
SAC Action Class: Highway Spills (usually highway accidents)
Source Type:

Site: Loblaws Ottawa ON

Database:
SPL

Ref No: 1360-BFGSKX
Site No: NA
Incident Dt: 8/28/2019

Discharger Report:
Material Group:
Health/Env Conseq: 2 - Minor Environment

Year:
Incident Cause:
Incident Event: Leak/Break
Contaminant Code: 38
Contaminant Name: REFRIGERANT GAS, N.O.S.
Contaminant Limit 1:
Contam Limit Freq 1:
Contaminant UN No 1: 1078
Environment Impact:
Nature of Impact:
Receiving Medium:
Receiving Env: Air
MOE Response: No
Dt MOE Arvl on Scn:
MOE Reported Dt: 8/28/2019
Dt Document Closed:
Incident Reason: Operator/Human Error
Site Name: 200 Earl Grey Drive <UNOFFICIAL>
Site County/District:
Site Geo Ref Meth:
Incident Summary: Loblaw: R507 leaked to atmosphere
Contaminant Qty: 408 kg

Client Type:
Sector Type: Miscellaneous Industrial
Agency Involved:
Nearest Watercourse:
Site Address: Loblaw's
Site District Office: Ottawa
Site Postal Code:
Site Region: Eastern
Site Municipality: Ottawa
Site Lot:
Site Conc:
Northing:
Easting:
Site Geo Ref Accu:
Site Map Datum:
SAC Action Class: Air Spills - Gases and Vapours
Source Type: Valve/Fitting/Piping

Site: **ESSO PETROLEUM CANADA**
TANK TRUCK (CARGO) OTTAWA CITY ON

Database:
SPL

Ref No: 47843
Site No:
Incident Dt: 3/19/1991
Year:
Incident Cause: PIPE/HOSE LEAK
Incident Event:
Contaminant Code:
Contaminant Name:
Contaminant Limit 1:
Contam Limit Freq 1:
Contaminant UN No 1:
Environment Impact: NOT ANTICIPATED
Nature of Impact:
Receiving Medium: LAND
Receiving Env:
MOE Response:
Dt MOE Arvl on Scn:
MOE Reported Dt: 3/20/1991
Dt Document Closed:
Incident Reason: ERROR
Site Name:
Site County/District:
Site Geo Ref Meth:
Incident Summary: ESSO HOME COMFORT - TANK TRUCK SPILLED APPROX 1 L.HEATING OIL ON GROUND
Contaminant Qty:

Discharger Report:
Material Group:
Health/Env Conseq:
Client Type:
Sector Type:
Agency Involved:
Nearest Watercourse:
Site Address:
Site District Office:
Site Postal Code:
Site Region:
Site Municipality: 20101
Site Lot:
Site Conc:
Northing:
Easting:
Site Geo Ref Accu:
Site Map Datum:
SAC Action Class:
Source Type:

Site: **TRANSPORT TRUCK**
ALONG EAGLESON RD, COVERING ROTHESAY AND FURTHER, KANATA TRANSPORT TRUCK (CARGO)
OTTAWA CITY ON

Database:
SPL

Ref No: 243359
Site No:
Incident Dt: 10/26/2002
Year:
Incident Cause: UNKNOWN
Incident Event:
Contaminant Code:
Contaminant Name:
Contaminant Limit 1:
Contam Limit Freq 1:

Discharger Report:
Material Group:
Health/Env Conseq:
Client Type:
Sector Type:
Agency Involved: FIRE DEPT, WORKS, POLICE
Nearest Watercourse:
Site Address:
Site District Office:
Site Postal Code:

Contaminant UN No 1:
Environment Impact: POSSIBLE
Nature of Impact: Multi Media Pollution
Receiving Medium: LAND, WATER
Receiving Env:
MOE Response:
Dt MOE Arvl on Scn:
MOE Reported Dt: 10/26/2002
Dt Document Closed:
Incident Reason: UNKNOWN
Site Name:
Site County/District:
Site Geo Ref Meth:
Incident Summary: NEPEAN F/D: UKN TRUCK LEA-KING FURNACE OIL TO ROAD AND SEWER. CAUSED MVA
Contaminant Qty:

Site Region:
Site Municipality: 20107
Site Lot:
Site Conc:
Northing:
Easting:
Site Geo Ref Accu:
Site Map Datum:
SAC Action Class:
Source Type:

Site: ESSO AVITAT
 OTTAWA CITY ON

Database:
 SPL

Ref No: 170215
Site No:
Incident Dt: 7/14/1999
Year:
Incident Cause: CONTAINER OVERFLOW
Incident Event:
Contaminant Code:
Contaminant Name:
Contaminant Limit 1:
Contam Limit Freq 1:
Contaminant UN No 1:
Environment Impact: NOT ANTICIPATED
Nature of Impact: Soil contamination
Receiving Medium: LAND
Receiving Env:
MOE Response:
Dt MOE Arvl on Scn:
MOE Reported Dt: 7/15/1999
Dt Document Closed:
Incident Reason: NEGLIGENCE (APPARENT)
Site Name:
Site County/District:
Site Geo Ref Meth:
Incident Summary: ESSO AVITAT: JET A-1 FUELSPILL TO GRD. 180 L MAINTENANCE ERROR CLEANED
Contaminant Qty:

Discharger Report:
Material Group:
Health/Env Conseq:
Client Type:
Sector Type:
Agency Involved:
Nearest Watercourse:
Site Address:
Site District Office:
Site Postal Code:
Site Region:
Site Municipality: 20101
Site Lot:
Site Conc:
Northing:
Easting:
Site Geo Ref Accu:
Site Map Datum:
SAC Action Class:
Source Type:

Site: ESSO AVITAT
 OTTAWA CITY ON

Database:
 SPL

Ref No: 169810
Site No:
Incident Dt: 7/4/1999
Year:
Incident Cause: CONTAINER OVERFLOW
Incident Event:
Contaminant Code:
Contaminant Name:
Contaminant Limit 1:
Contam Limit Freq 1:
Contaminant UN No 1:
Environment Impact: NOT ANTICIPATED
Nature of Impact: Soil contamination
Receiving Medium: LAND
Receiving Env:
MOE Response:
Dt MOE Arvl on Scn:
MOE Reported Dt: 7/5/1999

Discharger Report:
Material Group:
Health/Env Conseq:
Client Type:
Sector Type:
Agency Involved:
Nearest Watercourse:
Site Address:
Site District Office:
Site Postal Code:
Site Region:
Site Municipality: 20101
Site Lot:
Site Conc:
Northing:
Easting:
Site Geo Ref Accu:
Site Map Datum:

Dt Document Closed:
Incident Reason: OVERSTRESS/OVERPRESSURE
Site Name:
Site County/District:
Site Geo Ref Meth:
Incident Summary: ESSO AVITAT: 5 L JET A1 FUEL SPILL TO GROUND CONTAINED, CLEANED UP
Contaminant Qty:

SAC Action Class:
Source Type:

Site: ESSO PETROLEUM CANADA
BULK STATION OTTAWA CITY ON

Database:
SPL

Ref No: 155190
Site No:
Incident Dt: 5/1/1998
Year:
Incident Cause: OTHER CAUSE (N.O.S.)
Incident Event:
Contaminant Code:
Contaminant Name:
Contaminant Limit 1:
Contam Limit Freq 1:
Contaminant UN No 1:
Environment Impact: NOT ANTICIPATED
Nature of Impact:
Receiving Medium: LAND
Receiving Env:
MOE Response:
Dt MOE Arvl on Scn:
MOE Reported Dt: 5/1/1998
Dt Document Closed:
Incident Reason: NEGLIGENCE (APPARENT)
Site Name:
Site County/District:
Site Geo Ref Meth:
Incident Summary: ESSO-156 L DIESEL TO LOT,LOADING ARM NOT IN TRUCKSCOMPARTMENT,PUMP STARTED.
Contaminant Qty:

Discharger Report:
Material Group:
Health/Env Conseq:
Client Type:
Sector Type:
Agency Involved:
Nearest Watercourse:
Site Address:
Site District Office:
Site Postal Code:
Site Region:
Site Municipality: 20101
Site Lot:
Site Conc:
Northing:
Easting:
Site Geo Ref Accu:
Site Map Datum:
SAC Action Class:
Source Type:

Site: ESSO PETROLEUM CANADA
TRANSPORT TRUCK (CARGO) OTTAWA CITY ON

Database:
SPL

Ref No: 59519
Site No:
Incident Dt: 11/7/1991
Year:
Incident Cause: PIPE/HOSE LEAK
Incident Event:
Contaminant Code:
Contaminant Name:
Contaminant Limit 1:
Contam Limit Freq 1:
Contaminant UN No 1:
Environment Impact: NOT ANTICIPATED
Nature of Impact:
Receiving Medium: LAND
Receiving Env:
MOE Response:
Dt MOE Arvl on Scn:
MOE Reported Dt: 11/7/1991
Dt Document Closed:
Incident Reason: ERROR
Site Name:
Site County/District:
Site Geo Ref Meth:
Incident Summary: ESSO-3 LITRES DIESEL FUEL TO GRND UNDER LOADING RACK, COUPLING NOT CLOSED
Contaminant Qty:

Discharger Report:
Material Group:
Health/Env Conseq:
Client Type:
Sector Type:
Agency Involved:
Nearest Watercourse:
Site Address:
Site District Office:
Site Postal Code:
Site Region:
Site Municipality: 20101
Site Lot:
Site Conc:
Northing:
Easting:
Site Geo Ref Accu:
Site Map Datum:
SAC Action Class:
Source Type:

Site: LOBLAWS
OTTAWA CITY ON

Database:
SPL

Ref No: 49925
Site No:
Incident Dt: 5/1/1991
Year:
Incident Cause: PIPE/HOSE LEAK
Incident Event:
Contaminant Code:
Contaminant Name:
Contaminant Limit 1:
Contam Limit Freq 1:
Contaminant UN No 1:
Environment Impact: POSSIBLE
Nature of Impact: Water course or lake
Receiving Medium: LAND
Receiving Env:
MOE Response:
Dt MOE Arvl on Scn:
MOE Reported Dt: 5/1/1991
Dt Document Closed:
Incident Reason: OVERSTRESS/OVERPRESSURE
Site Name:
Site County/District:
Site Geo Ref Meth:
Incident Summary: LOBLAWS - HYDRAULIC OIL TO GROUND AND CATCHBASIN FROM BROKEN HOSE
Contaminant Qty:

Discharger Report:
Material Group:
Health/Env Conseq:
Client Type:
Sector Type:
Agency Involved:
Nearest Watercourse:
Site Address:
Site District Office:
Site Postal Code:
Site Region:
Site Municipality: 20101
Site Lot:
Site Conc:
Northing:
Easting:
Site Geo Ref Accu:
Site Map Datum:
SAC Action Class:
Source Type:

Site: City of Ottawa
Eagleston Dr, between Rothesay and Michael Copeland Ottawa ON

Database:
SPL

Ref No: 5482-ARTTHC
Site No: NA
Incident Dt: 2017/10/04
Year:
Incident Cause:
Incident Event: Leak/Break
Contaminant Code: 44
Contaminant Name: SEWAGE,RAW UNCHLORINATED
Contaminant Limit 1:
Contam Limit Freq 1:
Contaminant UN No 1: n/a
Environment Impact:
Nature of Impact:
Receiving Medium:
Receiving Env: Land
MOE Response: No
Dt MOE Arvl on Scn:
MOE Reported Dt: 2017/10/04
Dt Document Closed: 2017/11/10
Incident Reason: Operator/Human Error
Site Name: Eagleston Dr<UNOFFICIAL>
Site County/District:
Site Geo Ref Meth:
Incident Summary: City of Ottawa: forcemain break, 5m³ raw sewage cntd to excavation
Contaminant Qty: 5 m³

Discharger Report:
Material Group:
Health/Env Conseq: 2 - Minor Environment
Client Type: Municipal Government
Sector Type: Municipal Sewage
Agency Involved:
Nearest Watercourse:
Site Address: Eagleston Dr, between Rothesay and Michael Copeland
Ottawa
Site District Office:
Site Postal Code:
Site Region: Eastern
Site Municipality: Ottawa
Site Lot:
Site Conc:
Northing: 5015443.18
Easting: 431860.2
Site Geo Ref Accu:
Site Map Datum:
SAC Action Class: Primary Assessment of Spills
Source Type: Sewer (Private or Municipal)

Site: ESSO PETROLEUM CANADA
ESSO DISTRIBUTION STATION BULK STATION OTTAWA CITY ON

Database:
SPL

Ref No: 46877
Site No:

Discharger Report:
Material Group:

Incident Dt: 2/21/1991
Year:
Incident Cause: CONTAINER OVERFLOW
Incident Event:
Contaminant Code:
Contaminant Name:
Contaminant Limit 1:
Contam Limit Freq 1:
Contaminant UN No 1:
Environment Impact: NOT ANTICIPATED
Nature of Impact:
Receiving Medium: LAND
Receiving Env:
MOE Response:
Dt MOE Arvl on Scn:
MOE Reported Dt: 2/21/1991
Dt Document Closed:
Incident Reason: ERROR
Site Name:
Site County/District:
Site Geo Ref Meth:
Incident Summary: ESSO DISTRIB. STATION - 50 L FURNACE OIL SPILLED TO LOADING DOCK. OV/FILL.
Contaminant Qty:

Health/Env Conseq:
Client Type:
Sector Type:
Agency Involved:
Nearest Watercourse:
Site Address:
Site District Office:
Site Postal Code:
Site Region:
Site Municipality: 20101
Site Lot:
Site Conc:
Northing:
Easting:
Site Geo Ref Accu:
Site Map Datum:
SAC Action Class:
Source Type:

Site: lot 31 ON

Database:
WWIS

Well ID: 1528149
Construction Date:
Primary Water Use: Not Used
Sec. Water Use:
Final Well Status: Observation Wells
Water Type:
Casing Material:
Audit No: 149112
Tag:
Construction Method:
Elevation (m):
Elevation Reliability:
Depth to Bedrock:
Well Depth:
Overburden/Bedrock:
Pump Rate:
Static Water Level:
Flowing (Y/N):
Flow Rate:
Clear/Cloudy:

Data Entry Status:
Data Src: 1
Date Received: 8/30/1994
Selected Flag: True
Abandonment Rec:
Contractor: 6844
Form Version: 1
Owner:
Street Name:
County: OTTAWA
Municipality: OTTAWA CITY
Site Info:
Lot: 031
Concession:
Concession Name:
Easting NAD83:
Northing NAD83:
Zone:
UTM Reliability:

Bore Hole Information

Bore Hole ID: 10049688
DP2BR:
Spatial Status:
Code OB: p
Code OB Desc: Unknown type above a bedrock layer
Open Hole:
Cluster Kind:
Date Completed: 27-Jul-1994 00:00:00
Remarks:
Elevrc Desc:
Location Source Date:
Improvement Location Source:
Improvement Location Method:
Source Revision Comment:
Supplier Comment:

Elevation:
Elevrc:
Zone: 18
East83:
North83:
Org CS:
UTMRC: 9
UTMRC Desc: unknown UTM
Location Method: na

Overburden and Bedrock
Materials Interval

Formation ID: 931068737
Layer: 1
Color: 8
General Color: BLACK
Mat1: 00
Most Common Material: UNKNOWN TYPE
Mat2:
Mat2 Desc:
Mat3:
Mat3 Desc:
Formation Top Depth: 0.0
Formation End Depth: 2.0
Formation End Depth UOM: ft

Overburden and Bedrock
Materials Interval

Formation ID: 931068739
Layer: 3
Color: 6
General Color: BROWN
Mat1: 05
Most Common Material: CLAY
Mat2: 11
Mat2 Desc: GRAVEL
Mat3:
Mat3 Desc:
Formation Top Depth: 2.0
Formation End Depth: 3.0
Formation End Depth UOM: ft

Overburden and Bedrock
Materials Interval

Formation ID: 931068740
Layer: 4
Color: 6
General Color: BROWN
Mat1: 08
Most Common Material: FINE SAND
Mat2: 11
Mat2 Desc: GRAVEL
Mat3:
Mat3 Desc:
Formation Top Depth: 3.0
Formation End Depth: 4.0
Formation End Depth UOM: ft

Overburden and Bedrock
Materials Interval

Formation ID: 931068738
Layer: 2
Color: 2
General Color: GREY
Mat1: 21
Most Common Material: GRANITE
Mat2:
Mat2 Desc:
Mat3:
Mat3 Desc:
Formation Top Depth: 2.0

Formation End Depth: 2.0
Formation End Depth UOM: ft

**Overburden and Bedrock
Materials Interval**

Formation ID: 931068741
Layer: 5
Color: 2
General Color: GREY
Mat1: 05
Most Common Material: CLAY
Mat2: 74
Mat2 Desc: LAYERED
Mat3:
Mat3 Desc:
Formation Top Depth: 4.0
Formation End Depth: 20.0
Formation End Depth UOM: ft

**Annular Space/Abandonment
Sealing Record**

Plug ID: 933113003
Layer: 1
Plug From: 3
Plug To: 7
Plug Depth UOM: ft

**Annular Space/Abandonment
Sealing Record**

Plug ID: 933113005
Layer: 3
Plug From: 9
Plug To: 20
Plug Depth UOM: ft

**Annular Space/Abandonment
Sealing Record**

Plug ID: 933113004
Layer: 2
Plug From: 7
Plug To: 9
Plug Depth UOM: ft

**Method of Construction & Well
Use**

Method Construction ID: 961528149
Method Construction Code: 6
Method Construction: Boring
Other Method Construction:

Pipe Information

Pipe ID: 10598258
Casing No: 1
Comment:
Alt Name:

Construction Record - Casing

Casing ID: 930086839
Layer: 1
Material: 5
Open Hole or Material: PLASTIC
Depth From:
Depth To: 20
Casing Diameter: 2
Casing Diameter UOM: inch
Casing Depth UOM: ft

Construction Record - Screen

Screen ID: 933326495
Layer: 1
Slot: 010
Screen Top Depth: 10
Screen End Depth: 20
Screen Material:
Screen Depth UOM: ft
Screen Diameter UOM: inch
Screen Diameter: 2

Site:
 lot 32 ON

Database:
 WWIS

| | |
|--------------------------------------|----------------------------------|
| Well ID: 1531568 | Data Entry Status: |
| Construction Date: | Data Src: 1 |
| Primary Water Use: | Date Received: 11/17/2000 |
| Sec. Water Use: | Selected Flag: True |
| Final Well Status: Dewatering | Abandonment Rec: |
| Water Type: | Contractor: 1414 |
| Casing Material: | Form Version: 1 |
| Audit No: 224542 | Owner: |
| Tag: | Street Name: |
| Construction Method: | County: OTTAWA |
| Elevation (m): | Municipality: OTTAWA CITY |
| Elevation Reliability: | Site Info: |
| Depth to Bedrock: | Lot: 032 |
| Well Depth: | Concession: |
| Overburden/Bedrock: | Concession Name: |
| Pump Rate: | Easting NAD83: |
| Static Water Level: | Northing NAD83: |
| Flowing (Y/N): | Zone: |
| Flow Rate: | UTM Reliability: |
| Clear/Cloudy: | |

Bore Hole Information

| | |
|---|--------------------------------|
| Bore Hole ID: 10053102 | Elevation: |
| DP2BR: 16.00 | Elevrc: |
| Spatial Status: | Zone: 18 |
| Code OB: r | East83: |
| Code OB Desc: Bedrock | North83: |
| Open Hole: | Org CS: |
| Cluster Kind: | UTMRC: 9 |
| Date Completed: 06-Nov-2000 00:00:00 | UTMRC Desc: unknown UTM |
| Remarks: | Location Method: na |
| Elevrc Desc: | |
| Location Source Date: | |
| Improvement Location Source: | |
| Improvement Location Method: | |
| Source Revision Comment: | |
| Supplier Comment: | |

Overburden and Bedrock

Materials Interval

Formation ID: 931078876
Layer: 4
Color: 2
General Color: GREY
Mat1: 15
Most Common Material: LIMESTONE
Mat2: 71
Mat2 Desc: FRACTURED
Mat3:
Mat3 Desc:
Formation Top Depth: 16.0
Formation End Depth: 23.0
Formation End Depth UOM: ft

Overburden and Bedrock

Materials Interval

Formation ID: 931078873
Layer: 1
Color: 6
General Color: BROWN
Mat1: 11
Most Common Material: GRAVEL
Mat2: 28
Mat2 Desc: SAND
Mat3: 01
Mat3 Desc: FILL
Formation Top Depth: 0.0
Formation End Depth: 3.0
Formation End Depth UOM: ft

Overburden and Bedrock

Materials Interval

Formation ID: 931078874
Layer: 2
Color: 6
General Color: BROWN
Mat1: 13
Most Common Material: BOULDERS
Mat2: 11
Mat2 Desc: GRAVEL
Mat3: 28
Mat3 Desc: SAND
Formation Top Depth: 3.0
Formation End Depth: 12.0
Formation End Depth UOM: ft

Overburden and Bedrock

Materials Interval

Formation ID: 931078875
Layer: 3
Color: 6
General Color: BROWN
Mat1: 28
Most Common Material: SAND
Mat2: 11
Mat2 Desc: GRAVEL
Mat3: 34
Mat3 Desc: TILL
Formation Top Depth: 12.0
Formation End Depth: 16.0
Formation End Depth UOM: ft

**Annular Space/Abandonment
Sealing Record**

Plug ID: 933116739
Layer: 1
Plug From: 0
Plug To: 15
Plug Depth UOM: ft

**Method of Construction & Well
Use**

Method Construction ID: 961531568
Method Construction Code: 4
Method Construction: Rotary (Air)
Other Method Construction:

Pipe Information

Pipe ID: 10601672
Casing No: 1
Comment:
Alt Name:

Construction Record - Casing

Casing ID: 930093000
Layer: 2
Material: 4
Open Hole or Material: OPEN HOLE
Depth From:
Depth To:
Casing Diameter: 10
Casing Diameter UOM: inch
Casing Depth UOM: ft

Construction Record - Casing

Casing ID: 930093001
Layer: 3
Material:
Open Hole or Material:
Depth From:
Depth To:
Casing Diameter: 8
Casing Diameter UOM: inch
Casing Depth UOM: ft

Construction Record - Casing

Casing ID: 930092999
Layer: 1
Material: 1
Open Hole or Material: STEEL
Depth From:
Depth To:
Casing Diameter: 6
Casing Diameter UOM: inch
Casing Depth UOM: ft

Results of Well Yield Testing

Pump Test ID: 991531568
Pump Set At:
Static Level: 10.0
Final Level After Pumping: 10.0
Recommended Pump Depth: 20.0
Pumping Rate: 10.0
Flowing Rate:
Recommended Pump Rate: 10.0
Levels UOM: ft
Rate UOM: GPM
Water State After Test Code: 2
Water State After Test: CLOUDY
Pumping Test Method: 1
Pumping Duration HR: 1
Pumping Duration MIN: 0
Flowing: No

Draw Down & Recovery

Pump Test Detail ID: 934915010
Test Type: Recovery
Test Duration: 60
Test Level: 10.0
Test Level UOM: ft

Draw Down & Recovery

Pump Test Detail ID: 934397184
Test Type: Recovery
Test Duration: 30
Test Level: 10.0
Test Level UOM: ft

Draw Down & Recovery

Pump Test Detail ID: 934113985
Test Type: Recovery
Test Duration: 15
Test Level: 10.0
Test Level UOM: ft

Draw Down & Recovery

Pump Test Detail ID: 934658119
Test Type: Recovery
Test Duration: 45
Test Level: 10.0
Test Level UOM: ft

Water Details

Water ID: 933492078
Layer: 2
Kind Code: 1
Kind: FRESH
Water Found Depth: 22.0
Water Found Depth UOM: ft

Water Details

Water ID: 933492077
Layer: 1
Kind Code: 1
Kind: FRESH

Water Found Depth: 17.0
Water Found Depth UOM: ft

Site:
lot 31 ON

Database:
WWIS

Well ID: 1534734
Construction Date:
Primary Water Use: Not Used
Sec. Water Use:
Final Well Status: Not A Well
Water Type:
Casing Material:
Audit No: 265833
Tag:
Construction Method:
Elevation (m):
Elevation Reliability:
Depth to Bedrock:
Well Depth:
Overburden/Bedrock:
Pump Rate:
Static Water Level:
Flowing (Y/N):
Flow Rate:
Clear/Cloudy:

Data Entry Status:
Data Src: 1
Date Received: 6/10/2004
Selected Flag: True
Abandonment Rec:
Contractor: 6907
Form Version: 2
Owner:
Street Name:
County: OTTAWA
Municipality: OTTAWA CITY
Site Info:
Lot: 031
Concession:
Concession Name:
Easting NAD83:
Northing NAD83:
Zone:
UTM Reliability:

Bore Hole Information

Bore Hole ID: 11097509
DP2BR:
Spatial Status:
Code OB: o
Code OB Desc: Overburden
Open Hole:
Cluster Kind:
Date Completed: 31-May-2004 00:00:00
Remarks:
Elevrc Desc:
Location Source Date:
Improvement Location Source:
Improvement Location Method:
Source Revision Comment:
Supplier Comment:

Elevation:
Elevrc:
Zone: 18
East83:
North83:
Org CS:
UTMRC: 9
UTMRC Desc: unknown UTM
Location Method: na

Overburden and Bedrock
Materials Interval

Formation ID: 932942463
Layer: 1
Color:
General Color:
Mat1: 24
Most Common Material: PREV. DRILLED
Mat2:
Mat2 Desc:
Mat3:
Mat3 Desc:
Formation Top Depth: 0.0
Formation End Depth: 40.0
Formation End Depth UOM: ft

Method of Construction & Well
Use

Method Construction ID: 961534734

Method Construction Code: B
Method Construction: Other Method
Other Method Construction:

Pipe Information

Pipe ID: 11101224
Casing No: 1
Comment:
Alt Name:

Results of Well Yield Testing

Pump Test ID: 991534734
Pump Set At:
Static Level: 8.0
Final Level After Pumping:
Recommended Pump Depth:
Pumping Rate:
Flowing Rate:
Recommended Pump Rate:
Levels UOM: ft
Rate UOM: GPM
Water State After Test Code:
Water State After Test:
Pumping Test Method:
Pumping Duration HR:
Pumping Duration MIN:
Flowing: No

Site:
lot 32 ON

Database:
[WWIS](#)

Well ID: 1536399
Construction Date:
Primary Water Use:
Sec. Water Use:
Final Well Status: Abandoned-Other
Water Type:
Casing Material:
Audit No: Z34812
Tag:
Construction Method:
Elevation (m):
Elevation Reliability:
Depth to Bedrock:
Well Depth:
Overburden/Bedrock:
Pump Rate:
Static Water Level:
Flowing (Y/N):
Flow Rate:
Clear/Cloudy:

Data Entry Status:
Data Src:
Date Received: 6/19/2006
Selected Flag: True
Abandonment Rec: Yes
Contractor: 6964
Form Version: 3
Owner:
Street Name:
County: OTTAWA
Municipality: 15000
Site Info:
Lot: 032
Concession:
Concession Name:
Easting NAD83:
Northing NAD83:
Zone:
UTM Reliability:

Bore Hole Information

Bore Hole ID: 11550465
DP2BR:
Spatial Status:
Code OB: x
Code OB Desc: Unknown type in the lower layers(s)
Open Hole:
Cluster Kind:
Date Completed: 06-May-2006 00:00:00
Remarks:
Elevrc Desc:

Elevation:
Elevrc:
Zone:
East83:
North83:
Org CS:
UTMRC: 9
UTMRC Desc: unknown UTM
Location Method: na

Location Source Date:
Improvement Location Source:
Improvement Location Method:
Source Revision Comment:
Supplier Comment:

**Overburden and Bedrock
Materials Interval**

Formation ID: 933057971
Layer: 2
Color:
General Color:
Mat1:
Most Common Material:
Mat2:
Mat2 Desc:
Mat3:
Mat3 Desc:
Formation Top Depth: 0.7699999809265137
Formation End Depth: 4.869999885559082
Formation End Depth UOM: m

**Overburden and Bedrock
Materials Interval**

Formation ID: 933057970
Layer: 1
Color: 2
General Color: GREY
Mat1: 05
Most Common Material: CLAY
Mat2: 84
Mat2 Desc: SILTY
Mat3:
Mat3 Desc:
Formation Top Depth: 0.0
Formation End Depth: 0.7699999809265137
Formation End Depth UOM: m

**Annular Space/Abandonment
Sealing Record**

Plug ID: 933293797
Layer: 2
Plug From: 0.5
Plug To: 4.86999988555908
Plug Depth UOM: m

**Annular Space/Abandonment
Sealing Record**

Plug ID: 933293796
Layer: 1
Plug From: 0
Plug To: 0.5
Plug Depth UOM: m

**Method of Construction & Well
Use**

Method Construction ID: 961536399
Method Construction Code:
Method Construction:
Other Method Construction:

Pipe Information

Pipe ID: 11560072
Casing No: 1
Comment:
Alt Name:

Appendix: Database Descriptions

Environmental Risk Information Services (ERIS) can search the following databases. The extent of historical information varies with each database and current information is determined by what is publicly available to ERIS at the time of update. **Note:** Databases denoted with " * " indicates that the database will no longer be updated. See the individual database description for more information.

Abandoned Aggregate Inventory:

Provincial [AAGR](#)

The MAAP Program maintains a database of abandoned pits and quarries. Please note that the database is only referenced by lot and concession and city/town location. The database provides information regarding the location, type, size, land use, status and general comments.*

Government Publication Date: Sept 2002*

Aggregate Inventory:

Provincial [AGR](#)

The Ontario Ministry of Natural Resources maintains a database of all active pits and quarries. The database provides information regarding the registered owner/operator, location name, operation type, approval type, and maximum annual tonnage.

Government Publication Date: Up to Sep 2020

Abandoned Mine Information System:

Provincial [AMIS](#)

The Abandoned Mines Information System contains data on known abandoned and inactive mines located on both Crown and privately held lands. The information was provided by the Ministry of Northern Development and Mines (MNDM), with the following disclaimer: "the database provided has been compiled from various sources, and the Ministry of Northern Development and Mines makes no representation and takes no responsibility that such information is accurate, current or complete". Reported information includes official mine name, status, background information, mine start/end date, primary commodity, mine features, hazards and remediation.

Government Publication Date: 1800-Oct 2018

Anderson's Waste Disposal Sites:

Private [ANDR](#)

The information provided in this database was collected by examining various historical documents which aimed to characterize the likely position of former waste disposal sites from 1860 to present. The research initiative behind the creation of this database was to identify those sites that are missing from the Ontario MOE Waste Disposal Site Inventory, as well as to provide revisions and corrections to the positions and descriptions of sites currently listed in the MOE inventory. In addition to historic waste disposal facilities, the database also identifies certain auto wreckers and scrap yards that have been extrapolated from documentary sources. Please note that the data is not warranted to be complete, exhaustive or authoritative. The information was collected for research purposes only.

Government Publication Date: 1860s-Present

Aboveground Storage Tanks:

Provincial [AST](#)

Historical listing of aboveground storage tanks made available by the Department of Natural Resources and Forestry. Includes tanks used to hold water or petroleum. This dataset has been retired as of September 25, 2014 and will no longer be updated.

Government Publication Date: May 31, 2014

Automobile Wrecking & Supplies:

Private [AUWR](#)

This database provides an inventory of known locations that are involved in the scrap metal, automobile wrecking/recycling, and automobile parts & supplies industry. Information is provided on the company name, location and business type.

Government Publication Date: 1999-Dec 31, 2020

Borehole:

Provincial [BORE](#)

A borehole is the generalized term for any narrow shaft drilled in the ground, either vertically or horizontally. The information here includes geotechnical investigations or environmental site assessments, mineral exploration, or as a pilot hole for installing piers or underground utilities. Information is from many sources such as the Ministry of Transportation (MTO) boreholes from engineering reports and projects from the 1950 to 1990's in Southern Ontario. Boreholes from the Ontario Geological Survey (OGS) including The Urban Geology Analysis Information System (UGAIS) and the York Peel Durham Toronto (YPDT) database of the Conservation Authority Moraine Coalition. This database will include fields such as location, stratigraphy, depth, elevation, year drilled, etc. For all water well data or oil and gas well data for Ontario please refer to WWIS and OOGW.

Government Publication Date: 1875-Jul 2018

Certificates of Approval:

Provincial CA

This database contains the following types of approvals: Air & Noise, Industrial Sewage, Municipal & Private Sewage, Waste Management Systems and Renewable Energy Approvals. The MOE in Ontario states that any facility that releases emissions to the atmosphere, discharges contaminants to ground or surface water, provides potable water supplies, or stores, transports or disposes of waste, must have a Certificate of Approval before it can operate lawfully. Fields include approval number, business name, address, approval date, approval type and status. This database will no longer be updated, as CofA's have been replaced by either Environmental Activity and Sector Registry (EASR) or Environmental Compliance Approval (ECA). Please refer to those individual databases for any information after Oct.31, 2011.

Government Publication Date: 1985-Oct 30, 2011*

Dry Cleaning Facilities:

Federal CDRY

List of dry cleaning facilities made available by Environment and Climate Change Canada. Environment and Climate Change Canada's Tetrachloroethylene (Use in Dry Cleaning and Reporting Requirements) Regulations (SOR/2003-79) are intended to reduce releases of tetrachloroethylene to the environment from dry cleaning facilities.

Government Publication Date: Jan 2004-Dec 2018

Commercial Fuel Oil Tanks:

Provincial CFOT

Locations of commercial underground fuel oil tanks. This is not a comprehensive or complete inventory of commercial fuel tanks in the province; this listing is a copy of records of registered commercial underground fuel oil tanks obtained under Access to Public Information.

Note that the following types of tanks do not require registration: waste oil tanks in apartments, office buildings, residences, etc.; aboveground gas or diesel tanks. Records are not verified for accuracy or completeness.

Government Publication Date: Jul 31, 2020

Chemical Manufacturers and Distributors:

Private CHEM

This database includes information from both a one time study conducted in 1992 and private source and is a listing of facilities that manufacture or distribute chemicals. The production of these chemical substances may involve one or more chemical reactions and/or chemical separation processes (i.e. fractionation, solvent extraction, crystallization, etc.).

Government Publication Date: 1999-Jan 31, 2020

Chemical Register:

Private CHM

This database includes a listing of locations of facilities within the Province or Territory that either manufacture and/or distributes chemicals.

Government Publication Date: 1999-Dec 31, 2020

Compressed Natural Gas Stations:

Private CNG

Canada has a network of public access compressed natural gas (CNG) refuelling stations. These stations dispense natural gas in compressed form at 3,000 pounds per square inch (psi), the pressure which is allowed within the current Canadian codes and standards. The majority of natural gas refuelling is located at existing retail gasoline that have a separate refuelling island for natural gas. This list of stations is made available by the Canadian Natural Gas Vehicle Alliance.

Government Publication Date: Dec 2012 -Apr 2021

Inventory of Coal Gasification Plants and Coal Tar Sites:

Provincial COAL

This inventory includes both the "Inventory of Coal Gasification Plant Waste Sites in Ontario-April 1987" and the Inventory of Industrial Sites Producing or Using Coal Tar and Related Tars in Ontario-November 1988) collected by the MOE. It identifies industrial sites that produced and continue to produce or use coal tar and other related tars. Detailed information is available and includes: facility type, size, land use, information on adjoining properties, soil condition, site operators/occupants, site description, potential environmental impacts and historic maps available. This was a one-time inventory.*

Government Publication Date: Apr 1987 and Nov 1988*

Compliance and Convictions:

Provincial CONV

This database summarizes the fines and convictions handed down by the Ontario courts beginning in 1989. Companies and individuals named here have been found guilty of environmental offenses in Ontario courts of law.

Government Publication Date: 1989-Nov 2020

Certificates of Property Use:

Provincial CPU

This is a subset taken from Ontario's Environmental Registry (EBR) database. It will include all CPU's on the registry such as (EPA s. 168.6) - Certificate of Property Use.

Government Publication Date: 1994-May 31, 2021

Drill Hole Database:

Provincial [DRL](#)

The Ontario Drill Hole Database contains information on more than 113,000 percussion, overburden, sonic and diamond drill holes from assessment files on record with the department of Mines and Minerals. Please note that limited data is available for southern Ontario, as it was the last area to be completed. The database was created when surveys submitted to the Ministry were converted in the Assessment File Research Image Database (AFRI) project. However, the degree of accuracy (coordinates) as to the exact location of drill holes is dependent upon the source document submitted to the MNDM. Levels of accuracy used to locate holes are: centering on the mining claim; a sketch of the mining claim; a 1:50,000 map; a detailed company map; or from submitted a "Report of Work".

Government Publication Date: 1886 - Sep 2020

Delisted Fuel Tanks:

Provincial [DTNK](#)

List of fuel storage tank sites that were once found in - and have since been removed from - the list of fuel storage tanks made available by the regulatory agency under Access to Public Information.

Government Publication Date: Jul 31, 2020

Environmental Activity and Sector Registry:

Provincial [EASR](#)

On October 31, 2011, a smarter, faster environmental approvals system came into effect in Ontario. The EASR allows businesses to register certain activities with the ministry, rather than apply for an approval. The registry is available for common systems and processes, to which preset rules of operation can be applied. The EASR is currently available for: heating systems, standby power systems and automotive refinishing. Businesses whose activities aren't subject to the EASR may apply for an ECA (Environmental Compliance Approval), Please see our ECA database.

Government Publication Date: Oct 2011-May 31, 2021

Environmental Registry:

Provincial [EBR](#)

The Environmental Registry lists proposals, decisions and exceptions regarding policies, Acts, instruments, or regulations that could significantly affect the environment. Through the Registry, thirteen provincial ministries notify the public of upcoming proposals and invite their comments. For example, if a local business is requesting a permit, license, or certificate of approval to release substances into the air or water; these are notified on the registry. Data includes: Approval for discharge into the natural environment other than water (i.e. Air) - EPA s. 9, Approval for sewage works - OWRA s. 53(1), and EPA s. 27 - Approval for a waste disposal site. For information regarding Permit to Take Water (PTTW), Certificate of Property Use (CPU) and (ORD) Orders please refer to those individual databases.

Government Publication Date: 1994-May 31, 2021

Environmental Compliance Approval:

Provincial [ECA](#)

On October 31, 2011, a smarter, faster environmental approvals system came into effect in Ontario. In the past, a business had to apply for multiple approvals (known as certificates of approval) for individual processes and pieces of equipment. Today, a business either registers itself, or applies for a single approval, depending on the types of activities it conducts. Businesses whose activities aren't subject to the EASR may apply for an ECA. A single ECA addresses all of a business's emissions, discharges and wastes. Separate approvals for air, noise and waste are no longer required. This database will also include Renewable Energy Approvals. For certificates of approval prior to Nov 1st, 2011, please refer to the CA database. For all Waste Disposal Sites please refer to the WDS database.

Government Publication Date: Oct 2011- May 31, 2021

Environmental Effects Monitoring:

Federal [EEM](#)

The Environmental Effects Monitoring program assesses the effects of effluent from industrial or other sources on fish, fish habitat and human usage of fisheries resources. Since 1992, pulp and paper mills have been required to conduct EEM studies under the Pulp and Paper Effluent Regulations. This database provides information on the mill name, geographical location and sub-lethal toxicity data.

Government Publication Date: 1992-2007*

ERIS Historical Searches:

Private [EHS](#)

ERIS has compiled a database of all environmental risk reports completed since March 1999. Available fields for this database include: site location, date of report, type of report, and search radius. As per all other databases, the ERIS database can be referenced on both the map and "Statistical Profile" page.

Government Publication Date: 1999-Jan 31, 2021

Environmental Issues Inventory System:

Federal [EIIS](#)

The Environmental Issues Inventory System was developed through the implementation of the Environmental Issues and Remediation Plan. This plan was established to determine the location and severity of contaminated sites on inhabited First Nation reserves, and where necessary, to remediate those that posed a risk to health and safety; and to prevent future environmental problems. The EIIS provides information on the reserve under investigation, inventory number, name of site, environmental issue, site action (Remediation, Site Assessment), and date investigation completed.

Government Publication Date: 1992-2001*

Emergency Management Historical Event:

Provincial **EMHE**

List of locations of historical occurrences of emergency events, including those assigned to the Ministry of Natural Resources by Order-In-Council (OIC) under the Emergency Management and Civil Protection Act, as well as events where MNR provided requested emergency response assistance. Many of these events will have involved community evacuations, significant structural loss, and/or involvement of MNR emergency response staff. These events fall into one of ten (10) type categories: Dam Failure; Drought / Low Water; Erosion; Flood; Forest Fire; Soil and Bedrock Instability; Petroleum Resource Center Event, EMO Requested Assistance, Continuity of Operations Event, Other Requested Assistance. EMHE record details are reproduced by ERIS under License with the Ontario Ministry of Natural Resources © Queen's Printer for Ontario, 2017.

Government Publication Date: Dec 31, 2016

Environmental Penalty Annual Report:

Provincial **EPAR**

This database contains data from Ontario's annual environmental penalty report published by the Ministry of the Environment and Climate Change. These reports provide information on environmental penalties for land / water violations issued to companies in one of the nine industrial sectors covered by the Municipal Industrial Strategy for Abatement (MISA) regulations.

Government Publication Date: Jan 1, 2011 - Dec 31, 2020

List of Expired Fuels Safety Facilities:

Provincial **EXP**

List of facilities and tanks for which there was once a fuel registration. This is not a comprehensive or complete inventory of expired tanks/tank facilities in the province; this listing is a copy of previously registered tanks and facilities obtained under Access to Public Information. Includes private fuel outlets, bulk plants, fuel oil tanks, gasoline stations, marinas, propane filling stations, liquid fuel tanks, piping systems, etc; includes tanks which have been removed from the ground.

Notes: registration was not required for private fuel underground/aboveground storage tanks prior to January 1990, nor for furnace oil tanks prior to May 1, 2002; registration is not required for waste oil tanks in apartments, office buildings, residences, etc., or aboveground gas or diesel tanks. Records are not verified for accuracy or completeness.

Government Publication Date: Jul 31, 2020

Federal Convictions:

Federal **FCON**

Environment Canada maintains a database referred to as the "Environmental Registry" that details prosecutions under the Canadian Environmental Protection Act (CEPA) and the Fisheries Act (FA). Information is provided on the company name, location, charge date, offence and penalty.

Government Publication Date: 1988-Jun 2007*

Contaminated Sites on Federal Land:

Federal **FCS**

The Federal Contaminated Sites Inventory includes information on known federal contaminated sites under the custodianship of departments, agencies and consolidated Crown corporations as well as those that are being or have been investigated to determine whether they have contamination arising from past use that could pose a risk to human health or the environment. The inventory also includes non-federal contaminated sites for which the Government of Canada has accepted some or all financial responsibility. It does not include sites where contamination has been caused by, and which are under the control of, enterprise Crown corporations, private individuals, firms or other levels of government. Includes fire training sites and sites at which Per- and Polyfluoroalkyl Substances (PFAS) are a concern.

Government Publication Date: Jun 2000-Apr 2021

Fisheries & Oceans Fuel Tanks:

Federal **FOFT**

Fisheries & Oceans Canada maintains an inventory of aboveground & underground fuel storage tanks located on Fisheries & Oceans property or controlled by DFO. Our inventory provides information on the site name, location, tank owner, tank operator, facility type, storage tank location, tank contents & capacity, and date of tank installation.

Government Publication Date: 1964-Sep 2019

Federal Identification Registry for Storage Tank Systems (FIRSTS):

Federal **FRST**

A list of federally regulated Storage tanks from the Federal Identification Registry for Storage Tank Systems (FIRSTS). FIRSTS is Environment and Climate Change Canada's database of storage tank systems subject to the Storage Tank for Petroleum Products and Allied Petroleum Products Regulations. The main objective of the Regulations is to prevent soil and groundwater contamination from storage tank systems located on federal and aboriginal lands. Storage tank systems that do not have a valid identification number displayed in a readily visible location on or near the storage tank system may be refused product delivery.

Government Publication Date: May 31, 2018

Fuel Storage Tank:

Provincial **FST**

List of registered private and retail fuel storage tanks. This is not a comprehensive or complete inventory of private and retail fuel storage tanks in the province; this listing is a copy of registered private and retail fuel storage tanks, obtained under Access to Public Information.

Notes: registration was not required for private fuel underground/aboveground storage tanks prior to January 1990, nor for furnace oil tanks prior to May 1, 2002; registration is not required for waste oil tanks in apartments, office buildings, residences, etc., or aboveground gas or diesel tanks. Records are not verified for accuracy or completeness.

Government Publication Date: Jul 31, 2020

Fuel Storage Tank - Historic:

Provincial

[FSTH](#)

The Fuels Safety Branch of the Ontario Ministry of Consumer and Commercial Relations maintained a database of all registered private fuel storage tanks. Public records of private fuel storage tanks are only available since the registration became effective in September 1989. This information is now collected by the Technical Standards and Safety Authority.

Government Publication Date: Pre-Jan 2010*

Ontario Regulation 347 Waste Generators Summary:

Provincial

[GEN](#)

Regulation 347 of the Ontario EPA defines a waste generation site as any site, equipment and/or operation involved in the production, collection, handling and/or storage of regulated wastes. A generator of regulated waste is required to register the waste generation site and each waste produced, collected, handled, or stored at the site. This database contains the registration number, company name and address of registered generators including the types of hazardous wastes generated. It includes data on waste generating facilities such as: drycleaners, waste treatment and disposal facilities, machine shops, electric power distribution etc. This information is a summary of all years from 1986 including the most currently available data. Some records may contain, within the company name, the phrase "See & Use..." followed by a series of letters and numbers. This occurs when one company is amalgamated with or taken over by another registered company. The number listed as "See & Use", refers to the new ownership and the other identification number refers to the original ownership. This phrase serves as a link between the 2 companies until operations have been fully transferred.

Government Publication Date: 1986-Apr 30, 2021

Greenhouse Gas Emissions from Large Facilities:

Federal

[GHG](#)

List of greenhouse gas emissions from large facilities made available by Environment Canada. Greenhouse gas emissions in kilotonnes of carbon dioxide equivalents (kt CO₂ eq).

Government Publication Date: 2013-Dec 2019

TSSA Historic Incidents:

Provincial

[HINC](#)

List of historic incidences of spills and leaks of diesel, fuel oil, gasoline, natural gas, propane, and hydrogen recorded by the TSSA in their previous incident tracking system. The TSSA's Fuels Safety Program administers the Technical Standards & Safety Act 2000, providing fuel-related safety services associated with the safe transportation, storage, handling and use of fuels such as gasoline, diesel, propane, natural gas and hydrogen. Under this Act, the TSSA regulates fuel suppliers, storage facilities, transport trucks, pipelines, contractors and equipment or appliances that use fuels. Records are not verified for accuracy or completeness. This is not a comprehensive or complete inventory of historical fuel spills and leaks in the province. This listing is a copy of the data captured at one moment in time and is hence limited by the record date provided here.

Government Publication Date: 2006-June 2009*

Indian & Northern Affairs Fuel Tanks:

Federal

[IAFT](#)

The Department of Indian & Northern Affairs Canada (INAC) maintains an inventory of aboveground & underground fuel storage tanks located on both federal and crown land. Our inventory provides information on the reserve name, location, facility type, site/facility name, tank type, material & ID number, tank contents & capacity, and date of tank installation.

Government Publication Date: 1950-Aug 2003*

Fuel Oil Spills and Leaks:

Provincial

[INC](#)

Listing of spills and leaks of diesel, fuel oil, gasoline, natural gas, propane, and hydrogen reported to the Spills Action Centre (SAC). This is not a comprehensive or complete inventory of fuel-related leaks, spills, and incidents in the province; this listing is a copy of incidents reported to the SAC, obtained under Access to Public Information. Includes incidents from fuel-related hazards such as spills, fires, and explosions. Records are not verified for accuracy or completeness.

Government Publication Date: Jul 31, 2020

Landfill Inventory Management Ontario:

Provincial

[LIMO](#)

The Landfill Inventory Management Ontario (LIMO) database is updated every year, as the Ministry of the Environment, Conservation and Parks compiles new and updated information. Includes small and large landfills currently operating as well as those which are closed and historic. Operators of larger landfills provide landfill information for the previous operating year to the ministry for LIMO including: estimated amount of total waste received, landfill capacity, estimated total remaining landfill capacity, fill rates, engineering designs, reporting and monitoring details, size of location, service area, approved waste types, leachate of site treatment, contaminant attenuation zone and more. The small landfills include information such as site owner, site location and certificate of approval # and status.

Government Publication Date: Feb 28, 2019

Canadian Mine Locations:

Private

[MINE](#)

This information is collected from the Canadian & American Mines Handbook. The Mines database is a national database that provides over 290 listings on mines (listed as public companies) dealing primarily with precious metals and hard rocks. Listed are mines that are currently in operation, closed, suspended, or are still being developed (advanced projects). Their locations are provided as geographic coordinates (x, y and/or longitude, latitude). As of 2002, data pertaining to Canadian smelters and refineries has been appended to this database.

Government Publication Date: 1998-2009*

Mineral Occurrences:

Provincial

[MNR](#)

In the early 70's, the Ministry of Northern Development and Mines created an inventory of approximately 19,000 mineral occurrences in Ontario, in regard to metallic and industrial minerals, as well as some information on building stones and aggregate deposits. Please note that the "Horizontal Positional Accuracy" is approximately +/- 200 m. Many reference elements for each record were derived from field sketches using pace or chain/tape measurements against claim posts or topographic features in the area. The primary limiting factor for the level of positional accuracy is the scale of the source material. The testing of horizontal accuracy of the source materials was accomplished by comparing the plan metric (X and Y) coordinates of that point with the coordinates of the same point as defined from a source of higher accuracy.

Government Publication Date: 1846-Dec 2020

National Analysis of Trends in Emergencies System (NATES):

Federal

[NATE](#)

In 1974 Environment Canada established the National Analysis of Trends in Emergencies System (NATES) database, for the voluntary reporting of significant spill incidents. The data was to be used to assist in directing the work of the emergencies program. NATES ran from 1974 to 1994. Extensive information is available within this database including company names, place where the spill occurred, date of spill, cause, reason and source of spill, damage incurred, and amount, concentration, and volume of materials released.

Government Publication Date: 1974-1994*

Non-Compliance Reports:

Provincial

[NCPL](#)

The Ministry of the Environment provides information about non-compliant discharges of contaminants to air and water that exceed legal allowable limits, from regulated industrial and municipal facilities. A reported non-compliance failure may be in regard to a Control Order, Certificate of Approval, Sectoral Regulation or specific regulation/act.

Government Publication Date: Dec 31, 2019

National Defense & Canadian Forces Fuel Tanks:

Federal

[NDFT](#)

The Department of National Defense and the Canadian Forces maintains an inventory of all aboveground & underground fuel storage tanks located on DND lands. Our inventory provides information on the base name, location, tank type & capacity, tank contents, tank class, date of tank installation, date tank last used, and status of tank as of May 2001. This database will no longer be updated due to the new National Security protocols which have prohibited any release of this database.

Government Publication Date: Up to May 2001*

National Defense & Canadian Forces Spills:

Federal

[NDSP](#)

The Department of National Defense and the Canadian Forces maintains an inventory of spills to land and water. All spill sites have been classified under the "Transportation of Dangerous Goods Act - 1992". Our inventory provides information on the facility name, location, spill ID #, spill date, type of spill, as well as the quantity of substance spilled & recovered.

Government Publication Date: Mar 1999-Apr 2018

National Defence & Canadian Forces Waste Disposal Sites:

Federal

[NDWD](#)

The Department of National Defence and the Canadian Forces maintains an inventory of waste disposal sites located on DND lands. Where available, our inventory provides information on the base name, location, type of waste received, area of site, depth of site, year site opened/closed and status.

Government Publication Date: 2001-Apr 2007*

National Energy Board Pipeline Incidents:

Federal

[NEBI](#)

Locations of pipeline incidents from 2008 to present, made available by the Canada Energy Regulator (CER) - previously the National Energy Board (NEB). Includes incidents reported under the Onshore Pipeline Regulations and the Processing Plant Regulations related to pipelines under federal jurisdiction, does not include incident data related to pipelines under provincial or territorial jurisdiction.

Government Publication Date: 2008-Mar 31, 2021

National Energy Board Wells:

Federal

[NEBP](#)

The NEBW database contains information on onshore & offshore oil and gas wells that are outside provincial jurisdiction(s) and are thereby regulated by the National Energy Board. Data is provided regarding the operator, well name, well ID No./UWI, status, classification, well depth, spud and release date.

Government Publication Date: 1920-Feb 2003*

National Environmental Emergencies System (NEES):

Federal

[NEES](#)

In 2000, the Emergencies program implemented NEES, a reporting system for spills of hazardous substances. For the most part, this system only captured data from the Atlantic Provinces, some from Quebec and Ontario and a portion from British Columbia. Data for Alberta, Saskatchewan, Manitoba and the Territories was not captured. However, NEES is also a repository for previous Environment Canada spill datasets. NEES is composed of the historic datasets ' or Trends ' which dates from approximately 1974 to present. NEES Trends is a compilation of historic databases, which were merged and includes data from NATES (National Analysis of Trends in Emergencies System), ARTS (Atlantic Regional Trends System), and NEES. In 2001, the Emergencies Program determined that variations in reporting regimes and requirements between federal and provincial agencies made national spill reporting and trend analysis difficult to achieve. As a consequence, the department has focused efforts on capturing data on spills of substances which fall under its legislative authority only (CEPA and FA). As such, the NEES database will be decommissioned in December 2004.

Government Publication Date: 1974-2003*

National PCB Inventory:

Federal

[NPCB](#)

Environment Canada's National PCB inventory includes information on in-use PCB containing equipment in Canada including federal, provincial and private facilities. Federal out-of-service PCB containing equipment and PCB waste owned by the federal government or by federally regulated industries such as airlines, railway companies, broadcasting companies, telephone and telecommunications companies, pipeline companies, etc. are also listed. Although it is not Environment Canada's mandate to collect data on non-federal PCB waste, the National PCB inventory includes some information on provincial and private PCB waste and storage sites. Some addresses provided may be Head Office addresses and are not necessarily the location of where the waste is being used or stored.

Government Publication Date: 1988-2008*

National Pollutant Release Inventory:

Federal

[NPRI](#)

Environment Canada has defined the National Pollutant Release Inventory ("NPRI") as a federal government initiative designed to collect comprehensive national data regarding releases to air, water, or land, and waste transfers for recycling for more than 300 listed substances.

Government Publication Date: 1993-May 2017

Oil and Gas Wells:

Private

[OGWE](#)

The Nickle's Energy Group (publisher of the Daily Oil Bulletin) collects information on drilling activity including operator and well statistics. The well information database includes name, location, class, status and depth. The main Nickle's database is updated on a daily basis, however, this database is updated on a monthly basis. More information is available at www.nickles.com.

Government Publication Date: 1988-Feb 28, 2021

Ontario Oil and Gas Wells:

Provincial

[OOGW](#)

In 1998, the MNR handed over to the Ontario Oil, Gas and Salt Resources Corporation, the responsibility of maintaining a database of oil and gas wells drilled in Ontario. The OGSR Library has over 20,000+ wells in their database. Information available for all wells in the ERIS database include well owner/operator, location, permit issue date, and well cap date, license No., status, depth and the primary target (rock unit) of the well being drilled. All geology/stratigraphy table information, plus all water table information is also provide for each well record.

Government Publication Date: 1800-Jun 2020

Inventory of PCB Storage Sites:

Provincial

[OPCB](#)

The Ontario Ministry of Environment, Waste Management Branch, maintains an inventory of PCB storage sites within the province. Ontario Regulation 11/82 (Waste Management - PCB) and Regulation 347 (Generator Waste Management) under the Ontario EPA requires the registration of inactive PCB storage equipment and/or disposal sites of PCB waste with the Ontario Ministry of Environment. This database contains information on: 1) waste quantities; 2) major and minor sites storing liquid or solid waste; and 3) a waste storage inventory.

Government Publication Date: 1987-Oct 2004; 2012-Dec 2013

Orders:

Provincial

[ORD](#)

This is a subset taken from Ontario's Environmental Registry (EBR) database. It will include all Orders on the registry such as (EPA s. 17) - Order for remedial work, (EPA s. 18) - Order for preventative measures, (EPA s. 43) - Order for removal of waste and restoration of site, (EPA s. 44) - Order for conformity with Act for waste disposal sites, (EPA s. 136) - Order for performance of environmental measures.

Government Publication Date: 1994-Apr 30, 2021

Canadian Pulp and Paper:

Private

[PAP](#)

This information is part of the Pulp and Paper Canada Directory. The Directory provides a comprehensive listing of the locations of pulp and paper mills and the products that they produce.

Government Publication Date: 1999, 2002, 2004, 2005, 2009-2014

Parks Canada Fuel Storage Tanks:

Federal

[PCFT](#)

Canadian Heritage maintains an inventory of known fuel storage tanks operated by Parks Canada, in both National Parks and at National Historic Sites. The database details information on site name, location, tank install/removal date, capacity, fuel type, facility type, tank design and owner/operator.

Government Publication Date: 1920-Jan 2005*

Pesticide Register:

Provincial PES

The Ontario Ministry of the Environment and Climate Change maintains a database of licensed operators and vendors of registered pesticides.

Government Publication Date: Oct 2011-May 31, 2021

Pipeline Incidents:

Provincial PINC

List of pipeline incidents (strikes, leaks, spills). This is not a comprehensive or complete inventory of pipeline incidents in the province; this listing in an historical copy of records previously obtained under Access to Public Information. Records are not verified for accuracy or completeness.

Government Publication Date: Oct 31, 2020

Private and Retail Fuel Storage Tanks:

Provincial PRT

The Fuels Safety Branch of the Ontario Ministry of Consumer and Commercial Relations maintained a database of all registered private fuel storage tanks and licensed retail fuel outlets. This database includes an inventory of locations that have gasoline, oil, waste oil, natural gas and/or propane storage tanks on their property. The MCCR no longer collects this information. This information is now collected by the Technical Standards and Safety Authority (TSSA).

Government Publication Date: 1989-1996*

Permit to Take Water:

Provincial PTTW

This is a subset taken from Ontario's Environmental Registry (EBR) database. It will include all PTTW's on the registry such as OWRA s. 34 - Permit to take water.

Government Publication Date: 1994-May 31, 2021

Ontario Regulation 347 Waste Receivers Summary:

Provincial REC

Part V of the Ontario Environmental Protection Act ("EPA") regulates the disposal of regulated waste through an operating waste management system or a waste disposal site operated or used pursuant to the terms and conditions of a Certificate of Approval or a Provisional Certificate of Approval. Regulation 347 of the Ontario EPA defines a waste receiving site as any site or facility to which waste is transferred by a waste carrier. A receiver of regulated waste is required to register the waste receiving facility. This database represents registered receivers of regulated wastes, identified by registration number, company name and address, and includes receivers of waste such as: landfills, incinerators, transfer stations, PCB storage sites, sludge farms and water pollution control plants. This information is a summary of all years from 1986 including the most currently available data.

Government Publication Date: 1986-1990, 1992-2018

Record of Site Condition:

Provincial RSC

The Record of Site Condition (RSC) is part of the Ministry of the Environment's Brownfields Environmental Site Registry. Protection from environmental cleanup orders for property owners is contingent upon documentation known as a record of site condition (RSC) being filed in the Environmental Site Registry. In order to file an RSC, the property must have been properly assessed and shown to meet the soil, sediment and groundwater standards appropriate for the use (such as residential) proposed to take place on the property. The Record of Site Condition Regulation (O. Reg. 153/04) details requirements related to site assessment and clean up.

RSCs filed after July 1, 2011 will also be included as part of the new (O.Reg. 511/09).

Government Publication Date: 1997-Sept 2001, Oct 2004-May 2021

Retail Fuel Storage Tanks:

Private RST

This database includes an inventory of retail fuel outlet locations (including marinas) that have on their property gasoline, oil, waste oil, natural gas and / or propane storage tanks.

Government Publication Date: 1999-Dec 31, 2020

Scott's Manufacturing Directory:

Private SCT

Scott's Directories is a data bank containing information on over 200,000 manufacturers across Canada. Even though Scott's listings are voluntary, it is the most comprehensive database of Canadian manufacturers available. Information concerning a company's address, plant size, and main products are included in this database.

Government Publication Date: 1992-Mar 2011*

Ontario Spills:

Provincial SPL

List of spills and incidents made available the Ministry of the Environment, Conservation and Parks. This database identifies information such as location (approximate), type and quantity of contaminant, date of spill, environmental impact, cause, nature of impact, etc. Information from 1988-2002 was part of the ORIS (Occurrence Reporting Information System). The SAC (Spills Action Centre) handles all spills reported in Ontario. Regulations for spills in Ontario are part of the MOE's Environmental Protection Act, Part X.

Government Publication Date: 1988-Aug 2020

Wastewater Discharger Registration Database:

Provincial [SRDS](#)

Information under this heading is combination of the following 2 programs. The Municipal/Industrial Strategy for Abatement (MISA) division of the Ontario Ministry of Environment maintained a database of all direct dischargers of toxic pollutants within nine sectors including: Electric Power Generation; Mining; Petroleum Refining; Organic Chemicals; Inorganic Chemicals; Pulp & Paper; Metal Casting; Iron & Steel; and Quarries. All sampling information is now collected and stored within the Sample Result Data Store (SRDS).

Government Publication Date: 1990-Dec 31, 2018

Anderson's Storage Tanks:

Private [TANK](#)

The information provided in this database was collected by examining various historical documents, which identified the location of former storage tanks, containing substances such as fuel, water, gas, oil, and other various types of miscellaneous products. Information is available in regard to business operating at tank site, tank location, permit year, permit & installation type, no. of tanks installed & configuration and tank capacity. Data contained within this database pertains only to the city of Toronto and is not warranted to be complete, exhaustive or authoritative. The information was collected for research purposes only.

Government Publication Date: 1915-1953*

Transport Canada Fuel Storage Tanks:

Federal [TCFT](#)

List of fuel storage tanks currently or previously owned or operated by Transport Canada. This inventory also includes tanks on The Pickering Lands, which refers to 7,530 hectares (18,600 acres) of land in Pickering, Markham, and Uxbridge owned by the Government of Canada since 1972; properties on this land has been leased by the government since 1975, and falls under the Site Management Policy of Transport Canada, but is administered by Public Works and Government Services Canada. This inventory provides information on the site name, location, tank age, capacity and fuel type.

Government Publication Date: 1970 - Dec 2020

Variations for Abandonment of Underground Storage Tanks:

Provincial [VAR](#)

Listing of variances granted for storage tank abandonment. This is not a comprehensive or complete inventory of tank abandonment variances in the province; this listing is a copy of tank abandonment variance records previously obtained under Access to Public Information. In Ontario, registered underground storage tanks must be removed within two years of disuse; if removal of a tank is not feasible, an application may be sought for a variance from this code requirement.

Records are not verified for accuracy or completeness.

Government Publication Date: Jul 31, 2020

Waste Disposal Sites - MOE CA Inventory:

Provincial [WDS](#)

The Ontario Ministry of Environment, Waste Management Branch, maintains an inventory of known open (active or inactive) and closed disposal sites in the Province of Ontario. Active sites maintain a Certificate of Approval, are approved to receive and are receiving waste. Inactive sites maintain Certificate(s) of Approval but are not receiving waste. Closed sites are not receiving waste. The data contained within this database was compiled from the MOE's Certificate of Approval database. Locations of these sites may be cross-referenced to the Anderson database described under ERIS's Private Source Database section, by the CA number. All new Environmental Compliance Approvals handed out after Oct 31, 2011 for Waste Disposal Sites will still be found in this database.

Government Publication Date: Oct 2011-May 31, 2021

Waste Disposal Sites - MOE 1991 Historical Approval Inventory:

Provincial [WDSH](#)

In June 1991, the Ontario Ministry of Environment, Waste Management Branch, published the "June 1991 Waste Disposal Site Inventory", of all known active and closed waste disposal sites as of October 30th, 1990. For each "active" site as of October 31st 1990, information is provided on site location, site/CA number, waste type, site status and site classification. For each "closed" site as of October 31st 1990, information is provided on site location, site/CA number, closure date and site classification. Locations of these sites may be cross-referenced to the Anderson database described under ERIS's Private Source Database section, by the CA number.

Government Publication Date: Up to Oct 1990*

Water Well Information System:

Provincial [WWIS](#)

This database describes locations and characteristics of water wells found within Ontario in accordance with Regulation 903. It includes such information as coordinates, construction date, well depth, primary and secondary use, pump rate, static water level, well status, etc. Also included are detailed stratigraphy information, approximate depth to bedrock and the approximate depth to the water table.

Government Publication Date: Apr 30, 2021

Definitions

Database Descriptions: This section provides a detailed explanation for each database including: source, information available, time coverage, and acronyms used. They are listed in alphabetic order.

Detail Report: This is the section of the report which provides the most detail for each individual record. Records are summarized by location, starting with the project property followed by records in closest proximity.

Distance: The distance value is the distance between plotted points, not necessarily the distance between the sites' boundaries. All values are an approximation.

Direction: The direction value is the compass direction of the site in respect to the project property and/or center point of the report.

Elevation: The elevation value is taken from the location at which the records for the site address have been plotted. All values are an approximation. Source: Google Elevation API.

Executive Summary: This portion of the report is divided into 3 sections:

'Report Summary'- Displays a chart indicating how many records fall on the project property and, within the report search radii.

'Site Report Summary'-Project Property'- This section lists all the records which fall on the project property. For more details, see the 'Detail Report' section.

'Site Report Summary-Surrounding Properties'- This section summarizes all records on adjacent properties, listing them in order of proximity from the project property. For more details, see the 'Detail Report' section.


Map Key: The map key number is assigned according to closest proximity from the project property. Map Key numbers always start at #1. The project property will always have a map key of '1' if records are available. If there is a number in brackets beside the main number, this will indicate the number of records on that specific property. If there is no number in brackets, there is only one record for that property.

The symbol and colour used indicates 'elevation': the red inverted triangle will dictate 'ERIS Sites with Lower Elevation', the yellow triangle will dictate 'ERIS Sites with Higher Elevation' and the orange square will dictate 'ERIS Sites with Same Elevation.'

Unplottables: These are records that could not be mapped due to various reasons, including limited geographic information. These records may or may not be in your study area, and are included as reference.

APPENDIX F
MECP FOI Search Request

This form is for requesting documents which are in the Ministry's files on environmental concerns related to properties. Please refer to the guide on the completion and use of this form. Our fax no. is (416) 314-4285.

| Requester Data | | | For Ministry Use Only | |
|---|--|---|---|---|
| Name, Title, Company Name and Mailing Address of Requester Julie Crooks Pinchin Ltd. 1 Hines Road, Suite 200 Kanata, Ontario K2K 3C7 For questions or concerns please contact Julie Crooks at: jcrooks@pinchin.com | | | FOI Request No. | FOI Co-ordinator Review date |
| | | | Date Request Received | Fee Paid ~ ACCT ~ CHQ <input checked="" type="checkbox"/> VISA ~ CASH |
| | | | Response Due Date | |
| Telephone/Fax Nos. Tel: (613) 592-3387 ext 1833 Fax (613) 592-5897 | Your Project/Reference No. 295605 | Signature of Requester  | <input type="checkbox"/> CNR <input type="checkbox"/> ER <input type="checkbox"/> NOR <input type="checkbox"/> SWR <input type="checkbox"/> <input type="checkbox"/> WCR <input type="checkbox"/> SAC <input type="checkbox"/> IEB <input type="checkbox"/> EAA <input type="checkbox"/> | |
| Request Parameters | | | | |
| Municipal Address / Lot, Concession, Geographic Township (Municipal address essential for cities, towns or regions) | | | | |
| 60 Denzil Doyle Court Ottawa ON | | | | |
| Present Property Owner(s) and Date(s) of Ownership | | | | |
| Huntington Construction | | | | |
| Previous Property Owner(s) and Date(s) of Ownership | | | | |
| Present/Previous Tenant(s),(if applicable) | | | | |
| Search Parameters | | | Specify Year(s) Requested | |
| Files older than 2 years may require \$60.00 retrieval cost. There is no guarantee that records responsive to your request will be located. | | | | |
| Environmental concerns (General correspondence, occurrence reports, abatement) | | | ALL | |
| Orders | | | ALL | |
| Spills | | | ALL | |
| Investigations/prosecutions ▶ Owner/tenant information must be provided | | | ALL | |
| Waste Generator number/classes | | | ALL | |
| Certificates of Approval ▶ Proponent information must be provided | | | | |
| 1985 and prior records are searched manually. Search fees in excess of \$300.00 could be incurred, depending on the types and years to be searched. Specify Certificates of Approval number (s) (if known). If supporting documents are also required, mark SD box and specify type e.g. maps, plans, hydrogeological reports, etc. | | | | |
| | | | SD | Specify Year(s) Requested |
| air – emissions | | | | |
| water - mains, treatment, ground level, standpipes & elevated storage, pumping stations (local & booster) | | | | |
| sewage - sanitary, storm, treatment, stormwater, leachate & leachate treatment & sewage pump stations | | | | |
| waste water - industrial discharge | | | | |
| waste sites - disposal, landfill sites, transfer stations, processing sites, incinerator sites | | | | |
| waste systems | - haulers: sewage, non-hazardous & hazardous waste | | | |
| | - mobile waste processing units | | | |
| | - PCB destruction | | | |
| pesticides - licenses | | | | |



Technical Standards and Safety Authority
 345 Carlingview Drive
 Toronto, Ontario M9W 6N9
 Customer Service: 1.877.682.8772
 Fax: 416.231.4903
 Email: publicinformation@tssa.org
www.tssa.org

Application for Release of Public Information Issued under the Access and Privacy Code

Clear Form

Print Form

A. REQUESTOR INFORMATION:

Your File/Project/Reference No: _____ Date: _____

| | | | | | |
|---|------------------------|-------------------------------------|--|----------------------------|-------------|
| Requestor Name : Julie Crooks | | Organization Pinchin Ltd. | | For Office Use Only | |
| Suite/Unit No: 200 | Street No: 1 | Street Name: Hines Road | | | Date |
| City: Kanata | Province: ON | Postal Code: K2K 2X3 | | | Account No. |
| Primary Phone: 613-592-3387 Ext. 1833 | | Secondary Phone: | | | SR No. |
| Email: jcrooks@pinchin.com | | Fax: 613-592-5897 | | | P.I No: |

B. PROGRAM (check ALL that apply)

Boilers & Pressure Vessels
 Elevating & Amusement Devices
 Fuels
 Upholstered and Stuffed Articles

C. DETAILS OF REQUEST (please list in detail the information you require)

Archival Search request for Tanks.

D. PLEASE ANSWER ALL THAT APPLY:

Address of Subject Location (one address per form)

Device/equipment Type: _____ Owner: _____

Installation Number: _____

CRN: _____ OIN: _____ Serial #: _____

Victim Name (if applicable): _____

Certificate Holder Name (if applicable): _____ Certificate Holder Date of Birth: _____
 (DD-MM-YYYY)

Date /period requested:

From (date): _____ to (date) _____
 Most recent record

APPENDIX G
City of Ottawa HLUI Response

March 16, 2016

Jennifer Terpstra
Pinchin Ltd.
555 Legget Dr., Suite 1001,
Kanata, ON
K2K 2X3

Sent via email [jterpstra@pinchin.com]

Dear Ms. Terpstra,

**Re: Information Request
60 Denzil Doyle Court, Ottawa, Ontario (“Subject Property”)**

Internal Department Circulation

The Planning and Growth Management Department has the following information in response to your request for information regarding the Subject Property:

- No information was returned on the Subject Property from Departmental circulation.

Search of Historical Land Use Inventory

This acknowledges receipt of the signed Disclaimer regarding your request for information from the City’s Historical Land Use Inventory (HLUI 2005) database for the Subject Property.

A search of the HLUI database revealed the following information:

- There are no activities associated with the Subject Property.

The HLUI database was also searched for activity associated with properties located within 50m of the Subject Property. The search revealed the following:

*Shaping our future together
Ensemble, formons notre avenir*

City of Ottawa
Infrastructure Services and Community
Sustainability Department
Planning and Growth Management Branch

110 Laurier Avenue West, 4th Floor
Ottawa, ON K1P 1J1
Tel: (613) 580-2424 ext. 14743
Fax: (613) 560-6006
www.ottawa.ca

Ville d'Ottawa
Services d'infrastructure et Viabilité des
collectivités
Direction de l'approbation des demandes
d'aménagement et d'infrastructure

110, avenue Laurier Ouest, 4e étage
Ottawa (Ontario) K1P 1J1
Tél.: (613) 580-2424 ext. 14743
Télééc: (613) 560-6006
www.ottawa.ca

- There are 20 activities associated with the properties located within 50m of the Subject Property: Activity Numbers 6855, 649, 8635, 10746, 13080, 13269, 6469, 8827, 6269, 8178, 8016, 1176, 2, 13192, 5716, 9544, 15008, 3348, 4369, and 8002

A site map has been included to show the location of the Subject Property as well as the location of all the activities noted above.

Additional information may be obtained by contacting:

Ontario's Environmental Registry

The Environmental Registry found at <http://www.ebr.gov.on.ca/ERS-WEB-External/> contains "public notices" about environmental matters being proposed by all government ministries covered by the Environmental Bill of Rights. The public notices may contain information about proposed new laws, regulations, policies and programs or about proposals to change or eliminate existing ones. By using key words i.e. name of proponent/owner and the address one can ascertain if there is any information on the proponent and address under the following categories: Ministry, keywords, notice types, Notice Status, Acts, Instruments and published date (all years).

The Ontario Land Registry Office

Registration of real property is recorded in the Ontario Land Registry Office through the Land Titles Act or the Registry Act. Documents relating to title and other agreements that may affect your property are available to the public for a fee. It is recommended that a property search at the Land Registry Office be included in any investigation as to the historic use of your property. The City of Ottawa cannot comment on any documents to which it is not a party.

Court House
161 Elgin Street 4th Floor
Ottawa ON K2P 2K1
Tel: (613) 239-1230
Fax: (613) 239-1422

Please note, as per the HLUI Disclaimer, that the information contained in the HLUI database has been compiled from publicly available records and other sources of information. The HLUI may contain erroneous information given that the records used as sources of information may be flawed. For instance, changes in municipal addresses over time may introduce error. Accordingly, all information from the HLUI database is provided on an "as is" basis with no representation or warranty by the City with respect to the information's accuracy or exhaustiveness in responding to the request.

Furthermore, the HLUI database and the results of this search in no way confirm the presence or absence of contamination or pollution of any kind. This information is provided on the assumption that it will not be relied upon by any person for any purpose whatsoever. The City of Ottawa denies all liability to any persons attempting to rely on any information provided from the HLUI database.

Please note that in responding to your request, the City of Ottawa does not guarantee or comment on the environmental condition of the Subject Property. You may wish to contact the Ontario Ministry of Environment for additional information.

If you have any further questions or comments, please contact Tracy Tang at 613-580-2424 ext. 14743 or HLUI@ottawa.ca

Sincerely,

A handwritten signature in black ink, appearing to read 'David Wise', with a long horizontal stroke extending to the right.

David Wise, MUP, MCIP, RPP
Program Manager
Development Review (Suburban Services) - West
Planning and Growth Management Department

DW /TT

Attach: 25

cc: File no. C10-01-16-0064



ID# = Activity Identification Number

 = Subject Site

60 Denzil Doyle Court
 Ottawa, ON
 File # C10-01-16-0064
 Tracy Tang



Scale 1: n/a

Overview



Study Year
2005

PIN
047440136

Multi-NAIC
Y

Multiple Activities
N

Activity ID: 6855 Multiple PINS: N

PIN Certainty: 1 Previous Activity ID(s) :

Related PINS: 047440136

Name: HOLMES HEATING INC.

Address: 80 TERENCE MATTHEWS CRESCENT,

Facility Type: Plumbing, Heating and Air Conditioning, Mechanical Work

Comments 1: #1

Comments 2:

Generator Number:

Storage Tanks:

HL References 1:

HL References 2:

HL References 3: 2005 Select Phone

| NAICS | SIC |
|--------|-----|
| 238210 | 0 |
| 238220 | 0 |
| 238910 | 0 |

Company Name

Year of Operation

HOLMES HEATING INC.

c. 2001

HOLMES HEATING INC.

c. 2005



Study Year
2005

PIN
047440138

Multi-NAIC
Y

Multiple Activities
Y

Activity ID: 649 **Multiple PINS:** N

PIN Certainty: 1 **Previous Activity ID(s) :**

Related PINS: 047440138

Name: AIM ELECTRONICS INC.

Address: 85 DENZIL DOYLE COURT,

Facility Type: Electrical and Electronic Machinery, Equipment and Supplies, Wholesale

Comments 1: #100

Comments 2:

Generator Number:

Storage Tanks:

HL References 1:

HL References 2:

HL References 3: 2005 Select Phone

| NAICS | SIC |
|--------|-----|
| 334410 | 0 |
| 416110 | 0 |

Company Name

AIM ELECTRONICS INC.

AIM ELECTRONICS INC.

Year of Operation

c. 2001

c. 2005



Study Year

1998

2005

PIN

047440139

047440316

Multi-NAIC

Y

Y

Multiple Activities

N

Y

Activity ID: 10746 **Multiple PINS:** N

PIN Certainty: 1 **Previous Activity ID(s) :**

Related PINS: 047440316

Name: PENNZOIL TEN MINUTE OIL CHANGE CENTRE

Address: 500 EAGLESON ROAD,

Facility Type: Gasoline Service Stations

Comments 1:

Comments 2:

Generator Number:

Storage Tanks:

HL References 1:

HL References 2:

HL References 3: 2005 Select Phone

NAICS SIC

488410 0

811199 0

Company Name

Year of Operation

PENNZOIL TEN MINUTE OIL CHANGE CENTRE

c. 2005

PENNZOIL TEN MINUTE OIL CHANGE CENTRE

c. 2001



Study Year

1998
2005

PIN

047440139
047440316

Multi-NAIC

Y
Y

Multiple Activities

N
Y

Activity ID: 13080 **Multiple PINS:** N

PIN Certainty: 1 **Previous Activity ID(s) :**

Related PINS: 047440316

Name: SPEEDY GLASS

Address: 500 EAGLESON ROAD,

Facility Type: Lumber and Building Materials, Wholesale

Comments 1: #14

Comments 2:

Generator Number:

Storage Tanks:

HL References 1:

HL References 2:

HL References 3: 2005 Select Phone

NAICS SIC

444120 0

Company Name

SPEEDY GLASS

Year of Operation

c. 2005



Study Year

1998
2005

PIN

047440139
047440316

Multi-NAIC

Y
Y

Multiple Activities

N
Y

Activity ID: 13269 **Multiple PINS:** N

PIN Certainty: 1 **Previous Activity ID(s) :**

Related PINS: 047440316

Name: SUNOCO

Address: 500 EAGLESON ROAD,

Facility Type: Gasoline Service Stations

Comments 1:

Comments 2:

Generator Number:

Storage Tanks:

HL References 1:

HL References 2:

HL References 3: 2005 Select Phone

NAICS SIC

447110 0

447190 0

Company Name

SUNOCO

Year of Operation

c. 2005



| Study Year | PIN | Multi-NAIC | Multiple Activities |
|------------|-----------|------------|---------------------|
| 1998 | 047440139 | Y | N |
| 2005 | 047440316 | Y | Y |

Activity ID: 6469 Multiple PINS: N

PIN Certainty: 1 Previous Activity ID(s) :

Related PINS: 047440316

Name: JAY-PEE DRY CLEANERS INC.

Address: 500 EAGLESON ROAD, KANATA

Facility Type: Laundries and Cleaners

Comments 1:

Comments 2:

Generator Number: ON2593500

Storage Tanks:

HL References 1:

HL References 2:

HL References 3: 2000 PID

NAICS SIC

812320 0

Company Name

Year of Operation

JAY-PEE DRY CLEANERS INC.

c. 2000

SEARS CANADA INC.

c. 2001

JAY-PEE DRY CLEANERS INC.

c. 2001



| Study Year | PIN | Multi-NAIC | Multiple Activities |
|------------|-----------|------------|---------------------|
| 1998 | 047440139 | Y | N |
| 2005 | 047440316 | Y | Y |

Activity ID: 8827 Multiple PINS: N
 PIN Certainty: 1 Previous Activity ID(s) : 6585
 Related PINS: 047440316
 Name: MINUTE MUFFLER & BRAKE
 Address: 500 EAGLESON ROAD,
 Facility Type: Motor Vehicle Repair Shops
 Comments 1: #12
 Comments 2:
 Generator Number:
 Storage Tanks:
 HL References 1: 1998 KBD
 HL References 2:
 HL References 3: 2005 Select Phone

| NAICS | SIC |
|--------|-----|
| 811121 | 635 |
| 811119 | 635 |
| 811112 | 0 |
| 811112 | 635 |

| Company Name | Year of Operation |
|-------------------------------|-------------------|
| MINUTE MUFFLER & BRAKE | c. 2001 |
| MINUTE MUFFLER & BRAKE | c. 2005 |
| Penzoil Ten Minute Oil Change | c. 1998 |
| Minute Muffler and Brake | c. 1998 |



Study Year
1998

PIN
047440152

Multi-NAIC
Y

Multiple Activities
Y

Activity ID: 6269 Multiple PINS: N
 PIN Certainty: 1 Previous Activity ID(s) : 4597
 Related PINS: 047440153
 Name: HABIB CUSTOM WOODWORK LIMITED
 Address: 600 EAGLESON ROAD,
 Facility Type: Interior and Finishing Work
 Comments 1:
 Comments 2:
 Generator Number:
 Storage Tanks:
 HL References 1: SC98
 HL References 2:
 HL References 3: 2005 Select Phone

| NAICS | SIC |
|--------|-----|
| 238350 | 0 |
| 321992 | 254 |
| 238130 | 0 |
| 321911 | 254 |
| 321215 | 254 |
| 337110 | 254 |
| 238320 | 427 |
| 238350 | 427 |
| 238340 | 427 |
| 321215 | 0 |

| Company Name | Year of Operation |
|-------------------------------|-------------------|
| HABIB CUSTOM WOODWORK LIMITED | c. 2005 |
| HABIB CUSTOM WOODWORK LIMITED | c. 2001 |
| Habib Custom Woodwork Ltd. | c. 1998 |



Study Year
1998

PIN
047440152

Multi-NAIC
Y

Multiple Activities
Y

Activity ID: 8178 Multiple PINS: N

PIN Certainty: 1 Previous Activity ID(s) :

Related PINS: 047440152

Name: KELLY FUNERAL HOMES LIMITED

Address: 580 EAGLESON ROAD, KANATA

Facility Type: Funeral Services

Comments 1:

Comments 2:

Generator Number: ONF030100

Storage Tanks:

HL References 1:

HL References 2:

HL References 3: 2000 PID

NAICS SIC

812210 0

Company Name

Year of Operation

KELLY FUNERAL HOMES LIMITED

c. 2005

KELLY FUNERAL HOMES LIMITED

c. 2000



Study Year
1998

PIN
047440153

Multi-NAIC
Y

Multiple Activities
Y

Activity ID: 8016 Multiple PINS: N

PIN Certainty: 1 Previous Activity ID(s) :

Related PINS: 047440153

Name: LAMBDEN WINDOW & DOOR SALES LT

Address: 600 EAGLESON ROAD,

Facility Type: Lumber and Building Materials, Wholesale

Comments 1:

Comments 2:

Generator Number:

Storage Tanks:

HL References 1:

HL References 2:

HL References 3: 2005 Select Phone

NAICS SIC

444110 0

Company Name

LAMBDEN WINDOW & DOOR SALES LT

Year of Operation

c. 2005



Study Year
1998

PIN
047440154

Multi-NAIC
Y

Multiple Activities
Y

Activity ID: 1176 Multiple PINS: N
 PIN Certainty: 1 Previous Activity ID(s) : 4598
 Related PINS: 047440156
 Name: B & L AUTOMOTIVE
 Address: 660 EAGLESON ROAD,
 Facility Type: Motor Vehicles, Wholesale
 Comments 1:
 Comments 2:
 Generator Number:
 Storage Tanks:
 HL References 1: SC98, 1998 KBD
 HL References 2:
 HL References 3: 2005 Select Phone

| NAICS | SIC |
|--------|-----|
| 811119 | 635 |
| 811121 | 635 |
| 811199 | 633 |
| 811112 | 635 |
| 447190 | 633 |
| 447110 | 633 |
| 811111 | 0 |

| Company Name | Year of Operation |
|------------------|-------------------|
| Hawkins Gas | c. 1998 |
| B & L Automotive | c. 1998 |
| B & L AUTOMOTIVE | c. 2005 |
| B & L AUTOMOTIVE | c. 2001 |



Study Year
1998

PIN
047440154

Multi-NAIC
Y

Multiple Activities
Y

Activity ID: 6269 Multiple PINS: N
 PIN Certainty: 1 Previous Activity ID(s) : 4597
 Related PINS: 047440153
 Name: HABIB CUSTOM WOODWORK LIMITED
 Address: 600 EAGLESON ROAD,
 Facility Type: Interior and Finishing Work
 Comments 1:
 Comments 2:
 Generator Number:
 Storage Tanks:
 HL References 1: SC98
 HL References 2:
 HL References 3: 2005 Select Phone

| NAICS | SIC |
|--------|-----|
| 238350 | 0 |
| 321992 | 254 |
| 238130 | 0 |
| 321911 | 254 |
| 321215 | 254 |
| 337110 | 254 |
| 238320 | 427 |
| 238350 | 427 |
| 238340 | 427 |
| 321215 | 0 |

| Company Name | Year of Operation |
|-------------------------------|-------------------|
| HABIB CUSTOM WOODWORK LIMITED | c. 2005 |
| HABIB CUSTOM WOODWORK LIMITED | c. 2001 |
| Habib Custom Woodwork Ltd. | c. 1998 |



CITY OF OTTAWA

HLUI ID: __679GR4

AREA (Square Metres): 7776.119

Report: RPTC_OT_DEV0122

Run On: 02 Mar 2016 at: 15:06:24

Study Year
1998

PIN
047440155

Multi-NAIC
Y

Multiple Activities
N

Activity ID: 1176 Multiple PINS: N
 PIN Certainty: 1 Previous Activity ID(s) : 4598
 Related PINS: 047440156
 Name: B & L AUTOMOTIVE
 Address: 660 EAGLESON ROAD,
 Facility Type: Motor Vehicles, Wholesale
 Comments 1:
 Comments 2:
 Generator Number:
 Storage Tanks:
 HL References 1: SC98, 1998 KBD
 HL References 2:
 HL References 3: 2005 Select Phone

| NAICS | SIC |
|--------|-----|
| 811119 | 635 |
| 811121 | 635 |
| 811199 | 633 |
| 811112 | 635 |
| 447190 | 633 |
| 447110 | 633 |
| 811111 | 0 |

| Company Name | Year of Operation |
|------------------|-------------------|
| Hawkins Gas | c. 1998 |
| B & L Automotive | c. 1998 |
| B & L AUTOMOTIVE | c. 2005 |
| B & L AUTOMOTIVE | c. 2001 |



Study Year
1998

PIN
047440156

Multi-NAIC
Y

Multiple Activities
Y

Activity ID: 2 Multiple PINS: N

PIN Certainty: 1 Previous Activity ID(s) :

Related PINS: 047440156

Name: 1029822 ONTARIO INC.
Address: 660 EAGLESON ROAD, KANATA

Facility Type: Gasoline Service Stations

Comments 1:

Comments 2:

Generator Number:

Storage Tanks:

HL References 1:

HL References 2:

HL References 3: 2005 Property Assessment

| NAICS | SIC |
|--------|-----|
| 447110 | 0 |
| 447190 | 0 |

Company Name

1029822 ONTARIO INC.

Year of Operation

c. 2005



Study Year
2005

PIN
044780011

Multi-NAIC
Y

Multiple Activities
Y

Activity ID: 13192 Multiple PINS: N

PIN Certainty: 1 Previous Activity ID(s) :

Related PINS: 044780011

Name: STAR FASHION CLEANERS

Address: 700 EAGLESON ROAD, KANATA

Facility Type: Laundries and Cleaners

Comments 1:

Comments 2:

Generator Number:

Storage Tanks:

HL References 1:

HL References 2:

HL References 3: 2001 Employment Survey

| NAICS | SIC |
|--------|-----|
| 812320 | 0 |

Company Name

STAR FASHION CLEANERS

THE DRY CLEANER

Year of Operation

c. 2001

c. 2001



Study Year
2005

PIN
044780011

Multi-NAIC
Y

Multiple Activities
Y

Activity ID: 5716 Multiple PINS: N

PIN Certainty: 1 Previous Activity ID(s) :

Related PINS: 044780011

Name: GAMMA-DYNACARE MEDICAL LABS

Address: 700 EAGLESON ROAD,

Facility Type: Medical and Other Health Laboratories

Comments 1:

Comments 2:

Generator Number:

Storage Tanks:

HL References 1:

HL References 2:

HL References 3: 2005 Select Phone

NAICS SIC

621510 0

Company Name

Year of Operation

GAMMA-DYNACARE MEDICAL LABS

c. 2005

GAMMA-DYNACARE MEDICAL LABS

c. 2001



Study Year
2005

PIN
044780011

Multi-NAIC
Y

Multiple Activities
Y

Activity ID: 9544 Multiple PINS: N

PIN Certainty: 1 Previous Activity ID(s) :

Related PINS: 044780011

Name: NATIONAL GROCERS COMPANY

Address: 700 EAGLESON ROAD, KANATA

Facility Type: Camera and Photographic Supply Stores

Comments 1: LOBLAWAS SUPERMARKETS

Comments 2:

Generator Number: ON0129107

Storage Tanks:

HL References 1:

HL References 2:

HL References 3: 2000 PID

| NAICS | SIC |
|--------|-----|
| 443130 | 0 |
| 812922 | 0 |

Company Name

NATIONAL GROCERS COMPANY

Year of Operation

c. 2000



CITY OF OTTAWA

HLUI ID: __679GMZ

AREA (Square Metres): 5894.793

Report: RPTC_OT_DEV0122

Run On: 02 Mar 2016 at: 15:08:39

Study Year
1998

PIN
047440179

Multi-NAIC
N

Multiple Activities
N

Activity ID: 15008 **Multiple PINS:** N
PIN Certainty: 1 **Previous Activity ID(s) :** 6574
Related PINS: 047440179
Name: JSI Telecom Inc.
Address: 99 MICHAEL COWPLAND DR, KANATA
Facility Type: Manufacturing of Telecommunications Equipment
Comments 1:
Comments 2:
Generator Number:
Storage Tanks:
HL References 1:
HL References 2:
HL References 3:

| NAICS | SIC |
|-------|-----|
| 0 | 335 |

| Company Name | Year of Operation |
|------------------|-------------------|
| JSI Telecom Inc. | c. 1998 |



CITY OF OTTAWA
 HLUI ID: __679FE2
 AREA (Square Metres): 4088.201

Report: RPTC_OT_DEV0122
 Run On: 02 Mar 2016 at: 15:09:23

Study Year
1998

PIN
047440178

Multi-NAIC
Y

Multiple Activities
Y

Activity ID: 3348 **Multiple PINS:** N

PIN Certainty: 1 **Previous Activity ID(s) :**

Related PINS: 047440178

Name: COMMELEON INC.

Address: 1 TERENCE MATTHEWS CRESCENT,

Facility Type: Commercial Printing Industries

Comments 1:

Comments 2:

Generator Number:

Storage Tanks:

HL References 1:

HL References 2:

HL References 3: 2005 Select Phone

| NAICS | SIC |
|--------|-----|
| 323114 | 0 |

Company Name

COMMELEON INC.

Year of Operation

c. 2005



Study Year
1998

PIN
047440178

Multi-NAIC
Y

Multiple Activities
Y

Activity ID: 8002 Multiple PINS: N

PIN Certainty: 1 Previous Activity ID(s) :

Related PINS: 047440178

Name: LA GROUP

Address: 1 TERENCE MATTHEWS CRESCENT,

Facility Type: Residential Building and Development

Comments 1: #210

Comments 2:

Generator Number:

Storage Tanks:

HL References 1:

HL References 2:

HL References 3: 2005 Select Phone

NAICS SIC

236110 0

Company Name

LA GROUP

Year of Operation

c. 2005

APPENDIX H
Maps

75°53'W

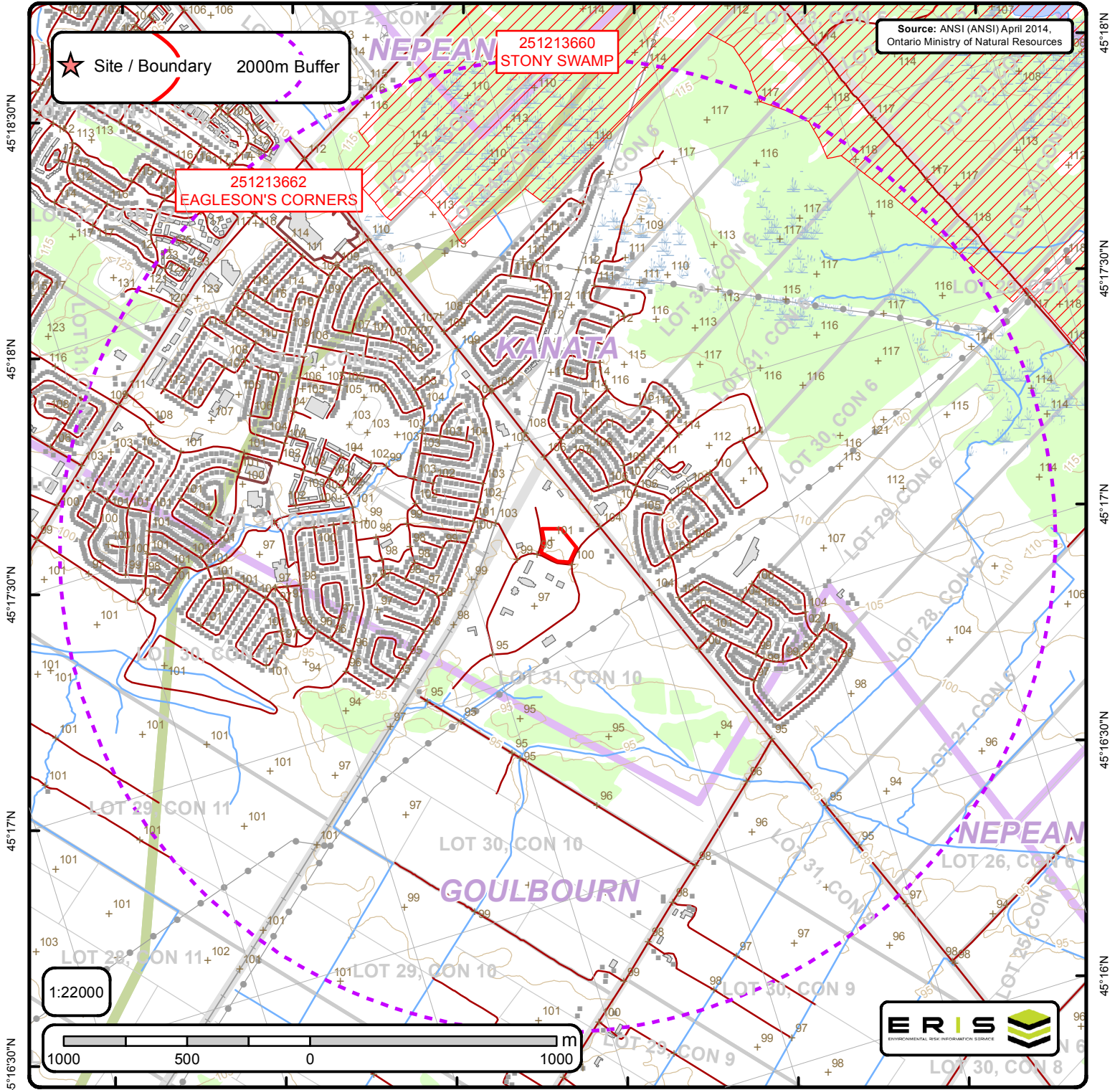
75°52'30"W

75°52'W

75°51'30"W

75°51'W

75°50'30"W



Source: ANSI (ANSI) April 2014,
Ontario Ministry of Natural Resources

★ Site / Boundary 2000m Buffer

251213662
EAGLESON'S CORNERS

251213660
STONY SWAMP

1:22000



Area of Natural & Scientific Interest (ANSI) Order No. 20160226004

| | | | | | | | |
|-------|--------------------|---|--------------------------|---|----------------|---|------------------------|
| + | Spot Height | — | Transportation Structure | — | Contour Line | ■ | Wooded Area |
| ■ | Building Point | — | Utility Line | ■ | Pit or Quarry | ■ | Conservation Authority |
| ⊙ | Towers | — | Water Structure | ■ | Waterbody | ■ | Conservation Area |
| ● | Utility Site Point | — | Drainage Line Feature | ■ | Wetlands | ■ | Municipal Park |
| — | Misc. Line | — | River or Stream | ■ | Concession | ■ | Provincial Park |
| — | Railroads | ■ | Airports | ■ | Lots | ■ | National Park |
| — | Roads | ■ | Tanks | ■ | Municipality | ■ | Nature Reserve |
| - - - | Trail | ■ | Building to Scale | ■ | Land Ownership | ■ | ANSI Area |



ANSI Report

ANSI Units Found within 2000 m of
60 Denzil Doyle Crt, Ottawa, ON, K2M2G8

Page 1
Order ID:
20160226004

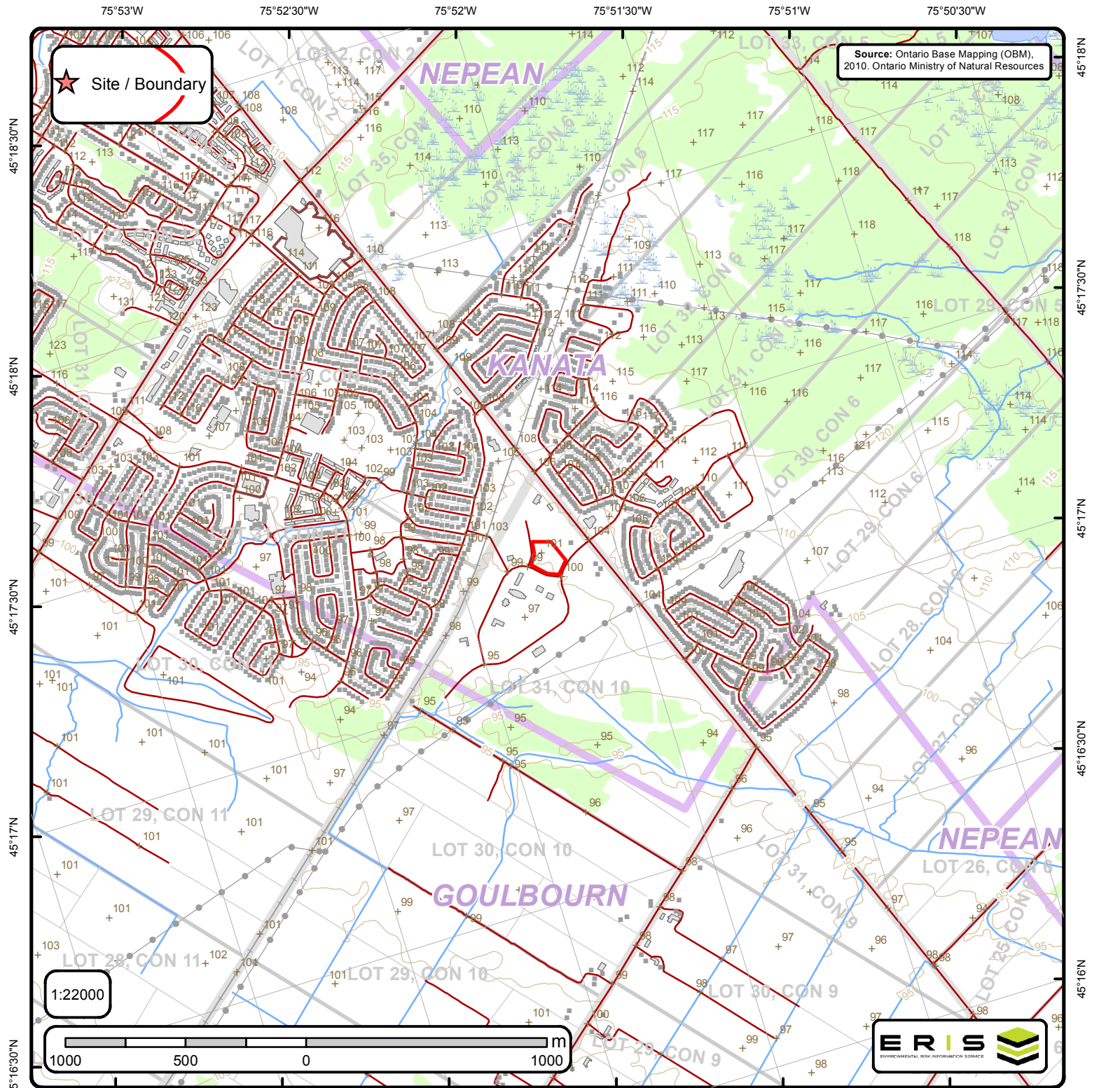


ANSI Name: EAGLESON'S CORNERS |

ID: 251213662 | **Type:** ANSI, Earth Science | **Significance:** Provincial | **Management Plan:** No | **Area (sqm):** 3685.762 | **Comments:**

ANSI Name: STONY SWAMP |

ID: 251213660 | **Type:** Candidate ANSI, Life Science | **Significance:** Provincial | **Management Plan:** No | **Area (sqm):** 13789738.393 |
Comments:



Ontario Base Mapping (OBM) Data

Order No. 20160226004

| | | | |
|-----------------------|----------------------------|------------------|--------------------------|
| + Spot Height (metre) | — Transportation Structure | — Contour Line | ■ Wooded Area |
| ■ Building Point | ● Utility Line | ▭ Pit or Quarry | ▭ Conservation Authority |
| ⚡ Towers | — Water Structure | ■ Waterbody | ▭ Conservation Area |
| ● Utility Site Point | — Drainage Line Feature | ■ Wetlands | ▭ Municipal Park |
| — Misc. Line | — River or Stream | ▭ Concession | ▭ Provincial Park |
| — Railroads | ▭ Airports | ▭ Lots | ▭ National Park |
| — Roads | ■ Tanks | ▭ Municipality | ▭ Nature Reserve |
| - - - Trail | ■ Building to Scale | ▭ Land Ownership | |