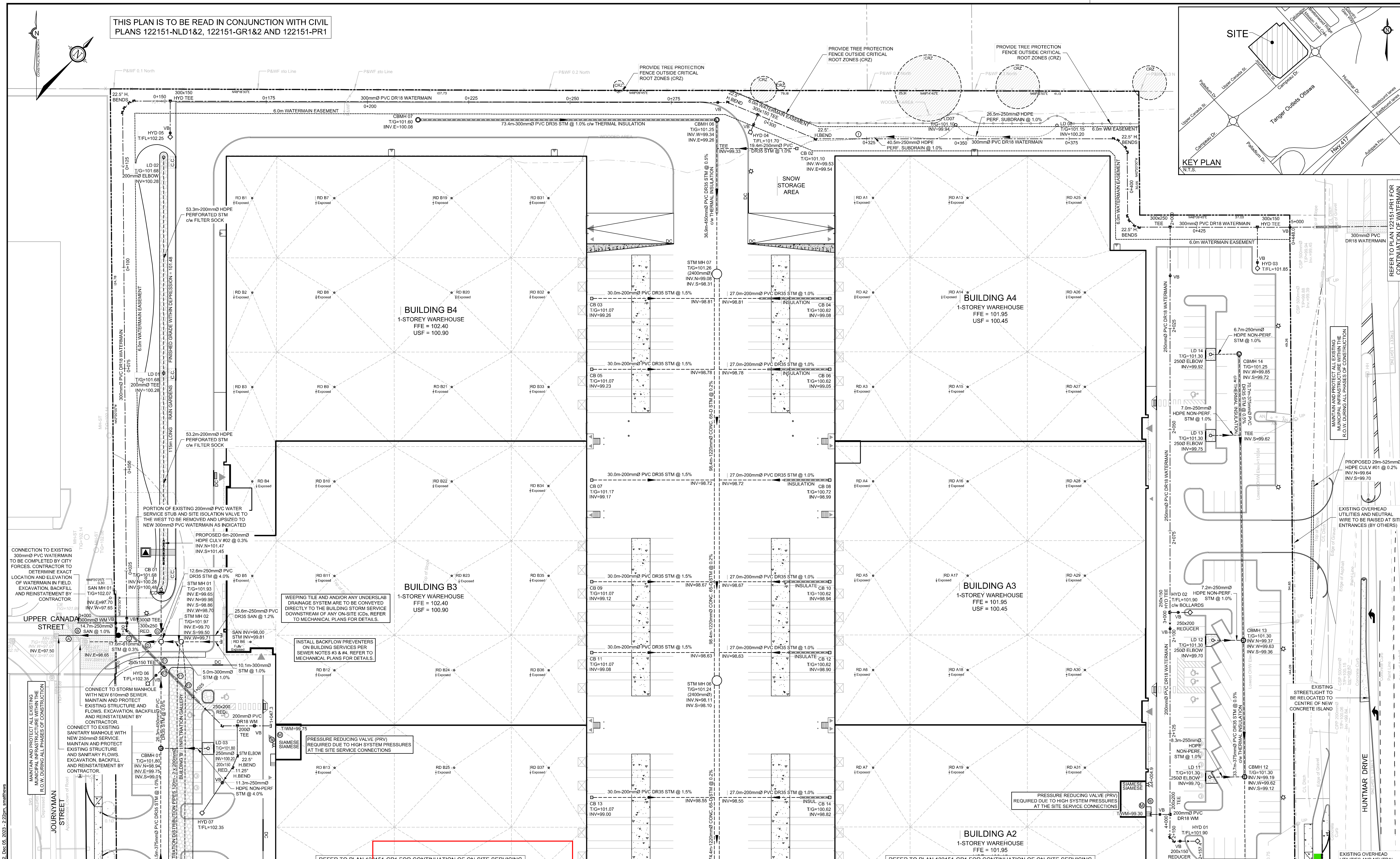
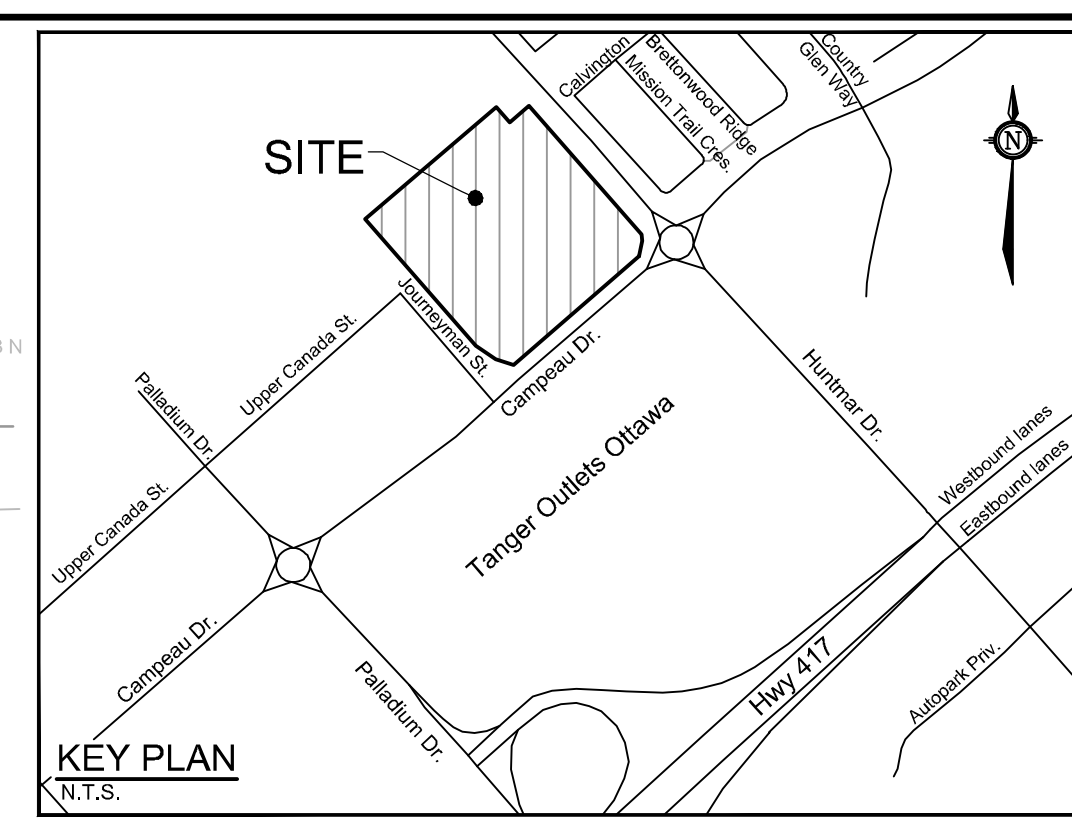


THIS PLAN IS TO BE READ IN CONJUNCTION WITH CIVIL PLANS 122151-NLD1&2, 122151-GR1&2 AND 122151-PR1

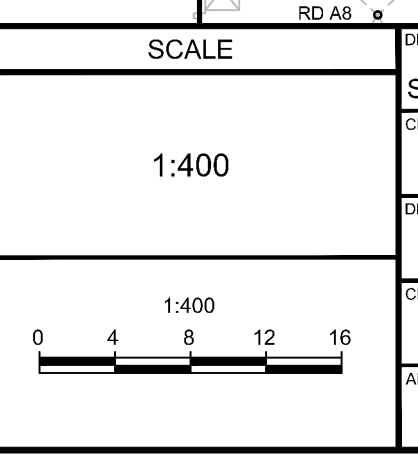


NOTE:
THE POSITION OF ALL POLE LINES, CONDUITS, WATERMANS, SEWERS AND OTHER UNDERGROUND AND OVERGROUND UTILITIES AND STRUCTURES IS NOT NECESSARILY SHOWN ON THE CONTRACT DRAWINGS, AND WHERE SHOWN, THE ACCURACY OF THE POSITION OF SUCH UTILITIES AND STRUCTURES IS NOT GUARANTEED. BEFORE STARTING WORK, DETERMINE THE EXACT LOCATION OF ALL SUCH UTILITIES AND STRUCTURES AND ASSUME ALL LIABILITY FOR DAMAGE TO THEM.

APPROVED
By Allison Hamlin at 3:06 pm, Dec 06, 2023

Allison Hamlin
ALLISON HAMLIN
MANAGER (A), DEVELOPMENT REVIEW WEST
PLANNING, REAL ESTATE & ECONOMIC DEVELOPMENT
DEPARTMENT, CITY OF OTTAWA

No.	REVISION	DATE	BY
8	REVISED 300mmØ WATERMAIN PER CITY COMMENTS	DEC 5/23	DDB
7	ISSUED FOR CONSTRUCTION	OCT 27/23	DDB
6	RE-ISSUED FOR SITE PLAN APPROVAL	SEPT 15/23	DDB
5	ISSUED FOR SITE PLAN APPROVAL	AUG 4/23	DDB
4	ISSUED FOR BUILDING PERMIT	JUL 14/23	DDB
3	REVISED PER CITY COMMENTS	MAY 31/23	DDB
2	REVISED PER CITY COMMENTS	MAR 30/23	DDB
1	ISSUED FOR CITY OF OTTAWA REVIEW	DEC 16/22	DDB



DESIGN	SM / BM / DDB
CHECKED	DDB
DRAWN	DDB
CHECKED	SM
APPROVED	BM / DDB
	DDB



LOCATION
CITY OF OTTAWA
405 HUNTMAR DRIVE - WAREHOUSE DEVELOPMENT

DRAWING NAME
GENERAL PLAN OF SERVICES

PROJECT No. 122151
REV # 8
DRAWING No. 122151-GP2

D07-12-22-0186
#18906