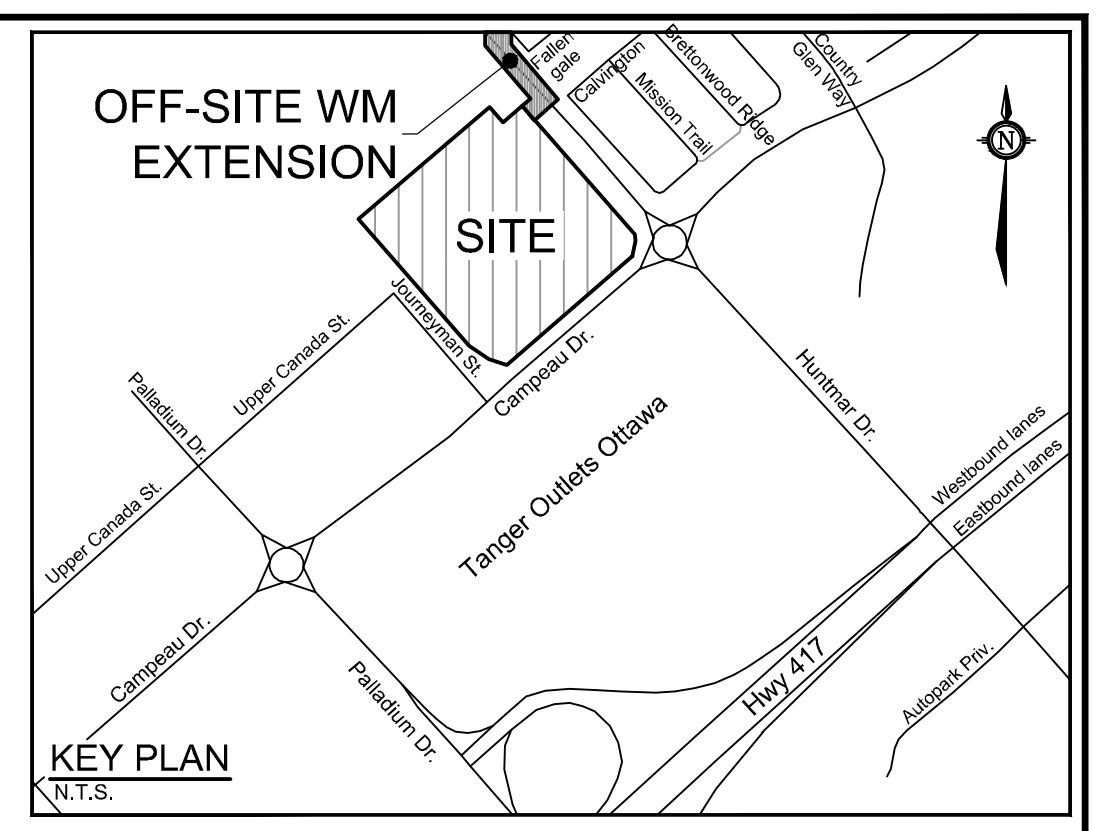
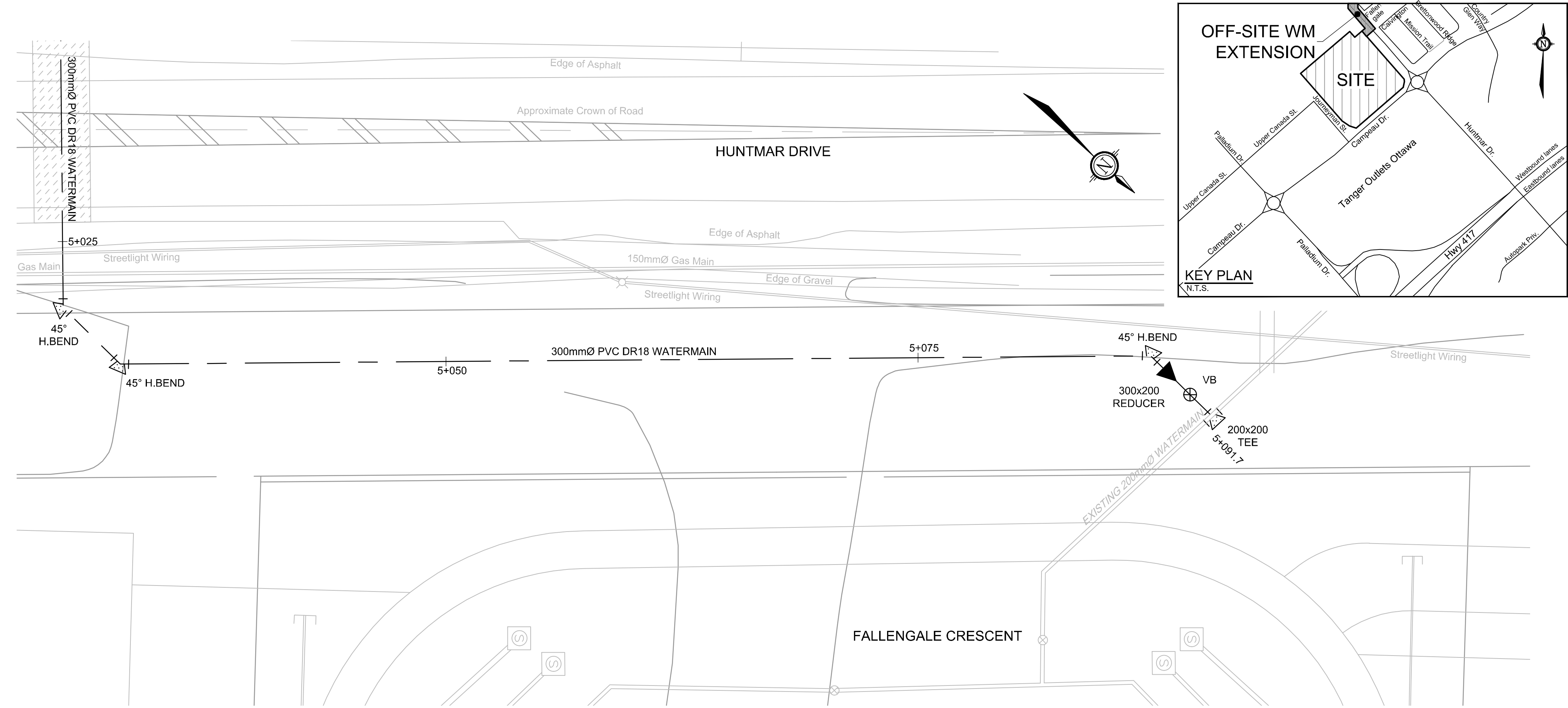
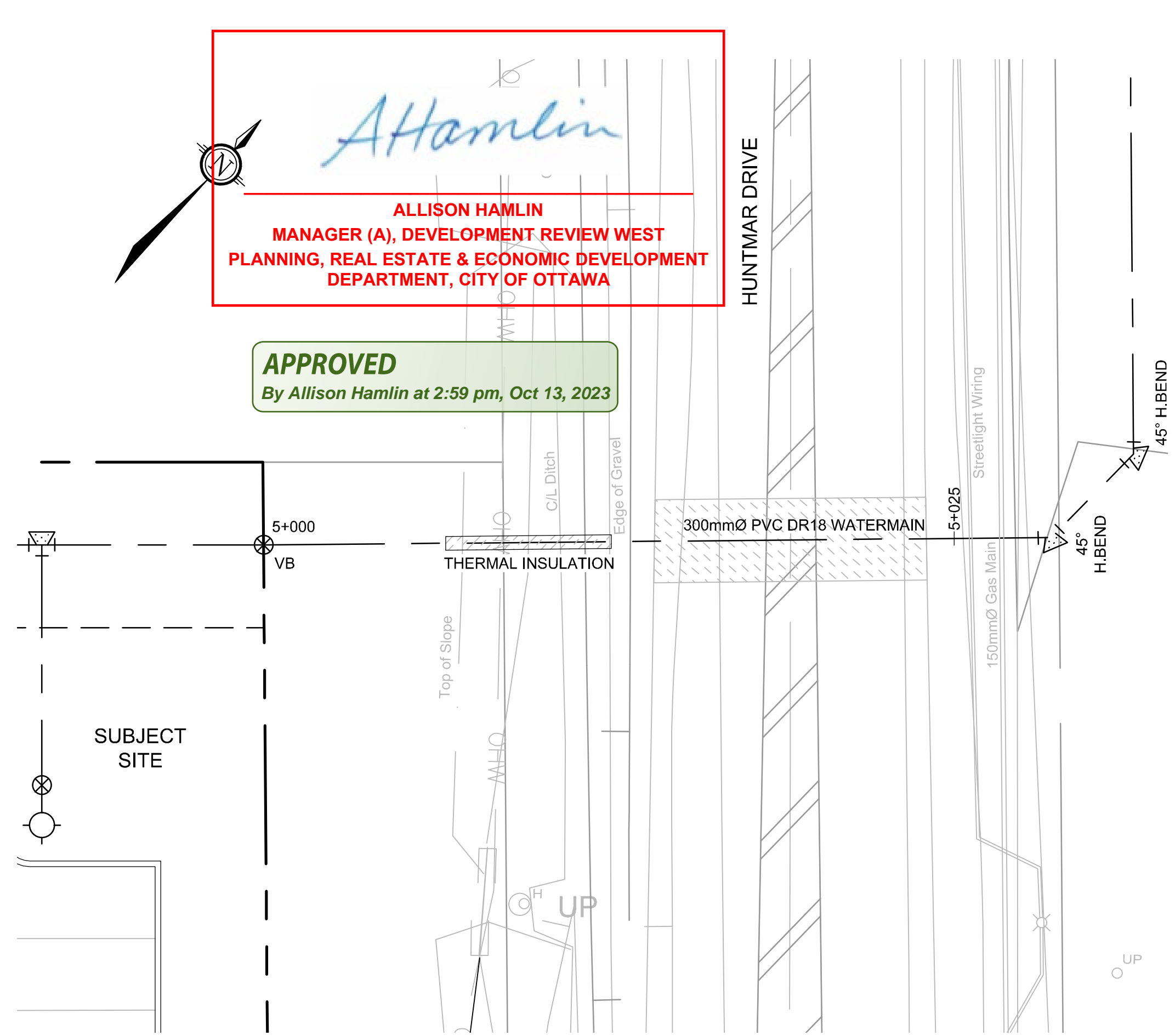


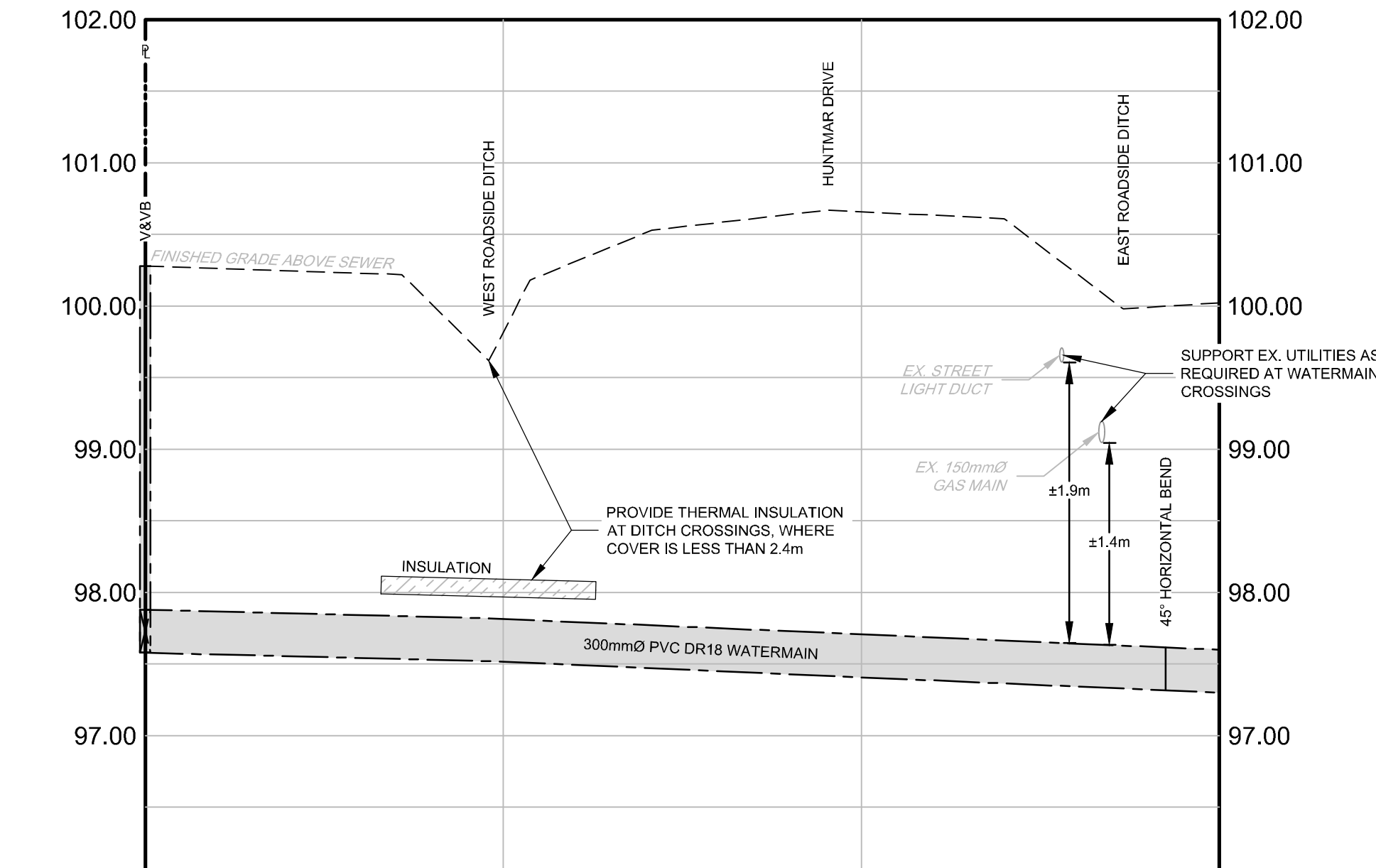
**At Hamlin**  
**ALLISON HAMLIN**  
**MANAGER (A), DEVELOPMENT REVIEW WEST**  
**PLANNING, REAL ESTATE & ECONOMIC DEVELOPMENT**  
**DEPARTMENT, CITY OF OTTAWA**

**APPROVED**  
 By Allison Hamlin at 2:59 pm, Oct 13, 2023

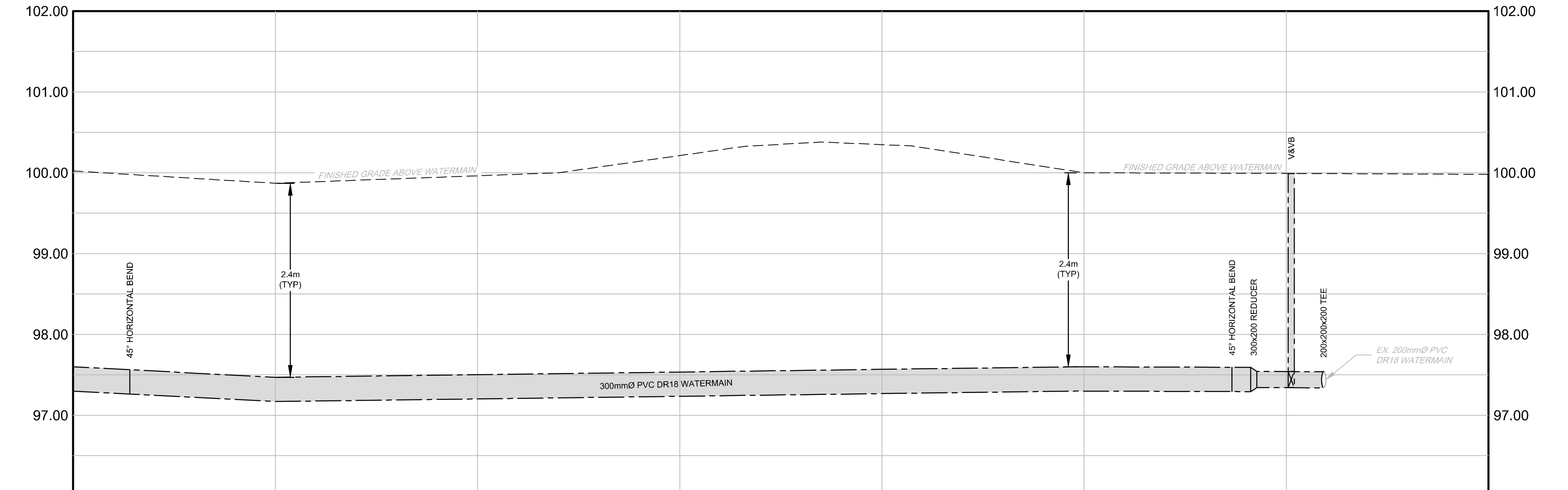


**HUNTMAR DRIVE**

THIS PLAN IS TO BE READ IN CONJUNCTION WITH CIVIL PLANS 122151-NLD1&2, 122151-GP1&2 AND 122151-GR1&GR2



EXISTING GROUND ELEVATION	100.26	100.22	99.92	100.18	100.53	100.67	100.61	99.89	100.00	100.03	EXISTING GROUND ELEVATION
TOP OF WATERMAIN ELEVATION	97.86	97.82	97.82	300mm PVC DR18 WATERMAIN	97.96	97.60	97.62	97.60	97.60	97.54	TOP OF WATERMAIN ELEVATIONS
STORM SEWER INVERTS											STORM SEWER INVERTS
DESCRIPTION		5+006.6 DITCH						5+027.3 DITCH			DESCRIPTION
CHAINAGE	5+000	5+010			5+020			5+028.5 H.BEND		5+100	CHAINAGE



EXISTING GROUND ELEVATION	100.03	99.89	99.97	99.95	100.00	100.21	100.38	100.35	100.00	99.89	99.89	99.89	99.89	99.89	EXISTING GROUND ELEVATION
TOP OF WATERMAIN ELEVATIONS	97.63	97.58	97.47	300mm PVC DR18 WATERMAIN	97.50	97.54	97.57	300mm PVC DR18 WATERMAIN	97.60	97.60	97.59	97.54	97.54	97.54	TOP OF WATERMAIN ELEVATIONS
STORM SEWER INVERTS															STORM SEWER INVERTS
DESCRIPTION		5+025.8 H.BEND									5+081.3 H.BEND	5+082.2 RED.	5+090.2 V&VB	5+091.7 TEE	DESCRIPTION
CHAINAGE	5+000	5+025.8 H.BEND	5+040		5+050	5+060		5+070	5+080		5+090.2 V&VB	5+091.7 TEE	5+100	CHAINAGE	

NOTE:  
 THE POSITION OF ALL POLE LINES, CONDUITS, WATERMANS, SEWERS AND OTHER UNDERGROUND AND OVERGROUND UTILITIES AND STRUCTURES IS NOT NECESSARILY SHOWN ON THE CONTRACT DRAWINGS, AND WHERE SHOWN, THE ACCURACY OF THE POSITION OF SUCH UTILITIES AND STRUCTURES IS NOT GUARANTEED. BEFORE STARTING WORK, DETERMINE THE EXACT LOCATION OF ALL SUCH UTILITIES AND STRUCTURES AND ASSUME ALL LIABILITY FOR DAMAGE TO THEM.

No.	REVISION	DATE	BY
1	ISSUED FOR CITY OF OTTAWA REVIEW	DEC 16/22	DDB

SCALE  
 1:150  
 0 2 4 6  
 1:75  
 0 1 2 3

DESIGN  
 SM / BM / DDB  
 CHECKED  
 DDB  
 DRAWN  
 SM  
 CHECKED  
 BM / DDB  
 APPROVED  
 DDB

**FOR REVIEW ONLY**

**NOVATECH**  
 Engineers, Planners & Landscape Architects  
 Suite 200, 240 Michael Cowpland Drive  
 Ottawa, Ontario, Canada K2M 1P6  
 Telephone (613) 254-9643  
 Facsimile (613) 254-5867  
 Website www.novatech-eng.com

LOCATION  
 CITY OF OTTAWA  
 405 HUNTMAR DRIVE - WAREHOUSE DEVELOPMENT

DRAWING NAME  
**PLAN and PROFILE**  
**OFF-SITE WATERMAIN EXTENSION**  
**STATION 5+000 to 5+100**

PROJECT NO.  
 122151

REV  
 REV #1

DRAWING NO.  
 122151-PR1

M:\2023\122151\CD\DWG\122151-PR1.dwg PLOT Date: 15, 2022 - 3:56pm mattthews