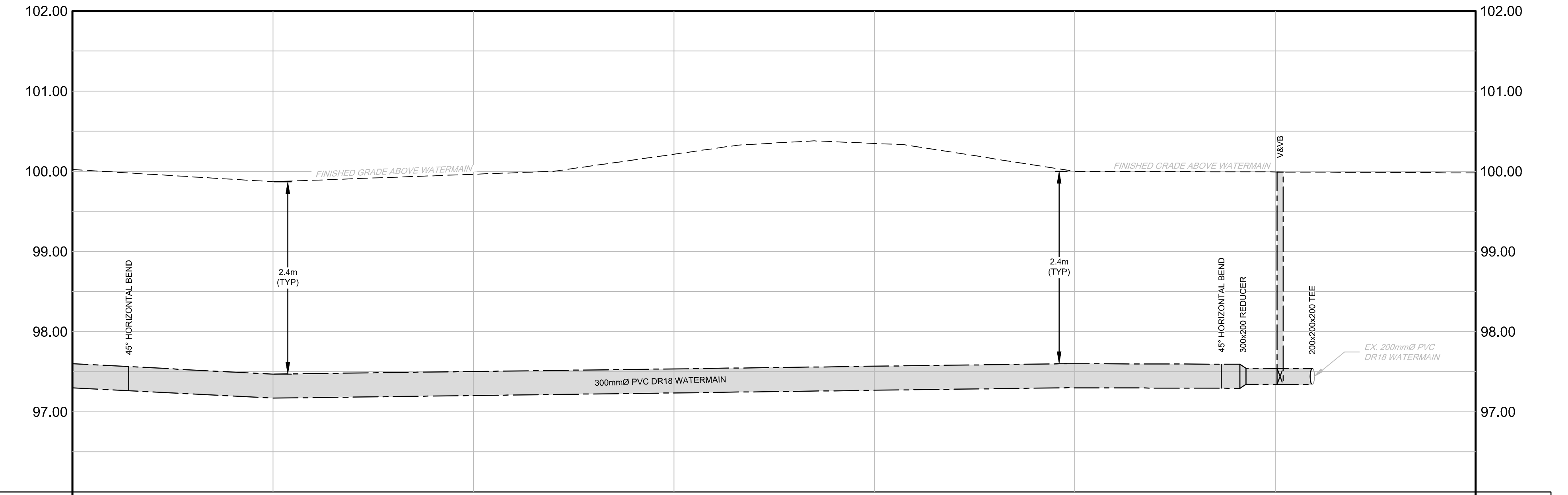
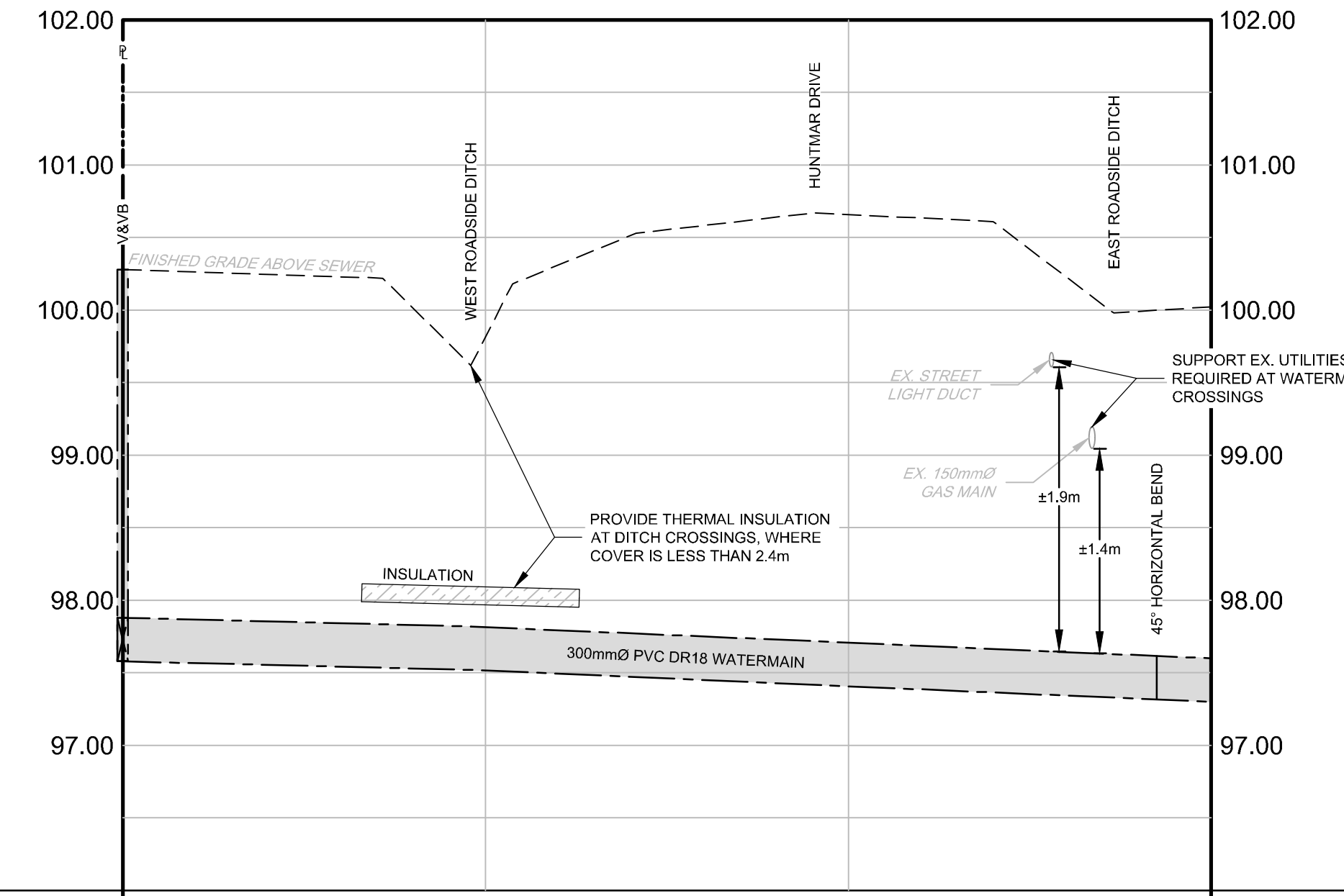


HUNTMAR DRIVE

THIS PLAN IS TO BE READ IN CONJUNCTION WITH CIVIL PLANS 122151-NLD1&2, 122151-GP1&2 AND 122151-GR1&GR2

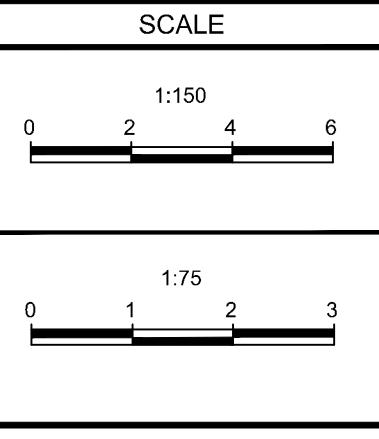


| EXISTING GROUND ELEVATION | 100.26 | 100.22 | 99.92 | 100.18 | 100.53 | 100.67 | 100.61 | 99.89 | 100.00 | 100.03 | EXISTING GROUND ELEVATION |
|----------------------------|----------------|--------|-------|--------------------------|---------------|----------------|--------|-------|--------|--------|-----------------------------|
| TOP OF WATERMAIN ELEVATION | 97.86 | 97.82 | 97.82 | 300mm PVC DR18 WATERMAIN | 97.96 | 97.60 | 97.63 | 97.60 | 97.54 | 97.57 | TOP OF WATERMAIN ELEVATIONS |
| STORM SEWER INVERTS | | | | | | | | | | | STORM SEWER INVERTS |
| DESCRIPTION | CHAINAGE 5+000 | 5+006 | 5+010 | 5+020 | 5+027.3 DITCH | 5+028.5 H.BEND | 5+100 | | | | DESCRIPTION |

| EXISTING GROUND ELEVATION | 100.03 | 99.89 | 99.87 | 99.86 | 100.00 | 100.21 | 100.38 | 100.35 | 100.00 | 99.89 | 99.89 | 99.89 | 99.89 | 99.89 | EXISTING GROUND ELEVATION |
|-----------------------------|----------------|----------------|-------|--------------------------|--------|--------|--------|--------------------------|--------------|--------------|-------------|-------------|-------------|-------|-----------------------------|
| TOP OF WATERMAIN ELEVATIONS | 97.63 | 97.58 | 97.47 | 300mm PVC DR18 WATERMAIN | 97.50 | 97.54 | 97.57 | 300mm PVC DR18 WATERMAIN | 97.60 | 97.60 | 97.59 | 97.54 | 97.54 | 97.54 | TOP OF WATERMAIN ELEVATIONS |
| STORM SEWER INVERTS | | | | | | | | | | | | | | | STORM SEWER INVERTS |
| DESCRIPTION | CHAINAGE 5+000 | 5+028.8 H.BEND | 5+040 | 5+050 | 5+060 | 5+070 | 5+080 | 5+081.3 H.BEND | 5+082.2 RED. | 5+090.2 V&VB | 5+091.7 TEE | 5+091.7 TEE | 5+091.7 TEE | 5+100 | DESCRIPTION |

NOTE: THE POSITION OF ALL POLE LINES, CONDUITS, WATERMANS, SEWERS AND OTHER UNDERGROUND AND OVERGROUND UTILITIES AND STRUCTURES IS NOT NECESSARILY SHOWN ON THE CONTRACT DRAWINGS, AND WHERE SHOWN, THE ACCURACY OF THE POSITION OF SUCH UTILITIES AND STRUCTURES IS NOT GUARANTEED. BEFORE STARTING WORK, DETERMINE THE EXACT LOCATION OF ALL SUCH UTILITIES AND STRUCTURES AND ASSUME ALL LIABILITY FOR DAMAGE TO THEM.

| No. | REVISION | DATE | BY |
|-----|----------------------------------|-----------|-----|
| 5 | ISSUED FOR SITE PLAN APPROVAL | AUG 4/23 | DDB |
| 4 | ISSUED FOR BUILDING PERMIT | JUL 14/23 | DDB |
| 3 | REVISED PER CITY COMMENTS | MAY 31/23 | DDB |
| 2 | REVISED PER CITY COMMENTS | MAR 30/23 | DDB |
| 1 | ISSUED FOR CITY OF OTTAWA REVIEW | DEC 16/22 | DDB |



| DESIGN | SM / BM / DDB |
|----------|---------------|
| CHECKED | DDB |
| DRAWN | SM |
| CHECKED | BM / DDB |
| APPROVED | DDB |



FOR REVIEW ONLY

LOCATION
CITY OF OTTAWA
405 HUNTMAR DRIVE - WAREHOUSE DEVELOPMENT

DRAWING NAME
PLAN and PROFILE
OFF-SITE WATERMAIN EXTENSION
STATION 5+000 to 5+100

PROJECT NO.
122151

REV
REV # 5

DRAWING NO.
122151-PR1