



Geotechnical
Engineering

Environmental
Engineering

Hydrogeology

Geological
Engineering

Materials Testing

Building Science

Phase I - Environmental Site Assessment

2006, 2020, & 2026 Scott Street
and 314 & 318 Athlone Avenue
Ottawa, Ontario

Prepared For

Morley Hoppner Group

Paterson Group Inc.

Consulting Engineers
154 Colonnade Road South
Ottawa (Nepean), Ontario
Canada K2E 7J5

Tel: (613) 226-7381
Fax: (613) 226-6344
www.patersongroup.ca

May 21, 2021

Report: PE5303-1

TABLE OF CONTENTS

EXECUTIVE SUMMARY.....	ii
1.0 INTRODUCTION	1
2.0 PROPERTY INFORMATION	2
3.0 SCOPE OF INVESTIGATION.....	3
4.0 RECORDS REVIEW.....	4
4.1 General.....	4
4.2 Environmental Source Information	7
4.3 Physical Setting Sources	13
5.0 PERSONAL INTERVIEWS	15
6.0 SITE RECONNAISSANCE	16
6.1 General Requirements.....	16
6.2 Site Inspection Observations	16
7.0 REVIEW AND EVALUATION OF INFORMATION	22
7.1 Land Use History	22
7.2 Conceptual Site Model.....	24
8.0 CONCLUSIONS	27
9.0 STATEMENT OF LIMITATIONS.....	29
10.0 REFERENCES	30

List of Figures

- Figure 1 – Key Plan
- Figure 2 – Topographic Map
- Drawing PE5303-1 – Site Plan
- Drawing PE5303-2 – Surrounding Land Use Plan

List of Appendices

- Appendix 1 Aerial Photographs
Site Photos
- Appendix 2 MECP Freedom of Information Search Request
MECP Water Well Records
TSSA Correspondence
City of Ottawa HLUI Request Form
ERIS Database Report
- Appendix 3 Qualifications of Assessors

EXECUTIVE SUMMARY

Assessment

Paterson Group was retained by Morley Hoppner Group to conduct a Phase I – Environmental Site Assessment (Phase I ESA) for the properties addressed 2006, 2020, & 2026 Scott Street and 314 & 318 Athlone Avenue, in the City of Ottawa, Ontario. The purpose of this Phase I ESA was to research the past and current use of the site and study area and to identify any environmental concerns with the potential to have impacted the subject property.

Based on a review of available historical information, the subject site was first developed circa 1910 with residential dwellings. A curling arena and a weigh scale building were later constructed on the subject site, on the property addressed 2026 Scott Street, in the 1950's. Based on their age of construction, there is a potential that these buildings were historically heated via oil-fired equipment supplied from oil storage tanks. The possible presence of these oil storage tanks are considered to represent APECs with respect to the subject site. The weigh scale building was later demolished sometime in the 1970's. There is a potential for poor quality fill material and demolition debris to exist within the footprint of the former weigh scale building. As a result, the possible presence of poor quality fill material is considered to represent an APEC with respect to the subject site. Lastly, a former auto body shop and a former auto service garage were also identified on the subject site at the properties addressed 314 Athlone Avenue and 2020 Scott Street, respectively. These former auto repair and servicing operations are considered to represent APECs with respect to the subject site.

The neighbouring lands in the vicinity of the subject site have historically been developed for residential and commercial purposes. A former auto service garage was identified at 2046 Scott Street, located on the adjacent property to the west of the subject site. Due to its close proximity, this auto service garage is also considered to represent an APEC with respect to the subject site.

The subject site is currently occupied with a community curling arena, a semi-detached residential dwelling, two commercial office buildings, and one mixed-use building. No environmental concerns were identified with respect to the current use of the subject site.

The neighbouring lands within the vicinity of the subject site consist mainly of residential, parkland and commercial properties. An existing auto service garage was identified at 2046 Scott Street, located on the adjacent property to the west of the subject site. Due to its close proximity, this auto service garage is also considered to represent an APEC with respect to the subject site.

Recommendations

Based on the findings of this assessment, it is our opinion that **a Phase II – Environmental Site Assessment will be required for the subject site.**

Hazardous Substances

Based on the age of the subject buildings (c.1950's/1960's), asbestos containing building materials may be potentially present within the structures. Potential ACMs observed on-site include the following:

- 314 Athlone Avenue: drywall joint compound;
- 318 Athlone Avenue: No ACMs suspected to be present based on recent age of construction (c.2017)
- 2006 Scott Street: suspended ceiling tiles and drywall joint compound;
- 2020 Scott Street: drywall joint compound;
- 2026 Scott Street: drywall joint compound, suspended ceiling tiles, vinyl floor tiles, and pipe wrap insulation;

These potential ACMs were observed to be in good condition at the time of the site inspection and do not represent an immediate concern to the building's occupants. An asbestos survey of the subject buildings should be conducted in accordance with Ontario Regulation 278/05, under the Occupational Health and Safety Act, prior to any demolition activities, if one has not already been conducted.

Based on the age of the subject buildings (c.1950's-1960's), lead-based paints may be present, on any original or older painted surfaces. The painted surfaces within the subject buildings were generally observed to be in good condition and do not pose an immediate concern to the occupants of the building. Major work involving lead-based paint or other lead containing products must be done in accordance with O.Reg. 843, under the Occupational Health and Safety Act.

1.0 INTRODUCTION

At the request of Morley Hoppner Group, Paterson Group (Paterson) conducted a Phase I – Environmental Site Assessment (Phase I ESA) for 2006, 2020, & 2026 Scott Street and 314 & 318 Athlone Avenue, in the City of Ottawa, Ontario. The purpose of this Phase I ESA was to research the past and current use of the subject site and study area as well as to identify any environmental concerns with the potential to have impacted the subject site.

Paterson was engaged to conduct this Phase I ESA by Mr. David Derouin, of Morley Hoppner Group. Mr. Derouin can be contacted via telephone at 613-831-5490.

This report has been prepared specifically and solely for the above noted project which is described herein. It contains all our findings and results of the environmental conditions at this site.

This Phase I ESA report has been prepared in general accordance with Ontario Regulation 153/04, as amended under the Environmental Protection Act, and also complies with the requirements of CSA Z768-01. The conclusions presented herein are based on information gathered from a limited historical review and field inspection program. The findings of the Phase I ESA are based on a review of readily available geological, historical, and regulatory information, as well as a cursory review made at the time of the field assessment. The historical research relies on information supplied by others, such as local, provincial, and federal agencies, and was limited within the scope-of-work, time, and budget of the project herein.

2.0 PROPERTY INFORMATION

Addresses:	2006 Scott Street, Ottawa, Ontario; 2020 Scott Street, Ottawa, Ontario; 2026 Scott Street, Ottawa, Ontario; 314 Athlone Avenue, Ottawa, Ontario; 318 Athlone Avenue, Ottawa, Ontario.
Legal Description:	Part of Lot 31, Concession 1 (Ottawa Front), Formerly the Township of Nepean, in the City of Ottawa, Ontario.
Location:	The subject site is located on the south side of Scott Street, between Athlone Avenue and Winona Avenue, in the City of Ottawa, Ontario. Refer to Figure 1 – Key Plan, appended to this report.
Latitude and Longitude:	45° 23' 44" N, 75° 45' 10" W
Site Description:	
Configuration:	Irregular
Site Area:	0.75 hectares (approximate)
Zoning:	L1 – Community Leisure Facility Zone; TM – Traditional Main Street Zone; R4 – Residential Fourth Density Zone.
Current Use:	The subject site is currently occupied with a community curling arena, a semi-detached residential dwelling, two commercial office buildings, and one mixed-use building.
Services:	The subject site is located within a municipally serviced area.

3.0 SCOPE OF INVESTIGATION

The scope of work for this Phase I – Environmental Site Assessment was as follows:

- Determine the historical activities on the subject site and study area by conducting a review of readily available records, reports, photographs, plans, mapping, databases, and regulatory agencies;
- Investigate the existing conditions present at the subject site and study area by conducting site reconnaissance;
- Conduct interviews with persons knowledgeable of current and historic operations on the subject property and, if warranted, neighbouring properties;
- Present the results of our findings in a comprehensive report in general accordance with the requirements of Ontario Regulation 269/11 amending O.Reg. 153/04 made under the Environmental Protection Act and in compliance with the requirements of CSA Z768-01;
- Provide a preliminary environmental site evaluation based on our findings;
- Provide preliminary remediation recommendations and further investigative work if contamination is suspected or encountered.

4.0 RECORDS REVIEW

4.1 General

Phase I ESA Study Area Determination

A radius of approximately 250 m was determined to be appropriate as a Phase I ESA study area for this assignment. Properties located outside of this 250 m radius are not considered to have had the potential to impact the subject site, based on their significant distance away from the site.

First Developed Use Determination

Based on a review of available historical information, the subject site was first developed circa 1910 with residential dwellings.

City of Ottawa Street Directories

As part of this assessment, the City of Ottawa street directories for the general area of the subject site were reviewed in approximate ten (10) year intervals, from 1921 to 2011. The subject site and the surrounding lands have historically been listed as a combination of residential, commercial, and community properties.

Several on-site and off-site potentially contaminating activities (PCAs) were identified within the Phase I study area. These PCAs are summarized below in Table 1:

Table 1: City Directories – PCAs within Phase I Study Area			
Address	Potentially Contaminating Activity (Years Listed)	Distance / Orientation from Site	Area of Potential Environmental Concern (Y / N)
Richmond Road			
261 Richmond Road	Seed Bros. Dry Cleaning (1951-1970)	180 m Southeast	N
225 Richmond Road	Otto's Service Centre (1980-2010) Ken Workman's Service Station (1951-1970)	160 m Southeast	N
256 Richmond Road	Wink's Sunoco (1961-1989)	235 m Southeast	N
319 Richmond Road	Sunny's Energy / Avenues Garage (2000-2010) Avenues Garage & Service Centre (1989) Ed & Dan BP Service Station (1979) Gibson's Supertest Service Station (1969) BP Canada Petroleum Services (1959) Supertest Petroleum Corp. (1949)	225 m South	N
312 Richmond Road	Gorley Cleaners (1989)	200 m South	N

Table 1: City Directories – PCAs within Phase I Study Area (Continued)			
Address	Potentially Contaminating Activity (Years Listed)	Distance / Orientation from Site	Area of Potential Environmental Concern (Y / N)
Athlone Avenue			
314 Athlone Avenue	Les's Auto Body Repairs (1969-2000)	On-Site	Y
McRae Avenue			
320 McRae Avenue	Auto Rebex Service Centre (2000-2010) Carson's Body Repairs Ltd. (1961-1989) Willy's Body Shop & Auto Repairs (1957)	200 m East	N
Scott Street			
1950 Scott Street	Ind. Coal & Lumber (1961) R. Mahoney's Service Station (1961)	240 m East	N
1960 Scott Street	Gervais Motors (1989) Ind. Coal & Lumber (1970)	190 m East	N
1976 Scott Street	Westboro Motors (2010) J's Gas Bar (1980-1989)	100 m East	N
2020 Scott Street	Scott Street Auto Sales (2000)	On-Site	Y
2046 Scott Street	Safe Auto Repairs (2011) Alert Auto Sales, Leasing & Service (2000) Lafleur, Bob Garage (1952)	Adjacent West	Y
2070 Scott Street	Bob Peter's Garage (1992-2011) Dwayne Gravelle Automobiles (1992) Nepean Body Shop (1981) West End Body Shop (1972) Ron's Shell Service Station (1972) Crawford Motor & Cycle Repairs (1952)	90 m West	N

A former auto body shop and a former auto service garage were identified on the subject site at the properties addressed 314 Athlone Avenue and 2020 Scott Street, respectively. These former auto repair operations are considered to represent APECs with respect to the subject site.

Another auto service garage was identified at 2046 Scott Street, located on the adjacent property to the west of the subject site. Due to its close proximity, this auto service garage is also considered to represent an APEC with respect to the subject site.

Based on their separation distances, as well as their inferred down-gradient or cross-gradient orientation with respect to anticipated groundwater flow, the remaining off-site PCAs identified by the city directory review are not considered to pose an environmental concern to the subject site.

Fire Insurance Plans

Fire insurance plans (FIPs) dated from 1956 were reviewed for the general area of the subject site and the surrounding lands as part of this assessment.

In the 1956 FIPs, the subject site is shown to be occupied with a contractor's yard (2006 & 2020 Scott Street), a curling arena and weigh scale office (2026 Scott Street), as well as two residential dwellings (314 & 318 Athlone Avenue).

The surrounding lands appear to be used primarily for residential purposes, with the exception of several commercial properties present to the east and west of the subject site along Scott Street, as well as further to the south of the subject site along Richmond Road.

The potentially contaminating activities (PCAs) identified within the Phase I study area are summarized below in Table 2:

Table 2: Fire Insurance Plans – PCAs within Phase I Study Area			
Address	Potentially Contaminating Activity	Distance / Orientation from Site	Area of Potential Environmental Concern (Y / N)
1956 FIPs			
2050 Scott Street	Former Pump Repair Business (x1 UST)	15 m West	N
No Municipal Address	Former Railway Line	20 m North	N
303 Churchill Avenue <i>(Now 2 Van Lang Private)</i>	Former Lumber Yard & Coal Storage (x1 UST)	45 m Northwest	N
326 Winona Avenue <i>(Now 2070 Scott Street)</i>	Former Auto Service Garage	100 m West	N
2060 Scott Street <i>(Now 2070 Scott Street)</i>	Former Retail Fuel Outlet (x2 USTs)	120 m West	N
320 McRae Avenue <i>(Now 300 McRae Avenue)</i>	Former Auto Body Shop	135 m East	N
277 Richmond Road	Former Auto Body Shop	155 m South	N
346 McRae Avenue <i>(Now 225 Richmond Road)</i>	Former Underground Fuel Storage Tank	160 m East	N
255 Richmond Road	Former Auto Service Garage (x1 UST)	185 m Southeast	N
No Municipal Address <i>(Now 38 Metropole Private)</i>	Former Lumber Yard & Coal Storage	195 m Northeast	N
2116 Scott Street <i>(Now 2100 Scott Street)</i>	Former Lumber Yard (x1 UST)	210 m West	N
319 Richmond Road	Former Retail Fuel Outlet (x4 USTs)	225 m South	N
282 Richmond Road <i>(Now 276 Richmond Road)</i>	Former Dry Cleaners	240 m South	N
298 Richmond Road	Former Auto Service Garage (x2 USTs)	245 m South	N
225 Richmond Road	Former Retail Fuel Outlet (x4 USTs)	250 m Southeast	N
250 Richmond Road <i>(Now 256 Richmond Road)</i>	Former Retail Fuel Outlet (x2 USTs)	250 m Southeast	N

Based on their separation distances, as well as their inferred down-gradient or cross-gradient orientation with respect to anticipated groundwater flow, none of these off-site PCAs are considered to pose an environmental concern to the subject site.

4.2 Environmental Source Information

National Pollutant Release Inventory

A search of the National Pollutant Release Inventory (NPRI) was conducted as part of this assessment. No records of any pollutant releases were identified for the subject site or for any properties situated within the Phase I study area.

PCB Waste Storage Site Inventory

A search of the national PCB waste storage site inventory was conducted as part of this assessment. No current or former PCB waste storage sites were identified within the Phase I study area.

MECP Coal Gasification Plant Inventory

The Ontario Ministry of Environment, Conservation and Parks document entitled, "*Municipal Coal Gasification Plant Site Inventory, 1991*" was reviewed as part of this assessment. This document provides a reference to the locations of former plants with respect to the subject site. A review of this document did not identify any former coal gasification plants located on the subject site or within the Phase I study area.

MECP Waste Disposal Site Inventory

The Ontario Ministry of Environment, Conservation and Parks document entitled, "*Waste Disposal Site Inventory in Ontario, 1991*" was reviewed as part of this assessment. This document includes all recorded active and closed waste disposal sites, industrial manufactured gas plants, and coal tar distillation plants situated in the Province of Ontario. A review of this document did not identify any relevant records pertaining to the subject site or for properties located within the Phase I study area.

MECP Submissions

A request was submitted to the MECP Freedom of Information office for information with respect to reports related to environmental conditions for the subject site. A response from the MECP had not been received prior to the issuance of this report.

MECP Instruments

A request was submitted to the MECP Freedom of Information office for information with respect to certificates of approval, permits to take water, certificates of property use, or any other similar MECP issued instruments for the subject site. A response from the MECP had not been received prior to the issuance of this report.

MECP Incident Reports

A request was submitted to the MECP Freedom of Information office for information with respect to records concerning environmental incidents, orders, offences, spills, discharges of contaminants, or inspections maintained by the MECP for the subject site or neighbouring properties. A response from the MECP had not been received prior to the issuance of this report.

MECP Waste Management Records

A request was submitted to the MECP Freedom of Information office for information with respect to waste management records for the subject site. A response from the MECP had not been received prior to the issuance of this report.

MECP Brownfields Environmental Site Registry

A search of the MECP Brownfields Environmental Site Registry was conducted as part of this assessment. No Records of Site Condition (RSCs) were identified in the database as having been filed for the subject site.

Three RSCs were identified for properties situated within the Phase I study area:

- ❑ The property addressed 309 Athlone Avenue, located approximately 20 m to the east of the subject site, had an RSC filed in January 2006 by Paterson Group. According to the RSC, approximately 70 m³ of contaminated soil and 4,046 L of contaminated groundwater were removed from this property during site redevelopment activities. Based on its separation distance, its cross-gradient orientation with respect to anticipated groundwater flow, as well as information obtained from Paterson's previous subsurface investigations in the area, this property is not considered to pose an environmental concern to the subject site.

- ❑ The property addressed 319 McRae Avenue, located approximately 180 m to the east of the subject site, had an RSC filed in December 2014 by Paterson Group. According to the RSC, approximately 8,200 m³ of contaminated soil was removed from this property during site redevelopment activities. No contaminated groundwater was identified on this property. Based on its separation distance, its cross-gradient orientation with respect to anticipated groundwater flow, as well as information obtained from Paterson's previous subsurface investigations in the area, this property is not considered to pose an environmental concern to the subject site.

- ❑ The property addressed 236 Richmond Road, located approximately 240 m to the southeast of the subject site, had an RSC filed in April 2017 by Paterson Group. According to the RSC, approximately 1,287 m³ of contaminated soil was removed from this property during site redevelopment activities. No contaminated groundwater was identified on this property. Based on its separation distance, its cross-gradient orientation with respect to anticipated groundwater flow, as well as information obtained from Paterson's previous subsurface investigations in the area, this property is not considered to pose an environmental concern to the subject site.

Technical Standards and Safety Authority (TSSA)

The TSSA Fuels Safety Branch in Toronto was contacted electronically, as part of this assessment, to inquire about current and former underground fuel storage tanks, spills, and historical incidents for the subject site and neighbouring properties. The response from the TSSA indicated that no records were identified pertaining to the subject site or the surrounding properties. A copy of the correspondence with the TSSA is included in Appendix 2.

OMNRF Areas of Natural Significance

A search for areas of natural and scientific interest situated within the Phase I study area was conducted electronically via the Ontario Ministry of Natural Resources and Forestry (OMNRF) website. The search did not identify any natural features of areas of natural significance within the Phase I study area.

City of Ottawa Old Landfill Sites

The document prepared by Golder Associates entitled, "*Old Landfill Management Strategy, Phase I - Identification of Sites, City of Ottawa*", was reviewed as part of this assessment.

One former landfill site (Site ID: Ur-19) was identified approximately 90 m to the east of the subject site, situated on the east side of Tweedsmuir Avenue, between Scott Street and Richmond Road. This former landfill was in operation prior to 1940 and was reportedly used for the disposal of domestic waste materials.

Based on its separation distance, its cross-gradient orientation with respect to anticipated groundwater flow, as well as information obtained from Paterson's previous subsurface investigations in the area, this former landfill is not considered to pose an environmental concern to the subject site.

City of Ottawa Historical Land Use Inventory (HLUI) Database

As part of this assessment, a requisition form was submitted to the City of Ottawa to request information from the City's Historical Land Use Inventory database for any environmental records pertaining to the subject site as well as any properties situated within the Phase I study area.

A response from the City had not been received prior to the issuance of this report. A copy of the response will be forwarded to the client should it contain any pertinent information. A copy of the submission request has been included in Appendix 2.

City of Ottawa Former Industrial Sites

The document prepared by Intera Technologies Limited entitled, "*Mapping and Assessment of Former Industrial Sites, City of Ottawa*", was reviewed as part of this assessment. No former industrial sites were identified on the subject site or within the Phase I study area.

ERIS Database Report

A database report, prepared by ERIS (Environmental Risk Information Services) Ltd., dated May 18, 2021, was acquired and reviewed as part of this assessment. The complete ERIS report has been included in Appendix 2.

□ On-Site Records:

The ERIS report identified one Scott's Manufacturing Directory listed for 314 Athlone Avenue. The directory describes the use of this property for specialized industrial design services and management consulting. A review of this record did not identify any environmental concerns with respect to the subject site.

❑ *Off-Site Records:*

The ERIS report identified 190 records pertaining to properties located within a 250 m radius of the subject site.

Several of the records identified by the report pertain to an existing auto service garage situated on the property addressed 2046 Scott Street, located adjacent to the west of the subject site. Due to its close proximity, this auto service garage is considered to represent an APEC with respect to the subject site.

The remaining off-site records identified are listed for properties which are situated at a significant distance away, or are situated in a down-gradient and/or cross-gradient orientation with respect to anticipated groundwater flow. As a result, these remaining off-site properties are not considered to pose an environmental concern to the subject site.

Previous Engineering Reports

The following report was reviewed prior to conducting this assessment:

- ❑ *“Phase I-II – Environmental Site Assessment, Residential Property, 314 Athlone Avenue, Ottawa, Ontario”, prepared by Paterson Group and dated May 16, 2005.*

According to the historical research, the subject site was initially developed with a residential dwelling sometime circa 1910. A detached garage building was later constructed at the rear of the property sometime in the 1950’s and reportedly operated as an auto body repair shop from the 1960’s to the 2000’s.

During the site inspection, it was noted that both the residence and the garage buildings were heated via oil-fired equipment. While this equipment was observed to be operating in good to fair condition, some furnace oil staining was identified on the concrete floor slab of the garage building. The staining was described to be moderate in size, however the concrete floor was also noted to be cracked within the vicinity of the stain.

Based on the findings of the historical research and the site inspection, a Phase II ESA was recommended and subsequently carried out to address concerns regarding the oil ASTs identified on the property, in addition to the former operation of an auto body shop on-site.

The subsurface investigation was carried out on April 29, 2005 and consisted of drilling 11 boreholes throughout the subject site. The boreholes were advanced to an average depth of 0.2 m to 0.5 m below ground surface and terminated on practical refusal to augering on inferred bedrock. One of the boreholes, placed inside the garage building, was advanced to a depth of 4.9 m below ground surface and terminated within the bedrock. Upon completion, this borehole was equipped with a groundwater monitoring well.

In addition to regular auger and split spoon sampling from the boreholes, three additional soil samples were taken via direct grab sampling from the floor pits inside the garage, as well as from a soil seam within the cored bedrock beneath the basement floor slab of the residence.

Three of the collected soil samples were submitted for laboratory analysis of PHCs (F₁-F₄). Based on the analytical test results, the concentration of PHCs F₂, F₃, and F₄ in two of the soil samples obtained from within the vicinity of the garage building were in excess of the then applicable MOE Table 1 background criteria. It should be noted that these concentrations are in compliance with the contemporary 2011 MECP Table 7 residential standards, with the exception of the concentration of PHCs F₃ identified in the soil sample obtained from one of the garage floor pits.

One groundwater sample, obtained from the borehole placed within the garage building, was submitted for laboratory analysis of PHCs (F₁-F₄) and VOC parameters. Based on the analytical test results, all of the aforementioned parameter concentrations were non-detect in the groundwater sample analyzed, with the exception of a low concentration of chloroform. This chloroform concentration was speculated to be the result of the use of municipal water during the bedrock coring process and was not considered to represent a contaminant issue to the subject site. Furthermore, this chloroform concentration was expected to dissipate over time through natural attenuation processes.

Based on the findings of the Phase II ESA, it was concluded that PHC impacted soil was present beneath the concrete floor slab of the garage building. It was recommended that this soil be remediated via excavation and disposal at a registered landfill site.

4.3 Physical Setting Sources

Aerial Photographs

Historical air photos from the National Air Photo Library were reviewed in approximate ten (10) year intervals. Based on the review, the following observations have been made:

- 1931 *(City of Ottawa)* The subject site appears to be occupied with three residential dwellings along Athlone Avenue at this time. The surrounding properties appear to be used mainly for residential purposes, with the exception of a railway line which can be seen to the north.
- 1945 *(City of Ottawa)* No significant changes are apparent with respect to the subject site. Additional residential dwellings have been constructed on the neighbouring lands to the east, south, and west. A lumber yard can be seen to the north of the subject site.
- 1958 *(City of Ottawa)* A community curling arena can be seen on the subject site at this time. Another smaller building can also be seen within the northwestern portion of the subject site. Several commercial properties can be seen to the east and west along Scott Street, including an auto service garage located adjacent to the west of the subject site.
- 1965 *(City of Ottawa)* The northeastern portion of the subject site appears to have been redeveloped with an auto service garage. No significant changes are apparent with respect to the surrounding properties.
- 1976 *(City of Ottawa)* The building within the northwestern portion of the subject site appears to have been demolished. No significant changes are apparent with respect to the surrounding properties.
- 1991 *(City of Ottawa)* No significant changes are apparent with respect to the subject site. The OC Transpo transitway can be seen to the north of the subject site, where the former rail line used to be.
- 2002 *(City of Ottawa)* No significant changes are apparent with respect to the subject site or the surrounding properties.
- 2011 *(City of Ottawa)* No significant changes are apparent with respect to the subject site or the neighbouring properties.

2019 (City of Ottawa) No significant changes are apparent with respect to the subject site or the neighbouring properties. The subject site appears as it does today.

Copies of selected aerial photographs reviewed are included in Appendix 1.

Water Bodies

No water bodies are present on the subject site. The nearest named water body with respect to the subject site is the Ottawa River, located approximately 615 m to the west.

Geological Maps

The Geological Survey of Canada website on the Urban Geology of the National Capital Area was reviewed as part of this assessment. Based on the available information, the bedrock in the area of the subject site consists of interbedded limestone and dolomite of the Gull River Formation. The surficial geology consists of glacial till plains, with an overburden thickness ranging from approximately 1 m to 3 m.

Topographic Maps

A topographic map was reviewed from the Natural Resources Canada – The Atlas of Canada website as part of this assessment. The topographic map indicates that the general elevation of the subject site is approximately 65 m above sea level. The regional topography in the general area of the subject site slopes down towards the northwest, in the direction of the Ottawa River. An illustration of the referenced topographic map is presented on Figure 2 – Topographic Map, appended to this report.

Physiographic Maps

A physiographic map was reviewed from the Natural Resources Canada – The Atlas of Canada website, as a part of this assessment. According to the publication and mapping information, the subject site is situated within the St. Lawrence Lowlands. According to the description provided: *“The lowlands are plain-like areas that were affected by the Pleistocene glaciations and are therefore covered by surficial deposits and other features associated with the ice sheets.”* The subject site is specifically located within the Central St. Lawrence Lowland area, which is rarely more than 150 m above sea level.

MECP Water Well Records

A search of the MECPs website for all drilled well records within a 250 m radius of the subject site was conducted as part of this assessment. The search identified 28 well records within the Phase I study area. These records pertain to wells installed between 2002 and 2019 and used for groundwater observation purposes. Based on the availability of municipal services, no drinking water wells are expected to be in use within the Phase I study area.

According to the well records, the overburden stratigraphy in the area of the subject site generally consists of brown silty sand and gravel underlain by grey sandy silt and clay. Bedrock, consisting of grey limestone, was generally encountered at an average depth of approximately 2.0 m to 3.0 m below ground surface. A select number of the aforementioned well records have been included in Appendix 2.

5.0 PERSONAL INTERVIEWS

Mr. Kevin Bailey, the current property owner of 2006 & 2020 Scott Street as well as 314 Athlone Avenue, was contacted via email to respond to questioning. According to Mr. Bailey, the rear garage at 314 Athlone Avenue historically operated as an auto body shop from the 1960's until the early 2000's. Both the residence and the garage were fully renovated in 2006, which included the removal of their oil-fired furnaces and their associated aboveground oil storage tanks. Mr. Bailey also stated that the building at 2020 Scott Street formerly operated as an auto service garage from the 1960s until 2019, when it was then converted into commercial offices.

Mr. Greg Mathieu, a member of the Granite Curling Club, was available at the time of the site inspection to respond to questioning. According to Mr. Mathieu, the curling arena was constructed in 1953, with an addition later constructed on to the eastern wing in 1961. Mr. Mathieu stated that he was unaware of any historical oil tanks or any oil-fired boiler systems ever being present within the subject building.

Mr. George Murray, the current owner of 318 Athlone Avenue, was available at the time of the site inspection to respond to questioning. Mr. Murray was unaware of any potential environmental concerns associated with the subject site.

6.0 SITE RECONNAISSANCE

6.1 General Requirements

A site inspection was conducted for the subject site on May 19, 2021, between 1:00 PM and 3:00 PM. Weather conditions were sunny, with a temperature of approximately 25°C. Mr. Nick Sullivan, from the Environmental Department of Paterson Group, conducted the inspection. In addition to the subject site, the uses of neighbouring properties within the Phase I study area were also assessed at the time of the site inspection.

6.2 Site Inspection Observations

Site Description

The subject site is currently occupied with a community curling arena, a semi-detached residential dwelling, two commercial office buildings, and one mixed-use building. The remainder of the subject site is largely paved with asphaltic concrete, with the exception of some landscaped areas fronting Athlone Avenue.

The site topography is relatively flat, whereas the regional topography appears to slope down to the northwest, in the general direction of the Ottawa River. The subject site is considered to be at grade with respect to the adjacent streets and the neighbouring properties.

Water drainage on the subject site occurs primarily via sheet flow towards catch basins located either within the asphaltic concrete parking lots or the adjacent streets. No ponded water, stressed vegetation, surficial staining, or any other indications of potential sub-surface contamination were observed on the subject site at time of the site inspection.

A depiction of the subject site is illustrated on Drawing PE5303-1 – Site Plan, in the Figures section of this report.

Buildings and Structures

The subject site is currently occupied with six individual buildings, each described as follows:

❑ *2006 Scott Street*

This property is currently occupied with a one storey, slab-on-grade style commercial office building. Built sometime in the 1960's (later renovated in 2019), the subject building is constructed with a poured concrete slab foundation, and is finished on the exterior with brick and vinyl siding in addition to a flat tar-and-gravel style roof. The subject building is currently heated via a natural gas-fired furnace.

❑ *2020 Scott Street*

This property is currently occupied with a one storey, slab-on-grade style commercial office building. Built sometime in the 1960's (later renovated in 2019), the subject building is constructed with a poured concrete slab foundation, and is finished on the exterior with metal siding in addition to a sloped metal roof. The subject building is currently heated via a natural gas-fired furnace.

❑ *2026 Scott Street*

This property is currently occupied with a one storey community curling arena, with a partial basement located under the eastern wing of the building. Built in 1953 (with an addition later constructed on to the eastern wing in 1961), the subject building is constructed with a poured concrete foundation and is finished on the exterior with metal, concrete block, and stucco siding, in addition to a rolled membrane roof. The subject building is currently heated via a natural gas-fired furnace.

❑ *314 Athlone Avenue*

This property is currently occupied with a three storey mixed-use building, with one basement level. The original two storey structure, initially constructed as a residential dwelling, was built sometime circa 1910. A rear addition, as well as a third storey, were later constructed in 2006. The subject building is constructed with a stone (original structure) and poured concrete (rear addition) foundation, and is finished on the exterior with brick and stucco siding in addition to a sloped-shingled roof. The subject building is currently heated via a natural gas-fired furnace.

A one storey, slab-on-grade style detached garage building is also located at the rear of this property. Built sometime in the 1960's, (and later renovated in 2006) the subject building is constructed with a poured concrete slab foundation and is finished on the exterior with stucco siding in addition to a sloped-shingled roof. The subject building is currently heated via a natural gas-fired furnace.

316-318 Athlone Avenue

This property is currently occupied with a two storey semi-detached residential dwelling, with one basement level. Built in 2017, the subject building is constructed with a poured concrete foundation and is finished on the exterior with concrete block in addition to a flat rolled membrane roof. The subject building is currently heated via a natural gas-fired furnace.

Potential Environmental Concerns

Fuels and Chemical Storage

No chemical storage areas, above ground storage tanks (ASTs), or signs of underground storage tanks (USTs) were observed on the exterior of the subject site at the time of the site inspection.

Hazardous Materials and Unidentified Substances

No hazardous materials, unidentified substances, spills, surficial staining, abnormal odours, stressed vegetation, or any other indications of potential sub-surface contamination were observed on the exterior of the subject site at the time of the site inspection.

Polychlorinated Biphenyls (PCBs) and Transformer Oil

One off-site pole-mounted transformer was observed adjacent to the east side of the subject site, along Athlone Avenue. The transformer was noted to be in good condition, with no signs of leaks or stains observed at the time of the site inspection.

Waste Management

Solid, non-hazardous domestic waste and recyclable products are stored in metal bins adjacent to the exterior of the subject buildings and are collected by either the municipality and/or a licensed contractor on a regular basis. No environmental concerns were identified with respect to waste management practices on the subject site.

Interior Assessment

A general description of the interior of the subject buildings is as follows:

- The floors consist of hardwood, ceramic tiles, vinyl floor tiles, carpet, poured concrete, and laminate flooring;
- The walls consist of drywall and concrete block;
- The ceilings consist of suspended ceiling tiles, drywall, stipple plaster, and steel decking;
- Lighting throughout the building is provided by LED, halogen, incandescent, and fluorescent light fixtures.

Potentially Hazardous Building Products

Polychlorinated Biphenyls (PCBs) and Transformer Oil

No potential sources of PCBs or transformer oils were identified inside any of the subject buildings at the time of the site inspection.

Asbestos-Containing Materials (ACMs)

Based on the age of the subject buildings (c.1950's/1960's), asbestos containing building materials may be potentially present within the structures. Potential ACMs observed on-site include the following:

- 314 Athlone Avenue: drywall joint compound;
- 318 Athlone Avenue: No ACMs suspected to be present based on recent age of construction (c.2017);
- 2026 Scott Street: suspended ceiling tiles and drywall joint compound;
- 2020 Scott Street: drywall joint compound;
- 2026 Scott Street: drywall joint compound, suspended ceiling tiles, vinyl floor tiles, and pipe wrap insulation;

These ACMs were observed to be in good condition at the time of the site inspection and do not represent an immediate concern to the building's occupants.

Lead-Based Paint

Based on the age of the subject buildings (c.1950's/1960's), lead-based paints may be present inside the structures, on any original or older painted surfaces. Painted surfaces were generally observed to be in good condition at the time of the site inspection and do not represent an immediate concern.

Urea Formaldehyde Foam Insulation (UFFI)

UFFI was not observed at the time of the site inspection, however, wall cavities were not inspected for insulation type.

Other Potential Environmental Concerns

Interior Fuel and Chemical Storage

No aboveground fuel storage tanks or signs of underground fuel storage tanks were observed within the subject building at the time of the site inspection. Based on their dates of construction (c.1950), it is possible that the curling club arena and the former weigh scale office building at 2026 Scott Street may have each contained a former furnace oil tank. The possible presence of these tanks are considered to represent APECs with respect to the subject site.

Chemical products stored in the subject buildings were observed to be limited to domestically available cleaning products, stored properly in their original containers. No environmental concerns were identified with respect to chemical storage practices within the subject buildings.

Wastewater Discharges

One sump pit was identified in the basement of the curling arena. The water inside the pit appeared to be clear and odourless at the time of the site inspection. Another sump pit was identified within the basement of the semi-detached residential dwelling, but could not be inspected due to a lack of physical access. No other sump pits or floor drains were observed in any of the other subject buildings at the time of the site inspection.

Wastewater from the subject buildings (wash water and sewage) is discharged into the City of Ottawa sanitary sewer system. Roof drainage is discharged via surface run-off towards catch basins located on-site or on the adjacent streets, which drain into the City of Ottawa storm water sewer system. No concerns were identified with respect to wastewater discharge on the subject site.

❑ **Ozone Depleting Substances (ODSs)**

Potential sources of ODSs observed on-site include refrigerators, fire extinguishers, and air conditioner units. These appliances appeared to be in good condition at the time of the site inspection and should be regularly serviced by a licensed contractor.

Neighbouring Properties

An inspection of the neighbouring properties was conducted from publicly accessible roadways at the time of the site inspection. Land use adjacent to the subject site was as follows:

North: Scott Street, followed by the OC Transpo Transitway;

South: Lion's Park, followed by residential dwellings;

East: Athlone Avenue, followed by residential dwellings;

West: An auto service garage, followed by a commercial retail building and a residential apartment building.

Due to its close proximity, the neighbouring auto service garage to the west is considered to represent an APEC with respect to the subject site.

The neighbouring land use within the Phase I study area is shown on Drawing PE5303-2 – Surrounding Land Use Plan, in the Figures section of this report.

7.0 REVIEW AND EVALUATION OF INFORMATION

7.1 Land Use History

Based on a review of available historical information, the subject site was first developed sometime circa 1910 with residential dwellings.

Potentially Contaminating Activities (PCAs)

Based on the findings of this Phase I ESA, six potentially contaminating activities (PCAs), resulting in areas of potential environmental concern (APECs), were identified as pertaining to the subject site. These APECs include:

- A former on-site auto body repair shop, located in the northeastern portion of the subject site (314 Athlone Avenue);
- A former on-site auto service garage, located in the northeastern portion of the subject site (2020 Scott Street);
- A possible former aboveground oil storage tank, historically associated with a former weigh scale building located in the northern portion of the subject site (2026 Scott Street);
- Possible poor quality fill material, generated and/or imported on-site following the demolition of the former weigh scale building, located in the northern portion of the subject site.
- A possible former aboveground oil storage tank, historically associated with the curling arena, located in the central portion of the subject site (2026 Scott Street);
- An existing off-site auto service garage, located adjacent to the west of the subject site (2046 Scott Street);

Other off-site PCAs were identified within the Phase I study area but were deemed not to be of any environmental concern to the subject site based on their separation distances as well as their inferred down-gradient or cross-gradient orientation with respect to anticipated groundwater flow.

Areas of Potential Environmental Concern (APECs)

The areas of potential environmental concern identified in this Phase I ESA are summarized below in Table 3:

Table 3 Areas of Potential Environmental Concern					
APEC	Location of APEC	PCA (O. Reg. 153/04 – Table 2)	Location of PCA	Contaminants of Potential Concern	Media Potentially Impacted
APEC #1 Former Auto Body Repair Shop	Northeastern Portion of Subject Site	<i>"Item 10: Commercial Autobody Shops"</i>	On-Site	VOCs PHCs (F ₁ -F ₄)	Soil and/or Groundwater
APEC #2 Former Auto Service Garage	Northeastern Portion of Subject Site	<i>"Item 52: Storage, Maintenance, Fuelling, and Repair of Equipment, Vehicles, and Material Used to Maintain Transportation Systems"</i>	On-Site	VOCs PHCs (F ₁ -F ₄)	Soil and/or Groundwater
APEC #3 Possible Former Aboveground Oil Storage Tank	Northern Portion of Subject Site	<i>"Item 28: Gasoline and Associated Products Storage in Fixed Tanks"</i>	On-Site	BTEX PHCs (F ₁ -F ₄)	Soil and/or Groundwater
APEC #4 Possible Poor Quality Fill Material	Northern Portion of Subject Site	<i>"Item 30: Importation of Fill Material of Unknown Quality"</i>	On-Site	PHCs (F ₁ -F ₄) PAHs Metals	Soil/Fill Material
APEC #5 Possible Former Aboveground Oil Storage Tank	Central Portion of Subject Site	<i>"Item 28: Gasoline and Associated Products Storage in Fixed Tanks"</i>	On-Site	BTEX PHCs (F ₁ -F ₄)	Soil and/or Groundwater
APEC #6 Existing Auto Service Garage	Western Portion of Subject Site	<i>"Item 52: Storage, Maintenance, Fuelling, and Repair of Equipment, Vehicles, and Material Used to Maintain Transportation Systems"</i>	Adjacent West	VOCs PHCs (F ₁ -F ₄)	Soil and/or Groundwater

Contaminants of Potential Concern (CPCs)

The contaminants of potential concern (CPCs) associated with the aforementioned APECs are considered to be:

- Volatile Organic Compounds (VOCs);
- Benzene, Toluene, Ethylbenzene, and Xylenes (BTEX);
- Petroleum Hydrocarbons, fractions 1 - 4 (PHCs F₁-F₄);

- ❑ Polycyclic Aromatic Hydrocarbons (PAHs);
- ❑ Metals (including mercury and hexavalent chromium).

These CPCs have the potential to be present in the soil matrix and/or the groundwater situated beneath the subject site.

7.2 Conceptual Site Model

Geological and Hydrogeological Setting

Based on the available information, the bedrock in the area of the subject site consists of interbedded limestone and dolomite of the Gull River Formation. The surficial geology consists of glacial till plains, with an overburden thickness ranging from approximately 1 m to 3 m.

Groundwater is anticipated to be encountered within the bedrock and flow in a northwesterly direction towards the Ottawa River.

Water Bodies and Areas of Natural and Scientific Interest

No water bodies or areas of natural and scientific interest were identified within the Phase I study area. The nearest named water body with respect to the subject site is the Ottawa River, located approximately 615 m to the west.

Existing Buildings and Structures

The subject site is currently occupied with a community curling arena, a semi-detached residential dwelling, two commercial office buildings, and one mixed-use building.

Current and Future Property Use

The subject site is currently used for a mixture of community, residential, and commercial purposes. It is our understanding that the subject site is to be redeveloped for residential purposes, which will require the filing of an RSC with the MECP.

Drinking Water Wells

Based on the availability of municipal services, no drinking water wells are expected to be present within the Phase I study area.

Neighbouring Land Use

The neighbouring lands within the Phase I study area consist of a combination of residential, parkland, and commercial properties. Current land use is shown on Drawing PE5303-2 Surrounding Land Use Plan, in the Figures section of this report.

Potentially Contaminating Activities and Areas of Potential Environmental Concern

As per Section 7.1 of this report, six potentially contaminating activities (PCAs), resulting in areas of potential environmental concern (APECs), were identified as pertaining to the subject site. These APECs include:

- A former on-site auto body repair shop, located in the northeastern portion of the subject site (314 Athlone Avenue);
- A former on-site auto service garage, located in the northeastern portion of the subject site (2020 Scott Street);
- A possible former aboveground oil storage tank, historically associated with a former weigh scale building located in the northern portion of the subject site (2026 Scott Street);
- Possible poor quality fill material, generated and/or imported on-site following the demolition of the former weigh scale building, located in the northern portion of the subject site.
- A possible former aboveground oil storage tank, historically associated with the curling arena, located in the central portion of the subject site (2026 Scott Street);
- An existing off-site auto service garage, located adjacent to the west of the subject site (2046 Scott Street);

Other off-site PCAs were identified within the Phase I study area but were deemed not to be of any environmental concern to the subject site based on their separation distances as well as their inferred down-gradient or cross-gradient orientation with respect to anticipated groundwater flow.

Contaminants of Potential Concern

The contaminants of potential concern (CPCs) associated with the aforementioned APECs are considered to be:

- Volatile Organic Compounds (VOCs);
- Benzene, Toluene, Ethylbenzene, and Xylenes (BTEX);
- Petroleum Hydrocarbons, fractions 1 - 4 (PHCs F₁-F₄);
- Polycyclic Aromatic Hydrocarbons (PAHs);
- Metals (including mercury and hexavalent chromium).

These CPCs have the potential to be present in the soil matrix and/or the groundwater situated beneath the subject site.

Assessment of Uncertainty and/or Absence of Information

The information available for review as part of the preparation of this Phase I ESA is considered to be sufficient to conclude that there are PCAs and APECs associated with the subject site.

The presence of any PCAs was confirmed by a variety of independent sources, and as such, the conclusions of this report are not affected by uncertainty which may be present with respect to the individual sources.

8.0 CONCLUSIONS

Assessment

Paterson Group was retained by Morley Hoppner Group to conduct a Phase I – Environmental Site Assessment (Phase I ESA) for the properties addressed 2006, 2020, & 2026 Scott Street and 314 & 318 Athlone Avenue, in the City of Ottawa, Ontario. The purpose of this Phase I ESA was to research the past and current use of the site and study area and to identify any environmental concerns with the potential to have impacted the subject property.

Based on a review of available historical information, the subject site was first developed circa 1910 with residential dwellings. A curling arena and a weigh scale building were later constructed on the subject site, on the property addressed 2026 Scott Street, in the 1950's. Based on their age of construction, there is a potential that these buildings were historically heated via oil-fired equipment supplied from oil storage tanks. The possible presence of these oil storage tanks are considered to represent APECs with respect to the subject site. The weigh scale building was later demolished sometime in the 1970's. There is a potential for poor quality fill material and demolition debris to exist within the footprint of the former weigh scale building. As a result, the possible presence of poor quality fill material is considered to represent an APEC with respect to the subject site. Lastly, a former auto body shop and a former auto service garage were also identified on the subject site at the properties addressed 314 Athlone Avenue and 2020 Scott Street, respectively. These former auto repair and servicing operations are considered to represent APECs with respect to the subject site.

The neighbouring lands in the vicinity of the subject site have historically been developed for residential and commercial purposes. A former auto service garage was identified at 2046 Scott Street, located on the adjacent property to the west of the subject site. Due to its close proximity, this auto service garage is also considered to represent an APEC with respect to the subject site.

The subject site is currently occupied with a community curling arena, a semi-detached residential dwelling, two commercial office buildings, and one mixed-use building. No environmental concerns were identified with respect to the current use of the subject site.

The neighbouring lands within the vicinity of the subject site consist mainly of residential, parkland and commercial properties. An existing auto service garage was identified at 2046 Scott Street, located on the adjacent property to the west of the subject site. Due to its close proximity, this auto service garage is also considered to represent an APEC with respect to the subject site.

Recommendations

Based on the findings of this assessment, it is our opinion that **a Phase II – Environmental Site Assessment will be required for the subject site.**

Hazardous Substances

Based on the age of the subject buildings (c.1950's/1960's), asbestos containing building materials may be potentially present within the structures. Potential ACMs observed on-site include the following:

- 314 Athlone Avenue: drywall joint compound;
- 318 Athlone Avenue: No ACMs suspected to be present based on recent age of construction (c.2017);
- 2006 Scott Street: suspended ceiling tiles and drywall joint compound;
- 2020 Scott Street: drywall joint compound;
- 2026 Scott Street: drywall joint compound, suspended ceiling tiles, vinyl floor tiles, and pipe wrap insulation;

These potential ACMs were observed to be in good condition at the time of the site inspection and do not represent an immediate concern to the building's occupants. An asbestos survey of the subject buildings should be conducted in accordance with Ontario Regulation 278/05, under the Occupational Health and Safety Act, prior to any demolition activities, if one has not already been conducted.

Based on the age of the subject buildings (c.1950's-1960's), lead-based paints may be present, on any original or older painted surfaces. The painted surfaces within the subject buildings were generally observed to be in good condition and do not pose an immediate concern to the occupants of the building. Major work involving lead-based paint or other lead containing products must be done in accordance with O.Reg. 843, under the Occupational Health and Safety Act.

9.0 STATEMENT OF LIMITATIONS

This Phase I – Environmental Site Assessment report has been prepared in general accordance with O.Reg. 153/04, as amended, and meets the requirements of CSA Z768-01. The conclusions presented herein are based on information gathered from a limited historical review and field inspection program. The findings of the Phase I ESA are based on a review of readily available geological, historical, and regulatory information as well as a cursory review made at the time of the field assessment. The historical research relies on information supplied by others, such as local, provincial, and federal agencies and was limited within the scope-of-work, time, and budget of the project herein.

Should any conditions be encountered at the subject site and/or historical information that differ from our findings, we request that we be notified immediately in order to allow for a reassessment.

This report was prepared for the sole use of Morley Hoppner Group. Permission and notification from Morley Hoppner Group and Paterson Group will be required prior to the release of this report to any other party.

Paterson Group Inc.



Nick Sullivan, B.Sc.



Mark S. D'Arcy, P.Eng., QP_{ESA}



Report Distribution:

- Morley Hoppner Group
- Paterson Group Inc.

10.0 REFERENCES

Federal Records

- Natural Resources Canada: Air Photo Library.
- Natural Resources Canada: The Atlas of Canada.
- Geological Survey of Canada: Surficial and Subsurface Mapping.
- Environment Canada: National Pollutant Release Inventory.
- National PCB Waste Storage Site Inventory.
- National Archives of Canada.

Provincial Records

- MECP: Freedom of Information and Privacy Office.
- MECP: Municipal Coal Gasification Plant Site Inventory, 1991.
- MECP: Waste Disposal Site Inventory, 1991.
- MECP: Brownfields Environmental Site Registry.
- MECP: Water Well Inventory.
- Office of Technical Standards and Safety Authority, Fuels Safety Branch.
- Ministry of Natural Resources and Forestry Areas of Natural Significance.
- Chapman, L.J., and Putnam, D.F., 1984: 'The Physiography of Southern Ontario, Third Edition', Ontario Geological Survey Special Volume 2.

Municipal Records

- City of Ottawa: eMap website.
- City of Ottawa: Historical Land Use Inventory Database
- City of Ottawa: document entitled, "Old Landfill Management Strategy, Phase I – Identification of Sites", prepared by Golder Associates, 2004.

Local Information Sources

- Personal Interviews.

Public Information Sources

- ERIS Database Report.
- Google Earth.
- Google Maps/Street View.

FIGURES

FIGURE 1 – KEY PLAN

FIGURE 2 – TOPOGRAPHIC MAP

DRAWING PE5303-1 – SITE PLAN

DRAWING PE5303-2 – SURROUNDING LAND USE PLAN

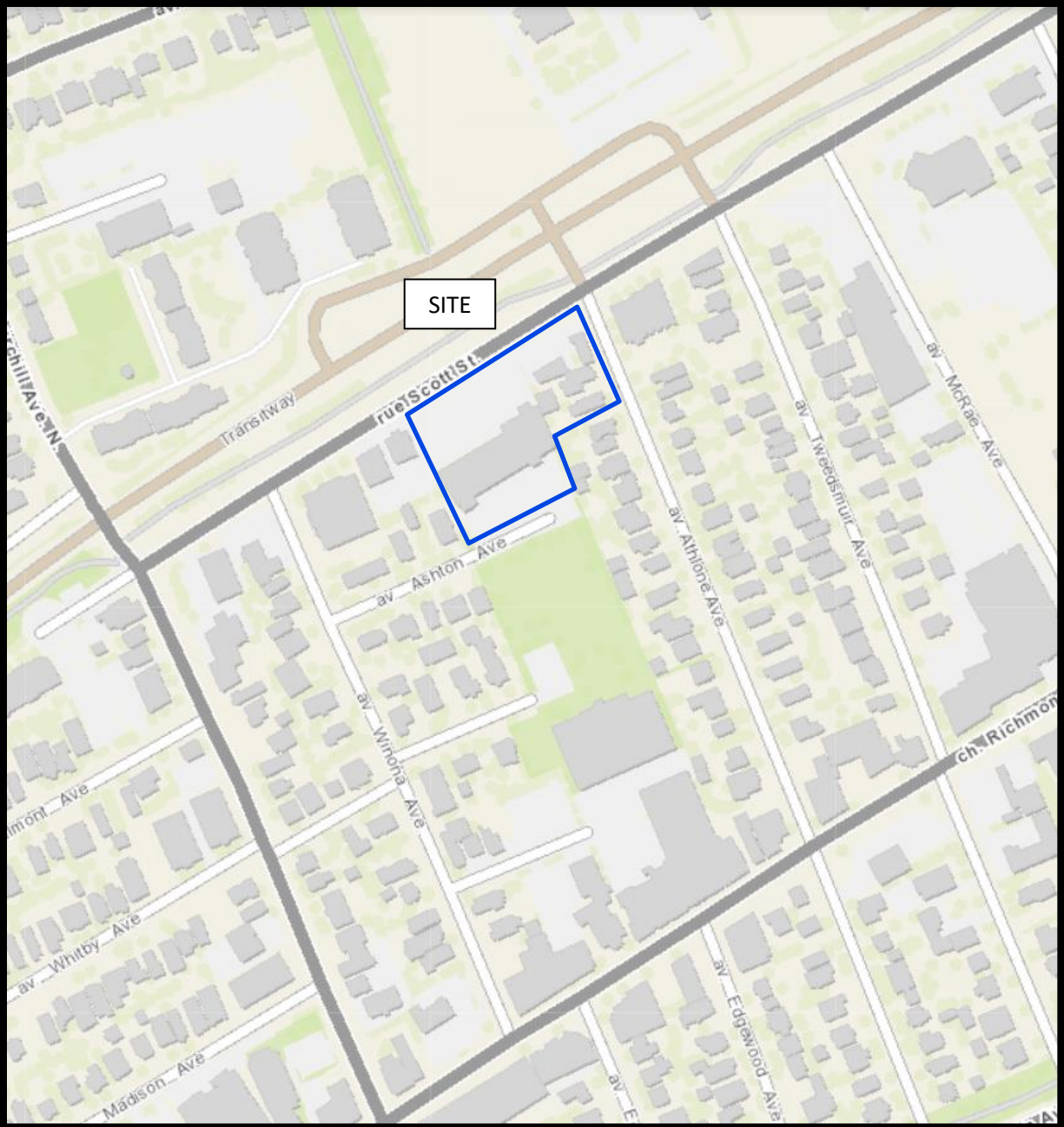


FIGURE 1
KEY PLAN

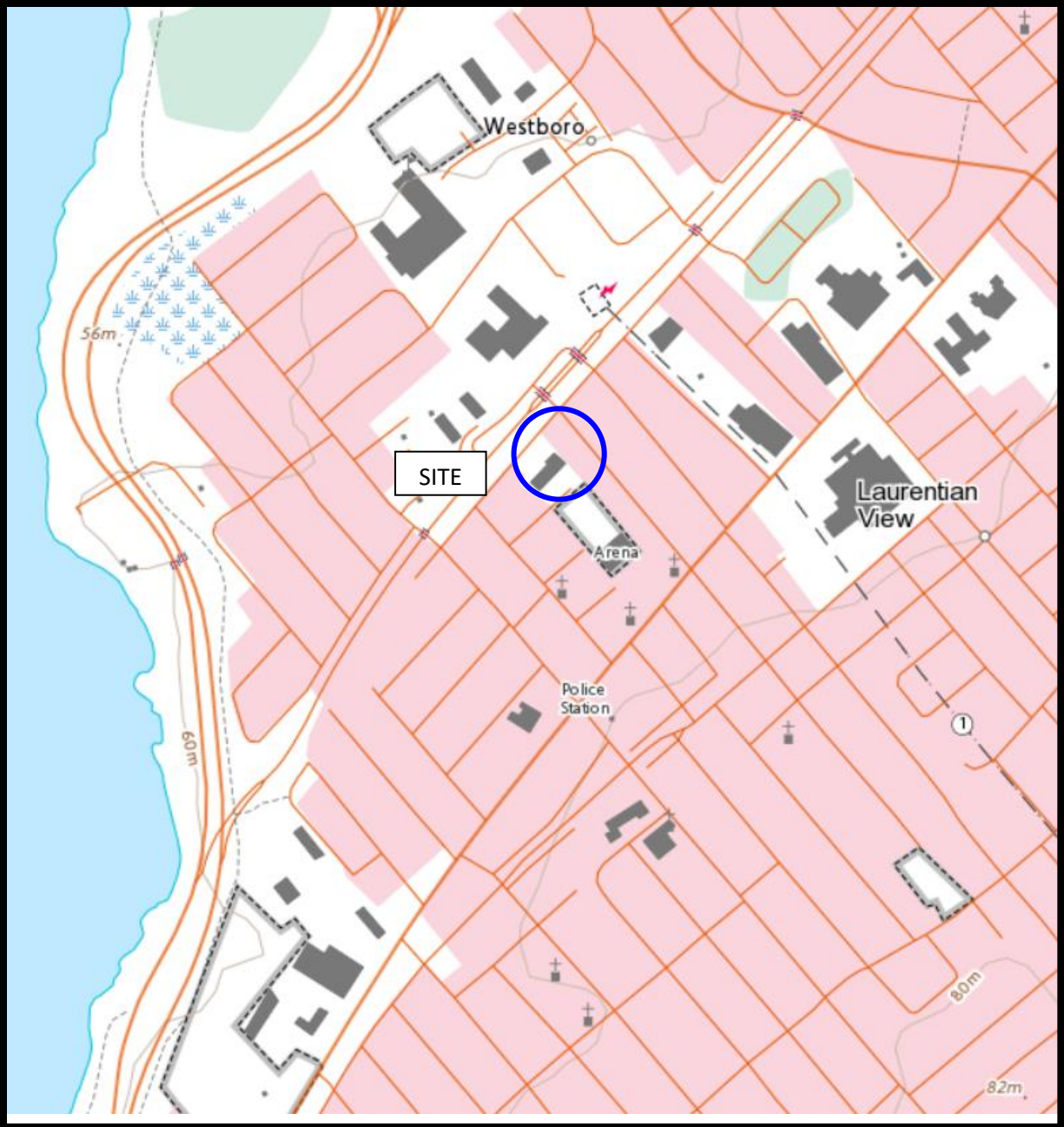
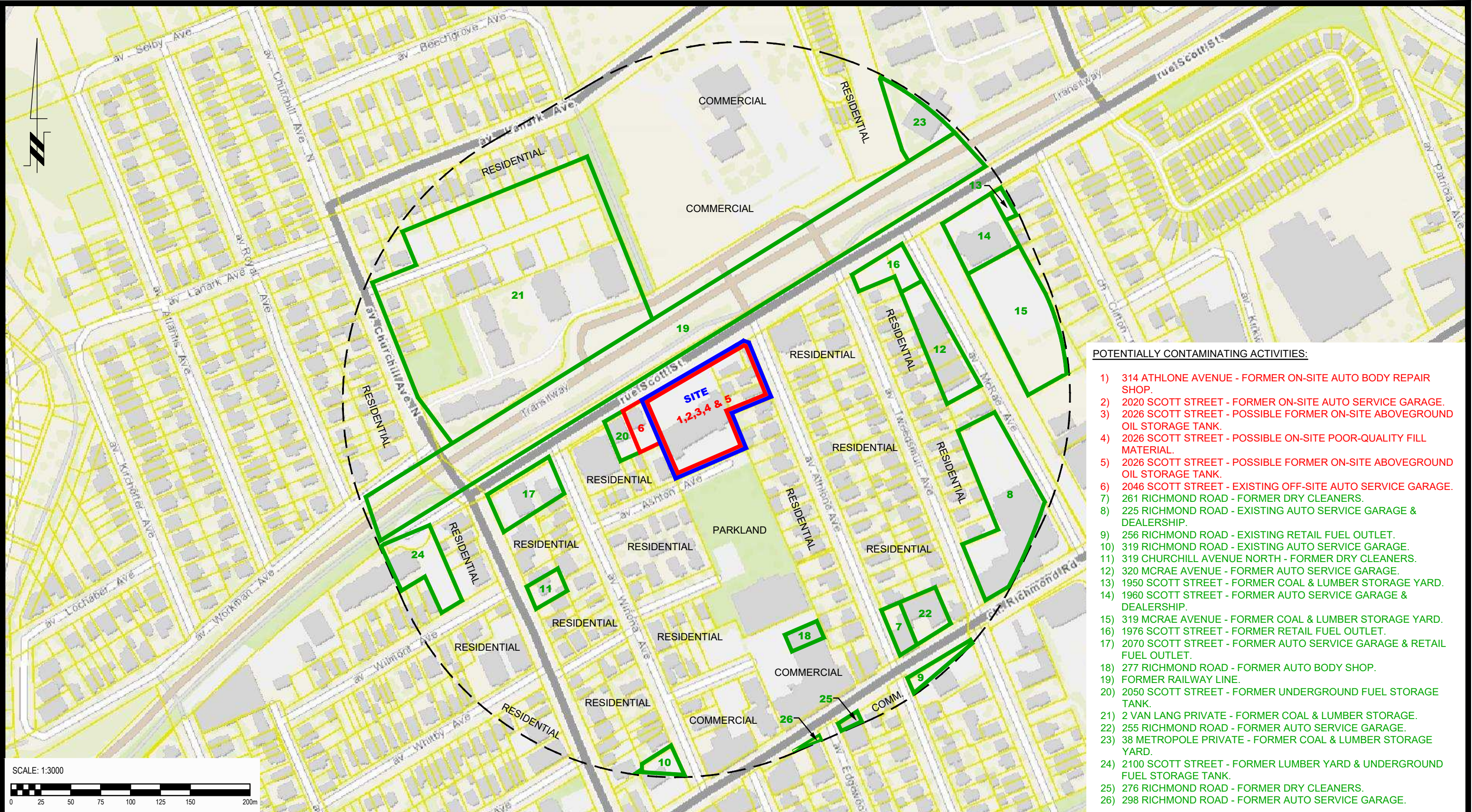


FIGURE 2
TOPOGRAPHIC MAP



POTENTIALLY CONTAMINATING ACTIVITIES:

- 1) 314 ATHLONE AVENUE - FORMER ON-SITE AUTO BODY REPAIR SHOP.
- 2) 2020 SCOTT STREET - FORMER ON-SITE AUTO SERVICE GARAGE.
- 3) 2026 SCOTT STREET - POSSIBLE FORMER ON-SITE ABOVEGROUND OIL STORAGE TANK.
- 4) 2026 SCOTT STREET - POSSIBLE ON-SITE POOR-QUALITY FILL MATERIAL.
- 5) 2026 SCOTT STREET - POSSIBLE FORMER ON-SITE ABOVEGROUND OIL STORAGE TANK.
- 6) 2046 SCOTT STREET - EXISTING OFF-SITE AUTO SERVICE GARAGE.
- 7) 261 RICHMOND ROAD - FORMER DRY CLEANERS.
- 8) 225 RICHMOND ROAD - EXISTING AUTO SERVICE GARAGE & DEALERSHIP.
- 9) 256 RICHMOND ROAD - EXISTING RETAIL FUEL OUTLET.
- 10) 319 RICHMOND ROAD - EXISTING AUTO SERVICE GARAGE.
- 11) 319 CHURCHILL AVENUE NORTH - FORMER DRY CLEANERS.
- 12) 320 MCRAE AVENUE - FORMER AUTO SERVICE GARAGE.
- 13) 1950 SCOTT STREET - FORMER COAL & LUMBER STORAGE YARD.
- 14) 1960 SCOTT STREET - FORMER AUTO SERVICE GARAGE & DEALERSHIP.
- 15) 319 MCRAE AVENUE - FORMER COAL & LUMBER STORAGE YARD.
- 16) 1976 SCOTT STREET - FORMER RETAIL FUEL OUTLET.
- 17) 2070 SCOTT STREET - FORMER AUTO SERVICE GARAGE & RETAIL FUEL OUTLET.
- 18) 277 RICHMOND ROAD - FORMER AUTO BODY SHOP.
- 19) FORMER RAILWAY LINE.
- 20) 2050 SCOTT STREET - FORMER UNDERGROUND FUEL STORAGE TANK.
- 21) 2 VAN LANG PRIVATE - FORMER COAL & LUMBER STORAGE.
- 22) 255 RICHMOND ROAD - FORMER AUTO SERVICE GARAGE.
- 23) 38 METROPOLE PRIVATE - FORMER COAL & LUMBER STORAGE YARD.
- 24) 2100 SCOTT STREET - FORMER LUMBER YARD & UNDERGROUND FUEL STORAGE TANK.
- 25) 276 RICHMOND ROAD - FORMER DRY CLEANERS.
- 26) 298 RICHMOND ROAD - FORMER AUTO SERVICE GARAGE.

patersongroup
consulting engineers

154 Colonnade Road South
Ottawa, Ontario K2E 7J5
Tel: (613) 226-7381 Fax: (613) 226-6344

NO.	REVISIONS	DATE	INITIAL

MORLEY HOPPNER GROUP
PHASE I - ENVIRONMENTAL SITE ASSESSMENT
2006, 2020 & 2026 SCOTT STREET
314 & 318 ATHLONE AVENUE

OTTAWA, ONTARIO

Title: **SURROUNDING LAND USE PLAN**


Scale:	1:3000	Date:	05/2021
Drawn by:	JM	Report No.:	PE5303-1
Checked by:	NS	Dwg No.:	PE5303-2
Approved by:	MSD	Revision No.:	

p:\autocad\drawings\environmental\pe5303\pe5303-2 surrounding land use plan.dwg

APPENDIX 1

AERIAL PHOTOGRAPHS

SITE PHOTOGRAPHS



AERIAL PHOTOGRAPH
1931



AERIAL PHOTOGRAPH
1945



AERIAL PHOTOGRAPH
1958



AERIAL PHOTOGRAPH
1965



AERIAL PHOTOGRAPH
1976



AERIAL PHOTOGRAPH
1991



AERIAL PHOTOGRAPH
2002



AERIAL PHOTOGRAPH
2011



AERIAL PHOTOGRAPH
2019

Site Photographs

PE5303

2006, 2020, & 2026 Scott Street and
314 & 318 Athlone Avenue, Ottawa, Ontario

May 20, 2021



Photograph 1: View of the semi-detached residential dwelling at 318 Athlone Avenue, facing southwest from Athlone Avenue.



Photograph 2: View of the mixed-use building at 314 Athlone Avenue, facing west from Athlone Avenue.

Site Photographs

PE5303

2006, 2020, & 2026 Scott Street and
314 & 318 Athlone Avenue, Ottawa, Ontario

May 20, 2021



Photograph 3: View of the two commercial office buildings at 2006 Scott Street (background) and 2020 Scott Street (foreground), facing east from Scott Street.



Photograph 4: View of the curling arena at 2026 Scott Street, facing southeast from Scott Street.

Site Photographs

PE5303

2006, 2020, & 2026 Scott Street and
314 & 318 Athlone Avenue, Ottawa, Ontario

May 20, 2021



Photograph 5: View of the curling arena at 2026 Scott Street, facing north from Ashton Avenue.



Photograph 6: View of the natural gas-fired boiler heating system, located in the basement of the curling arena at 2026 Scott Street.

APPENDIX 2

MECP FREEDOM OF INFORMATION SEARCH REQUEST

MECP WATER WELL RECORDS

TSSA CORRESPONDENCE

CITY OF OTTAWA HLUI SEARCH REQUEST

ERIS DATABASE REPORT



Freedom of Information Request

This form is for requesting documents which are in the Ministry's files on environmental concerns related to properties. Please refer to the guide on completion and use of this form. Our fax no. is (416) 314-4285.

Requester Data			For Ministry Use Only	
Name, Company Name, Mailing Address and Email Address of Requester Nick Sullivan Paterson Group Inc. 154 Colonnade Road Ottawa, ON K2E 7J5 Email address: nsullivan@patersongroup.ca			FOI Request No.	Date Request Received
Telephone/Fax Nos. Tel. 613-226-7381 Fax 613-226-6344			Fee Paid	
Your Project/Reference No. PE5303	Signature/Print /Name of Requester Nick Sullivan		<input type="checkbox"/> ACCT <input type="checkbox"/> CHQ <input type="checkbox"/> VISA/MC <input type="checkbox"/> CASH <input type="checkbox"/> CNR <input type="checkbox"/> ER <input type="checkbox"/> NOR <input type="checkbox"/> SWR <input type="checkbox"/> WCR <input type="checkbox"/> SAC <input type="checkbox"/> IEB <input type="checkbox"/> EAA <input type="checkbox"/> EMR <input type="checkbox"/> SWA	

Request Parameters

Municipal Address / Lot, Concession, Geographic Township (**Municipal address essential for cities, towns or regions**)
2026 Scott Street; Part of Lot 31, Concession 1 (Ottawa Front), Formerly the Township of Nepean, in the City of Ottawa, Ontario.

Present Property Owner(s) and Date(s) of Ownership

Previous Property Owner(s) and Date(s) of Ownership

Present/Previous Tenant(s), (if applicable)

Search Parameters	Specify Year(s) Requested
<i>Files older than 2 years may require \$60.00 retrieval cost. There is no guarantee that records responsive to your request will be located.</i>	
Environmental concerns (General correspondence, occurrence reports, abatement)	all
Orders	all
Spills	all
Investigations/prosecutions ➤ Owner AND tenant information must be provided	all
Waste Generator number/classes	all

Certificates of Approval ➤ Proponent information must be provided

1985 and prior records are searched manually. **Search fees in excess of \$300.00** could be incurred, depending on the types and years to be searched. Specify Certificates of Approval number(s) (if known). **If supporting documents are also required, mark SD box and specify type e.g. maps, plans, reports, etc.**

	SD	Specify Year(s) Requested
air - emissions		1986-present
water - mains, treatment, ground level, standpipes & elevated storage, pumping stations (local & booster)		1986-present
sewage - sanitary, storm, treatment, stormwater, leachate & leachate treatment & sewage pump stations		1986-present
waste water - industrial discharges		1986-present
waste sites - disposal, landfill sites, transfer stations, processing sites, incineratorsites		1986-present
waste systems - PCB destruction, mobile waste processing units, haulers: sewage, non-hazardous & hazardous waste		1986-present
pesticides - licenses		1986-present

A \$5.00 non-refundable application fee, payable to the Minister of Finance, is mandatory. The cost of locating on-site and/or preparing any record is \$30.00/hour and 20 cents/page for photocopying and you will be contacted for approval for fees in excess of \$30.00.

Print only in spaces provided.
Mark correct box with a checkmark, where applicable.

11

1532963

Municipality Con.

ISS02

475 Richmond Rd

County or District Ottawa - Chateaufort		Township/Borough/City/Town/Village City of Ottawa		Con block tract survey, etc. Lot	
Address Ottawa, Ont			Date completed 21 06 02		
Northing		RC		Elevation	
RC		Basin Code		ii	

LOG OF OVERBURDEN AND BEDROCK MATERIALS (see instructions)

General colour	Most common material	Other materials	General description	Depth - feet	
				From	To
	Sand & gravel			0	4
grey	limestone			4	51

31 _____

32 _____

41 WATER RECORD

Water found at - feet	Kind of water
10-13	1 <input checked="" type="checkbox"/> Fresh 2 <input type="checkbox"/> Salty 3 <input type="checkbox"/> Sulphur 4 <input type="checkbox"/> Minerals 5 <input type="checkbox"/> Gas
15-18	1 <input checked="" type="checkbox"/> Fresh 2 <input type="checkbox"/> Salty 3 <input type="checkbox"/> Sulphur 4 <input type="checkbox"/> Minerals 5 <input type="checkbox"/> Gas
20-23	1 <input type="checkbox"/> Fresh 2 <input type="checkbox"/> Salty 3 <input type="checkbox"/> Sulphur 4 <input type="checkbox"/> Minerals 5 <input type="checkbox"/> Gas
25-28	1 <input type="checkbox"/> Fresh 2 <input type="checkbox"/> Salty 3 <input type="checkbox"/> Sulphur 4 <input type="checkbox"/> Minerals 5 <input type="checkbox"/> Gas
30-33	1 <input type="checkbox"/> Fresh 2 <input type="checkbox"/> Salty 3 <input type="checkbox"/> Sulphur 4 <input type="checkbox"/> Minerals 5 <input type="checkbox"/> Gas

51 CASING & OPEN HOLE RECORD

Inside diam inches	Material	Wall thickness inches	Depth - feet	
			From	To
6 1/4	1 <input checked="" type="checkbox"/> Steel 2 <input type="checkbox"/> Galvanized 3 <input type="checkbox"/> Concrete 4 <input type="checkbox"/> Open hole 5 <input type="checkbox"/> Plastic	188	0	6
8 3/4	1 <input type="checkbox"/> Steel 2 <input type="checkbox"/> Galvanized 3 <input type="checkbox"/> Concrete 4 <input type="checkbox"/> Open hole 5 <input type="checkbox"/> Plastic		0	4
6	1 <input type="checkbox"/> Steel 2 <input type="checkbox"/> Galvanized 3 <input type="checkbox"/> Concrete 4 <input checked="" type="checkbox"/> Open hole 5 <input type="checkbox"/> Plastic		4	51

SCREEN

Sizes of opening (Slot No.)	Diameter inches	Length feet
Material and type	Depth at top of screen feet	

61 PLUGGING & SEALING RECORD

<input type="checkbox"/> Annular space		<input type="checkbox"/> Abandonment
Depth set at - feet		Material and type (Cement grout, bentonite, etc.)
From	To	
10-13	14-17	
18-21	22-25	
26-29	30-33	

71 PUMPING TEST

Pumping test method 1 <input checked="" type="checkbox"/> Pump 2 <input type="checkbox"/> Bailer	Pumping rate 113 GPM	Duration of pumping 1 Hours 17-18 Mins
Static level 13 feet	Water level end of pumping 22-24 feet	Water levels during 1 <input type="checkbox"/> Pumping 2 <input checked="" type="checkbox"/> Recovery
	15 minutes 45 feet	30 minutes 39 feet
	45 minutes 33 feet	60 minutes 31 feet
If flowing give rate GPM	Pump intake set at feet	Water at end of test <input type="checkbox"/> Clear <input checked="" type="checkbox"/> Cloudy
Recommended pump type <input type="checkbox"/> Shallow <input type="checkbox"/> Deep	Recommended pump setting feet	Recommended pump rate 113 GPM

LOCATION OF WELL

In diagram below show distances of well from road and lot line. Indicate north by arrow.

475 Richmond Rd.

126'

237915

FINAL STATUS OF WELL

1 <input checked="" type="checkbox"/> Water supply	5 <input type="checkbox"/> Abandoned, insufficient supply	9 <input type="checkbox"/> Unfinished
2 <input type="checkbox"/> Observation well	6 <input type="checkbox"/> Abandoned, poor quality	10 <input type="checkbox"/> Replacement well
3 <input checked="" type="checkbox"/> Test hole	7 <input type="checkbox"/> Abandoned (Other)	
4 <input type="checkbox"/> Recharge well	8 <input type="checkbox"/> Dewatering	

WATER USE

1 <input checked="" type="checkbox"/> Domestic	5 <input type="checkbox"/> Commercial	9 <input checked="" type="checkbox"/> Not use
2 <input type="checkbox"/> Stock	6 <input type="checkbox"/> Municipal	10 <input type="checkbox"/> Other
3 <input type="checkbox"/> Irrigation	7 <input type="checkbox"/> Public supply	
4 <input type="checkbox"/> Industrial	8 <input type="checkbox"/> Cooling & air conditioning	

METHOD OF CONSTRUCTION

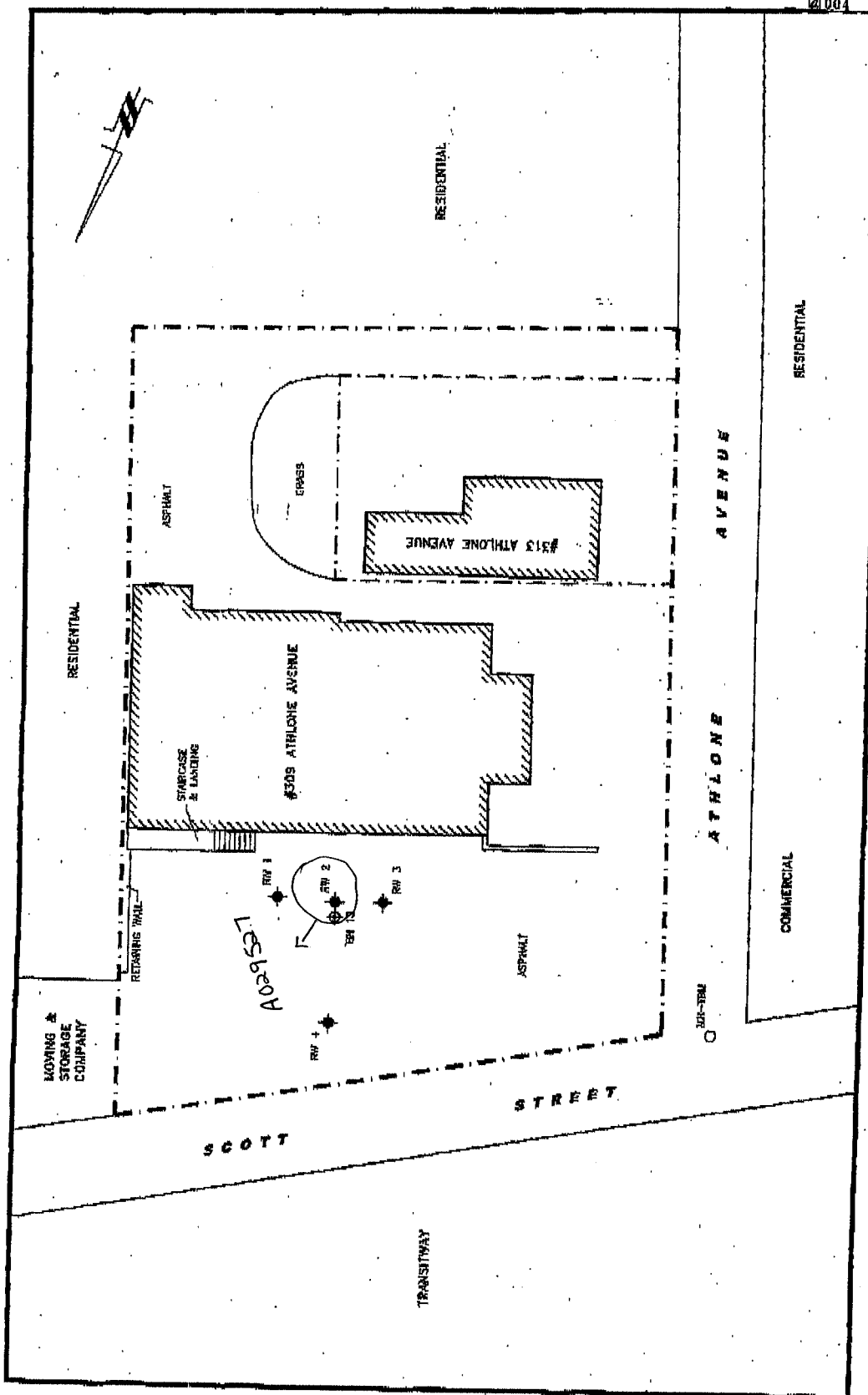
1 <input type="checkbox"/> Cable tool	5 <input checked="" type="checkbox"/> Air percussion	9 <input type="checkbox"/> Driving
2 <input type="checkbox"/> Rotary (conventional)	6 <input type="checkbox"/> Boring	10 <input type="checkbox"/> Digging
3 <input type="checkbox"/> Rotary (reverse)	7 <input type="checkbox"/> Diamond	11 <input type="checkbox"/> Other
4 <input type="checkbox"/> Rotary (air)	8 <input type="checkbox"/> Jetting	

Name of Well Contractor Air-Rock Drilling Co Ltd	Well Contractor's Licence No. 1119
Address KR 22 Sussex St	
Name of Well Technician Shannon Purcell	Well Technician's Licence No. TD122
Signature of Technician/Contractor	Submission date 10 07 02

MINISTRY USE ONLY

Data source	Contractor 1119	Date received JUL 29 2002
Date of inspection	Inspector	
Remarks CSS.ES2		

004



OCT 12 2005

231645

1844

Well Location

Address of Well Location (Street Number/Name): **2046 Scott St.**

County/District/Municipality: **Ottawa**

Township: _____ Lot: _____ Concession: _____

Province: **Ontario** Postal Code: _____

UTM Coordinates: Zone: **18** Easting: **441000** Northing: **5027155**

Municipal Plan and Sublot Number: _____ Other: _____

Overburden and Bedrock Materials/Abandonment Sealing Record (see instructions on the back of this form)

General Colour	Most Common Material	Other Materials	General Description	Depth (m/ft)	
				From	To
BLK	gravel	asphalt	loose	0	0.31
BRN	sand	stones	soft	0.31	2.13
GRY	sand	silt	packed	2.13	3.1
GRY	limestone		hard	3.1	6.7

Annular Space

Depth Set at (m/ft)	Type of Sealant Used (Material and Type)	Volume Placed (m³/ft³)
0 - 0.31	flushmount/concrete	
0.31 - 3.66	bestonite	
3.66 - 6.7	filter sand	

Results of Well Yield Testing

After test of well yield, water was:	Draw Down		Recovery	
	Time (min)	Water Level (m/ft)	Time (min)	Water Level (m/ft)
<input type="checkbox"/> Clear and sand free				
<input type="checkbox"/> Other, specify _____				
If pumping discontinued, give reason:	Static Level			
	1		1	
Pump intake set at (m/ft)	2		2	
Pumping rate (l/min / GPM)	3		3	
	4		4	
Duration of pumping _____ hrs + _____ min	5		5	
Final water level end of pumping (m/ft)	10		10	
If flowing give rate (l/min / GPM)	15		15	
	20		20	
Recommended pump depth (m/ft)	25		25	
Recommended pump rate (l/min / GPM)	30		30	
	40		40	
Well production (l/min / GPM)	50		50	
Disinfected? <input type="checkbox"/> Yes <input type="checkbox"/> No	60		60	

Method of Construction

Cable Tool Diamond Public Commercial Not used

Rotary (Conventional) Jetting Domestic Municipal Dewatering

Rotary (Reverse) Driving Livestock Test Hole Monitoring

Boring Digging Irrigation Cooling & Air Conditioning

Air percussion Industrial Other, specify _____

Other, specify **Direct Push**

Construction Record - Casing

Inside Diameter (cm/in)	Open Hole OR Material (Galvanized, Fibreglass, Concrete, Plastic, Steel)	Wall Thickness (cm/in)	Depth (m/ft)		Status of Well
			From	To	
	PVC		0	3.66	<input checked="" type="checkbox"/> Test Hole

Status of Well

Water Supply Replacement Well Test Hole Recharge Well Dewatering Well Observation and/or Monitoring Hole Alteration (Construction) Abandoned, Insufficient Supply Abandoned, Poor Water Quality Abandoned, other, specify _____ Other, specify _____

Construction Record - Screen

Outside Diameter (cm/in)	Material (Plastic, Galvanized, Steel)	Slot No.	Depth (m/ft)	
			From	To
	PVC	10	3.66	6.7

Water Details

Water found at Depth (m/ft)	Kind of Water:	Depth (m/ft)	Diameter (cm/in)
	<input type="checkbox"/> Fresh <input type="checkbox"/> Untested	0 - 3.1	11.43
	<input type="checkbox"/> Gas <input type="checkbox"/> Other, specify _____	3.1 - 6.7	7.62

Well Contractor and Well Technician Information

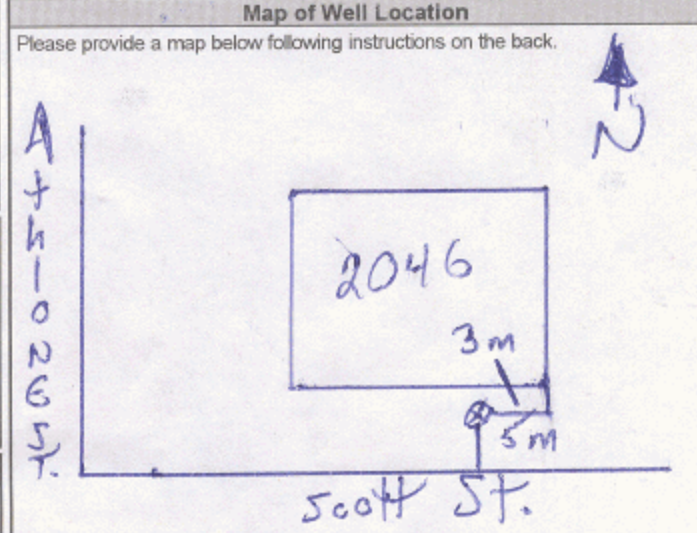
Business Name of Well Contractor: **Strata soil Sampling** Well Contractor's Licence No.: **72411**

Business Address (Street Number/Name): **1472 West Beaver Creek Rd** Municipality: **Richmond Hill**

Province: **ON** Postal Code: **L4B1C6** Business E-mail Address: **wrecords@stratasoil.com**

Bus. Telephone No. (inc. area code): **9057649304** Name of Well Technician (Last Name, First Name): **Beatty Brian**

Well Technician's Licence No.: **3616** Signature of Technician and/or Contractor: *[Signature]* Date Submitted: **20111012**



Comments: _____

Well owner's information package delivered <input type="checkbox"/> Yes <input type="checkbox"/> No	Date Package Delivered: 20111011	Ministry Use Only Audit No.: z134395 Received: NOV 01 2011
Date Work Completed: 20111011		

Measurements recorded in: Metric Imperial

A123766

Tag#: A123766

9143 Page 2 of 2

Address of Well Location (Street Number/Name) 2046 Scott St.		Township	Lot	Concession
County/District/Municipality		City/Town/Village Oshawa	Province Ontario	Postal Code
UTM Coordinates	Zone Easting	Northing	Municipal Plan and Sublot Number	
NAD 83	18441012	5027136		

Overburden and Bedrock Materials/Abandonment Sealing Record (see instructions on the back of this form)				
General Colour	Most Common Material	Other Materials	General Description	Depth (m/ft) From To
BLK	gravel	asphalt	loose	0 .31
BRN	sand	stones	soft	.31 1.52
GRY	sand	silt	packed	1.52 2.13
GRY	limestone		hard	2.13 5.79

Annular Space		
Depth Set at (m/ft) From To	Type of Sealant Used (Material and Type)	Volume Placed (m ³ /ft ³)
0 .31	flushmount/concrete	
.31 2.74	bentonite	
2.74 5.79	filter sand	

Method of Construction		Well Use		
<input type="checkbox"/> Cable Tool	<input type="checkbox"/> Diamond	<input type="checkbox"/> Public	<input type="checkbox"/> Commercial	<input type="checkbox"/> Not used
<input type="checkbox"/> Rotary (Conventional)	<input type="checkbox"/> Jetting	<input type="checkbox"/> Domestic	<input type="checkbox"/> Municipal	<input type="checkbox"/> Dewatering
<input type="checkbox"/> Rotary (Reverse)	<input type="checkbox"/> Driving	<input type="checkbox"/> Livestock	<input checked="" type="checkbox"/> Test Hole	<input checked="" type="checkbox"/> Monitoring
<input type="checkbox"/> Boring	<input type="checkbox"/> Digging	<input type="checkbox"/> Irrigation	<input type="checkbox"/> Cooling & Air Conditioning	
<input checked="" type="checkbox"/> Air percussion		<input type="checkbox"/> Industrial		
<input checked="" type="checkbox"/> Other, specify		<input type="checkbox"/> Other, specify		

Construction Record - Casing				Status of Well	
Inside Diameter (cm/in)	Open Hole OR Material (Galvanized, Fibreglass, Concrete, Plastic, Steel)	Wall Thickness (cm/in)	Depth (m/ft)		
			From	To	
	PVC		0	2.74	<input checked="" type="checkbox"/> Water Supply
					<input checked="" type="checkbox"/> Replacement Well
					<input type="checkbox"/> Test Hole
					<input type="checkbox"/> Recharge Well
					<input type="checkbox"/> Dewatering Well
					<input checked="" type="checkbox"/> Observation and/or Monitoring Hole
					<input type="checkbox"/> Alteration (Construction)
					<input type="checkbox"/> Abandoned, Insufficient Supply
					<input type="checkbox"/> Abandoned, Poor Water Quality
					<input type="checkbox"/> Abandoned, other, specify
					<input type="checkbox"/> Other, specify

Construction Record - Screen				
Outside Diameter (cm/in)	Material (Plastic, Galvanized, Steel)	Slot No.	Depth (m/ft)	
			From	To
	PVC	10	2.74	5.79

Water Details		Hole Diameter	
Water found at Depth (m/ft)	Kind of Water: <input type="checkbox"/> Fresh <input type="checkbox"/> Untested <input type="checkbox"/> Gas <input type="checkbox"/> Other, specify	Depth (m/ft) From To	Diameter (cm/in)
		0 4.57	11.43
		4.57 5.79	7.62

Well Contractor and Well Technician Information	
Business Name of Well Contractor Strata Soil Sampling	Well Contractor's Licence No. 7241
Business Address (Street Number/Name) 1472 West Beaver Creek Rd	Municipality Richmond Hill
Province ON	Postal Code L4B1C6
Business E-mail Address wrecords@stratasoil.com	

Bus. Telephone No. (inc. area code) 9057649309	Name of Well Technician (Last Name, First Name) Beatty Brian
Well Technician's Licence No. 3616	Signature of Technician and/or Contractor
	Date Submitted 2011/10/12

Results of Well Yield Testing					
After test of well yield, water was:		Draw Down		Recovery	
<input type="checkbox"/> Clear and sand free	<input type="checkbox"/> Other, specify	Time (min)	Water Level (m/ft)	Time (min)	Water Level (m/ft)
If pumping discontinued, give reason:		Static Level			
Pump intake set at (m/ft)		1		1	
Pumping rate (l/min / GPM)		2		2	
Duration of pumping hrs + min		3		3	
Final water level end of pumping (m/ft)		4		4	
If flowing give rate (l/min / GPM)		5		5	
Recommended pump depth (m/ft)		10		10	
Recommended pump rate (l/min / GPM)		15		15	
Well production (l/min / GPM)		20		20	
Disinfected?		25		25	
<input type="checkbox"/> Yes <input type="checkbox"/> No		30		30	
		40		40	
		50		50	
		60		60	

Map of Well Location	
Please provide a map below following instructions on the back.	
Comments:	
Well owner's information package delivered <input type="checkbox"/> Yes <input type="checkbox"/> No	Date Package Delivered Y Y Y Y M M D D 2011 10 12
Date Work Completed 2011 10 12	
Ministry Use Only Audit No. z134396 NOV 01 2011	



Measurements recorded in: Metric Imperial

A182637

Tag #: A182637

S-20982 Page of

Well Owner's Information

First Name, Last Name / Organization (255 Richmond Road Holdings), E-mail Address, Mailing Address (Street Number/Name), Municipality (Ottawa), Province (ON), Postal Code, Telephone No. (inc. area code)

Well Location

Address of Well Location (Street Number/Name) (255 Richmond Road), Township, Lot, Concession, County/District/Municipality, City/Town/Village (Ottawa), Province (Ontario), Postal Code, UTM Coordinates, Zone, Easting, Northing, Municipal Plan and Sublot Number, Other

Overburden and Bedrock Materials/Abandonment Sealing Record (see instructions on the back of this form)

Table with columns: General Colour, Most Common Material, Other Materials, General Description, Depth (m/ft) From, To. Includes handwritten entries for BRN top soil, BRN sand, GRY limestone, gravel, shale, layered.

Annular Space table with columns: Depth Set at (m/ft) From, To; Type of Sealant Used (Material and Type); Volume Placed (m³/ft³). Includes handwritten data for 0-31, 31-9.29, 9.29-7.62.

Results of Well Yield Testing table with columns: Draw Down (Time, Water Level), Recovery (Time, Water Level). Includes handwritten data for pumping rate, duration, and water levels.

Method of Construction and Well Use checkboxes. Includes options like Cable Tool, Rotary, Boring, Air percussion, Public, Commercial, Domestic, etc.

Construction Record - Casing table with columns: Inside Diameter (cm/in), Open Hole OR Material, Wall Thickness (cm/in), Depth (m/ft) From, To. Includes handwritten data for 4.03 PVC casing.

Construction Record - Screen table with columns: Outside Diameter (cm/in), Material, Slot No., Depth (m/ft) From, To. Includes handwritten data for 4.02 PVC screen.

Water Details and Hole Diameter table. Includes columns for Water found at Depth, Kind of Water, Depth (m/ft) From, To, Diameter (cm/in). Includes handwritten data for water levels and diameters.

Well Contractor and Well Technician Information form. Includes Business Name of Well Contractor (Stata Drilling Group), Well Contractor's Licence No., Business Address (165 Shields Court), Municipality (Markham).

Well Contractor and Well Technician Information form. Includes Province (ON), Postal Code, Business E-mail Address, Bus. Telephone No., Name of Well Technician (McLain, James), Well Technician's Licence No., Signature of Technician and/or Contractor, Date Submitted.

Map of Well Location. Includes instructions: 'Please provide a map below following instructions on the back.' and a hand-drawn map showing a rectangular area labeled '255' with dimensions and a north arrow.

Well owner's information package delivered (Yes/No), Date Package Delivered, Date Work Completed.

Ministry Use Only. Includes Audit No. (206457) and Received date (DEC 05 2017).

Measurements recorded in: Metric Imperial

Address of Well Location (Street Number/Name) 255 Richmond Rd Township _____ Lot _____ Concession _____
 County/District/Municipality _____ City/Town/Village Ottawa Province Ontario Postal Code _____
 UTM Coordinates Zone Easting Northing Municipal Plan and Sublot Number Other
 NAD | 8 | 3 | 18 | 44 | 125 | 25026989

Overburden and Bedrock Materials/Abandonment Sealing Record (see instructions on the back of this form)

General Colour	Most Common Material	Other Materials	General Description	Depth (m/ft)	
				From	To
GRY	Concrete	Gravel	hard packed	0	1
BRN	Sand	Gravel	(fill) soft, loose	1	9
GRY	Limestone		hard	9	25

Annular Space

Depth Set at (m/ft)	Type of Sealant Used (Material and Type)	Volume Placed (m³/ft³)
0 - 1	Concrete / Flushmount	
1 - 14	bentonite seal	
14 - 25	Filter Sand	

Method of Construction

Cable Tool Diamond
 Rotary (Conventional) Jetting
 Rotary (Reverse) Driving
 Boring Digging
 Air percussion
 Other, specify direct push

Well Use

Public Commercial Not used
 Domestic Municipal Dewatering
 Livestock Test Hole Monitoring
 Irrigation Cooling & Air Conditioning
 Industrial
 Other, specify _____

Construction Record - Casing

Inside Diameter (cm/in)	Open Hole OR Material (Galvanized, Fibreglass, Concrete, Plastic, Steel)	Wall Thickness (cm/in)	Depth (m/ft)		Status of Well
			From	To	
130	PVC	.14	0	15	<input checked="" type="checkbox"/> Test Hole <input type="checkbox"/> Replacement Well <input type="checkbox"/> Recharge Well <input type="checkbox"/> Dewatering Well <input checked="" type="checkbox"/> Observation and/or Monitoring Hole <input type="checkbox"/> Alteration (Construction) <input type="checkbox"/> Abandoned, Insufficient Supply <input type="checkbox"/> Abandoned, Poor Water Quality <input type="checkbox"/> Abandoned, other, specify _____ <input type="checkbox"/> Other, specify _____

Construction Record - Screen

Outside Diameter (cm/in)	Material (Plastic, Galvanized, Steel)	Slot No.	Depth (m/ft)	
			From	To
146	PVC	10	15	25

Water Details

Water found at Depth (m/ft)	Kind of Water: <input type="checkbox"/> Fresh <input type="checkbox"/> Untested <input type="checkbox"/> Gas <input type="checkbox"/> Other, specify _____	Hole Diameter	
		Depth (m/ft)	Diameter (cm/in)
0		0 - 9	2.875
9		9 - 25	2.375

Well Contractor and Well Technician Information

Business Name of Well Contractor: Stouta Drilling Group Well Contractor's Licence No.: 72241
 Business Address (Street Number/Name): 165 Shields Court Municipality: Markham
 Province: ON Postal Code: L3R8V2 Business E-mail Address: wrecords@stoutadri.com
 Bus. Telephone No. (inc. area code): 9059407911 Name of Well Technician (Last Name, First Name): Beatty Brian
 Well Technician's Licence No.: 3626 Signature of Technician and/or Contractor: [Signature] Date Submitted: 2017/10/24

Results of Well Yield Testing

After test of well yield, water was:
 Clear and sand free
 Other, specify _____

If pumping discontinued, give reason: _____

Pump intake set at (m/ft): _____

Pumping rate (l/min / GPM): _____

Duration of pumping: _____ hrs + _____ min

Final water level end of pumping (m/ft): _____

If flowing give rate (l/min / GPM): _____

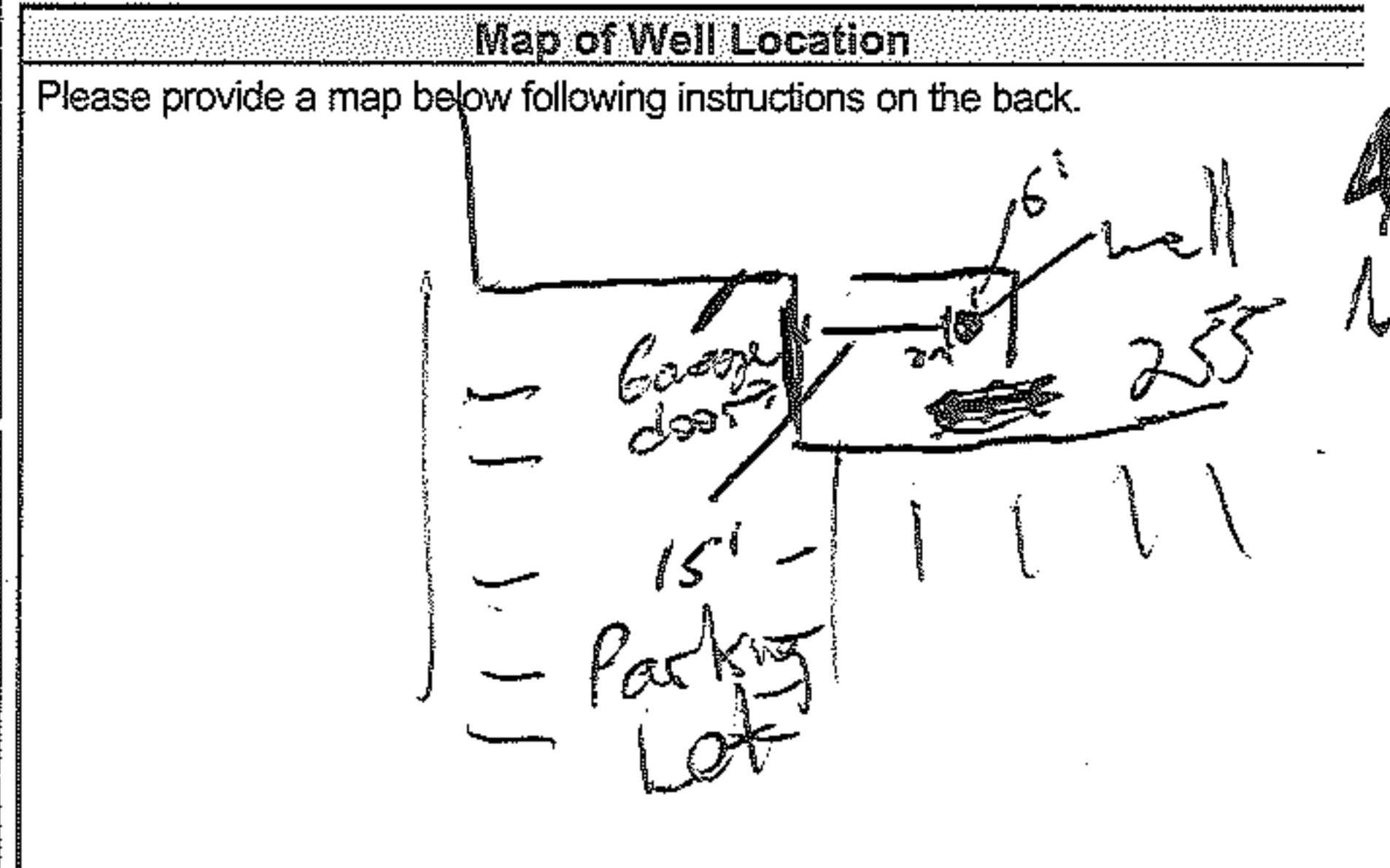
Recommended pump depth (m/ft): _____

Recommended pump rate (l/min / GPM): _____

Well production (l/min / GPM): _____

Disinfected? Yes No

Time (min)	Draw Down		Recovery	
	Water Level (m/ft)	Time (min)	Water Level (m/ft)	Time (min)
1		1		
2		2		
3		3		
4		4		
5		5		
10		10		
15		15		
20		20		
25		25		
30		30		
40		40		
50		50		
60		60		



Comments: Exp General Contractors

Well owner's information package delivered: Yes No

Date Package Delivered: 2017/10/24

Date Work Completed: 2017/10/24

Ministry Use Only

Audit No.: 2238059

Received: DEC 05 2017

A199203

Measurements recorded in: Metric Imperial

Page 1 of 1

Address of Well Location (Street Number/Name) 255 Richmond Rd		Township	Lot	Concession
County/District/Municipality		City/Town/Village Ottawa	Province Ontario	Postal Code
UTM Coordinates	Zone Easting	Northing	Municipal Plan and Sublot Number	
NAD	83134412515026995		Other	

Overburden and Bedrock Materials/Abandonment Sealing Record (see instructions on the back of this form)					
General Colour	Most Common Material	Other Materials	General Description	Depth (m/ft)	
				From	To
GRY	Concrete		hard	0	0.31
BRN	Silt	Sand	Dense	0.31	2.0
BRN	Cobble	Concrete	hard	2.0	4.5
GRY	Limestone		hard	4.5	7.9

Annular Space		
Depth Set at (m/ft)	Type of Sealant Used (Material and Type)	Volume Placed (m³/ft³)
From	To	
0	0.31 Concrete / Flushment	
0.31	4.49 Bentonite	
4.49	7.9 Sand	

Results of Well Yield Testing					
After test of well yield, water was:		Draw Down		Recovery	
<input type="checkbox"/> Clear and sand free <input type="checkbox"/> Other, specify _____		Time (min)	Water Level (m/ft)	Time (min)	Water Level (m/ft)
If pumping discontinued, give reason:		Static Level			
Pump intake set at (m/ft)		1		1	
Pumping rate (l/min / GPM)		2		2	
Duration of pumping _____ hrs + _____ min		3		3	
Final water level end of pumping (m/ft)		4		4	
If flowing give rate (l/min / GPM)		5		5	
Recommended pump depth (m/ft)		10		10	
Recommended pump rate (l/min / GPM)		15		15	
Well production (l/min / GPM)		20		20	
Disinfected? <input type="checkbox"/> Yes <input type="checkbox"/> No		25		25	
		30		30	
		40		40	
		50		50	
		60		60	

Method of Construction		Well Use	
<input type="checkbox"/> Cable Tool	<input checked="" type="checkbox"/> Diamond	<input type="checkbox"/> Public	<input type="checkbox"/> Commercial
<input type="checkbox"/> Rotary (Conventional)	<input type="checkbox"/> Jetting	<input type="checkbox"/> Domestic	<input type="checkbox"/> Municipal
<input type="checkbox"/> Rotary (Reverse)	<input type="checkbox"/> Driving	<input type="checkbox"/> Livestock	<input checked="" type="checkbox"/> Test Hole
<input type="checkbox"/> Boring	<input type="checkbox"/> Digging	<input type="checkbox"/> Irrigation	<input checked="" type="checkbox"/> Monitoring
<input type="checkbox"/> Air percussion		<input type="checkbox"/> Industrial	<input type="checkbox"/> Cooling & Air Conditioning
<input type="checkbox"/> Other, specify _____		<input type="checkbox"/> Other, specify _____	

Construction Record - Casing			Status of Well		
Inside Diameter (cm/in)	Open Hole OR Material (Galvanized, Fibreglass, Concrete, Plastic, Steel)	Wall Thickness (cm/in)	Depth (m/ft)		
			From	To	
345	PVC	356	0		<input type="checkbox"/> Water Supply
					<input type="checkbox"/> Replacement Well
					<input checked="" type="checkbox"/> Test Hole
					<input type="checkbox"/> Recharge Well
					<input type="checkbox"/> Dewatering Well
					<input checked="" type="checkbox"/> Observation and/or Monitoring Hole
					<input type="checkbox"/> Alteration (Construction)
					<input type="checkbox"/> Abandoned, Insufficient Supply
					<input type="checkbox"/> Abandoned, Poor Water Quality
					<input type="checkbox"/> Abandoned, other, specify _____
					<input type="checkbox"/> Other, specify _____

Construction Record - Screen			
Outside Diameter (cm/in)	Material (Plastic, Galvanized, Steel)	Slot No.	Depth (m/ft)
			From
4.21	PVC	10	

Water Details		Hole Diameter	
Water found at Depth (m/ft)	Kind of Water: <input type="checkbox"/> Fresh <input type="checkbox"/> Untested <input type="checkbox"/> Gas <input type="checkbox"/> Other, specify _____	Depth (m/ft)	Diameter (cm/in)
		From	To
		0	2.17
		2.17	7.9

Well Contractor and Well Technician Information	
Business Name of Well Contractor Strata Drilling Group	Well Contractor's Licence No. 72241
Business Address (Street Number/Name) 165 Shields CRT	Municipality Markham
Province ON	Postal Code L3R 8V2
Business E-mail Address wrecords@strataoil.com	

Bus. Telephone No. (inc. area code) 905 407 1199	Name of Well Technician (Last Name, First Name) Bethy Brian
Well Technician's Licence No. 3616	Signature of Technician and/or Contractor <i>[Signature]</i>
	Date Submitted 2017 10 27

Map of Well Location	
Please provide a map below following instructions on the back.	
Richmond Rd	
Comments: <i>[Signature]</i>	
Well owner's information package delivered <input type="checkbox"/> Yes <input type="checkbox"/> No	Date Package Delivered Y Y Y Y M M D D 2017 10 27
Date Work Completed 2017 10 27	
Ministry Use Only Audit No. 2238087 DEC 05 2017	

Measurements recorded in: Metric Imperial

Tag#: A257277

S-23035

Page of

Address of Well Location (Street Number/Name) 2050 Scott St		Township	Lot	Concession
County/District/Municipality		City/Town/Village Ottawa	Province Ontario	Postal Code
UTM Coordinates NAD 83	Zone 18	Easting 499999	Northing 49121133	Municipal Plan and Sublot Number

Overburden and Bedrock Materials/Abandonment Sealing Record (see instructions on the back of this form)

General Colour	Most Common Material	Other Materials	General Description	Depth (m/ft)	
				From	To
BRN	Concrete	Gravel	hard packed	0	1
BRN	Med Sand	Gravel	hard packed	1	2
BRN	Med Sand	Silt, Pebbles	hard	2	8
BRN	Med Sand	Silt, clay	Soft	8	13.5

Annular Space		
Depth Set at (m/ft) From	To	Type of Sealant Used (Material and Type)
0	1	Concrete Mushroom
1	2.5	Gravel
2.5	13.5	Filter Sand

Results of Well Yield Testing				
After test of well yield, water was: <input type="checkbox"/> Clear and sand free <input type="checkbox"/> Other, specify _____	Draw Down		Recovery	
	Time (min)	Water Level (m/ft)	Time (min)	Water Level (m/ft)
If pumping discontinued, give reason:	Static Level			
	1		1	
	Pump intake set at (m/ft)	2	2	
	Pumping rate (l/min / GPM)	3	3	
	Duration of pumping ____ hrs + ____ min	4	4	
	5	5		
Final water level end of pumping (m/ft)	10	10		
If flowing give rate (l/min / GPM)	15	15		
Recommended pump depth (m/ft)	20	20		
Recommended pump rate (l/min / GPM)	25	25		
Well production (l/min / GPM)	30	30		
Disinfected? <input type="checkbox"/> Yes <input type="checkbox"/> No	40	40		
	50	50		
	60	60		

Method of Construction		Well Use		
<input type="checkbox"/> Cable Tool	<input checked="" type="checkbox"/> Diamond	<input type="checkbox"/> Public	<input type="checkbox"/> Commercial	<input type="checkbox"/> Not used
<input type="checkbox"/> Rotary (Conventional)	<input type="checkbox"/> Jetting	<input type="checkbox"/> Domestic	<input type="checkbox"/> Municipal	<input type="checkbox"/> Dewatering
<input type="checkbox"/> Rotary (Reverse)	<input type="checkbox"/> Driving	<input type="checkbox"/> Livestock	<input checked="" type="checkbox"/> Test Hole	<input checked="" type="checkbox"/> Monitoring
<input type="checkbox"/> Boring	<input type="checkbox"/> Digging	<input type="checkbox"/> Irrigation	<input type="checkbox"/> Cooling & Air Conditioning	
<input type="checkbox"/> Air percussion		<input type="checkbox"/> Industrial		
<input checked="" type="checkbox"/> Other, specify direct push		<input type="checkbox"/> Other, specify		

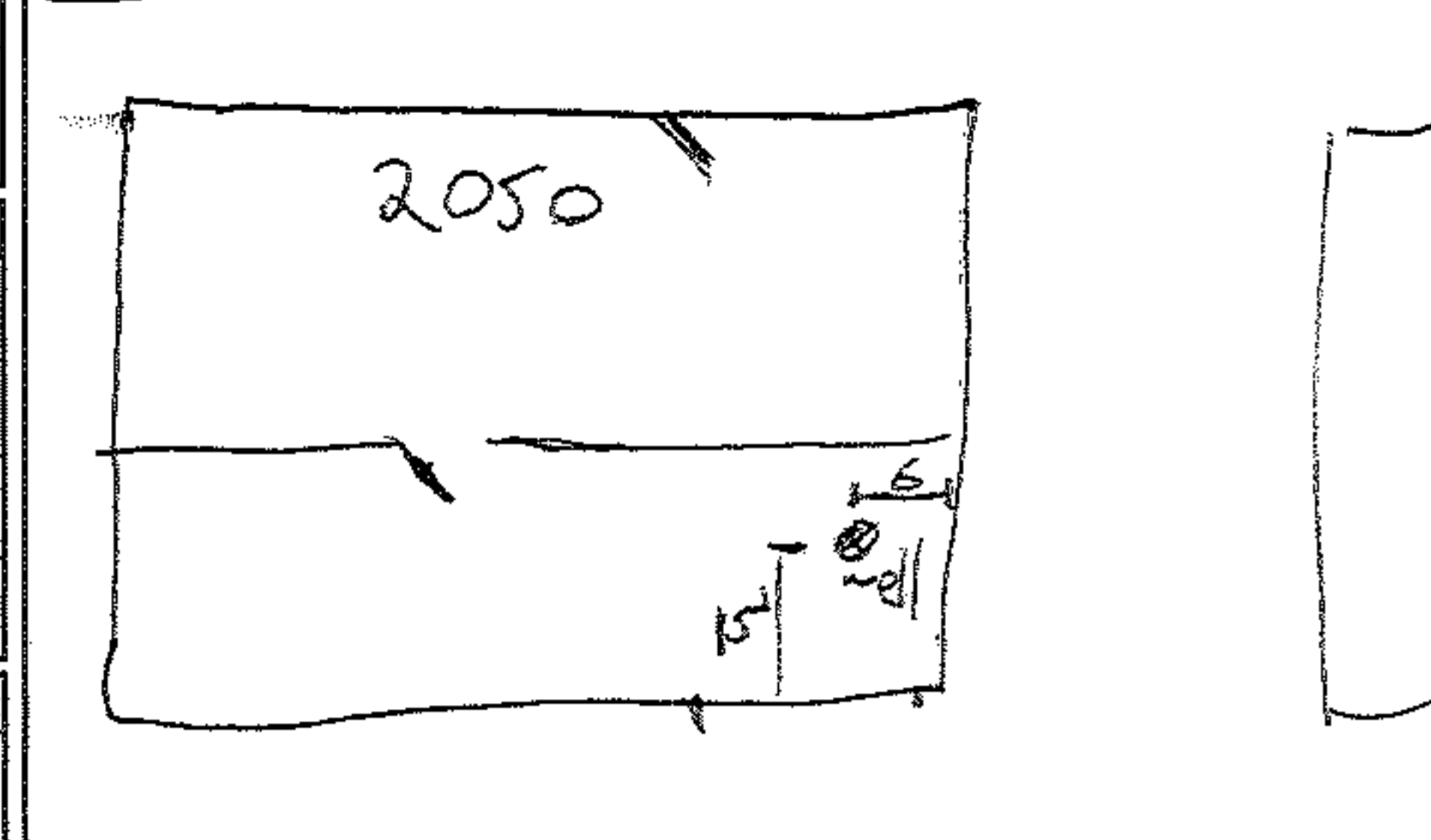
Construction Record - Casing				Status of Well	
Inside Diameter (cm/in)	Open Hole OR Material (Galvanized, Fibreglass, Concrete, Plastic, Steel)	Wall Thickness (cm/in)	Depth (m/ft)		<input type="checkbox"/> Water Supply <input type="checkbox"/> Replacement Well <input checked="" type="checkbox"/> Test Hole <input type="checkbox"/> Recharge Well <input type="checkbox"/> Dewatering Well <input checked="" type="checkbox"/> Observation and/or Monitoring Hole <input type="checkbox"/> Alteration (Construction) <input type="checkbox"/> Abandoned, Insufficient Supply <input type="checkbox"/> Abandoned, Poor Water Quality <input type="checkbox"/> Abandoned, other, specify <input type="checkbox"/> Other, specify
			From	To	
1.39	PVC		0	3.5	

Construction Record - Screen					
Outside Diameter (cm/in)	Material (Plastic, Galvanized, Steel)	Slot No.	Depth (m/ft)		<input type="checkbox"/> Other, specify
			From	To	
1.6	100C	10	3.5	13.5	

Water Details		Hole Diameter	
Water found at Depth (m/ft) <input type="checkbox"/> Gas	Kind of Water: <input type="checkbox"/> Fresh <input type="checkbox"/> Untested <input type="checkbox"/> Other, specify	Depth (m/ft) From	To
		0	8
		8	13.5

Well Contractor and Well Technician Information			
Business Name of Well Contractor Strata Drilling Group		Well Contractor's Licence No. 7121411	
Business Address (Street Number/Name) 165 Shields Court		Municipality Markham	
Province ON	Postal Code L3R 8V2	Business E-mail Address wrecords@stratasoil.com	
Bus. Telephone No. (inc. area code) 905 940 7919	Name of Well Technician (Last Name, First Name) Beatty Brian		
Well Technician's Licence No. 36116	Signature of Technician and/or Contractor 		Date Submitted 20181210

Map of Well Location
Please provide a map below following instructions on the back.



Comments:
Pinchin General Contractors

Well owner's information package delivered <input type="checkbox"/> Yes <input type="checkbox"/> No	Date Package Delivered Y Y Y Y M M D D	Ministry Use Only Audit No. Z298214 MAR 08 2019 Received
	Date Work Completed 20181210	

Nick Sullivan

From: Public Information Services <publicinformationsservices@tssa.org>
Sent: May 14, 2021 10:24 AM
To: Nick Sullivan
Subject: RE: Records Search Request (PE5303)

Please refrain from sending documents to head office and only submit your requests electronically via email along with credit card payment. We are all working remotely and mailing in applications with cheques will lengthen the overall processing time.

NO RECORD FOUND

Hello Nick,

Thank you for your request for confirmation of public information.

- We confirm that there are no records in our database of any fuel storage tanks at the subject addresses:

For a further search in our archives please complete our release of public information form found at <https://www.tssa.org/en/about-tssa/release-of-public-information.aspx?mid=392> and email the completed form to publicinformationsservices@tssa.org along with a fee of \$56.50 (including HST) per location. The fee is payable with credit card (Visa or MasterCard).

Although TSSA believes the information provided pursuant to your request is accurate, please note that TSSA does not warrant this information in any way whatsoever.

Kind regards,

Saara



Public Information Agent

Facilities and Business Services
345 Carlingview Drive
Toronto, Ontario M9W 6N9

Tel: +1-416-734-6222 | Fax: +1-416-734-3568 | E-Mail: publicinformationsservices@tssa.org

www.tssa.org



From: Nick Sullivan <nsullivan@Patersongroup.ca>
Sent: May 13, 2021 2:08 PM
To: Public Information Services <publicinformationsservices@tssa.org>
Subject: Records Search Request (PE5303)

[CAUTION]: This email originated outside the organisation.
Please do not click links or open attachments unless you recognise the source of this email and know the content is safe.

Good day,

Could you please complete a search of your records for **underground/aboveground storage tanks, historical spills, or other incidents/infractions** for the following addresses in Ottawa, Ontario:

Scott Street: 1994, 2000, 2006, 2020, 2026, 2046, 2050;

Athlone Avenue: 314, 318;

Winona Avenue: 323.

Thank you,

Nick Sullivan, B.Sc.

patersongroup
solution oriented engineering
over 60 years serving our clients

154 Colonnade Road South

Ottawa, Ontario, K2E 7J5

Tel: (613) 226-7381 Ext. 208

Cell: (613) 913-3608

This electronic message and any attached documents are intended only for the named recipients. This communication from the Technical Standards and Safety Authority may contain information that is privileged, confidential or otherwise protected from disclosure and it must not be disclosed, copied, forwarded or distributed without authorization. If you have received this message in error, please notify the sender immediately and delete the original message.

Office Use Only

Application Number: _____ Ward Number: _____ Application Received: (dd/mm/yyyy): _____
Client Service Centre Staff: _____ Fee Received: \$ _____



Historic Land Use Inventory

Application Form

Notice of Public Record

All information and materials required in support of your application shall be made available to the public, as indicated by Section 1.0.1 of *The Planning Act*, R.S.O. 1990, C.P.13.

Municipal Freedom of Information and Protection Act

Personal information on this form is collected under the authority the *Planning Act*, RSO 1990, c. P. 13 and will be used to process this application. Questions about this collection may be directed by mail to Manager, Business Support Services, Planning Infrastructure and Economic Development Department, 110 Laurier Avenue West, Ottawa, K1P 1J1, or by phone at (613) 580-2424, ext. 24075

Background Information

*Site Address or Location:

*Mandatory Field

Applicant/Agent Information:

Name:

Mailing Address:

Telephone: Email Address:

Registered Property Owner Information: Same as above

Name:

Mailing Address:

Telephone: Email Address:

Site Details

Legal Description and PIN:

Part of Lot 40, Concession 1 (Ottawa Front), Formerly the Township of Nepean, in the City of Ottawa, Ontario

What is the land currently used for?

Site is currently occupied a mixed-use building, and two commercial office buildings.

Lot frontage: m Lot depth: m Lot area: _____ m²

OR Lot area: (irregular lot) m²

Does the site have Full Municipal Services: Yes No

Required Fees

Please don't hesitate to visit [the Historic Land Use Inventory website](#) more information. Fees must be paid in full at the time of application submission.

Planning Fee

\$128.00

Submittal Requirements

The following are required to be submitted with this application:

- 1. Consent to Disclose Information:** Consultants and other third parties may make requests for information on behalf of an individual or corporation. However, if the requester is not the owner of the property, **the requester must provide the City of Ottawa with a 'consent to disclose information' letter, signed by the property owner.** This will authorize the City of Ottawa to release any relevant information about the property or its owner(s) to the requester. Consent for disclosure is required in the event that personal information or proprietary company information is found concerning the property and its owner. All consents must clearly indicate the name of the property owner as well as the name of the requester, and must be signed and dated.
- 2. Disclaimer:** Requesters must read and understand the conditions included in the attached disclaimer and submit a signed disclaimer to the City of Ottawa's Planning, Infrastructure and Economic Development Department. This disclaimer is related to the Historic Land Use Inventory and must be received by the City of Ottawa, signed and dated by the requestor, before the process can begin.
- 3.** A site plan or key plan of the property, its location and particular features.
- 4.** Any significant dates or time frames that you would like researched.

May 21, 2021
File: PE5303-HLUI

154 Colonnade Road South
Ottawa, Ontario
Canada, K2E 7J5
Tel: (613) 226-7381
Fax: (613) 226-6344

City of Ottawa
110 Laurier Avenue West
Ottawa, Ontario
K1P 1J1

Geotechnical Engineering
Environmental Engineering
Hydrogeology
Geological Engineering
Materials Testing
Building Science

www.patersongroup.ca

**Subject: Authorization Letter: HLUI Search
Phase I - Environmental Site Assessment
2006 & 2020 Scott Street and 314 Athlone Avenue
Ottawa, Ontario**

Dear Sir or Madam,

Please consider this letter as confirmation that Paterson Group has been retained to conduct a Phase I - Environmental Site Assessment at the aforementioned property.

With this letter, the property owner authorizes the City of Ottawa and other regulatory bodies to release, to Paterson Group, information requested for the purpose of completing an environmental assessment of the property.

Name of Company/Property Owner:

2020 scott 314 Athlone Ave Ottawa
7520948 Canada Inc 9387056 Canada Inc.

Name of Representative

Kevin Bailey Lynn Enchsen

Authorization of Representative

[Signature] [Signature]

Date

May 21/2021



DATABASE REPORT

Project Property: *Phase I ESA
2026 Scott Street
Ottawa ON K1Z 5M4
PE5303*

Project No: *PE5303*

Report Type: *Standard Report*

Order No: *21051300279*

Requested by: *Paterson Group Inc.*

Date Completed: *May 18, 2021*

Table of Contents

Table of Contents.....	2
Executive Summary.....	3
Executive Summary: Report Summary.....	4
Executive Summary: Site Report Summary - Project Property.....	6
Executive Summary: Site Report Summary - Surrounding Properties.....	7
Executive Summary: Summary By Data Source.....	22
Map.....	42
Aerial.....	43
Topographic Map.....	44
Detail Report.....	45
Unplottable Summary.....	178
Unplottable Report.....	181
Appendix: Database Descriptions.....	217
Definitions.....	226

Notice: IMPORTANT LIMITATIONS and YOUR LIABILITY

Reliance on information in Report: This report DOES NOT replace a full Phase I Environmental Site Assessment but is solely intended to be used as a database review of environmental records.

License for use of information in Report: No page of this report can be used without this cover page, this notice and the project property identifier. The information in Report(s) may not be modified or re-sold.

Your Liability for misuse: Using this Service and/or its reports in a manner contrary to this Notice or your agreement will be in breach of copyright and contract and ERIS may obtain damages for such mis-use, including damages caused to third parties, and gives ERIS the right to terminate your account, rescind your license to any previous reports and to bar you from future use of the Service.

No warranty of Accuracy or Liability for ERIS: The information contained in this report has been produced by ERIS Information Limited Partnership ("ERIS") using various sources of information, including information provided by Federal and Provincial government departments. The report applies only to the address and up to the date specified on the cover of this report, and any alterations or deviation from this description will require a new report. This report and the data contained herein does not purport to be and does not constitute a guarantee of the accuracy of the information contained herein and does not constitute a legal opinion nor medical advice. Although ERIS has endeavored to present you with information that is accurate, ERIS disclaims, any and all liability for any errors, omissions, or inaccuracies in such information and data, whether attributable to inadvertence, negligence or otherwise, and for any consequences arising therefrom. Liability on the part of ERIS is limited to the monetary value paid for this report.

Trademark and Copyright: You may not use the ERIS trademarks or attribute any work to ERIS other than as outlined above. This Service and Report (s) are protected by copyright owned by ERIS Information Limited Partnership. Copyright in data used in the Service or Report(s) (the "Data") is owned by ERIS or its licensors. The Service, Report(s) and Data may not be copied or reproduced in whole or in any substantial part without prior written consent of ERIS.

Executive Summary

Property Information:

Project Property: *Phase I ESA
2026 Scott Street Ottawa ON K1Z 5M4*

Project No: *PE5303*

Coordinates:

Latitude: *45.3953291*
Longitude: *-75.7530654*
UTM Northing: *5,027,143.78*
UTM Easting: *441,056.52*
UTM Zone: *18T*

Elevation: *213 FT
64.85 M*

Order Information:

Order No: *21051300279*
Date Requested: *May 13, 2021*
Requested by: *Paterson Group Inc.*
Report Type: *Standard Report*

Historical/Products:

Executive Summary: Report Summary

<i>Database</i>	<i>Name</i>	<i>Searched</i>	<i>Project Property</i>	<i>Within 0.25 km</i>	<i>Total</i>
AAGR	<i>Abandoned Aggregate Inventory</i>	Y	0	0	0
AGR	<i>Aggregate Inventory</i>	Y	0	0	0
AMIS	<i>Abandoned Mine Information System</i>	Y	0	0	0
ANDR	<i>Anderson's Waste Disposal Sites</i>	Y	0	0	0
AST	<i>Aboveground Storage Tanks</i>	Y	0	0	0
AUWR	<i>Automobile Wrecking & Supplies</i>	Y	0	1	1
BORE	<i>Borehole</i>	Y	0	3	3
CA	<i>Certificates of Approval</i>	Y	0	10	10
CDRY	<i>Dry Cleaning Facilities</i>	Y	0	0	0
CFOT	<i>Commercial Fuel Oil Tanks</i>	Y	0	0	0
CHEM	<i>Chemical Manufacturers and Distributors</i>	Y	0	0	0
CHM	<i>Chemical Register</i>	Y	0	0	0
CNG	<i>Compressed Natural Gas Stations</i>	Y	0	0	0
COAL	<i>Inventory of Coal Gasification Plants and Coal Tar Sites</i>	Y	0	0	0
CONV	<i>Compliance and Convictions</i>	Y	0	0	0
CPU	<i>Certificates of Property Use</i>	Y	0	0	0
DRL	<i>Drill Hole Database</i>	Y	0	0	0
DTNK	<i>Delisted Fuel Tanks</i>	Y	0	5	5
EASR	<i>Environmental Activity and Sector Registry</i>	Y	0	1	1
EBR	<i>Environmental Registry</i>	Y	0	2	2
ECA	<i>Environmental Compliance Approval</i>	Y	0	5	5
EEM	<i>Environmental Effects Monitoring</i>	Y	0	0	0
EHS	<i>ERIS Historical Searches</i>	Y	0	37	37
EIIS	<i>Environmental Issues Inventory System</i>	Y	0	0	0
EMHE	<i>Emergency Management Historical Event</i>	Y	0	0	0
EPAR	<i>Environmental Penalty Annual Report</i>	Y	0	0	0
EXP	<i>List of Expired Fuels Safety Facilities</i>	Y	0	3	3
FCON	<i>Federal Convictions</i>	Y	0	0	0
FCS	<i>Contaminated Sites on Federal Land</i>	Y	0	0	0
FOFT	<i>Fisheries & Oceans Fuel Tanks</i>	Y	0	0	0
FRST	<i>Federal Identification Registry for Storage Tank Systems (FIRSTS)</i>	Y	0	0	0
FST	<i>Fuel Storage Tank</i>	Y	0	3	3
FSTH	<i>Fuel Storage Tank - Historic</i>	Y	0	0	0
GEN	<i>Ontario Regulation 347 Waste Generators Summary</i>	Y	0	54	54
GHG	<i>Greenhouse Gas Emissions from Large Facilities</i>	Y	0	0	0
HINC	<i>TSSA Historic Incidents</i>	Y	0	1	1

Database	Name	Searched	Project Property	Within 0.25 km	Total
IAFT	<i>Indian & Northern Affairs Fuel Tanks</i>	Y	0	0	0
INC	<i>Fuel Oil Spills and Leaks</i>	Y	0	0	0
LIMO	<i>Landfill Inventory Management Ontario</i>	Y	0	0	0
MINE	<i>Canadian Mine Locations</i>	Y	0	0	0
MNR	<i>Mineral Occurrences</i>	Y	0	0	0
NATE	<i>National Analysis of Trends in Emergencies System (NATES)</i>	Y	0	0	0
NCPL	<i>Non-Compliance Reports</i>	Y	0	0	0
NDFT	<i>National Defense & Canadian Forces Fuel Tanks</i>	Y	0	0	0
NDSP	<i>National Defense & Canadian Forces Spills</i>	Y	0	0	0
NDWD	<i>National Defence & Canadian Forces Waste Disposal Sites</i>	Y	0	0	0
NEBI	<i>National Energy Board Pipeline Incidents</i>	Y	0	0	0
NEBP	<i>National Energy Board Wells</i>	Y	0	0	0
NEES	<i>National Environmental Emergencies System (NEES)</i>	Y	0	0	0
NPCB	<i>National PCB Inventory</i>	Y	0	0	0
NPRI	<i>National Pollutant Release Inventory</i>	Y	0	1	1
OGWE	<i>Oil and Gas Wells</i>	Y	0	0	0
OOGW	<i>Ontario Oil and Gas Wells</i>	Y	0	0	0
OPCB	<i>Inventory of PCB Storage Sites</i>	Y	0	0	0
ORD	<i>Orders</i>	Y	0	0	0
PAP	<i>Canadian Pulp and Paper</i>	Y	0	0	0
PCFT	<i>Parks Canada Fuel Storage Tanks</i>	Y	0	0	0
PES	<i>Pesticide Register</i>	Y	0	0	0
PINC	<i>Pipeline Incidents</i>	Y	0	8	8
PRT	<i>Private and Retail Fuel Storage Tanks</i>	Y	0	1	1
PTTW	<i>Permit to Take Water</i>	Y	0	1	1
REC	<i>Ontario Regulation 347 Waste Receivers Summary</i>	Y	0	0	0
RSC	<i>Record of Site Condition</i>	Y	0	1	1
RST	<i>Retail Fuel Storage Tanks</i>	Y	0	0	0
SCT	<i>Scott's Manufacturing Directory</i>	Y	0	11	11
SPL	<i>Ontario Spills</i>	Y	0	17	17
SRDS	<i>Wastewater Discharger Registration Database</i>	Y	0	0	0
TANK	<i>Anderson's Storage Tanks</i>	Y	0	0	0
TCFT	<i>Transport Canada Fuel Storage Tanks</i>	Y	0	0	0
VAR	<i>Variances for Abandonment of Underground Storage Tanks</i>	Y	0	0	0
WDS	<i>Waste Disposal Sites - MOE CA Inventory</i>	Y	0	0	0
WDSH	<i>Waste Disposal Sites - MOE 1991 Historical Approval Inventory</i>	Y	0	0	0
WWIS	<i>Water Well Information System</i>	Y	0	25	25
Total:			0	190	190

Executive Summary: Site Report Summary - Project Property

<i>Map Key</i>	<i>DB</i>	<i>Company/Site Name</i>	<i>Address</i>	<i>Dir/Dist (m)</i>	<i>Elev diff (m)</i>	<i>Page Number</i>
--------------------	-----------	--------------------------	----------------	---------------------	--------------------------	------------------------

No records found in the selected databases for the project property.

Executive Summary: Site Report Summary - Surrounding Properties

Map Key	DB	Company/Site Name	Address	Dir/Dist (m)	Elev Diff (m)	Page Number
1	CA	BOB PETER'S GARAGE INC.	2046 SCOTT STREET OTTAWA CITY ON K1Z 6T1	W/45.2	-0.01	45
1	EBR	Bob Peter's Garage Inc.	2046 Scott Street CITY OF OTTAWA ON	W/45.2	-0.01	45
1	WWIS		2046 SCOTT ST. OTTAWA ON Well ID: 7170723	W/45.2	-0.01	45
1	SPL		2046 Scott St Ottawa ON	W/45.2	-0.01	49
1	PINC	PIPELINE HIT - 2"	2046 SCOTT ST.,OTTAWA,ON,K1Z 6T1, CA ON	W/45.2	-0.01	49
1	PINC	PIPELINE HIT 2"	2046 SCOTT ST.,OTTAWA,ON,K1Z 1A6, CA ON	W/45.2	-0.01	50
2	EHS		2046 to 2050 Scott Street Ottawa ON K1Z 6T1	WSW/49.7	-0.01	50
2	EHS		2046 to 2050 Scott Street Ottawa ON K1Z 6T1	WSW/49.7	-0.01	50
2	EHS		2046 to 2050 Scott Street Ottawa ON K1Z 6T1	WSW/49.7	-0.01	51
2	EHS		2046 to 2050 Scott Street Ottawa ON K1Z 6T1	WSW/49.7	-0.01	51
3	WWIS		2050 SCOTT ST lot 31 con 1 Ottawa ON Well ID: 7335312	WSW/52.4	-0.01	51
4	WWIS		2050 SCOTT ST lot 31 con 1 Ottawa ON	W/54.6	-0.31	54

Map Key	DB	Company/Site Name	Address	Dir/Dist (m)	Elev Diff (m)	Page Number
			Well ID: 7335313			
5	SCT	Design 1st Inc.	314 Athlone Ave Ottawa ON K1Z 5M4	ENE/54.8	-0.95	57
6	WWIS		2050 SCOTT ST lot 31 con 1 Ottawa ON Well ID: 7335311	W/55.6	-0.31	58
7	WWIS		2046 SCOTT ST. OTTAWA ON Well ID: 7170722	W/57.6	-0.31	61
8	WWIS		2050 Scott St Ottawa ON Well ID: 7335208	W/58.5	-0.01	65
9	EHS		2050 Scott Street Ottawa ON K1Z 6T1	W/59.1	-0.01	68
10	SPL		Ottawa ON	E/95.1	0.09	68
11	EHS		2060 Scott Street Ottawa ON K1Z 6T1	W/97.8	0.01	69
12	EHS		2000 Scott Street Ottawa ON K1Z 6T2	NE/100.2	-0.96	69
13	SPL		342 Athlone Avenue Ottawa ON K1Z 5M4	ESE/103.2	1.10	69
14	WWIS		309 ATHLONE AVENUE lot 57 OTTAWA ON Well ID: 1535860	NE/108.1	-0.96	70
15	GEN	DOMICILE DEVELOPMENTS INC	309 ATHLONE AVENUE OTTAWA ON K1Z 5M3	NE/108.2	-0.96	73
15	RSC	Ottawa Salus Corporation	309 ATHLONE AVE, OTTAWA, ON, K1Z 5M3 Ottawa ON K1Z 5M3	NE/108.2	-0.96	73
16	CA	R.M. OF OTTAWA-CARLETON	SCOTT ST./WINONA AVE./CLIFTON OTTAWA CITY ON	W/118.1	-0.72	73

Map Key	DB	Company/Site Name	Address	Dir/Dist (m)	Elev Diff (m)	Page Number
17	SPL		2070 Scott Street Ottawa ON K1Z 6S9	WSW/131.3	0.10	74
17	EHS		2070 Scott St Ottawa ON K1Z 1A6	WSW/131.3	0.10	74
18	WWIS		205 LANARK AVE. OTTAWA ON <i>Well ID: 7240885</i>	NNW/131.6	-1.99	74
19	WWIS		205 LANARK AVE. OTTAWA ON <i>Well ID: 7240887</i>	NNW/138.6	-1.99	77
20	WWIS		SCOTT ST. / TWEEDSMUIR AVE. OTTAWA ON <i>Well ID: 7245885</i>	ESE/146.2	1.00	80
21	SCT	FINE PRINT INC.	345A ATHLONE AVE OTTAWA ON K1Z 5M3	ESE/149.9	1.08	82
22	EHS		2070-2074 Scott Street Ottawa ON	WSW/150.2	-0.71	82
23	PTTW	Azure Westboro Ltd.	2070 Scott Street Ottawa, ON Canada ON	WSW/152.0	-0.71	83
24	GEN	EJspa Corporation	2090 Scott Street ottawa ON	WSW/152.1	-0.71	83
24	EHS		2070 Scott St Ottawa ON K1Z 1A6	WSW/152.1	-0.71	83
24	EHS		2070 Scott St Ottawa ON K1Z 1A6	WSW/152.1	-0.71	84
24	EHS		2070 Scott St Ottawa ON K1Z 1A6	WSW/152.1	-0.71	84
25	EHS		336 Tweedsmuir Ottawa ON	E/154.7	0.00	84

Map Key	DB	Company/Site Name	Address	Dir/Dist (m)	Elev Diff (m)	Page Number
26	WWIS		2090 SCOTT ST OTTAWA ON <i>Well ID: 7302175</i>	WSW/155.7	0.02	84
27	BORE		ON	NW/165.7	-2.04	88
28	WWIS		2090 SCOTT ST OTTAWA ON <i>Well ID: 7302178</i>	WSW/169.0	-0.58	89
29	EHS		2 Van Lang Pvt Ottawa ON K1Z1A6	WNW/169.3	-2.02	92
30	EHS		329 Churchill Avenue North Ottawa ON K1Z 5B9	WSW/169.7	0.02	92
31	EHS		329 Churchill Avenue North Ottawa ON K1Z 5B8	WSW/169.7	0.02	93
31	GEN	ARCADIS CANADA INC.	329 Churchill Ave. North, Suite 200 Ottawa ON K1Z 5B8	WSW/169.7	0.02	93
32	EHS		348 Winona Avenue Ottawa ON K1Z 5H4	SW/170.3	0.92	93
33	CA	OTTAWA CITY	ELMGROVE AVE./WINONA AVE. OTTAWA CITY ON	SSW/171.9	1.77	94
34	PINC	ENBRIDGE GAS INC	306 ELMGROVE AVE.,,OTTAWA,ON,K1Z 6V1,CA ON	S/172.3	1.99	94
35	WWIS		ON <i>Well ID: 7201528</i>	WSW/173.1	0.02	94
36	CA		Tweedsmuir Avenue and Scott Street Ottawa ON	NE/174.5	-1.77	95
36	ECA	City of Ottawa	Tweedsmuir Avenue and Scott St Ottawa ON K1N 5A1	NE/174.5	-1.77	95

Map Key	DB	Company/Site Name	Address	Dir/Dist (m)	Elev Diff (m)	Page Number
37	WWIS		2090 SCOTT ST OTTAWA ON <i>Well ID:</i> 7302176	WSW/174.5	-0.58	96
38	PINC		337 Churchill Avenue, Ottawa ON	SW/179.5	-0.06	99
39	SPL	UNKNOWN	WINONA & WHITBY ST OTTAWA CITY ON	SSW/180.2	1.77	99
40	WWIS		2090 SCOTT ST OTTAWA ON <i>Well ID:</i> 7302177	WSW/180.6	-0.58	100
41	WWIS		ON <i>Well ID:</i> 1532963	SE/182.3	2.18	103
42	SPL	PRIVATE RESIDENCE	325 TWEEDSMUIR AVE, OTTAWA FURNACE OIL TANK OTTAWA CITY ON K1Z 5N3	E/182.5	-0.79	106
43	EHS		315 Tweedsmuir Ave Ottawa ON K1Z 5N3	ENE/182.7	-1.12	106
43	EHS		315 Tweedsmuir Ave Ottawa ON K1Z 5N3	ENE/182.7	-1.12	106
43	EHS		315 Tweedsmuir Ave Ottawa ON K1Z 5N3	ENE/182.7	-1.12	107
44	WWIS		320 BLORMFIELD RD Ottawa ON <i>Well ID:</i> 7233868	NW/183.9	-1.95	107
45	BORE		ON	W/186.1	-1.89	110
46	PINC	PIPELINE HIT - 2"	310 ELMGROVE AVE,,OTTAWA,ON,K1Z 6V1,CA ON	SSW/189.4	2.03	111
46	SPL	Enbridge Gas Distribution Inc.	310 Elmsgrove Ave Ottawa ON	SSW/189.4	2.03	112

Map Key	DB	Company/Site Name	Address	Dir/Dist (m)	Elev Diff (m)	Page Number
47	SPL	Enbridge Gas Distribution Inc.	347 Churchill Ave Ottawa ON	SW/191.4	1.12	112
47	PINC	ADBRO FORMING LTD	347 CHURCHILL AVE.,OTTAWA,ON,K1Z 5B8,CA ON	SW/191.4	1.12	113
48	SPL		335 Tweedsmuir Ave Ottawa ON	E/194.4	-0.05	113
48	PINC	TSSA INCIDENTS	335 TWEEDSMUIR AVE.,OTTAWA,ON, K1Z 5N3,CA ON	E/194.4	-0.05	114
49	CA	874193 ONTARIO LTD.-PT. LOT 12/CONC.A &I	SCOTT ST./CHURCHILL AVE. OTTAWA CITY ON	WSW/196.1	-1.03	114
49	CA	OTTAWA CITY - FERNDALE AVE.	CHURCHILL AVE./SCOTT ST OTTAWA CITY ON	WSW/196.1	-1.03	114
49	CA	874193 ONTARIO INC.-PT. LOT 12/CONC. A&I	SCOTT ST./CHURCHILL AVE. OTTAWA CITY ON	WSW/196.1	-1.03	115
50	GEN	CANADIAN BROADCASTING CORP.	250 LANARK AVE, BOX #3220, STN "C" OTTAWA ON K1Z 6R5	N/196.4	-3.01	115
50	GEN	CANADIAN BROADCASTING CORP.	250 LANARK AVE, BOX #3220, STN "C" OTTAWA ON K1Z 6R5	N/196.4	-3.01	115
50	GEN	CANADIAN BROADCASTING CORP. 08-276	250 LANARK AVE. OTTAWA ON K1Z 6R5	N/196.4	-3.01	116
50	GEN	CANADIAN BROADCASTING CORP. 08-276	250 LANARK AVE, BOX #3220, STN "C" OTTAWA ON K1Z 6R5	N/196.4	-3.01	116
50	GEN	CANADIAN BROADCASTING CORPORATION	250 LANARK AVENUE OTTAWA ON K1Y 1E4	N/196.4	-3.01	117
50	GEN	ProFac -CBC Ottawa	250 Lanark Avenue Ottawa ON K1Y 1E4	N/196.4	-3.01	117

Map Key	DB	Company/Site Name	Address	Dir/Dist (m)	Elev Diff (m)	Page Number
50	GEN	Public Works and Government Services Canada	250 Lanark Ave Ottawa ON K1Z 1G4	N/196.4	-3.01	118
50	GEN	SNC Lavalin Profac	Graham Spry Bldg, 250 Lanark Ave. Ottawa ON K1Z 1G4	N/196.4	-3.01	119
50	SPL		Graham Spry Building, 250 Lanark Ave. <UNOFFICIAL> Ottawa ON K1Z 1G4	N/196.4	-3.01	119
50	GEN	Public Works and Government Services Canada	250 Lanark Ave Ottawa ON K1Z 1G4	N/196.4	-3.01	120
50	GEN	Public Works and Government Services Canada	250 Lanark Ave Ottawa ON K1Z 1G4	N/196.4	-3.01	120
50	SPL	SNC-Lavalin Constructors (Pacific) Inc.	250 Lanark Avenue Ottawa ON	N/196.4	-3.01	121
50	GEN	SNC LAVALIN O & M	250 LANARK AVENUE OTTAWA ON	N/196.4	-3.01	122
50	GEN	Public Works and Government Services Canada	250 Lanark Ave Ottawa ON K1Z 1G4	N/196.4	-3.01	122
50	NPRI	CANADIAN BROADCASTING CORPORATION	250 Lanark Ave. Ottawa ON K1Z6R5	N/196.4	-3.01	123
50	GEN	Public Works and Government Services Canada	250 Lanark Ave Ottawa ON	N/196.4	-3.01	124
50	EHS		250 Lanark Ave Ottawa ON K1Z1G4	N/196.4	-3.01	125
50	GEN	Public Works and Government Services Canada	250 Lanark Ave Ottawa ON K1Z 1G4	N/196.4	-3.01	125
50	GEN	BGIS	250 Lanark Avenue Ottawa ON K1Z 1G5	N/196.4	-3.01	126

Map Key	DB	Company/Site Name	Address	Dir/Dist (m)	Elev Diff (m)	Page Number
50	GEN	BGIS	250 Lanark Avenue Ottawa ON K1Z 1G5	N/196.4	-3.01	126
50	GEN	BGIS	250 Lanark Avenue Ottawa ON K1Z 1G5	N/196.4	-3.01	127
51	GEN	Convesco Levinson Viner Group	30 Van Lang Private Ottawa ON K1Z 1A4	WNW/201.2	-2.04	127
51	GEN	Convesco Levinson Viner Group	30 Van Lang Private Ottawa ON K1Z 1A4	WNW/201.2	-2.04	128
52	WWIS		1976 Scott St Ottawa ON Well ID: 7334766	ENE/202.3	-1.86	128
53	PINC		351 Churchill Avenue North, Ottawa ON K1Z 5B8	SW/203.5	0.82	131
53	ECA	M. J. Pulickal Holdings Inc.	347, 349, and 351 Churchill Ave N Ottawa ON K4A 2N5	SW/203.5	0.82	132
54	EHS		315 Tweedsmuir Ave Ottawa ON K1Z 5N3	ENE/205.3	-1.14	132
54	EHS		315 Tweedsmuir Ave Ottawa ON K1Z 5N3	ENE/205.3	-1.14	132
55	EHS		320 McRae Ave, 1976 Scott Street, 311 & 315 Tweensmuir Avenue Ottawa ON K1Z 5N3	ENE/206.1	-1.13	132
56	EHS		347 Churchill Ave N Ottawa ON K1Z5B8	SW/207.7	0.82	132
57	EHS		305 Picton Avenue Ottawa ON K1Z 6V4	S/207.9	2.00	133
58	GEN	WAJAX INDUSTRIES LTD.	2114 SCOTT ST. OTTAWA ON K1Z 6S8	WSW/214.2	-1.01	133

Map Key	DB	Company/Site Name	Address	Dir/Dist (m)	Elev Diff (m)	Page Number
58	GEN	WAJAX (OUT OF BUSINESS)	2114 SCOTT ST. OTTAWA ON K1Z 6S8	WSW/214.2	-1.01	133
58	GEN	WAJAX (OUT OF BUSINESS)	2114 SCOTT ST. OTTAWA ON K1Z 6S8	WSW/214.2	-1.01	134
58	GEN	WAJAX (OUT OF BUSINESS) 41-215	2114 SCOTT ST. OTTAWA ON K1Z 6S8	WSW/214.2	-1.01	134
58	GEN	WAJAX INDUSTRIES LTD. (OUT OF BUSINESS)	2114 SCOTT STREET OTTAWA ON K1Z 6S8	WSW/214.2	-1.01	134
59	WWIS		1976 Scott St Ottawa ON Well ID: 7334767	ENE/216.4	-1.86	134
60	EHS		320 Bloomfield Ave Ottawa ON K1Z6S6	NW/217.2	-3.04	137
61	PRT	JS GAS BAR	1976 SCOTT ST OTTAWA ON K1Z6T3	ENE/217.6	-1.93	138
61	GEN	JAY'S GAS BAR	1976 SCOTT STREET OTTAWA ON K1Z 6T3	ENE/217.6	-1.93	138
61	DTNK	JS GAS BAR	1976 SCOTT ST OTTAWA ON K1Z 6T3	ENE/217.6	-1.93	138
61	DTNK	JS GAS BAR	1976 SCOTT ST OTTAWA ON	ENE/217.6	-1.93	138
61	DTNK	JS GAS BAR	1976 SCOTT ST OTTAWA ON	ENE/217.6	-1.93	139
61	DTNK	JS GAS BAR	1976 SCOTT ST OTTAWA ON	ENE/217.6	-1.93	139
61	DTNK	JS GAS BAR	1976 SCOTT ST OTTAWA ON	ENE/217.6	-1.93	139

<i>Map Key</i>	<i>DB</i>	<i>Company/Site Name</i>	<i>Address</i>	<i>Dir/Dist (m)</i>	<i>Elev Diff (m)</i>	<i>Page Number</i>
61	EXP	JS GAS BAR	1976 SCOTT ST OTTAWA K1Z 6T3 ON CA ON	ENE/217.6	-1.93	140
61	EXP	JS GAS BAR	1976 SCOTT ST OTTAWA K1Z 6T3 ON CA ON	ENE/217.6	-1.93	140
61	EXP	JS GAS BAR	1976 SCOTT ST OTTAWA K1Z 6T3 ON CA ON	ENE/217.6	-1.93	140
61	FST	JS GAS BAR	1976 SCOTT ST OTTAWA K1Z 6T3 ON CA ON	ENE/217.6	-1.93	141
61	FST	JS GAS BAR	1976 SCOTT ST OTTAWA K1Z 6T3 ON CA ON	ENE/217.6	-1.93	141
61	FST	JS GAS BAR	1976 SCOTT ST OTTAWA K1Z 6T3 ON CA ON	ENE/217.6	-1.93	142
62	SPL	DRUMMOND FUELS	JAYS GAS BAR, 320 MCRAE AVE (SCOTT AND MCRAE) TANK TRUCK (CARGO) OTTAWA CITY ON K1Z 5R8	E/218.4	-0.55	142
62	SCT	AUTO REB-EX INTERNATIONAL	320 McRae St Ottawa ON K1Z 5R8	E/218.4	-0.55	143
62	AUWR	AUTO REB-EX INTERNATIONAL INC	320 MCRAE AVE OTTAWA ON K1Z 5R8	E/218.4	-0.55	143
62	GEN	CARSON'S BODY REPAIRS LTD.	320 MCRAE AVENUE OTTAWA ON K1Z 5R8	E/218.4	-0.55	143
62	GEN	CARSON'S BODY REPAIRS (OUT OF BUSINESS)	320 MCRAE AVENUE OTTAWA ON K1Z 5R8	E/218.4	-0.55	143
62	GEN	CARSON'S BODY REPAIRS LTD. 08-817	320 MCRAE AVENUE OTTAWA ON K1Z 5R8	E/218.4	-0.55	144

Map Key	DB	Company/Site Name	Address	Dir/Dist (m)	Elev Diff (m)	Page Number
62	EASR	320 MCRAE GP INC.	320 MCRAE AVE OTTAWA ON K1Z 5R8	E/218.4	-0.55	144
63	GEN	LES FRERES PROULX BROS. INC.	334 CHURCHHILL AVENUE NORTH OTTAWA ON K1Z 5B9	WSW/222.9	0.07	144
63	GEN	LES FRERES (OUT OF BUS) 24-556	334 CHURCHHILL AVENUE NORTH OTTAWA ON K1Z 5B9	WSW/222.9	0.07	145
63	SCT	gordongroup	334 Churchill Ave N Ottawa ON K1Z 5B9	WSW/222.9	0.07	145
63	EHS		334 Churchill Avenue North Ottawa ON K1Z 5B9	WSW/222.9	0.07	145
64	WWIS		320 McRae Ave Ottawa ON Well ID: 7334765	ENE/225.1	-1.06	146
65	WWIS		1976 Scott St Ottawa ON Well ID: 7334768	ENE/225.5	-1.93	149
66	GEN	OTTAWA, CITY OF- OPERATIONS BRANCH	CITY OF OTTAWA WORKS YARD 320 BLOOMFIELD AVENUE OTTAWA ON K1Z 6S6	WNW/225.7	-2.18	152
66	GEN	OTTAWA, CITY OF- OPERATIONS BRANCH 29-164	CITY OF OTTAWA WORKS YARD 320 BLOOMFIELD AVENUE OTTAWA ON K1Z 6S6	WNW/225.7	-2.18	152
66	GEN	OTTAWA, CITY OF	320 BLOOMFIELD AVENUE OTTAWA ON K1Z 6S6	WNW/225.7	-2.18	153
66	GEN	OTTAWA(SEE & USE ON0136202)	320 BLOOMFIELD AVENUE OTTAWA ON K1Z 6S6	WNW/225.7	-2.18	153
66	ECA	City of Ottawa	320 Bloomfield Ave Lot 23 to 39, Concession Plan 54 "A" (Ottawa Front) Township of Nepean Ottawa ON K2G 6J8	WNW/225.7	-2.18	153
66	GEN	Corporation City of Ottawa	320 Bloomfield Avenue Ottawa ON K1Z 6S6	WNW/225.7	-2.18	153

Map Key	DB	Company/Site Name	Address	Dir/Dist (m)	Elev Diff (m)	Page Number
66	GEN	Corporation City of Ottawa	320 Bloomfield Avenue Ottawa ON K1Z 6S6	WNW/225.7	-2.18	154
66	GEN	Corporation City of Ottawa	320 Bloomfield Avenue Ottawa ON K1Z 6S6	WNW/225.7	-2.18	154
66	GEN	Corporation City of Ottawa PBGOM	320 Bloomfield Avenue Ottawa ON K1Z 6S6	WNW/225.7	-2.18	154
66	GEN	Corporation City of Ottawa PBGOM	320 Bloomfield Avenue Ottawa ON K1Z 6S6	WNW/225.7	-2.18	154
66	GEN	Corporation City of Ottawa PBGOM	320 Bloomfield Avenue Ottawa ON K1Z 6S6	WNW/225.7	-2.18	155
67	BORE		ON	WNW/225.9	-3.00	155
68	GEN	Hayles Foot and Ankle Clinic	344 Churchill Avenue north Ottawa ON K1Z 5C1	SW/227.7	-0.06	156
68	GEN	Hayles Foot and Ankle Clinic	344 Churchill Avenue north Ottawa ON K1Z 5C1	SW/227.7	-0.06	156
68	GEN	Hayles Foot and Ankle Clinic	344 Churchill Avenue north Ottawa ON K1Z 5C1	SW/227.7	-0.06	157
68	GEN	Hayles Foot and Ankle Clinic	344 Churchill Avenue north Ottawa ON K1Z 5C1	SW/227.7	-0.06	157
68	GEN	Hayles Foot and Ankle Clinic	344 Churchill Avenue north Ottawa ON K1Z 5C1	SW/227.7	-0.06	157
69	WWIS		320 McRae Ave Ottawa ON Well ID: 7334764	E/228.2	-0.52	157
70	GEN	LAMBLE PHOTO-LAB SERVICES 24-946	371 ATHLONE AVE. OTTAWA ON K1Z 5M3	SE/229.1	1.90	161

Map Key	DB	Company/Site Name	Address	Dir/Dist (m)	Elev Diff (m)	Page Number
70	SCT	Rose Drapery Ltd.	371 Athlone Ave Ottawa ON K1Z 5M3	SE/229.1	1.90	161
70	SCT	Rose Draperies Ltd.	371 Athlone Ave Ottawa ON K1Z 5M3	SE/229.1	1.90	161
71	WWIS		ON Well ID: 7233401	WNW/234.6	-3.00	162
72	SCT	Y'S OWL CO-OPERATIVE INC	290 PICTON AVE OTTAWA ON K1Z 8P8	SSE/235.5	2.01	162
72	SCT	Orezone Resources Inc.	290 Picton St Suite 201 Ottawa ON K1Z 8P8	SSE/235.5	2.01	162
72	SCT	Apption Software Inc.	290 Picton Ave Suite 104 Ottawa ON K1Z 8P8	SSE/235.5	2.01	163
72	SCT	Orezone Gold Corporation	290 Picton Ave Suite 201 Ottawa ON K1Z 8P8	SSE/235.5	2.01	163
73	SPL	Hydro-Ottawa	341 WHITBY ST<UNOFFICIAL> Ottawa ON K2A 0B3	SW/235.7	1.03	163
74	EHS		Mcrae Avenue Ottawa ON	E/237.0	-0.52	164
75	ECA	City of Ottawa	McRae Ave and Scott St Ottawa ON K1P 1J1	ENE/239.4	-2.22	164
76	SPL	CANADIAN WASTE SERVICES	363 CHURCHILL, NORTH OF RICHMOND MOTOR VEHICLE (OPERATING FLUID) OTTAWA CITY ON	SSW/240.1	2.01	164
76	EHS		361 and 363 Churchill Avenue North Ottawa ON K1Z 5C4	SSW/240.1	2.01	165
77	EHS		277 Richmond Rd Ottawa On Ottawa ON K1Z6X3	SSE/240.2	3.15	165

Map Key	DB	Company/Site Name	Address	Dir/Dist (m)	Elev Diff (m)	Page Number
78	WWIS		255 RICHMOND RD OTTAWA ON <i>Well ID: 7300863</i>	ESE/244.9	2.03	165
79	SPL	ULTRAMAR	261 RICHMOND ROAD TANK TRUCK (CARGO) OTTAWA CITY ON K1Z 6X1	SE/245.0	1.90	168
79	SCT	Rose Drapery Ltd.	261 Richmond Rd Ottawa ON K1Z 6X1	SE/245.0	1.90	169
80	SPL	Enbridge Gas Distribution Inc.	263 Richmond Rd Ottawa ON	SE/245.0	1.90	169
81	CA	OTTAWA CITY NON-PROFIT HOUSING CORP.	303 CHURCHILL AVE., N. OTTAWA CITY ON	W/246.7	-2.93	169
81	CA	OTTAWA CITY NON-PROFIT HOUSING CORP.	303 CHURCHILL AVE., N. OTTAWA CITY ON	W/246.7	-2.93	170
82	WWIS		255 RICHMOND RD OTTAWA ON <i>Well ID: 7300858</i>	ESE/246.9	1.95	170
83	HINC		267 Richmond Rd OTTAWA ON	SE/248.0	3.01	173
83	GEN	850676 ontario Limited	267 Richmond Rd. Ottawa ON K1Z 6X3	SE/248.0	3.01	173
83	EHS		267 Richmond Road Ottawa ON K1Z 6X3	SE/248.0	3.01	174
83	EHS		267 Richmond Road Ottawa ON K1Z 6X3	SE/248.0	3.01	174
83	EHS		267 Richmond Road Ottawa ON K1Z 6X3	SE/248.0	3.01	174
83	EHS		267 Richmond Road Ottawa ON K1Z 6X3	SE/248.0	3.01	174

<i>Map Key</i>	<i>DB</i>	<i>Company/Site Name</i>	<i>Address</i>	<i>Dir/Dist (m)</i>	<i>Elev Diff (m)</i>	<i>Page Number</i>
84	EBR	Lusitania Collision Center (1996) Limited	255 Richmond road Ottawa Ontario Ottawa ON	ESE/249.4	1.87	174
84	EHS		255 Richmond Road Ottawa ON K1Z 6X1	ESE/249.4	1.87	175
84	CA	Lusitania Collision Center (1996) Limited	255 Richmond road Ottawa ON K1Z 6X1	ESE/249.4	1.87	175
84	GEN	Tall Tree Technologies Inc.	255 Richmond Rd. Unit 1 Ottawa ON K1Z 6X1	ESE/249.4	1.87	175
84	GEN	Tall Tree Technologies Inc.	255 Richmond Rd. Unit 1 Ottawa ON K1Z 6X1	ESE/249.4	1.87	176
84	GEN	Tall Tree Technologies Inc.	255 Richmond Rd. Unit 1 Ottawa ON K1Z 6X1	ESE/249.4	1.87	176
84	GEN	Tall Tree Technologies Inc.	255 Richmond Rd. Unit 1 Ottawa ON	ESE/249.4	1.87	176
84	ECA	Lusitania Collision Center (1996) Limited	255 Richmond road Ottawa ON K1Z 6X1	ESE/249.4	1.87	177
84	SPL		255 Richmond Rd Ottawa; Ottawa ON NA	ESE/249.4	1.87	177
85	EHS		2091 Workman Avenue n/a ON K2A 0A9	W/249.6	-1.91	177

Executive Summary: Summary By Data Source

AUWR - Automobile Wrecking & Supplies

A search of the AUWR database, dated 1999-Dec 31, 2020 has found that there are 1 AUWR site(s) within approximately 0.25 kilometers of the project property.

<u>Lower Elevation</u>	<u>Address</u>	<u>Direction</u>	<u>Distance (m)</u>	<u>Map Key</u>
AUTO REB-EX INTERNATIONAL INC	320 MCRAE AVE OTTAWA ON K1Z 5R8	E	218.38	62

BORE - Borehole

A search of the BORE database, dated 1875-Jul 2018 has found that there are 3 BORE site(s) within approximately 0.25 kilometers of the project property.

<u>Lower Elevation</u>	<u>Address</u>	<u>Direction</u>	<u>Distance (m)</u>	<u>Map Key</u>
	ON	NW	165.67	27
	ON	W	186.07	45
	ON	WNW	225.88	67

CA - Certificates of Approval

A search of the CA database, dated 1985-Oct 30, 2011* has found that there are 10 CA site(s) within approximately 0.25 kilometers of the project property.

<u>Equal/Higher Elevation</u>	<u>Address</u>	<u>Direction</u>	<u>Distance (m)</u>	<u>Map Key</u>
OTTAWA CITY	ELMGROVE AVE./WINONA AVE. OTTAWA CITY ON	SSW	171.87	33
Lusitania Collision Center (1996) Limited	255 Richmond road Ottawa ON K1Z 6X1	ESE	249.43	84

<u>Lower Elevation</u>	<u>Address</u>	<u>Direction</u>	<u>Distance (m)</u>	<u>Map Key</u>
BOB PETER'S GARAGE INC.	2046 SCOTT STREET OTTAWA CITY ON K1Z 6T1	W	45.19	1
R.M. OF OTTAWA-CARLETON	SCOTT ST./WINONA AVE./CLIFTON OTTAWA CITY ON	W	118.11	16
	Tweedsmuir Avenue and Scott Street Ottawa ON	NE	174.48	36
874193 ONTARIO INC.-PT. LOT 12/CONC. A&I	SCOTT ST./CHURCHILL AVE. OTTAWA CITY ON	WSW	196.07	49
874193 ONTARIO LTD.-PT. LOT 12/CONC.A &I	SCOTT ST./CHURCHILL AVE. OTTAWA CITY ON	WSW	196.07	49
OTTAWA CITY - FERNDALE AVE.	CHURCHILL AVE./SCOTT ST OTTAWA CITY ON	WSW	196.07	49
OTTAWA CITY NON-PROFIT HOUSING CORP.	303 CHURCHILL AVE., N. OTTAWA CITY ON	W	246.74	81
OTTAWA CITY NON-PROFIT HOUSING CORP.	303 CHURCHILL AVE., N. OTTAWA CITY ON	W	246.74	81

DTNK - Delisted Fuel Tanks

A search of the DTNK database, dated Jul 31, 2020 has found that there are 5 DTNK site(s) within approximately 0.25 kilometers of the project property.

<u>Lower Elevation</u>	<u>Address</u>	<u>Direction</u>	<u>Distance (m)</u>	<u>Map Key</u>
JS GAS BAR	1976 SCOTT ST OTTAWA ON K1Z 6T3	ENE	217.57	61
JS GAS BAR	1976 SCOTT ST OTTAWA ON	ENE	217.57	61
JS GAS BAR	1976 SCOTT ST OTTAWA ON	ENE	217.57	61

JS GAS BAR	1976 SCOTT ST OTTAWA ON	ENE	217.57	61
JS GAS BAR	1976 SCOTT ST OTTAWA ON	ENE	217.57	61

EASR - Environmental Activity and Sector Registry

A search of the EASR database, dated Oct 2011-Apr 30, 2021 has found that there are 1 EASR site(s) within approximately 0.25 kilometers of the project property.

<u>Lower Elevation</u>	<u>Address</u>	<u>Direction</u>	<u>Distance (m)</u>	<u>Map Key</u>
320 MCRAE GP INC.	320 MCRAE AVE OTTAWA ON K1Z 5R8	E	218.38	62

EBR - Environmental Registry

A search of the EBR database, dated 1994-Mar 31, 2021 has found that there are 2 EBR site(s) within approximately 0.25 kilometers of the project property.

<u>Equal/Higher Elevation</u>	<u>Address</u>	<u>Direction</u>	<u>Distance (m)</u>	<u>Map Key</u>
Lusitania Collision Center (1996) Limited	255 Richmond road Ottawa Ontario Ottawa ON	ESE	249.43	84

<u>Lower Elevation</u>	<u>Address</u>	<u>Direction</u>	<u>Distance (m)</u>	<u>Map Key</u>
Bob Peter's Garage Inc.	2046 Scott Street CITY OF OTTAWA ON	W	45.19	1

ECA - Environmental Compliance Approval

A search of the ECA database, dated Oct 2011- Apr 30, 2021 has found that there are 5 ECA site(s) within approximately 0.25 kilometers of the project property.

<u>Equal/Higher Elevation</u>	<u>Address</u>	<u>Direction</u>	<u>Distance (m)</u>	<u>Map Key</u>
M. J. Pulickal Holdings Inc.	347, 349, and 351 Churchill Ave N Ottawa ON K4A 2N5	SW	203.50	53

<u>Equal/Higher Elevation</u>	<u>Address</u>	<u>Direction</u>	<u>Distance (m)</u>	<u>Map Key</u>
Lusitania Collision Center (1996) Limited	255 Richmond road Ottawa ON K1Z 6X1	ESE	249.43	84

<u>Lower Elevation</u>	<u>Address</u>	<u>Direction</u>	<u>Distance (m)</u>	<u>Map Key</u>
City of Ottawa	Tweedsmuir Avenue and Scott St Ottawa ON K1N 5A1	NE	174.48	36
City of Ottawa	320 Bloomfield Ave Lot 23 to 39, Concession Plan 54 "A" (Ottawa Front) Township of Nepean Ottawa ON K2G 6J8	WNW	225.73	66
City of Ottawa	McRae Ave and Scott St Ottawa ON K1P 1J1	ENE	239.36	75

EHS - ERIS Historical Searches

A search of the EHS database, dated 1999-Jan 31, 2021 has found that there are 37 EHS site(s) within approximately 0.25 kilometers of the project property.

<u>Equal/Higher Elevation</u>	<u>Address</u>	<u>Direction</u>	<u>Distance (m)</u>	<u>Map Key</u>
	2060 Scott Street Ottawa ON K1Z 6T1	W	97.80	11
	2070 Scott St Ottawa ON K1Z 1A6	WSW	131.34	17
	336 Tweedsmuir Ottawa ON	E	154.67	25
	329 Churchill Avenue North Ottawa ON K1Z 5B9	WSW	169.65	30
	329 Churchill Avenue North Ottawa ON K1Z 5B8	WSW	169.71	31

<u>Equal/Higher Elevation</u>	<u>Address</u>	<u>Direction</u>	<u>Distance (m)</u>	<u>Map Key</u>
	348 Winona Avenue Ottawa ON K1Z 5H4	SW	170.26	<u>32</u>
	347 Churchill Ave N Ottawa ON K1Z5B8	SW	207.66	<u>56</u>
	305 Picton Avenue Ottawa ON K1Z 6V4	S	207.91	<u>57</u>
	334 Churchill Avenue North Ottawa ON K1Z 5B9	WSW	222.92	<u>63</u>
	361 and 363 Churchill Avenue North Ottawa ON K1Z 5C4	SSW	240.07	<u>76</u>
	277 Richmond Rd Ottawa On Ottawa ON K1Z6X3	SSE	240.17	<u>77</u>
	267 Richmond Road Ottawa ON K1Z 6X3	SE	247.97	<u>83</u>
	267 Richmond Road Ottawa ON K1Z 6X3	SE	247.97	<u>83</u>
	267 Richmond Road Ottawa ON K1Z 6X3	SE	247.97	<u>83</u>
	267 Richmond Road Ottawa ON K1Z 6X3	SE	247.97	<u>83</u>
	255 Richmond Road Ottawa ON K1Z 6X1	ESE	249.43	<u>84</u>

<u>Lower Elevation</u>	<u>Address</u>	<u>Direction</u>	<u>Distance (m)</u>	<u>Map Key</u>
-------------------------------	-----------------------	-------------------------	----------------------------	-----------------------

2046 to 2050 Scott Street Ottawa ON K1Z 6T1	WSW	49.75	<u>2</u>
2046 to 2050 Scott Street Ottawa ON K1Z 6T1	WSW	49.75	<u>2</u>
2046 to 2050 Scott Street Ottawa ON K1Z 6T1	WSW	49.75	<u>2</u>
2046 to 2050 Scott Street Ottawa ON K1Z 6T1	WSW	49.75	<u>2</u>
2050 Scott Street Ottawa ON K1Z 6T1	W	59.12	<u>9</u>
2000 Scott Street Ottawa ON K1Z 6T2	NE	100.15	<u>12</u>
2070-2074 Scott Street Ottawa ON	WSW	150.22	<u>22</u>
2070 Scott St Ottawa ON K1Z 1A6	WSW	152.05	<u>24</u>
2070 Scott St Ottawa ON K1Z 1A6	WSW	152.05	<u>24</u>
2070 Scott St Ottawa ON K1Z 1A6	WSW	152.05	<u>24</u>
2 Van Lang Pvt Ottawa ON K1Z1A6	WNW	169.27	<u>29</u>
315 Tweedsmuir Ave Ottawa ON K1Z 5N3	ENE	182.74	<u>43</u>
315 Tweedsmuir Ave Ottawa ON K1Z 5N3	ENE	182.74	<u>43</u>

315 Tweedsmuir Ave Ottawa ON K1Z 5N3	ENE	182.74	43
250 Lanark Ave Ottawa ON K1Z1G4	N	196.43	50
315 Tweedsmuir Ave Ottawa ON K1Z 5N3	ENE	205.29	54
315 Tweedsmuir Ave Ottawa ON K1Z 5N3	ENE	205.29	54
320 McRae Ave, 1976 Scott Street, 311 & 315 Tweensmuir Avenue Ottawa ON K1Z 5N3	ENE	206.05	55
320 Bloomfield Ave Ottawa ON K1Z6S6	NW	217.20	60
Mcrae Avenue Ottawa ON	E	236.99	74
2091 Workman Avenue n/a ON K2A 0A9	W	249.56	85

EXP - List of Expired Fuels Safety Facilities

A search of the EXP database, dated Jul 31, 2020 has found that there are 3 EXP site(s) within approximately 0.25 kilometers of the project property.

<u>Lower Elevation</u>	<u>Address</u>	<u>Direction</u>	<u>Distance (m)</u>	<u>Map Key</u>
JS GAS BAR	1976 SCOTT ST OTTAWA K1Z 6T3 ON CA ON	ENE	217.57	61
JS GAS BAR	1976 SCOTT ST OTTAWA K1Z 6T3 ON CA ON	ENE	217.57	61

JS GAS BAR	1976 SCOTT ST OTTAWA K1Z 6T3 ON CA ON	ENE	217.57	61
------------	---	-----	--------	--------------------

FST - Fuel Storage Tank

A search of the FST database, dated Jul 31, 2020 has found that there are 3 FST site(s) within approximately 0.25 kilometers of the project property.

<u>Lower Elevation</u>	<u>Address</u>	<u>Direction</u>	<u>Distance (m)</u>	<u>Map Key</u>
JS GAS BAR	1976 SCOTT ST OTTAWA K1Z 6T3 ON CA ON	ENE	217.57	61
JS GAS BAR	1976 SCOTT ST OTTAWA K1Z 6T3 ON CA ON	ENE	217.57	61
JS GAS BAR	1976 SCOTT ST OTTAWA K1Z 6T3 ON CA ON	ENE	217.57	61

GEN - Ontario Regulation 347 Waste Generators Summary

A search of the GEN database, dated 1986-Jan 31, 2021 has found that there are 54 GEN site(s) within approximately 0.25 kilometers of the project property.

<u>Equal/Higher Elevation</u>	<u>Address</u>	<u>Direction</u>	<u>Distance (m)</u>	<u>Map Key</u>
ARCADIS CANADA INC.	329 Churchill Ave. North, Suite 200 Ottawa ON K1Z 5B8	WSW	169.71	31
LES FRERES PROULX BROS. INC.	334 CHURCHHILL AVENUE NORTH OTTAWA ON K1Z 5B9	WSW	222.92	63
LES FRERES (OUT OF BUS) 24- 556	334 CHURCHHILL AVENUE NORTH OTTAWA ON K1Z 5B9	WSW	222.92	63
LAMBLE PHOTO-LAB SERVICES 24-946	371 ATHLONE AVE. OTTAWA ON K1Z 5M3	SE	229.09	70
850676 ontario Limited	267 Richmond Rd. Ottawa ON K1Z 6X3	SE	247.97	83

<u>Equal/Higher Elevation</u>	<u>Address</u>	<u>Direction</u>	<u>Distance (m)</u>	<u>Map Key</u>
Tall Tree Technologies Inc.	255 Richmond Rd. Unit 1 Ottawa ON K1Z 6X1	ESE	249.43	<u>84</u>
Tall Tree Technologies Inc.	255 Richmond Rd. Unit 1 Ottawa ON K1Z 6X1	ESE	249.43	<u>84</u>
Tall Tree Technologies Inc.	255 Richmond Rd. Unit 1 Ottawa ON K1Z 6X1	ESE	249.43	<u>84</u>
Tall Tree Technologies Inc.	255 Richmond Rd. Unit 1 Ottawa ON	ESE	249.43	<u>84</u>
<u>Lower Elevation</u>	<u>Address</u>	<u>Direction</u>	<u>Distance (m)</u>	<u>Map Key</u>
DOMICILE DEVELOPMENTS INC	309 ATHLONE AVENUE OTTAWA ON K1Z 5M3	NE	108.25	<u>15</u>
EJspa Corporation	2090 Scott Street ottawa ON	WSW	152.05	<u>24</u>
CANADIAN BROADCASTING CORP.	250 LANARK AVE, BOX #3220, STN "C" OTTAWA ON K1Z 6R5	N	196.43	<u>50</u>
CANADIAN BROADCASTING CORP.	250 LANARK AVE, BOX #3220, STN "C" OTTAWA ON K1Z 6R5	N	196.43	<u>50</u>
CANADIAN BROADCASTING CORP. 08-276	250 LANARK AVE. OTTAWA ON K1Z 6R5	N	196.43	<u>50</u>
CANADIAN BROADCASTING CORP. 08-276	250 LANARK AVE, BOX #3220, STN "C" OTTAWA ON K1Z 6R5	N	196.43	<u>50</u>
CANADIAN BROADCASTING CORPORATION	250 LANARK AVENUE OTTAWA ON K1Y 1E4	N	196.43	<u>50</u>

ProFac -CBC Ottawa	250 Lanark Avenue Ottawa ON K1Y 1E4	N	196.43	50
Public Works and Government Services Canada	250 Lanark Ave Ottawa ON K1Z 1G4	N	196.43	50
SNC Lavalin Profac	Graham Spry Bldg. 250 Lanark Ave. Ottawa ON K1Z 1G4	N	196.43	50
Public Works and Government Services Canada	250 Lanark Ave Ottawa ON K1Z 1G4	N	196.43	50
Public Works and Government Services Canada	250 Lanark Ave Ottawa ON K1Z 1G4	N	196.43	50
SNC LAVALIN O & M	250 LANARK AVENUE OTTAWA ON	N	196.43	50
Public Works and Government Services Canada	250 Lanark Ave Ottawa ON K1Z 1G4	N	196.43	50
Public Works and Government Services Canada	250 Lanark Ave Ottawa ON	N	196.43	50
Public Works and Government Services Canada	250 Lanark Ave Ottawa ON K1Z 1G4	N	196.43	50
BGIS	250 Lanark Avenue Ottawa ON K1Z 1G5	N	196.43	50
BGIS	250 Lanark Avenue Ottawa ON K1Z 1G5	N	196.43	50
BGIS	250 Lanark Avenue Ottawa ON K1Z 1G5	N	196.43	50
Convesco Levinson Viner Group	30 Van Lang Private Ottawa ON K1Z 1A4	WNW	201.20	51

Convesco Levinson Viner Group	30 Van Lang Private Ottawa ON K1Z 1A4	WNW	201.20	51
WAJAX INDUSTRIES LTD.	2114 SCOTT ST. OTTAWA ON K1Z 6S8	WSW	214.23	58
WAJAX (OUT OF BUSINESS)	2114 SCOTT ST. OTTAWA ON K1Z 6S8	WSW	214.23	58
WAJAX (OUT OF BUSINESS)	2114 SCOTT ST. OTTAWA ON K1Z 6S8	WSW	214.23	58
WAJAX (OUT OF BUSINESS) 41-215	2114 SCOTT ST. OTTAWA ON K1Z 6S8	WSW	214.23	58
WAJAX INDUSTRIES LTD. (OUT OF BUSINESS)	2114 SCOTT STREET OTTAWA ON K1Z 6S8	WSW	214.23	58
JAY'S GAS BAR	1976 SCOTT STREET OTTAWA ON K1Z 6T3	ENE	217.57	61
CARSON'S BODY REPAIRS LTD.	320 MCRAE AVENUE OTTAWA ON K1Z 5R8	E	218.38	62
CARSON'S BODY REPAIRS (OUT OF BUSINESS)	320 MCRAE AVENUE OTTAWA ON K1Z 5R8	E	218.38	62
CARSON'S BODY REPAIRS LTD. 08-817	320 MCRAE AVENUE OTTAWA ON K1Z 5R8	E	218.38	62
OTTAWA(SEE & USE ON0136202)	320 BLOOMFIELD AVENUE OTTAWA ON K1Z 6S6	WNW	225.73	66
Corporation City of Ottawa	320 Bloomfield Avenue Ottawa ON K1Z 6S6	WNW	225.73	66

Corporation City of Ottawa	320 Bloomfield Avenue Ottawa ON K1Z 6S6	WNW	225.73	66
Corporation City of Ottawa	320 Bloomfield Avenue Ottawa ON K1Z 6S6	WNW	225.73	66
Corporation City of Ottawa PBGOM	320 Bloomfield Avenue Ottawa ON K1Z 6S6	WNW	225.73	66
Corporation City of Ottawa PBGOM	320 Bloomfield Avenue Ottawa ON K1Z 6S6	WNW	225.73	66
Corporation City of Ottawa PBGOM	320 Bloomfield Avenue Ottawa ON K1Z 6S6	WNW	225.73	66
OTTAWA, CITY OF- OPERATIONS BRANCH	CITY OF OTTAWA WORKS YARD 320 BLOOMFIELD AVENUE OTTAWA ON K1Z 6S6	WNW	225.73	66
OTTAWA, CITY OF- OPERATIONS BRANCH 29-164	CITY OF OTTAWA WORKS YARD 320 BLOOMFIELD AVENUE OTTAWA ON K1Z 6S6	WNW	225.73	66
OTTAWA, CITY OF	320 BLOOMFIELD AVENUE OTTAWA ON K1Z 6S6	WNW	225.73	66
Hayles Foot and Ankle Clinic	344 Churchill Avenue north Ottawa ON K1Z 5C1	SW	227.70	68
Hayles Foot and Ankle Clinic	344 Churchill Avenue north Ottawa ON K1Z 5C1	SW	227.70	68
Hayles Foot and Ankle Clinic	344 Churchill Avenue north Ottawa ON K1Z 5C1	SW	227.70	68
Hayles Foot and Ankle Clinic	344 Churchill Avenue north Ottawa ON K1Z 5C1	SW	227.70	68
Hayles Foot and Ankle Clinic	344 Churchill Avenue north Ottawa ON K1Z 5C1	SW	227.70	68

HINC - TSSA Historic Incidents

A search of the HINC database, dated 2006-June 2009* has found that there are 1 HINC site(s) within approximately 0.25 kilometers of the project property.

<u>Equal/Higher Elevation</u>	<u>Address</u>	<u>Direction</u>	<u>Distance (m)</u>	<u>Map Key</u>
	267 Richmond Rd OTTAWA ON	SE	247.97	<u>83</u>

NPRI - National Pollutant Release Inventory

A search of the NPRI database, dated 1993-May 2017 has found that there are 1 NPRI site(s) within approximately 0.25 kilometers of the project property.

<u>Lower Elevation</u>	<u>Address</u>	<u>Direction</u>	<u>Distance (m)</u>	<u>Map Key</u>
CANADIAN BROADCASTING CORPORATION	250 Lanark Ave. Ottawa ON K1Z6R5	N	196.43	<u>50</u>

PINC - Pipeline Incidents

A search of the PINC database, dated Oct 31, 2020 has found that there are 8 PINC site(s) within approximately 0.25 kilometers of the project property.

<u>Equal/Higher Elevation</u>	<u>Address</u>	<u>Direction</u>	<u>Distance (m)</u>	<u>Map Key</u>
ENBRIDGE GAS INC	306 ELMGROVE AVE,,OTTAWA,ON, K1Z 6V1,CA ON	S	172.34	<u>34</u>
PIPELINE HIT - 2"	310 ELMGROVE AVE,,OTTAWA,ON, K1Z 6V1,CA ON	SSW	189.38	<u>46</u>
ADBRO FORMING LTD	347 CHURCHILL AVE,,OTTAWA,ON, K1Z 5B8,CA ON	SW	191.35	<u>47</u>
	351 Churchill Avenue North, Ottawa ON K1Z 5B8	SW	203.50	<u>53</u>

<u>Lower Elevation</u>	<u>Address</u>	<u>Direction</u>	<u>Distance (m)</u>	<u>Map Key</u>
-------------------------------	-----------------------	-------------------------	----------------------------	-----------------------

PIPELINE HIT - 2"	2046 SCOTT ST,,OTTAWA,ON,K1Z 6T1,CA ON	W	45.19	1
PIPELINE HIT 2"	2046 SCOTT ST,,OTTAWA,ON,K1Z 1A6,CA ON	W	45.19	1
	337 Churchill Avenue, Ottawa ON	SW	179.45	38
TSSA INCIDENTS	335 TWEEDSMUIR AVE,,OTTAWA, ON,K1Z 5N3,CA ON	E	194.36	48

PRT - Private and Retail Fuel Storage Tanks

A search of the PRT database, dated 1989-1996* has found that there are 1 PRT site(s) within approximately 0.25 kilometers of the project property.

<u>Lower Elevation</u>	<u>Address</u>	<u>Direction</u>	<u>Distance (m)</u>	<u>Map Key</u>
JS GAS BAR	1976 SCOTT ST OTTAWA ON K1Z6T3	ENE	217.57	61

PTTW - Permit to Take Water

A search of the PTTW database, dated 1994-Mar 31, 2021 has found that there are 1 PTTW site(s) within approximately 0.25 kilometers of the project property.

<u>Lower Elevation</u>	<u>Address</u>	<u>Direction</u>	<u>Distance (m)</u>	<u>Map Key</u>
Azure Westboro Ltd.	2070 Scott Street Ottawa, ON Canada ON	WSW	151.96	23

RSC - Record of Site Condition

A search of the RSC database, dated 1997-Sept 2001, Oct 2004-Apr 2021 has found that there are 1 RSC site(s) within approximately 0.25 kilometers of the project property.

<u>Lower Elevation</u>	<u>Address</u>	<u>Direction</u>	<u>Distance (m)</u>	<u>Map Key</u>
Ottawa Salus Corporation	309 ATHLONE AVE, OTTAWA, ON, K1Z 5M3 Ottawa ON K1Z 5M3	NE	108.25	15

SCT - Scott's Manufacturing Directory

A search of the SCT database, dated 1992-Mar 2011* has found that there are 11 SCT site(s) within approximately 0.25 kilometers of the project property.

<u>Equal/Higher Elevation</u>	<u>Address</u>	<u>Direction</u>	<u>Distance (m)</u>	<u>Map Key</u>
FINE PRINT INC.	345A ATHLONE AVE OTTAWA ON K1Z 5M3	ESE	149.95	<u>21</u>
gordongroup	334 Churchill Ave N Ottawa ON K1Z 5B9	WSW	222.92	<u>63</u>
Rose Drapery Ltd.	371 Athlone Ave Ottawa ON K1Z 5M3	SE	229.09	<u>70</u>
Rose Draperies Ltd.	371 Athlone Ave Ottawa ON K1Z 5M3	SE	229.09	<u>70</u>
Y'S OWL CO-OPERATIVE INC	290 PICTON AVE OTTAWA ON K1Z 8P8	SSE	235.50	<u>72</u>
Orezone Resources Inc.	290 Picton St Suite 201 Ottawa ON K1Z 8P8	SSE	235.50	<u>72</u>
Apption Software Inc.	290 Picton Ave Suite 104 Ottawa ON K1Z 8P8	SSE	235.50	<u>72</u>
Orezone Gold Corporation	290 Picton Ave Suite 201 Ottawa ON K1Z 8P8	SSE	235.50	<u>72</u>
Rose Drapery Ltd.	261 Richmond Rd Ottawa ON K1Z 6X1	SE	244.97	<u>79</u>
<u>Lower Elevation</u>	<u>Address</u>	<u>Direction</u>	<u>Distance (m)</u>	<u>Map Key</u>
Design 1st Inc.	314 Athlone Ave Ottawa ON K1Z 5M4	ENE	54.79	<u>5</u>

AUTO REB-EX INTERNATIONAL	320 McRae St Ottawa ON K1Z 5R8	E	218.38	62
---------------------------	-----------------------------------	---	--------	--------------------

SPL - Ontario Spills

A search of the SPL database, dated 1988-Aug 2020 has found that there are 17 SPL site(s) within approximately 0.25 kilometers of the project property.

<u>Equal/Higher Elevation</u>	<u>Address</u>	<u>Direction</u>	<u>Distance (m)</u>	<u>Map Key</u>
	Ottawa ON	E	95.12	10
	342 Athlone Avenue Ottawa ON K1Z 5M4	ESE	103.20	13
	2070 Scott Street Ottawa ON K1Z 6S9	WSW	131.34	17
UNKNOWN	WINONA & WHITBY ST OTTAWA CITY ON	SSW	180.24	39
Enbridge Gas Distribution Inc.	310 Elmsgrove Ave Ottawa ON	SSW	189.38	46
Enbridge Gas Distribution Inc.	347 Churchill Ave Ottawa ON	SW	191.35	47
Hydro-Ottawa	341 WHITBY ST<UNOFFICIAL> Ottawa ON K2A 0B3	SW	235.66	73
CANADIAN WASTE SERVICES	363 CHURCHILL, NORTH OF RICHMOND MOTOR VEHICLE (OPERATING FLUID) OTTAWA CITY ON	SSW	240.07	76
ULTRAMAR	261 RICHMOND ROAD TANK TRUCK (CARGO) OTTAWA CITY ON K1Z 6X1	SE	244.97	79

<u>Equal/Higher Elevation</u>	<u>Address</u>	<u>Direction</u>	<u>Distance (m)</u>	<u>Map Key</u>
Enbridge Gas Distribution Inc.	263 Richmond Rd Ottawa ON	SE	245.01	80
	255 Richmond Rd Ottawa; Ottawa ON NA	ESE	249.43	84
<u>Lower Elevation</u>	<u>Address</u>	<u>Direction</u>	<u>Distance (m)</u>	<u>Map Key</u>
	2046 Scott St Ottawa ON	W	45.19	1
PRIVATE RESIDENCE	325 TWEEDSMUIR AVE, OTTAWA FURNACE OIL TANK OTTAWA CITY ON K1Z 5N3	E	182.47	42
	335 Tweedsmuir Ave Ottawa ON	E	194.36	48
SNC-Lavalin Constructors (Pacific) Inc.	250 Lanark Avenue Ottawa ON	N	196.43	50
	Graham Spry Building, 250 Lanark Ave.<UNOFFICIAL> Ottawa ON K1Z 1G4	N	196.43	50
DRUMMOND FUELS	JAYS GAS BAR, 320 MCRAE AVE (SCOTT AND MCRAE) TANK TRUCK (CARGO) OTTAWA CITY ON K1Z 5R8	E	218.38	62

WWIS - Water Well Information System

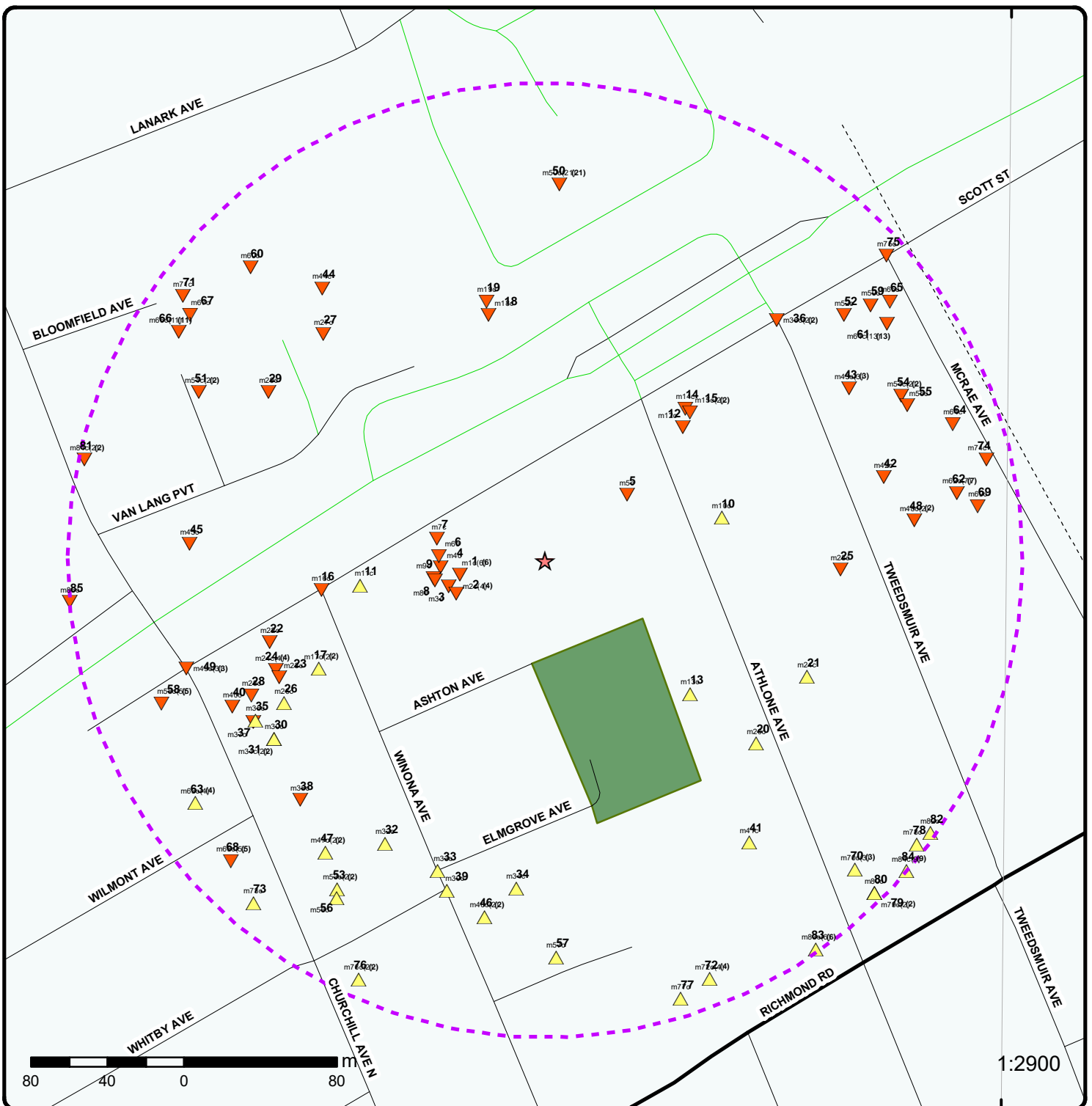
A search of the WWIS database, dated Apr 30, 2020 has found that there are 25 WWIS site(s) within approximately 0.25 kilometers of the project property.

<u>Equal/Higher Elevation</u>	<u>Address</u>	<u>Direction</u>	<u>Distance (m)</u>	<u>Map Key</u>
	SCOTT ST. / TWEEDSMUIR AVE. OTTAWA ON	ESE	146.22	20
	<i>Well ID:</i> 7245885			

<u>Equal/Higher Elevation</u>	<u>Address</u>	<u>Direction</u>	<u>Distance (m)</u>	<u>Map Key</u>
	2090 SCOTT ST OTTAWA ON <i>Well ID: 7302175</i>	WSW	155.65	<u>26</u>
	ON <i>Well ID: 7201528</i>	WSW	173.13	<u>35</u>
	ON <i>Well ID: 1532963</i>	SE	182.32	<u>41</u>
	255 RICHMOND RD OTTAWA ON <i>Well ID: 7300863</i>	ESE	244.86	<u>78</u>
	255 RICHMOND RD OTTAWA ON <i>Well ID: 7300858</i>	ESE	246.94	<u>82</u>
<u>Lower Elevation</u>	<u>Address</u>	<u>Direction</u>	<u>Distance (m)</u>	<u>Map Key</u>
	2046 SCOTT ST. OTTAWA ON <i>Well ID: 7170723</i>	W	45.19	<u>1</u>
	2050 SCOTT ST lot 31 con 1 Ottawa ON <i>Well ID: 7335312</i>	WSW	52.36	<u>3</u>
	2050 SCOTT ST lot 31 con 1 Ottawa ON <i>Well ID: 7335313</i>	W	54.65	<u>4</u>
	2050 SCOTT ST lot 31 con 1 Ottawa ON <i>Well ID: 7335311</i>	W	55.56	<u>6</u>
	2046 SCOTT ST. OTTAWA ON <i>Well ID: 7170722</i>	W	57.62	<u>7</u>
	2050 Scott St Ottawa ON <i>Well ID: 7335208</i>	W	58.52	<u>8</u>

309 ATHLONE AVENUE lot 57 OTTAWA ON Well ID: 1535860	NE	108.06	<u>14</u>
205 LANARK AVE. OTTAWA ON Well ID: 7240885	NNW	131.58	<u>18</u>
205 LANARK AVE. OTTAWA ON Well ID: 7240887	NNW	138.62	<u>19</u>
2090 SCOTT ST OTTAWA ON Well ID: 7302178	WSW	169.05	<u>28</u>
2090 SCOTT ST OTTAWA ON Well ID: 7302176	WSW	174.49	<u>37</u>
2090 SCOTT ST OTTAWA ON Well ID: 7302177	WSW	180.64	<u>40</u>
320 BLORMFIELD RD Ottawa ON Well ID: 7233868	NW	183.86	<u>44</u>
1976 Scott St Ottawa ON Well ID: 7334766	ENE	202.31	<u>52</u>
1976 Scott St Ottawa ON Well ID: 7334767	ENE	216.36	<u>59</u>
320 McRae Ave Ottawa ON Well ID: 7334765	ENE	225.05	<u>64</u>
1976 Scott St Ottawa ON Well ID: 7334768	ENE	225.52	<u>65</u>
320 McRae Ave Ottawa ON Well ID: 7334764	E	228.24	<u>69</u>
ON	WNW	234.57	<u>71</u>

Well ID: 7233401



Map: 0.25 Kilometer Radius

Order Number: 21051300279

Address: 2026 Scott Street, Ottawa, ON

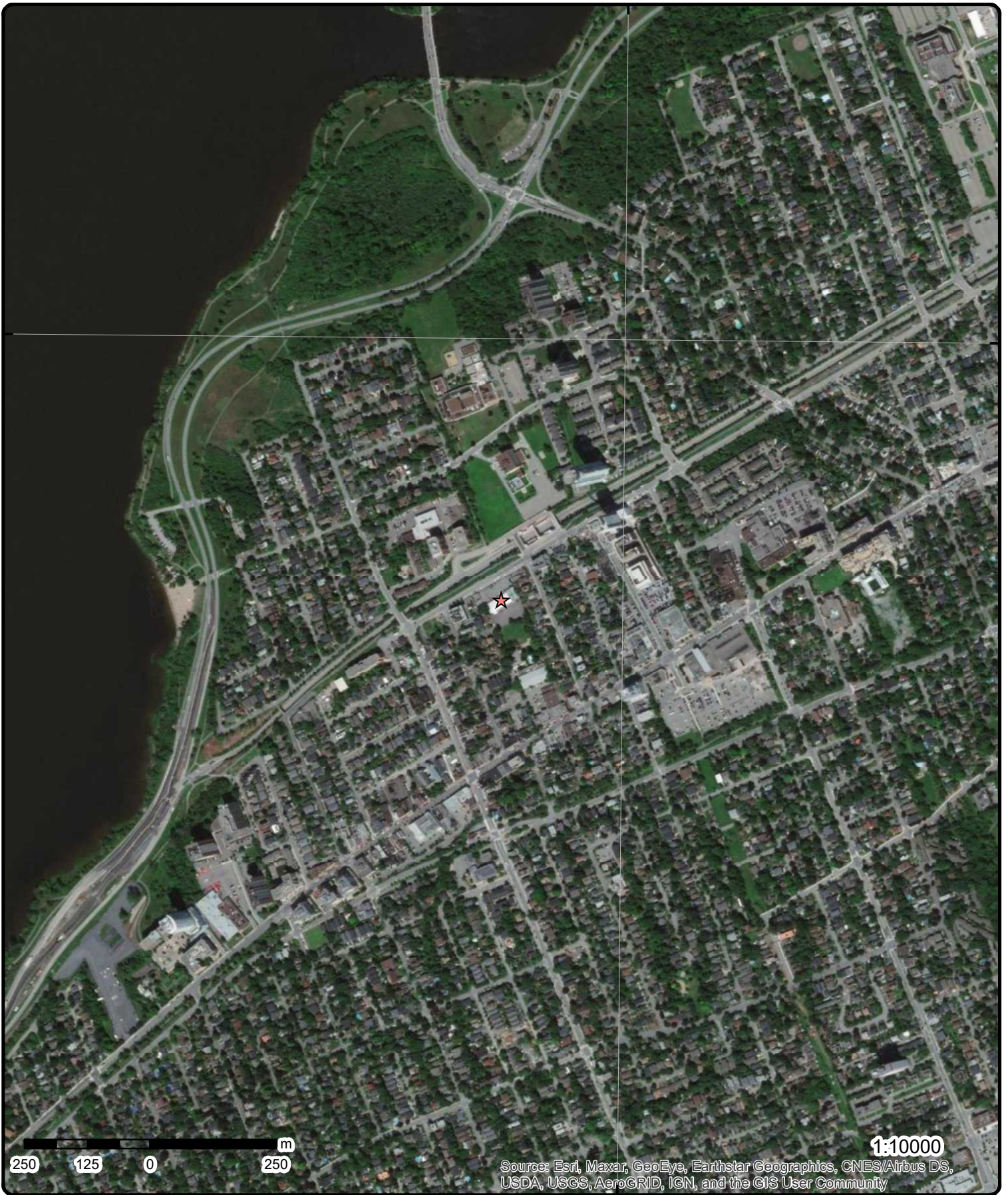


	Project Property		Expressway		Industrial and Resource - Regions		National Park
	Buffer Outline		Principal Highway		Main Line		Provincial or Territorial Park
	Eris Sites with Higher Elevation		Secondary Highway		Sidetrack		Other Park
	Eris Sites with Same Elevation		Major Road		Transit Line		Golf Course or Driving Range
	Eris Sites with Lower Elevation		Local road		Abandoned Line		Park or Sports Field
	Eris Sites with Unknown Elevation		Trail		Proposed Road		Other Recreation Area
			Ferry Route/Ice Road				

75°45'W

45°24'N

45°24'N



Aerial Year: 2008

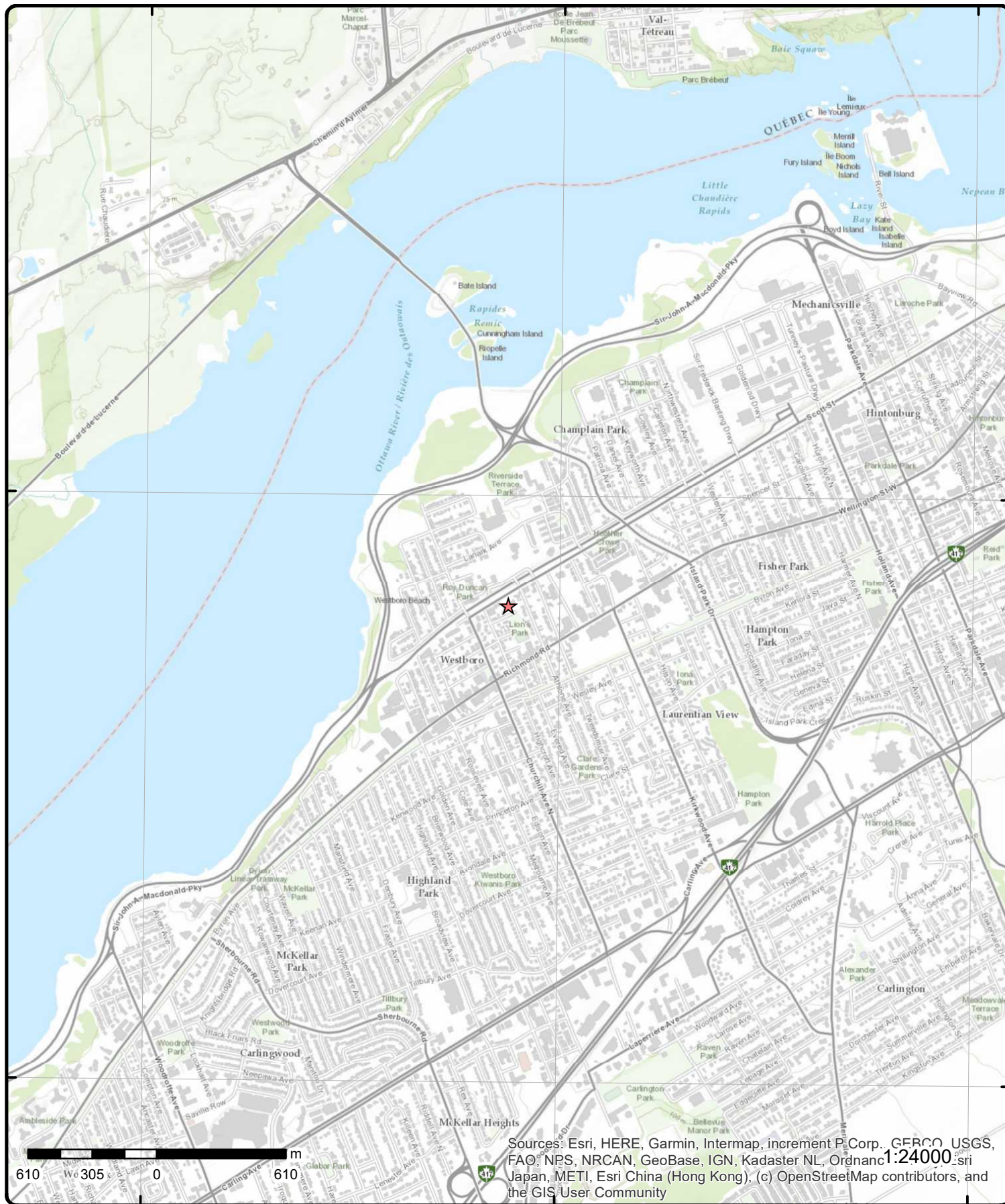
Order Number: 21051300279

Address: 2026 Scott Street, Ottawa, ON



Source: ESRI World Imagery

© ERIS Information Limited Partnership



Sources: Esri, HERE, Garmin, Intermap, increment P Corp., GEBCO, USGS, FAO, NPS, NRCAN, GeoBase, IGN, Kadaster NL, Ordnance Survey, Esri Japan, METI, Esri China (Hong Kong), (c) OpenStreetMap contributors, and the GIS User Community

Topographic Map

Order Number: 21051300279

Address: 2026 Scott Street, ON



Source: ESRI World Topographic Map

© ERIS Information Limited Partnership

Detail Report

Map Key	Number of Records	Direction/ Distance (m)	Elev/Diff (m)	Site	DB
1	1 of 6	W/45.2	64.8 / -0.01	BOB PETER'S GARAGE INC. 2046 SCOTT STREET OTTAWA CITY ON K1Z 6T1	CA
Certificate #: 8-4092-96- Application Year: 96 Issue Date: 5/23/1996 Approval Type: Industrial air Status: Approved Application Type: Client Name: Client Address: Client City: Client Postal Code: Project Description: WASTE OIL FURNACE MODEL CB-1400 Contaminants: Nitrogen Oxides, Sulphur Dioxide Emission Control: No Controls					

1	2 of 6	W/45.2	64.8 / -0.01	Bob Peter's Garage Inc. 2046 Scott Street CITY OF OTTAWA ON	EBR
EBR Registry No: IA6E0611 Ministry Ref No: 8409296 19960416 Notice Type: Instrument Decision Notice Stage: Notice Date: May 27, 1996 Proposal Date: April 22, 1996 Year: 1996 Instrument Type: (EPA s. 9) - Approval for discharge into the natural environment other than water (i.e. Air) Off Instrument Name: Posted By: Company Name: Bob Peter's Garage Inc. Site Address: Location Other: Proponent Name: Proponent Address: 2046 Scott Street, Ottawa Ontario, K1Z 6T1 Comment Period: URL:		Decision Posted: Exception Posted: Section: Act 1: Act 2: Site Location Map:			
Site Location Details: 2046 Scott Street CITY OF OTTAWA					

1	3 of 6	W/45.2	64.8 / -0.01	2046 SCOTT ST. OTTAWA ON	WWIS
Well ID: 7170723 Construction Date: Primary Water Use: Monitoring and Test Hole Sec. Water Use: 0 Final Well Status: Monitoring and Test Hole		Data Entry Status: Data Src: Date Received: 11/1/2011 Selected Flag: Yes Abandonment Rec:			

Map Key	Number of Records	Direction/ Distance (m)	Elev/Diff (m)	Site	DB
Water Type:				Contractor:	7241
Casing Material:				Form Version:	7
Audit No:	Z134396			Owner:	
Tag:	A123766			Street Name:	2046 SCOTT ST.
Construction Method:				County:	OTTAWA
Elevation (m):				Municipality:	OTTAWA CITY
Elevation Reliability:				Site Info:	
Depth to Bedrock:				Lot:	
Well Depth:				Concession:	
Overburden/Bedrock:				Concession Name:	
Pump Rate:				Easting NAD83:	
Static Water Level:				Northing NAD83:	
Flowing (Y/N):				Zone:	
Flow Rate:				UTM Reliability:	
Clear/Cloudy:					

PDF URL (Map): https://d2khazk8e83rdv.cloudfront.net/moe_mapping/downloads/2Water/Wells_pdfs/717\7170723.pdf

Bore Hole Information

Bore Hole ID:	1003593234	Elevation:	61.251266
DP2BR:		Elevrc:	
Spatial Status:		Zone:	18
Code OB:		East83:	441012
Code OB Desc:		North83:	5027136
Open Hole:		Org CS:	UTM83
Cluster Kind:		UTMRC:	3
Date Completed:	10/11/2011	UTMRC Desc:	margin of error : 10 - 30 m
Remarks:		Location Method:	wwr
Elevrc Desc:			
Location Source Date:			
Improvement Location Source:			
Improvement Location Method:			
Source Revision Comment:			
Supplier Comment:			

**Overburden and Bedrock
Materials Interval**

Formation ID:	1003976700
Layer:	4
Color:	2
General Color:	GREY
Mat1:	15
Most Common Material:	LIMESTONE
Mat2:	
Mat2 Desc:	
Mat3:	73
Mat3 Desc:	HARD
Formation Top Depth:	2.13
Formation End Depth:	5.79
Formation End Depth UOM:	m

**Overburden and Bedrock
Materials Interval**

Formation ID:	1003976697
Layer:	1
Color:	8
General Color:	BLACK
Mat1:	11
Most Common Material:	GRAVEL
Mat2:	

Map Key	Number of Records	Direction/ Distance (m)	Elev/Diff (m)	Site	DB
Mat2 Desc:					
Mat3:		77			
Mat3 Desc:		LOOSE			
Formation Top Depth:		0			
Formation End Depth:		.31			
Formation End Depth UOM:		m			
<u>Overburden and Bedrock</u>					
<u>Materials Interval</u>					
Formation ID:		1003976699			
Layer:		3			
Color:		2			
General Color:		GREY			
Mat1:		28			
Most Common Material:		SAND			
Mat2:		06			
Mat2 Desc:		SILT			
Mat3:		79			
Mat3 Desc:		PACKED			
Formation Top Depth:		1.52			
Formation End Depth:		2.13			
Formation End Depth UOM:		m			
<u>Overburden and Bedrock</u>					
<u>Materials Interval</u>					
Formation ID:		1003976698			
Layer:		2			
Color:		6			
General Color:		BROWN			
Mat1:		28			
Most Common Material:		SAND			
Mat2:		12			
Mat2 Desc:		STONES			
Mat3:		85			
Mat3 Desc:		SOFT			
Formation Top Depth:		.31			
Formation End Depth:		1.52			
Formation End Depth UOM:		m			
<u>Annular Space/Abandonment</u>					
<u>Sealing Record</u>					
Plug ID:		1003976710			
Layer:		2			
Plug From:		0.31			
Plug To:		2.74			
Plug Depth UOM:		m			
<u>Annular Space/Abandonment</u>					
<u>Sealing Record</u>					
Plug ID:		1003976709			
Layer:		1			
Plug From:		0			
Plug To:		0.31			
Plug Depth UOM:		m			
<u>Annular Space/Abandonment</u>					
<u>Sealing Record</u>					

Map Key	Number of Records	Direction/ Distance (m)	Elev/Diff (m)	Site	DB
Plug ID:		1003976711			
Layer:		3			
Plug From:		2.74			
Plug To:		5.79			
Plug Depth UOM:		m			
<u>Method of Construction & Well Use</u>					
Method Construction ID:		1003976708			
Method Construction Code:		5			
Method Construction:		Air Percussion			
Other Method Construction:					
<u>Pipe Information</u>					
Pipe ID:		1003976696			
Casing No:		0			
Comment:					
Alt Name:					
<u>Construction Record - Casing</u>					
Casing ID:		1003976704			
Layer:		1			
Material:		5			
Open Hole or Material:		PLASTIC			
Depth From:		0			
Depth To:		2.74			
Casing Diameter:					
Casing Diameter UOM:		cm			
Casing Depth UOM:		m			
<u>Construction Record - Screen</u>					
Screen ID:		1003976705			
Layer:		1			
Slot:		10			
Screen Top Depth:		2.74			
Screen End Depth:		5.79			
Screen Material:		5			
Screen Depth UOM:		m			
Screen Diameter UOM:		cm			
Screen Diameter:					
<u>Water Details</u>					
Water ID:		1003976703			
Layer:					
Kind Code:					
Kind:					
Water Found Depth:					
Water Found Depth UOM:		m			
<u>Hole Diameter</u>					
Hole ID:		1003976702			
Diameter:		7.62			
Depth From:		4.57			
Depth To:		5.79			
Hole Depth UOM:		m			

Map Key	Number of Records	Direction/ Distance (m)	Elev/Diff (m)	Site	DB
Hole Diameter UOM:		cm			
<u>Hole Diameter</u>					
Hole ID:	1003976701				
Diameter:	11.43				
Depth From:	0				
Depth To:	4.57				
Hole Depth UOM:	m				
Hole Diameter UOM:	cm				

<u>1</u>	4 of 6	W/45.2	64.8 / -0.01	2046 Scott St Ottawa ON	SPL
Ref No:	5036-9AELUK			Discharger Report:	
Site No:				Material Group:	
Incident Dt:	2013/08/09			Health/Env Conseq:	
Year:				Client Type:	
Incident Cause:	Operator/Human error			Sector Type:	Pipeline/Components
Incident Event:				Agency Involved:	
Contaminant Code:	35			Nearest Watercourse:	
Contaminant Name:	NATURAL GAS (METHANE)			Site Address:	2046 Scott St
Contaminant Limit 1:				Site District Office:	
Contam Limit Freq 1:				Site Postal Code:	
Contaminant UN No 1:				Site Region:	
Environment Impact:	Confirmed			Site Municipality:	Ottawa
Nature of Impact:	Air Pollution; Human Health/Safety			Site Lot:	
Receiving Medium:				Site Conc:	
Receiving Env:				Nothing:	
MOE Response:	Referral to others			Easting:	
Dt MOE Arvl on Scn:				Site Geo Ref Accu:	
MOE Reported Dt:	2013/08/09			Site Map Datum:	
Dt Document Closed:	2013/08/15			SAC Action Class:	TSSA - Fuel Safety Branch - Hydrocarbon Fuel Release/Spill
Incident Reason:	Operator/Human Error			Source Type:	
Site Name:	Gas main strike<UNOFFICIAL>				
Site County/District:					
Site Geo Ref Meth:					
Incident Summary:	TSSA FSB: 2in PE main hit, street closed.				
Contaminant Qty:	0 other - see incident description				

<u>1</u>	5 of 6	W/45.2	64.8 / -0.01	PIPELINE HIT - 2" 2046 SCOTT ST,,OTTAWA,ON,K1Z 6T1,CA ON	PINC
Incident ID:				Fuel Category:	Natural Gas
Incident No:	1160016			Health Impact:	
Incident Reported Dt:	8/9/2013			Environment Impact:	
Type:	FS-Pipeline Incident			Property Damage:	Yes
Status Code:				Service Interrupt:	
Customer Acct Name:	PIPELINE HIT - 2"			Enforce Policy:	Yes
Incident Address:	2046 SCOTT ST,,OTTAWA,ON,K1Z 6T1,CA			Public Relation:	
Tank Status:	Pipeline Damage Reason Est			Pipeline System:	
Task No:	4579353			Depth:	
Spills Action Centre:				Pipe Material:	
Fuel Type:				PSIG:	
Fuel Occurrence Tp:				Attribute Category:	FS-Perform P-line Inc Invest
Date of Occurrence:				Regulator Location:	
Occurrence Start Dt:	2013/11/14			Method Details:	E-mail
Operation Type:					
Pipeline Type:					
Regulator Type:					

Map Key	Number of Records	Direction/ Distance (m)	Elev/Diff (m)	Site	DB
Summary: Reported By: Affiliation: Occurrence Desc: Damage Reason: Notes:		2046 SCOTT ST, OTTAWA - PIPELINE HIT - 2" Todd Styles - Enbridge Gas Excavation practices not sufficient			
<u>1</u>	6 of 6	W/45.2	64.8 / -0.01	PIPELINE HIT 2" 2046 SCOTT ST,,OTTAWA,ON,K1Z 1A6,CA ON	PINC
Incident ID: Incident No: Incident Reported Dt: Type: Status Code: Customer Acct Name: Incident Address: Tank Status: Task No: Spills Action Centre: Fuel Type: Fuel Occurrence Tp: Date of Occurrence: Occurrence Start Dt: Operation Type: Pipeline Type: Regulator Type: Summary: Reported By: Affiliation: Occurrence Desc: Damage Reason: Notes:		1169248 8/29/2013 FS-Pipeline Incident PIPELINE HIT 2" 2046 SCOTT ST,,OTTAWA,ON,K1Z 1A6,CA Non Mandated		Fuel Category: Health Impact: Environment Impact: Property Damage: Service Interupt: Enforce Policy: Public Relation: Pipeline System: Depth: Pipe Material: PSIG: Attribute Category: Regulator Location: Method Details:	
<u>2</u>	1 of 4	WSW/49.7	64.8 / -0.01	2046 to 2050 Scott Street Ottawa ON K1Z 6T1	EHS
Order No: Status: Report Type: Report Date: Date Received: Previous Site Name: Lot/Building Size: Additional Info Ordered:		20200228110 C Standard Report 04-MAR-20 28-FEB-20		Nearest Intersection: Municipality: Client Prov/State: Search Radius (km): X: Y:	
				ON .25 -75.7536577 45.3951667	
<u>2</u>	2 of 4	WSW/49.7	64.8 / -0.01	2046 to 2050 Scott Street Ottawa ON K1Z 6T1	EHS
Order No: Status: Report Type: Report Date: Date Received: Previous Site Name: Lot/Building Size: Additional Info Ordered:		20200228110 C Standard Report 04-MAR-20 28-FEB-20		Nearest Intersection: Municipality: Client Prov/State: Search Radius (km): X: Y:	
				ON .25 -75.7536577 45.3951667	

Map Key	Number of Records	Direction/ Distance (m)	Elev/Diff (m)	Site	DB
2	3 of 4	WSW/49.7	64.8 / -0.01	2046 to 2050 Scott Street Ottawa ON K1Z 6T1	EHS
Order No: 20200228110 Status: C Report Type: Standard Report Report Date: 04-MAR-20 Date Received: 28-FEB-20 Previous Site Name: Lot/Building Size: Additional Info Ordered:		Nearest Intersection: Municipality: Client Prov/State: ON Search Radius (km): .25 X: -75.7536577 Y: 45.3951667			
2	4 of 4	WSW/49.7	64.8 / -0.01	2046 to 2050 Scott Street Ottawa ON K1Z 6T1	EHS
Order No: 20200228110 Status: C Report Type: Standard Report Report Date: 04-MAR-20 Date Received: 28-FEB-20 Previous Site Name: Lot/Building Size: Additional Info Ordered:		Nearest Intersection: Municipality: Client Prov/State: ON Search Radius (km): .25 X: -75.7536577 Y: 45.3951667			
3	1 of 1	WSW/52.4	64.8 / -0.01	2050 SCOTT ST lot 31 con 1 Ottawa ON	WWIS
Well ID: 7335312 Construction Date: Primary Water Use: Test Hole Sec. Water Use: Monitoring Final Well Status: Test Hole Water Type: Casing Material: Audit No: Z298265 Tag: A190974 Construction Method: Elevation (m): Elevation Reliability: Depth to Bedrock: Well Depth: Overburden/Bedrock: Pump Rate: Static Water Level: Flowing (Y/N): Flow Rate: Clear/Cloudy:		Data Entry Status: Data Src: Date Received: 3/8/2019 Selected Flag: Yes Abandonment Rec: Contractor: 7241 Form Version: 7 Owner: Street Name: 2050 SCOTT ST County: OTTAWA Municipality: NEPEAN TOWNSHIP Site Info: Lot: 031 Concession: 01 Concession Name: OF Easting NAD83: Northing NAD83: Zone: UTM Reliability:			
PDF URL (Map):					
<u>Bore Hole Information</u>					
Bore Hole ID: 1007483120 DP2BR: Spatial Status: Code OB: Code OB Desc: Open Hole: Cluster Kind: Date Completed: 11/21/2018 Remarks: Elevrc Desc:		Elevation: Elevrc: Zone: 18 East83: 441006 North83: 5027130 Org CS: UTM83 UTMRC: 4 UTMRC Desc: margin of error : 30 m - 100 m Location Method: wwr			

Map Key	Number of Records	Direction/ Distance (m)	Elev/Diff (m)	Site	DB
<i>Location Source Date:</i>					
<i>Improvement Location Source:</i>					
<i>Improvement Location Method:</i>					
<i>Source Revision Comment:</i>					
<i>Supplier Comment:</i>					
<u>Overburden and Bedrock</u>					
<u>Materials Interval</u>					
Formation ID:			1007734262		
Layer:			4		
Color:			2		
General Color:			GREY		
Mat1:			15		
Most Common Material:			LIMESTONE		
Mat2:					
Mat2 Desc:					
Mat3:			73		
Mat3 Desc:			HARD		
Formation Top Depth:			3.1		
Formation End Depth:			4.65		
Formation End Depth UOM:			m		
<u>Overburden and Bedrock</u>					
<u>Materials Interval</u>					
Formation ID:			1007734259		
Layer:			1		
Color:			2		
General Color:			GREY		
Mat1:					
Most Common Material:					
Mat2:			11		
Mat2 Desc:			GRAVEL		
Mat3:			73		
Mat3 Desc:			HARD		
Formation Top Depth:			0		
Formation End Depth:			.31		
Formation End Depth UOM:			m		
<u>Overburden and Bedrock</u>					
<u>Materials Interval</u>					
Formation ID:			1007734260		
Layer:			2		
Color:			6		
General Color:			BROWN		
Mat1:			11		
Most Common Material:			GRAVEL		
Mat2:			28		
Mat2 Desc:			SAND		
Mat3:			77		
Mat3 Desc:			LOOSE		
Formation Top Depth:			.31		
Formation End Depth:			.9		
Formation End Depth UOM:			m		
<u>Overburden and Bedrock</u>					
<u>Materials Interval</u>					
Formation ID:			1007734261		
Layer:			3		

Map Key	Number of Records	Direction/ Distance (m)	Elev/Diff (m)	Site	DB
Color:		2			
General Color:		GREY			
Mat1:		06			
Most Common Material:		SILT			
Mat2:		05			
Mat2 Desc:		CLAY			
Mat3:		85			
Mat3 Desc:		SOFT			
Formation Top Depth:		.9			
Formation End Depth:		3.1			
Formation End Depth UOM:		m			
<u>Annular Space/Abandonment Sealing Record</u>					
Plug ID:		1007734270			
Layer:		1			
Plug From:		0			
Plug To:		0.31			
Plug Depth UOM:		m			
<u>Annular Space/Abandonment Sealing Record</u>					
Plug ID:		1007734271			
Layer:		2			
Plug From:		0.31			
Plug To:		1.24			
Plug Depth UOM:		m			
<u>Annular Space/Abandonment Sealing Record</u>					
Plug ID:		1007734272			
Layer:		3			
Plug From:		1.24			
Plug To:		4.65			
Plug Depth UOM:		m			
<u>Method of Construction & Well Use</u>					
Method Construction ID:		1007734269			
Method Construction Code:		2			
Method Construction:		Rotary (Convent.)			
Other Method Construction:					
<u>Pipe Information</u>					
Pipe ID:		1007734258			
Casing No:		0			
Comment:					
Alt Name:					
<u>Construction Record - Casing</u>					
Casing ID:		1007734265			
Layer:		1			
Material:		5			
Open Hole or Material:		PLASTIC			
Depth From:		0			

Map Key	Number of Records	Direction/ Distance (m)	Elev/Diff (m)	Site	DB
Depth To:		1.55			
Casing Diameter:		5.2			
Casing Diameter UOM:		cm			
Casing Depth UOM:		m			
<u>Construction Record - Screen</u>					
Screen ID:		1007734266			
Layer:		1			
Slot:		10			
Screen Top Depth:					
Screen End Depth:		4.65			
Screen Material:		5			
Screen Depth UOM:		m			
Screen Diameter UOM:		cm			
Screen Diameter:		6.03			
<u>Water Details</u>					
Water ID:		1007734264			
Layer:					
Kind Code:					
Kind:					
Water Found Depth:					
Water Found Depth UOM:		m			
<u>Hole Diameter</u>					
Hole ID:		1007734263			
Diameter:		15.24			
Depth From:		0			
Depth To:		4.65			
Hole Depth UOM:		m			
Hole Diameter UOM:		cm			

4	1 of 1	W/54.6	64.5 / -0.31	2050 SCOTT ST lot 31 con 1 Ottawa ON	WWIS
Well ID:		7335313		Data Entry Status:	
Construction Date:				Data Src:	
Primary Water Use:		Test Hole		Date Received: 3/8/2019	
Sec. Water Use:		Monitoring		Selected Flag: Yes	
Final Well Status:		Test Hole		Abandonment Rec:	
Water Type:				Contractor: 7241	
Casing Material:				Form Version: 7	
Audit No:		Z298266		Owner:	
Tag:		A191182		Street Name: 2050 SCOTT ST	
Construction Method:				County: OTTAWA	
Elevation (m):				Municipality: NEPEAN TOWNSHIP	
Elevation Reliability:				Site Info:	
Depth to Bedrock:				Lot: 031	
Well Depth:				Concession: 01	
Overburden/Bedrock:				Concession Name: OF	
Pump Rate:				Easting NAD83:	
Static Water Level:				Northing NAD83:	
Flowing (Y/N):				Zone:	
Flow Rate:				UTM Reliability:	
Clear/Cloudy:					
PDF URL (Map):					

Bore Hole Information

Map Key	Number of Records	Direction/ Distance (m)	Elev/Diff (m)	Site	DB
Bore Hole ID:	1007483123			Elevation:	
DP2BR:				Elevrc:	
Spatial Status:				Zone:	18
Code OB:				East83:	441002
Code OB Desc:				North83:	5027140
Open Hole:				Org CS:	UTM83
Cluster Kind:				UTMRC:	4
Date Completed:	11/21/2018			UTMRC Desc:	margin of error : 30 m - 100 m
Remarks:				Location Method:	wwr
Elevrc Desc:					
Location Source Date:					
Improvement Location Source:					
Improvement Location Method:					
Source Revision Comment:					
Supplier Comment:					

**Overburden and Bedrock
Materials Interval**

Formation ID:	1007734322
Layer:	1
Color:	8
General Color:	BLACK
Mat1:	
Most Common Material:	
Mat2:	11
Mat2 Desc:	GRAVEL
Mat3:	73
Mat3 Desc:	HARD
Formation Top Depth:	0
Formation End Depth:	.31
Formation End Depth UOM:	m

**Overburden and Bedrock
Materials Interval**

Formation ID:	1007734325
Layer:	4
Color:	2
General Color:	GREY
Mat1:	15
Most Common Material:	LIMESTONE
Mat2:	
Mat2 Desc:	
Mat3:	73
Mat3 Desc:	HARD
Formation Top Depth:	3.1
Formation End Depth:	
Formation End Depth UOM:	m

**Overburden and Bedrock
Materials Interval**

Formation ID:	1007734324
Layer:	3
Color:	2
General Color:	GREY
Mat1:	06
Most Common Material:	SILT
Mat2:	05
Mat2 Desc:	CLAY
Mat3:	85

Map Key	Number of Records	Direction/ Distance (m)	Elev/Diff (m)	Site	DB
Mat3 Desc:		SOFT			
Formation Top Depth:		.9			
Formation End Depth:		3.1			
Formation End Depth UOM:		m			
<u>Overburden and Bedrock Materials Interval</u>					
Formation ID:		1007734323			
Layer:		2			
Color:		6			
General Color:		BROWN			
Mat1:		11			
Most Common Material:		GRAVEL			
Mat2:		28			
Mat2 Desc:		SAND			
Mat3:		77			
Mat3 Desc:		LOOSE			
Formation Top Depth:		.31			
Formation End Depth:		.9			
Formation End Depth UOM:		m			
<u>Annular Space/Abandonment Sealing Record</u>					
Plug ID:		1007734334			
Layer:		2			
Plug From:		0.31			
Plug To:					
Plug Depth UOM:		m			
<u>Annular Space/Abandonment Sealing Record</u>					
Plug ID:		1007734333			
Layer:		1			
Plug From:		0			
Plug To:		0.31			
Plug Depth UOM:		m			
<u>Annular Space/Abandonment Sealing Record</u>					
Plug ID:		1007734335			
Layer:		3			
Plug From:					
Plug To:					
Plug Depth UOM:		m			
<u>Method of Construction & Well Use</u>					
Method Construction ID:		1007734332			
Method Construction Code:		2			
Method Construction:		Rotary (Convent.)			
Other Method Construction:					
<u>Pipe Information</u>					
Pipe ID:		1007734321			
Casing No:		0			

Map Key	Number of Records	Direction/ Distance (m)	Elev/Diff (m)	Site	DB
Comment:					
Alt Name:					
<u>Construction Record - Casing</u>					
Casing ID:		1007734328			
Layer:		1			
Material:		5			
Open Hole or Material:		PLASTIC			
Depth From:		0			
Depth To:		2.17			
Casing Diameter:		5.2			
Casing Diameter UOM:		cm			
Casing Depth UOM:		m			
<u>Construction Record - Screen</u>					
Screen ID:		1007734329			
Layer:		1			
Slot:		10			
Screen Top Depth:		2.17			
Screen End Depth:					
Screen Material:		5			
Screen Depth UOM:		m			
Screen Diameter UOM:		cm			
Screen Diameter:		6.03			
<u>Water Details</u>					
Water ID:		1007734327			
Layer:					
Kind Code:					
Kind:					
Water Found Depth:					
Water Found Depth UOM:		m			
<u>Hole Diameter</u>					
Hole ID:		1007734326			
Diameter:		15.24			
Depth From:		0			
Depth To:					
Hole Depth UOM:		m			
Hole Diameter UOM:		cm			
5	1 of 1	ENE/54.8	63.9 / -0.95	Design 1st Inc. 314 Athlone Ave Ottawa ON K1Z 5M4	SCT
Established:		01-JAN-96			
Plant Size (ft²):		3200			
Employment:					
--Details--					
Description:		All Other Miscellaneous Manufacturing			
SIC/NAICS Code:		339990			
Description:		Industrial Design Services			
SIC/NAICS Code:		541420			
Description:		All Other General-Purpose Machinery Manufacturing			

Map Key	Number of Records	Direction/ Distance (m)	Elev/Diff (m)	Site	DB
SIC/NAICS Code:		333990			
Description:		Other Management Consulting Services			
SIC/NAICS Code:		541619			
Description:		Machine Shops			
SIC/NAICS Code:		332710			
Description:		Other Specialized Design Services			
SIC/NAICS Code:		541490			
Description:		Engineering Services			
SIC/NAICS Code:		541330			
Description:		All Other Miscellaneous Fabricated Metal Product Manufacturing			
SIC/NAICS Code:		332999			

6	1 of 1	W/55.6	64.5 / -0.31	2050 SCOTT ST lot 31 con 1 Ottawa ON	WWIS
-------------------	--------	--------	--------------	---	------

Well ID:	7335311	Data Entry Status:	
Construction Date:		Data Src:	
Primary Water Use:	Test Hole	Date Received:	3/8/2019
Sec. Water Use:	Monitoring	Selected Flag:	Yes
Final Well Status:	Test Hole	Abandonment Rec:	
Water Type:		Contractor:	7241
Casing Material:		Form Version:	7
Audit No:	Z229654	Owner:	
Tag:	A190881	Street Name:	2050 SCOTT ST
Construction Method:		County:	OTTAWA
Elevation (m):		Municipality:	NEPEAN TOWNSHIP
Elevation Reliability:		Site Info:	
Depth to Bedrock:		Lot:	031
Well Depth:		Concession:	01
Overburden/Bedrock:		Concession Name:	OF
Pump Rate:		Easting NAD83:	
Static Water Level:		Northing NAD83:	
Flowing (Y/N):		Zone:	
Flow Rate:		UTM Reliability:	
Clear/Cloudy:			

PDF URL (Map):

Bore Hole Information

Bore Hole ID:	1007483117	Elevation:	
DP2BR:		Elevrc:	
Spatial Status:		Zone:	18
Code OB:		East83:	441001
Code OB Desc:		North83:	5027146
Open Hole:		Org CS:	UTM83
Cluster Kind:		UTMRC:	4
Date Completed:	11/21/2018	UTMRC Desc:	margin of error : 30 m - 100 m
Remarks:		Location Method:	wwr
Elevrc Desc:			
Location Source Date:			
Improvement Location Source:			
Improvement Location Method:			
Source Revision Comment:			
Supplier Comment:			

Overburden and Bedrock

Map Key	Number of Records	Direction/ Distance (m)	Elev/Diff (m)	Site	DB
<u>Materials Interval</u>					
Formation ID:		1007734238			
Layer:		2			
Color:		6			
General Color:		BROWN			
Mat1:		28			
Most Common Material:		SAND			
Mat2:		11			
Mat2 Desc:		GRAVEL			
Mat3:		77			
Mat3 Desc:		LOOSE			
Formation Top Depth:		.31			
Formation End Depth:		.6			
Formation End Depth UOM:		m			
<u>Overburden and Bedrock</u>					
<u>Materials Interval</u>					
Formation ID:		1007734239			
Layer:		3			
Color:		2			
General Color:		GREY			
Mat1:		06			
Most Common Material:		SILT			
Mat2:		05			
Mat2 Desc:		CLAY			
Mat3:		85			
Mat3 Desc:		SOFT			
Formation Top Depth:		.6			
Formation End Depth:		3.1			
Formation End Depth UOM:		m			
<u>Overburden and Bedrock</u>					
<u>Materials Interval</u>					
Formation ID:		1007734237			
Layer:		1			
Color:		2			
General Color:		GREY			
Mat1:					
Most Common Material:					
Mat2:		11			
Mat2 Desc:		GRAVEL			
Mat3:		73			
Mat3 Desc:		HARD			
Formation Top Depth:		0			
Formation End Depth:		.31			
Formation End Depth UOM:		m			
<u>Overburden and Bedrock</u>					
<u>Materials Interval</u>					
Formation ID:		1007734240			
Layer:		4			
Color:		2			
General Color:		GREY			
Mat1:		15			
Most Common Material:		LIMESTONE			
Mat2:					
Mat2 Desc:					
Mat3:		73			
Mat3 Desc:		HARD			

Map Key	Number of Records	Direction/ Distance (m)	Elev/Diff (m)	Site	DB
Formation Top Depth:		3.1			
Formation End Depth:		9.96			
Formation End Depth UOM:		m			
<u>Annular Space/Abandonment Sealing Record</u>					
Plug ID:		1007734251			
Layer:		3			
Plug From:		5			
Plug To:		9.96			
Plug Depth UOM:		m			
<u>Annular Space/Abandonment Sealing Record</u>					
Plug ID:		1007734249			
Layer:		1			
Plug From:		0			
Plug To:		0.31			
Plug Depth UOM:		m			
<u>Annular Space/Abandonment Sealing Record</u>					
Plug ID:		1007734250			
Layer:		2			
Plug From:		0.31			
Plug To:		5			
Plug Depth UOM:		m			
<u>Method of Construction & Well Use</u>					
Method Construction ID:		1007734248			
Method Construction Code:		5			
Method Construction:		Air Percussion			
Other Method Construction:					
<u>Pipe Information</u>					
Pipe ID:		1007734236			
Casing No:		0			
Comment:					
Alt Name:					
<u>Construction Record - Casing</u>					
Casing ID:		1007734244			
Layer:		1			
Material:		5			
Open Hole or Material:		PLASTIC			
Depth From:		0			
Depth To:		5.31			
Casing Diameter:		5.2			
Casing Diameter UOM:		cm			
Casing Depth UOM:		m			
<u>Construction Record - Screen</u>					

Map Key	Number of Records	Direction/ Distance (m)	Elev/Diff (m)	Site	DB
<hr/>					
Screen ID:		1007734245			
Layer:		1			
Slot:		10			
Screen Top Depth:		5.31			
Screen End Depth:		9.96			
Screen Material:		5			
Screen Depth UOM:		m			
Screen Diameter UOM:		cm			
Screen Diameter:		6.03			
<u>Water Details</u>					
Water ID:		1007734243			
Layer:					
Kind Code:					
Kind:					
Water Found Depth:					
Water Found Depth UOM:		m			
<u>Hole Diameter</u>					
Hole ID:		1007734242			
Diameter:					
Depth From:		4.65			
Depth To:		9.96			
Hole Depth UOM:		m			
Hole Diameter UOM:		cm			
<u>Hole Diameter</u>					
Hole ID:		1007734241			
Diameter:					
Depth From:		0			
Depth To:		4.65			
Hole Depth UOM:		m			
Hole Diameter UOM:		cm			

7	1 of 1	W/57.6	64.5 / -0.31	2046 SCOTT ST. OTTAWA ON	WWIS
<hr/>					
Well ID:	7170722			Data Entry Status:	
Construction Date:				Data Src:	
Primary Water Use:	Monitoring and Test Hole			Date Received:	11/1/2011
Sec. Water Use:	0			Selected Flag:	Yes
Final Well Status:	Monitoring and Test Hole			Abandonment Rec:	
Water Type:				Contractor:	7241
Casing Material:				Form Version:	7
Audit No:	Z134395			Owner:	
Tag:	A123765			Street Name:	2046 SCOTT ST.
Construction Method:				County:	OTTAWA
Elevation (m):				Municipality:	OTTAWA CITY
Elevation Reliability:				Site Info:	
Depth to Bedrock:				Lot:	
Well Depth:				Concession:	
Overburden/Bedrock:				Concession Name:	
Pump Rate:				Easting NAD83:	
Static Water Level:				Northing NAD83:	
Flowing (Y/N):				Zone:	
Flow Rate:				UTM Reliability:	
Clear/Cloudy:					

PDF URL (Map): https://d2khazk8e83rdv.cloudfront.net/moe_mapping/downloads/2Water/Wells_pdfs/7177170722.pdf

Map Key	Number of Records	Direction/ Distance (m)	Elev/Diff (m)	Site	DB
----------------	--------------------------	------------------------------------	--------------------------	-------------	-----------

Bore Hole Information

Bore Hole ID:	1003593232	Elevation:	61.193443
DP2BR:		Elevrc:	
Spatial Status:		Zone:	18
Code OB:		East83:	441000
Code OB Desc:		North83:	5027155
Open Hole:		Org CS:	UTM83
Cluster Kind:		UTMRC:	3
Date Completed:	10/11/2011	UTMRC Desc:	margin of error : 10 - 30 m
Remarks:		Location Method:	wwr
Elevrc Desc:			
Location Source Date:			
Improvement Location Source:			
Improvement Location Method:			
Source Revision Comment:			
Supplier Comment:			

Overburden and Bedrock

Materials Interval

Formation ID:	1003976570
Layer:	2
Color:	6
General Color:	BROWN
Mat1:	28
Most Common Material:	SAND
Mat2:	12
Mat2 Desc:	STONES
Mat3:	85
Mat3 Desc:	SOFT
Formation Top Depth:	.31
Formation End Depth:	2.13
Formation End Depth UOM:	m

Overburden and Bedrock

Materials Interval

Formation ID:	1003976571
Layer:	3
Color:	2
General Color:	GREY
Mat1:	28
Most Common Material:	SAND
Mat2:	06
Mat2 Desc:	SILT
Mat3:	79
Mat3 Desc:	PACKED
Formation Top Depth:	2.13
Formation End Depth:	3.1
Formation End Depth UOM:	m

Overburden and Bedrock

Materials Interval

Formation ID:	1003976572
Layer:	4
Color:	2
General Color:	GREY
Mat1:	15
Most Common Material:	LIMESTONE

Map Key	Number of Records	Direction/ Distance (m)	Elev/Diff (m)	Site	DB
Mat2:					
Mat2 Desc:					
Mat3:		73			
Mat3 Desc:		HARD			
Formation Top Depth:		3.1			
Formation End Depth:		6.7			
Formation End Depth UOM:		m			
<u>Overburden and Bedrock</u>					
<u>Materials Interval</u>					
Formation ID:		1003976569			
Layer:		1			
Color:		8			
General Color:		BLACK			
Mat1:		11			
Most Common Material:		GRAVEL			
Mat2:					
Mat2 Desc:					
Mat3:		77			
Mat3 Desc:		LOOSE			
Formation Top Depth:		0			
Formation End Depth:		.31			
Formation End Depth UOM:		m			
<u>Annular Space/Abandonment</u>					
<u>Sealing Record</u>					
Plug ID:		1003976582			
Layer:		1			
Plug From:		0			
Plug To:		0.31			
Plug Depth UOM:		m			
<u>Annular Space/Abandonment</u>					
<u>Sealing Record</u>					
Plug ID:		1003980163			
Layer:		2			
Plug From:		0.31			
Plug To:		3.66			
Plug Depth UOM:		m			
<u>Annular Space/Abandonment</u>					
<u>Sealing Record</u>					
Plug ID:		1003976581			
Layer:		1			
Plug From:					
Plug To:					
Plug Depth UOM:		m			
<u>Annular Space/Abandonment</u>					
<u>Sealing Record</u>					
Plug ID:		1003980164			
Layer:		3			
Plug From:		3.66			
Plug To:		6.69			
Plug Depth UOM:		m			

<i>Map Key</i>	<i>Number of Records</i>	<i>Direction/ Distance (m)</i>	<i>Elev/Diff (m)</i>	<i>Site</i>	<i>DB</i>
<u>Method of Construction & Well Use</u>					
Method Construction ID:		1003976580			
Method Construction Code:		5			
Method Construction:		Air Percussion			
Other Method Construction:		DIRECT PUSH			
<u>Pipe Information</u>					
Pipe ID:		1003976568			
Casing No:		0			
Comment:					
Alt Name:					
<u>Construction Record - Casing</u>					
Casing ID:		1003976576			
Layer:		1			
Material:		5			
Open Hole or Material:		PLASTIC			
Depth From:		0			
Depth To:		3.66			
Casing Diameter:					
Casing Diameter UOM:		cm			
Casing Depth UOM:		m			
<u>Construction Record - Screen</u>					
Screen ID:		1003976577			
Layer:		1			
Slot:		10			
Screen Top Depth:		3.66			
Screen End Depth:		6.7			
Screen Material:		5			
Screen Depth UOM:		m			
Screen Diameter UOM:		cm			
Screen Diameter:					
<u>Water Details</u>					
Water ID:		1003976575			
Layer:					
Kind Code:					
Kind:					
Water Found Depth:					
Water Found Depth UOM:		m			
<u>Hole Diameter</u>					
Hole ID:		1003976574			
Diameter:		7.62			
Depth From:		3.1			
Depth To:		6.7			
Hole Depth UOM:		m			
Hole Diameter UOM:		cm			
<u>Hole Diameter</u>					
Hole ID:		1003976573			
Diameter:		11.43			

Map Key	Number of Records	Direction/ Distance (m)	Elev/Diff (m)	Site	DB
Depth From:		0			
Depth To:		3.1			
Hole Depth UOM:		m			
Hole Diameter UOM:		cm			

<u>8</u>	1 of 1	W/58.5	64.8 / -0.01	2050 Scott St Ottawa ON	WWIS
----------	--------	--------	--------------	----------------------------	------

Well ID:	7335208	Data Entry Status:	
Construction Date:		Data Src:	
Primary Water Use:	Monitoring and Test Hole	Date Received:	3/8/2019
Sec. Water Use:		Selected Flag:	Yes
Final Well Status:	Monitoring and Test Hole	Abandonment Rec:	
Water Type:		Contractor:	7241
Casing Material:		Form Version:	7
Audit No:	Z298214	Owner:	
Tag:	A257377	Street Name:	2050 Scott St
Construction Method:		County:	OTTAWA
Elevation (m):		Municipality:	OTTAWA CITY
Elevation Reliability:		Site Info:	
Depth to Bedrock:		Lot:	
Well Depth:		Concession:	
Overburden/Bedrock:		Concession Name:	
Pump Rate:		Easting NAD83:	
Static Water Level:		Northing NAD83:	
Flowing (Y/N):		Zone:	
Flow Rate:		UTM Reliability:	
Clear/Cloudy:			

PDF URL (Map):

Bore Hole Information

Bore Hole ID:	1007464846	Elevation:	
DP2BR:		Elevrc:	
Spatial Status:		Zone:	18
Code OB:		East83:	440999
Code OB Desc:		North83:	5027133
Open Hole:		Org CS:	UTM83
Cluster Kind:		UTMRC:	3
Date Completed:	12/3/2018	UTMRC Desc:	margin of error : 10 - 30 m
Remarks:		Location Method:	wwr
Elevrc Desc:			
Location Source Date:			
Improvement Location Source:			
Improvement Location Method:			
Source Revision Comment:			
Supplier Comment:			

Overburden and Bedrock

Materials Interval

Formation ID:	1007824660
Layer:	3
Color:	6
General Color:	BROWN
Mat1:	28
Most Common Material:	SAND
Mat2:	06
Mat2 Desc:	SILT
Mat3:	13
Mat3 Desc:	BOULDERS
Formation Top Depth:	2

Map Key	Number of Records	Direction/ Distance (m)	Elev/Diff (m)	Site	DB
Formation End Depth:			8		
Formation End Depth UOM:			ft		
<u>Overburden and Bedrock Materials Interval</u>					
Formation ID:			1007824661		
Layer:			4		
Color:			6		
General Color:			BROWN		
Mat1:			28		
Most Common Material:			SAND		
Mat2:			06		
Mat2 Desc:			SILT		
Mat3:			05		
Mat3 Desc:			CLAY		
Formation Top Depth:			8		
Formation End Depth:			13.417		
Formation End Depth UOM:			ft		
<u>Overburden and Bedrock Materials Interval</u>					
Formation ID:			1007824659		
Layer:			2		
Color:			6		
General Color:			BROWN		
Mat1:			28		
Most Common Material:			SAND		
Mat2:			11		
Mat2 Desc:			GRAVEL		
Mat3:			73		
Mat3 Desc:			HARD		
Formation Top Depth:			1		
Formation End Depth:			2		
Formation End Depth UOM:			ft		
<u>Overburden and Bedrock Materials Interval</u>					
Formation ID:			1007824658		
Layer:			1		
Color:			2		
General Color:			GREY		
Mat1:			27		
Most Common Material:			OTHER		
Mat2:			11		
Mat2 Desc:			GRAVEL		
Mat3:			73		
Mat3 Desc:			HARD		
Formation Top Depth:			0		
Formation End Depth:			1		
Formation End Depth UOM:			ft		
<u>Annular Space/Abandonment Sealing Record</u>					
Plug ID:			1007826204		
Layer:			2		
Plug From:			1		
Plug To:			2.417		
Plug Depth UOM:			ft		

<i>Map Key</i>	<i>Number of Records</i>	<i>Direction/ Distance (m)</i>	<i>Elev/Diff (m)</i>	<i>Site</i>	<i>DB</i>
<u>Annular Space/Abandonment Sealing Record</u>					
Plug ID:		1007826205			
Layer:		3			
Plug From:		2.417			
Plug To:		13.417			
Plug Depth UOM:		ft			
<u>Annular Space/Abandonment Sealing Record</u>					
Plug ID:		1007826203			
Layer:		1			
Plug From:		0			
Plug To:		1			
Plug Depth UOM:		ft			
<u>Method of Construction & Well Use</u>					
Method Construction ID:		1007827700			
Method Construction Code:		B			
Method Construction:		Other Method			
Other Method Construction:		Direct Push			
<u>Method of Construction & Well Use</u>					
Method Construction ID:		1007827699			
Method Construction Code:		7			
Method Construction:		Diamond			
Other Method Construction:					
<u>Pipe Information</u>					
Pipe ID:		1007822388			
Casing No:		0			
Comment:					
Alt Name:					
<u>Construction Record - Casing</u>					
Casing ID:		1007828397			
Layer:		1			
Material:		5			
Open Hole or Material:		PLASTIC			
Depth From:		0			
Depth To:		3.417			
Casing Diameter:		1.38			
Casing Diameter UOM:		Inch			
Casing Depth UOM:		ft			
<u>Construction Record - Screen</u>					
Screen ID:		1007829070			
Layer:		1			
Slot:		10			
Screen Top Depth:		3.417			

Map Key	Number of Records	Direction/ Distance (m)	Elev/Diff (m)	Site	DB
Screen End Depth: 13.417					
Screen Material: 5					
Screen Depth UOM: ft					
Screen Diameter UOM: Inch					
Screen Diameter: 1.66					
Results of Well Yield Testing					
Pump Test ID: 1007829993					
Pump Set At:					
Static Level:					
Final Level After Pumping:					
Recommended Pump Depth:					
Pumping Rate:					
Flowing Rate:					
Recommended Pump Rate:					
Levels UOM: ft					
Rate UOM: GPM					
Water State After Test Code:					
Water State After Test:					
Pumping Test Method: 0					
Pumping Duration HR:					
Pumping Duration MIN:					
Flowing:					
Hole Diameter					
Hole ID: 1007827331					
Diameter: 2.875					
Depth From: 0					
Depth To: 8					
Hole Depth UOM: ft					
Hole Diameter UOM: Inch					
Hole Diameter					
Hole ID: 1007827332					
Diameter: 2.375					
Depth From: 8					
Depth To: 13.417					
Hole Depth UOM: ft					
Hole Diameter UOM: Inch					
9	1 of 1	W/59.1	64.8 / -0.01	2050 Scott Street Ottawa ON K1Z 6T1	EHS
Order No: 20181107030					
Status: C					
Report Type: Standard Report					
Report Date: 12-NOV-18					
Date Received: 07-NOV-18					
Previous Site Name:					
Lot/Building Size:					
Additional Info Ordered: Fire Insur. Maps and/or Site Plans					
10	1 of 1	E/95.1	64.9 / 0.09	Ottawa ON	SPL
Ref No: 6033-AQPND3					
Site No: NA					
Incident Dt: 8/28/2017					
Discharger Report:					
Material Group:					
Health/Env Conseq: 2 - Minor Environment					

Map Key	Number of Records	Direction/ Distance (m)	Elev/Diff (m)	Site	DB
Year: Incident Cause: Incident Event: Leak/Break Contaminant Code: 15 Contaminant Name: HYDRAULIC OIL Contaminant Limit 1: Contam Limit Freq 1: Contaminant UN No 1: n/a Environment Impact: Nature of Impact: Receiving Medium: Receiving Env: Land MOE Response: No Dt MOE Arvl on Scn: MOE Reported Dt: 8/29/2017 Dt Document Closed: Incident Reason: Equipment Failure Site Name: OLRT<UNOFFICIAL> Site County/District: Site Geo Ref Meth: Incident Summary: OLRT: 4 L hydraulic oil to gravel; contd & clng Contaminant Qty: 4 L				Client Type: Sector Type: Miscellaneous Industrial Agency Involved: Nearest Watercourse: Site Address: Site District Office: Ottawa Site Postal Code: Site Region: Eastern Site Municipality: Ottawa Site Lot: Site Conc: Northing: 5027166 Easting: 441149 Site Geo Ref Accu: Site Map Datum: SAC Action Class: Land Spills Source Type: Valve/Fitting/Piping	

11	1 of 1	W/97.8	64.9 / 0.01	2060 Scott Street Ottawa ON K1Z 6T1	EHS
Order No: 20100609029 Status: C Report Type: Standard Report Report Date: 6/18/2010 Date Received: 6/9/2010 Previous Site Name: Lot/Building Size: Additional Info Ordered: Fire Insur. Maps and/or Site Plans				Nearest Intersection: Southeast intersection of Scott & Winona Municipality: Client Prov/State: ON Search Radius (km): 0.25 X: -75.754281 Y: 45.395188	

12	1 of 1	NE/100.2	63.9 / -0.96	2000 Scott Street Ottawa ON K1Z 6T2	EHS
Order No: 20031022004 Status: C Report Type: Complete Report Report Date: 10/30/03 Date Received: 10/22/03 Previous Site Name: Lot/Building Size: Additional Info Ordered:				Nearest Intersection: Island Park Municipality: Client Prov/State: CO Search Radius (km): 0.25 X: -75.752136 Y: 45.39607	

13	1 of 1	ESE/103.2	66.0 / 1.10	342 Athlone Avenue Ottawa ON K1Z 5M4	SPL
Ref No: 5207-5Q6MTP Site No: Incident Dt: 8/6/2003 Year: Incident Cause: Valve / Fitting Leak Or Failure Incident Event: Contaminant Code: 13 Contaminant Name: FURNACE OIL Contaminant Limit 1: Contam Limit Freq 1:				Discharger Report: Material Group: Oil Health/Env Conseq: Client Type: Sector Type: Agency Involved: Nearest Watercourse: Site Address: Site District Office: Ottawa Site Postal Code:	

Map Key	Number of Records	Direction/ Distance (m)	Elev/Diff (m)	Site	DB
Contaminant UN No 1: Environment Impact: Possible Nature of Impact: Soil Contamination Receiving Medium: Land Receiving Env: MOE Response: Dt MOE Arvl on Scn: MOE Reported Dt: 8/6/2003 Dt Document Closed: Incident Reason: Corrosion - All forms of internal/external corrosion Site Name: S. 21 Site County/District: Site Geo Ref Meth: Incident Summary: Ottawa: 2L furnace oil spill to grnd Contaminant Qty: 2 L				Site Region: Eastern Site Municipality: Ottawa Site Lot: Site Conc: Northing: Easting: Site Geo Ref Accu: Site Map Datum: SAC Action Class: Spill to Land Source Type:	

[14](#) 1 of 1 NE/108.1 63.9 / -0.96 309 ATHLONE AVENUE lot 57 OTTAWA ON WWIS

Well ID:	1535860	Data Entry Status:	
Construction Date:		Data Src:	
Primary Water Use:		Date Received:	10/12/2005
Sec. Water Use:		Selected Flag:	Yes
Final Well Status:	Observation Wells	Abandonment Rec:	
Water Type:		Contractor:	1844
Casing Material:		Form Version:	3
Audit No:	Z31645	Owner:	
Tag:	A029527	Street Name:	309 ATHLONE AVENUE
Construction Method:		County:	OTTAWA
Elevation (m):		Municipality:	OTTAWA CITY
Elevation Reliability:		Site Info:	
Depth to Bedrock:		Lot:	057
Well Depth:		Concession:	
Overburden/Bedrock:		Concession Name:	
Pump Rate:		Easting NAD83:	
Static Water Level:		Northing NAD83:	
Flowing (Y/N):		Zone:	
Flow Rate:		UTM Reliability:	
Clear/Cloudy:			

PDF URL (Map): https://d2khazk8e83rdv.cloudfront.net/moe_mapping/downloads/2Water/Wells_pdfs/153\1535860.pdf

Bore Hole Information

Bore Hole ID:	11316399	Elevation:	62.430065
DP2BR:	5	Elevrc:	
Spatial Status:		Zone:	18
Code OB:	r	East83:	441130
Code OB Desc:	Bedrock	North83:	5027223
Open Hole:		Org CS:	UTM83
Cluster Kind:		UTMRC:	4
Date Completed:	8/25/2005	UTMRC Desc:	margin of error : 30 m - 100 m
Remarks:		Location Method:	wwr
Elevrc Desc:			
Location Source Date:			
Improvement Location Source:			
Improvement Location Method:			
Source Revision Comment:			
Supplier Comment:			

Overburden and Bedrock

Map Key	Number of Records	Direction/ Distance (m)	Elev/Diff (m)	Site	DB
<u>Materials Interval</u>					
Formation ID:		932997353			
Layer:		2			
Color:		6			
General Color:		BROWN			
Mat1:		06			
Most Common Material:		SILT			
Mat2:		28			
Mat2 Desc:		SAND			
Mat3:		11			
Mat3 Desc:		GRAVEL			
Formation Top Depth:		.1			
Formation End Depth:		1.27			
Formation End Depth UOM:		m			
<u>Overburden and Bedrock</u>					
<u>Materials Interval</u>					
Formation ID:		932997355			
Layer:		4			
Color:		2			
General Color:		GREY			
Mat1:		15			
Most Common Material:		LIMESTONE			
Mat2:		17			
Mat2 Desc:		SHALE			
Mat3:		74			
Mat3 Desc:		LAYERED			
Formation Top Depth:		1.52			
Formation End Depth:		4.7			
Formation End Depth UOM:		m			
<u>Overburden and Bedrock</u>					
<u>Materials Interval</u>					
Formation ID:		932997354			
Layer:		3			
Color:		6			
General Color:		BROWN			
Mat1:		28			
Most Common Material:		SAND			
Mat2:		06			
Mat2 Desc:		SILT			
Mat3:					
Mat3 Desc:					
Formation Top Depth:		1.27			
Formation End Depth:		1.52			
Formation End Depth UOM:		m			
<u>Overburden and Bedrock</u>					
<u>Materials Interval</u>					
Formation ID:		932997352			
Layer:		1			
Color:					
General Color:					
Mat1:					
Most Common Material:					
Mat2:					
Mat2 Desc:					
Mat3:					
Mat3 Desc:					

<i>Map Key</i>	<i>Number of Records</i>	<i>Direction/ Distance (m)</i>	<i>Elev/Diff (m)</i>	<i>Site</i>	<i>DB</i>
<i>Formation Top Depth:</i>		0			
<i>Formation End Depth:</i>		.1			
<i>Formation End Depth UOM:</i>		m			
 <u>Annular Space/Abandonment Sealing Record</u>					
<i>Plug ID:</i>		933278557			
<i>Layer:</i>		1			
<i>Plug From:</i>		0.9			
<i>Plug To:</i>		1.25			
<i>Plug Depth UOM:</i>		m			
 <u>Method of Construction & Well Use</u>					
<i>Method Construction ID:</i>		961535860			
<i>Method Construction Code:</i>		5			
<i>Method Construction:</i>		Air Percussion			
<i>Other Method Construction:</i>					
 <u>Pipe Information</u>					
<i>Pipe ID:</i>		11331254			
<i>Casing No:</i>		1			
<i>Comment:</i>					
<i>Alt Name:</i>					
 <u>Construction Record - Casing</u>					
<i>Casing ID:</i>		930855843			
<i>Layer:</i>		1			
<i>Material:</i>		5			
<i>Open Hole or Material:</i>		PLASTIC			
<i>Depth From:</i>		.9			
<i>Depth To:</i>		1.25			
<i>Casing Diameter:</i>		5			
<i>Casing Diameter UOM:</i>		cm			
<i>Casing Depth UOM:</i>		m			
 <u>Construction Record - Screen</u>					
<i>Screen ID:</i>		933414955			
<i>Layer:</i>		1			
<i>Slot:</i>		010			
<i>Screen Top Depth:</i>		1.25			
<i>Screen End Depth:</i>		4.7			
<i>Screen Material:</i>		5			
<i>Screen Depth UOM:</i>		m			
<i>Screen Diameter UOM:</i>		cm			
<i>Screen Diameter:</i>		5.8			
 <u>Hole Diameter</u>					
<i>Hole ID:</i>		11533979			
<i>Diameter:</i>		20			
<i>Depth From:</i>		0			
<i>Depth To:</i>		4.7			
<i>Hole Depth UOM:</i>		m			
<i>Hole Diameter UOM:</i>		cm			

Map Key	Number of Records	Direction/ Distance (m)	Elev/Diff (m)	Site	DB
15	1 of 2	NE/108.2	63.9 / -0.96	DOMICILE DEVELOPMENTS INC 309 ATHLONE AVENUE OTTAWA ON K1Z 5M3	GEN
Generator No:	ON6993834			PO Box No:	
Status:				Country:	
Approval Years:	05			Choice of Contact:	
Contam. Facility:				Co Admin:	
MHSW Facility:				Phone No Admin:	
SIC Code:	562910				
SIC Description:	Remediation Services				
Detail(s)					
Waste Class:	221				
Waste Class Desc:	LIGHT FUELS				
15	2 of 2	NE/108.2	63.9 / -0.96	Ottawa Salus Corporation 309 ATHLONE AVE, OTTAWA, ON, K1Z 5M3 Ottawa ON K1Z 5M3	RSC
RSC ID:	2768			Cert Date:	19-Dec-05
RA No:				Cert Prop Use No:	No CPU
RSC Type:				Intended Prop Use:	Residential
Curr Property Use:	Commercial			Qual Person Name:	Ms. Margaret Singleton
Ministry District:	OTTAWA			Stratified (Y/N):	
Filing Date:	6-Jan-06			Audit (Y/N):	
Date Ack:				Entire Leg Prop. (Y/N):	Yes
Date Returned:				Accuracy Estimate:	6 to 10 meters
Restoration Type:				Telephone:	613-7290123x222
Soil Type:				Fax:	613-7297800
Criteria:				Email:	
CPU Issued Sect 1686:	No				
Asmt Roll No:					
Prop ID No (PIN):	04020 0218 (LT)				
Property Municipal Address:	309 ATHLONE AVE, OTTAWA, ON, K1Z 5M3				
Mailing Address:	Suite 200, 945 WELLINGTON ST, OTTAWA, ON, K1Y 2X5				
Latitude & Longitude:	45.39604920N 75.75200840W (converted from UTM)				
UTM Coordinates:	NAD83 18-441140-5027223				
Consultant:					
Legal Desc:	Part of Lot 57, Plan 263, as in NS233425; S/T CR404397; Ottawa; Part of Lot 57, Lots 58 and 59, Plan 263, as in N552176; T/W CR548560; Ottawa				
Measurement Method:	Global Positioning System				
Applicable Standards:	Full Depth Site Conditions Standard, with Nonpotable Ground Water, Coarse Textured Soil, for Residential/Parkland/Institutional property use				
RSC PDF:					
16	1 of 1	W/118.1	64.1 / -0.72	R.M. OF OTTAWA-CARLETON SCOTT ST./WINONA AVE./CLIFTON OTTAWA CITY ON	CA
Certificate #:	7-0199-94-				
Application Year:	94				
Issue Date:	4/5/1994				
Approval Type:	Municipal water				
Status:	Approved				
Application Type:					
Client Name:					
Client Address:					
Client City:					
Client Postal Code:					
Project Description:					

Map Key	Number of Records	Direction/ Distance (m)	Elev/Diff (m)	Site	DB
Contaminants:					
Emission Control:					
17	1 of 2	WSW/131.3	65.0 / 0.10	2070 Scott Street Ottawa ON K1Z 6S9	SPL
Ref No:	1804-8TFQMX			Discharger Report:	
Site No:				Material Group:	
Incident Dt:	17-APR-12			Health/Env Conseq:	
Year:				Client Type:	
Incident Cause:	Discharge Or Bypass To A Watercourse			Sector Type:	Other
Incident Event:				Agency Involved:	
Contaminant Code:	46			Nearest Watercourse:	
Contaminant Name:	USED MOTOR OIL			Site Address:	2070 Scott Street
Contaminant Limit 1:				Site District Office:	
Contam Limit Freq 1:				Site Postal Code:	
Contaminant UN No 1:				Site Region:	
Environment Impact:	Confirmed			Site Municipality:	Ottawa
Nature of Impact:	Soil Contamination; Surface Water Pollution			Site Lot:	
Receiving Medium:	Sewage - Municipal/Private and Commercial			Site Conc:	
Receiving Env:				Northing:	
MOE Response:	No Field Response			Easting:	
Dt MOE Arvl on Scn:				Site Geo Ref Accu:	
MOE Reported Dt:	17-APR-12			Site Map Datum:	
Dt Document Closed:				SAC Action Class:	Watercourse Spills
Incident Reason:	Spill			Source Type:	
Site Name:	Bob Peters Garage<UNOFFICIAL>				
Site County/District:					
Site Geo Ref Meth:					
Incident Summary:	Bob Peter's Garage: 136 L used mtr oil. CB's impctd				
Contaminant Qty:					
17	2 of 2	WSW/131.3	65.0 / 0.10	2070 Scott St Ottawa ON K1Z 1A6	EHS
Order No:	20200316066			Nearest Intersection:	
Status:	C			Municipality:	
Report Type:	Standard Report			Client Prov/State:	ON
Report Date:	19-MAR-20			Search Radius (km):	.25
Date Received:	16-MAR-20			X:	-75.7548559
Previous Site Name:				Y:	45.3947983
Lot/Building Size:					
Additional Info Ordered:					
18	1 of 1	NNW/131.6	62.9 / -1.99	205 LANARK AVE. OTTAWA ON	WWIS
Well ID:	7240885			Data Entry Status:	
Construction Date:				Data Src:	
Primary Water Use:	Monitoring and Test Hole			Date Received:	5/5/2015
Sec. Water Use:	0			Selected Flag:	Yes
Final Well Status:	Test Hole			Abandonment Rec:	
Water Type:				Contractor:	7241
Casing Material:				Form Version:	7
Audit No:	Z186914			Owner:	
Tag:	A173739			Street Name:	205 LANARK AVE.
Construction Method:				County:	OTTAWA
Elevation (m):				Municipality:	NEPEAN TOWNSHIP
Elevation Reliability:				Site Info:	
Depth to Bedrock:				Lot:	

Map Key	Number of Records	Direction/ Distance (m)	Elev/Diff (m)	Site	DB
Well Depth:				Concession:	
Overburden/Bedrock:				Concession Name:	
Pump Rate:				Easting NAD83:	
Static Water Level:				Northing NAD83:	
Flowing (Y/N):				Zone:	
Flow Rate:				UTM Reliability:	
Clear/Cloudy:					

PDF URL (Map):

Bore Hole Information

Bore Hole ID:	1005337685	Elevation:	61.991821
DP2BR:		Elevrc:	
Spatial Status:		Zone:	18
Code OB:		East83:	441027
Code OB Desc:		North83:	5027272
Open Hole:		Org CS:	UTM83
Cluster Kind:		UTMRC:	4
Date Completed:	4/17/2015	UTMRC Desc:	margin of error : 30 m - 100 m
Remarks:		Location Method:	wwr
Elevrc Desc:			
Location Source Date:			
Improvement Location Source:			
Improvement Location Method:			
Source Revision Comment:			
Supplier Comment:			

Overburden and Bedrock

Materials Interval

Formation ID:	1005603358
Layer:	1
Color:	6
General Color:	BROWN
Mat1:	02
Most Common Material:	TOPSOIL
Mat2:	12
Mat2 Desc:	STONES
Mat3:	85
Mat3 Desc:	SOFT
Formation Top Depth:	0
Formation End Depth:	1.22
Formation End Depth UOM:	m

Overburden and Bedrock

Materials Interval

Formation ID:	1005603359
Layer:	2
Color:	2
General Color:	GREY
Mat1:	15
Most Common Material:	LIMESTONE
Mat2:	74
Mat2 Desc:	LAYERED
Mat3:	
Mat3 Desc:	
Formation Top Depth:	1.22
Formation End Depth:	6.1
Formation End Depth UOM:	m

Map Key	Number of Records	Direction/ Distance (m)	Elev/Diff (m)	Site	DB
<u>Annular Space/Abandonment Sealing Record</u>					
Plug ID:		1005603370			
Layer:		3			
Plug From:		2.74			
Plug To:		6.1			
Plug Depth UOM:		m			
<u>Annular Space/Abandonment Sealing Record</u>					
Plug ID:		1005603369			
Layer:		2			
Plug From:		0.31			
Plug To:		2.74			
Plug Depth UOM:		m			
<u>Annular Space/Abandonment Sealing Record</u>					
Plug ID:		1005603368			
Layer:		1			
Plug From:		0			
Plug To:		0.31			
Plug Depth UOM:		m			
<u>Method of Construction & Well Use</u>					
Method Construction ID:		1005603367			
Method Construction Code:		5			
Method Construction:		Air Percussion			
Other Method Construction:					
<u>Pipe Information</u>					
Pipe ID:		1005603357			
Casing No:		0			
Comment:					
Alt Name:					
<u>Construction Record - Casing</u>					
Casing ID:		1005603363			
Layer:		1			
Material:		5			
Open Hole or Material:		PLASTIC			
Depth From:		0			
Depth To:		3.1			
Casing Diameter:		4.03			
Casing Diameter UOM:		cm			
Casing Depth UOM:		m			
<u>Construction Record - Screen</u>					
Screen ID:		1005603364			
Layer:		1			
Slot:		10			
Screen Top Depth:		3.1			
Screen End Depth:		6.1			

Map Key	Number of Records	Direction/ Distance (m)	Elev/Diff (m)	Site	DB
Screen Material:		5			
Screen Depth UOM:		m			
Screen Diameter UOM:		cm			
Screen Diameter:		4.82			
<u>Water Details</u>					
Water ID:		1005603362			
Layer:					
Kind Code:					
Kind:					
Water Found Depth:					
Water Found Depth UOM:		m			
<u>Hole Diameter</u>					
Hole ID:		1005603360			
Diameter:		11.43			
Depth From:		0			
Depth To:		2.13			
Hole Depth UOM:		m			
Hole Diameter UOM:		cm			
<u>Hole Diameter</u>					
Hole ID:		1005603361			
Diameter:		7.62			
Depth From:		2.13			
Depth To:		6.1			
Hole Depth UOM:		m			
Hole Diameter UOM:		cm			

19	1 of 1	NNW/138.6	62.9 / -1.99	205 LANARK AVE. OTTAWA ON	WWIS
Well ID:		7240887		Data Entry Status:	
Construction Date:				Data Src:	
Primary Water Use:		Monitoring and Test Hole		Date Received:	5/5/2015
Sec. Water Use:		0		Selected Flag:	Yes
Final Well Status:		Test Hole		Abandonment Rec:	
Water Type:				Contractor:	7241
Casing Material:				Form Version:	7
Audit No:		Z198130		Owner:	
Tag:		A173738		Street Name:	205 LANARK AVE.
Construction Method:				County:	OTTAWA
Elevation (m):				Municipality:	NEPEAN TOWNSHIP
Elevation Reliability:				Site Info:	
Depth to Bedrock:				Lot:	
Well Depth:				Concession:	
Overburden/Bedrock:				Concession Name:	
Pump Rate:				Easting NAD83:	
Static Water Level:				Northing NAD83:	
Flowing (Y/N):				Zone:	
Flow Rate:				UTM Reliability:	
Clear/Cloudy:					
PDF URL (Map):					
<u>Bore Hole Information</u>					
Bore Hole ID:		1005337703		Elevation:	61.971324
DP2BR:				Elevrc:	

Map Key	Number of Records	Direction/ Distance (m)	Elev/Diff (m)	Site	DB
Spatial Status:				Zone:	18
Code OB:				East83:	441026
Code OB Desc:				North83:	5027279
Open Hole:				Org CS:	UTM83
Cluster Kind:				UTMRC:	4
Date Completed:	4/17/2015			UTMRC Desc:	margin of error : 30 m - 100 m
Remarks:				Location Method:	wwr
Elevrc Desc:					
Location Source Date:					
Improvement Location Source:					
Improvement Location Method:					
Source Revision Comment:					
Supplier Comment:					

Overburden and Bedrock

Materials Interval

Formation ID: 1005603557
Layer: 2
Color: 2
General Color: GREY
Mat1: 15
Most Common Material: LIMESTONE
Mat2: 74
Mat2 Desc: LAYERED
Mat3:
Mat3 Desc:
Formation Top Depth: 1.22
Formation End Depth: 15.24
Formation End Depth UOM: m

Overburden and Bedrock

Materials Interval

Formation ID: 1005603556
Layer: 1
Color: 6
General Color: BROWN
Mat1: 02
Most Common Material: TOPSOIL
Mat2: 12
Mat2 Desc: STONES
Mat3: 01
Mat3 Desc: FILL
Formation Top Depth: 0
Formation End Depth: 1.22
Formation End Depth UOM: m

Annular Space/Abandonment

Sealing Record

Plug ID: 1005603567
Layer: 1
Plug From: 0
Plug To: 0.31
Plug Depth UOM: m

Annular Space/Abandonment

Sealing Record

Plug ID: 1005603568
Layer: 2

Map Key	Number of Records	Direction/ Distance (m)	Elev/Diff (m)	Site	DB
Plug From:		0.31			
Plug To:		11.58			
Plug Depth UOM:		m			
<u>Annular Space/Abandonment Sealing Record</u>					
Plug ID:		1005603569			
Layer:		3			
Plug From:		11.58			
Plug To:		15.24			
Plug Depth UOM:		m			
<u>Method of Construction & Well Use</u>					
Method Construction ID:		1005603566			
Method Construction Code:		5			
Method Construction:		Air Percussion			
Other Method Construction:					
<u>Pipe Information</u>					
Pipe ID:		1005603555			
Casing No:		0			
Comment:					
Alt Name:					
<u>Construction Record - Casing</u>					
Casing ID:		1005603561			
Layer:		1			
Material:		5			
Open Hole or Material:		PLASTIC			
Depth From:		0			
Depth To:		12.19			
Casing Diameter:		4.03			
Casing Diameter UOM:		cm			
Casing Depth UOM:		m			
<u>Construction Record - Casing</u>					
Casing ID:		1005603562			
Layer:		2			
Material:					
Open Hole or Material:					
Depth From:					
Depth To:					
Casing Diameter:					
Casing Diameter UOM:		cm			
Casing Depth UOM:		m			
<u>Construction Record - Screen</u>					
Screen ID:		1005603563			
Layer:		1			
Slot:		10			
Screen Top Depth:		12.19			
Screen End Depth:		15.24			
Screen Material:		5			
Screen Depth UOM:		m			

Map Key	Number of Records	Direction/ Distance (m)	Elev/Diff (m)	Site	DB
Screen Diameter UOM:		cm			
Screen Diameter:		4.82			
<u>Water Details</u>					
Water ID:		1005603560			
Layer:					
Kind Code:					
Kind:					
Water Found Depth:					
Water Found Depth UOM:		m			
<u>Hole Diameter</u>					
Hole ID:		1005603558			
Diameter:		11.43			
Depth From:		0			
Depth To:		1.83			
Hole Depth UOM:		m			
Hole Diameter UOM:		cm			
<u>Hole Diameter</u>					
Hole ID:		1005603559			
Diameter:		7.62			
Depth From:		1.83			
Depth To:		15.24			
Hole Depth UOM:		m			
Hole Diameter UOM:		cm			

20	1 of 1	ESE/146.2	65.9 / 1.00	SCOTT ST. / TWEEDSMUIR AVE. OTTAWA ON	WWIS
Well ID:		7245885		Data Entry Status:	
Construction Date:				Data Src:	
Primary Water Use:		Monitoring		Date Received:	8/5/2015
Sec. Water Use:				Selected Flag:	Yes
Final Well Status:		Abandoned-Other		Abandonment Rec:	Yes
Water Type:				Contractor:	6894
Casing Material:				Form Version:	7
Audit No:		Z180818		Owner:	
Tag:		A147999		Street Name:	SCOTT ST. / TWEEDSMUIR AVE.
Construction Method:				County:	OTTAWA
Elevation (m):				Municipality:	NEPEAN TOWNSHIP
Elevation Reliability:				Site Info:	
Depth to Bedrock:				Lot:	
Well Depth:				Concession:	
Overburden/Bedrock:				Concession Name:	
Pump Rate:				Easting NAD83:	
Static Water Level:				Northing NAD83:	
Flowing (Y/N):				Zone:	
Flow Rate:				UTM Reliability:	
Clear/Cloudy:					
PDF URL (Map):					
<u>Bore Hole Information</u>					
Bore Hole ID:		1005537704		Elevation:	63.4039
DP2BR:				Elevrc:	
Spatial Status:				Zone:	18
Code OB:				East83:	441167

Map Key	Number of Records	Direction/ Distance (m)	Elev/Diff (m)	Site	DB
Code OB Desc:				North83:	5027048
Open Hole:				Org CS:	UTM83
Cluster Kind:				UTMRC:	4
Date Completed:	7/23/2015			UTMRC Desc:	margin of error : 30 m - 100 m
Remarks:				Location Method:	wwr
Elevrc Desc:					
Location Source Date:					
Improvement Location Source:					
Improvement Location Method:					
Source Revision Comment:					
Supplier Comment:					
<u>Annular Space/Abandonment Sealing Record</u>					
Plug ID:		1005643009			
Layer:		1			
Plug From:		0			
Plug To:		17			
Plug Depth UOM:		ft			
<u>Annular Space/Abandonment Sealing Record</u>					
Plug ID:		1005643008			
Layer:		1			
Plug From:		0			
Plug To:		17			
Plug Depth UOM:		ft			
<u>Method of Construction & Well Use</u>					
Method Construction ID:		1005643007			
Method Construction Code:		2			
Method Construction:		Rotary (Convent.)			
Other Method Construction:					
<u>Pipe Information</u>					
Pipe ID:		1005643000			
Casing No:		0			
Comment:					
Alt Name:					
<u>Construction Record - Casing</u>					
Casing ID:		1005643004			
Layer:		1			
Material:		5			
Open Hole or Material:		PLASTIC			
Depth From:		0			
Depth To:		12			
Casing Diameter:		1.25			
Casing Diameter UOM:		inch			
Casing Depth UOM:		ft			
<u>Construction Record - Screen</u>					
Screen ID:		1005643005			
Layer:		1			

Map Key	Number of Records	Direction/ Distance (m)	Elev/Diff (m)	Site	DB
Slot:		015			
Screen Top Depth:		12			
Screen End Depth:		17			
Screen Material:		5			
Screen Depth UOM:		ft			
Screen Diameter UOM:		inch			
Screen Diameter:		1.25			
<u>Water Details</u>					
Water ID:		1005643003			
Layer:		1			
Kind Code:					
Kind:					
Water Found Depth:		15			
Water Found Depth UOM:		ft			
<u>Hole Diameter</u>					
Hole ID:		1005643002			
Diameter:		1.25			
Depth From:		0			
Depth To:		17			
Hole Depth UOM:		ft			
Hole Diameter UOM:		inch			

21	1 of 1	ESE/149.9	65.9 / 1.08	FINE PRINT INC. 345A ATHLONE AVE OTTAWA ON K1Z 5M3	SCT
--------------------	--------	------------------	--------------------	---	------------

Established: 1986
Plant Size (ft²): 400
Employment: 1

--Details--

Description: Stationery Product Manufacturing
SIC/NAICS Code: 322230

Description: All Other Converted Paper Product Manufacturing
SIC/NAICS Code: 322299

Description: Other Printing
SIC/NAICS Code: 323119

Description: Support Activities for Printing
SIC/NAICS Code: 323120

Description: Sign Manufacturing
SIC/NAICS Code: 339950

22	1 of 1	WSW/150.2	64.1 / -0.71	2070-2074 Scott Street Ottawa ON	EHS
--------------------	--------	------------------	---------------------	---	------------

Order No:	20120719023	Nearest Intersection:	
Status:	C	Municipality:	
Report Type:	Standard Report	Client Prov/State:	ON
Report Date:	30-JUL-12	Search Radius (km):	.25
Date Received:	19-JUL-12	X:	-75.754899
Previous Site Name:		Y:	45.39493
Lot/Building Size:			
Additional Info Ordered:	Fire Insur. Maps and/or Site Plans		

Map Key	Number of Records	Direction/ Distance (m)	Elev/Diff (m)	Site	DB
---------	-------------------	-------------------------	---------------	------	----

23	1 of 1	WSW/152.0	64.1 / -0.71	Azure Westboro Ltd. 2070 Scott Street Ottawa, ON Canada ON	PTTW
--------------------	--------	-----------	--------------	--	------

EBR Registry No:	019-3057	Decision Posted:	
Ministry Ref No:	3577-BWKJVW	Exception Posted:	
Notice Type:	Instrument	Section:	Section 34
Notice Stage:	Proposal	Act 1:	Ontario Water Resources Act, R.S.O. 1990
Notice Date:		Act 2:	Ontario Water Resources Act
Proposal Date:	February 1, 2021	Site Location Map:	45.394995,-75.755001
Year:	2021		
Instrument Type:	Permit to take water		
Off Instrument Name:	Permit to Take Water (OWRA s. 34)		
Posted By:	Ministry of the Environment, Conservation and Parks		
Company Name:			
Site Address:	2070 Scott Street Ottawa, ON Canada		
Location Other:			
Proponent Name:	Azure Westboro Ltd.		
Proponent Address:	Azure Westboro Ltd. 463 Golden Avenue Ottawa, ON K2A 2E4 Canada		
Comment Period:	February 1, 2021 - March 3, 2021 (30 days) Open		
URL:	https://ero.ontario.ca/notice/019-3057		

Site Location Details:

24	1 of 4	WSW/152.1	64.1 / -0.71	EJspa Corporation 2090 Scott Street ottawa ON	GEN
--------------------	--------	-----------	--------------	---	-----

Generator No:	ON9805682	PO Box No:	
Status:		Country:	
Approval Years:	2013	Choice of Contact:	
Contam. Facility:		Co Admin:	
MHSW Facility:		Phone No Admin:	
SIC Code:	236210		
SIC Description:	INDUSTRIAL BUILDING AND STRUCTURE CONSTRUCTION		

Detail(s)

Waste Class:	252
Waste Class Desc:	WASTE OILS & LUBRICANTS

24	2 of 4	WSW/152.1	64.1 / -0.71	2070 Scott St Ottawa ON K1Z 1A6	EHS
--------------------	--------	-----------	--------------	------------------------------------	-----

Order No:	20200316066	Nearest Intersection:	
Status:	C	Municipality:	
Report Type:	Standard Report	Client Prov/State:	ON
Report Date:	19-MAR-20	Search Radius (km):	.25
Date Received:	16-MAR-20	X:	-75.7548559
Previous Site Name:		Y:	45.3947983
Lot/Building Size:			

Map Key	Number of Records	Direction/ Distance (m)	Elev/Diff (m)	Site	DB
<i>Additional Info Ordered:</i>					
24	3 of 4	WSW/152.1	64.1 / -0.71	2070 Scott St Ottawa ON K1Z 1A6	EHS
Order No:	20200316066			Nearest Intersection:	
Status:	C			Municipality:	
Report Type:	Standard Report			Client Prov/State:	ON
Report Date:	19-MAR-20			Search Radius (km):	.25
Date Received:	16-MAR-20			X:	-75.7548559
Previous Site Name:				Y:	45.3947983
Lot/Building Size:					
Additional Info Ordered:					
24	4 of 4	WSW/152.1	64.1 / -0.71	2070 Scott St Ottawa ON K1Z 1A6	EHS
Order No:	20200316066			Nearest Intersection:	
Status:	C			Municipality:	
Report Type:	Standard Report			Client Prov/State:	ON
Report Date:	19-MAR-20			Search Radius (km):	.25
Date Received:	16-MAR-20			X:	-75.7548559
Previous Site Name:				Y:	45.3947983
Lot/Building Size:					
Additional Info Ordered:					
25	1 of 1	E/154.7	64.8 / 0.00	336 Tweedsmuir Ottawa ON	EHS
Order No:	20170821022			Nearest Intersection:	
Status:	C			Municipality:	
Report Type:	Standard Report			Client Prov/State:	ON
Report Date:	25-AUG-17			Search Radius (km):	.25
Date Received:	21-AUG-17			X:	-75.75109
Previous Site Name:				Y:	45.395297
Lot/Building Size:					
Additional Info Ordered:	Fire Insur. Maps and/or Site Plans; City Directory				
26	1 of 1	WSW/155.7	64.9 / 0.02	2090 SCOTT ST OTTAWA ON	WWIS
Well ID:	7302175			Data Entry Status:	
Construction Date:				Data Src:	
Primary Water Use:	Test Hole			Date Received:	12/22/2017
Sec. Water Use:	Monitoring			Selected Flag:	Yes
Final Well Status:	Observation Wells			Abandonment Rec:	
Water Type:				Contractor:	7241
Casing Material:				Form Version:	7
Audit No:	Z268041			Owner:	
Tag:	A182565			Street Name:	2090 SCOTT ST
Construction Method:				County:	OTTAWA
Elevation (m):				Municipality:	OTTAWA CITY
Elevation Reliability:				Site Info:	
Depth to Bedrock:				Lot:	
Well Depth:				Concession:	
Overburden/Bedrock:				Concession Name:	
Pump Rate:				Easting NAD83:	
Static Water Level:				Northing NAD83:	
Flowing (Y/N):				Zone:	

Map Key	Number of Records	Direction/ Distance (m)	Elev/Diff (m)	Site	DB
Flow Rate: Clear/Cloudy:				UTM Reliability:	
PDF URL (Map):					
<u>Bore Hole Information</u>					
Bore Hole ID:	1006923452			Elevation:	63.936183
DP2BR:				Elevrc:	
Spatial Status:				Zone:	18
Code OB:				East83:	440920
Code OB Desc:				North83:	5027069
Open Hole:				Org CS:	UTM83
Cluster Kind:				UTMRC:	4
Date Completed:	11/1/2017			UTMRC Desc:	margin of error : 30 m - 100 m
Remarks:				Location Method:	wwr
Elevrc Desc:					
Location Source Date:					
Improvement Location Source:					
Improvement Location Method:					
Source Revision Comment:					
Supplier Comment:					
<u>Overburden and Bedrock</u>					
<u>Materials Interval</u>					
Formation ID:	1007099542				
Layer:	2				
Color:	6				
General Color:	BROWN				
Mat1:	28				
Most Common Material:	SAND				
Mat2:	11				
Mat2 Desc:	GRAVEL				
Mat3:	85				
Mat3 Desc:	SOFT				
Formation Top Depth:	.31				
Formation End Depth:	2.13				
Formation End Depth UOM:	m				
<u>Overburden and Bedrock</u>					
<u>Materials Interval</u>					
Formation ID:	1007099541				
Layer:	1				
Color:	2				
General Color:	GREY				
Mat1:	11				
Most Common Material:	GRAVEL				
Mat2:					
Mat2 Desc:					
Mat3:	77				
Mat3 Desc:	LOOSE				
Formation Top Depth:	0				
Formation End Depth:	.31				
Formation End Depth UOM:	m				
<u>Overburden and Bedrock</u>					
<u>Materials Interval</u>					
Formation ID:	1007099543				
Layer:	3				

Map Key	Number of Records	Direction/ Distance (m)	Elev/Diff (m)	Site	DB
Color:		2			
General Color:		GREY			
Mat1:		15			
Most Common Material:		LIMESTONE			
Mat2:		17			
Mat2 Desc:		SHALE			
Mat3:		74			
Mat3 Desc:		LAYERED			
Formation Top Depth:		2.13			
Formation End Depth:		9.14			
Formation End Depth UOM:		m			
<u>Annular Space/Abandonment Sealing Record</u>					
Plug ID:		1007099556			
Layer:		3			
Plug From:		5.79			
Plug To:		9.14			
Plug Depth UOM:		m			
<u>Annular Space/Abandonment Sealing Record</u>					
Plug ID:		1007099555			
Layer:		2			
Plug From:		0.31			
Plug To:		5.79			
Plug Depth UOM:		m			
<u>Annular Space/Abandonment Sealing Record</u>					
Plug ID:		1007099557			
Layer:		4			
Plug From:					
Plug To:					
Plug Depth UOM:		m			
<u>Annular Space/Abandonment Sealing Record</u>					
Plug ID:		1007099554			
Layer:		1			
Plug From:		0			
Plug To:		0.31			
Plug Depth UOM:		m			
<u>Method of Construction & Well Use</u>					
Method Construction ID:		1007099553			
Method Construction Code:		5			
Method Construction:		Air Percussion			
Other Method Construction:					
<u>Pipe Information</u>					
Pipe ID:		1007099540			
Casing No:		0			
Comment:					

Map Key	Number of Records	Direction/ Distance (m)	Elev/Diff (m)	Site	DB
----------------	--------------------------	------------------------------------	--------------------------	-------------	-----------

Alt Name:

Construction Record - Casing

Casing ID: 1007099547
Layer: 1
Material: 5
Open Hole or Material: PLASTIC
Depth From: 0
Depth To: 6.1
Casing Diameter: 4.03
Casing Diameter UOM: cm
Casing Depth UOM: m

Construction Record - Casing

Casing ID: 1007099548
Layer: 2
Material:
Open Hole or Material:
Depth From:
Depth To:
Casing Diameter:
Casing Diameter UOM: cm
Casing Depth UOM: m

Construction Record - Screen

Screen ID: 1007099550
Layer: 2
Slot:
Screen Top Depth:
Screen End Depth:
Screen Material:
Screen Depth UOM: m
Screen Diameter UOM: cm
Screen Diameter:

Construction Record - Screen

Screen ID: 1007099549
Layer: 1
Slot: 40
Screen Top Depth: 6.1
Screen End Depth: 9.14
Screen Material: 5
Screen Depth UOM: m
Screen Diameter UOM: cm
Screen Diameter: 4.82

Water Details

Water ID: 1007099546
Layer:
Kind Code:
Kind:
Water Found Depth:
Water Found Depth UOM: m

Hole Diameter

Map Key	Number of Records	Direction/ Distance (m)	Elev/Diff (m)	Site	DB
Hole ID:		1007099544			
Diameter:		11.43			
Depth From:		0			
Depth To:		2.44			
Hole Depth UOM:		m			
Hole Diameter UOM:		cm			
Hole ID:		1007099545			
Diameter:		8.89			
Depth From:		2.44			
Depth To:		9.14			
Hole Depth UOM:		m			
Hole Diameter UOM:		cm			

<u>27</u>	1 of 1	NW/165.7	62.8 / -2.04	ON	BORE
Borehole ID:	613045			Inclin FLG:	No
OGF ID:	215514350			SP Status:	Initial Entry
Status:				Surv Elev:	No
Type:	Borehole			Piezometer:	No
Use:				Primary Name:	
Completion Date:	JUL-1971			Municipality:	
Static Water Level:				Lot:	
Primary Water Use:				Township:	
Sec. Water Use:				Latitude DD:	45.396385
Total Depth m:	3.9			Longitude DD:	-75.75456
Depth Ref:	Ground Surface			UTM Zone:	18
Depth Elev:				Easting:	440941
Drill Method:				Northing:	5027262
Orig Ground Elev m:	60.7			Location Accuracy:	
Elev Reliabil Note:				Accuracy:	Not Applicable
DEM Ground Elev m:	60.8				
Concession:					
Location D:					
Survey D:					
Comments:					

Borehole Geology Stratum

Geology Stratum ID:	218393468			Mat Consistency:	
Top Depth:	.6			Material Moisture:	
Bottom Depth:	3.9			Material Texture:	
Material Color:	Grey			Non Geo Mat Type:	
Material 1:	Bedrock			Geologic Formation:	
Material 2:	Limestone			Geologic Group:	
Material 3:	Shale			Geologic Period:	
Material 4:				Depositional Gen:	
Gsc Material Description:					
Stratum Description:	BEDROCK. GREY,SOUND,PARTINGS. 00010045PARTINGS. 00000012032 0000003200035018070100 **Note: Many records provided by the department have a truncated [Stratum Description] field.				
Geology Stratum ID:	218393466			Mat Consistency:	Dense
Top Depth:	0			Material Moisture:	
Bottom Depth:	.3			Material Texture:	
Material Color:				Non Geo Mat Type:	
Material 1:				Geologic Formation:	
Material 2:	Sand			Geologic Group:	
Material 3:	Gravel			Geologic Period:	
Material 4:				Depositional Gen:	
Gsc Material Description:					

Map Key	Number of Records	Direction/ Distance (m)	Elev/Diff (m)	Site	DB
Stratum Description:		ARTIFICIAL. DENSE.			
Geology Stratum ID:	218393467			Mat Consistency:	
Top Depth:	.3			Material Moisture:	
Bottom Depth:	.6			Material Texture:	
Material Color:	Grey			Non Geo Mat Type:	
Material 1:	Silt			Geologic Formation:	
Material 2:	Sand			Geologic Group:	
Material 3:	Till			Geologic Period:	
Material 4:				Depositional Gen:	
Gsc Material Description:					
Stratum Description:		SILT. GREY.			
Source					
Source Type:	Data Survey			Source Appl:	Spatial/Tabular
Source Orig:	Geological Survey of Canada			Source Ident:	1
Source Date:	1956-1972			Scale or Res:	Varies
Confidence:	H			Horizontal:	NAD27
Observatio:				Verticalda:	Mean Average Sea Level
Source Name:	Urban Geology Automated Information System (UGAIS)				
Source Details:	File: OTTAWA2.txt RecordID: 055530 NTS_Sheet: 31G05F				
Confiden 1:	Logged by professional. Exact and complete description of material and properties.				
Source List					
Source Identifier:	1			Horizontal Datum:	NAD27
Source Type:	Data Survey			Vertical Datum:	Mean Average Sea Level
Source Date:	1956-1972			Projection Name:	Universal Transverse Mercator
Scale or Resolution:	Varies				
Source Name:	Urban Geology Automated Information System (UGAIS)				
Source Originators:	Geological Survey of Canada				
28	1 of 1	WSW/169.0	64.3 / -0.58	2090 SCOTT ST OTTAWA ON	WWIS
Well ID:	7302178			Data Entry Status:	
Construction Date:				Data Src:	
Primary Water Use:	Test Hole			Date Received:	12/22/2017
Sec. Water Use:	Monitoring			Selected Flag:	Yes
Final Well Status:	Observation Wells			Abandonment Rec:	
Water Type:				Contractor:	7241
Casing Material:				Form Version:	7
Audit No:	Z268040			Owner:	
Tag:	A182521			Street Name:	2090 SCOTT ST
Construction Method:				County:	OTTAWA
Elevation (m):				Municipality:	OTTAWA CITY
Elevation Reliability:				Site Info:	
Depth to Bedrock:				Lot:	
Well Depth:				Concession:	
Overburden/Bedrock:				Concession Name:	
Pump Rate:				Easting NAD83:	
Static Water Level:				Northing NAD83:	
Flowing (Y/N):				Zone:	
Flow Rate:				UTM Reliability:	
Clear/Cloudy:					
PDF URL (Map):					
Bore Hole Information					
Bore Hole ID:	1006923546			Elevation:	64.288558

Map Key	Number of Records	Direction/ Distance (m)	Elev/Diff (m)	Site	DB
DP2BR:				Elevrc:	
Spatial Status:				Zone:	18
Code OB:				East83:	440903
Code OB Desc:				North83:	5027073
Open Hole:				Org CS:	UTM83
Cluster Kind:				UTMRC:	4
Date Completed:	11/1/2017			UTMRC Desc:	margin of error : 30 m - 100 m
Remarks:				Location Method:	wwr
Elevrc Desc:					
Location Source Date:					
Improvement Location Source:					
Improvement Location Method:					
Source Revision Comment:					
Supplier Comment:					

Overburden and Bedrock

Materials Interval

Formation ID: 1007099724
Layer: 3
Color: 2
General Color: GREY
Mat1: 15
Most Common Material: LIMESTONE
Mat2: 17
Mat2 Desc: SHALE
Mat3: 74
Mat3 Desc: LAYERED
Formation Top Depth: 3.1
Formation End Depth: 9.14
Formation End Depth UOM: m

Overburden and Bedrock

Materials Interval

Formation ID: 1007099723
Layer: 2
Color: 6
General Color: BROWN
Mat1: 28
Most Common Material: SAND
Mat2:
Mat2 Desc:
Mat3: 85
Mat3 Desc: SOFT
Formation Top Depth: .31
Formation End Depth: 3.1
Formation End Depth UOM: m

Overburden and Bedrock

Materials Interval

Formation ID: 1007099722
Layer: 1
Color: 8
General Color: BLACK
Mat1: 11
Most Common Material: GRAVEL
Mat2:
Mat2 Desc:
Mat3: 66
Mat3 Desc: DENSE
Formation Top Depth: 0

Map Key	Number of Records	Direction/ Distance (m)	Elev/Diff (m)	Site	DB
Formation End Depth:		.31			
Formation End Depth UOM:		m			
<u>Annular Space/Abandonment Sealing Record</u>					
Plug ID:		1007099733			
Layer:		1			
Plug From:		0			
Plug To:		0.31			
Plug Depth UOM:		m			
<u>Annular Space/Abandonment Sealing Record</u>					
Plug ID:		1007099735			
Layer:		3			
Plug From:		5.79			
Plug To:		9.14			
Plug Depth UOM:		m			
<u>Annular Space/Abandonment Sealing Record</u>					
Plug ID:		1007099734			
Layer:		2			
Plug From:		0.31			
Plug To:		5.79			
Plug Depth UOM:		m			
<u>Method of Construction & Well Use</u>					
Method Construction ID:		1007099732			
Method Construction Code:		5			
Method Construction:		Air Percussion			
Other Method Construction:					
<u>Pipe Information</u>					
Pipe ID:		1007099721			
Casing No:		0			
Comment:					
Alt Name:					
<u>Construction Record - Casing</u>					
Casing ID:		1007099728			
Layer:		1			
Material:		5			
Open Hole or Material:		PLASTIC			
Depth From:		0			
Depth To:		6.1			
Casing Diameter:		4.03			
Casing Diameter UOM:		cm			
Casing Depth UOM:		m			
<u>Construction Record - Screen</u>					
Screen ID:		1007099729			

Map Key	Number of Records	Direction/ Distance (m)	Elev/Diff (m)	Site	DB
<hr/>					
Layer:		1			
Slot:		40			
Screen Top Depth:		6.1			
Screen End Depth:		9.14			
Screen Material:		5			
Screen Depth UOM:		m			
Screen Diameter UOM:		cm			
Screen Diameter:		4.82			
<u>Water Details</u>					
Water ID:		1007099727			
Layer:					
Kind Code:					
Kind:					
Water Found Depth:					
Water Found Depth UOM:		m			
<u>Hole Diameter</u>					
Hole ID:		1007099725			
Diameter:		11.43			
Depth From:		0			
Depth To:		3.35			
Hole Depth UOM:		m			
Hole Diameter UOM:		cm			
<u>Hole Diameter</u>					
Hole ID:		1007099726			
Diameter:		8.89			
Depth From:		3.35			
Depth To:		9.14			
Hole Depth UOM:		m			
Hole Diameter UOM:		cm			
<hr/>					
29	1 of 1	WNW/169.3	62.8 / -2.02	2 Van Lang Pvt Ottawa ON K1Z1A6	EHS
Order No:	20130926037			Nearest Intersection:	
Status:	C			Municipality:	
Report Type:	RSC Premium Package (Urban)			Client Prov/State:	ON
Report Date:	07-OCT-13			Search Radius (km):	.3
Date Received:	26-SEP-13			X:	-75.754924
Previous Site Name:				Y:	45.396108
Lot/Building Size:					
Additional Info Ordered:	Fire Insur. Maps and/or Site Plans				
<hr/>					
30	1 of 1	WSW/169.7	64.9 / 0.02	329 Churchill Avenue North Ottawa ON K1Z 5B9	EHS
Order No:	20181017069			Nearest Intersection:	
Status:	C			Municipality:	
Report Type:	Standard Report			Client Prov/State:	ON
Report Date:	22-OCT-18			Search Radius (km):	.25
Date Received:	17-OCT-18			X:	-75.754864
Previous Site Name:				Y:	45.394477
Lot/Building Size:					
Additional Info Ordered:	Fire Insur. Maps and/or Site Plans				

Map Key	Number of Records	Direction/ Distance (m)	Elev/Diff (m)	Site	DB
31	1 of 2	WSW/169.7	64.9 / 0.02	329 Churchill Avenue North Ottawa ON K1Z 5B8	EHS
Order No:	20050324025			Nearest Intersection:	Churchill Avenue North and Scott Street
Status:	C			Municipality:	Ottawa
Report Type:				Client Prov/State:	ON
Report Date:	4/4/2005			Search Radius (km):	0.25
Date Received:	3/24/2005			X:	-75.755048
Previous Site Name:				Y:	45.394613
Lot/Building Size:	68 Feet Frontage and 96 feet depth, irregular				
Additional Info Ordered:	Fire Insur. Maps and/or Site Plans				

31	2 of 2	WSW/169.7	64.9 / 0.02	ARCADIS CANADA INC. 329 Churchill Ave. North, Suite 200 Ottawa ON K1Z 5B8	GEN
Generator No:	ON6092464			PO Box No:	
Status:	Registered			Country:	Canada
Approval Years:	As of Dec 2018			Choice of Contact:	
Contam. Facility:				Co Admin:	
MHSW Facility:				Phone No Admin:	
SIC Code:					
SIC Description:					

Detail(s)

Waste Class:	112 C
Waste Class Desc:	Acid solutions - containing heavy metals
Waste Class:	145 L
Waste Class Desc:	Wastes from the use of pigments, coatings and paints
Waste Class:	146 T
Waste Class Desc:	Other specified inorganic sludges, slurries or solids
Waste Class:	148 I
Waste Class Desc:	Misc. wastes and inorganic chemicals
Waste Class:	148 L
Waste Class Desc:	Misc. wastes and inorganic chemicals
Waste Class:	212 L
Waste Class Desc:	Aliphatic solvents and residues
Waste Class:	252 L
Waste Class Desc:	Waste crankcase oils and lubricants
Waste Class:	263 B
Waste Class Desc:	Misc. waste organic chemicals
Waste Class:	331 I
Waste Class Desc:	Waste compressed gases including cylinders
Waste Class:	331 R
Waste Class Desc:	Waste compressed gases including cylinders

32	1 of 1	SW/170.3	65.8 / 0.92	348 Winona Avenue Ottawa ON K1Z 5H4	EHS
Order No:	20190523010			Nearest Intersection:	
Status:	C			Municipality:	ottawa

Map Key	Number of Records	Direction/ Distance (m)	Elev/Diff (m)	Site	DB
Report Type: Standard Report Report Date: 29-MAY-19 Date Received: 23-MAY-19 Previous Site Name: Lot/Building Size: 2969 sqft Additional Info Ordered:					
Client Prov/State: ON Search Radius (km): .25 X: -75.754118 Y: 45.393988					
33	1 of 1	SSW/171.9	66.6 / 1.77	OTTAWA CITY ELMGROVE AVE./WINONA AVE. OTTAWA CITY ON	CA
Certificate #: 3-1176-94- Application Year: 94 Issue Date: 9/7/1994 Approval Type: Municipal sewage Status: Approved Application Type: Client Name: Client Address: Client City: Client Postal Code: Project Description: Contaminants: Emission Control:					
34	1 of 1	S/172.3	66.8 / 1.99	ENBRIDGE GAS INC 306 ELMGROVE AVE,,OTTAWA,ON,K1Z 6V1,CA ON	PINC
Incident ID: Incident No: 2910936 Incident Reported Dt: 8/24/2020 Type: FS-Pipeline Incident Status Code: Customer Acct Name: ENBRIDGE GAS INC Incident Address: 306 ELMGROVE AVE,,OTTAWA,ON,K1Z 6V1,CA Tank Status: Report Received Task No: Spills Action Centre: Fuel Type: Fuel Occurrence Tp: Date of Occurrence: Occurrence Start Dt: Operation Type: Pipeline Type: Regulator Type: Summary: Reported By: Affiliation: Occurrence Desc: Damage Reason: Notes:					
Fuel Category: Health Impact: Environment Impact: Property Damage: Service Interrupt: Enforce Policy: Public Relation: Pipeline System: Depth: Pipe Material: PSIG: Attribute Category: Regulator Location: Method Details:					
35	1 of 1	WSW/173.1	64.9 / 0.02	ON	WWIS
Well ID: 7201528 Construction Date: Primary Water Use:					
Data Entry Status: Yes Data Src: Date Received: 5/14/2013					

Map Key	Number of Records	Direction/ Distance (m)	Elev/Diff (m)	Site	DB
Sec. Water Use: Final Well Status: Water Type: Casing Material: Audit No: C21260 Tag: A140444 Construction Method: Elevation (m): Elevation Reliability: Depth to Bedrock: Well Depth: Overburden/Bedrock: Pump Rate: Static Water Level: Flowing (Y/N): Flow Rate: Clear/Cloudy:				Selected Flag: Yes Abandonment Rec: Contractor: 1844 Form Version: 8 Owner: Street Name: County: OTTAWA Municipality: NEPEAN TOWNSHIP Site Info: Lot: Concession: Concession Name: Easting NAD83: Northing NAD83: Zone: UTM Reliability:	
PDF URL (Map):					
<u>Bore Hole Information</u>					
Bore Hole ID: 1004297983 DP2BR: Spatial Status: Code OB: Code OB Desc: Open Hole: Cluster Kind: Date Completed: 4/4/2013 Remarks: Elevrc Desc: Location Source Date: Improvement Location Source: Improvement Location Method: Source Revision Comment: Supplier Comment:				Elevation: 64.76551 Elevrc: Zone: 18 East83: 440905 North83: 5027060 Org CS: UTM83 UTMRC: 4 UTMRC Desc: margin of error : 30 m - 100 m Location Method: wwr	
36	1 of 2	NE/174.5	63.1 / -1.77	Tweedsmuir Avenue and Scott Street Ottawa ON	CA
Certificate #: 3783-4XTGTN Application Year: 01 Issue Date: 6/20/01 Approval Type: Municipal & Private sewage Status: Approved Application Type: New Certificate of Approval Client Name: Corporation of the City of Ottawa Client Address: 111 Sussex Drive, 7th Floor Client City: Ottawa Client Postal Code: K1N 5A1 Project Description: This application is for the construction of storm and sanitary sewers on Tweedsmuir Avenue and Scott Street, in the City of Ottawa. Contaminants: Emission Control:					
36	2 of 2	NE/174.5	63.1 / -1.77	City of Ottawa Tweedsmuir Avenue and Scott St Ottawa ON K1N 5A1	ECA
Approval No: 3783-4XTGTN Approval Date: 2001-06-20				MOE District: Ottawa City:	

Map Key	Number of Records	Direction/ Distance (m)	Elev/Diff (m)	Site	DB
Status:	Approved			Longitude:	-75.7553
Record Type:	ECA			Latitude:	45.3997
Link Source:	IDS			Geometry X:	
SWP Area Name:	Rideau Valley			Geometry Y:	
Approval Type:	ECA-MUNICIPAL AND PRIVATE SEWAGE WORKS				
Project Type:	MUNICIPAL AND PRIVATE SEWAGE WORKS				
Business Name:	City of Ottawa				
Address:	Tweedsmuir Avenue and Scott St				
Full Address:					
Full PDF Link:	https://www.accessenvironment.ene.gov.on.ca/instruments/7391-4XQQNY-14.pdf				

[37](#) 1 of 1 WSW/174.5 64.3 / -0.58 2090 SCOTT ST OTTAWA ON WWIS

Well ID:	7302176	Data Entry Status:	
Construction Date:		Data Src:	
Primary Water Use:	Test Hole	Date Received:	12/22/2017
Sec. Water Use:	Monitoring	Selected Flag:	Yes
Final Well Status:	Observation Wells	Abandonment Rec:	
Water Type:		Contractor:	7241
Casing Material:		Form Version:	7
Audit No:	Z268042	Owner:	
Tag:	A182564	Street Name:	2090 SCOTT ST
Construction Method:		County:	OTTAWA
Elevation (m):		Municipality:	OTTAWA CITY
Elevation Reliability:		Site Info:	
Depth to Bedrock:		Lot:	
Well Depth:		Concession:	
Overburden/Bedrock:		Concession Name:	
Pump Rate:		Easting NAD83:	
Static Water Level:		Northing NAD83:	
Flowing (Y/N):		Zone:	
Flow Rate:		UTM Reliability:	
Clear/Cloudy:			

PDF URL (Map):

Bore Hole Information

Bore Hole ID:	1006923528	Elevation:	64.82402
DP2BR:		Elevrc:	
Spatial Status:		Zone:	18
Code OB:		East83:	440904
Code OB Desc:		North83:	5027059
Open Hole:		Org CS:	UTM83
Cluster Kind:		UTMRC:	4
Date Completed:	11/1/2017	UTMRC Desc:	margin of error : 30 m - 100 m
Remarks:		Location Method:	wwr
Elevrc Desc:			
Location Source Date:			
Improvement Location Source:			
Improvement Location Method:			
Source Revision Comment:			
Supplier Comment:			

Overburden and Bedrock

Materials Interval

Formation ID:	1007099603
Layer:	2
Color:	6
General Color:	BROWN

Map Key	Number of Records	Direction/ Distance (m)	Elev/Diff (m)	Site	DB
Mat1:		01			
Most Common Material:		FILL			
Mat2:		28			
Mat2 Desc:		SAND			
Mat3:		66			
Mat3 Desc:		DENSE			
Formation Top Depth:		.31			
Formation End Depth:		1.22			
Formation End Depth UOM:		m			
<u>Overburden and Bedrock Materials Interval</u>					
Formation ID:		1007099604			
Layer:		3			
Color:		2			
General Color:		GREY			
Mat1:		15			
Most Common Material:		LIMESTONE			
Mat2:		17			
Mat2 Desc:		SHALE			
Mat3:		74			
Mat3 Desc:		LAYERED			
Formation Top Depth:		1.22			
Formation End Depth:		16.15			
Formation End Depth UOM:		m			
<u>Overburden and Bedrock Materials Interval</u>					
Formation ID:		1007099602			
Layer:		1			
Color:		8			
General Color:		BLACK			
Mat1:		11			
Most Common Material:		GRAVEL			
Mat2:					
Mat2 Desc:					
Mat3:		66			
Mat3 Desc:		DENSE			
Formation Top Depth:		0			
Formation End Depth:		.31			
Formation End Depth UOM:		m			
<u>Annular Space/Abandonment Sealing Record</u>					
Plug ID:		1007099615			
Layer:		3			
Plug From:		14.33			
Plug To:		16.15			
Plug Depth UOM:		m			
<u>Annular Space/Abandonment Sealing Record</u>					
Plug ID:		1007099613			
Layer:		1			
Plug From:		0			
Plug To:		0.31			
Plug Depth UOM:		m			

Map Key	Number of Records	Direction/ Distance (m)	Elev/Diff (m)	Site	DB
<u>Annular Space/Abandonment Sealing Record</u>					
Plug ID:		1007099614			
Layer:		2			
Plug From:		0.31			
Plug To:		14.33			
Plug Depth UOM:		m			
<u>Annular Space/Abandonment Sealing Record</u>					
Plug ID:		1007099616			
Layer:		4			
Plug From:					
Plug To:					
Plug Depth UOM:		m			
<u>Method of Construction & Well Use</u>					
Method Construction ID:		1007099612			
Method Construction Code:		5			
Method Construction:		Air Percussion			
Other Method Construction:					
<u>Pipe Information</u>					
Pipe ID:		1007099601			
Casing No:		0			
Comment:					
Alt Name:					
<u>Construction Record - Casing</u>					
Casing ID:		1007099608			
Layer:		1			
Material:		5			
Open Hole or Material:		PLASTIC			
Depth From:		0			
Depth To:		14.63			
Casing Diameter:		4.03			
Casing Diameter UOM:		cm			
Casing Depth UOM:		m			
<u>Construction Record - Screen</u>					
Screen ID:		1007099609			
Layer:		1			
Slot:		40			
Screen Top Depth:		14.63			
Screen End Depth:		16.15			
Screen Material:		5			
Screen Depth UOM:		m			
Screen Diameter UOM:		cm			
Screen Diameter:		4.82			
<u>Water Details</u>					
Water ID:		1007099607			
Layer:					

Map Key	Number of Records	Direction/ Distance (m)	Elev/Diff (m)	Site	DB
Kind Code:					
Kind:					
Water Found Depth:					
Water Found Depth UOM: m					
Hole Diameter					
Hole ID: 1007099605					
Diameter: 11.43					
Depth From: 0					
Depth To: 1.52					
Hole Depth UOM: m					
Hole Diameter UOM: cm					
Hole Diameter					
Hole ID: 1007099606					
Diameter: 8.89					
Depth From: 1.52					
Depth To: 16.15					
Hole Depth UOM: m					
Hole Diameter UOM: cm					
38	1 of 1	SW/179.5	64.8 / -0.06	337 Churchill Avenue, Ottawa ON	PINC
Incident ID: 2696384		Fuel Category: Natural Gas			
Incident No: 539930		Health Impact: No			
Incident Reported Dt:		Environment Impact: No			
Type: FS-Pipeline Incident		Property Damage: Yes			
Status Code: Pipeline Damage Reason Est		Service Interrupt: Yes			
Customer Acct Name:		Enforce Policy: Yes			
Incident Address:		Public Relation: No			
Tank Status: RC Established		Pipeline System:			
Task No: 3244830		Depth: 35			
Spills Action Centre:		Pipe Material: Plastic			
Fuel Type: Natural Gas		PSIG: 53			
Fuel Occurrence Tp: Pipeline Strike		Attribute Category: FS-Perform P-line Inc Invest			
Date of Occurrence: 10/12/2010 0:00		Regulator Location: Outside			
Occurrence Start Dt: 2011/05/03		Method Details: E-mail			
Operation Type: Construction Site (pipeline strike)					
Pipeline Type: Service / Riser Distribution Pipeline					
Regulator Type: Service Regulator (up to 60 psi intake)					
Summary: 337 Churchill Avenue, Ottawa - 1/2" Pipeline Hit					
Reported By: Stiles, Jeff - Enbridge					
Affiliation: Industry Stakeholder (Licensee/Registration/Certificate Holder, Facility Owner, etc.)					
Occurrence Desc: gas line damaged with backhoe					
Damage Reason: Excavation practices not sufficient					
Notes: outdated locates - failed to protect gas					
39	1 of 1	SSW/180.2	66.6 / 1.77	UNKNOWN WINONA & WHITBY ST OTTAWA CITY ON	SPL
Ref No: 128862		Discharger Report:			
Site No:		Material Group:			
Incident Dt: //		Health/Env Conseq:			
Year:		Client Type:			
Incident Cause: OTHER CONTAINER LEAK		Sector Type:			
Incident Event:		Agency Involved:			
Contaminant Code:		Nearest Watercourse:			
Contaminant Name:		Site Address:			

Map Key	Number of Records	Direction/ Distance (m)	Elev/Diff (m)	Site	DB
Contaminant Limit 1: Contam Limit Freq 1: Contaminant UN No 1: Environment Impact: CONFIRMED Nature of Impact: Water course or lake Receiving Medium: LAND Receiving Env: MOE Response: Dt MOE Arvl on Scn: MOE Reported Dt: 7/6/1996 Dt Document Closed: Incident Reason: OTHER Site Name: Site County/District: Site Geo Ref Meth: Incident Summary: UNK SOURCE-FURNACE OIL IN-FILTRATED TO STORM C- BASINS.PUMPING OUT-WORKS. Contaminant Qty:				Site District Office: Site Postal Code: Site Region: Site Municipality: 20101 Site Lot: Site Conc: Northing: Easting: CITY OF OTTAWA WORKS Site Geo Ref Accu: Site Map Datum: SAC Action Class: Source Type:	

40	1 of 1	WSW/180.6	64.3 / -0.58	2090 SCOTT ST OTTAWA ON	WWIS
Well ID: 7302177 Construction Date: Primary Water Use: Test Hole Sec. Water Use: Monitoring Final Well Status: Observation Wells Water Type: Casing Material: Audit No: Z268039 Tag: A182522 Construction Method: Elevation (m): Elevation Reliability: Depth to Bedrock: Well Depth: Overburden/Bedrock: Pump Rate: Static Water Level: Flowing (Y/N): Flow Rate: Clear/Cloudy: PDF URL (Map): Bore Hole Information				Data Entry Status: Data Src: Date Received: 12/22/2017 Selected Flag: Yes Abandonment Rec: Contractor: 7241 Form Version: 7 Owner: Street Name: 2090 SCOTT ST County: OTTAWA Municipality: OTTAWA CITY Site Info: Lot: Concession: Concession Name: Easting NAD83: Northing NAD83: Zone: UTM Reliability:	
Bore Hole ID: 1006923531 DP2BR: Spatial Status: Code OB: Code OB Desc: Open Hole: Cluster Kind: Date Completed: 11/2/2017 Remarks: Elevrc Desc: Location Source Date: Improvement Location Source: Improvement Location Method: Source Revision Comment: Supplier Comment:				Elevation: 64.839454 Elevrc: Zone: 18 East83: 440893 North83: 5027067 Org CS: UTM83 UTMRC: 4 UTMRC Desc: margin of error : 30 m - 100 m Location Method: wwr	

Map Key	Number of Records	Direction/ Distance (m)	Elev/Diff (m)	Site	DB
<u>Overburden and Bedrock Materials Interval</u>					
Formation ID:			1007099662		
Layer:			1		
Color:			6		
General Color:			BROWN		
Mat1:			02		
Most Common Material:			TOPSOIL		
Mat2:					
Mat2 Desc:					
Mat3:			85		
Mat3 Desc:			SOFT		
Formation Top Depth:			0		
Formation End Depth:			.31		
Formation End Depth UOM:			m		
<u>Overburden and Bedrock Materials Interval</u>					
Formation ID:			1007099663		
Layer:			2		
Color:			6		
General Color:			BROWN		
Mat1:			28		
Most Common Material:			SAND		
Mat2:					
Mat2 Desc:					
Mat3:			85		
Mat3 Desc:			SOFT		
Formation Top Depth:			.31		
Formation End Depth:			1.22		
Formation End Depth UOM:			m		
<u>Overburden and Bedrock Materials Interval</u>					
Formation ID:			1007099664		
Layer:			3		
Color:			2		
General Color:			GREY		
Mat1:			15		
Most Common Material:			LIMESTONE		
Mat2:			17		
Mat2 Desc:			SHALE		
Mat3:			74		
Mat3 Desc:			LAYERED		
Formation Top Depth:			1.22		
Formation End Depth:			9.14		
Formation End Depth UOM:			m		
<u>Annular Space/Abandonment Sealing Record</u>					
Plug ID:			1007099673		
Layer:			1		
Plug From:			0		
Plug To:			0.31		
Plug Depth UOM:			m		
<u>Annular Space/Abandonment Sealing Record</u>					

Map Key	Number of Records	Direction/ Distance (m)	Elev/Diff (m)	Site	DB
Plug ID:		1007099674			
Layer:		2			
Plug From:		0.31			
Plug To:		5.79			
Plug Depth UOM:		m			
<u>Annular Space/Abandonment Sealing Record</u>					
Plug ID:		1007099675			
Layer:		3			
Plug From:		5.79			
Plug To:		9.14			
Plug Depth UOM:		m			
<u>Method of Construction & Well Use</u>					
Method Construction ID:		1007099672			
Method Construction Code:		5			
Method Construction:		Air Percussion			
Other Method Construction:					
<u>Pipe Information</u>					
Pipe ID:		1007099661			
Casing No:		0			
Comment:					
Alt Name:					
<u>Construction Record - Casing</u>					
Casing ID:		1007099668			
Layer:		1			
Material:		5			
Open Hole or Material:		PLASTIC			
Depth From:		0			
Depth To:		6.1			
Casing Diameter:		4.03			
Casing Diameter UOM:		cm			
Casing Depth UOM:		m			
<u>Construction Record - Screen</u>					
Screen ID:		1007099669			
Layer:		1			
Slot:		40			
Screen Top Depth:		6.1			
Screen End Depth:		9.14			
Screen Material:		5			
Screen Depth UOM:		m			
Screen Diameter UOM:		cm			
Screen Diameter:		4.82			
<u>Water Details</u>					
Water ID:		1007099667			
Layer:					
Kind Code:					
Kind:					

Map Key	Number of Records	Direction/ Distance (m)	Elev/Diff (m)	Site	DB
Water Found Depth:					
Water Found Depth UOM:		m			
<u>Hole Diameter</u>					
Hole ID:		1007099666			
Diameter:		8.89			
Depth From:		1.52			
Depth To:		9.14			
Hole Depth UOM:		m			
Hole Diameter UOM:		cm			
<u>Hole Diameter</u>					
Hole ID:		1007099665			
Diameter:		11.43			
Depth From:		0			
Depth To:		1.52			
Hole Depth UOM:		m			
Hole Diameter UOM:		cm			

41	1 of 1	SE/182.3	67.0 / 2.18	ON	WWIS
Well ID:		1532963		Data Entry Status:	
Construction Date:				Data Src: 1	
Primary Water Use:		Domestic		Date Received: 7/29/2002	
Sec. Water Use:				Selected Flag: Yes	
Final Well Status:		Water Supply		Abandonment Rec:	
Water Type:				Contractor: 1119	
Casing Material:				Form Version: 1	
Audit No:		237915		Owner:	
Tag:				Street Name:	
Construction Method:				County: OTTAWA	
Elevation (m):				Municipality: OTTAWA CITY	
Elevation Reliability:				Site Info:	
Depth to Bedrock:				Lot:	
Well Depth:				Concession:	
Overburden/Bedrock:				Concession Name:	
Pump Rate:				Easting NAD83:	
Static Water Level:				Northing NAD83:	
Flowing (Y/N):				Zone:	
Flow Rate:				UTM Reliability:	
Clear/Cloudy:					

PDF URL (Map): https://d2khazk8e83rdv.cloudfront.net/moe_mapping/downloads/2Water/Wells_pdfs/153\1532963.pdf

Bore Hole Information

Bore Hole ID:		10529710		Elevation:		64.358665	
DP2BR:		4		Elevrc:			
Spatial Status:				Zone:		18	
Code OB:		r		East83:		441163.3	
Code OB Desc:		Bedrock		North83:		5026996	
Open Hole:				Org CS:			
Cluster Kind:				UTMRC:		5	
Date Completed:		6/21/2002		UTMRC Desc:		margin of error : 100 m - 300 m	
Remarks:				Location Method:		gis	
Elevrc Desc:							
Location Source Date:							
Improvement Location Source:							
Improvement Location Method:							

Map Key	Number of Records	Direction/ Distance (m)	Elev/Diff (m)	Site	DB
Source Revision Comment:					
Supplier Comment:					
<u>Overburden and Bedrock</u>					
<u>Materials Interval</u>					
Formation ID:		932879769			
Layer:		2			
Color:		2			
General Color:		GREY			
Mat1:		15			
Most Common Material:		LIMESTONE			
Mat2:					
Mat2 Desc:					
Mat3:					
Mat3 Desc:					
Formation Top Depth:		4			
Formation End Depth:		51			
Formation End Depth UOM:		ft			
<u>Overburden and Bedrock</u>					
<u>Materials Interval</u>					
Formation ID:		932879768			
Layer:		1			
Color:					
General Color:					
Mat1:		28			
Most Common Material:		SAND			
Mat2:		11			
Mat2 Desc:		GRAVEL			
Mat3:					
Mat3 Desc:					
Formation Top Depth:		0			
Formation End Depth:		4			
Formation End Depth UOM:		ft			
<u>Method of Construction & Well</u>					
<u>Use</u>					
Method Construction ID:		961532963			
Method Construction Code:		5			
Method Construction:		Air Percussion			
Other Method Construction:					
<u>Pipe Information</u>					
Pipe ID:		11078280			
Casing No:		1			
Comment:					
Alt Name:					
<u>Construction Record - Casing</u>					
Casing ID:		930095952			
Layer:		2			
Material:		1			
Open Hole or Material:		STEEL			
Depth From:					
Depth To:					
Casing Diameter:		6			
Casing Diameter UOM:		inch			

Map Key	Number of Records	Direction/ Distance (m)	Elev/Diff (m)	Site	DB
Casing Depth UOM:		ft			
<u>Construction Record - Casing</u>					
Casing ID:		930095951			
Layer:		1			
Material:					
Open Hole or Material:					
Depth From:					
Depth To:					
Casing Diameter:		8			
Casing Diameter UOM:		inch			
Casing Depth UOM:		ft			
<u>Construction Record - Casing</u>					
Casing ID:		930095953			
Layer:		3			
Material:		4			
Open Hole or Material:		OPEN HOLE			
Depth From:					
Depth To:					
Casing Diameter:		6			
Casing Diameter UOM:		inch			
Casing Depth UOM:		ft			
<u>Results of Well Yield Testing</u>					
Pump Test ID:		991532963			
Pump Set At:					
Static Level:		13			
Final Level After Pumping:					
Recommended Pump Depth:					
Pumping Rate:		1			
Flowing Rate:					
Recommended Pump Rate:		1			
Levels UOM:		ft			
Rate UOM:		GPM			
Water State After Test Code:		2			
Water State After Test:		CLOUDY			
Pumping Test Method:		1			
Pumping Duration HR:		1			
Pumping Duration MIN:		0			
Flowing:		No			
<u>Draw Down & Recovery</u>					
Pump Test Detail ID:		934911761			
Test Type:		Recovery			
Test Duration:		60			
Test Level:		31			
Test Level UOM:		ft			
<u>Draw Down & Recovery</u>					
Pump Test Detail ID:		934118530			
Test Type:		Recovery			
Test Duration:		15			
Test Level:		45			
Test Level UOM:		ft			

Map Key	Number of Records	Direction/ Distance (m)	Elev/Diff (m)	Site	DB
<u>Draw Down & Recovery</u>					
Pump Test Detail ID:		934402144			
Test Type:		Recovery			
Test Duration:		30			
Test Level:		39			
Test Level UOM:		ft			
<u>Draw Down & Recovery</u>					
Pump Test Detail ID:		934662664			
Test Type:		Recovery			
Test Duration:		45			
Test Level:		33			
Test Level UOM:		ft			
42	1 of 1	E/182.5	64.1 / -0.79	PRIVATE RESIDENCE 325 TWEEDSMUIR AVE, OTTAWA FURNACE OIL TANK OTTAWA CITY ON K1Z 5N3	SPL
Ref No:	197780			Discharger Report:	
Site No:				Material Group:	
Incident Dt:	4/6/2001			Health/Env Conseq:	
Year:				Client Type:	
Incident Cause:	PIPE/HOSE LEAK			Sector Type:	
Incident Event:				Agency Involved:	
Contaminant Code:				Nearest Watercourse:	
Contaminant Name:				Site Address:	
Contaminant Limit 1:				Site District Office:	
Contam Limit Freq 1:				Site Postal Code:	
Contaminant UN No 1:				Site Region:	
Environment Impact:	Possible			Site Municipality:	20107
Nature of Impact:	Soil contamination			Site Lot:	
Receiving Medium:	Land			Site Conc:	
Receiving Env:				Northing:	
MOE Response:				Easting:	
Dt MOE Arvl on Scn:				Site Geo Ref Accu:	
MOE Reported Dt:	4/6/2001			Site Map Datum:	
Dt Document Closed:				SAC Action Class:	
Incident Reason:	UNKNOWN			Source Type:	
Site Name:					
Site County/District:					
Site Geo Ref Meth:					
Incident Summary:	PRIVATE RESIDENCE FURNACE OIL TANK SMALL LEAK				
Contaminant Qty:					
43	1 of 3	ENE/182.7	63.7 / -1.12	315 Tweedsmuir Ave Ottawa ON K1Z 5N3	EHS
Order No:	20200115060			Nearest Intersection:	
Status:	C			Municipality:	
Report Type:	RSC Report (Urban)			Client Prov/State:	ON
Report Date:	20-JAN-20			Search Radius (km):	.3
Date Received:	15-JAN-20			X:	-75.75069378
Previous Site Name:				Y:	45.39611799
Lot/Building Size:					
Additional Info Ordered:					
43	2 of 3	ENE/182.7	63.7 / -1.12	315 Tweedsmuir Ave	EHS

Map Key	Number of Records	Direction/ Distance (m)	Elev/Diff (m)	Site	DB
Ottawa ON K1Z 5N3					
Order No:	20200115060			Nearest Intersection:	
Status:	C			Municipality:	
Report Type:	RSC Report (Urban)			Client Prov/State:	ON
Report Date:	20-JAN-20			Search Radius (km):	.3
Date Received:	15-JAN-20			X:	-75.75069378
Previous Site Name:				Y:	45.39611799
Lot/Building Size:					
Additional Info Ordered:					

<u>43</u>	3 of 3	ENE/182.7	63.7 / -1.12	315 Tweedsmuir Ave Ottawa ON K1Z 5N3	EHS
Order No:	20200115060			Nearest Intersection:	
Status:	C			Municipality:	
Report Type:	RSC Report (Urban)			Client Prov/State:	ON
Report Date:	20-JAN-20			Search Radius (km):	.3
Date Received:	15-JAN-20			X:	-75.75069378
Previous Site Name:				Y:	45.39611799
Lot/Building Size:					
Additional Info Ordered:					

<u>44</u>	1 of 1	NW/183.9	62.9 / -1.95	320 BLORMFIELD RD Ottawa ON	WWIS
Well ID:	7233868			Data Entry Status:	
Construction Date:				Data Src:	
Primary Water Use:	Monitoring and Test Hole			Date Received:	12/15/2014
Sec. Water Use:	0			Selected Flag:	Yes
Final Well Status:	Monitoring and Test Hole			Abandonment Rec:	
Water Type:				Contractor:	7241
Casing Material:				Form Version:	7
Audit No:	Z198244			Owner:	
Tag:	A168737			Street Name:	320 BLORMFIELD RD
Construction Method:				County:	OTTAWA
Elevation (m):				Municipality:	NEPEAN TOWNSHIP
Elevation Reliability:				Site Info:	
Depth to Bedrock:				Lot:	
Well Depth:				Concession:	
Overburden/Bedrock:				Concession Name:	
Pump Rate:				Easting NAD83:	
Static Water Level:				Northing NAD83:	
Flowing (Y/N):				Zone:	
Flow Rate:				UTM Reliability:	
Clear/Cloudy:					

PDF URL (Map):

Bore Hole Information

Bore Hole ID:	1005260443	Elevation:	61.280773
DP2BR:		Elevrc:	
Spatial Status:		Zone:	18
Code OB:		East83:	440940
Code OB Desc:		North83:	5027286
Open Hole:		Org CS:	UTM83
Cluster Kind:		UTMRC:	4
Date Completed:	10/28/2014	UTMRC Desc:	margin of error : 30 m - 100 m
Remarks:		Location Method:	wwr
Elevrc Desc:			

Map Key	Number of Records	Direction/ Distance (m)	Elev/Diff (m)	Site	DB
---------	-------------------	----------------------------	------------------	------	----

Location Source Date:
 Improvement Location Source:
 Improvement Location Method:
 Source Revision Comment:
 Supplier Comment:

Overburden and Bedrock
Materials Interval

Formation ID: 1005436207
 Layer: 1
 Color: 2
 General Color: GREY
 Mat1: 27
 Most Common Material: OTHER
 Mat2: 11
 Mat2 Desc: GRAVEL
 Mat3: 73
 Mat3 Desc: HARD
 Formation Top Depth: 0
 Formation End Depth: .31
 Formation End Depth UOM: m

Overburden and Bedrock
Materials Interval

Formation ID: 1005436209
 Layer: 3
 Color: 2
 General Color: GREY
 Mat1: 17
 Most Common Material: SHALE
 Mat2:
 Mat2 Desc:
 Mat3:
 Mat3 Desc:
 Formation Top Depth: .91
 Formation End Depth: 4.27
 Formation End Depth UOM: m

Overburden and Bedrock
Materials Interval

Formation ID: 1005436208
 Layer: 2
 Color: 6
 General Color: BROWN
 Mat1: 28
 Most Common Material: SAND
 Mat2: 11
 Mat2 Desc: GRAVEL
 Mat3: 85
 Mat3 Desc: SOFT
 Formation Top Depth: .31
 Formation End Depth: .91
 Formation End Depth UOM: m

Annular Space/Abandonment
Sealing Record

Plug ID: 1005436217
 Layer: 1

Map Key	Number of Records	Direction/ Distance (m)	Elev/Diff (m)	Site	DB
Plug From:		0			
Plug To:		0.31			
Plug Depth UOM:		m			
<u>Annular Space/Abandonment Sealing Record</u>					
Plug ID:		1005436218			
Layer:		2			
Plug From:		0.31			
Plug To:		1.83			
Plug Depth UOM:		m			
<u>Annular Space/Abandonment Sealing Record</u>					
Plug ID:		1005436219			
Layer:		3			
Plug From:		1.83			
Plug To:		4.27			
Plug Depth UOM:		m			
<u>Method of Construction & Well Use</u>					
Method Construction ID:		1005436216			
Method Construction Code:		D			
Method Construction:		Direct Push			
Other Method Construction:		DIAMOND			
<u>Pipe Information</u>					
Pipe ID:		1005436206			
Casing No:		0			
Comment:					
Alt Name:					
<u>Construction Record - Casing</u>					
Casing ID:		1005436212			
Layer:		1			
Material:		5			
Open Hole or Material:		PLASTIC			
Depth From:		0			
Depth To:		2.13			
Casing Diameter:		3.45			
Casing Diameter UOM:		cm			
Casing Depth UOM:		m			
<u>Construction Record - Screen</u>					
Screen ID:		1005436213			
Layer:		1			
Slot:		10			
Screen Top Depth:		2.13			
Screen End Depth:		4.27			
Screen Material:		5			
Screen Depth UOM:		m			
Screen Diameter UOM:		cm			
Screen Diameter:		4.21			

Map Key	Number of Records	Direction/ Distance (m)	Elev/Diff (m)	Site	DB
<u>Water Details</u>					
Water ID:		1005436211			
Layer:					
Kind Code:					
Kind:					
Water Found Depth:					
Water Found Depth UOM:		m			
<u>Hole Diameter</u>					
Hole ID:		1005436210			
Diameter:		5.6			
Depth From:		0			
Depth To:		4.27			
Hole Depth UOM:		m			
Hole Diameter UOM:		cm			

45	1 of 1	W/186.1	63.0 / -1.89	ON	BORE
Borehole ID:	613040			Inclin FLG:	No
OGF ID:	215514345			SP Status:	Initial Entry
Status:				Surv Elev:	No
Type:	Borehole			Piezometer:	No
Use:				Primary Name:	
Completion Date:	JUL-1971			Municipality:	
Static Water Level:				Lot:	
Primary Water Use:				Township:	
Sec. Water Use:				Latitude DD:	45.395389
Total Depth m:	4.5			Longitude DD:	-75.755441
Depth Ref:	Ground Surface			UTM Zone:	18
Depth Elev:				Easting:	440871
Drill Method:				Northing:	5027152
Orig Ground Elev m:	64.8			Location Accuracy:	
Elev Reliabil Note:				Accuracy:	Not Applicable
DEM Ground Elev m:	61.4				
Concession:					
Location D:					
Survey D:					
Comments:					

Borehole Geology Stratum

Geology Stratum ID:	218393454			Mat Consistency:	
Top Depth:	1.5			Material Moisture:	
Bottom Depth:	1.8			Material Texture:	
Material Color:	Red			Non Geo Mat Type:	
Material 1:	Bedrock			Geologic Formation:	
Material 2:				Geologic Group:	
Material 3:				Geologic Period:	
Material 4:				Depositional Gen:	
Gsc Material Description:					
Stratum Description:	BEDROCK. WEATHERED.				
Geology Stratum ID:	218393455			Mat Consistency:	
Top Depth:	1.8			Material Moisture:	
Bottom Depth:	4.5			Material Texture:	
Material Color:	Grey			Non Geo Mat Type:	
Material 1:	Bedrock			Geologic Formation:	
Material 2:	Limestone			Geologic Group:	
Material 3:	Shale			Geologic Period:	

Map Key	Number of Records	Direction/ Distance (m)	Elev/Diff (m)	Site	DB
Material 4:				Depositional Gen:	
Gsc Material Description:		BEDROCK. GREY,PARTINGS. 00000012032 0000003200035018070100 00050 011 000000120002 **Note:			
Stratum Description:		Many records provided by the department have a truncated [Stratum Description] field.			
Geology Stratum ID:	218393452			Mat Consistency:	
Top Depth:	0			Material Moisture:	
Bottom Depth:	.5			Material Texture:	
Material Color:	Dark			Non Geo Mat Type:	
Material 1:				Geologic Formation:	
Material 2:	Sand			Geologic Group:	
Material 3:	Silt			Geologic Period:	
Material 4:	Wood Fragments			Depositional Gen:	
Gsc Material Description:		ARTIFICIAL. DARK,GREY.			
Stratum Description:					
Geology Stratum ID:	218393453			Mat Consistency:	Dense
Top Depth:	.5			Material Moisture:	
Bottom Depth:	1.5			Material Texture:	
Material Color:				Non Geo Mat Type:	
Material 1:	Sand			Geologic Formation:	
Material 2:	Gravel			Geologic Group:	
Material 3:	Boulders			Geologic Period:	
Material 4:				Depositional Gen:	
Gsc Material Description:		SAND. DENSE.			
Stratum Description:					
Source					
Source Type:	Data Survey			Source Appl:	Spatial/Tabular
Source Orig:	Geological Survey of Canada			Source Ident:	1
Source Date:	1956-1972			Scale or Res:	Varies
Confidence:	H			Horizontal:	NAD27
Observatio:				Verticalda:	Mean Average Sea Level
Source Name:	Urban Geology Automated Information System (UGAIS)				
Source Details:	File: OTTAWA2.txt RecordID: 055480 NTS_Sheet: 31G05F				
Confiden 1:	Logged by professional. Exact and complete description of material and properties.				
Source List					
Source Identifier:	1			Horizontal Datum:	NAD27
Source Type:	Data Survey			Vertical Datum:	Mean Average Sea Level
Source Date:	1956-1972			Projection Name:	Universal Transverse Mercator
Scale or Resolution:	Varies				
Source Name:	Urban Geology Automated Information System (UGAIS)				
Source Originators:	Geological Survey of Canada				
46	1 of 2	SSW/189.4	66.9 / 2.03	PIPELINE HIT - 2" 310 ELMGROVE AVE,,OTTAWA,ON,K1Z 6V1,CA ON	PINC
Incident ID:				Fuel Category:	Natural Gas
Incident No:	1899576			Health Impact:	
Incident Reported Dt:	7/8/2016			Environment Impact:	
Type:	FS-Pipeline Incident			Property Damage:	Yes
Status Code:				Service Interrupt:	
Customer Acct Name:	PIPELINE HIT - 2"			Enforce Policy:	Yes
Incident Address:	310 ELMGROVE AVE,,OTTAWA,ON,K1Z 6V1,CA			Public Relation:	
Tank Status:	Pipeline Damage Reason Est			Pipeline System:	
Task No:	6241143			Depth:	
Spills Action Centre:				Pipe Material:	
Fuel Type:				PSIG:	

Map Key	Number of Records	Direction/ Distance (m)	Elev/Diff (m)	Site	DB
Fuel Occurrence Tp: Date of Occurrence: Occurrence Start Dt: 2016/07/18 Operation Type: Pipeline Type: Regulator Type: Summary: 310 ELMGROVE AVE, OTTAWA - PIPELINE HIT - 2" Reported By: Bernie Monette - ENBRIDGE Affiliation: Occurrence Desc: Damage Reason: Facility was not located or marked Notes:				Attribute Category: FS-Perform P-line Inc Invest Regulator Location: Method Details: E-mail	

46	2 of 2	SSW/189.4	66.9 / 2.03	Enbridge Gas Distribution Inc. 310 Elmsgrove Ave Ottawa ON	SPL
Ref No: 2365-ABMRJS Site No: NA Incident Dt: 2016/07/07 Year: Incident Cause: Incident Event: Leak/Break Contaminant Code: 35 Contaminant Name: NATURAL GAS (METHANE) Contaminant Limit 1: Contam Limit Freq 1: Contaminant UN No 1: Environment Impact: Nature of Impact: Receiving Medium: Receiving Env: Air MOE Response: No Dt MOE Arvl on Scn: MOE Reported Dt: 2016/07/07 Dt Document Closed: 2016/08/10 Incident Reason: Operator/Human Error Site Name: Residential<UNOFFICIAL> Site County/District: Site Geo Ref Meth: Incident Summary: TSSA 2 inch main damage, made safe Contaminant Qty: 0 other - see incident description	Discharger Report: Material Group: Health/Env Conseq: Client Type: Sector Type: Miscellaneous Industrial Agency Involved: Nearest Watercourse: Site Address: 310 Elmsgrove Ave Site District Office: Site Postal Code: Site Region: Site Municipality: Ottawa Site Lot: Site Conc: Northing: Easting: Site Geo Ref Accu: Site Map Datum: SAC Action Class: TSSA - Fuel Safety Branch - Hydrocarbon Fuel Release/Spill Source Type:				

47	1 of 2	SW/191.4	66.0 / 1.12	Enbridge Gas Distribution Inc. 347 Churchill Ave Ottawa ON	SPL
Ref No: 5146-AHFN4P Site No: NA Incident Dt: 1/9/2017 Year: Incident Cause: Incident Event: Leak/Break Contaminant Code: 35 Contaminant Name: NATURAL GAS (METHANE) Contaminant Limit 1: Contam Limit Freq 1: Contaminant UN No 1: Environment Impact: Nature of Impact: Receiving Medium:	Discharger Report: Material Group: Health/Env Conseq: Client Type: Sector Type: Unknown / N/A Agency Involved: Nearest Watercourse: Site Address: 347 Churchill Ave Site District Office: Site Postal Code: Site Region: Site Municipality: Ottawa Site Lot: Site Conc:				

Map Key	Number of Records	Direction/ Distance (m)	Elev/Diff (m)	Site	DB
Receiving Env: MOE Response: Dt MOE Arvl on Scn: MOE Reported Dt: Dt Document Closed:	Air No 1/9/2017 1/11/2017			Northing: Easting: Site Geo Ref Accu: Site Map Datum: SAC Action Class:	TSSA - Fuel Safety Branch - Hydrocarbon Fuel Release/Spill
Incident Reason: Site Name: Site County/District: Site Geo Ref Meth: Incident Summary: Contaminant Qty:	Operator/Human Error Commercial Building<UNOFFICIAL> TSSA FSB: 1/2" pl service line, made safe 0 other - see incident description			Source Type:	

47	2 of 2	SW/191.4	66.0 / 1.12	ADBRO FORMING LTD 347 CHURCHILL AVE,,OTTAWA,ON,K1Z 5B8,CA ON	PINC
Incident ID: Incident No: Incident Reported Dt: Type: Status Code: Customer Acct Name: Incident Address:	2004098 1/9/2017 FS-Pipeline Incident ADBRO FORMING LTD 347 CHURCHILL AVE,,OTTAWA,ON,K1Z 5B8,CA			Fuel Category: Health Impact: Environment Impact: Property Damage: Service Interrupt: Enforce Policy: Public Relation:	Natural Gas Yes Yes Yes
Tank Status: Task No: Spills Action Centre: Fuel Type: Fuel Occurrence Tp: Date of Occurrence: Occurrence Start Dt: Operation Type: Pipeline Type: Regulator Type: Summary: Reported By: Affiliation: Occurrence Desc: Damage Reason: Notes:	Pipeline Damage Reason Est 6588280 2017/02/02 347 CHURCHILL AVE, OTTAWA - PIPELINE HIT 1/2" EVERETT MILOTTE - ENBRIDGE GAS Excavation practices not sufficient			Pipeline System: Depth: Pipe Material: PSIG: Attribute Category: Regulator Location: Method Details:	 FS-Perform P-line Inc Invest E-mail

48	1 of 2	E/194.4	64.8 / -0.05	335 Tweedsmuir Ave Ottawa ON	SPL
Ref No: Site No: Incident Dt: Year: Incident Cause: Incident Event: Contaminant Code: Contaminant Name: Contaminant Limit 1: Contam Limit Freq 1: Contaminant UN No 1: Environment Impact: Nature of Impact: Receiving Medium: Receiving Env: MOE Response: Dt MOE Arvl on Scn:	2481-B7NJFP NA 2018/12/21 Leak/Break 35 NATURAL GAS (METHANE) 1075 Air No			Discharger Report: Material Group: Health/Env Conseq: Client Type: Sector Type: Agency Involved: Nearest Watercourse: Site Address: Site District Office: Site Postal Code: Site Region: Site Municipality: Site Lot: Site Conc: Northing: Easting: Site Geo Ref Accu:	2 - Minor Environment Unknown / N/A 335 Tweedsmuir Ave Ottawa Eastern Ottawa

Map Key	Number of Records	Direction/ Distance (m)	Elev/Diff (m)	Site	DB
MOE Reported Dt: 2018/12/21 Dt Document Closed: Incident Reason: Operator/Human Error Site Name: Enbridge: 1/2" gasline<UNOFFICIAL> Site County/District: Site Geo Ref Meth: Incident Summary: TSSA/Enbridge: 1/2" gasline damage Contaminant Qty: 0 other - see incident description Site Map Datum: SAC Action Class: Air Spills - Gases and Vapours Source Type: Pipeline/Components					
48	2 of 2	E/194.4	64.8 / -0.05	TSSA INCIDENTS 335 TWEEDSMUIR AVE,,OTTAWA,ON,K1Z 5N3, CA ON	PINC
Incident ID: Incident No: 2468398 Incident Reported Dt: 12/21/2018 Type: FS-Pipeline Incident Status Code: Customer Acct Name: TSSA INCIDENTS Incident Address: 335 TWEEDSMUIR AVE,,OTTAWA,ON,K1Z 5N3,CA Tank Status: Non Mandated Task No: Spills Action Centre: Fuel Type: Fuel Occurrence Tp: Date of Occurrence: Occurrence Start Dt: Operation Type: Pipeline Type: Regulator Type: Summary: Reported By: Affiliation: Occurrence Desc: Damage Reason: Notes: Fuel Category: Health Impact: Environment Impact: Property Damage: Service Interupt: Enforce Policy: Public Relation: Pipeline System: Depth: Pipe Material: PSIG: Attribute Category: Regulator Location: Method Details:					
49	1 of 3	WSW/196.1	63.8 / -1.03	874193 ONTARIO LTD.-PT. LOT 12/CONC.A &I SCOTT ST./CHURCHILL AVE. OTTAWA CITY ON	CA
Certificate #: 3-0484-91- Application Year: 91 Issue Date: 5/3/1991 Approval Type: Municipal sewage Status: Approved Application Type: Client Name: Client Address: Client City: Client Postal Code: Project Description: Contaminants: Emission Control:					
49	2 of 3	WSW/196.1	63.8 / -1.03	OTTAWA CITY - FERNDALE AVE. CHURCHILL AVE./SCOTT ST OTTAWA CITY ON	CA

Map Key	Number of Records	Direction/ Distance (m)	Elev/Diff (m)	Site	DB
Certificate #:		3-0802-91-			
Application Year:		91			
Issue Date:		6/10/1991			
Approval Type:		Municipal sewage			
Status:		Approved			
Application Type:					
Client Name:					
Client Address:					
Client City:					
Client Postal Code:					
Project Description:					
Contaminants:					
Emission Control:					

49	3 of 3	WSW/196.1	63.8 / -1.03	874193 ONTARIO INC.-PT. LOT 12/CONC. A&I SCOTT ST./CHURCHILL AVE. OTTAWA CITY ON	CA
--------------------	--------	-----------	--------------	--	----

Certificate #: 7-0414-91-
Application Year: 91
Issue Date: 5/3/1991
Approval Type: Municipal water
Status: Approved
Application Type:
Client Name:
Client Address:
Client City:
Client Postal Code:
Project Description:
Contaminants:
Emission Control:

50	1 of 21	N/196.4	61.8 / -3.01	CANADIAN BROADCASTING CORP. 250 LANARK AVE, BOX #3220, STN "C" OTTAWA ON K1Z 6R5	GEN
--------------------	---------	---------	--------------	--	-----

Generator No:	ON0045402	PO Box No:	
Status:		Country:	
Approval Years:	86,87	Choice of Contact:	
Contam. Facility:		Co Admin:	
MHSW Facility:		Phone No Admin:	
SIC Code:	4811		
SIC Description:	RADIO BROADCASTING		

Detail(s)

Waste Class:	252
Waste Class Desc:	WASTE OILS & LUBRICANTS

50	2 of 21	N/196.4	61.8 / -3.01	CANADIAN BROADCASTING CORP. 250 LANARK AVE, BOX #3220, STN "C" OTTAWA ON K1Z 6R5	GEN
--------------------	---------	---------	--------------	--	-----

Generator No:	ON0045402	PO Box No:	
Status:		Country:	
Approval Years:	88,89,90	Choice of Contact:	
Contam. Facility:		Co Admin:	
MHSW Facility:		Phone No Admin:	
SIC Code:	4811		
SIC Description:	RADIO BROADCASTING		

Map Key	Number of Records	Direction/ Distance (m)	Elev/Diff (m)	Site	DB
---------	-------------------	-------------------------	---------------	------	----

Detail(s)

Waste Class: 213
Waste Class Desc: PETROLEUM DISTILLATES

Waste Class: 252
Waste Class Desc: WASTE OILS & LUBRICANTS

50	3 of 21	N/196.4	61.8 / -3.01	CANADIAN BROADCASTING CORP. 08-276 250 LANARK AVE. OTTAWA ON K1Z 6R5	GEN
--------------------	---------	---------	--------------	--	-----

Generator No:	ON0045402	PO Box No:
Status:		Country:
Approval Years:	92,93,95,96,97	Choice of Contact:
Contam. Facility:		Co Admin:
MHSW Facility:		Phone No Admin:
SIC Code:	4811	
SIC Description:	RADIO BROADCASTING	

Detail(s)

Waste Class: 113
Waste Class Desc: ACID WASTE - OTHER METALS

Waste Class: 121
Waste Class Desc: ALKALINE WASTES - HEAVY METALS

Waste Class: 213
Waste Class Desc: PETROLEUM DISTILLATES

Waste Class: 221
Waste Class Desc: LIGHT FUELS

Waste Class: 252
Waste Class Desc: WASTE OILS & LUBRICANTS

50	4 of 21	N/196.4	61.8 / -3.01	CANADIAN BROADCASTING CORP. 08-276 250 LANARK AVE, BOX #3220, STN "C" OTTAWA ON K1Z 6R5	GEN
--------------------	---------	---------	--------------	---	-----

Generator No:	ON0045402	PO Box No:
Status:		Country:
Approval Years:	94	Choice of Contact:
Contam. Facility:		Co Admin:
MHSW Facility:		Phone No Admin:
SIC Code:	4811	
SIC Description:	RADIO BROADCASTING	

Detail(s)

Waste Class: 252
Waste Class Desc: WASTE OILS & LUBRICANTS

Waste Class: 113
Waste Class Desc: ACID WASTE - OTHER METALS

Waste Class: 213
Waste Class Desc: PETROLEUM DISTILLATES

Waste Class: 221

Map Key	Number of Records	Direction/ Distance (m)	Elev/Diff (m)	Site	DB
Waste Class Desc:		LIGHT FUELS			
50	5 of 21	N/196.4	61.8 / -3.01	CANADIAN BROADCASTING CORPORATION 250 LANARK AVENUE OTTAWA ON K1Y 1E4	GEN
Generator No:	ON0045402			PO Box No:	
Status:				Country:	
Approval Years:	98,99,00,01			Choice of Contact:	
Contam. Facility:				Co Admin:	
MHSW Facility:				Phone No Admin:	
SIC Code:	4811				
SIC Description:	RADIO BROADCASTING				
<u>Detail(s)</u>					
Waste Class:	112				
Waste Class Desc:	ACID WASTE - HEAVY METALS				
Waste Class:	113				
Waste Class Desc:	ACID WASTE - OTHER METALS				
Waste Class:	121				
Waste Class Desc:	ALKALINE WASTES - HEAVY METALS				
Waste Class:	145				
Waste Class Desc:	PAINT/PIGMENT/COATING RESIDUES				
Waste Class:	213				
Waste Class Desc:	PETROLEUM DISTILLATES				
Waste Class:	221				
Waste Class Desc:	LIGHT FUELS				
Waste Class:	241				
Waste Class Desc:	HALOGENATED SOLVENTS				
Waste Class:	252				
Waste Class Desc:	WASTE OILS & LUBRICANTS				
Waste Class:	264				
Waste Class Desc:	PHOTOPROCESSING WASTES				
Waste Class:	331				
Waste Class Desc:	WASTE COMPRESSED GASES				

50	6 of 21	N/196.4	61.8 / -3.01	ProFac -CBC Ottawa 250 Lanark Avenue Ottawa ON K1Y 1E4	GEN
Generator No:	ON0045402			PO Box No:	
Status:				Country:	
Approval Years:	02,03,04			Choice of Contact:	
Contam. Facility:				Co Admin:	
MHSW Facility:				Phone No Admin:	
SIC Code:					
SIC Description:					
<u>Detail(s)</u>					
Waste Class:	112				
Waste Class Desc:	ACID WASTE - HEAVY METALS				

Map Key	Number of Records	Direction/ Distance (m)	Elev/Diff (m)	Site	DB
Waste Class:		113			
Waste Class Desc:		ACID WASTE - OTHER METALS			
Waste Class:		121			
Waste Class Desc:		ALKALINE WASTES - HEAVY METALS			
Waste Class:		145			
Waste Class Desc:		PAINT/PIGMENT/COATING RESIDUES			
Waste Class:		213			
Waste Class Desc:		PETROLEUM DISTILLATES			
Waste Class:		221			
Waste Class Desc:		LIGHT FUELS			
Waste Class:		241			
Waste Class Desc:		HALOGENATED SOLVENTS			
Waste Class:		243			
Waste Class Desc:		PCB'S			
Waste Class:		252			
Waste Class Desc:		WASTE OILS & LUBRICANTS			
Waste Class:		264			
Waste Class Desc:		PHOTOPROCESSING WASTES			
Waste Class:		331			
Waste Class Desc:		WASTE COMPRESSED GASES			

50 7 of 21 **N/196.4** **61.8 / -3.01** **Public Works and Government Services Canada
250 Lanark Ave
Ottawa ON K1Z 1G4** **GEN**

Generator No:	ON8507466	PO Box No:	
Status:		Country:	
Approval Years:	05,06,07,08	Choice of Contact:	
Contam. Facility:		Co Admin:	
MHSW Facility:		Phone No Admin:	
SIC Code:	911910		
SIC Description:	Other Federal Government Public Administration		

Detail(s)

Waste Class:	242
Waste Class Desc:	HALOGENATED PESTICIDES
Waste Class:	121
Waste Class Desc:	ALKALINE WASTES - HEAVY METALS
Waste Class:	252
Waste Class Desc:	WASTE OILS & LUBRICANTS
Waste Class:	331
Waste Class Desc:	WASTE COMPRESSED GASES
Waste Class:	148
Waste Class Desc:	INORGANIC LABORATORY CHEMICALS
Waste Class:	112
Waste Class Desc:	ACID WASTE - HEAVY METALS
Waste Class:	122
Waste Class Desc:	ALKALINE WASTES - OTHER METALS

Map Key	Number of Records	Direction/ Distance (m)	Elev/Diff (m)	Site	DB
Waste Class:		145			
Waste Class Desc:		PAINT/PIGMENT/COATING RESIDUES			
Waste Class:		146			
Waste Class Desc:		OTHER SPECIFIED INORGANICS			
Waste Class:		211			
Waste Class Desc:		AROMATIC SOLVENTS			
Waste Class:		212			
Waste Class Desc:		ALIPHATIC SOLVENTS			
Waste Class:		263			
Waste Class Desc:		ORGANIC LABORATORY CHEMICALS			
Waste Class:		264			
Waste Class Desc:		PHOTOPROCESSING WASTES			

50	8 of 21	N/196.4	61.8 / -3.01	SNC Lavalin Profac Graham Spry Bldg. 250 Lanark Ave. Ottawa ON K1Z 1G4	GEN
Generator No:	ON6794727			PO Box No:	
Status:				Country:	
Approval Years:	07,08			Choice of Contact:	
Contam. Facility:				Co Admin:	
MHSW Facility:				Phone No Admin:	
SIC Code:	531310				
SIC Description:	Real Estate Property Managers				
Detail(s)					
Waste Class:		145			
Waste Class Desc:		PAINT/PIGMENT/COATING RESIDUES			
Waste Class:		252			
Waste Class Desc:		WASTE OILS & LUBRICANTS			

50	9 of 21	N/196.4	61.8 / -3.01	Graham Spry Building, 250 Lanark Ave. <UNOFFICIAL> Ottawa ON K1Z 1G4	SPL
Ref No:	4442-84VW5X			Discharger Report:	
Site No:				Material Group:	
Incident Dt:				Health/Env Conseq:	
Year:				Client Type:	
Incident Cause:	Cooling System Leak			Sector Type:	Other
Incident Event:				Agency Involved:	
Contaminant Code:	38			Nearest Watercourse:	
Contaminant Name:	REFRIGERANT GAS, N.O.S.			Site Address:	
Contaminant Limit 1:				Site District Office:	
Contam Limit Freq 1:				Site Postal Code:	
Contaminant UN No 1:				Site Region:	
Environment Impact:	Possible			Site Municipality:	
Nature of Impact:	Air Pollution			Site Lot:	
Receiving Medium:				Site Conc:	
Receiving Env:				Northing:	
MOE Response:	No Field Response			Easting:	
Dt MOE Arvl on Scn:				Site Geo Ref Accu:	
MOE Reported Dt:	4/26/2010			Site Map Datum:	
Dt Document Closed:	4/30/2010			SAC Action Class:	Air Spills - Fires
Incident Reason:	Equipment Failure - Malfunction of system			Source Type:	

Map Key	Number of Records	Direction/ Distance (m)	Elev/Diff (m)	Site	DB
---------	-------------------	----------------------------	------------------	------	----

components
Site Name: Graham Spry Building, 250 Lanark Ave.<UNOFFICIAL>
Site County/District:
Site Geo Ref Meth:
Incident Summary: Graham Spry Building-90 Kg Refrigerant leak from Chiller.
Contaminant Qty:

50	10 of 21	N/196.4	61.8 / -3.01	Public Works and Government Services Canada 250 Lanark Ave Ottawa ON K1Z 1G4	GEN
--------------------	----------	---------	--------------	--	-----

Generator No:	ON8507466	PO Box No:	
Status:		Country:	
Approval Years:	2009	Choice of Contact:	
Contam. Facility:		Co Admin:	
MHSW Facility:		Phone No Admin:	
SIC Code:	911910		
SIC Description:	Other Federal Government Public Administration		

Detail(s)

Waste Class:	112
Waste Class Desc:	ACID WASTE - HEAVY METALS
Waste Class:	121
Waste Class Desc:	ALKALINE WASTES - HEAVY METALS
Waste Class:	122
Waste Class Desc:	ALKALINE WASTES - OTHER METALS
Waste Class:	145
Waste Class Desc:	PAINT/PIGMENT/COATING RESIDUES
Waste Class:	146
Waste Class Desc:	OTHER SPECIFIED INORGANICS
Waste Class:	148
Waste Class Desc:	INORGANIC LABORATORY CHEMICALS
Waste Class:	211
Waste Class Desc:	AROMATIC SOLVENTS
Waste Class:	212
Waste Class Desc:	ALIPHATIC SOLVENTS
Waste Class:	242
Waste Class Desc:	HALOGENATED PESTICIDES
Waste Class:	252
Waste Class Desc:	WASTE OILS & LUBRICANTS
Waste Class:	263
Waste Class Desc:	ORGANIC LABORATORY CHEMICALS
Waste Class:	264
Waste Class Desc:	PHOTOPROCESSING WASTES
Waste Class:	331
Waste Class Desc:	WASTE COMPRESSED GASES

50	11 of 21	N/196.4	61.8 / -3.01	Public Works and Government Services Canada 250 Lanark Ave	GEN
--------------------	----------	---------	--------------	---	-----

Map Key	Number of Records	Direction/ Distance (m)	Elev/Diff (m)	Site	DB
---------	-------------------	----------------------------	------------------	------	----

Ottawa ON K1Z 1G4

Generator No:	ON8507466	PO Box No:	
Status:		Country:	
Approval Years:	2010	Choice of Contact:	
Contam. Facility:		Co Admin:	
MHSW Facility:		Phone No Admin:	
SIC Code:	911910		
SIC Description:	Other Federal Government Public Administration		

Detail(s)

Waste Class:	252
Waste Class Desc:	WASTE OILS & LUBRICANTS
Waste Class:	242
Waste Class Desc:	HALOGENATED PESTICIDES
Waste Class:	212
Waste Class Desc:	ALIPHATIC SOLVENTS
Waste Class:	211
Waste Class Desc:	AROMATIC SOLVENTS
Waste Class:	112
Waste Class Desc:	ACID WASTE - HEAVY METALS
Waste Class:	148
Waste Class Desc:	INORGANIC LABORATORY CHEMICALS
Waste Class:	121
Waste Class Desc:	ALKALINE WASTES - HEAVY METALS
Waste Class:	331
Waste Class Desc:	WASTE COMPRESSED GASES
Waste Class:	263
Waste Class Desc:	ORGANIC LABORATORY CHEMICALS
Waste Class:	264
Waste Class Desc:	PHOTOPROCESSING WASTES
Waste Class:	146
Waste Class Desc:	OTHER SPECIFIED INORGANICS
Waste Class:	122
Waste Class Desc:	ALKALINE WASTES - OTHER METALS
Waste Class:	145
Waste Class Desc:	PAINT/PIGMENT/COATING RESIDUES

<u>50</u>	12 of 21	N/196.4	61.8 / -3.01	SNC-Lavalin Constructors (Pacific) Inc. 250 Lanark Avenue Ottawa ON	SPL
-----------	----------	---------	--------------	---	-----

Ref No:	3623-97CPVK	Discharger Report:	
Site No:		Material Group:	
Incident Dt:	03-MAY-13	Health/Env Conseq:	
Year:		Client Type:	
Incident Cause:	Leak/Break	Sector Type:	Other
Incident Event:		Agency Involved:	
Contaminant Code:	38	Nearest Watercourse:	
Contaminant Name:	REFRIGERANT GAS, N.O.S.	Site Address:	250 Lanark Avenue

Map Key	Number of Records	Direction/ Distance (m)	Elev/Diff (m)	Site	DB
Contaminant Limit 1: Contam Limit Freq 1: Contaminant UN No 1: Environment Impact: Not Anticipated Nature of Impact: Air Pollution Receiving Medium: Receiving Env: MOE Response: No Field Response Dt MOE Arvl on Scn: MOE Reported Dt: 03-MAY-13 Dt Document Closed: Incident Reason: Material Failure & Poor Design/Substandard Material Site Name: Roof-top Cooling Unit<UNOFFICIAL> Site County/District: Site Geo Ref Meth: Incident Summary: SNC Lavalin: unknown qty 134A refrigerant to atm Contaminant Qty: 110 kg				Site District Office: Site Postal Code: Site Region: Site Municipality: Ottawa Site Lot: Site Conc: Northing: Easting: Site Geo Ref Accu: Site Map Datum: SAC Action Class: Air Spills - Gases and Vapours Source Type:	

50	13 of 21	N/196.4	61.8 / -3.01	SNC LAVALIN O & M 250 LANARK AVENUE OTTAWA ON	GEN
Generator No: ON6726585 Status: Approval Years: 2012 Contam. Facility: MHSW Facility: SIC Code: 911910 SIC Description: Other Federal Government Public Administration				PO Box No: Country: Choice of Contact: Co Admin: Phone No Admin:	

50	14 of 21	N/196.4	61.8 / -3.01	Public Works and Government Services Canada 250 Lanark Ave Ottawa ON K1Z 1G4	GEN
Generator No: ON8507466 Status: Approval Years: 2012 Contam. Facility: MHSW Facility: SIC Code: 911910 SIC Description: Other Federal Government Public Administration				PO Box No: Country: Choice of Contact: Co Admin: Phone No Admin:	

Detail(s)

Waste Class:	263
Waste Class Desc:	ORGANIC LABORATORY CHEMICALS
Waste Class:	331
Waste Class Desc:	WASTE COMPRESSED GASES
Waste Class:	145
Waste Class Desc:	PAINT/PIGMENT/COATING RESIDUES
Waste Class:	212
Waste Class Desc:	ALIPHATIC SOLVENTS
Waste Class:	211
Waste Class Desc:	AROMATIC SOLVENTS
Waste Class:	121
Waste Class Desc:	ALKALINE WASTES - HEAVY METALS

Map Key	Number of Records	Direction/ Distance (m)	Elev/Diff (m)	Site	DB
Waste Class:		146			
Waste Class Desc:		OTHER SPECIFIED INORGANICS			
Waste Class:		264			
Waste Class Desc:		PHOTOPROCESSING WASTES			
Waste Class:		122			
Waste Class Desc:		ALKALINE WASTES - OTHER METALS			
Waste Class:		148			
Waste Class Desc:		INORGANIC LABORATORY CHEMICALS			
Waste Class:		252			
Waste Class Desc:		WASTE OILS & LUBRICANTS			
Waste Class:		112			
Waste Class Desc:		ACID WASTE - HEAVY METALS			
Waste Class:		242			
Waste Class Desc:		HALOGENATED PESTICIDES			

50	15 of 21	N/196.4	61.8 / -3.01	CANADIAN BROADCASTING CORPORATION 250 Lanark Ave. Ottawa ON K1Z6R5	NPRI
NPRI ID:	8800000505			Org ID:	
Other ID:				Submit Date:	
No Other ID:				Last Modified:	
Track ID:				Contact ID:	
Report ID:				Cont Type:	MED
Report Type:				Contact Title:	
Rpt Type ID:				Cont First Name:	J. Dennis
Report Year:	2004			Cont Last Name:	Graham
Not-Current Rpt?:				Contact Position:	Manager, Safety & Environment
Yr of Last Filed Rpt:				Contact Fax:	
Fac ID:				Contact Ph.:	
Fac Name:	CBC LANARK			Cont Area Code:	416
Fac Address1:				Contact Tel.:	2053288
Fac Address2:				Contact Ext.:	
Fac Postal Zip:				Cont Fax Area Cde:	416
Facility Lat:				Contact Fax:	2057676
Facility Long:				Contact Email:	dennis_graham@cbc.ca
DLS (Last Filed Rpt):				Latitude:	
Facility DLS:				Longitude:	
Datum:				UTM Zone:	
Facility Cmnts:				UTM Northing:	
URL:				UTM Easting:	
No of Empl.:	50			Waste Streams:	
Parent Co.:				No Streams:	
No Parent Co.:				Waste Off Sites:	
Pollut Prev Cmnts:				No Off Sites:	
Stacks:				Shutdown:	
No of Stacks:				No of Shutdown:	
Canadian SIC Code (2 digit):					
Canadian SIC Code:					
SIC Code Description:					
American SIC Code:					
NAICS Code (2 digit):	53				
NAICS 2 Description:	Real Estate and Rental and Leasing				
NAICS Code (4 digit):	5311				
NAICS 4 Description:	Lessors of Real Estate				
NAICS Code (6 digit):	531120				
NAICS 6 Description:	Lessors of Non-Residential Buildings (except Mini-Warehouses)				

Map Key	Number of Records	Direction/ Distance (m)	Elev/Diff (m)	Site	DB
<u>Substance Release Report</u>					
CAS No:		811-97-2			
Report ID:					
Rpt Period:		2004			
Subst Released:		HFC-134a Hydrofluorocarbon			
Air:					
Water:					
Land:					
Total Releases:					
Units:		tonnes			
CAS No:		10102-43-9			
Report ID:					
Rpt Period:		2004			
Subst Released:		Oxides of nitrogen (expressed as NO)			
Air:					
Water:					
Land:					
Total Releases:					
Units:		tonnes			
CAS No:		7446-09-5			
Report ID:					
Rpt Period:		2004			
Subst Released:		Sulphur dioxide			
Air:		.099			
Water:					
Land:					
Total Releases:		.099			
Units:		tonnes			

50	16 of 21	N/196.4	61.8 / -3.01	Public Works and Government Services Canada 250 Lanark Ave Ottawa ON	GEN
Generator No:	ON8507466			PO Box No:	
Status:				Country:	
Approval Years:	2013			Choice of Contact:	
Contam. Facility:				Co Admin:	
MHSW Facility:				Phone No Admin:	
SIC Code:	911910				
SIC Description:					

Detail(s)

Waste Class:	252
Waste Class Desc:	WASTE OILS & LUBRICANTS
Waste Class:	331
Waste Class Desc:	WASTE COMPRESSED GASES
Waste Class:	146
Waste Class Desc:	OTHER SPECIFIED INORGANICS
Waste Class:	264
Waste Class Desc:	PHOTOPROCESSING WASTES
Waste Class:	122
Waste Class Desc:	ALKALINE WASTES - OTHER METALS
Waste Class:	211
Waste Class Desc:	AROMATIC SOLVENTS

Map Key	Number of Records	Direction/ Distance (m)	Elev/Diff (m)	Site	DB
Waste Class:		263			
Waste Class Desc:		ORGANIC LABORATORY CHEMICALS			
Waste Class:		112			
Waste Class Desc:		ACID WASTE - HEAVY METALS			
Waste Class:		145			
Waste Class Desc:		PAINT/PIGMENT/COATING RESIDUES			
Waste Class:		212			
Waste Class Desc:		ALIPHATIC SOLVENTS			
Waste Class:		121			
Waste Class Desc:		ALKALINE WASTES - HEAVY METALS			
Waste Class:		242			
Waste Class Desc:		HALOGENATED PESTICIDES			
Waste Class:		148			
Waste Class Desc:		INORGANIC LABORATORY CHEMICALS			

50	17 of 21	N/196.4	61.8 / -3.01	250 Lanark Ave Ottawa ON K1Z1G4	EHS
Order No:	20150303038			Nearest Intersection:	
Status:	C			Municipality:	
Report Type:	Custom Report			Client Prov/State:	ON
Report Date:	06-MAR-15			Search Radius (km):	.25
Date Received:	03-MAR-15			X:	-75.752721
Previous Site Name:				Y:	45.397494
Lot/Building Size:					
Additional Info Ordered:	Topographic Maps				

50	18 of 21	N/196.4	61.8 / -3.01	Public Works and Government Services Canada 250 Lanark Ave Ottawa ON K1Z 1G4	GEN
Generator No:	ON8507466			PO Box No:	
Status:				Country:	Canada
Approval Years:	2014			Choice of Contact:	CO_OFFICIAL
Contam. Facility:	No			Co Admin:	Adam Cockburn
MHSW Facility:	No			Phone No Admin:	(613) 784-5198 Ext.
SIC Code:	911910				
SIC Description:	911910				

Detail(s)

Waste Class:	211
Waste Class Desc:	AROMATIC SOLVENTS
Waste Class:	242
Waste Class Desc:	HALOGENATED PESTICIDES
Waste Class:	146
Waste Class Desc:	OTHER SPECIFIED INORGANICS
Waste Class:	112
Waste Class Desc:	ACID WASTE - HEAVY METALS
Waste Class:	252
Waste Class Desc:	WASTE OILS & LUBRICANTS

Map Key	Number of Records	Direction/ Distance (m)	Elev/Diff (m)	Site	DB
Waste Class:		148			
Waste Class Desc:		INORGANIC LABORATORY CHEMICALS			
Waste Class:		122			
Waste Class Desc:		ALKALINE WASTES - OTHER METALS			
Waste Class:		264			
Waste Class Desc:		PHOTOPROCESSING WASTES			
Waste Class:		263			
Waste Class Desc:		ORGANIC LABORATORY CHEMICALS			
Waste Class:		121			
Waste Class Desc:		ALKALINE WASTES - HEAVY METALS			
Waste Class:		145			
Waste Class Desc:		PAINT/PIGMENT/COATING RESIDUES			
Waste Class:		212			
Waste Class Desc:		ALIPHATIC SOLVENTS			
Waste Class:		331			
Waste Class Desc:		WASTE COMPRESSED GASES			

50	19 of 21	<i>N/196.4</i>	<i>61.8 / -3.01</i>	BGIS 250 Lanark Avenue Ottawa ON K1Z 1G5	GEN
Generator No:	ON6926112			PO Box No:	
Status:	Registered			Country:	Canada
Approval Years:	As of Dec 2018			Choice of Contact:	
Contam. Facility:				Co Admin:	
MHSW Facility:				Phone No Admin:	
SIC Code:					
SIC Description:					
<u>Detail(s)</u>					
Waste Class:	122 C				
Waste Class Desc:	Alkaline slutions - containing other metals and non-metals (not cyanide)				
Waste Class:	148 L				
Waste Class Desc:	Misc. wastes and inorganic chemicals				
Waste Class:	221 I				
Waste Class Desc:	Light fuels				
Waste Class:	331 I				
Waste Class Desc:	Waste compressed gases including cylinders				

50	20 of 21	<i>N/196.4</i>	<i>61.8 / -3.01</i>	BGIS 250 Lanark Avenue Ottawa ON K1Z 1G5	GEN
Generator No:	ON6926112			PO Box No:	
Status:	Registered			Country:	Canada
Approval Years:	As of Jul 2020			Choice of Contact:	
Contam. Facility:				Co Admin:	
MHSW Facility:				Phone No Admin:	
SIC Code:					
SIC Description:					

Map Key	Number of Records	Direction/ Distance (m)	Elev/Diff (m)	Site	DB
<u>Detail(s)</u>					
Waste Class:		331 I			
Waste Class Desc:		Waste compressed gases including cylinders			
Waste Class:		145 I			
Waste Class Desc:		Wastes from the use of pigments, coatings and paints			
Waste Class:		122 C			
Waste Class Desc:		Alkaline slutions - containing other metals and non-metals (not cyanide)			
Waste Class:		221 I			
Waste Class Desc:		Light fuels			
Waste Class:		112 C			
Waste Class Desc:		Acid solutions - containing heavy metals			
Waste Class:		148 L			
Waste Class Desc:		Misc. wastes and inorganic chemicals			

50	21 of 21	N/196.4	61.8 / -3.01	BGIS 250 Lanark Avenue Ottawa ON K1Z 1G5	GEN
Generator No:	ON6926112			PO Box No:	
Status:	Registered			Country:	Canada
Approval Years:	As of Jan 2021			Choice of Contact:	
Contam. Facility:				Co Admin:	
MHSW Facility:				Phone No Admin:	
SIC Code:					
SIC Description:					

<u>Detail(s)</u>					
Waste Class:		331 I			
Waste Class Desc:		Waste compressed gases including cylinders			
Waste Class:		112 C			
Waste Class Desc:		Acid solutions - containing heavy metals			
Waste Class:		122 C			
Waste Class Desc:		Alkaline slutions - containing other metals and non-metals (not cyanide)			
Waste Class:		145 I			
Waste Class Desc:		Wastes from the use of pigments, coatings and paints			
Waste Class:		148 L			
Waste Class Desc:		Misc. wastes and inorganic chemicals			
Waste Class:		221 I			
Waste Class Desc:		Light fuels			

51	1 of 2	WNW/201.2	62.8 / -2.04	Convesco Levinson Viner Group 30 Van Lang Private Ottawa ON K1Z 1A4	GEN
Generator No:	ON5885186			PO Box No:	
Status:	Registered			Country:	Canada
Approval Years:	As of Jul 2020			Choice of Contact:	
Contam. Facility:				Co Admin:	
MHSW Facility:				Phone No Admin:	
SIC Code:					
SIC Description:					

Map Key	Number of Records	Direction/ Distance (m)	Elev/Diff (m)	Site	DB
---------	-------------------	-------------------------	---------------	------	----

Detail(s)

Waste Class: 251 L
Waste Class Desc: Waste oils/sludges (petroleum based)

51	2 of 2	WNW/201.2	62.8 / -2.04	Convesco Levinson Viner Group 30 Van Lang Private Ottawa ON K1Z 1A4	GEN
--------------------	--------	-----------	--------------	---	-----

Generator No:	ON5885186	PO Box No:	
Status:	Registered	Country:	Canada
Approval Years:	As of Jan 2021	Choice of Contact:	
Contam. Facility:		Co Admin:	
MHSW Facility:		Phone No Admin:	
SIC Code:			
SIC Description:			

Detail(s)

Waste Class: 251 L
Waste Class Desc: Waste oils/sludges (petroleum based)

52	1 of 1	ENE/202.3	63.0 / -1.86	1976 Scott St Ottawa ON	WWIS
--------------------	--------	-----------	--------------	----------------------------	------

Well ID:	7334766	Data Entry Status:	
Construction Date:		Data Src:	
Primary Water Use:	Monitoring and Test Hole	Date Received:	3/8/2019
Sec. Water Use:		Selected Flag:	Yes
Final Well Status:	Monitoring and Test Hole	Abandonment Rec:	
Water Type:		Contractor:	7241
Casing Material:		Form Version:	7
Audit No:	Z298203	Owner:	
Tag:	A257489	Street Name:	1976 Scott St
Construction Method:		County:	OTTAWA
Elevation (m):		Municipality:	NEPEAN TOWNSHIP
Elevation Reliability:		Site Info:	
Depth to Bedrock:		Lot:	
Well Depth:		Concession:	
Overburden/Bedrock:		Concession Name:	
Pump Rate:		Easting NAD83:	
Static Water Level:		Northing NAD83:	
Flowing (Y/N):		Zone:	
Flow Rate:		UTM Reliability:	
Clear/Cloudy:			

PDF URL (Map):

Bore Hole Information

Bore Hole ID:	1007475911	Elevation:	
DP2BR:		Elevrc:	
Spatial Status:		Zone:	18
Code OB:		East83:	441213
Code OB Desc:		North83:	5027272
Open Hole:		Org CS:	UTM83
Cluster Kind:		UTMRC:	4
Date Completed:	11/1/2018	UTMRC Desc:	margin of error : 30 m - 100 m
Remarks:		Location Method:	wwr
Elevrc Desc:			
Location Source Date:			

Map Key	Number of Records	Direction/ Distance (m)	Elev/Diff (m)	Site	DB
Improvement Location Source:					
Improvement Location Method:					
Source Revision Comment:					
Supplier Comment:					
<u>Overburden and Bedrock</u>					
<u>Materials Interval</u>					
Formation ID:		1007824516			
Layer:		3			
Color:		2			
General Color:		GREY			
Mat1:		15			
Most Common Material:		LIMESTONE			
Mat2:					
Mat2 Desc:					
Mat3:		74			
Mat3 Desc:		LAYERED			
Formation Top Depth:		.91			
Formation End Depth:		7.62			
Formation End Depth UOM:		m			
<u>Overburden and Bedrock</u>					
<u>Materials Interval</u>					
Formation ID:		1007824515			
Layer:		2			
Color:		6			
General Color:		BROWN			
Mat1:		28			
Most Common Material:		SAND			
Mat2:		11			
Mat2 Desc:		GRAVEL			
Mat3:		85			
Mat3 Desc:		SOFT			
Formation Top Depth:		.31			
Formation End Depth:		.91			
Formation End Depth UOM:		m			
<u>Overburden and Bedrock</u>					
<u>Materials Interval</u>					
Formation ID:		1007824514			
Layer:		1			
Color:		2			
General Color:		GREY			
Mat1:		11			
Most Common Material:		GRAVEL			
Mat2:					
Mat2 Desc:					
Mat3:		77			
Mat3 Desc:		LOOSE			
Formation Top Depth:		0			
Formation End Depth:		.31			
Formation End Depth UOM:		m			
<u>Annular Space/Abandonment</u>					
<u>Sealing Record</u>					
Plug ID:		1007826033			
Layer:		3			
Plug From:					

Map Key	Number of Records	Direction/ Distance (m)	Elev/Diff (m)	Site	DB
Plug To:		7.62			
Plug Depth UOM:		m			
<u>Annular Space/Abandonment Sealing Record</u>					
Plug ID:		1007826032			
Layer:		2			
Plug From:		0.31			
Plug To:					
Plug Depth UOM:		m			
<u>Annular Space/Abandonment Sealing Record</u>					
Plug ID:		1007826031			
Layer:		1			
Plug From:		0			
Plug To:		0.31			
Plug Depth UOM:		m			
<u>Method of Construction & Well Use</u>					
Method Construction ID:		1007827617			
Method Construction Code:		5			
Method Construction:		Air Percussion			
Other Method Construction:					
<u>Pipe Information</u>					
Pipe ID:		1007822325			
Casing No:		0			
Comment:					
Alt Name:					
<u>Construction Record - Casing</u>					
Casing ID:		1007828296			
Layer:		1			
Material:		5			
Open Hole or Material:		PLASTIC			
Depth From:		0			
Depth To:		4.57			
Casing Diameter:		5.2			
Casing Diameter UOM:		cm			
Casing Depth UOM:		m			
<u>Construction Record - Screen</u>					
Screen ID:		1007828996			
Layer:		1			
Slot:		10			
Screen Top Depth:		4.57			
Screen End Depth:		7.62			
Screen Material:		5			
Screen Depth UOM:		m			
Screen Diameter UOM:		cm			
Screen Diameter:		6.03			

Map Key	Number of Records	Direction/ Distance (m)	Elev/Diff (m)	Site	DB
<u>Results of Well Yield Testing</u>					
Pump Test ID:		1007829791			
Pump Set At:					
Static Level:					
Final Level After Pumping:					
Recommended Pump Depth:					
Pumping Rate:					
Flowing Rate:					
Recommended Pump Rate:					
Levels UOM:		m			
Rate UOM:		LPM			
Water State After Test Code:					
Water State After Test:					
Pumping Test Method:		0			
Pumping Duration HR:					
Pumping Duration MIN:					
Flowing:					
<u>Hole Diameter</u>					
Hole ID:		1007827270			
Diameter:		11.43			
Depth From:		0			
Depth To:		1.52			
Hole Depth UOM:		m			
Hole Diameter UOM:		cm			
<u>Hole Diameter</u>					
Hole ID:		1007827271			
Diameter:		7.62			
Depth From:		1.52			
Depth To:		7.62			
Hole Depth UOM:		m			
Hole Diameter UOM:		cm			
53	1 of 2	SW/203.5	65.7 / 0.82	351 Churchill Avenue North, Ottawa ON K1Z 5B8	PINC
Incident ID:	2695024			Fuel Category:	Heating Fuel
Incident No:	538578			Health Impact:	
Incident Reported Dt:				Environment Impact:	
Type:	FS-Pipeline Incident			Property Damage:	
Status Code:	Pipeline Damage Reason Est			Service Interrupt:	
Customer Acct Name:				Enforce Policy:	
Incident Address:				Public Relation:	
Tank Status:				Pipeline System:	
Task No:				Depth:	
Spills Action Centre:				Pipe Material:	
Fuel Type:				PSIG:	
Fuel Occurrence Tp:				Attribute Category:	
Date of Occurrence:				Regulator Location:	
Occurrence Start Dt:				Method Details:	utility damage
Operation Type:					
Pipeline Type:					
Regulator Type:					
Summary:	351 Churchill Avenue North, Ottawa - 1/2" Pipeline Hit				
Reported By:	Stiles, Jeff - Enbridge				
Affiliation:	Industry Stakeholder (Licensee/Registration/Certificate Holder, Facility Owner, etc.)				
Occurrence Desc:					
Damage Reason:					
Notes:					

Map Key	Number of Records	Direction/ Distance (m)	Elev/Diff (m)	Site	DB
53	2 of 2	SW/203.5	65.7 / 0.82	M. J. Pulickal Holdings Inc. 347, 349, and 351 Churchill Ave N Ottawa ON K4A 2N5	ECA
<p>Approval No: 7715-AWZKR4 Approval Date: 2018-05-03 Status: Approved Record Type: ECA Link Source: IDS SWP Area Name: Approval Type: ECA-MUNICIPAL AND PRIVATE SEWAGE WORKS Project Type: MUNICIPAL AND PRIVATE SEWAGE WORKS Business Name: M. J. Pulickal Holdings Inc. Address: 347, 349, and 351 Churchill Ave N Full Address: Full PDF Link: https://www.accessenvironment.ene.gov.on.ca/instruments/3528-ATYKPM-14.pdf</p> <p>MOE District: City: Longitude: Latitude: Geometry X: Geometry Y:</p>					
54	1 of 2	ENE/205.3	63.7 / -1.14	315 Tweedsmuir Ave Ottawa ON K1Z 5N3	EHS
<p>Order No: 20200115060 Status: C Report Type: RSC Report (Urban) Report Date: 20-JAN-20 Date Received: 15-JAN-20 Previous Site Name: Lot/Building Size: Additional Info Ordered:</p> <p>Nearest Intersection: Municipality: Client Prov/State: ON Search Radius (km): .3 X: -75.75069378 Y: 45.39611799</p>					
54	2 of 2	ENE/205.3	63.7 / -1.14	315 Tweedsmuir Ave Ottawa ON K1Z 5N3	EHS
<p>Order No: 20200115060 Status: C Report Type: RSC Report (Urban) Report Date: 20-JAN-20 Date Received: 15-JAN-20 Previous Site Name: Lot/Building Size: Additional Info Ordered:</p> <p>Nearest Intersection: Municipality: Client Prov/State: ON Search Radius (km): .3 X: -75.75069378 Y: 45.39611799</p>					
55	1 of 1	ENE/206.1	63.7 / -1.13	320 McRae Ave, 1976 Scott Street, 311 & 315 Tweensmuir Avenue Ottawa ON K1Z 5N3	EHS
<p>Order No: 20181002086 Status: C Report Type: Custom Report Report Date: 09-OCT-18 Date Received: 02-OCT-18 Previous Site Name: Lot/Building Size: Additional Info Ordered: Fire Insur. Maps and/or Site Plans</p> <p>Nearest Intersection: Municipality: Client Prov/State: ON Search Radius (km): .25 X: -75.750654 Y: 45.396073</p>					
56	1 of 1	SW/207.7	65.7 / 0.82	347 Churchill Ave N Ottawa ON K1Z5B8	EHS

Map Key	Number of Records	Direction/ Distance (m)	Elev/Diff (m)	Site	DB
---------	-------------------	-------------------------	---------------	------	----

Order No: 20150127023
Status: C
Report Type: Custom Report
Report Date: 30-JAN-15
Date Received: 27-JAN-15
Previous Site Name:
Lot/Building Size:
Additional Info Ordered: Topographic Maps

Nearest Intersection:
Municipality:
Client Prov/State: ON
Search Radius (km): .25
X: -75.754439
Y: 45.39373

[57](#) 1 of 1 **S/207.9** **66.9 / 2.00** **305 Picton Avenue
Ottawa ON K1Z 6V4** **EHS**

Order No: 20120725032
Status: C
Report Type: Standard Report
Report Date: 03-AUG-12
Date Received: 25-JUL-12
Previous Site Name:
Lot/Building Size:
Additional Info Ordered: Fire Insur. Maps and/or Site Plans; City Directory

Nearest Intersection:
Municipality:
Client Prov/State: ON
Search Radius (km): .25
X: -75.752967
Y: 45.393459

[58](#) 1 of 5 **WSW/214.2** **63.8 / -1.01** **WAJAX INDUSTRIES LTD.
2114 SCOTT ST.
OTTAWA ON K1Z 6S8** **GEN**

Generator No: ON0160102
Status:
Approval Years: 86,87,88
Contam. Facility:
MHSW Facility:
SIC Code: 3192
SIC Description: CONSTRTUCTION EQUIP.

PO Box No:
Country:
Choice of Contact:
Co Admin:
Phone No Admin:

Detail(s)

Waste Class: 150
Waste Class Desc: INERT INORGANIC WASTES

Waste Class: 213
Waste Class Desc: PETROLEUM DISTILLATES

Waste Class: 252
Waste Class Desc: WASTE OILS & LUBRICANTS

[58](#) 2 of 5 **WSW/214.2** **63.8 / -1.01** **WAJAX (OUT OF BUSINESS)
2114 SCOTT ST.
OTTAWA ON K1Z 6S8** **GEN**

Generator No: ON0160102
Status:
Approval Years: 89
Contam. Facility:
MHSW Facility:
SIC Code: 3192
SIC Description: CONSTRTUCTION EQUIP.

PO Box No:
Country:
Choice of Contact:
Co Admin:
Phone No Admin:

Detail(s)

Waste Class: 150

Map Key	Number of Records	Direction/ Distance (m)	Elev/Diff (m)	Site	DB
Waste Class Desc:		INERT INORGANIC WASTES			
Waste Class:		213			
Waste Class Desc:		PETROLEUM DISTILLATES			
Waste Class:		252			
Waste Class Desc:		WASTE OILS & LUBRICANTS			
58	3 of 5	WSW/214.2	63.8 / -1.01	WAJAX (OUT OF BUSINESS) 2114 SCOTT ST. OTTAWA ON K1Z 6S8	GEN
Generator No:	ON0160102			PO Box No:	
Status:				Country:	
Approval Years:	90			Choice of Contact:	
Contam. Facility:				Co Admin:	
MHSW Facility:				Phone No Admin:	
SIC Code:	3192				
SIC Description:	CONSTR TUCTION EQUIP.				
58	4 of 5	WSW/214.2	63.8 / -1.01	WAJAX (OUT OF BUSINESS) 41-215 2114 SCOTT ST. OTTAWA ON K1Z 6S8	GEN
Generator No:	ON0160102			PO Box No:	
Status:				Country:	
Approval Years:	92,93,94,95,96,97			Choice of Contact:	
Contam. Facility:				Co Admin:	
MHSW Facility:				Phone No Admin:	
SIC Code:	3192				
SIC Description:	CONSTR TUCTION EQUIP.				
58	5 of 5	WSW/214.2	63.8 / -1.01	WAJAX INDUSTRIES LTD. (OUT OF BUSINESS) 2114 SCOTT STREET OTTAWA ON K1Z 6S8	GEN
Generator No:	ON0160102			PO Box No:	
Status:				Country:	
Approval Years:	98			Choice of Contact:	
Contam. Facility:				Co Admin:	
MHSW Facility:				Phone No Admin:	
SIC Code:	3192				
SIC Description:	CONSTR TUCTION EQUIP.				
59	1 of 1	ENE/216.4	63.0 / -1.86	1976 Scott St Ottawa ON	WWIS
Well ID:	7334767			Data Entry Status:	
Construction Date:				Data Src:	
Primary Water Use:	Monitoring and Test Hole			Date Received:	3/8/2019
Sec. Water Use:				Selected Flag:	Yes
Final Well Status:	Monitoring and Test Hole			Abandonment Rec:	
Water Type:				Contractor:	7241
Casing Material:				Form Version:	7
Audit No:	Z298202			Owner:	
Tag:	A257486			Street Name:	1976 Scott St
Construction Method:				County:	OTTAWA
Elevation (m):				Municipality:	NEPEAN TOWNSHIP
Elevation Reliability:				Site Info:	
Depth to Bedrock:				Lot:	
Well Depth:				Concession:	
Overburden/Bedrock:				Concession Name:	
Pump Rate:				Easting NAD83:	

Map Key	Number of Records	Direction/ Distance (m)	Elev/Diff (m)	Site	DB	
Static Water Level: Flowing (Y/N): Flow Rate: Clear/Cloudy:				Northing NAD83: Zone: UTM Reliability:		
PDF URL (Map):						
<u>Bore Hole Information</u>						
Bore Hole ID: DP2BR: Spatial Status: Code OB: Code OB Desc: Open Hole: Cluster Kind: Date Completed: Remarks: Elevrc Desc: Location Source Date: Improvement Location Source: Improvement Location Method: Source Revision Comment: Supplier Comment:	1007476078			Elevation: Elevrc: Zone: East83: North83: Org CS: UTMRC: UTMRC Desc: Location Method:	18 441227 5027277 UTM83 4 margin of error : 30 m - 100 m wwr	
<u>Overburden and Bedrock</u>						
<u>Materials Interval</u>						
Formation ID: Layer: Color: General Color: Mat1: Most Common Material: Mat2: Mat2 Desc: Mat3: Mat3 Desc: Formation Top Depth: Formation End Depth: Formation End Depth UOM:	1007824518	2 6 BROWN 28 SAND 11 GRAVEL 85 SOFT .31 1.22 m				
<u>Overburden and Bedrock</u>						
<u>Materials Interval</u>						
Formation ID: Layer: Color: General Color: Mat1: Most Common Material: Mat2: Mat2 Desc: Mat3: Mat3 Desc: Formation Top Depth: Formation End Depth: Formation End Depth UOM:	1007824519	3 2 GREY 15 LIMESTONE 74 LAYERED 1.22 7.62 m				
<u>Overburden and Bedrock</u>						
<u>Materials Interval</u>						

Map Key	Number of Records	Direction/ Distance (m)	Elev/Diff (m)	Site	DB
Formation ID:		1007824517			
Layer:		1			
Color:		2			
General Color:		GREY			
Mat1:		11			
Most Common Material:		GRAVEL			
Mat2:					
Mat2 Desc:					
Mat3:		77			
Mat3 Desc:		LOOSE			
Formation Top Depth:		0			
Formation End Depth:		.31			
Formation End Depth UOM:		m			
<u>Annular Space/Abandonment Sealing Record</u>					
Plug ID:		1007826035			
Layer:		2			
Plug From:		0.31			
Plug To:		4.27			
Plug Depth UOM:		m			
<u>Annular Space/Abandonment Sealing Record</u>					
Plug ID:		1007826036			
Layer:		3			
Plug From:		4.27			
Plug To:		7.62			
Plug Depth UOM:		m			
<u>Annular Space/Abandonment Sealing Record</u>					
Plug ID:		1007826034			
Layer:		1			
Plug From:		0			
Plug To:		0.31			
Plug Depth UOM:		m			
<u>Method of Construction & Well Use</u>					
Method Construction ID:		1007827619			
Method Construction Code:		5			
Method Construction:		Air Percussion			
Other Method Construction:					
<u>Pipe Information</u>					
Pipe ID:		1007822326			
Casing No:		0			
Comment:					
Alt Name:					
<u>Construction Record - Casing</u>					
Casing ID:		1007828298			
Layer:		1			
Material:		5			

Map Key	Number of Records	Direction/ Distance (m)	Elev/Diff (m)	Site	DB
Open Hole or Material:		PLASTIC			
Depth From:		0			
Depth To:		4.57			
Casing Diameter:		5.2			
Casing Diameter UOM:		cm			
Casing Depth UOM:		m			
 <u>Construction Record - Screen</u>					
Screen ID:		1007828998			
Layer:		1			
Slot:		10			
Screen Top Depth:		4.57			
Screen End Depth:		7.62			
Screen Material:		5			
Screen Depth UOM:		m			
Screen Diameter UOM:		cm			
Screen Diameter:		6.03			
 <u>Results of Well Yield Testing</u>					
Pump Test ID:		1007829794			
Pump Set At:					
Static Level:					
Final Level After Pumping:					
Recommended Pump Depth:					
Pumping Rate:					
Flowing Rate:					
Recommended Pump Rate:					
Levels UOM:		m			
Rate UOM:		LPM			
Water State After Test Code:					
Water State After Test:					
Pumping Test Method:		0			
Pumping Duration HR:					
Pumping Duration MIN:					
Flowing:					
 <u>Hole Diameter</u>					
Hole ID:		1007827272			
Diameter:		11.43			
Depth From:		0			
Depth To:		1.52			
Hole Depth UOM:		m			
Hole Diameter UOM:		cm			
 <u>Hole Diameter</u>					
Hole ID:		1007827273			
Diameter:		7.62			
Depth From:		1.52			
Depth To:		7.62			
Hole Depth UOM:		m			
Hole Diameter UOM:		cm			

60

1 of 1

NW/217.2

61.8 / -3.04

320 Bloomfield Ave
Ottawa ON K1Z6S6

EHS

Order No: 20140904021
 Status: C
 Report Type: Custom Report

Nearest Intersection:
 Municipality:
 Client Prov/State: ON

Map Key	Number of Records	Direction/ Distance (m)	Elev/Diff (m)	Site	DB
Report Date:	10-SEP-14			Search Radius (km): .25	
Date Received:	04-SEP-14			X: -75.755052	
Previous Site Name:				Y: 45.396694	
Lot/Building Size:					
Additional Info Ordered:	Fire Insur. Maps and/or Site Plans; City Directory				

61	1 of 13	ENE/217.6	62.9 / -1.93	JS GAS BAR 1976 SCOTT ST OTTAWA ON K1Z6T3	PRT
--------------------	---------	-----------	--------------	---	-----

Location ID: 11085
Type: retail
Expiry Date: 1996-01-31
Capacity (L): 68100
Licence #: 0052376001

61	2 of 13	ENE/217.6	62.9 / -1.93	JAY'S GAS BAR 1976 SCOTT STREET OTTAWA ON K1Z 6T3	GEN
--------------------	---------	-----------	--------------	---	-----

Generator No: ON8892252
Status:
Approval Years: 03,04
Contam. Facility:
MHSW Facility:
SIC Code:
SIC Description:

PO Box No:
Country:
Choice of Contact:
Co Admin:
Phone No Admin:

61	3 of 13	ENE/217.6	62.9 / -1.93	JS GAS BAR 1976 SCOTT ST OTTAWA ON K1Z 6T3	DTNK
--------------------	---------	-----------	--------------	--	------

Delisted Expired Fuel Safety Facilities

Instance No: 9734771
Status: EXPIRED
Instance ID:
Instance Type: FS Facility
Description:
TSSA Program Area:
Maximum Hazard Rank:
Facility Type:
Expired Date: 12/29/2001
Original Source: EXP
Record Date: Up to May 2013

61	4 of 13	ENE/217.6	62.9 / -1.93	JS GAS BAR 1976 SCOTT ST OTTAWA ON	DTNK
--------------------	---------	-----------	--------------	--	------

Delisted Expired Fuel Safety Facilities

Instance No: 10108736
Status: EXPIRED
Instance ID: 12145

Map Key	Number of Records	Direction/ Distance (m)	Elev/Diff (m)	Site	DB
Instance Type: Description: TSSA Program Area: Maximum Hazard Rank: Facility Type: Expired Date: Original Source: Record Date:		FS Facility FS Propane Refill Cntr - Cylr Fill EXP Up to Mar 2012			

61	5 of 13	ENE/217.6	62.9 / -1.93	JS GAS BAR 1976 SCOTT ST OTTAWA ON	DTNK
--------------------	---------	------------------	---------------------	---	-------------

Delisted Expired Fuel Safety Facilities

Instance No: 10906692
Status: EXPIRED
Instance ID: 50912
Instance Type: FS Piping
Description: FS Piping
TSSA Program Area:
Maximum Hazard Rank:
Facility Type:
Expired Date:
Original Source: EXP
Record Date: Up to Mar 2012

61	6 of 13	ENE/217.6	62.9 / -1.93	JS GAS BAR 1976 SCOTT ST OTTAWA ON	DTNK
--------------------	---------	------------------	---------------------	---	-------------

Delisted Expired Fuel Safety Facilities

Instance No: 10906707
Status: EXPIRED
Instance ID: 51397
Instance Type: FS Piping
Description: FS Piping
TSSA Program Area:
Maximum Hazard Rank:
Facility Type:
Expired Date:
Original Source: EXP
Record Date: Up to Mar 2012

61	7 of 13	ENE/217.6	62.9 / -1.93	JS GAS BAR 1976 SCOTT ST OTTAWA ON	DTNK
--------------------	---------	------------------	---------------------	---	-------------

Delisted Expired Fuel Safety Facilities

Instance No: 11298190
Status: EXPIRED
Instance ID: 77642
Instance Type: FS Propane Tank

Map Key	Number of Records	Direction/ Distance (m)	Elev/Diff (m)	Site	DB
Description:		FS Propane Tank			
TSSA Program Area:					
Maximum Hazard Rank:					
Facility Type:					
Expired Date:					
Original Source:		EXP			
Record Date:		Up to Mar 2012			
61	8 of 13	ENE/217.6	62.9 / -1.93	JS GAS BAR 1976 SCOTT ST OTTAWA K1Z 6T3 ON CA ON	EXP
Instance No:	10906701	Model:	NULL	Quantity:	1
Status:	EXPIRED	Unit of Measure:	EA	Fuel Type2:	NULL
Instance ID:		Fuel Type3:	NULL	Piping Steel:	
Instance Type:		Piping Galvanized:		Tank Single Wall St:	
Instance Creation Dt:	4/2/1992	Piping Underground:		Tank Underground:	
Instance Install Dt:	4/2/1992	Panam Related:	NULL	Panam Venue Nm:	NULL
Item:					
Item Description:	FS Liquid Fuel Tank				
Facility Type:	FS LIQUID FUEL TANK				
Overfill Prot Type:	NULL				
Creation Date:	7/5/2009 1:22:04 AM				
Expired Date:					
Manufacturer:	NULL				
Source:	FS Liquid Fuel Tank				
Description:	UNDERGROUND TANK				
Serial No:	NULL				
Ulc Standard:	NULL				
Facility Location:	1976 SCOTT ST OTTAWA K1Z 6T3 ON CA				
61	9 of 13	ENE/217.6	62.9 / -1.93	JS GAS BAR 1976 SCOTT ST OTTAWA K1Z 6T3 ON CA ON	EXP
Instance No:	10906674	Model:	NULL	Quantity:	1
Status:	EXPIRED	Unit of Measure:	EA	Fuel Type2:	NULL
Instance ID:		Fuel Type3:	NULL	Piping Steel:	
Instance Type:		Piping Galvanized:		Tank Single Wall St:	
Instance Creation Dt:	4/2/1992	Piping Underground:		Tank Underground:	
Instance Install Dt:	4/2/1992	Panam Related:	NULL	Panam Venue Nm:	NULL
Item:					
Item Description:	FS Liquid Fuel Tank				
Facility Type:	FS LIQUID FUEL TANK				
Overfill Prot Type:	NULL				
Creation Date:	7/5/2009 1:22:05 AM				
Expired Date:					
Manufacturer:	NULL				
Source:	FS Liquid Fuel Tank				
Description:	UNDERGROUND TANK				
Serial No:	NULL				
Ulc Standard:	NULL				
Facility Location:	1976 SCOTT ST OTTAWA K1Z 6T3 ON CA				
61	10 of 13	ENE/217.6	62.9 / -1.93	JS GAS BAR 1976 SCOTT ST OTTAWA K1Z 6T3 ON CA ON	EXP
Instance No:	10906683	Model:	NULL	Quantity:	1
Status:	EXPIRED	Unit of Measure:	EA		
Instance ID:					

Map Key	Number of Records	Direction/ Distance (m)	Elev/Diff (m)	Site	DB
Instance Type:				Fuel Type2:	NULL
Instance Creation Dt:		4/2/1992		Fuel Type3:	NULL
Instance Install Dt:		4/2/1992		Piping Steel:	
Item:				Piping Galvanized:	
Item Description:		FS Liquid Fuel Tank		Tank Single Wall St:	
Facility Type:		FS LIQUID FUEL TANK		Piping Underground:	
Overfill Prot Type:		NULL		Tank Underground:	
Creation Date:		7/5/2009 1:22:14 AM		Panam Related:	NULL
Expired Date:				Panam Venue Nm:	NULL
Manufacturer:		NULL			
Source:		FS Liquid Fuel Tank			
Description:		UNDERGROUND TANK			
Serial No:		NULL			
Ulc Standard:		NULL			
Facility Location:		1976 SCOTT ST OTTAWA K1Z 6T3 ON CA			

61	11 of 13	ENE/217.6	62.9 / -1.93	JS GAS BAR 1976 SCOTT ST OTTAWA K1Z 6T3 ON CA ON	FST
Instance No:		10906701		Manufacturer:	
Status:				Serial No:	
Cont Name:				Ulc Standard:	
Instance Type:				Quantity:	
Item:		FS LIQUID FUEL TANK		Unit of Measure:	
Item Description:		FS Liquid Fuel Tank		Fuel Type:	Diesel
Tank Type:		Liquid Fuel Double Wall UST		Fuel Type2:	NULL
Install Date:		4/2/1992		Fuel Type3:	NULL
Install Year:		1992		Piping Steel:	
Years in Service:				Piping Galvanized:	
Model:		NULL		Tanks Single Wall St:	
Description:				Piping Underground:	
Capacity:		22700		Num Underground:	
Tank Material:		Fiberglass (FRP)		Panam Related:	
Corrosion Protect:				Panam Venue:	
Overfill Protect:					
Facility Type:		FS Liquid Fuel Tank			
Parent Facility Type:					
Facility Location:					
Device Installed Location:		1976 SCOTT ST OTTAWA K1Z 6T3 ON CA			
<u>Fuel Storage Tank Details</u>					
Owner Account Name:		JS GAS BAR			

61	12 of 13	ENE/217.6	62.9 / -1.93	JS GAS BAR 1976 SCOTT ST OTTAWA K1Z 6T3 ON CA ON	FST
Instance No:		10906674		Manufacturer:	
Status:				Serial No:	
Cont Name:				Ulc Standard:	
Instance Type:				Quantity:	
Item:		FS LIQUID FUEL TANK		Unit of Measure:	
Item Description:		FS Liquid Fuel Tank		Fuel Type:	Gasoline
Tank Type:		Liquid Fuel Double Wall UST		Fuel Type2:	NULL
Install Date:		4/2/1992		Fuel Type3:	NULL
Install Year:		1992		Piping Steel:	
Years in Service:				Piping Galvanized:	
Model:		NULL		Tanks Single Wall St:	
Description:				Piping Underground:	
Capacity:		22700		Num Underground:	

Map Key	Number of Records	Direction/ Distance (m)	Elev/Diff (m)	Site	DB
Tank Material:		Fiberglass (FRP)		Panam Related:	
Corrosion Protect:				Panam Venue:	
Overfill Protect:					
Facility Type:		FS Liquid Fuel Tank			
Parent Facility Type:					
Facility Location:		1976 SCOTT ST OTTAWA K1Z 6T3 ON CA			
Device Installed Location:					
<u>Fuel Storage Tank Details</u>					
Owner Account Name:		JS GAS BAR			

61	13 of 13	ENE/217.6	62.9 / -1.93	JS GAS BAR 1976 SCOTT ST OTTAWA K1Z 6T3 ON CA ON	FST
Instance No:		10906683		Manufacturer:	
Status:				Serial No:	
Cont Name:				Ulc Standard:	
Instance Type:				Quantity:	
Item:		FS LIQUID FUEL TANK		Unit of Measure:	
Item Description:		FS Liquid Fuel Tank		Fuel Type: Gasoline	
Tank Type:		Liquid Fuel Double Wall UST		Fuel Type2: NULL	
Install Date:		4/2/1992		Fuel Type3: NULL	
Install Year:		1992		Piping Steel:	
Years in Service:				Piping Galvanized:	
Model:		NULL		Tanks Single Wall St:	
Description:				Piping Underground:	
Capacity:		22700		Num Underground:	
Tank Material:		Fiberglass (FRP)		Panam Related:	
Corrosion Protect:				Panam Venue:	
Overfill Protect:					
Facility Type:		FS Liquid Fuel Tank			
Parent Facility Type:					
Facility Location:		1976 SCOTT ST OTTAWA K1Z 6T3 ON CA			
Device Installed Location:					

<u>Fuel Storage Tank Details</u>					
Owner Account Name:		JS GAS BAR			

62	1 of 7	E/218.4	64.3 / -0.55	DRUMMOND FUELS JAYS GAS BAR, 320 MCRAE AVE (SCOTT AND MCRAE) TANK TRUCK (CARGO) OTTAWA CITY ON K1Z 5R8	SPL
Ref No:		161738		Discharger Report:	
Site No:				Material Group:	
Incident Dt:		11/5/1998		Health/Env Conseq:	
Year:				Client Type:	
Incident Cause:		VALVE/FITTING LEAK OR FAILURE		Sector Type:	
Incident Event:				Agency Involved:	
Contaminant Code:				Nearest Watercourse:	
Contaminant Name:				Site Address:	
Contaminant Limit 1:				Site District Office:	
Contam Limit Freq 1:				Site Postal Code:	
Contaminant UN No 1:				Site Region:	
Environment Impact:		NOT ANTICIPATED		Site Municipality: 20101	
Nature of Impact:				Site Lot:	
Receiving Medium:		LAND		Site Conc:	
Receiving Env:				Northing:	
MOE Response:				Easting:	
Dt MOE Arvl on Scn:				Site Geo Ref Accu:	

Map Key	Number of Records	Direction/ Distance (m)	Elev/Diff (m)	Site	DB
MOE Reported Dt: 11/5/1998 Dt Document Closed: Incident Reason: EQUIPMENT FAILURE Site Name: Site County/District: Site Geo Ref Meth: Incident Summary: DRUMMOND FUELS: 20L DIESEL SPILLED TO ASPHALT Contaminant Qty:					
62	2 of 7	E/218.4	64.3 / -0.55	AUTO REB-EX INTERNATIONAL 320 McRae St Ottawa ON K1Z 5R8	SCT
Established: 0000 Plant Size (ft²): 0 Employment: 0					
--Details--					
Description: Motor Vehicle Brake System Manufacturing SIC/NAICS Code: 336340					
Description: Motor Vehicle Transmission and Power Train Parts Manufacturing SIC/NAICS Code: 336350					
Description: Other Motor Vehicle Parts Manufacturing SIC/NAICS Code: 336390					
62	3 of 7	E/218.4	64.3 / -0.55	AUTO REB-EX INTERNATIONAL INC 320 MCRAE AVE OTTAWA ON K1Z 5R8	AUWR
Headcode: 96400 Headcode Desc: Automobile Parts & Supplies-Used & Rebuilt Phone: 6137229499 List Name: Description:					
62	4 of 7	E/218.4	64.3 / -0.55	CARSON'S BODY REPAIRS LTD. 320 MCRAE AVENUE OTTAWA ON K1Z 5R8	GEN
Generator No: ON1380500 Status: Approval Years: 90 Contam. Facility: MHSW Facility: SIC Code: 6352 SIC Description: PAINT/BODY REPAIR PO Box No: Country: Choice of Contact: Co Admin: Phone No Admin:					
Detail(s)					
Waste Class: 122 Waste Class Desc: ALKALINE WASTES - OTHER METALS					
62	5 of 7	E/218.4	64.3 / -0.55	CARSON'S BODY REPAIRS (OUT OF BUSINESS) 320 MCRAE AVENUE OTTAWA ON K1Z 5R8	GEN

Map Key	Number of Records	Direction/ Distance (m)	Elev/Diff (m)	Site	DB
Generator No:	ON1380500			PO Box No:	
Status:				Country:	
Approval Years:	92,93,95,96,97,98			Choice of Contact:	
Contam. Facility:				Co Admin:	
MHSW Facility:				Phone No Admin:	
SIC Code:	6352				
SIC Description:		PAINT/BODY REPAIR			
<u>Detail(s)</u>					
Waste Class:		122			
Waste Class Desc:		ALKALINE WASTES - OTHER METALS			
62	6 of 7	E/218.4	64.3 / -0.55	CARSON'S BODY REPAIRS LTD. 08-817 320 MCRAE AVENUE OTTAWA ON K1Z 5R8	GEN
Generator No:	ON1380500			PO Box No:	
Status:				Country:	
Approval Years:	94			Choice of Contact:	
Contam. Facility:				Co Admin:	
MHSW Facility:				Phone No Admin:	
SIC Code:	6352				
SIC Description:		PAINT/BODY REPAIR			
<u>Detail(s)</u>					
Waste Class:		122			
Waste Class Desc:		ALKALINE WASTES - OTHER METALS			
62	7 of 7	E/218.4	64.3 / -0.55	320 MCRAE GP INC. 320 MCRAE AVE OTTAWA ON K1Z 5R8	EASR
Approval No:	R-009-2112708370			SWP Area Name:	Rideau Valley
Status:	REGISTERED			MOE District:	Ottawa
Date:	2020-12-02			Municipality:	OTTAWA
Record Type:	EASR			Latitude:	45.39555556
Link Source:	MOFA			Longitude:	-75.75027778
Project Type:	Water Taking - Construction Dewatering			Geometry X:	
Full Address:				Geometry Y:	
Approval Type:	EASR-Water Taking - Construction Dewatering				
Full PDF Link:	http://www.accessenvironment.ene.gov.on.ca/AEWeb/ae/ViewDocument.action?documentRefID=2310318				
63	1 of 4	WSW/222.9	64.9 / 0.07	LES FRERES PROULX BROS. INC. 334 CHURCHHILL AVENUE NORTH OTTAWA ON K1Z 5B9	GEN
Generator No:	ON1061100			PO Box No:	
Status:				Country:	
Approval Years:	88,89,90			Choice of Contact:	
Contam. Facility:				Co Admin:	
MHSW Facility:				Phone No Admin:	
SIC Code:	2819				
SIC Description:		OTHER COMM. PRINTING			
<u>Detail(s)</u>					
Waste Class:		264			
Waste Class Desc:		PHOTOPROCESSING WASTES			

Map Key	Number of Records	Direction/ Distance (m)	Elev/Diff (m)	Site	DB
63	2 of 4	WSW/222.9	64.9 / 0.07	LES FRERES (OUT OF BUS) 24-556 334 CHURCHHILL AVENUE NORTH OTTAWA ON K1Z 5B9	GEN
Generator No:	ON1061100			PO Box No:	
Status:				Country:	
Approval Years:	92,93,94,95,96,97,98			Choice of Contact:	
Contam. Facility:				Co Admin:	
MHSW Facility:				Phone No Admin:	
SIC Code:	2819				
SIC Description:	OTHER COMM. PRINTING				
<u>Detail(s)</u>					
Waste Class:	264				
Waste Class Desc:	PHOTOPROCESSING WASTES				
63	3 of 4	WSW/222.9	64.9 / 0.07	gordongroup 334 Churchill Ave N Ottawa ON K1Z 5B9	SCT
Established:	01-AUG-87				
Plant Size (ft²):	4500				
Employment:					
--Details--					
Description:	Document Preparation Services				
SIC/NAICS Code:	561410				
Description:	Book Publishers				
SIC/NAICS Code:	511130				
Description:	Language Schools				
SIC/NAICS Code:	611630				
Description:	Periodical Publishers				
SIC/NAICS Code:	511120				
Description:	Periodical Publishers				
SIC/NAICS Code:	511120				
Description:	Graphic Design Services				
SIC/NAICS Code:	541430				
Description:	Office Administrative Services				
SIC/NAICS Code:	561110				
Description:	Other Management Consulting Services				
SIC/NAICS Code:	541619				
Description:	Administrative Management and General Management Consulting Services				
SIC/NAICS Code:	541611				
63	4 of 4	WSW/222.9	64.9 / 0.07	334 Churchill Avenue North Ottawa ON K1Z 5B9	EHS
Order No:	20111013004			Nearest Intersection:	
Status:	C			Municipality:	
Report Type:	Custom Report			Client Prov/State:	ON
Report Date:	10/19/2011			Search Radius (km):	0.25

Map Key	Number of Records	Direction/ Distance (m)	Elev/Diff (m)	Site	DB
Date Received:	10/13/2011 9:10:32 AM			X:	-75.75519
Previous Site Name:				Y:	45.394223
Lot/Building Size:					
Additional Info Ordered:					

64	1 of 1	ENE/225.1	63.8 / -1.06	320 McRae Ave Ottawa ON	WWIS
Well ID:	7334765			Data Entry Status:	
Construction Date:				Data Src:	
Primary Water Use:	Monitoring and Test Hole			Date Received:	3/8/2019
Sec. Water Use:				Selected Flag:	Yes
Final Well Status:	Monitoring and Test Hole			Abandonment Rec:	
Water Type:				Contractor:	7241
Casing Material:				Form Version:	7
Audit No:	Z298205			Owner:	
Tag:	A257422			Street Name:	320 McRae Ave
Construction Method:				County:	OTTAWA
Elevation (m):				Municipality:	NEPEAN TOWNSHIP
Elevation Reliability:				Site Info:	
Depth to Bedrock:				Lot:	
Well Depth:				Concession:	
Overburden/Bedrock:				Concession Name:	
Pump Rate:				Easting NAD83:	
Static Water Level:				Northing NAD83:	
Flowing (Y/N):				Zone:	
Flow Rate:				UTM Reliability:	
Clear/Cloudy:					
PDF URL (Map):					

Bore Hole Information

Bore Hole ID:	1007475908	Elevation:	
DP2BR:		Elevrc:	
Spatial Status:		Zone:	18
Code OB:		East83:	441270
Code OB Desc:		North83:	5027215
Open Hole:		Org CS:	UTM83
Cluster Kind:		UTMRC:	4
Date Completed:	11/2/2018	UTMRC Desc:	margin of error : 30 m - 100 m
Remarks:		Location Method:	wwr
Elevrc Desc:			
Location Source Date:			
Improvement Location Source:			
Improvement Location Method:			
Source Revision Comment:			
Supplier Comment:			

Overburden and Bedrock

Materials Interval

Formation ID:	1007824513
Layer:	3
Color:	2
General Color:	GREY
Mat1:	15
Most Common Material:	LIMESTONE
Mat2:	
Mat2 Desc:	
Mat3:	74
Mat3 Desc:	LAYERED

Map Key	Number of Records	Direction/ Distance (m)	Elev/Diff (m)	Site	DB
Formation Top Depth:		1.22			
Formation End Depth:		7.62			
Formation End Depth UOM:		m			
<u>Overburden and Bedrock Materials Interval</u>					
Formation ID:		1007824512			
Layer:		2			
Color:		6			
General Color:		BROWN			
Mat1:		28			
Most Common Material:		SAND			
Mat2:		11			
Mat2 Desc:		GRAVEL			
Mat3:		27			
Mat3 Desc:		OTHER			
Formation Top Depth:		.31			
Formation End Depth:		1.22			
Formation End Depth UOM:		m			
<u>Overburden and Bedrock Materials Interval</u>					
Formation ID:		1007824511			
Layer:		1			
Color:		8			
General Color:		BLACK			
Mat1:		27			
Most Common Material:		OTHER			
Mat2:		11			
Mat2 Desc:		GRAVEL			
Mat3:		66			
Mat3 Desc:		DENSE			
Formation Top Depth:		0			
Formation End Depth:		.31			
Formation End Depth UOM:		m			
<u>Annular Space/Abandonment Sealing Record</u>					
Plug ID:		1007826029			
Layer:		2			
Plug From:		0.31			
Plug To:		4.27			
Plug Depth UOM:		m			
<u>Annular Space/Abandonment Sealing Record</u>					
Plug ID:		1007826028			
Layer:		1			
Plug From:		0			
Plug To:		0.31			
Plug Depth UOM:		m			
<u>Annular Space/Abandonment Sealing Record</u>					
Plug ID:		1007826030			
Layer:		3			
Plug From:		4.27			

Map Key	Number of Records	Direction/ Distance (m)	Elev/Diff (m)	Site	DB
Plug To:		7.62			
Plug Depth UOM:		m			
<u>Method of Construction & Well Use</u>					
Method Construction ID:		1007827615			
Method Construction Code:		5			
Method Construction:		Air Percussion			
Other Method Construction:					
<u>Pipe Information</u>					
Pipe ID:		1007822324			
Casing No:		0			
Comment:					
Alt Name:					
<u>Construction Record - Casing</u>					
Casing ID:		1007828294			
Layer:		1			
Material:		5			
Open Hole or Material:		PLASTIC			
Depth From:		0			
Depth To:		4.57			
Casing Diameter:		5.2			
Casing Diameter UOM:		cm			
Casing Depth UOM:		m			
<u>Construction Record - Screen</u>					
Screen ID:		1007828994			
Layer:		1			
Slot:		10			
Screen Top Depth:		4.57			
Screen End Depth:		7.62			
Screen Material:		5			
Screen Depth UOM:		m			
Screen Diameter UOM:		cm			
Screen Diameter:		6.03			
<u>Results of Well Yield Testing</u>					
Pump Test ID:		1007829789			
Pump Set At:					
Static Level:					
Final Level After Pumping:					
Recommended Pump Depth:					
Pumping Rate:					
Flowing Rate:					
Recommended Pump Rate:					
Levels UOM:		m			
Rate UOM:		LPM			
Water State After Test Code:					
Water State After Test:					
Pumping Test Method:		0			
Pumping Duration HR:					
Pumping Duration MIN:					
Flowing:					

Map Key	Number of Records	Direction/ Distance (m)	Elev/Diff (m)	Site	DB
<u>Hole Diameter</u>					
Hole ID:			1007827269		
Diameter:			7.62		
Depth From:			1.52		
Depth To:			7.62		
Hole Depth UOM:			m		
Hole Diameter UOM:			cm		
<u>Hole Diameter</u>					
Hole ID:			1007827268		
Diameter:			11.43		
Depth From:			0		
Depth To:			1.52		
Hole Depth UOM:			m		
Hole Diameter UOM:			cm		

65	1 of 1	ENE/225.5	62.9 / -1.93	1976 Scott St Ottawa ON	WWIS
Well ID:	7334768			Data Entry Status:	
Construction Date:				Data Src:	
Primary Water Use:	Monitoring and Test Hole			Date Received:	3/8/2019
Sec. Water Use:				Selected Flag:	Yes
Final Well Status:	Monitoring and Test Hole			Abandonment Rec:	
Water Type:				Contractor:	7241
Casing Material:				Form Version:	7
Audit No:	Z298204			Owner:	
Tag:	A257488			Street Name:	1976 Scott St
Construction Method:				County:	OTTAWA
Elevation (m):				Municipality:	NEPEAN TOWNSHIP
Elevation Reliability:				Site Info:	
Depth to Bedrock:				Lot:	
Well Depth:				Concession:	
Overburden/Bedrock:				Concession Name:	
Pump Rate:				Easting NAD83:	
Static Water Level:				Northing NAD83:	
Flowing (Y/N):				Zone:	
Flow Rate:				UTM Reliability:	
Clear/Cloudy:					
PDF URL (Map):					

Bore Hole Information

Bore Hole ID:	1007476081	Elevation:	
DP2BR:		Elevrc:	
Spatial Status:		Zone:	18
Code OB:		East83:	441237
Code OB Desc:		North83:	5027279
Open Hole:		Org CS:	UTM83
Cluster Kind:		UTMRC:	4
Date Completed:	11/1/2018	UTMRC Desc:	margin of error : 30 m - 100 m
Remarks:		Location Method:	wwr
Elevrc Desc:			
Location Source Date:			
Improvement Location Source:			
Improvement Location Method:			
Source Revision Comment:			
Supplier Comment:			

Map Key	Number of Records	Direction/ Distance (m)	Elev/Diff (m)	Site	DB
<u>Overburden and Bedrock Materials Interval</u>					
Formation ID:			1007824521		
Layer:			2		
Color:			6		
General Color:			BROWN		
Mat1:			28		
Most Common Material:			SAND		
Mat2:			11		
Mat2 Desc:			GRAVEL		
Mat3:			85		
Mat3 Desc:			SOFT		
Formation Top Depth:			.31		
Formation End Depth:			1.22		
Formation End Depth UOM:			m		
<u>Overburden and Bedrock Materials Interval</u>					
Formation ID:			1007824520		
Layer:			1		
Color:			2		
General Color:			GREY		
Mat1:			11		
Most Common Material:			GRAVEL		
Mat2:					
Mat2 Desc:					
Mat3:			77		
Mat3 Desc:			LOOSE		
Formation Top Depth:			0		
Formation End Depth:			.31		
Formation End Depth UOM:			m		
<u>Overburden and Bedrock Materials Interval</u>					
Formation ID:			1007824522		
Layer:			3		
Color:			2		
General Color:			GREY		
Mat1:			15		
Most Common Material:			LIMESTONE		
Mat2:					
Mat2 Desc:					
Mat3:			74		
Mat3 Desc:			LAYERED		
Formation Top Depth:			1.22		
Formation End Depth:			7.62		
Formation End Depth UOM:			m		
<u>Annular Space/Abandonment Sealing Record</u>					
Plug ID:			1007826037		
Layer:			1		
Plug From:			0		
Plug To:			0.31		
Plug Depth UOM:			m		
<u>Annular Space/Abandonment Sealing Record</u>					

Map Key	Number of Records	Direction/ Distance (m)	Elev/Diff (m)	Site	DB
Plug ID:		1007826039			
Layer:		3			
Plug From:		4.27			
Plug To:		7.62			
Plug Depth UOM:		m			
<u>Annular Space/Abandonment Sealing Record</u>					
Plug ID:		1007826038			
Layer:		2			
Plug From:		0.31			
Plug To:		4.27			
Plug Depth UOM:		m			
<u>Method of Construction & Well Use</u>					
Method Construction ID:		1007827620			
Method Construction Code:		5			
Method Construction:		Air Percussion			
Other Method Construction:					
<u>Pipe Information</u>					
Pipe ID:		1007822327			
Casing No:		0			
Comment:					
Alt Name:					
<u>Construction Record - Casing</u>					
Casing ID:		1007828299			
Layer:		1			
Material:		5			
Open Hole or Material:		PLASTIC			
Depth From:		0			
Depth To:		4.57			
Casing Diameter:		5.2			
Casing Diameter UOM:		cm			
Casing Depth UOM:		m			
<u>Construction Record - Screen</u>					
Screen ID:		1007828999			
Layer:		1			
Slot:		10			
Screen Top Depth:		4.57			
Screen End Depth:		7.62			
Screen Material:		5			
Screen Depth UOM:		m			
Screen Diameter UOM:		cm			
Screen Diameter:		6.03			
<u>Results of Well Yield Testing</u>					
Pump Test ID:		1007829799			
Pump Set At:					
Static Level:					
Final Level After Pumping:					

Map Key	Number of Records	Direction/ Distance (m)	Elev/Diff (m)	Site	DB
Recommended Pump Depth: Pumping Rate: Flowing Rate: Recommended Pump Rate: Levels UOM: m Rate UOM: LPM Water State After Test Code: Water State After Test: Pumping Test Method: 0 Pumping Duration HR: Pumping Duration MIN: Flowing:					
<u>Hole Diameter</u>					
Hole ID: 1007827275 Diameter: 7.62 Depth From: 1.52 Depth To: 7.62 Hole Depth UOM: m Hole Diameter UOM: cm					
<u>Hole Diameter</u>					
Hole ID: 1007827274 Diameter: 11.43 Depth From: 0 Depth To: 1.52 Hole Depth UOM: m Hole Diameter UOM: cm					
66	1 of 11	WNW/225.7	62.7 / -2.18	OTTAWA, CITY OF-OPERATIONS BRANCH CITY OF OTTAWA WORKS YARD 320 BLOOMFIELD AVENUE OTTAWA ON K1Z 6S6	GEN
Generator No: ON0136202 Status: Approval Years: 86,87,88,89,90 Contam. Facility: MHSW Facility: SIC Code: 4591 SIC Description: HIGHWAY, ETC. IND. PO Box No: Country: Choice of Contact: Co Admin: Phone No Admin:					
<u>Detail(s)</u>					
Waste Class: 252 Waste Class Desc: WASTE OILS & LUBRICANTS					
66	2 of 11	WNW/225.7	62.7 / -2.18	OTTAWA, CITY OF-OPERATIONS BRANCH 29-164 CITY OF OTTAWA WORKS YARD 320 BLOOMFIELD AVENUE OTTAWA ON K1Z 6S6	GEN
Generator No: ON0136202 Status: Approval Years: 92,93,94,95,96,97,98 Contam. Facility: MHSW Facility: SIC Code: 4591 SIC Description: HIGHWAY, ETC. IND. PO Box No: Country: Choice of Contact: Co Admin: Phone No Admin:					

Map Key	Number of Records	Direction/ Distance (m)	Elev/Diff (m)	Site	DB
Detail(s)					
Waste Class:		252			
Waste Class Desc:		WASTE OILS & LUBRICANTS			
66	3 of 11	WNW/225.7	62.7 / -2.18	OTTAWA, CITY OF 320 BLOOMFIELD AVENUE OTTAWA ON K1Z 6S6	GEN
Generator No:	ON0136213			PO Box No:	
Status:				Country:	
Approval Years:	88			Choice of Contact:	
Contam. Facility:				Co Admin:	
MHSW Facility:				Phone No Admin:	
SIC Code:	0000				
SIC Description:	*** NOT DEFINED ***				
66	4 of 11	WNW/225.7	62.7 / -2.18	OTTAWA(SEE & USE ON0136202) 320 BLOOMFIELD AVENUE OTTAWA ON K1Z 6S6	GEN
Generator No:	ON0136213			PO Box No:	
Status:				Country:	
Approval Years:	89,90,92,93,94			Choice of Contact:	
Contam. Facility:				Co Admin:	
MHSW Facility:				Phone No Admin:	
SIC Code:	0000				
SIC Description:	*** NOT DEFINED ***				
66	5 of 11	WNW/225.7	62.7 / -2.18	City of Ottawa 320 Bloomfield Ave Lot 23 to 39, Concession Plan 54 "A" (Ottawa Front) Township of Nepean Ottawa ON K2G 6J8	ECA
Approval No:	0737-ABCT6E			MOE District:	
Approval Date:	2016-07-13			City:	
Status:	Approved			Longitude:	
Record Type:	ECA			Latitude:	
Link Source:	IDS			Geometry X:	
SWP Area Name:				Geometry Y:	
Approval Type:	ECA-MUNICIPAL AND PRIVATE SEWAGE WORKS				
Project Type:	MUNICIPAL AND PRIVATE SEWAGE WORKS				
Business Name:	City of Ottawa				
Address:	320 Bloomfield Ave Lot 23 to 39, Concession Plan 54 "A" (Ottawa Front) Township of Nepean				
Full Address:					
Full PDF Link:	https://www.accessenvironment.ene.gov.on.ca/instruments/8446-A63KA6-14.pdf				
66	6 of 11	WNW/225.7	62.7 / -2.18	Corporation City of Ottawa 320 Bloomfield Avenue Ottawa ON K1Z 6S6	GEN
Generator No:	ON3028434			PO Box No:	
Status:				Country:	Canada
Approval Years:	2016			Choice of Contact:	CO_OFFICIAL
Contam. Facility:	No			Co Admin:	Randy Villeneuve
MHSW Facility:	No			Phone No Admin:	613-580-2424 Ext.12085
SIC Code:	913150				
SIC Description:	913150				

Map Key	Number of Records	Direction/ Distance (m)	Elev/Diff (m)	Site	DB
<u>Detail(s)</u>					
Waste Class:		251			
Waste Class Desc:		OIL SKIMMINGS & SLUDGES			
66	7 of 11	WNW/225.7	62.7 / -2.18	Corporation City of Ottawa 320 Bloomfield Avenue Ottawa ON K1Z 6S6	GEN
Generator No:	ON3028434			PO Box No:	
Status:				Country:	Canada
Approval Years:	2015			Choice of Contact:	CO_OFFICIAL
Contam. Facility:	No			Co Admin:	Randy Villeneuve
MHSW Facility:	No			Phone No Admin:	613-580-2424 Ext.12085
SIC Code:	913150				
SIC Description:	913150				
<u>Detail(s)</u>					
Waste Class:		251			
Waste Class Desc:		OIL SKIMMINGS & SLUDGES			
66	8 of 11	WNW/225.7	62.7 / -2.18	Corporation City of Ottawa 320 Bloomfield Avenue Ottawa ON K1Z 6S6	GEN
Generator No:	ON3028434			PO Box No:	
Status:				Country:	Canada
Approval Years:	2014			Choice of Contact:	CO_OFFICIAL
Contam. Facility:	No			Co Admin:	Randy Villeneuve
MHSW Facility:	No			Phone No Admin:	613-580-2424 Ext.12085
SIC Code:	913150				
SIC Description:	913150				
<u>Detail(s)</u>					
Waste Class:		251			
Waste Class Desc:		OIL SKIMMINGS & SLUDGES			
66	9 of 11	WNW/225.7	62.7 / -2.18	Corporation City of Ottawa PBGOM 320 Bloomfield Avenue Ottawa ON K1Z 6S6	GEN
Generator No:	ON3028434			PO Box No:	
Status:	Registered			Country:	Canada
Approval Years:	As of Dec 2018			Choice of Contact:	
Contam. Facility:				Co Admin:	
MHSW Facility:				Phone No Admin:	
SIC Code:					
SIC Description:					
<u>Detail(s)</u>					
Waste Class:		251 L			
Waste Class Desc:		Waste oils/sludges (petroleum based)			
66	10 of 11	WNW/225.7	62.7 / -2.18	Corporation City of Ottawa PBGOM 320 Bloomfield Avenue Ottawa ON K1Z 6S6	GEN

Map Key	Number of Records	Direction/ Distance (m)	Elev/Diff (m)	Site	DB
Generator No: ON3028434 Status: Registered Approval Years: As of Jul 2020 Contam. Facility: MHSW Facility: SIC Code: SIC Description:					
PO Box No: Country: Canada Choice of Contact: Co Admin: Phone No Admin:					
Detail(s)					
Waste Class: 251 L Waste Class Desc: Waste oils/sludges (petroleum based)					
66	11 of 11	WNW/225.7	62.7 / -2.18	Corporation City of Ottawa PBGOM 320 Bloomfield Avenue Ottawa ON K1Z 6S6	GEN
Generator No: ON3028434 Status: Registered Approval Years: As of Jan 2021 Contam. Facility: MHSW Facility: SIC Code: SIC Description:					
PO Box No: Country: Canada Choice of Contact: Co Admin: Phone No Admin:					
Detail(s)					
Waste Class: 251 L Waste Class Desc: Waste oils/sludges (petroleum based)					
67	1 of 1	WNW/225.9	61.9 / -3.00	ON	BORE
Borehole ID: 613048 OGF ID: 215514353 Status: Type: Borehole Use: Completion Date: MAY-1954 Static Water Level: Primary Water Use: Sec. Water Use: Total Depth m: 3.8 Depth Ref: Ground Surface Depth Elev: Drill Method: Orig Ground Elev m: 60.8 Elev Reliabil Note: DEM Ground Elev m: 60.8 Concession: Location D: Survey D: Comments:					
Inclin FLG: No SP Status: Initial Entry Surv Elev: No Piezometer: No Primary Name: Municipality: Lot: Township: Latitude DD: 45.396469 Longitude DD: -75.755455 UTM Zone: 18 Easting: 440871 Northing: 5027272 Location Accuracy: Accuracy: Not Applicable					
Borehole Geology Stratum					
Geology Stratum ID: 218393479 Top Depth: 0 Bottom Depth: 3.8 Material Color: Brown Material 1: Bedrock Material 2:					
Mat Consistency: Compact Material Moisture: Material Texture: Non Geo Mat Type: Geologic Formation: Geologic Group:					

Map Key	Number of Records	Direction/ Distance (m)	Elev/Diff (m)	Site	DB
Material 3: Material 4: Gsc Material Description: Stratum Description:				Geologic Period: Depositional Gen:	
		BEDROCK. ARTIFICIAL. SAND. BROWN,COMPACT. CLAY. BROWN,GREY,FIRM. SAND. GREY,COMPACT, VERY **Note: Many records provided by the department have a truncated [Stratum Description] field.			
Source					
Source Type: Source Orig: Source Date: Confidence: Observatio: Source Name: Source Details: Confiden 1:	Data Survey Geological Survey of Canada 1956-1972 H Urban Geology Automated Information System (UGAIS) File: OTTAWA2.txt RecordID: 055560 NTS_Sheet: 31G05F Logged by professional. Exact and complete description of material and properties.			Source Appl: Source Iden: Scale or Res: Horizontal: Verticalda:	Spatial/Tabular 1 Varies NAD27 Mean Average Sea Level
Source List					
Source Identifier: Source Type: Source Date: Scale or Resolution: Source Name: Source Originators:	1 Data Survey 1956-1972 Varies Urban Geology Automated Information System (UGAIS) Geological Survey of Canada			Horizontal Datum: Vertical Datum: Projection Name:	NAD27 Mean Average Sea Level Universal Transverse Mercator
<u>68</u>	1 of 5	SW/227.7	64.8 / -0.06	Hayles Foot and Ankle Clinic 344 Churchill Avenue north Ottawa ON K1Z 5C1	GEN
Generator No: Status: Approval Years: Contam. Facility: MHSW Facility: SIC Code: SIC Description:	ON8909403 2016 No No 621390 OFFICES OF ALL OTHER HEALTH PRACTITIONERS			PO Box No: Country: Choice of Contact: Co Admin: Phone No Admin:	Canada CO_OFFICIAL Kay Hayles 6137923477 Ext.
Detail(s)					
Waste Class: Waste Class Desc:	312 PATHOLOGICAL WASTES				
<u>68</u>	2 of 5	SW/227.7	64.8 / -0.06	Hayles Foot and Ankle Clinic 344 Churchill Avenue north Ottawa ON K1Z 5C1	GEN
Generator No: Status: Approval Years: Contam. Facility: MHSW Facility: SIC Code: SIC Description:	ON8909403 2015 No No 621390 OFFICES OF ALL OTHER HEALTH PRACTITIONERS			PO Box No: Country: Choice of Contact: Co Admin: Phone No Admin:	Canada CO_OFFICIAL Kay Hayles 6137923477 Ext.
Detail(s)					
Waste Class: Waste Class Desc:	312 PATHOLOGICAL WASTES				

Map Key	Number of Records	Direction/ Distance (m)	Elev/Diff (m)	Site	DB
68	3 of 5	SW/227.7	64.8 / -0.06	Hayles Foot and Ankle Clinic 344 Churchill Avenue north Ottawa ON K1Z 5C1	GEN
Generator No:	ON8909403			PO Box No:	
Status:	Registered			Country:	Canada
Approval Years:	As of Dec 2018			Choice of Contact:	
Contam. Facility:				Co Admin:	
MHSW Facility:				Phone No Admin:	
SIC Code:					
SIC Description:					
<u>Detail(s)</u>					
Waste Class:		312 P			
Waste Class Desc:		Pathological wastes			
68	4 of 5	SW/227.7	64.8 / -0.06	Hayles Foot and Ankle Clinic 344 Churchill Avenue north Ottawa ON K1Z 5C1	GEN
Generator No:	ON8909403			PO Box No:	
Status:	Registered			Country:	Canada
Approval Years:	As of Jul 2020			Choice of Contact:	
Contam. Facility:				Co Admin:	
MHSW Facility:				Phone No Admin:	
SIC Code:					
SIC Description:					
<u>Detail(s)</u>					
Waste Class:		312 P			
Waste Class Desc:		Pathological wastes			
68	5 of 5	SW/227.7	64.8 / -0.06	Hayles Foot and Ankle Clinic 344 Churchill Avenue north Ottawa ON K1Z 5C1	GEN
Generator No:	ON8909403			PO Box No:	
Status:	Registered			Country:	Canada
Approval Years:	As of Jan 2021			Choice of Contact:	
Contam. Facility:				Co Admin:	
MHSW Facility:				Phone No Admin:	
SIC Code:					
SIC Description:					
<u>Detail(s)</u>					
Waste Class:		312 P			
Waste Class Desc:		Pathological wastes			
69	1 of 1	E/228.2	64.3 / -0.52	320 McRae Ave Ottawa ON	WWIS
Well ID:	7334764			Data Entry Status:	
Construction Date:				Data Src:	
Primary Water Use:	Monitoring and Test Hole			Date Received:	3/8/2019
Sec. Water Use:				Selected Flag:	Yes
Final Well Status:	Monitoring and Test Hole			Abandonment Rec:	
Water Type:				Contractor:	7241
Casing Material:				Form Version:	7

Map Key	Number of Records	Direction/ Distance (m)	Elev/Diff (m)	Site	DB
Audit No:	Z298201			Owner:	
Tag:	A257423			Street Name:	320 McRae Ave
Construction Method:				County:	OTTAWA
Elevation (m):				Municipality:	NEPEAN TOWNSHIP
Elevation Reliability:				Site Info:	
Depth to Bedrock:				Lot:	
Well Depth:				Concession:	
Overburden/Bedrock:				Concession Name:	
Pump Rate:				Easting NAD83:	
Static Water Level:				Northing NAD83:	
Flowing (Y/N):				Zone:	
Flow Rate:				UTM Reliability:	
Clear/Cloudy:					
PDF URL (Map):					

Bore Hole Information

Bore Hole ID:	1007475864	Elevation:	
DP2BR:		Elevrc:	
Spatial Status:		Zone:	18
Code OB:		East83:	441283
Code OB Desc:		North83:	5027172
Open Hole:		Org CS:	UTM83
Cluster Kind:		UTMRC:	4
Date Completed:	11/2/2018	UTMRC Desc:	margin of error : 30 m - 100 m
Remarks:		Location Method:	wwr
Elevrc Desc:			
Location Source Date:			
Improvement Location Source:			
Improvement Location Method:			
Source Revision Comment:			
Supplier Comment:			

Overburden and Bedrock

Materials Interval

Formation ID:	1007824507
Layer:	1
Color:	8
General Color:	BLACK
Mat1:	27
Most Common Material:	OTHER
Mat2:	11
Mat2 Desc:	GRAVEL
Mat3:	66
Mat3 Desc:	DENSE
Formation Top Depth:	0
Formation End Depth:	.31
Formation End Depth UOM:	m

Overburden and Bedrock

Materials Interval

Formation ID:	1007824510
Layer:	4
Color:	2
General Color:	GREY
Mat1:	15
Most Common Material:	LIMESTONE
Mat2:	
Mat2 Desc:	
Mat3:	74

Map Key	Number of Records	Direction/ Distance (m)	Elev/Diff (m)	Site	DB
Mat3 Desc:		LAYERED			
Formation Top Depth:		1.82			
Formation End Depth:		7.62			
Formation End Depth UOM:		m			
<u>Overburden and Bedrock Materials Interval</u>					
Formation ID:		1007824508			
Layer:		2			
Color:		6			
General Color:		BROWN			
Mat1:		28			
Most Common Material:		SAND			
Mat2:		11			
Mat2 Desc:		GRAVEL			
Mat3:		85			
Mat3 Desc:		SOFT			
Formation Top Depth:		.31			
Formation End Depth:		1.52			
Formation End Depth UOM:		m			
<u>Overburden and Bedrock Materials Interval</u>					
Formation ID:		1007824509			
Layer:		3			
Color:		2			
General Color:		GREY			
Mat1:		15			
Most Common Material:		LIMESTONE			
Mat2:		06			
Mat2 Desc:		SILT			
Mat3:		92			
Mat3 Desc:		WEATHERED			
Formation Top Depth:		1.52			
Formation End Depth:		1.82			
Formation End Depth UOM:		m			
<u>Annular Space/Abandonment Sealing Record</u>					
Plug ID:		1007826025			
Layer:		1			
Plug From:		0			
Plug To:		0.31			
Plug Depth UOM:		m			
<u>Annular Space/Abandonment Sealing Record</u>					
Plug ID:		1007826027			
Layer:		3			
Plug From:		4.27			
Plug To:		7.62			
Plug Depth UOM:		m			
<u>Annular Space/Abandonment Sealing Record</u>					
Plug ID:		1007826026			
Layer:		2			

Map Key	Number of Records	Direction/ Distance (m)	Elev/Diff (m)	Site	DB
Plug From:		0.31			
Plug To:		4.27			
Plug Depth UOM:		m			
<u>Method of Construction & Well Use</u>					
Method Construction ID:		1007827613			
Method Construction Code:		5			
Method Construction:		Air Percussion			
Other Method Construction:					
<u>Pipe Information</u>					
Pipe ID:		1007822323			
Casing No:		0			
Comment:					
Alt Name:					
<u>Construction Record - Casing</u>					
Casing ID:		1007828292			
Layer:		1			
Material:		5			
Open Hole or Material:		PLASTIC			
Depth From:		0			
Depth To:		4.57			
Casing Diameter:		5.2			
Casing Diameter UOM:		cm			
Casing Depth UOM:		m			
<u>Construction Record - Screen</u>					
Screen ID:		1007828992			
Layer:		1			
Slot:		10			
Screen Top Depth:					
Screen End Depth:		7.62			
Screen Material:		5			
Screen Depth UOM:		m			
Screen Diameter UOM:		cm			
Screen Diameter:		6.03			
<u>Results of Well Yield Testing</u>					
Pump Test ID:		1007829787			
Pump Set At:					
Static Level:					
Final Level After Pumping:					
Recommended Pump Depth:					
Pumping Rate:					
Flowing Rate:					
Recommended Pump Rate:					
Levels UOM:		m			
Rate UOM:		LPM			
Water State After Test Code:					
Water State After Test:					
Pumping Test Method:		0			
Pumping Duration HR:					
Pumping Duration MIN:					
Flowing:					

Map Key	Number of Records	Direction/ Distance (m)	Elev/Diff (m)	Site	DB
<u>Hole Diameter</u>					
Hole ID:		1007827267			
Diameter:		7.62			
Depth From:		1.52			
Depth To:		7.62			
Hole Depth UOM:		m			
Hole Diameter UOM:		cm			
<u>Hole Diameter</u>					
Hole ID:		1007827266			
Diameter:		11.43			
Depth From:		0			
Depth To:		1.52			
Hole Depth UOM:		m			
Hole Diameter UOM:		cm			
<u>70</u>	1 of 3	SE/229.1	66.8 / 1.90	LAMBLE PHOTO-LAB SERVICES 24-946 371 ATHLONE AVE. OTTAWA ON K1Z 5M3	GEN
Generator No:	ON1597100			PO Box No:	
Status:				Country:	
Approval Years:	92,93,94,95,96,97,98			Choice of Contact:	
Contam. Facility:				Co Admin:	
MHSW Facility:				Phone No Admin:	
SIC Code:	6571				
SIC Description:	CAMERA/PHOTO. SUPPLY				
<u>Detail(s)</u>					
Waste Class:	264				
Waste Class Desc:	PHOTOPROCESSING WASTES				
<u>70</u>	2 of 3	SE/229.1	66.8 / 1.90	Rose Drapery Ltd. 371 Athlone Ave Ottawa ON K1Z 5M3	SCT
Established:	1978				
Plant Size (ft²):					
Employment:	6				
<u>--Details--</u>					
Description:	Curtain and Linen Mills				
SIC/NAICS Code:	314120				
<u>70</u>	3 of 3	SE/229.1	66.8 / 1.90	Rose Draperies Ltd. 371 Athlone Ave Ottawa ON K1Z 5M3	SCT
Established:	01-JUN-78				
Plant Size (ft²):	2500				
Employment:					
<u>--Details--</u>					
Description:	Curtain and Linen Mills				
SIC/NAICS Code:	314120				

Map Key	Number of Records	Direction/ Distance (m)	Elev/Diff (m)	Site	DB
71	1 of 1	WNW/234.6	61.9 / -3.00	ON	WWIS
Well ID: 7233401 Construction Date: Primary Water Use: Sec. Water Use: Final Well Status: Water Type: Casing Material: Audit No: C24060 Tag: A157561 Construction Method: Elevation (m): Elevation Reliability: Depth to Bedrock: Well Depth: Overburden/Bedrock: Pump Rate: Static Water Level: Flowing (Y/N): Flow Rate: Clear/Cloudy:		Data Entry Status: Yes Data Src: Date Received: 12/12/2014 Selected Flag: Yes Abandonment Rec: Contractor: 7238 Form Version: 8 Owner: Street Name: County: OTTAWA Municipality: NEPEAN TOWNSHIP Site Info: Lot: Concession: Concession Name: Easting NAD83: Northing NAD83: Zone: UTM Reliability:			
PDF URL (Map):					
<u>Bore Hole Information</u>					
Bore Hole ID: 1005282597 DP2BR: Spatial Status: Code OB: Code OB Desc: Open Hole: Cluster Kind: Date Completed: 10/28/2014 Remarks: Elevrc Desc: Location Source Date: Improvement Location Source: Improvement Location Method: Source Revision Comment: Supplier Comment:		Elevation: 60.836551 Elevrc: Zone: 18 East83: 440867 North83: 5027282 Org CS: UTM83 UTMRC: 4 UTMRC Desc: margin of error : 30 m - 100 m Location Method: wwr			
72	1 of 4	SSE/235.5	66.9 / 2.01	Y'S OWL CO-OPERATIVE INC 290 PICTON AVE OTTAWA ON K1Z 8P8	SCT
Established: 1981 Plant Size (ft²): 8000 Employment: 17					
--Details--					
Description: PLASTICS PRODUCTS, N.E.C. SIC/NAICS Code: 3089					
72	2 of 4	SSE/235.5	66.9 / 2.01	Orezone Resources Inc. 290 Picton St Suite 201 Ottawa ON K1Z 8P8	SCT

Map Key	Number of Records	Direction/ Distance (m)	Elev/Diff (m)	Site	DB
Established:		1987			
Plant Size (ft²):					
Employment:		10			
72	3 of 4	SSE/235.5	66.9 / 2.01	Apption Software Inc. 290 Picton Ave Suite 104 Ottawa ON K1Z 8P8	SCT
Established:		01-NOV-04			
Plant Size (ft²):					
Employment:					
--Details--					
Description:		Computer Systems Design and Related Services			
SIC/NAICS Code:		541510			
Description:		Computer Systems Design and Related Services			
SIC/NAICS Code:		541510			
72	4 of 4	SSE/235.5	66.9 / 2.01	Orezone Gold Corporation 290 Picton Ave Suite 201 Ottawa ON K1Z 8P8	SCT
Established:		01-JUL-87			
Plant Size (ft²):					
Employment:					
--Details--					
Description:		Other Support Activities for Mining			
SIC/NAICS Code:		213119			
73	1 of 1	SW/235.7	65.9 / 1.03	Hydro-Ottawa 341 WHITBY ST<UNOFFICIAL> Ottawa ON K2A 0B3	SPL
Ref No:		5042-5PG6JE		Discharger Report:	
Site No:				Material Group: Oil	
Incident Dt:		7/14/2003		Health/Env Conseq:	
Year:				Client Type:	
Incident Cause:		Cooling System Leak		Sector Type:	
Incident Event:				Agency Involved:	
Contaminant Code:		15		Nearest Watercourse:	
Contaminant Name:		TRANSFORMER OIL (N.O.S.)		Site Address:	
Contaminant Limit 1:				Site District Office: Ottawa	
Contam Limit Freq 1:				Site Postal Code:	
Contaminant UN No 1:				Site Region: Eastern	
Environment Impact:		Not Anticipated		Site Municipality: Ottawa	
Nature of Impact:		Soil Contamination		Site Lot:	
Receiving Medium:		Land		Site Conc:	
Receiving Env:				Northing:	
MOE Response:				Easting:	
Dt MOE Arvl on Scn:				Site Geo Ref Accu:	
MOE Reported Dt:		7/14/2003		Site Map Datum:	
Dt Document Closed:				SAC Action Class: Spills	
Incident Reason:		Corrosion - All forms of internal/external corrosion		Source Type:	
Site Name:		341 WHITBY ST<UNOFFICIAL>			
Site County/District:					

Map Key	Number of Records	Direction/ Distance (m)	Elev/Diff (m)	Site	DB
Site Geo Ref Meth:					
Incident Summary:		Hydro Ottawa- 5 L oil PCB =25 ppm to grd, clnd			
Contaminant Qty:		5 L			
74	1 of 1	E/237.0	64.3 / -0.52	Mcrae Avenue Ottawa ON	EHS
Order No:	20140226049			Nearest Intersection:	
Status:	C			Municipality:	Ottawa
Report Type:	Custom Report			Client Prov/State:	ON
Report Date:	04-MAR-14			Search Radius (km):	.05
Date Received:	26-FEB-14			X:	-75.750119
Previous Site Name:	NA			Y:	45.39582
Lot/Building Size:	220 m				
Additional Info Ordered:	City Directory				
75	1 of 1	ENE/239.4	62.6 / -2.22	City of Ottawa McRae Ave and Scott St Ottawa ON K1P 1J1	ECA
Approval No:	3347-9WUTEH			MOE District:	
Approval Date:	2015-05-27			City:	
Status:	Approved			Longitude:	
Record Type:	ECA			Latitude:	
Link Source:	IDS			Geometry X:	
SWP Area Name:				Geometry Y:	
Approval Type:	ECA-MUNICIPAL AND PRIVATE SEWAGE WORKS				
Project Type:	MUNICIPAL AND PRIVATE SEWAGE WORKS				
Business Name:	City of Ottawa				
Address:	McRae Ave and Scott St				
Full Address:					
Full PDF Link:	https://www.accessenvironment.ene.gov.on.ca/instruments/8629-9WJKE5-14.pdf				
76	1 of 2	SSW/240.1	66.9 / 2.01	CANADIAN WASTE SERVICES 363 CHURCHILL, NORTH OF RICHMOND MOTOR VEHICLE (OPERATING FLUID) OTTAWA CITY ON	SPL
Ref No:	207678			Discharger Report:	
Site No:				Material Group:	
Incident Dt:	8/2/2001			Health/Env Conseq:	
Year:				Client Type:	
Incident Cause:	VALVE/FITTING LEAK OR FAILURE			Sector Type:	
Incident Event:				Agency Involved:	
Contaminant Code:				Nearest Watercourse:	
Contaminant Name:				Site Address:	
Contaminant Limit 1:				Site District Office:	
Contam Limit Freq 1:				Site Postal Code:	
Contaminant UN No 1:				Site Region:	
Environment Impact:	Not Anticipated			Site Municipality:	20107
Nature of Impact:	Other			Site Lot:	
Receiving Medium:	Land, Water			Site Conc:	
Receiving Env:				Northing:	
MOE Response:				Easting:	
Dt MOE Arvl on Scn:				Site Geo Ref Accu:	
MOE Reported Dt:	8/2/2001			Site Map Datum:	
Dt Document Closed:				SAC Action Class:	
Incident Reason:	MATERIAL FAILURE			Source Type:	
Site Name:					
Site County/District:					

Map Key	Number of Records	Direction/ Distance (m)	Elev/Diff (m)	Site	DB
Site Geo Ref Meth: Incident Summary: CAN WASTE: TRUCK BLEW HYDRAULIC LINE, 140 L TO ROAD, C/B-CLEANING Contaminant Qty:					
76	2 of 2	SSW/240.1	66.9 / 2.01	361 and 363 Churchill Avenue North Ottawa ON K1Z 5C4	EHS
Order No: 21012700213 Status: C Report Type: Standard Report Report Date: 01-FEB-21 Date Received: 27-JAN-21 Previous Site Name: Lot/Building Size: Additional Info Ordered:					
Nearest Intersection: Municipality: Client Prov/State: ON Search Radius (km): .25 X: -75.7542856 Y: 45.3933466					
77	1 of 1	SSE/240.2	68.0 / 3.15	277 Richmond Rd Ottawa On Ottawa ON K1Z6X3	EHS
Order No: 20140210077 Status: C Report Type: Standard Report Report Date: 19-FEB-14 Date Received: 10-FEB-14 Previous Site Name: Lot/Building Size: Additional Info Ordered:					
Nearest Intersection: Municipality: Ottawa Client Prov/State: ON Search Radius (km): .25 X: -75.752131 Y: 45.39327					
78	1 of 1	ESE/244.9	66.9 / 2.03	255 RICHMOND RD OTTAWA ON	WWIS
Well ID: 7300863 Construction Date: Primary Water Use: Test Hole Sec. Water Use: Monitoring Final Well Status: Observation Wells Water Type: Casing Material: Audit No: Z238087 Tag: A199203 Construction Method: Elevation (m): Elevation Reliability: Depth to Bedrock: Well Depth: Overburden/Bedrock: Pump Rate: Static Water Level: Flowing (Y/N): Flow Rate: Clear/Cloudy:					
Data Entry Status: Data Src: Date Received: 12/5/2017 Selected Flag: Yes Abandonment Rec: Contractor: 7241 Form Version: 7 Owner: Street Name: 255 RICHMOND RD County: OTTAWA Municipality: OTTAWA CITY Site Info: Lot: Concession: Concession Name: Easting NAD83: Northing NAD83: Zone: UTM Reliability:					
PDF URL (Map):					
Bore Hole Information					
Bore Hole ID: 1006858117 DP2BR: Spatial Status: Code OB:					
Elevation: 65.586868 Elevrc: Zone: 18 East83: 441251					

Map Key	Number of Records	Direction/ Distance (m)	Elev/Diff (m)	Site	DB
Code OB Desc:				North83:	5026995
Open Hole:				Org CS:	UTM83
Cluster Kind:				UTMRC:	4
Date Completed:	10/24/2017			UTMRC Desc:	margin of error : 30 m - 100 m
Remarks:				Location Method:	wwr
Elevrc Desc:					
Location Source Date:					
Improvement Location Source:					
Improvement Location Method:					
Source Revision Comment:					
Supplier Comment:					

Overburden and Bedrock

Materials Interval

Formation ID: 1007050446
Layer: 1
Color: 6
General Color: BROWN
Mat1: 06
Most Common Material: SILT
Mat2: 28
Mat2 Desc: SAND
Mat3: 66
Mat3 Desc: DENSE
Formation Top Depth: 0
Formation End Depth: 2
Formation End Depth UOM: m

Overburden and Bedrock

Materials Interval

Formation ID: 1007050447
Layer: 2
Color: 2
General Color: GREY
Mat1:
Most Common Material:
Mat2:
Mat2 Desc:
Mat3: 73
Mat3 Desc: HARD
Formation Top Depth: 2
Formation End Depth: 4.5
Formation End Depth UOM: m

Overburden and Bedrock

Materials Interval

Formation ID: 1007050448
Layer: 3
Color: 2
General Color: GREY
Mat1: 15
Most Common Material: LIMESTONE
Mat2:
Mat2 Desc:
Mat3: 73
Mat3 Desc: HARD
Formation Top Depth: 4.5
Formation End Depth: 7.9
Formation End Depth UOM: m

<i>Map Key</i>	<i>Number of Records</i>	<i>Direction/ Distance (m)</i>	<i>Elev/Diff (m)</i>	<i>Site</i>	<i>DB</i>
<u>Annular Space/Abandonment Sealing Record</u>					
<i>Plug ID:</i>		1007050459			
<i>Layer:</i>		3			
<i>Plug From:</i>		4.49			
<i>Plug To:</i>		7.9			
<i>Plug Depth UOM:</i>		m			
<u>Annular Space/Abandonment Sealing Record</u>					
<i>Plug ID:</i>		1007050457			
<i>Layer:</i>		1			
<i>Plug From:</i>		0			
<i>Plug To:</i>		0.31			
<i>Plug Depth UOM:</i>		m			
<u>Annular Space/Abandonment Sealing Record</u>					
<i>Plug ID:</i>		1007050458			
<i>Layer:</i>		2			
<i>Plug From:</i>		0.31			
<i>Plug To:</i>		4.49			
<i>Plug Depth UOM:</i>		m			
<u>Method of Construction & Well Use</u>					
<i>Method Construction ID:</i>		1007050456			
<i>Method Construction Code:</i>		7			
<i>Method Construction:</i>		Diamond			
<i>Other Method Construction:</i>					
<u>Pipe Information</u>					
<i>Pipe ID:</i>		1007050445			
<i>Casing No:</i>		0			
<i>Comment:</i>					
<i>Alt Name:</i>					
<u>Construction Record - Casing</u>					
<i>Casing ID:</i>		1007050452			
<i>Layer:</i>		1			
<i>Material:</i>		5			
<i>Open Hole or Material:</i>		PLASTIC			
<i>Depth From:</i>		0			
<i>Depth To:</i>					
<i>Casing Diameter:</i>		3.45			
<i>Casing Diameter UOM:</i>		cm			
<i>Casing Depth UOM:</i>		m			
<u>Construction Record - Screen</u>					
<i>Screen ID:</i>		1007050453			
<i>Layer:</i>		1			
<i>Slot:</i>		10			
<i>Screen Top Depth:</i>					

Map Key	Number of Records	Direction/ Distance (m)	Elev/Diff (m)	Site	DB
Screen End Depth:					
Screen Material:		5			
Screen Depth UOM:		m			
Screen Diameter UOM:		cm			
Screen Diameter:		4.21			
<u>Water Details</u>					
Water ID:		1007050451			
Layer:					
Kind Code:					
Kind:					
Water Found Depth:					
Water Found Depth UOM:		m			
<u>Hole Diameter</u>					
Hole ID:		1007050450			
Diameter:		5.6			
Depth From:		2.17			
Depth To:		7.9			
Hole Depth UOM:		m			
Hole Diameter UOM:		cm			
<u>Hole Diameter</u>					
Hole ID:		1007050449			
Diameter:		8.25			
Depth From:		0			
Depth To:		2.17			
Hole Depth UOM:		m			
Hole Diameter UOM:		cm			

79	1 of 2	SE/245.0	66.8 / 1.90	ULTRAMAR 261 RICHMOND ROAD TANK TRUCK (CARGO) OTTAWA CITY ON K1Z 6X1	SPL
Ref No:	138508			Discharger Report:	
Site No:				Material Group:	
Incident Dt:	3/21/1997			Health/Env Conseq:	
Year:				Client Type:	
Incident Cause:	CONTAINER OVERFLOW			Sector Type:	
Incident Event:				Agency Involved:	
Contaminant Code:				Nearest Watercourse:	
Contaminant Name:				Site Address:	
Contaminant Limit 1:				Site District Office:	
Contam Limit Freq 1:				Site Postal Code:	
Contaminant UN No 1:				Site Region:	
Environment Impact:	CONFIRMED			Site Municipality:	20101
Nature of Impact:	Human health			Site Lot:	
Receiving Medium:	AIR			Site Conc:	
Receiving Env:				Northing:	
MOE Response:				Easting:	
Dt MOE Arvl on Scn:				Site Geo Ref Accu:	
MOE Reported Dt:	3/21/1997			Site Map Datum:	
Dt Document Closed:				SAC Action Class:	
Incident Reason:	ERROR			Source Type:	
Site Name:					
Site County/District:					
Site Geo Ref Meth:					
Incident Summary:	ULTRAMAR: 45 L FUEL TO BASEMENT; FUMES AFFECTED NEIGHBOURS				
Contaminant Qty:					

Map Key	Number of Records	Direction/ Distance (m)	Elev/Diff (m)	Site	DB
79	2 of 2	SE/245.0	66.8 / 1.90	Rose Drapery Ltd. 261 Richmond Rd Ottawa ON K1Z 6X1	SCT
Established:		1978			
Plant Size (ft²):					
Employment:		6			
--Details--					
Description:		Curtain and Linen Mills			
SIC/NAICS Code:		314120			
80	1 of 1	SE/245.0	66.8 / 1.90	Enbridge Gas Distribution Inc. 263 Richmond Rd Ottawa ON	SPL
Ref No:		0813-B88MWN		Discharger Report:	
Site No:		NA		Material Group:	
Incident Dt:		2019/01/08		Health/Env Conseq:	2 - Minor Environment
Year:				Client Type:	Corporation
Incident Cause:				Sector Type:	Other
Incident Event:		Leak/Break		Agency Involved:	
Contaminant Code:		35		Nearest Watercourse:	
Contaminant Name:		NATURAL GAS (METHANE)		Site Address:	263 Richmond Rd
Contaminant Limit 1:				Site District Office:	Ottawa
Contam Limit Freq 1:				Site Postal Code:	
Contaminant UN No 1:		1075		Site Region:	Eastern
Environment Impact:				Site Municipality:	Ottawa
Nature of Impact:				Site Lot:	
Receiving Medium:				Site Conc:	
Receiving Env:		Air		Northing:	
MOE Response:		No		Easting:	
Dt MOE Arvl on Scn:				Site Geo Ref Accu:	
MOE Reported Dt:		2019/01/08		Site Map Datum:	
Dt Document Closed:				SAC Action Class:	TSSA - Fuel Safety Branch - Hydrocarbon Fuel Release/Spill
Incident Reason:		Operator/Human Error		Source Type:	Pipeline/Components
Site Name:		Enbridge: 1" steel gasline<UNOFFICIAL>			
Site County/District:					
Site Geo Ref Meth:					
Incident Summary:		TSSA/Enbridge: 1" steel gasline damaged by snowplow			
Contaminant Qty:		0 other - see incident description			
81	1 of 2	W/246.7	61.9 / -2.93	OTTAWA CITY NON-PROFIT HOUSING CORP. 303 CHURCHILL AVE., N. OTTAWA CITY ON	CA
Certificate #:		3-2204-90-			
Application Year:		90			
Issue Date:		12/28/1990			
Approval Type:		Municipal sewage			
Status:		Approved			
Application Type:					
Client Name:					
Client Address:					
Client City:					
Client Postal Code:					
Project Description:					
Contaminants:					

Map Key	Number of Records	Direction/ Distance (m)	Elev/Diff (m)	Site	DB
Emission Control:					
81	2 of 2	W/246.7	61.9 / -2.93	OTTAWA CITY NON-PROFIT HOUSING CORP. 303 CHURCHILL AVE., N. OTTAWA CITY ON	CA
Certificate #:		7-1798-90-			
Application Year:		90			
Issue Date:		12/28/1990			
Approval Type:		Municipal water			
Status:		Approved			
Application Type:					
Client Name:					
Client Address:					
Client City:					
Client Postal Code:					
Project Description:					
Contaminants:					
Emission Control:					
82	1 of 1	ESE/246.9	66.8 / 1.95	255 RICHMOND RD OTTAWA ON	WWIS
Well ID:		7300858		Data Entry Status:	
Construction Date:				Data Src:	
Primary Water Use:		Test Hole		Date Received: 12/5/2017	
Sec. Water Use:		Monitoring		Selected Flag: Yes	
Final Well Status:		Observation Wells		Abandonment Rec:	
Water Type:				Contractor: 7241	
Casing Material:				Form Version: 7	
Audit No:		Z206457		Owner:	
Tag:		A182637		Street Name: 255 RICHMOND RD	
Construction Method:				County: OTTAWA	
Elevation (m):				Municipality: OTTAWA CITY	
Elevation Reliability:				Site Info:	
Depth to Bedrock:				Lot:	
Well Depth:				Concession:	
Overburden/Bedrock:				Concession Name:	
Pump Rate:				Easting NAD83:	
Static Water Level:				Northing NAD83:	
Flowing (Y/N):				Zone:	
Flow Rate:				UTM Reliability:	
Clear/Cloudy:					
PDF URL (Map):		https://d2khazk8e83rdv.cloudfront.net/moe_mapping/downloads/2Water/Wells_pdfs/730\7300858.pdf			
Bore Hole Information					
Bore Hole ID:		1006858102		Elevation: 65.766708	
DP2BR:				Elevrc:	
Spatial Status:				Zone: 18	
Code OB:				East83: 441258	
Code OB Desc:				North83: 5027001	
Open Hole:				Org CS: UTM83	
Cluster Kind:				UTMRC: 4	
Date Completed:		10/16/2017		UTMRC Desc: margin of error : 30 m - 100 m	
Remarks:				Location Method: wwr	
Elevrc Desc:					
Location Source Date:					
Improvement Location Source:					
Improvement Location Method:					

Map Key	Number of Records	Direction/ Distance (m)	Elev/Diff (m)	Site	DB
<i>Source Revision Comment:</i>					
<i>Supplier Comment:</i>					
<u>Overburden and Bedrock</u>					
<u>Materials Interval</u>					
Formation ID:		1007050376			
Layer:		2			
Color:		6			
General Color:		BROWN			
Mat1:		28			
Most Common Material:		SAND			
Mat2:		11			
Mat2 Desc:		GRAVEL			
Mat3:		85			
Mat3 Desc:		SOFT			
Formation Top Depth:		.31			
Formation End Depth:		2.13			
Formation End Depth UOM:		m			
<u>Overburden and Bedrock</u>					
<u>Materials Interval</u>					
Formation ID:		1007050377			
Layer:		3			
Color:		2			
General Color:		GREY			
Mat1:		15			
Most Common Material:		LIMESTONE			
Mat2:		17			
Mat2 Desc:		SHALE			
Mat3:		74			
Mat3 Desc:		LAYERED			
Formation Top Depth:		2.13			
Formation End Depth:		7.62			
Formation End Depth UOM:		m			
<u>Overburden and Bedrock</u>					
<u>Materials Interval</u>					
Formation ID:		1007050375			
Layer:		1			
Color:		6			
General Color:		BROWN			
Mat1:		02			
Most Common Material:		TOPSOIL			
Mat2:					
Mat2 Desc:					
Mat3:		77			
Mat3 Desc:		LOOSE			
Formation Top Depth:		0			
Formation End Depth:		.31			
Formation End Depth UOM:		m			
<u>Annular Space/Abandonment</u>					
<u>Sealing Record</u>					
Plug ID:		1007050388			
Layer:		3			
Plug From:		4.27			
Plug To:		7.62			
Plug Depth UOM:		m			

<i>Map Key</i>	<i>Number of Records</i>	<i>Direction/ Distance (m)</i>	<i>Elev/Diff (m)</i>	<i>Site</i>	<i>DB</i>
<u>Annular Space/Abandonment Sealing Record</u>					
<i>Plug ID:</i>		1007050386			
<i>Layer:</i>		1			
<i>Plug From:</i>		0			
<i>Plug To:</i>		0.31			
<i>Plug Depth UOM:</i>		m			
<u>Annular Space/Abandonment Sealing Record</u>					
<i>Plug ID:</i>		1007050387			
<i>Layer:</i>		2			
<i>Plug From:</i>		0.31			
<i>Plug To:</i>		4.27			
<i>Plug Depth UOM:</i>		m			
<u>Method of Construction & Well Use</u>					
<i>Method Construction ID:</i>		1007050385			
<i>Method Construction Code:</i>		5			
<i>Method Construction:</i>		Air Percussion			
<i>Other Method Construction:</i>					
<u>Pipe Information</u>					
<i>Pipe ID:</i>		1007050374			
<i>Casing No:</i>		0			
<i>Comment:</i>					
<i>Alt Name:</i>					
<u>Construction Record - Casing</u>					
<i>Casing ID:</i>		1007050381			
<i>Layer:</i>		1			
<i>Material:</i>		5			
<i>Open Hole or Material:</i>		PLASTIC			
<i>Depth From:</i>		0			
<i>Depth To:</i>		4.57			
<i>Casing Diameter:</i>		4.03			
<i>Casing Diameter UOM:</i>		cm			
<i>Casing Depth UOM:</i>		m			
<u>Construction Record - Screen</u>					
<i>Screen ID:</i>		1007050382			
<i>Layer:</i>		1			
<i>Slot:</i>		10			
<i>Screen Top Depth:</i>		4.57			
<i>Screen End Depth:</i>		7.62			
<i>Screen Material:</i>		5			
<i>Screen Depth UOM:</i>		m			
<i>Screen Diameter UOM:</i>		cm			
<i>Screen Diameter:</i>		4.82			
<u>Water Details</u>					

Map Key	Number of Records	Direction/ Distance (m)	Elev/Diff (m)	Site	DB
<hr/>					
Water ID:		1007050380			
Layer:					
Kind Code:					
Kind:					
Water Found Depth:					
Water Found Depth UOM:		m			
<u>Hole Diameter</u>					
Hole ID:		1007050378			
Diameter:		11.43			
Depth From:		0			
Depth To:		3.1			
Hole Depth UOM:		m			
Hole Diameter UOM:		cm			
<u>Hole Diameter</u>					
Hole ID:		1007050379			
Diameter:		7.62			
Depth From:		3.1			
Depth To:		1.62			
Hole Depth UOM:		m			
Hole Diameter UOM:		cm			
<hr/>					
83	1 of 6	SE/248.0	67.9 / 3.01	267 Richmond Rd OTTAWA ON	HINC
External File Num:		FS INC 0611-03751			
Fuel Occurrence Type:		Fire			
Date of Occurrence:		11/4/2006			
Fuel Type Involved:		Natural Gas			
Status Desc:		Completed - Causal Analysis(End)			
Job Type Desc:		Incident/Near-Miss Occurrence (FS)			
Oper. Type Involved:		Commercial (e.g. restaurant, business unit, etc)			
Service Interruptions:		Yes			
Property Damage:		Yes			
Fuel Life Cycle Stage:		Utilization			
Root Cause:		Root Cause: Equipment/Material/Component:Yes Procedures:Yes Maintenance:Yes Design:No Training: No Management:No Human Factors:No			
Reported Details:					
Fuel Category:		Gaseous Fuel			
Occurrence Type:		Incident			
Affiliation:		Member of the General Public			
County Name:		Prescott and Russell			
Approx. Quant. Rel:					
Nearby body of water:					
Enter Drainage Syst.:					
Approx. Quant. Unit:					
Environmental Impact:					
<hr/>					
83	2 of 6	SE/248.0	67.9 / 3.01	850676 ontario Limited 267 Richmond Rd. Ottawa ON K1Z 6X3	GEN
Generator No:		ON6611485		PO Box No:	
Status:				Country:	Canada
Approval Years:		2016		Choice of Contact:	CO_ADMIN
Contam. Facility:		No		Co Admin:	Floyd W Cunning
MHSW Facility:		No		Phone No Admin:	613-724-6116 Ext.
SIC Code:		238160, 238170			
SIC Description:		ROOFING CONTRACTORS, SIDING CONTRACTORS			

Map Key	Number of Records	Direction/ Distance (m)	Elev/Diff (m)	Site	DB
Detail(s)					
Waste Class:		251			
Waste Class Desc:		OIL SKIMMINGS & SLUDGES			
83	3 of 6	SE/248.0	67.9 / 3.01	267 Richmond Road Ottawa ON K1Z 6X3	EHS
Order No:	20200507027		Nearest Intersection:		
Status:	C		Municipality:		
Report Type:	Standard Report		Client Prov/State: ON		
Report Date:	12-MAY-20		Search Radius (km): .25		
Date Received:	07-MAY-20		X: -75.7512305		
Previous Site Name:			Y: 45.3935097		
Lot/Building Size:					
Additional Info Ordered:	Fire Insur. Maps and/or Site Plans				
83	4 of 6	SE/248.0	67.9 / 3.01	267 Richmond Road Ottawa ON K1Z 6X3	EHS
Order No:	20200507027		Nearest Intersection:		
Status:	C		Municipality:		
Report Type:	Standard Report		Client Prov/State: ON		
Report Date:	12-MAY-20		Search Radius (km): .25		
Date Received:	07-MAY-20		X: -75.7512305		
Previous Site Name:			Y: 45.3935097		
Lot/Building Size:					
Additional Info Ordered:	Fire Insur. Maps and/or Site Plans				
83	5 of 6	SE/248.0	67.9 / 3.01	267 Richmond Road Ottawa ON K1Z 6X3	EHS
Order No:	20200507027		Nearest Intersection:		
Status:	C		Municipality:		
Report Type:	Standard Report		Client Prov/State: ON		
Report Date:	12-MAY-20		Search Radius (km): .25		
Date Received:	07-MAY-20		X: -75.7512305		
Previous Site Name:			Y: 45.3935097		
Lot/Building Size:					
Additional Info Ordered:	Fire Insur. Maps and/or Site Plans				
83	6 of 6	SE/248.0	67.9 / 3.01	267 Richmond Road Ottawa ON K1Z 6X3	EHS
Order No:	20200507027		Nearest Intersection:		
Status:	C		Municipality:		
Report Type:	Standard Report		Client Prov/State: ON		
Report Date:	12-MAY-20		Search Radius (km): .25		
Date Received:	07-MAY-20		X: -75.7512305		
Previous Site Name:			Y: 45.3935097		
Lot/Building Size:					
Additional Info Ordered:	Fire Insur. Maps and/or Site Plans				
84	1 of 9	ESE/249.4	66.7 / 1.87	Lusitania Collision Center (1996) Limited 255 Richmond road Ottawa Ontario Ottawa ON	EBR

Map Key	Number of Records	Direction/ Distance (m)	Elev/Diff (m)	Site	DB
EBR Registry No: IA03E1015 Decision Posted: Ministry Ref No: 2830-5P9NYS Exception Posted: Notice Type: Instrument Decision Section: Notice Stage: Act 1: Notice Date: April 02, 2004 Act 2: Proposal Date: July 15, 2003 Site Location Map: Year: 2003 Instrument Type: (EPA s. 9) - Approval for discharge into the natural environment other than water (i.e. Air) Off Instrument Name: Posted By: Company Name: Lusitania Collision Center (1996) Limited Site Address: Location Other: Proponent Name: Proponent Address: 255 Richmond Road, Ottawa Ontario, K1Z 6X1 Comment Period: URL:					
Site Location Details:					
255 Richmond road Ottawa Ontario Ottawa					
84	2 of 9	ESE/249.4	66.7 / 1.87	255 Richmond Road Ottawa ON K1Z 6X1	EHS
Order No: 20081003007 Nearest Intersection: Status: C Municipality: Report Type: Standard Report Client Prov/State: ON Report Date: 10/14/2008 Search Radius (km): 0.25 Date Received: 10/3/2008 X: -75.750479 Previous Site Name: Y: 45.393735 Lot/Building Size: Additional Info Ordered: Fire Insur. Maps and/or Site Plans					
84	3 of 9	ESE/249.4	66.7 / 1.87	Lusitania Collision Center (1996) Limited 255 Richmond road Ottawa ON K1Z 6X1	CA
Certificate #: 8610-5XFJMF Application Year: 2004 Issue Date: 3/26/2004 Approval Type: Air Status: Approved Application Type: Client Name: Client Address: Client City: Client Postal Code: Project Description: Contaminants: Emission Control:					
84	4 of 9	ESE/249.4	66.7 / 1.87	Tall Tree Technologies Inc. 255 Richmond Rd. Unit 1 Ottawa ON K1Z 6X1	GEN
Generator No: ON3292507 PO Box No: Status: Country: Approval Years: 2009 Choice of Contact:					

Map Key	Number of Records	Direction/ Distance (m)	Elev/Diff (m)	Site	DB
Contam. Facility: MHSW Facility: SIC Code: 451110 SIC Description: Sporting Goods Stores				Co Admin: Phone No Admin:	
<u>Detail(s)</u>					
Waste Class: Waste Class Desc:		251 OIL SKIMMINGS & SLUDGES			
84	5 of 9	ESE/249.4	66.7 / 1.87	Tall Tree Technologies Inc. 255 Richmond Rd. Unit 1 Ottawa ON K1Z 6X1	GEN
Generator No: ON3292507 Status: Approval Years: 2011 Contam. Facility: MHSW Facility: SIC Code: 451110 SIC Description:				PO Box No: Country: Choice of Contact: Co Admin: Phone No Admin:	
<u>Detail(s)</u>					
Waste Class: Waste Class Desc:		251 OIL SKIMMINGS & SLUDGES			
84	6 of 9	ESE/249.4	66.7 / 1.87	Tall Tree Technologies Inc. 255 Richmond Rd. Unit 1 Ottawa ON K1Z 6X1	GEN
Generator No: ON3292507 Status: Approval Years: 2012 Contam. Facility: MHSW Facility: SIC Code: 451110 SIC Description: Sporting Goods Stores				PO Box No: Country: Choice of Contact: Co Admin: Phone No Admin:	
<u>Detail(s)</u>					
Waste Class: Waste Class Desc:		251 OIL SKIMMINGS & SLUDGES			
84	7 of 9	ESE/249.4	66.7 / 1.87	Tall Tree Technologies Inc. 255 Richmond Rd. Unit 1 Ottawa ON	GEN
Generator No: ON3292507 Status: Approval Years: 2013 Contam. Facility: MHSW Facility: SIC Code: 451110 SIC Description: SPORTING GOODS STORES				PO Box No: Country: Choice of Contact: Co Admin: Phone No Admin:	
<u>Detail(s)</u>					
Waste Class: Waste Class Desc:		251 OIL SKIMMINGS & SLUDGES			

Map Key	Number of Records	Direction/ Distance (m)	Elev/Diff (m)	Site	DB
84	8 of 9	ESE/249.4	66.7 / 1.87	Lusitania Collision Center (1996) Limited 255 Richmond road Ottawa ON K1Z 6X1	ECA
<p>Approval No: 8610-5XFJMF MOE District: Ottawa</p> <p>Approval Date: 2004-03-26 City:</p> <p>Status: Approved Longitude: -75.750565</p> <p>Record Type: ECA Latitude: 45.39386</p> <p>Link Source: IDS Geometry X:</p> <p>SWP Area Name: Rideau Valley Geometry Y:</p> <p>Approval Type: ECA-AIR</p> <p>Project Type: AIR</p> <p>Business Name: Lusitania Collision Center (1996) Limited</p> <p>Address: 255 Richmond road</p> <p>Full Address:</p> <p>Full PDF Link: https://www.accessenvironment.ene.gov.on.ca/instruments/2830-5P9NYS-14.pdf</p>					
84	9 of 9	ESE/249.4	66.7 / 1.87	255 Richmond Rd Ottawa; Ottawa ON NA	SPL
<p>Ref No: 6084-BB5P4K Discharger Report:</p> <p>Site No: NA; 0874-5JVLVA Material Group:</p> <p>Incident Dt: 4/11/2019 Health/Env Conseq: 0 - No Impact</p> <p>Year: Client Type:</p> <p>Incident Cause: Sector Type:</p> <p>Incident Event: Agency Involved:</p> <p>Contaminant Code: Nearest Watercourse:</p> <p>Contaminant Name: Site Address: 255 Richmond Rd</p> <p>Contaminant Limit 1: Site District Office: Ottawa; Ottawa</p> <p>Contam Limit Freq 1: Site Postal Code: NA</p> <p>Contaminant UN No 1: Site Region: Eastern</p> <p>Environment Impact: Site Municipality: Ottawa; Ottawa</p> <p>Nature of Impact: Site Lot:</p> <p>Receiving Medium: Site Conc: NA</p> <p>Receiving Env: Northing: NA</p> <p>MOE Response: No Easting: NA</p> <p>Dt MOE Arvl on Scn: Site Geo Ref Accu: NA</p> <p>MOE Reported Dt: 4/11/2019 Site Map Datum: NA</p> <p>Dt Document Closed: 4/29/2019 SAC Action Class:</p> <p>Incident Reason: Source Type:</p> <p>Site Name: 236 Richmond Road<UNOFFICIAL>; Lusitania Collision Center</p> <p>Site County/District: NA</p> <p>Site Geo Ref Meth: NA</p> <p>Incident Summary: Contaminated Site - Potential Off-Site Impacts</p> <p>Contaminant Qty:</p>					
85	1 of 1	W/249.6	62.9 / -1.91	2091 Workman Avenue n/a ON K2A 0A9	EHS
<p>Order No: 20070923001w Nearest Intersection:</p> <p>Status: C Municipality:</p> <p>Report Type: CAN - Online Mapless Client Prov/State:</p> <p>Report Date: 9/23/2007 Search Radius (km): 0.25</p> <p>Date Received: 9/23/2007 X:</p> <p>Previous Site Name: Y:</p> <p>Lot/Building Size:</p> <p>Additional Info Ordered:</p>					

Unplottable Summary

Total: **43** Unplottable sites

DB	Company Name/Site Name	Address	City	Postal
CA	OTTAWA CITY	RICHMOND ROAD	OTTAWA CITY ON	
CA		Scott Street (Parkdale to Merton)	Ottawa ON	
CA		Scott Street	Ottawa ON	
CA		Richmond Road	Ottawa ON	
CA		Tweedsmuir Avenue	Ottawa ON	
CA		Scott Street (Parkdale to Merton)	Ottawa ON	
CA	City of Ottawa	Richmond Road	Ottawa ON	
CA	Larco Land Corporation	Part of Lot 32, Concession 1, Ottawa Front	Ottawa ON	
CA	OTTAWA CITY	RICHMOND ROAD	OTTAWA CITY ON	
CA	City of Ottawa	Richmond Road	Ottawa ON	
CA	COMPUTING DEVICES COMPANY	RICHMOND RD.	NEPEAN CITY ON	
CA	NON-PROFIT HOUSING CORPORATION	RICHMOND RD.NON-PROFIT HOUSING	OTTAWA CITY ON	
CA	OTTAWA CITY	CHURCHILL AVE.	OTTAWA CITY ON	
CA	TAIGA NON-PROFIT HSG. CORP.-LOTS 11 & 14	SCOTT ST./STM-WATER MGT. FAC.	OTTAWA CITY ON	
CA	COMPUTING DEVICES COMPANY	RICHMOND RD.	NEPEAN CITY ON	
CA	OTTAWA CITY	SCOTT ST.	OTTAWA CITY ON	
CA	OTTAWA CITY	LANARK AVE.	OTTAWA CITY ON	
CA	City of Ottawa	Richmond Road	Ottawa ON	

CONV	CANADIAN WASTE SERVICES INC.		ON	
CONV	CANADIAN WASTE SERVICES INC.		ON	
CONV	CANADIAN WASTE SERVICES INC.		ON	
CONV	CANADIAN WASTE SERVICES INC.		ON	
CONV	CANADIAN WASTE SERVICES INC.		ON	
ECA	The Regional Municipality of Ottawa-Carleton	Scott Street	Ottawa ON	K2P 2L7
ECA	SNC-Lavalin Constructors (Pacific) Inc., Dragados Canada, Inc., and EllisDon	Corporation	Ottawa ON	K1Z 1G3
ECA	Ultramar Ltd.	Part 1, Reference Plan 4R-23561	Ottawa ON	H3A 3L3
FCON	Drummond Fuels		Nepean ON	
GEN	Kiewit Eurovia Vinci	Westboro Station Scott Street	Ottawa ON	K1Z 6R5
GEN	Ottawa Greenbelt Construction Company Limited	Churchill Ave Reconstruction - Carling to Byron	Ottawa ON	
GEN	Kiewit Eurovia Vinci	Cleary Station Richmond Road	Ottawa ON	K2A 0G6
RST	ULTRAMAR LTÉE	OTTAWA	OTTAWA ON	
SPL	TEXACO	RICHMOND RD. SERVICE STATION	OTTAWA CITY ON	
WWIS		lot 32	ON	
WWIS		lot 32	ON	
WWIS		lot 31	ON	
WWIS		lot 31	ON	
WWIS		lot 31	ON	
WWIS		lot 31	ON	
WWIS		lot 32	ON	
WWIS		lot 31 con A	ON	

WWIS	lot 31 con A	ON
WWIS	lot 31	ON
WWIS	lot 32	ON

Unplottable Report

Site: OTTAWA CITY
RICHMOND ROAD OTTAWA CITY ON

Database:
CA

Certificate #: 3-1088-90-
Application Year: 90
Issue Date: 6/26/1990
Approval Type: Municipal sewage
Status: Approved
Application Type:
Client Name:
Client Address:
Client City:
Client Postal Code:
Project Description:
Contaminants:
Emission Control:

Site: Scott Street (Parkdale to Merton) Ottawa ON

Database:
CA

Certificate #: 5431-4HMR4L
Application Year: 00
Issue Date: 3/22/00
Approval Type: Municipal & Private water
Status: Approved
Application Type: New Certificate of Approval
Client Name: Corporation of the Regional Municipality of Ottawa-Carleton
Client Address: 111 Lisgar Street
Client City: Ottawa
Client Postal Code: K2P 2L7
Project Description: Watermain and appurtenances to be constructed.
Contaminants:
Emission Control:

Site: Scott Street Ottawa ON

Database:
CA

Certificate #: 2262-4JHL7S
Application Year: 00
Issue Date: 4/26/00
Approval Type: Municipal & Private water
Status: Approved
Application Type: New Certificate of Approval
Client Name: Corporation of the Regional Municipality of Ottawa-Carleton
Client Address: 111 Lisgar Street
Client City: Ottawa
Client Postal Code: K2P 2L7
Project Description: Watermains and appurtenances to be constructed
Contaminants:
Emission Control:

Site: Richmond Road Ottawa ON

Database:
CA

Certificate #: 7965-5ERRRZ
Application Year: 02

Issue Date: 10/11/02
Approval Type: Municipal & Private sewage
Status: Approved
Application Type: New Certificate of Approval
Client Name: City of Ottawa
Client Address: 110 Laurier Avenue West
Client City: Ottawa
Client Postal Code: K1P 1J1
Project Description: This application is for the construction of storm and sanitary sewers and appurtenances on Richmond Road
Contaminants:
Emission Control:

Site: Tweedsmuir Avenue Ottawa ON **Database:** CA

Certificate #: 2750-4XTGXB
Application Year: 01
Issue Date: 6/20/01
Approval Type: Municipal & Private water
Status: Approved
Application Type: New Certificate of Approval
Client Name: Corporation of the City of Ottawa
Client Address: 111 Sussex Drive, 7th Floor
Client City: Ottawa
Client Postal Code: K1N 5A1
Project Description: This application is for the construction of watermain and appurtenances on Tweedsmuir Avenue.
Contaminants:
Emission Control:

Site: Scott Street (Parkdale to Merton) Ottawa ON **Database:** CA

Certificate #: 7515-4HMRDR
Application Year: 00
Issue Date: 3/22/00
Approval Type: Municipal & Private sewage
Status: Approved
Application Type: New Certificate of Approval
Client Name: Corporation of the City of Ottawa
Client Address: 111 Sussex Drive, 7th Floor
Client City: Ottawa
Client Postal Code: K1N 5A1
Project Description: Sanitary sewers to be constructed.
Contaminants:
Emission Control:

Site: City of Ottawa Richmond Road Ottawa ON **Database:** CA

Certificate #: 6859-5X8K46
Application Year: 2004
Issue Date: 3/23/2004
Approval Type: Municipal and Private Sewage Works
Status: Approved
Application Type:
Client Name:
Client Address:
Client City:
Client Postal Code:
Project Description:
Contaminants:
Emission Control:

Site: Larco Land Corporation
Part of Lot 32, Concession 1, Ottawa Front Ottawa ON

Database:
CA

Certificate #: 6996-5F5HDF
Application Year: 2002
Issue Date: 10/22/2002
Approval Type: Municipal and Private Sewage Works
Status: Approved
Application Type:
Client Name:
Client Address:
Client City:
Client Postal Code:
Project Description:
Contaminants:
Emission Control:

Site: OTTAWA CITY
RICHMOND ROAD OTTAWA CITY ON

Database:
CA

Certificate #: 3-0159-96-
Application Year: 96
Issue Date: 4/1/1996
Approval Type: Municipal sewage
Status: Approved
Application Type:
Client Name:
Client Address:
Client City:
Client Postal Code:
Project Description:
Contaminants:
Emission Control:

Site: City of Ottawa
Richmond Road Ottawa ON

Database:
CA

Certificate #: 7893-5NLQJH
Application Year: 2003
Issue Date: 6/18/2003
Approval Type: Municipal and Private Sewage Works
Status: Approved
Application Type:
Client Name:
Client Address:
Client City:
Client Postal Code:
Project Description:
Contaminants:
Emission Control:

Site: COMPUTING DEVICES COMPANY
RICHMOND RD. NEPEAN CITY ON

Database:
CA

Certificate #: 7-1397-87-
Application Year: 87
Issue Date: 9/17/1987
Approval Type: Municipal water
Status: Approved
Application Type:
Client Name:
Client Address:
Client City:
Client Postal Code:
Project Description:

Contaminants:
Emission Control:

Site: NON-PROFIT HOUSING CORPORATION
RICHMOND RD. NON-PROFIT HOUSING OTTAWA CITY ON

Database:
CA

Certificate #: 7-0925-87-
Application Year: 87
Issue Date: 7/7/1987
Approval Type: Municipal water
Status: Approved
Application Type:
Client Name:
Client Address:
Client City:
Client Postal Code:
Project Description:
Contaminants:
Emission Control:

Site: OTTAWA CITY
CHURCHILL AVE. OTTAWA CITY ON

Database:
CA

Certificate #: 3-1441-92-
Application Year: 92
Issue Date: 10/29/1992
Approval Type: Municipal sewage
Status: Approved
Application Type:
Client Name:
Client Address:
Client City:
Client Postal Code:
Project Description:
Contaminants:
Emission Control:

Site: TAIGA NON-PROFIT HSG. CORP.-LOTS 11 & 14
SCOTT ST./STM-WATER MGT. FAC. OTTAWA CITY ON

Database:
CA

Certificate #: 3-0582-91-
Application Year: 91
Issue Date: 8/1/1991
Approval Type: Municipal sewage
Status: Approved
Application Type:
Client Name:
Client Address:
Client City:
Client Postal Code:
Project Description:
Contaminants:
Emission Control:

Site: COMPUTING DEVICES COMPANY
RICHMOND RD. NEPEAN CITY ON

Database:
CA

Certificate #: 3-1688-87-
Application Year: 87
Issue Date: 9/17/1987
Approval Type: Municipal sewage
Status: Approved
Application Type:

Client Name:
Client Address:
Client City:
Client Postal Code:
Project Description:
Contaminants:
Emission Control:

Site: OTTAWA CITY
SCOTT ST. OTTAWA CITY ON

Database:
CA

Certificate #: 3-0662-90-
Application Year: 90
Issue Date: 4/30/1990
Approval Type: Municipal sewage
Status: Approved
Application Type:
Client Name:
Client Address:
Client City:
Client Postal Code:
Project Description:
Contaminants:
Emission Control:

Site: OTTAWA CITY
LANARK AVE. OTTAWA CITY ON

Database:
CA

Certificate #: 3-1579-87-
Application Year: 87
Issue Date: 9/15/1987
Approval Type: Municipal sewage
Status: Approved
Application Type:
Client Name:
Client Address:
Client City:
Client Postal Code:
Project Description:
Contaminants:
Emission Control:

Site: City of Ottawa
Richmond Road Ottawa ON

Database:
CA

Certificate #: 1424-6CXJGA
Application Year: 2005
Issue Date: 6/3/2005
Approval Type: Municipal and Private Sewage Works
Status: Approved
Application Type:
Client Name:
Client Address:
Client City:
Client Postal Code:
Project Description:
Contaminants:
Emission Control:

Site: CANADIAN WASTE SERVICES INC.
ON

Database:
CONV

File No:

Location:

Crown Brief No: 99-0188-0235
Court Location:
Publication City:
Publication Title:
Act:
Act(s):
First Matter:
Second Matter:
Investigation 1:
Investigation 2:
Penalty Imposed:
Description:

Region: EASTERN REGION
Ministry District: KINGSTON

Background:
URL:

TRANSPORTING LEACHATE WASTE FROM AN APPROVED WASTE DISPOSAL SITE WITHOUT THE GENERATOR, CARRIER AND/OR RECEIVER COMPLETING A MANIFEST.

Additional Details

Publication Date:
Count: 1
Act: EPA
Regulation: 347
Section: 19(1) (A)
Act/Regulation/Section: EPA-347-19(1) (A)
Date of Offence:
Date of Conviction:
Date Charged: 7/19/01
Charge Disposition: SUSPENDED SENTENCE
Fine: \$17,000.00
Synopsis:

Site: CANADIAN WASTE SERVICES INC.
ON

Database:
CONV

File No:
Crown Brief No: 99-0086-0115
Court Location:
Publication City:
Publication Title:
Act:
Act(s):
First Matter:
Second Matter:
Investigation 1:
Investigation 2:
Penalty Imposed:
Description:

Location:
Region: EASTERN REGION
Ministry District: KINGSTON

Background:
URL:

FAILED TO PROVIDE CERTAIN DOCUMENT WITH EACH VEHICLE CONTRAVENING A PROVISIONAL CERTIFICATE OF APPROVAL.

Additional Details

Publication Date:
Count: 1
Act: EPA
Regulation:
Section: 186(3)
Act/Regulation/Section: EPA- -186(3)
Date of Offence:
Date of Conviction:
Date Charged: 3/15/00
Charge Disposition: SUSPENDED SENTENCE
Fine: \$305.00
Synopsis:

Site: CANADIAN WASTE SERVICES INC.

Database:
CONV

ON

File No:
Crown Brief No: 99-0136-0187
Court Location:
Publication City:
Publication Title:
Act:
Act(s):
First Matter:
Second Matter:
Investigation 1:
Investigation 2:
Penalty Imposed:
Description: OPERATE A HEAVY DIESEL-FUELLED MOTOR VEHICLE THAT CONTRAVENES THE EMISSION STANDARDS.
Background:
URL:

Location:
Region: EASTERN REGION
Ministry District: KINGSTON

Additional Details

Publication Date:
Count: 1
Act: EPA
Regulation: 361/98
Section: 12(5)
Act/Regulation/Section: EPA-361/98-12(5)
Date of Offence:
Date of Conviction:
Date Charged: 10/18/00
Charge Disposition: SUSPENDED SENTENCE
Fine: \$425.00
Synopsis:

Site: CANADIAN WASTE SERVICES INC.
ON

Database:
CONV

File No:
Crown Brief No: 99-0164-0282
Court Location:
Publication City:
Publication Title:
Act:
Act(s):
First Matter:
Second Matter:
Investigation 1:
Investigation 2:
Penalty Imposed:
Description: OPERATE A HEAVY DIESEL-FUELLED MOTOR VEHICLE THAT CONTRAVENES THE EMISSION STANDARDS.
Background:
URL:

Location:
Region: EASTERN REGION
Ministry District: KINGSTON

Additional Details

Publication Date:
Count: 1
Act: EPA
Regulation: 361/98
Section: 12(5)
Act/Regulation/Section: EPA-361/98-12(5)
Date of Offence:
Date of Conviction:
Date Charged: 1/27/00
Charge Disposition: SUSPENDED SENTENCE
Fine: \$425.00
Synopsis:

Site: CANADIAN WASTE SERVICES INC.
ON

Database:
CONV

File No:
Crown Brief No: 99-0165-0243
Court Location:
Publication City:
Publication Title:
Act:
Act(s):
First Matter:
Second Matter:
Investigation 1:
Investigation 2:
Penalty Imposed:
Description: OPERATE A HEAVY DIESEL-FUELLED MOTOR VEHICLE THAT CONTRAVENES THE EMISSION STANDARDS.
Background:
URL:

Location:
Region: EASTERN REGION
Ministry District: KINGSTON

Additional Details

Publication Date:
Count: 1
Act: EPA
Regulation: 361/98
Section: 12(5)
Act/Regulation/Section: EPA-361/98-12(5)
Date of Offence:
Date of Conviction:
Date Charged: 4/30/00
Charge Disposition: SUSPENDED SENTENCE
Fine: \$325.00
Synopsis:

Site: The Regional Municipality of Ottawa-Carleton
Scott Street Ottawa ON K2P 2L7

Database:
ECA

Approval No: 2262-4JHL7S
Approval Date: 2000-04-26
Status: Approved
Record Type: ECA
Link Source: IDS
SWP Area Name:
Approval Type: ECA-Municipal and Private Water Works
Project Type: Municipal and Private Water Works
Business Name: The Regional Municipality of Ottawa-Carleton
Address: Scott Street
Full Address:
Full PDF Link:

MOE District:
City:
Longitude:
Latitude:
Geometry X:
Geometry Y:

Site: SNC-Lavalin Constructors (Pacific) Inc., Dragados Canada, Inc., and EllisDon Corporation Ottawa ON K1Z 1G3

Database:
ECA

Approval No: 3474-99NHUQ
Approval Date: 2013-08-07
Status: Approved
Record Type: ECA
Link Source: IDS
SWP Area Name:
Approval Type: ECA-MUNICIPAL AND PRIVATE SEWAGE WORKS
Project Type: MUNICIPAL AND PRIVATE SEWAGE WORKS
Business Name: SNC-Lavalin Constructors (Pacific) Inc., Dragados Canada, Inc., and EllisDon Corporation
Address:
Full Address:

MOE District:
City:
Longitude:
Latitude:
Geometry X:
Geometry Y:

Site: *Ultramar Ltd.*
Part 1, Reference Plan 4R-23561 Ottawa ON H3A 3L3

Database:
ECA

Approval No: 1928-8W2Q6W
Approval Date: 2012-07-10
Status: Approved
Record Type: ECA
Link Source: IDS
SWP Area Name:
Approval Type: ECA-INDUSTRIAL SEWAGE WORKS
Project Type: INDUSTRIAL SEWAGE WORKS
Business Name: Ultramar Ltd.
Address: Part 1, Reference Plan 4R-23561
Full Address:
Full PDF Link: <https://www.accessenvironment.ene.gov.on.ca/instruments/2244-8RJQ9S-14.pdf>

MOE District:
City:
Longitude:
Latitude:
Geometry X:
Geometry Y:

Site: *Drummond Fuels*
Nepean ON

Database:
FCON

Mailing Address: Nepean, ON
Offence Date: Spring and Summer, 1992
Offence: CEPA Gasoline Regulations 4 counts: Charges laid for illegal sale of two types of leaded fuel
Status: Concluded
Offence Location:
Date Charged: 92/11/17
Court Date: 93/01/15
Penalty:
Result: Charges stayed
Notes: Charges stayed by DOJ were not reintroduced into court during the one year limitation period and therefore the case is closed.

Site: *Kiewit Eurovia Vinci*
Westboro Station Scott Street Ottawa ON K1Z 6R5

Database:
GEN

Generator No: ON6150607
Status: Registered
Approval Years: As of Jan 2021
Contam. Facility:
MHSW Facility:
SIC Code:
SIC Description:

PO Box No:
Country: Canada
Choice of Contact:
Co Admin:
Phone No Admin:

Detail(s)

Waste Class: 221 L
Waste Class Desc: Light fuels

Waste Class: 146 L
Waste Class Desc: Other specified inorganic sludges, slurries or solids

Site: *Ottawa Greenbelt Construction Company Limited*
Churchill Ave Reconstruction - Carling to Byron Ottawa ON

Database:
GEN

Generator No: ON4886021
Status:
Approval Years: 2013
Contam. Facility:
MHSW Facility:
SIC Code: 237110
SIC Description: WATER AND SEWER LINE AND RELATED STRUCTURES CONSTRUCTION

PO Box No:
Country:
Choice of Contact:
Co Admin:
Phone No Admin:

Detail(s)

Waste Class: 251
Waste Class Desc: OIL SKIMMINGS & SLUDGES

Site: **Kiewit Eurovia Vinci**
Cleary Station Richmond Road Ottawa ON K2A 0G6

Database:
GEN

Generator No: ON6388739
Status: Registered
Approval Years: As of Jan 2021
Contam. Facility:
MHSW Facility:
SIC Code:
SIC Description:

PO Box No:
Country: Canada
Choice of Contact:
Co Admin:
Phone No Admin:

Detail(s)

Waste Class: 146 L
Waste Class Desc: Other specified inorganic sludges, slurries or solids

Waste Class: 221 L
Waste Class Desc: Light fuels

Site: **ULTRAMAR LTÉE**
OTTAWA OTTAWA ON

Database:
RST

Headcode: 924800
Headcode Desc: Oils-Fuel
Phone: 6137275200
List Name:
Description:

Site: **TEXACO**
RICHMOND RD. SERVICE STATION OTTAWA CITY ON

Database:
SPL

Ref No: 14431
Site No:
Incident Dt: 2/2/1989
Year:
Incident Cause: OTHER CAUSE (N.O.S.)
Incident Event:
Contaminant Code:
Contaminant Name:
Contaminant Limit 1:
Contam Limit Freq 1:
Contaminant UN No 1:
Environment Impact: NOT ANTICIPATED
Nature of Impact:
Receiving Medium: LAND
Receiving Env:
MOE Response:
Dt MOE Arvl on Scn:
MOE Reported Dt: 2/2/1989
Dt Document Closed:
Incident Reason: ERROR
Site Name:
Site County/District:
Site Geo Ref Meth:
Incident Summary:
Contaminant Qty:

Discharger Report:
Material Group:
Health/Env Conseq:
Client Type:
Sector Type:
Agency Involved:
Nearest Watercourse:
Site Address:
Site District Office:
Site Postal Code:
Site Region:
Site Municipality: 20101
Site Lot:
Site Conc:
Northing:
Easting:
Site Geo Ref Accu:
Site Map Datum:
SAC Action Class:
Source Type:

Site: **lot 32 ON**

Database:
WWIS

Well ID: 1525295
Construction Date:
Primary Water Use: Cooling And A/C
Sec. Water Use:
Final Well Status: Water Supply
Water Type:
Casing Material:
Audit No: 68535
Tag:
Construction Method:
Elevation (m):
Elevation Reliability:
Depth to Bedrock:
Well Depth:
Overburden/Bedrock:
Pump Rate:
Static Water Level:
Flowing (Y/N):
Flow Rate:
Clear/Cloudy:

Data Entry Status:
Data Src: 1
Date Received: 1/16/1991
Selected Flag: Yes
Abandonment Rec:
Contractor: 3644
Form Version: 1
Owner:
Street Name:
County: OTTAWA
Municipality: NEPEAN TOWNSHIP
Site Info:
Lot: 032
Concession:
Concession Name:
Easting NAD83:
Northing NAD83:
Zone:
UTM Reliability:

Bore Hole Information

Bore Hole ID: 10047035
DP2BR: 62
Spatial Status:
Code OB: r
Code OB Desc: Bedrock
Open Hole:
Cluster Kind:
Date Completed: 11/12/1990
Remarks:
Elevrc Desc:
Location Source Date:
Improvement Location Source:
Improvement Location Method:
Source Revision Comment:
Supplier Comment:

Elevation:
Elevrc:
Zone: 18
East83:
North83:
Org CS:
UTMRC: 9
UTMRC Desc: unknown UTM
Location Method: na

Overburden and Bedrock Materials Interval

Formation ID: 931060713
Layer: 4
Color: 1
General Color: WHITE
Mat1: 18
Most Common Material: SANDSTONE
Mat2: 15
Mat2 Desc: LIMESTONE
Mat3: 74
Mat3 Desc: LAYERED
Formation Top Depth: 145
Formation End Depth: 183
Formation End Depth UOM: ft

Overburden and Bedrock Materials Interval

Formation ID: 931060711
Layer: 2
Color: 2
General Color: GREY
Mat1: 14
Most Common Material: HARDPAN
Mat2: 12
Mat2 Desc: STONES

Mat3:
Mat3 Desc:
Formation Top Depth: 47
Formation End Depth: 62
Formation End Depth UOM: ft

Overburden and Bedrock
Materials Interval

Formation ID: 931060710
Layer: 1
Color: 2
General Color: GREY
Mat1: 05
Most Common Material: CLAY
Mat2:
Mat2 Desc:
Mat3:
Mat3 Desc:
Formation Top Depth: 0
Formation End Depth: 47
Formation End Depth UOM: ft

Overburden and Bedrock
Materials Interval

Formation ID: 931060712
Layer: 3
Color: 2
General Color: GREY
Mat1: 15
Most Common Material: LIMESTONE
Mat2:
Mat2 Desc:
Mat3:
Mat3 Desc:
Formation Top Depth: 62
Formation End Depth: 145
Formation End Depth UOM: ft

Method of Construction & Well
Use

Method Construction ID: 961525295
Method Construction Code: 5
Method Construction: Air Percussion
Other Method Construction:

Pipe Information

Pipe ID: 10595605
Casing No: 1
Comment:
Alt Name:

Construction Record - Casing

Casing ID: 930082344
Layer: 1
Material: 1
Open Hole or Material: STEEL
Depth From:
Depth To: 65
Casing Diameter: 6
Casing Diameter UOM: inch
Casing Depth UOM: ft

Construction Record - Casing

Casing ID: 930082345
Layer: 2
Material: 4
Open Hole or Material: OPEN HOLE
Depth From:
Depth To: 183
Casing Diameter: 6
Casing Diameter UOM: inch
Casing Depth UOM: ft

Results of Well Yield Testing

Pump Test ID: 991525295
Pump Set At:
Static Level: 25
Final Level After Pumping: 80
Recommended Pump Depth: 80
Pumping Rate: 15
Flowing Rate:
Recommended Pump Rate: 12
Levels UOM: ft
Rate UOM: GPM
Water State After Test Code: 2
Water State After Test: CLOUDY
Pumping Test Method: 1
Pumping Duration HR: 1
Pumping Duration MIN: 0
Flowing: No

Draw Down & Recovery

Pump Test Detail ID: 934648077
Test Type:
Test Duration: 45
Test Level: 80
Test Level UOM: ft

Draw Down & Recovery

Pump Test Detail ID: 934111709
Test Type:
Test Duration: 15
Test Level: 80
Test Level UOM: ft

Draw Down & Recovery

Pump Test Detail ID: 934905256
Test Type:
Test Duration: 60
Test Level: 80
Test Level UOM: ft

Draw Down & Recovery

Pump Test Detail ID: 934387113
Test Type:
Test Duration: 30
Test Level: 80
Test Level UOM: ft

Water Details

Water ID: 933484248
Layer: 1
Kind Code: 1
Kind: FRESH
Water Found Depth: 177
Water Found Depth UOM: ft

Site:
lot 32 ON

Database:
WWIS

Well ID: 1525294
Construction Date:
Primary Water Use: Cooling And A/C
Sec. Water Use:
Final Well Status: Recharge Well
Water Type:
Casing Material:
Audit No: 68536
Tag:
Construction Method:
Elevation (m):
Elevation Reliability:
Depth to Bedrock:
Well Depth:
Overburden/Bedrock:
Pump Rate:
Static Water Level:
Flowing (Y/N):
Flow Rate:
Clear/Cloudy:

Data Entry Status:
Data Src: 1
Date Received: 1/16/1991
Selected Flag: Yes
Abandonment Rec:
Contractor: 3644
Form Version: 1
Owner:
Street Name:
County: OTTAWA
Municipality: NEPEAN TOWNSHIP
Site Info:
Lot: 032
Concession:
Concession Name:
Easting NAD83:
Northing NAD83:
Zone:
UTM Reliability:

Bore Hole Information

Bore Hole ID: 10047034
DP2BR: 63
Spatial Status:
Code OB: r
Code OB Desc: Bedrock
Open Hole:
Cluster Kind:
Date Completed: 11/13/1990
Remarks:
Elevrc Desc:
Location Source Date:
Improvement Location Source:
Improvement Location Method:
Source Revision Comment:
Supplier Comment:

Elevation:
Elevrc:
Zone: 18
East83:
North83:
Org CS:
UTMRC: 9
UTMRC Desc: unknown UTM
Location Method: na

Overburden and Bedrock

Materials Interval

Formation ID: 931060708
Layer: 3
Color: 2
General Color: GREY
Mat1: 15
Most Common Material: LIMESTONE
Mat2:
Mat2 Desc:
Mat3:
Mat3 Desc:
Formation Top Depth: 63
Formation End Depth: 154
Formation End Depth UOM: ft

Overburden and Bedrock
Materials Interval

Formation ID: 931060707
Layer: 2
Color: 2
General Color: GREY
Mat1: 14
Most Common Material: HARDPAN
Mat2: 12
Mat2 Desc: STONES
Mat3:
Mat3 Desc:
Formation Top Depth: 50
Formation End Depth: 63
Formation End Depth UOM: ft

Overburden and Bedrock
Materials Interval

Formation ID: 931060706
Layer: 1
Color: 2
General Color: GREY
Mat1: 05
Most Common Material: CLAY
Mat2:
Mat2 Desc:
Mat3:
Mat3 Desc:
Formation Top Depth: 0
Formation End Depth: 50
Formation End Depth UOM: ft

Overburden and Bedrock
Materials Interval

Formation ID: 931060709
Layer: 4
Color: 1
General Color: WHITE
Mat1: 18
Most Common Material: SANDSTONE
Mat2: 15
Mat2 Desc: LIMESTONE
Mat3: 74
Mat3 Desc: LAYERED
Formation Top Depth: 154
Formation End Depth: 203
Formation End Depth UOM: ft

Method of Construction & Well
Use

Method Construction ID: 961525294
Method Construction Code: 5
Method Construction: Air Percussion
Other Method Construction:

Pipe Information

Pipe ID: 10595604
Casing No: 1
Comment:
Alt Name:

Construction Record - Casing

Casing ID: 930082343
Layer: 2
Material: 4
Open Hole or Material: OPEN HOLE
Depth From:
Depth To: 203
Casing Diameter: 6
Casing Diameter UOM: inch
Casing Depth UOM: ft

Construction Record - Casing

Casing ID: 930082342
Layer: 1
Material: 1
Open Hole or Material: STEEL
Depth From:
Depth To: 66
Casing Diameter: 6
Casing Diameter UOM: inch
Casing Depth UOM: ft

Results of Well Yield Testing

Pump Test ID: 991525294
Pump Set At:
Static Level: 25
Final Level After Pumping: 80
Recommended Pump Depth: 80
Pumping Rate: 15
Flowing Rate:
Recommended Pump Rate: 12
Levels UOM: ft
Rate UOM: GPM
Water State After Test Code: 2
Water State After Test: CLOUDY
Pumping Test Method: 1
Pumping Duration HR: 1
Pumping Duration MIN: 0
Flowing: No

Draw Down & Recovery

Pump Test Detail ID: 934387112
Test Type:
Test Duration: 30
Test Level: 80
Test Level UOM: ft

Draw Down & Recovery

Pump Test Detail ID: 934111708
Test Type:
Test Duration: 15
Test Level: 80
Test Level UOM: ft

Draw Down & Recovery

Pump Test Detail ID: 934905255
Test Type:
Test Duration: 60
Test Level: 80

Test Level UOM: ft

Draw Down & Recovery

Pump Test Detail ID: 934648076
Test Type:
Test Duration: 45
Test Level: 80
Test Level UOM: ft

Water Details

Water ID: 933484247
Layer: 1
Kind Code: 1
Kind: FRESH
Water Found Depth: 198
Water Found Depth UOM: ft

Site:
lot 31 ON

Database:
WWIS

Well ID: 1519740
Construction Date:
Primary Water Use: Domestic
Sec. Water Use:
Final Well Status: Water Supply
Water Type:
Casing Material:
Audit No:
Tag:
Construction Method:
Elevation (m):
Elevation Reliability:
Depth to Bedrock:
Well Depth:
Overburden/Bedrock:
Pump Rate:
Static Water Level:
Flowing (Y/N):
Flow Rate:
Clear/Cloudy:

Data Entry Status:
Data Src: 1
Date Received: 6/24/1985
Selected Flag: Yes
Abandonment Rec:
Contractor: 3644
Form Version: 1
Owner:
Street Name:
County: OTTAWA
Municipality: NEPEAN TOWNSHIP
Site Info:
Lot: 031
Concession:
Concession Name:
Easting NAD83:
Northing NAD83:
Zone:
UTM Reliability:

Bore Hole Information

Bore Hole ID: 10041593
DP2BR:
Spatial Status:
Code OB: 0
Code OB Desc: Overburden
Open Hole:
Cluster Kind:
Date Completed: 4/1/1985
Remarks:
Elevrc Desc:
Location Source Date:
Improvement Location Source:
Improvement Location Method:
Source Revision Comment:
Supplier Comment:

Elevation:
Elevrc:
Zone: 18
East83:
North83:
Org CS:
UTMRC: 9
UTMRC Desc: unknown UTM
Location Method: na

Overburden and Bedrock
Materials Interval

Formation ID: 931042565
Layer: 2

Color: 2
General Color: GREY
Mat1: 14
Most Common Material: HARDPAN
Mat2: 11
Mat2 Desc: GRAVEL
Mat3:
Mat3 Desc:
Formation Top Depth: 70
Formation End Depth: 96
Formation End Depth UOM: ft

Overburden and Bedrock
Materials Interval

Formation ID: 931042564
Layer: 1
Color: 2
General Color: GREY
Mat1: 05
Most Common Material: CLAY
Mat2:
Mat2 Desc:
Mat3:
Mat3 Desc:
Formation Top Depth: 0
Formation End Depth: 70
Formation End Depth UOM: ft

Overburden and Bedrock
Materials Interval

Formation ID: 931042566
Layer: 3
Color: 2
General Color: GREY
Mat1: 11
Most Common Material: GRAVEL
Mat2:
Mat2 Desc:
Mat3:
Mat3 Desc:
Formation Top Depth: 96
Formation End Depth: 98
Formation End Depth UOM: ft

Method of Construction & Well
Use

Method Construction ID: 961519740
Method Construction Code: 5
Method Construction: Air Percussion
Other Method Construction:

Pipe Information

Pipe ID: 10590163
Casing No: 1
Comment:
Alt Name:

Construction Record - Casing

Casing ID: 930072632
Layer: 1
Material: 1

Open Hole or Material: STEEL
Depth From:
Depth To: 98
Casing Diameter: 6
Casing Diameter UOM: inch
Casing Depth UOM: ft

Results of Well Yield Testing

Pump Test ID: 991519740
Pump Set At:
Static Level: 0
Final Level After Pumping: 20
Recommended Pump Depth: 25
Pumping Rate: 50
Flowing Rate:
Recommended Pump Rate: 10
Levels UOM: ft
Rate UOM: GPM
Water State After Test Code: 2
Water State After Test: CLOUDY
Pumping Test Method: 1
Pumping Duration HR: 1
Pumping Duration MIN: 0
Flowing: No

Draw Down & Recovery

Pump Test Detail ID: 934384358
Test Type:
Test Duration: 30
Test Level: 20
Test Level UOM: ft

Draw Down & Recovery

Pump Test Detail ID: 934108648
Test Type:
Test Duration: 15
Test Level: 20
Test Level UOM: ft

Draw Down & Recovery

Pump Test Detail ID: 934894682
Test Type:
Test Duration: 60
Test Level: 20
Test Level UOM: ft

Draw Down & Recovery

Pump Test Detail ID: 934654898
Test Type:
Test Duration: 45
Test Level: 20
Test Level UOM: ft

Water Details

Water ID: 933476799
Layer: 1
Kind Code: 1
Kind: FRESH
Water Found Depth: 98

Water Found Depth UOM: ft

Site:
lot 31 ON

Database:
WWIS

Well ID: 1526253
Construction Date:
Primary Water Use: Irrigation
Sec. Water Use:
Final Well Status:
Water Type:
Casing Material:
Audit No: 64227
Tag:
Construction Method:
Elevation (m):
Elevation Reliability:
Depth to Bedrock:
Well Depth:
Overburden/Bedrock:
Pump Rate:
Static Water Level:
Flowing (Y/N):
Flow Rate:
Clear/Cloudy:

Data Entry Status:
Data Src: 1
Date Received: 6/26/1992
Selected Flag: Yes
Abandonment Rec:
Contractor: 2425
Form Version: 1
Owner:
Street Name:
County: OTTAWA
Municipality: NEPEAN TOWNSHIP
Site Info:
Lot: 031
Concession:
Concession Name:
Easting NAD83:
Northing NAD83:
Zone:
UTM Reliability:

Bore Hole Information

Bore Hole ID: 10047971
DP2BR: 15
Spatial Status:
Code OB: r
Code OB Desc: Bedrock
Open Hole:
Cluster Kind:
Date Completed: 6/8/1992
Remarks:
Elevrc Desc:
Location Source Date:
Improvement Location Source:
Improvement Location Method:
Source Revision Comment:
Supplier Comment:

Elevation:
Elevrc:
Zone: 18
East83:
North83:
Org CS:
UTMRC: 9
UTMRC Desc: unknown UTM
Location Method: na

Overburden and Bedrock

Materials Interval

Formation ID: 931063640
Layer: 2
Color: 2
General Color: GREY
Mat1: 26
Most Common Material: ROCK
Mat2: 18
Mat2 Desc: SANDSTONE
Mat3: 74
Mat3 Desc: LAYERED
Formation Top Depth: 15
Formation End Depth: 320
Formation End Depth UOM: ft

Overburden and Bedrock

Materials Interval

Formation ID: 931063639
Layer: 1
Color: 6

General Color: BROWN
Mat1: 05
Most Common Material: CLAY
Mat2: 13
Mat2 Desc: BOULDERS
Mat3: 73
Mat3 Desc: HARD
Formation Top Depth: 0
Formation End Depth: 15
Formation End Depth UOM: ft

**Overburden and Bedrock
Materials Interval**

Formation ID: 931063641
Layer: 3
Color: 1
General Color: WHITE
Mat1: 18
Most Common Material: SANDSTONE
Mat2:
Mat2 Desc:
Mat3:
Mat3 Desc:
Formation Top Depth: 320
Formation End Depth: 400
Formation End Depth UOM: ft

**Annular Space/Abandonment
Sealing Record**

Plug ID: 933111589
Layer: 1
Plug From: 4
Plug To: 22
Plug Depth UOM: ft

**Method of Construction & Well
Use**

Method Construction ID: 961526253
Method Construction Code: 4
Method Construction: Rotary (Air)
Other Method Construction:

Pipe Information

Pipe ID: 10596541
Casing No: 1
Comment:
Alt Name:

Construction Record - Casing

Casing ID: 930083966
Layer: 1
Material: 1
Open Hole or Material: STEEL
Depth From:
Depth To: 22
Casing Diameter: 6
Casing Diameter UOM: inch
Casing Depth UOM: ft

Results of Well Yield Testing

Pump Test ID: 991526253
Pump Set At:
Static Level: 30
Final Level After Pumping: 400
Recommended Pump Depth: 380
Pumping Rate: 12
Flowing Rate:
Recommended Pump Rate: 12
Levels UOM: ft
Rate UOM: GPM
Water State After Test Code: 2
Water State After Test: CLOUDY
Pumping Test Method:
Pumping Duration HR: 2
Pumping Duration MIN: 0
Flowing: No

Draw Down & Recovery

Pump Test Detail ID: 934908595
Test Type: Recovery
Test Duration: 60
Test Level: 35
Test Level UOM: ft

Draw Down & Recovery

Pump Test Detail ID: 934651397
Test Type: Recovery
Test Duration: 45
Test Level: 60
Test Level UOM: ft

Draw Down & Recovery

Pump Test Detail ID: 934106822
Test Type: Recovery
Test Duration: 15
Test Level: 200
Test Level UOM: ft

Draw Down & Recovery

Pump Test Detail ID: 934390456
Test Type: Recovery
Test Duration: 30
Test Level: 125
Test Level UOM: ft

Water Details

Water ID: 933485490
Layer: 1
Kind Code: 1
Kind: FRESH
Water Found Depth: 320
Water Found Depth UOM: ft

Site: lot 31 ON

Database:
WWIS

Well ID: 1526254
Construction Date:
Primary Water Use: Irrigation

Data Entry Status:
Data Src: 1
Date Received: 6/26/1992

Sec. Water Use:
Final Well Status: Water Supply
Water Type:
Casing Material:
Audit No: 64228
Tag:
Construction Method:
Elevation (m):
Elevation Reliability:
Depth to Bedrock:
Well Depth:
Overburden/Bedrock:
Pump Rate:
Static Water Level:
Flowing (Y/N):
Flow Rate:
Clear/Cloudy:

Selected Flag: Yes
Abandonment Rec: 2425
Contractor: 1
Form Version: 1
Owner:
Street Name:
County: OTTAWA
Municipality: NEPEAN TOWNSHIP
Site Info:
Lot: 031
Concession:
Concession Name:
Easting NAD83:
Northing NAD83:
Zone:
UTM Reliability:

Bore Hole Information

Bore Hole ID: 10047972
DP2BR: 12
Spatial Status:
Code OB: r
Code OB Desc: Bedrock
Open Hole:
Cluster Kind:
Date Completed: 6/9/1992
Remarks:
Elevrc Desc:
Location Source Date:
Improvement Location Source:
Improvement Location Method:
Source Revision Comment:
Supplier Comment:

Elevation:
Elevrc:
Zone: 18
East83:
North83:
Org CS:
UTMRC: 9
UTMRC Desc: unknown UTM
Location Method: na

Overburden and Bedrock
Materials Interval

Formation ID: 931063643
Layer: 2
Color: 2
General Color: GREY
Mat1: 15
Most Common Material: LIMESTONE
Mat2: 18
Mat2 Desc: SANDSTONE
Mat3: 74
Mat3 Desc: LAYERED
Formation Top Depth: 12
Formation End Depth: 310
Formation End Depth UOM: ft

Overburden and Bedrock
Materials Interval

Formation ID: 931063642
Layer: 1
Color: 6
General Color: BROWN
Mat1: 05
Most Common Material: CLAY
Mat2: 13
Mat2 Desc: BOULDERS
Mat3: 73
Mat3 Desc: HARD
Formation Top Depth: 0

Formation End Depth: 12
Formation End Depth UOM: ft

**Overburden and Bedrock
Materials Interval**

Formation ID: 931063644
Layer: 3
Color: 1
General Color: WHITE
Mat1: 18
Most Common Material: SANDSTONE
Mat2: 85
Mat2 Desc: SOFT
Mat3:
Mat3 Desc:
Formation Top Depth: 310
Formation End Depth: 380
Formation End Depth UOM: ft

**Annular Space/Abandonment
Sealing Record**

Plug ID: 933111590
Layer: 1
Plug From: 0
Plug To: 22
Plug Depth UOM: ft

**Method of Construction & Well
Use**

Method Construction ID: 961526254
Method Construction Code: 4
Method Construction: Rotary (Air)
Other Method Construction:

Pipe Information

Pipe ID: 10596542
Casing No: 1
Comment:
Alt Name:

Construction Record - Casing

Casing ID: 930083967
Layer: 1
Material: 1
Open Hole or Material: STEEL
Depth From:
Depth To: 22
Casing Diameter: 6
Casing Diameter UOM: inch
Casing Depth UOM: ft

Results of Well Yield Testing

Pump Test ID: 991526254
Pump Set At:
Static Level: 30
Final Level After Pumping: 380
Recommended Pump Depth: 300
Pumping Rate: 40
Flowing Rate:

Recommended Pump Rate: 40
Levels UOM: ft
Rate UOM: GPM
Water State After Test Code: 2
Water State After Test: CLOUDY
Pumping Test Method:
Pumping Duration HR: 2
Pumping Duration MIN: 0
Flowing: No

Draw Down & Recovery

Pump Test Detail ID: 934106823
Test Type:
Test Duration: 15
Test Level: 200
Test Level UOM: ft

Draw Down & Recovery

Pump Test Detail ID: 934390457
Test Type:
Test Duration: 30
Test Level: 30
Test Level UOM: ft

Water Details

Water ID: 933485491
Layer: 1
Kind Code: 1
Kind: FRESH
Water Found Depth: 360
Water Found Depth UOM: ft

Site: lot 31 ON

Database:
WWIS

Well ID:	1528149	Data Entry Status:	
Construction Date:		Data Src:	1
Primary Water Use:	Not Used	Date Received:	8/30/1994
Sec. Water Use:		Selected Flag:	Yes
Final Well Status:	Observation Wells	Abandonment Rec:	
Water Type:		Contractor:	6844
Casing Material:		Form Version:	1
Audit No:	149112	Owner:	
Tag:		Street Name:	
Construction Method:		County:	OTTAWA
Elevation (m):		Municipality:	OTTAWA CITY
Elevation Reliability:		Site Info:	
Depth to Bedrock:		Lot:	031
Well Depth:		Concession:	
Overburden/Bedrock:		Concession Name:	
Pump Rate:		Easting NAD83:	
Static Water Level:		Northing NAD83:	
Flowing (Y/N):		Zone:	
Flow Rate:		UTM Reliability:	
Clear/Cloudy:			

Bore Hole Information

Bore Hole ID:	10049688	Elevation:	
DP2BR:		Elevrc:	
Spatial Status:		Zone:	18
Code OB:	p	East83:	
Code OB Desc:	Unknown type above a bedrock layer	North83:	

Open Hole:
Cluster Kind:
Date Completed: 7/27/1994
Remarks:
Elevrc Desc:
Location Source Date:
Improvement Location Source:
Improvement Location Method:
Source Revision Comment:
Supplier Comment:

Org CS:
UTMRC: 9
UTMRC Desc: unknown UTM
Location Method: na

Overburden and Bedrock
Materials Interval

Formation ID: 931068739
Layer: 3
Color: 6
General Color: BROWN
Mat1: 05
Most Common Material: CLAY
Mat2: 11
Mat2 Desc: GRAVEL
Mat3:
Mat3 Desc:
Formation Top Depth: 2
Formation End Depth: 3
Formation End Depth UOM: ft

Overburden and Bedrock
Materials Interval

Formation ID: 931068737
Layer: 1
Color: 8
General Color: BLACK
Mat1: 00
Most Common Material: UNKNOWN TYPE
Mat2:
Mat2 Desc:
Mat3:
Mat3 Desc:
Formation Top Depth: 0
Formation End Depth: 2
Formation End Depth UOM: ft

Overburden and Bedrock
Materials Interval

Formation ID: 931068741
Layer: 5
Color: 2
General Color: GREY
Mat1: 05
Most Common Material: CLAY
Mat2: 74
Mat2 Desc: LAYERED
Mat3:
Mat3 Desc:
Formation Top Depth: 4
Formation End Depth: 20
Formation End Depth UOM: ft

Overburden and Bedrock
Materials Interval

Formation ID: 931068740

Layer: 4
Color: 6
General Color: BROWN
Mat1: 08
Most Common Material: FINE SAND
Mat2: 11
Mat2 Desc: GRAVEL
Mat3:
Mat3 Desc:
Formation Top Depth: 3
Formation End Depth: 4
Formation End Depth UOM: ft

**Overburden and Bedrock
Materials Interval**

Formation ID: 931068738
Layer: 2
Color: 2
General Color: GREY
Mat1: 21
Most Common Material: GRANITE
Mat2:
Mat2 Desc:
Mat3:
Mat3 Desc:
Formation Top Depth: 2
Formation End Depth: 2
Formation End Depth UOM: ft

**Annular Space/Abandonment
Sealing Record**

Plug ID: 933113005
Layer: 3
Plug From: 9
Plug To: 20
Plug Depth UOM: ft

**Annular Space/Abandonment
Sealing Record**

Plug ID: 933113004
Layer: 2
Plug From: 7
Plug To: 9
Plug Depth UOM: ft

**Annular Space/Abandonment
Sealing Record**

Plug ID: 933113003
Layer: 1
Plug From: 3
Plug To: 7
Plug Depth UOM: ft

**Method of Construction & Well
Use**

Method Construction ID: 961528149
Method Construction Code: 6
Method Construction: Boring
Other Method Construction:

Pipe Information

Pipe ID: 10598258
Casing No: 1
Comment:
Alt Name:

Construction Record - Casing

Casing ID: 930086839
Layer: 1
Material: 5
Open Hole or Material: PLASTIC
Depth From:
Depth To: 20
Casing Diameter: 2
Casing Diameter UOM: inch
Casing Depth UOM: ft

Construction Record - Screen

Screen ID: 933326495
Layer: 1
Slot: 010
Screen Top Depth: 10
Screen End Depth: 20
Screen Material:
Screen Depth UOM: ft
Screen Diameter UOM: inch
Screen Diameter: 2

Site: lot 32 ON

Database:
[WWIS](#)

Well ID:	1531568	Data Entry Status:	
Construction Date:		Data Src:	1
Primary Water Use:		Date Received:	11/17/2000
Sec. Water Use:		Selected Flag:	Yes
Final Well Status:	Dewatering	Abandonment Rec:	
Water Type:		Contractor:	1414
Casing Material:		Form Version:	1
Audit No:	224542	Owner:	
Tag:		Street Name:	
Construction Method:		County:	OTTAWA
Elevation (m):		Municipality:	OTTAWA CITY
Elevation Reliability:		Site Info:	
Depth to Bedrock:		Lot:	032
Well Depth:		Concession:	
Overburden/Bedrock:		Concession Name:	
Pump Rate:		Easting NAD83:	
Static Water Level:		Northing NAD83:	
Flowing (Y/N):		Zone:	
Flow Rate:		UTM Reliability:	
Clear/Cloudy:			

Bore Hole Information

Bore Hole ID:	10053102	Elevation:	
DP2BR:	16	Elevrc:	
Spatial Status:		Zone:	18
Code OB:	r	East83:	
Code OB Desc:	Bedrock	North83:	
Open Hole:		Org CS:	
Cluster Kind:		UTMRC:	9
Date Completed:	11/6/2000	UTMRC Desc:	unknown UTM
Remarks:		Location Method:	na
Elevrc Desc:			

Location Source Date:
Improvement Location Source:
Improvement Location Method:
Source Revision Comment:
Supplier Comment:

Overburden and Bedrock
Materials Interval

Formation ID: 931078876
Layer: 4
Color: 2
General Color: GREY
Mat1: 15
Most Common Material: LIMESTONE
Mat2: 71
Mat2 Desc: FRACTURED
Mat3:
Mat3 Desc:
Formation Top Depth: 16
Formation End Depth: 23
Formation End Depth UOM: ft

Overburden and Bedrock
Materials Interval

Formation ID: 931078874
Layer: 2
Color: 6
General Color: BROWN
Mat1: 13
Most Common Material: BOULDERS
Mat2: 11
Mat2 Desc: GRAVEL
Mat3: 28
Mat3 Desc: SAND
Formation Top Depth: 3
Formation End Depth: 12
Formation End Depth UOM: ft

Overburden and Bedrock
Materials Interval

Formation ID: 931078873
Layer: 1
Color: 6
General Color: BROWN
Mat1: 11
Most Common Material: GRAVEL
Mat2: 28
Mat2 Desc: SAND
Mat3: 01
Mat3 Desc: FILL
Formation Top Depth: 0
Formation End Depth: 3
Formation End Depth UOM: ft

Overburden and Bedrock
Materials Interval

Formation ID: 931078875
Layer: 3
Color: 6
General Color: BROWN
Mat1: 28
Most Common Material: SAND

Mat2: 11
Mat2 Desc: GRAVEL
Mat3: 34
Mat3 Desc: TILL
Formation Top Depth: 12
Formation End Depth: 16
Formation End Depth UOM: ft

**Annular Space/Abandonment
Sealing Record**

Plug ID: 933116739
Layer: 1
Plug From: 0
Plug To: 15
Plug Depth UOM: ft

**Method of Construction & Well
Use**

Method Construction ID: 961531568
Method Construction Code: 4
Method Construction: Rotary (Air)
Other Method Construction:

Pipe Information

Pipe ID: 10601672
Casing No: 1
Comment:
Alt Name:

Construction Record - Casing

Casing ID: 930092999
Layer: 1
Material: 1
Open Hole or Material: STEEL
Depth From:
Depth To:
Casing Diameter: 6
Casing Diameter UOM: inch
Casing Depth UOM: ft

Construction Record - Casing

Casing ID: 930093000
Layer: 2
Material: 4
Open Hole or Material: OPEN HOLE
Depth From:
Depth To:
Casing Diameter: 10
Casing Diameter UOM: inch
Casing Depth UOM: ft

Construction Record - Casing

Casing ID: 930093001
Layer: 3
Material:
Open Hole or Material:
Depth From:
Depth To:
Casing Diameter: 8

Casing Diameter UOM: inch
Casing Depth UOM: ft

Results of Well Yield Testing

Pump Test ID: 991531568
Pump Set At:
Static Level: 10
Final Level After Pumping: 10
Recommended Pump Depth: 20
Pumping Rate: 10
Flowing Rate:
Recommended Pump Rate: 10
Levels UOM: ft
Rate UOM: GPM
Water State After Test Code: 2
Water State After Test: CLOUDY
Pumping Test Method: 1
Pumping Duration HR: 1
Pumping Duration MIN: 0
Flowing: No

Draw Down & Recovery

Pump Test Detail ID: 934658119
Test Type: Recovery
Test Duration: 45
Test Level: 10
Test Level UOM: ft

Draw Down & Recovery

Pump Test Detail ID: 934397184
Test Type: Recovery
Test Duration: 30
Test Level: 10
Test Level UOM: ft

Draw Down & Recovery

Pump Test Detail ID: 934113985
Test Type: Recovery
Test Duration: 15
Test Level: 10
Test Level UOM: ft

Draw Down & Recovery

Pump Test Detail ID: 934915010
Test Type: Recovery
Test Duration: 60
Test Level: 10
Test Level UOM: ft

Water Details

Water ID: 933492077
Layer: 1
Kind Code: 1
Kind: FRESH
Water Found Depth: 17
Water Found Depth UOM: ft

Water Details

Water ID: 933492078
Layer: 2
Kind Code: 1
Kind: FRESH
Water Found Depth: 22
Water Found Depth UOM: ft

Site:
lot 31 con A ON

Database:
WWIS

Well ID: 1534012
Construction Date:
Primary Water Use: Not Used
Sec. Water Use:
Final Well Status: Abandoned-Supply
Water Type:
Casing Material:
Audit No: 250702
Tag:
Construction Method:
Elevation (m):
Elevation Reliability:
Depth to Bedrock:
Well Depth:
Overburden/Bedrock:
Pump Rate:
Static Water Level:
Flowing (Y/N):
Flow Rate:
Clear/Cloudy:

Data Entry Status:
Data Src: 1
Date Received: 8/26/2003
Selected Flag: Yes
Abandonment Rec:
Contractor: 1558
Form Version: 1
Owner:
Street Name:
County: OTTAWA
Municipality: NEPEAN TOWNSHIP
Site Info:
Lot: 031
Concession: A
Concession Name:
Easting NAD83:
Northing NAD83:
Zone:
UTM Reliability:

Bore Hole Information

Bore Hole ID: 10543127
DP2BR:
Spatial Status:
Code OB:
Code OB Desc: No formation data
Open Hole:
Cluster Kind:
Date Completed: 7/21/2003
Remarks:
Elevrc Desc:
Location Source Date:
Improvement Location Source:
Improvement Location Method:
Source Revision Comment:
Supplier Comment:

Elevation:
Elevrc:
Zone: 18
East83:
North83:
Org CS:
UTMRC: 9
UTMRC Desc: unknown UTM
Location Method: na

Method of Construction & Well Use

Method Construction ID: 961534012
Method Construction Code: 0
Method Construction: Not Known
Other Method Construction:

Pipe Information

Pipe ID: 11091697
Casing No: 1
Comment:
Alt Name:

Site:

Database:
WWIS

lot 31 con A ON

Well ID: 1534013
Construction Date:
Primary Water Use: Not Used
Sec. Water Use:
Final Well Status: Not A Well
Water Type:
Casing Material:
Audit No: 250701
Tag:
Construction Method:
Elevation (m):
Elevation Reliability:
Depth to Bedrock:
Well Depth:
Overburden/Bedrock:
Pump Rate:
Static Water Level:
Flowing (Y/N):
Flow Rate:
Clear/Cloudy:

Data Entry Status:
Data Src: 1
Date Received: 8/26/2003
Selected Flag: Yes
Abandonment Rec:
Contractor: 1558
Form Version: 1
Owner:
Street Name:
County: OTTAWA
Municipality: NEPEAN TOWNSHIP
Site Info:
Lot: 031
Concession: A
Concession Name:
Easting NAD83:
Northing NAD83:
Zone:
UTM Reliability:

Bore Hole Information

Bore Hole ID: 10543128
DP2BR:
Spatial Status:
Code OB: -
Code OB Desc: No formation data
Open Hole:
Cluster Kind:
Date Completed: 7/21/2003
Remarks:
Elevrc Desc:
Location Source Date:
Improvement Location Source:
Improvement Location Method:
Source Revision Comment:
Supplier Comment:

Elevation:
Elevrc:
Zone: 18
East83:
North83:
Org CS:
UTMRC: 9
UTMRC Desc: unknown UTM
Location Method: na

Method of Construction & Well Use

Method Construction ID: 961534013
Method Construction Code: 0
Method Construction: Not Known
Other Method Construction:

Pipe Information

Pipe ID: 11091698
Casing No: 1
Comment:
Alt Name:

Site: lot 31 ON

Database: WWIS

Well ID: 1534734
Construction Date:
Primary Water Use: Not Used
Sec. Water Use:
Final Well Status: Not A Well
Water Type:
Casing Material:
Audit No: 265833

Data Entry Status:
Data Src: 1
Date Received: 6/10/2004
Selected Flag: Yes
Abandonment Rec:
Contractor: 6907
Form Version: 2
Owner:

Tag:
Construction Method:
Elevation (m):
Elevation Reliability:
Depth to Bedrock:
Well Depth:
Overburden/Bedrock:
Pump Rate:
Static Water Level:
Flowing (Y/N):
Flow Rate:
Clear/Cloudy:

Street Name:
County: OTTAWA
Municipality: OTTAWA CITY
Site Info:
Lot: 031
Concession:
Concession Name:
Easting NAD83:
Northing NAD83:
Zone:
UTM Reliability:

Bore Hole Information

Bore Hole ID: 11097509
DP2BR:
Spatial Status:
Code OB: 0
Code OB Desc: Overburden
Open Hole:
Cluster Kind:
Date Completed: 5/31/2004
Remarks:
Elevrc Desc:
Location Source Date:
Improvement Location Source:
Improvement Location Method:
Source Revision Comment:
Supplier Comment:

Elevation:
Elevrc:
Zone: 18
East83:
North83:
Org CS:
UTMRC: 9
UTMRC Desc: unknown UTM
Location Method: na

Overburden and Bedrock
Materials Interval

Formation ID: 932942463
Layer: 1
Color:
General Color:
Mat1: 24
Most Common Material: PREV. DRILLED
Mat2:
Mat2 Desc:
Mat3:
Mat3 Desc:
Formation Top Depth: 0
Formation End Depth: 40
Formation End Depth UOM: ft

Method of Construction & Well
Use

Method Construction ID: 961534734
Method Construction Code: B
Method Construction: Other Method
Other Method Construction:

Pipe Information

Pipe ID: 11101224
Casing No: 1
Comment:
Alt Name:

Results of Well Yield Testing

Pump Test ID: 991534734

Pump Set At:
Static Level: 8
Final Level After Pumping:
Recommended Pump Depth:
Pumping Rate:
Flowing Rate:
Recommended Pump Rate:
Levels UOM: ft
Rate UOM: GPM
Water State After Test Code:
Water State After Test:
Pumping Test Method:
Pumping Duration HR:
Pumping Duration MIN:
Flowing: No

Site:
 lot 32 ON

Database:
 WWIS

Well ID: 1536399
Construction Date:
Primary Water Use:
Sec. Water Use:
Final Well Status: Abandoned-Other
Water Type:
Casing Material:
Audit No: Z34812
Tag:
Construction Method:
Elevation (m):
Elevation Reliability:
Depth to Bedrock:
Well Depth:
Overburden/Bedrock:
Pump Rate:
Static Water Level:
Flowing (Y/N):
Flow Rate:
Clear/Cloudy:

Data Entry Status:
Data Src:
Date Received: 6/19/2006
Selected Flag: Yes
Abandonment Rec: Yes
Contractor: 6964
Form Version: 3
Owner:
Street Name:
County: OTTAWA
Municipality: 15000
Site Info:
Lot: 032
Concession:
Concession Name:
Easting NAD83:
Northing NAD83:
Zone:
UTM Reliability:

Bore Hole Information

Bore Hole ID: 11550465
DP2BR:
Spatial Status:
Code OB: x
Code OB Desc: Unknown type in the lower layers(s)
Open Hole:
Cluster Kind:
Date Completed: 5/6/2006
Remarks:
Elevrc Desc:
Location Source Date:
Improvement Location Source:
Improvement Location Method:
Source Revision Comment:
Supplier Comment:

Elevation:
Elevrc:
Zone:
East83:
North83:
Org CS:
UTMRC: 9
UTMRC Desc: unknown UTM
Location Method: na

Overburden and Bedrock
Materials Interval

Formation ID: 933057971
Layer: 2
Color:
General Color:
Mat1:
Most Common Material:
Mat2:

Mat2 Desc:
Mat3:
Mat3 Desc:
Formation Top Depth: .77
Formation End Depth: 4.87
Formation End Depth UOM: m

Overburden and Bedrock
Materials Interval

Formation ID: 933057970
Layer: 1
Color: 2
General Color: GREY
Mat1: 05
Most Common Material: CLAY
Mat2: 84
Mat2 Desc: SILTY
Mat3:
Mat3 Desc:
Formation Top Depth: 0
Formation End Depth: .77
Formation End Depth UOM: m

Annular Space/Abandonment
Sealing Record

Plug ID: 933293797
Layer: 2
Plug From: 0.5
Plug To: 4.87
Plug Depth UOM: m

Annular Space/Abandonment
Sealing Record

Plug ID: 933293796
Layer: 1
Plug From: 0
Plug To: 0.5
Plug Depth UOM: m

Method of Construction & Well
Use

Method Construction ID: 961536399
Method Construction Code:
Method Construction:
Other Method Construction:

Pipe Information

Pipe ID: 11560072
Casing No: 1
Comment:
Alt Name:

Appendix: Database Descriptions

Environmental Risk Information Services (ERIS) can search the following databases. The extent of historical information varies with each database and current information is determined by what is publicly available to ERIS at the time of update. **Note:** Databases denoted with " * " indicates that the database will no longer be updated. See the individual database description for more information.

Abandoned Aggregate Inventory:

Provincial

[AAGR](#)

The MAAP Program maintains a database of abandoned pits and quarries. Please note that the database is only referenced by lot and concession and city/town location. The database provides information regarding the location, type, size, land use, status and general comments.*

Government Publication Date: Sept 2002*

Aggregate Inventory:

Provincial

[AGR](#)

The Ontario Ministry of Natural Resources maintains a database of all active pits and quarries. The database provides information regarding the registered owner/operator, location name, operation type, approval type, and maximum annual tonnage.

Government Publication Date: Up to Sep 2020

Abandoned Mine Information System:

Provincial

[AMIS](#)

The Abandoned Mines Information System contains data on known abandoned and inactive mines located on both Crown and privately held lands. The information was provided by the Ministry of Northern Development and Mines (MNDM), with the following disclaimer: "the database provided has been compiled from various sources, and the Ministry of Northern Development and Mines makes no representation and takes no responsibility that such information is accurate, current or complete". Reported information includes official mine name, status, background information, mine start/end date, primary commodity, mine features, hazards and remediation.

Government Publication Date: 1800-Oct 2018

Anderson's Waste Disposal Sites:

Private

[ANDR](#)

The information provided in this database was collected by examining various historical documents which aimed to characterize the likely position of former waste disposal sites from 1860 to present. The research initiative behind the creation of this database was to identify those sites that are missing from the Ontario MOE Waste Disposal Site Inventory, as well as to provide revisions and corrections to the positions and descriptions of sites currently listed in the MOE inventory. In addition to historic waste disposal facilities, the database also identifies certain auto wreckers and scrap yards that have been extrapolated from documentary sources. Please note that the data is not warranted to be complete, exhaustive or authoritative. The information was collected for research purposes only.

Government Publication Date: 1860s-Present

Aboveground Storage Tanks:

Provincial

[AST](#)

Historical listing of aboveground storage tanks made available by the Department of Natural Resources and Forestry. Includes tanks used to hold water or petroleum. This dataset has been retired as of September 25, 2014 and will no longer be updated.

Government Publication Date: May 31, 2014

Automobile Wrecking & Supplies:

Private

[AUWR](#)

This database provides an inventory of known locations that are involved in the scrap metal, automobile wrecking/recycling, and automobile parts & supplies industry. Information is provided on the company name, location and business type.

Government Publication Date: 1999-Dec 31, 2020

Borehole:

Provincial

[BORE](#)

A borehole is the generalized term for any narrow shaft drilled in the ground, either vertically or horizontally. The information here includes geotechnical investigations or environmental site assessments, mineral exploration, or as a pilot hole for installing piers or underground utilities. Information is from many sources such as the Ministry of Transportation (MTO) boreholes from engineering reports and projects from the 1950 to 1990's in Southern Ontario. Boreholes from the Ontario Geological Survey (OGS) including The Urban Geology Analysis Information System (UGAIS) and the York Peel Durham Toronto (YPDT) database of the Conservation Authority Moraine Coalition. This database will include fields such as location, stratigraphy, depth, elevation, year drilled, etc. For all water well data or oil and gas well data for Ontario please refer to WWIS and OOGW.

Government Publication Date: 1875-Jul 2018

Certificates of Approval:

Provincial CA

This database contains the following types of approvals: Air & Noise, Industrial Sewage, Municipal & Private Sewage, Waste Management Systems and Renewable Energy Approvals. The MOE in Ontario states that any facility that releases emissions to the atmosphere, discharges contaminants to ground or surface water, provides potable water supplies, or stores, transports or disposes of waste, must have a Certificate of Approval before it can operate lawfully. Fields include approval number, business name, address, approval date, approval type and status. This database will no longer be updated, as CofA's have been replaced by either Environmental Activity and Sector Registry (EASR) or Environmental Compliance Approval (ECA). Please refer to those individual databases for any information after Oct.31, 2011.

Government Publication Date: 1985-Oct 30, 2011*

Dry Cleaning Facilities:

Federal CDRY

List of dry cleaning facilities made available by Environment and Climate Change Canada. Environment and Climate Change Canada's Tetrachloroethylene (Use in Dry Cleaning and Reporting Requirements) Regulations (SOR/2003-79) are intended to reduce releases of tetrachloroethylene to the environment from dry cleaning facilities.

Government Publication Date: Jan 2004-Dec 2018

Commercial Fuel Oil Tanks:

Provincial CFOT

Locations of commercial underground fuel oil tanks. This is not a comprehensive or complete inventory of commercial fuel tanks in the province; this listing is a copy of records of registered commercial underground fuel oil tanks obtained under Access to Public Information.

Note that the following types of tanks do not require registration: waste oil tanks in apartments, office buildings, residences, etc.; aboveground gas or diesel tanks. Records are not verified for accuracy or completeness.

Government Publication Date: Jul 31, 2020

Chemical Manufacturers and Distributors:

Private CHEM

This database includes information from both a one time study conducted in 1992 and private source and is a listing of facilities that manufacture or distribute chemicals. The production of these chemical substances may involve one or more chemical reactions and/or chemical separation processes (i.e. fractionation, solvent extraction, crystallization, etc.).

Government Publication Date: 1999-Jan 31, 2020

Chemical Register:

Private CHM

This database includes a listing of locations of facilities within the Province or Territory that either manufacture and/or distributes chemicals.

Government Publication Date: 1999-Dec 31, 2020

Compressed Natural Gas Stations:

Private CNG

Canada has a network of public access compressed natural gas (CNG) refuelling stations. These stations dispense natural gas in compressed form at 3,000 pounds per square inch (psi), the pressure which is allowed within the current Canadian codes and standards. The majority of natural gas refuelling is located at existing retail gasoline that have a separate refuelling island for natural gas. This list of stations is made available by the Canadian Natural Gas Vehicle Alliance.

Government Publication Date: Dec 2012 -Apr 2021

Inventory of Coal Gasification Plants and Coal Tar Sites:

Provincial COAL

This inventory includes both the "Inventory of Coal Gasification Plant Waste Sites in Ontario-April 1987" and the Inventory of Industrial Sites Producing or Using Coal Tar and Related Tars in Ontario-November 1988) collected by the MOE. It identifies industrial sites that produced and continue to produce or use coal tar and other related tars. Detailed information is available and includes: facility type, size, land use, information on adjoining properties, soil condition, site operators/occupants, site description, potential environmental impacts and historic maps available. This was a one-time inventory.*

Government Publication Date: Apr 1987 and Nov 1988*

Compliance and Convictions:

Provincial CONV

This database summarizes the fines and convictions handed down by the Ontario courts beginning in 1989. Companies and individuals named here have been found guilty of environmental offenses in Ontario courts of law.

Government Publication Date: 1989-Nov 2020

Certificates of Property Use:

Provincial CPU

This is a subset taken from Ontario's Environmental Registry (EBR) database. It will include all CPU's on the registry such as (EPA s. 168.6) - Certificate of Property Use.

Government Publication Date: 1994-Mar 31, 2021

Drill Hole Database:

Provincial

DRL

The Ontario Drill Hole Database contains information on more than 113,000 percussion, overburden, sonic and diamond drill holes from assessment files on record with the department of Mines and Minerals. Please note that limited data is available for southern Ontario, as it was the last area to be completed. The database was created when surveys submitted to the Ministry were converted in the Assessment File Research Image Database (AFRI) project. However, the degree of accuracy (coordinates) as to the exact location of drill holes is dependent upon the source document submitted to the MNDM. Levels of accuracy used to locate holes are: centering on the mining claim; a sketch of the mining claim; a 1:50,000 map; a detailed company map; or from submitted a "Report of Work".

Government Publication Date: 1886 - Sep 2020**Delisted Fuel Tanks:**

Provincial

DTNK

List of fuel storage tank sites that were once found in - and have since been removed from - the list of fuel storage tanks made available by the regulatory agency under Access to Public Information.

Government Publication Date: Jul 31, 2020**Environmental Activity and Sector Registry:**

Provincial

EASR

On October 31, 2011, a smarter, faster environmental approvals system came into effect in Ontario. The EASR allows businesses to register certain activities with the ministry, rather than apply for an approval. The registry is available for common systems and processes, to which preset rules of operation can be applied. The EASR is currently available for: heating systems, standby power systems and automotive refinishing. Businesses whose activities aren't subject to the EASR may apply for an ECA (Environmental Compliance Approval), Please see our ECA database.

Government Publication Date: Oct 2011-Apr 30, 2021**Environmental Registry:**

Provincial

EBR

The Environmental Registry lists proposals, decisions and exceptions regarding policies, Acts, instruments, or regulations that could significantly affect the environment. Through the Registry, thirteen provincial ministries notify the public of upcoming proposals and invite their comments. For example, if a local business is requesting a permit, license, or certificate of approval to release substances into the air or water; these are notified on the registry. Data includes: Approval for discharge into the natural environment other than water (i.e. Air) - EPA s. 9, Approval for sewage works - OWRA s. 53(1), and EPA s. 27 - Approval for a waste disposal site. For information regarding Permit to Take Water (PTTW), Certificate of Property Use (CPU) and (ORD) Orders please refer to those individual databases.

Government Publication Date: 1994-Mar 31, 2021**Environmental Compliance Approval:**

Provincial

ECA

On October 31, 2011, a smarter, faster environmental approvals system came into effect in Ontario. In the past, a business had to apply for multiple approvals (known as certificates of approval) for individual processes and pieces of equipment. Today, a business either registers itself, or applies for a single approval, depending on the types of activities it conducts. Businesses whose activities aren't subject to the EASR may apply for an ECA. A single ECA addresses all of a business's emissions, discharges and wastes. Separate approvals for air, noise and waste are no longer required. This database will also include Renewable Energy Approvals. For certificates of approval prior to Nov 1st, 2011, please refer to the CA database. For all Waste Disposal Sites please refer to the WDS database.

Government Publication Date: Oct 2011- Apr 30, 2021**Environmental Effects Monitoring:**

Federal

EEM

The Environmental Effects Monitoring program assesses the effects of effluent from industrial or other sources on fish, fish habitat and human usage of fisheries resources. Since 1992, pulp and paper mills have been required to conduct EEM studies under the Pulp and Paper Effluent Regulations. This database provides information on the mill name, geographical location and sub-lethal toxicity data.

Government Publication Date: 1992-2007***ERIS Historical Searches:**

Private

EHS

ERIS has compiled a database of all environmental risk reports completed since March 1999. Available fields for this database include: site location, date of report, type of report, and search radius. As per all other databases, the ERIS database can be referenced on both the map and "Statistical Profile" page.

Government Publication Date: 1999-Jan 31, 2021**Environmental Issues Inventory System:**

Federal

EIIS

The Environmental Issues Inventory System was developed through the implementation of the Environmental Issues and Remediation Plan. This plan was established to determine the location and severity of contaminated sites on inhabited First Nation reserves, and where necessary, to remediate those that posed a risk to health and safety; and to prevent future environmental problems. The EIIS provides information on the reserve under investigation, inventory number, name of site, environmental issue, site action (Remediation, Site Assessment), and date investigation completed.

Government Publication Date: 1992-2001*

Emergency Management Historical Event:

Provincial **EMHE**

List of locations of historical occurrences of emergency events, including those assigned to the Ministry of Natural Resources by Order-In-Council (OIC) under the Emergency Management and Civil Protection Act, as well as events where MNR provided requested emergency response assistance. Many of these events will have involved community evacuations, significant structural loss, and/or involvement of MNR emergency response staff. These events fall into one of ten (10) type categories: Dam Failure; Drought / Low Water; Erosion; Flood; Forest Fire; Soil and Bedrock Instability; Petroleum Resource Center Event, EMO Requested Assistance, Continuity of Operations Event, Other Requested Assistance. EMHE record details are reproduced by ERIS under License with the Ontario Ministry of Natural Resources © Queen's Printer for Ontario, 2017.

Government Publication Date: Dec 31, 2016

Environmental Penalty Annual Report:

Provincial **EPAR**

This database contains data from Ontario's annual environmental penalty report published by the Ministry of the Environment and Climate Change. These reports provide information on environmental penalties for land / water violations issued to companies in one of the nine industrial sectors covered by the Municipal Industrial Strategy for Abatement (MISA) regulations.

Government Publication Date: Jan 1, 2011 - Dec 31, 2020

List of Expired Fuels Safety Facilities:

Provincial **EXP**

List of facilities and tanks for which there was once a fuel registration. This is not a comprehensive or complete inventory of expired tanks/tank facilities in the province; this listing is a copy of previously registered tanks and facilities obtained under Access to Public Information. Includes private fuel outlets, bulk plants, fuel oil tanks, gasoline stations, marinas, propane filling stations, liquid fuel tanks, piping systems, etc; includes tanks which have been removed from the ground.

Notes: registration was not required for private fuel underground/aboveground storage tanks prior to January 1990, nor for furnace oil tanks prior to May 1, 2002; registration is not required for waste oil tanks in apartments, office buildings, residences, etc., or aboveground gas or diesel tanks. Records are not verified for accuracy or completeness.

Government Publication Date: Jul 31, 2020

Federal Convictions:

Federal **FCON**

Environment Canada maintains a database referred to as the "Environmental Registry" that details prosecutions under the Canadian Environmental Protection Act (CEPA) and the Fisheries Act (FA). Information is provided on the company name, location, charge date, offence and penalty.

Government Publication Date: 1988-Jun 2007*

Contaminated Sites on Federal Land:

Federal **FCS**

The Federal Contaminated Sites Inventory includes information on known federal contaminated sites under the custodianship of departments, agencies and consolidated Crown corporations as well as those that are being or have been investigated to determine whether they have contamination arising from past use that could pose a risk to human health or the environment. The inventory also includes non-federal contaminated sites for which the Government of Canada has accepted some or all financial responsibility. It does not include sites where contamination has been caused by, and which are under the control of, enterprise Crown corporations, private individuals, firms or other levels of government. Includes fire training sites and sites at which Per- and Polyfluoroalkyl Substances (PFAS) are a concern.

Government Publication Date: Jun 2000-Jan 2021

Fisheries & Oceans Fuel Tanks:

Federal **FOFT**

Fisheries & Oceans Canada maintains an inventory of aboveground & underground fuel storage tanks located on Fisheries & Oceans property or controlled by DFO. Our inventory provides information on the site name, location, tank owner, tank operator, facility type, storage tank location, tank contents & capacity, and date of tank installation.

Government Publication Date: 1964-Sep 2019

Federal Identification Registry for Storage Tank Systems (FIRSTS):

Federal **FRST**

A list of federally regulated Storage tanks from the Federal Identification Registry for Storage Tank Systems (FIRSTS). FIRSTS is Environment and Climate Change Canada's database of storage tank systems subject to the Storage Tank for Petroleum Products and Allied Petroleum Products Regulations. The main objective of the Regulations is to prevent soil and groundwater contamination from storage tank systems located on federal and aboriginal lands. Storage tank systems that do not have a valid identification number displayed in a readily visible location on or near the storage tank system may be refused product delivery.

Government Publication Date: May 31, 2018

Fuel Storage Tank:

Provincial **FST**

List of registered private and retail fuel storage tanks. This is not a comprehensive or complete inventory of private and retail fuel storage tanks in the province; this listing is a copy of registered private and retail fuel storage tanks, obtained under Access to Public Information.

Notes: registration was not required for private fuel underground/aboveground storage tanks prior to January 1990, nor for furnace oil tanks prior to May 1, 2002; registration is not required for waste oil tanks in apartments, office buildings, residences, etc., or aboveground gas or diesel tanks. Records are not verified for accuracy or completeness.

Government Publication Date: Jul 31, 2020

Fuel Storage Tank - Historic:

Provincial

[FSTH](#)

The Fuels Safety Branch of the Ontario Ministry of Consumer and Commercial Relations maintained a database of all registered private fuel storage tanks. Public records of private fuel storage tanks are only available since the registration became effective in September 1989. This information is now collected by the Technical Standards and Safety Authority.

Government Publication Date: Pre-Jan 2010*

Ontario Regulation 347 Waste Generators Summary:

Provincial

[GEN](#)

Regulation 347 of the Ontario EPA defines a waste generation site as any site, equipment and/or operation involved in the production, collection, handling and/or storage of regulated wastes. A generator of regulated waste is required to register the waste generation site and each waste produced, collected, handled, or stored at the site. This database contains the registration number, company name and address of registered generators including the types of hazardous wastes generated. It includes data on waste generating facilities such as: drycleaners, waste treatment and disposal facilities, machine shops, electric power distribution etc. This information is a summary of all years from 1986 including the most currently available data. Some records may contain, within the company name, the phrase "See & Use..." followed by a series of letters and numbers. This occurs when one company is amalgamated with or taken over by another registered company. The number listed as "See & Use", refers to the new ownership and the other identification number refers to the original ownership. This phrase serves as a link between the 2 companies until operations have been fully transferred.

Government Publication Date: 1986-Jan 31, 2021

Greenhouse Gas Emissions from Large Facilities:

Federal

[GHG](#)

List of greenhouse gas emissions from large facilities made available by Environment Canada. Greenhouse gas emissions in kilotonnes of carbon dioxide equivalents (kt CO₂ eq).

Government Publication Date: 2013-Dec 2018

TSSA Historic Incidents:

Provincial

[HINC](#)

List of historic incidences of spills and leaks of diesel, fuel oil, gasoline, natural gas, propane, and hydrogen recorded by the TSSA in their previous incident tracking system. The TSSA's Fuels Safety Program administers the Technical Standards & Safety Act 2000, providing fuel-related safety services associated with the safe transportation, storage, handling and use of fuels such as gasoline, diesel, propane, natural gas and hydrogen. Under this Act, the TSSA regulates fuel suppliers, storage facilities, transport trucks, pipelines, contractors and equipment or appliances that use fuels. Records are not verified for accuracy or completeness. This is not a comprehensive or complete inventory of historical fuel spills and leaks in the province. This listing is a copy of the data captured at one moment in time and is hence limited by the record date provided here.

Government Publication Date: 2006-June 2009*

Indian & Northern Affairs Fuel Tanks:

Federal

[IAFT](#)

The Department of Indian & Northern Affairs Canada (INAC) maintains an inventory of aboveground & underground fuel storage tanks located on both federal and crown land. Our inventory provides information on the reserve name, location, facility type, site/facility name, tank type, material & ID number, tank contents & capacity, and date of tank installation.

Government Publication Date: 1950-Aug 2003*

Fuel Oil Spills and Leaks:

Provincial

[INC](#)

Listing of spills and leaks of diesel, fuel oil, gasoline, natural gas, propane, and hydrogen reported to the Spills Action Centre (SAC). This is not a comprehensive or complete inventory of fuel-related leaks, spills, and incidents in the province; this listing is a copy of incidents reported to the SAC, obtained under Access to Public Information. Includes incidents from fuel-related hazards such as spills, fires, and explosions. Records are not verified for accuracy or completeness.

Government Publication Date: Jul 31, 2020

Landfill Inventory Management Ontario:

Provincial

[LIMO](#)

The Landfill Inventory Management Ontario (LIMO) database is updated every year, as the Ministry of the Environment, Conservation and Parks compiles new and updated information. Includes small and large landfills currently operating as well as those which are closed and historic. Operators of larger landfills provide landfill information for the previous operating year to the ministry for LIMO including: estimated amount of total waste received, landfill capacity, estimated total remaining landfill capacity, fill rates, engineering designs, reporting and monitoring details, size of location, service area, approved waste types, leachate of site treatment, contaminant attenuation zone and more. The small landfills include information such as site owner, site location and certificate of approval # and status.

Government Publication Date: Feb 28, 2019

Canadian Mine Locations:

Private

[MINE](#)

This information is collected from the Canadian & American Mines Handbook. The Mines database is a national database that provides over 290 listings on mines (listed as public companies) dealing primarily with precious metals and hard rocks. Listed are mines that are currently in operation, closed, suspended, or are still being developed (advanced projects). Their locations are provided as geographic coordinates (x, y and/or longitude, latitude). As of 2002, data pertaining to Canadian smelters and refineries has been appended to this database.

Government Publication Date: 1998-2009*

Mineral Occurrences:

Provincial

[MNR](#)

In the early 70's, the Ministry of Northern Development and Mines created an inventory of approximately 19,000 mineral occurrences in Ontario, in regard to metallic and industrial minerals, as well as some information on building stones and aggregate deposits. Please note that the "Horizontal Positional Accuracy" is approximately +/- 200 m. Many reference elements for each record were derived from field sketches using pace or chain/tape measurements against claim posts or topographic features in the area. The primary limiting factor for the level of positional accuracy is the scale of the source material. The testing of horizontal accuracy of the source materials was accomplished by comparing the plan metric (X and Y) coordinates of that point with the coordinates of the same point as defined from a source of higher accuracy.

Government Publication Date: 1846-Dec 2020

National Analysis of Trends in Emergencies System (NATES):

Federal

[NATE](#)

In 1974 Environment Canada established the National Analysis of Trends in Emergencies System (NATES) database, for the voluntary reporting of significant spill incidents. The data was to be used to assist in directing the work of the emergencies program. NATES ran from 1974 to 1994. Extensive information is available within this database including company names, place where the spill occurred, date of spill, cause, reason and source of spill, damage incurred, and amount, concentration, and volume of materials released.

Government Publication Date: 1974-1994*

Non-Compliance Reports:

Provincial

[NCPL](#)

The Ministry of the Environment provides information about non-compliant discharges of contaminants to air and water that exceed legal allowable limits, from regulated industrial and municipal facilities. A reported non-compliance failure may be in regard to a Control Order, Certificate of Approval, Sectoral Regulation or specific regulation/act.

Government Publication Date: Dec 31, 2018

National Defense & Canadian Forces Fuel Tanks:

Federal

[NDFT](#)

The Department of National Defense and the Canadian Forces maintains an inventory of all aboveground & underground fuel storage tanks located on DND lands. Our inventory provides information on the base name, location, tank type & capacity, tank contents, tank class, date of tank installation, date tank last used, and status of tank as of May 2001. This database will no longer be updated due to the new National Security protocols which have prohibited any release of this database.

Government Publication Date: Up to May 2001*

National Defense & Canadian Forces Spills:

Federal

[NDSP](#)

The Department of National Defense and the Canadian Forces maintains an inventory of spills to land and water. All spill sites have been classified under the "Transportation of Dangerous Goods Act - 1992". Our inventory provides information on the facility name, location, spill ID #, spill date, type of spill, as well as the quantity of substance spilled & recovered.

Government Publication Date: Mar 1999-Apr 2018

National Defence & Canadian Forces Waste Disposal Sites:

Federal

[NDWD](#)

The Department of National Defence and the Canadian Forces maintains an inventory of waste disposal sites located on DND lands. Where available, our inventory provides information on the base name, location, type of waste received, area of site, depth of site, year site opened/closed and status.

Government Publication Date: 2001-Apr 2007*

National Energy Board Pipeline Incidents:

Federal

[NEBI](#)

Locations of pipeline incidents from 2008 to present, made available by the Canada Energy Regulator (CER) - previously the National Energy Board (NEB). Includes incidents reported under the Onshore Pipeline Regulations and the Processing Plant Regulations related to pipelines under federal jurisdiction, does not include incident data related to pipelines under provincial or territorial jurisdiction.

Government Publication Date: 2008-Mar 31, 2021

National Energy Board Wells:

Federal

[NEBP](#)

The NEBW database contains information on onshore & offshore oil and gas wells that are outside provincial jurisdiction(s) and are thereby regulated by the National Energy Board. Data is provided regarding the operator, well name, well ID No./UWI, status, classification, well depth, spud and release date.

Government Publication Date: 1920-Feb 2003*

National Environmental Emergencies System (NEES):

Federal

NEES

In 2000, the Emergencies program implemented NEES, a reporting system for spills of hazardous substances. For the most part, this system only captured data from the Atlantic Provinces, some from Quebec and Ontario and a portion from British Columbia. Data for Alberta, Saskatchewan, Manitoba and the Territories was not captured. However, NEES is also a repository for previous Environment Canada spill datasets. NEES is composed of the historic datasets ' or Trends ' which dates from approximately 1974 to present. NEES Trends is a compilation of historic databases, which were merged and includes data from NATES (National Analysis of Trends in Emergencies System), ARTS (Atlantic Regional Trends System), and NEES. In 2001, the Emergencies Program determined that variations in reporting regimes and requirements between federal and provincial agencies made national spill reporting and trend analysis difficult to achieve. As a consequence, the department has focused efforts on capturing data on spills of substances which fall under its legislative authority only (CEPA and FA). As such, the NEES database will be decommissioned in December 2004.

Government Publication Date: 1974-2003*

National PCB Inventory:

Federal

NPCB

Environment Canada's National PCB inventory includes information on in-use PCB containing equipment in Canada including federal, provincial and private facilities. Federal out-of-service PCB containing equipment and PCB waste owned by the federal government or by federally regulated industries such as airlines, railway companies, broadcasting companies, telephone and telecommunications companies, pipeline companies, etc. are also listed. Although it is not Environment Canada's mandate to collect data on non-federal PCB waste, the National PCB inventory includes some information on provincial and private PCB waste and storage sites. Some addresses provided may be Head Office addresses and are not necessarily the location of where the waste is being used or stored.

Government Publication Date: 1988-2008*

National Pollutant Release Inventory:

Federal

NPRI

Environment Canada has defined the National Pollutant Release Inventory ("NPRI") as a federal government initiative designed to collect comprehensive national data regarding releases to air, water, or land, and waste transfers for recycling for more than 300 listed substances.

Government Publication Date: 1993-May 2017

Oil and Gas Wells:

Private

OGWE

The Nickle's Energy Group (publisher of the Daily Oil Bulletin) collects information on drilling activity including operator and well statistics. The well information database includes name, location, class, status and depth. The main Nickle's database is updated on a daily basis, however, this database is updated on a monthly basis. More information is available at www.nickles.com.

Government Publication Date: 1988-Feb 28, 2021

Ontario Oil and Gas Wells:

Provincial

OOGW

In 1998, the MNR handed over to the Ontario Oil, Gas and Salt Resources Corporation, the responsibility of maintaining a database of oil and gas wells drilled in Ontario. The OGSR Library has over 20,000+ wells in their database. Information available for all wells in the ERIS database include well owner/operator, location, permit issue date, and well cap date, license No., status, depth and the primary target (rock unit) of the well being drilled. All geology/stratigraphy table information, plus all water table information is also provide for each well record.

Government Publication Date: 1800-Jun 2020

Inventory of PCB Storage Sites:

Provincial

OPCB

The Ontario Ministry of Environment, Waste Management Branch, maintains an inventory of PCB storage sites within the province. Ontario Regulation 11/82 (Waste Management - PCB) and Regulation 347 (Generator Waste Management) under the Ontario EPA requires the registration of inactive PCB storage equipment and/or disposal sites of PCB waste with the Ontario Ministry of Environment. This database contains information on: 1) waste quantities; 2) major and minor sites storing liquid or solid waste; and 3) a waste storage inventory.

Government Publication Date: 1987-Oct 2004; 2012-Dec 2013

Orders:

Provincial

ORD

This is a subset taken from Ontario's Environmental Registry (EBR) database. It will include all Orders on the registry such as (EPA s. 17) - Order for remedial work, (EPA s. 18) - Order for preventative measures, (EPA s. 43) - Order for removal of waste and restoration of site, (EPA s. 44) - Order for conformity with Act for waste disposal sites, (EPA s. 136) - Order for performance of environmental measures.

Government Publication Date: 1994-Mar 31, 2021

Canadian Pulp and Paper:

Private

PAP

This information is part of the Pulp and Paper Canada Directory. The Directory provides a comprehensive listing of the locations of pulp and paper mills and the products that they produce.

Government Publication Date: 1999, 2002, 2004, 2005, 2009-2014

Parks Canada Fuel Storage Tanks:

Federal

PCFT

Canadian Heritage maintains an inventory of known fuel storage tanks operated by Parks Canada, in both National Parks and at National Historic Sites. The database details information on site name, location, tank install/removal date, capacity, fuel type, facility type, tank design and owner/operator.

Government Publication Date: 1920-Jan 2005*

Pesticide Register:

Provincial PES

The Ontario Ministry of the Environment and Climate Change maintains a database of licensed operators and vendors of registered pesticides.

Government Publication Date: Oct 2011-Mar 31, 2021

Pipeline Incidents:

Provincial PINC

List of pipeline incidents (strikes, leaks, spills). This is not a comprehensive or complete inventory of pipeline incidents in the province; this listing in an historical copy of records previously obtained under Access to Public Information. Records are not verified for accuracy or completeness.

Government Publication Date: Oct 31, 2020

Private and Retail Fuel Storage Tanks:

Provincial PRT

The Fuels Safety Branch of the Ontario Ministry of Consumer and Commercial Relations maintained a database of all registered private fuel storage tanks and licensed retail fuel outlets. This database includes an inventory of locations that have gasoline, oil, waste oil, natural gas and/or propane storage tanks on their property. The MCCR no longer collects this information. This information is now collected by the Technical Standards and Safety Authority (TSSA).

Government Publication Date: 1989-1996*

Permit to Take Water:

Provincial PTTW

This is a subset taken from Ontario's Environmental Registry (EBR) database. It will include all PTTW's on the registry such as OWRA s. 34 - Permit to take water.

Government Publication Date: 1994-Mar 31, 2021

Ontario Regulation 347 Waste Receivers Summary:

Provincial REC

Part V of the Ontario Environmental Protection Act ("EPA") regulates the disposal of regulated waste through an operating waste management system or a waste disposal site operated or used pursuant to the terms and conditions of a Certificate of Approval or a Provisional Certificate of Approval. Regulation 347 of the Ontario EPA defines a waste receiving site as any site or facility to which waste is transferred by a waste carrier. A receiver of regulated waste is required to register the waste receiving facility. This database represents registered receivers of regulated wastes, identified by registration number, company name and address, and includes receivers of waste such as: landfills, incinerators, transfer stations, PCB storage sites, sludge farms and water pollution control plants. This information is a summary of all years from 1986 including the most currently available data.

Government Publication Date: 1986-2016

Record of Site Condition:

Provincial RSC

The Record of Site Condition (RSC) is part of the Ministry of the Environment's Brownfields Environmental Site Registry. Protection from environmental cleanup orders for property owners is contingent upon documentation known as a record of site condition (RSC) being filed in the Environmental Site Registry. In order to file an RSC, the property must have been properly assessed and shown to meet the soil, sediment and groundwater standards appropriate for the use (such as residential) proposed to take place on the property. The Record of Site Condition Regulation (O. Reg. 153/04) details requirements related to site assessment and clean up.

RSCs filed after July 1, 2011 will also be included as part of the new (O.Reg. 511/09).

Government Publication Date: 1997-Sept 2001, Oct 2004-Apr 2021

Retail Fuel Storage Tanks:

Private RST

This database includes an inventory of retail fuel outlet locations (including marinas) that have on their property gasoline, oil, waste oil, natural gas and / or propane storage tanks.

Government Publication Date: 1999-Dec 31, 2020

Scott's Manufacturing Directory:

Private SCT

Scott's Directories is a data bank containing information on over 200,000 manufacturers across Canada. Even though Scott's listings are voluntary, it is the most comprehensive database of Canadian manufacturers available. Information concerning a company's address, plant size, and main products are included in this database.

Government Publication Date: 1992-Mar 2011*

Ontario Spills:

Provincial SPL

List of spills and incidents made available the Ministry of the Environment, Conservation and Parks. This database identifies information such as location (approximate), type and quantity of contaminant, date of spill, environmental impact, cause, nature of impact, etc. Information from 1988-2002 was part of the ORIS (Occurrence Reporting Information System). The SAC (Spills Action Centre) handles all spills reported in Ontario. Regulations for spills in Ontario are part of the MOE's Environmental Protection Act, Part X.

Government Publication Date: 1988-Aug 2020

Wastewater Discharger Registration Database:

Provincial [SRDS](#)

Information under this heading is combination of the following 2 programs. The Municipal/Industrial Strategy for Abatement (MISA) division of the Ontario Ministry of Environment maintained a database of all direct dischargers of toxic pollutants within nine sectors including: Electric Power Generation; Mining; Petroleum Refining; Organic Chemicals; Inorganic Chemicals; Pulp & Paper; Metal Casting; Iron & Steel; and Quarries. All sampling information is now collected and stored within the Sample Result Data Store (SRDS).

Government Publication Date: 1990-Dec 31, 2018

Anderson's Storage Tanks:

Private [TANK](#)

The information provided in this database was collected by examining various historical documents, which identified the location of former storage tanks, containing substances such as fuel, water, gas, oil, and other various types of miscellaneous products. Information is available in regard to business operating at tank site, tank location, permit year, permit & installation type, no. of tanks installed & configuration and tank capacity. Data contained within this database pertains only to the city of Toronto and is not warranted to be complete, exhaustive or authoritative. The information was collected for research purposes only.

Government Publication Date: 1915-1953*

Transport Canada Fuel Storage Tanks:

Federal [TCFT](#)

List of fuel storage tanks currently or previously owned or operated by Transport Canada. This inventory also includes tanks on The Pickering Lands, which refers to 7,530 hectares (18,600 acres) of land in Pickering, Markham, and Uxbridge owned by the Government of Canada since 1972; properties on this land has been leased by the government since 1975, and falls under the Site Management Policy of Transport Canada, but is administered by Public Works and Government Services Canada. This inventory provides information on the site name, location, tank age, capacity and fuel type.

Government Publication Date: 1970 - Dec 2020

Variations for Abandonment of Underground Storage Tanks:

Provincial [VAR](#)

Listing of variances granted for storage tank abandonment. This is not a comprehensive or complete inventory of tank abandonment variances in the province; this listing is a copy of tank abandonment variance records previously obtained under Access to Public Information. In Ontario, registered underground storage tanks must be removed within two years of disuse; if removal of a tank is not feasible, an application may be sought for a variance from this code requirement.

Records are not verified for accuracy or completeness.

Government Publication Date: Jul 31, 2020

Waste Disposal Sites - MOE CA Inventory:

Provincial [WDS](#)

The Ontario Ministry of Environment, Waste Management Branch, maintains an inventory of known open (active or inactive) and closed disposal sites in the Province of Ontario. Active sites maintain a Certificate of Approval, are approved to receive and are receiving waste. Inactive sites maintain Certificate(s) of Approval but are not receiving waste. Closed sites are not receiving waste. The data contained within this database was compiled from the MOE's Certificate of Approval database. Locations of these sites may be cross-referenced to the Anderson database described under ERIS's Private Source Database section, by the CA number. All new Environmental Compliance Approvals handed out after Oct 31, 2011 for Waste Disposal Sites will still be found in this database.

Government Publication Date: Oct 2011-Mar 31, 2021

Waste Disposal Sites - MOE 1991 Historical Approval Inventory:

Provincial [WDSH](#)

In June 1991, the Ontario Ministry of Environment, Waste Management Branch, published the "June 1991 Waste Disposal Site Inventory", of all known active and closed waste disposal sites as of October 30th, 1990. For each "active" site as of October 31st 1990, information is provided on site location, site/CA number, waste type, site status and site classification. For each "closed" site as of October 31st 1990, information is provided on site location, site/CA number, closure date and site classification. Locations of these sites may be cross-referenced to the Anderson database described under ERIS's Private Source Database section, by the CA number.

Government Publication Date: Up to Oct 1990*

Water Well Information System:

Provincial [WWIS](#)

This database describes locations and characteristics of water wells found within Ontario in accordance with Regulation 903. It includes such information as coordinates, construction date, well depth, primary and secondary use, pump rate, static water level, well status, etc. Also included are detailed stratigraphy information, approximate depth to bedrock and the approximate depth to the water table.

Government Publication Date: Apr 30, 2020

Definitions

Database Descriptions: This section provides a detailed explanation for each database including: source, information available, time coverage, and acronyms used. They are listed in alphabetic order.

Detail Report: This is the section of the report which provides the most detail for each individual record. Records are summarized by location, starting with the project property followed by records in closest proximity.

Distance: The distance value is the distance between plotted points, not necessarily the distance between the sites' boundaries. All values are an approximation.

Direction: The direction value is the compass direction of the site in respect to the project property and/or center point of the report.

Elevation: The elevation value is taken from the location at which the records for the site address have been plotted. All values are an approximation. Source: Google Elevation API.

Executive Summary: This portion of the report is divided into 3 sections:

'Report Summary'- Displays a chart indicating how many records fall on the project property and, within the report search radii.

'Site Report Summary'-Project Property'- This section lists all the records which fall on the project property. For more details, see the 'Detail Report' section.

'Site Report Summary-Surrounding Properties'- This section summarizes all records on adjacent properties, listing them in order of proximity from the project property. For more details, see the 'Detail Report' section.

Map Key: The map key number is assigned according to closest proximity from the project property. Map Key numbers always start at #1. The project property will always have a map key of '1' if records are available. If there is a number in brackets beside the main number, this will indicate the number of records on that specific property. If there is no number in brackets, there is only one record for that property.

The symbol and colour used indicates 'elevation': the red inverted triangle will dictate 'ERIS Sites with Lower Elevation', the yellow triangle will dictate 'ERIS Sites with Higher Elevation' and the orange square will dictate 'ERIS Sites with Same Elevation.'

Unplottables: These are records that could not be mapped due to various reasons, including limited geographic information. These records may or may not be in your study area, and are included as reference.

APPENDIX 3

QUALIFICATIONS OF ASSESSORS

Nick Sullivan, B.Sc.

patersongroup

Geotechnical
Engineering

Environmental
Engineering

Hydrogeology

Geological
Engineering

Materials Testing

Building Science

Archaeological
Services

POSITION

Environmental Scientist

EDUCATION

McMaster University, B.Sc. 2016
Earth & Environmental Science

Niagara College, Cert. 2017
Environmental Management & Assessment

EXPERIENCE

2018 – Present

Paterson Group Inc.

Consulting Engineers
Geotechnical and Environmental Division
Environmental Scientist

SELECT LIST OF PROJECTS

Phase I & II Environmental Site Assessments
Contaminated Soil and Groundwater Field Sampling
Subsurface Investigations of Soil and Rock Stratigraphy
Supervision of Environmental Remediation Programs
Designated Substance Surveys

Geotechnical
Engineering

Environmental
Engineering

Hydrogeology

Geological
Engineering

Materials Testing

Building Science

Archaeological
Services

POSITION

Associate and Supervisor of the Environmental Division
Senior Environmental/Geotechnical Engineer

EDUCATION

Queen's University, B.A.Sc.Eng, 1991
Geotechnical / Geological Engineering

MEMBERSHIPS

Ottawa Geotechnical Group
Professional Engineers of Ontario

EXPERIENCE

1991 to Present

Paterson Group Inc.

Associate and Senior Environmental/Geotechnical Engineer
Environmental and Geotechnical Division
Supervisor of the Environmental Division

SELECT LIST OF PROJECTS

Mary River Exploration Mine Site - Northern Baffin Island
Agricultural Supply Facilities - Eastern Ontario
Laboratory Facility - Edmonton (Alberta)
Ottawa International Airport - Contaminant Migration Study - Ottawa
Richmond Road Reconstruction - Ottawa
Billings Hurdman Interconnect - Ottawa
Bank Street Reconstruction - Ottawa
Environmental Review - Various Laboratories across Canada - CFIA
Dwyer Hill Training Centre - Ottawa
Nortel Networks Environmental Monitoring - Carling Campus - Ottawa
Remediation Program - Block D Lands - Kingston
Investigation of former landfill sites - City of Ottawa
Record of Site Condition for Railway Lands - North Bay
Commercial Properties - Guelph and Brampton
Brownfields Remediation - Alcan Site - Kingston
Montreal Road Reconstruction - Ottawa
Appleford Street Residential Development - Ottawa
Remediation Program - Ottawa Train Yards
Remediation Program - Bayshore and Heron Gate
Gladstone Avenue Reconstruction - Ottawa
Somerset Avenue West Reconstruction - Ottawa