

- LEGEND:**
- PROPERTY LINE
 - ⊕ TREES TO BE PLANTED BY OTHERS
 - ⊕ PROPOSED DECIDUOUS TREE
 - ⊕ PROPOSED CONIFEROUS TREE
 - ... TOPSOIL AND SOD
 - ⊕ SHRUB/PERENNIAL PLANTING
 - ▒ UNIT PAVING
 - ▒ CONCRETE PAVING
 - ▒ PLANTER WALL
 - ▒ PLANTER WALL WITH BENCH
 - ▒ LANDSCAPE FEATURE WALL
 - ▒ BACKED BENCH WITH ARMRESTS
 - ▒ BACKLESS BENCH
 - ⊕ BICYCLE RACK
 - ⊕ OVERHEAD SHADE STRUCTURE
 - ▒ MODULAR METAL PLANTER
 - ▒ MULTI-PURPOSE SPACE

- NOTES:**
1. THERE ARE NO EXISTING TREES ON THE SITE.

PROJECT TEAM

ARCHITECT
FAS ARCHITECTURE
BRIAN GORDON-COOPER
403.923.3072

PLANNING & DESIGN
CHRISTINE INGIANG
613.850.8345

CIVIL
BS GROUP
DEMETERIUS VANNIKOLOPOULOS
613.447.8504

LANDSCAPE ARCHITECT
CSW LANDSCAPE ARCHITECTS LTD.
JERRY CORUSH
613.866.9068

TRANSPORTATION
BS GROUP
BEN PASCOLOUNHEU
613.225.3914 #6074

ENVIRONMENTAL
GRADIENT WIND ENGINEERING
JOSHUA FROSTER
613.836.9834



RELEASES

NO.	DESCRIPTION	DATE

1050 TAWADINA RD WATERIDGE

MUNICIPAL ADDRESS:
1050 TAWADINA RD
OTTAWA, ON

GRID COORDINATE:
PART OF BLOCK 11
REGISTERED PLAN 48-1651
CITY OF OTTAWA
ANNIS O'SULLIVAN VOLLEBEKK LTD. 2022

PROJECT NO.: 22.01.W.U.
CSW PROJECT NO. 232501

DATE: 22.01.14
SCALE: AS NOTED

GROUND FLOOR LANDSCAPE PLAN

1:200

L1.0



THIS DRAWING AND DESIGN ARE AT ALL TIMES TO REMAIN THE EXCLUSIVE PROPERTY OF THE ARCHITECT AND MAY NOT BE USED OR REPRODUCED WITHOUT PRIOR WRITTEN CONSENT.

PROJECT TEAM

ARCHITECT
FAS ARCHITECTURE
BRIAN GORDON-COOPER
403.923.3072


PLANNING
QI PLANNING & DESIGN
CHRISTINE NGUYEN
613.850.8345

CIVIL
85 GROUP
DIMITRIOS YANNIOPOULOS
613.447.8904

LANDSCAPE ARCHITECT
CSH LANDSCAPE ARCHITECTS LTD.
JERRY CORUSH
613.866.0808

TRANSPORTATION
85 GROUP
BEN PASCOLOCHESE
613.225.1911 ext.6074

ENVIRONMENTAL
GRADIENT WIND ENGINEERING
JOSHUA FROSTER
613.836.9834



RELEASES

NO.	DESCRIPTION	DATE

PROJECT NAME
1050 TAWADINA RD WATERIDGE

PROJECT ADDRESS
1050 TAWADINA RD
OTTAWA, ON

LOCAL OFFICE
PART OF BLOCK 11
REGISTERED PLAN 48-1651
CITY OF OTTAWA

ANNIS O'SULLIVAN VOLLEBERG LTD. 2022

PROJECT NO.
22.01.W.U.
CSW PROJECT NO. 22251

DRAWN BY
LMSW JC

DATE
22.01.14

SCALE
AS NOTED

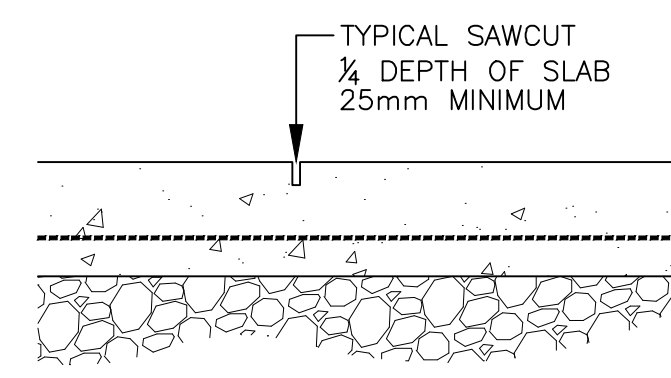
LANDSCAPE DETAILS

L2.0

THIS DRAWING AND DESIGN ARE AT ALL TIMES TO REMAIN THE EXCLUSIVE PROPERTY OF THE ARCHITECT AND MAY NOT BE USED OR REPRODUCED WITHOUT PRIOR WRITTEN CONSENT.

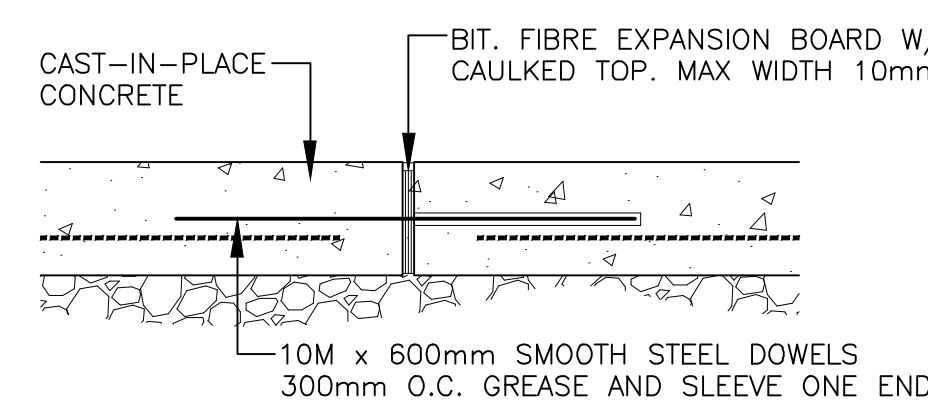
PHOTO: JAMES COOPER

CONTROL JOINT (C.J.)

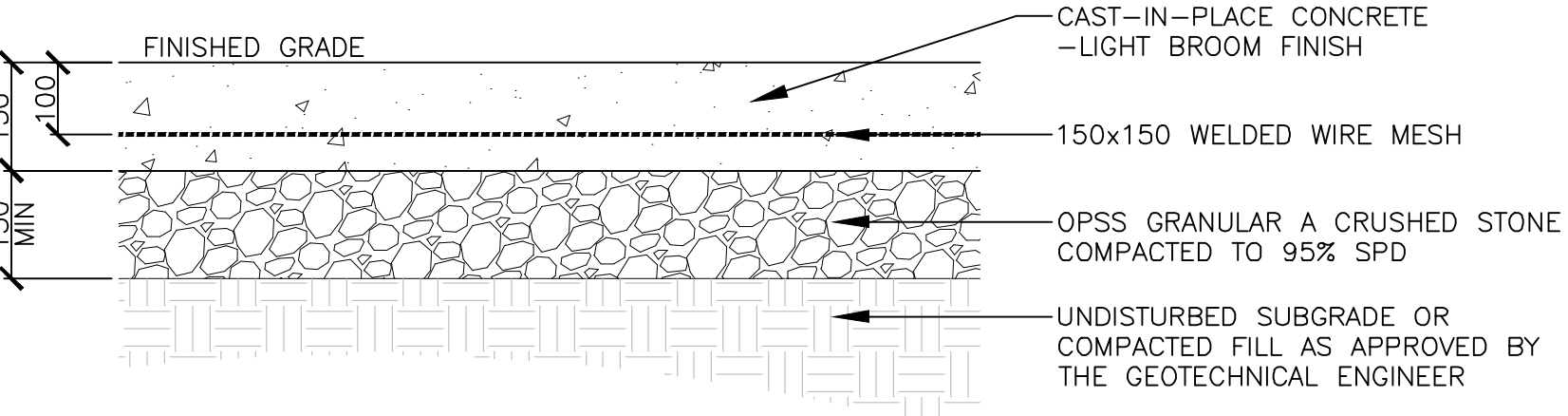


- NOTES:
1. REFER TO DRAWINGS FOR JOINT LAYOUT
2. SAWCUT WITHIN 48 HOURS OF POUR
3. NO TOOLED EDGES

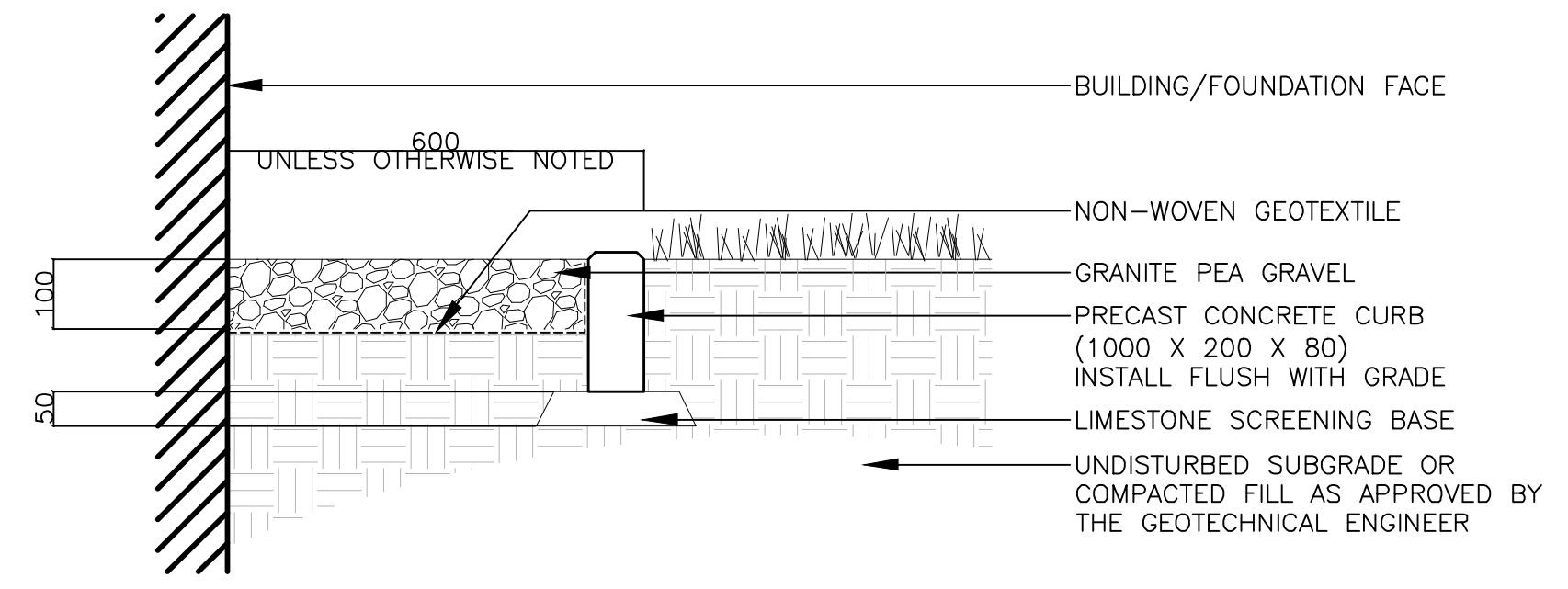
EXPANSION JOINT (E.J.)



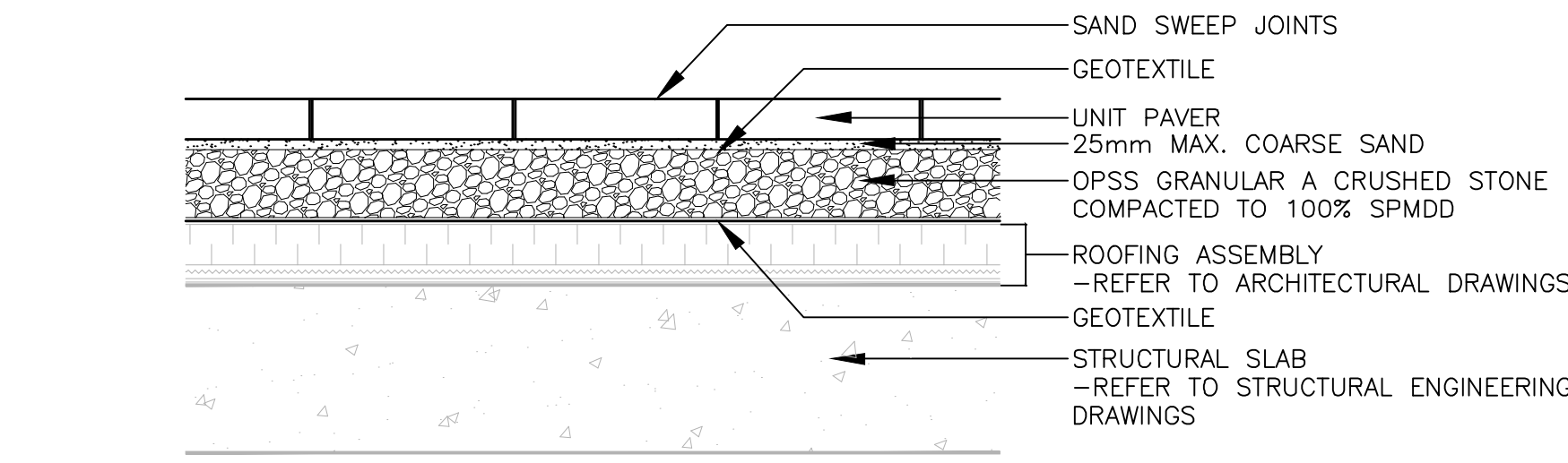
- NOTES:
1. REFER TO DRAWINGS FOR JOINT LAYOUT
2. ALL STEEL DOWELS TO BE EPOXY - COATED
3. NO TOOLED EDGES



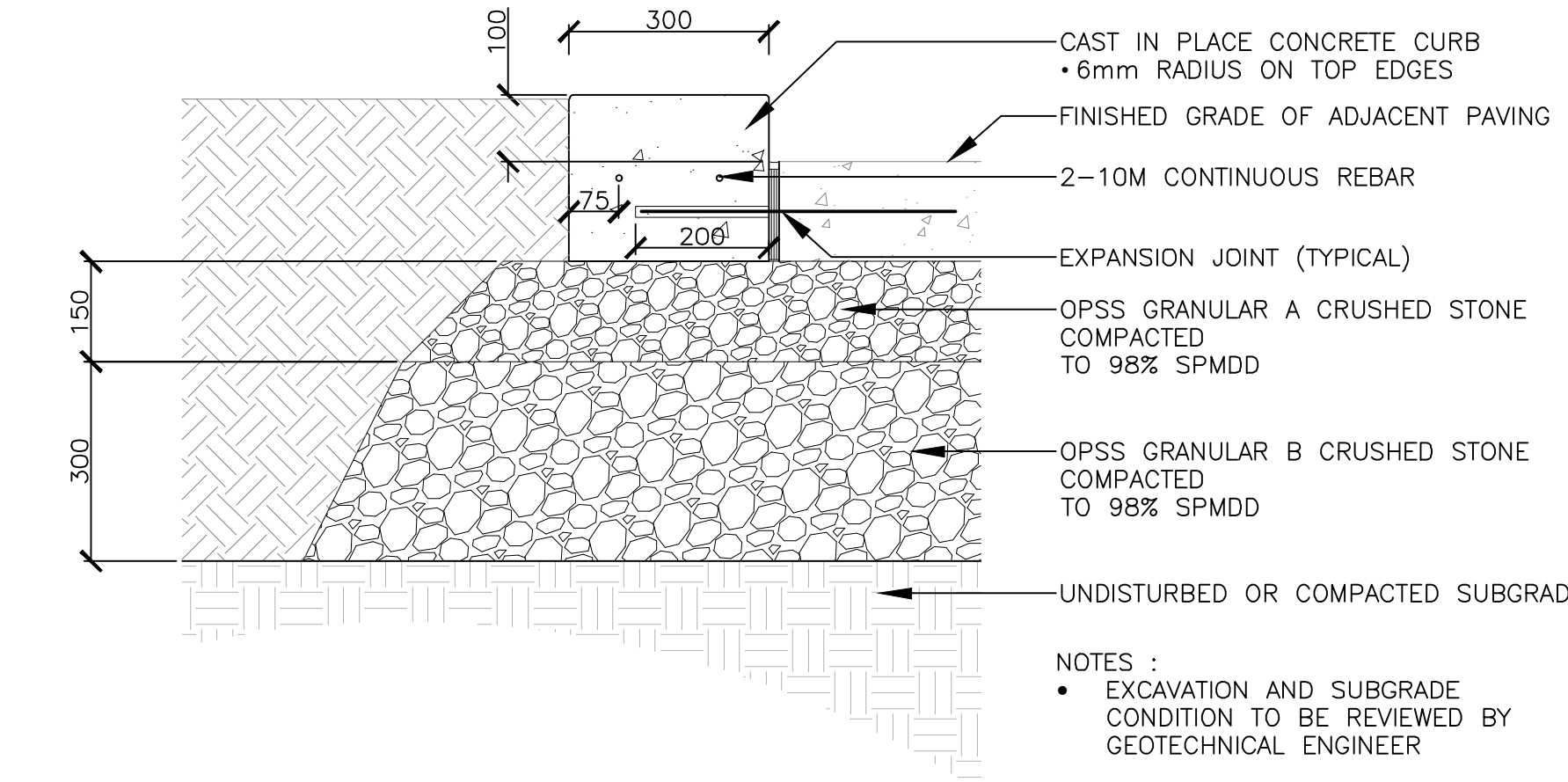
2 CONCRETE PAVING 1:10



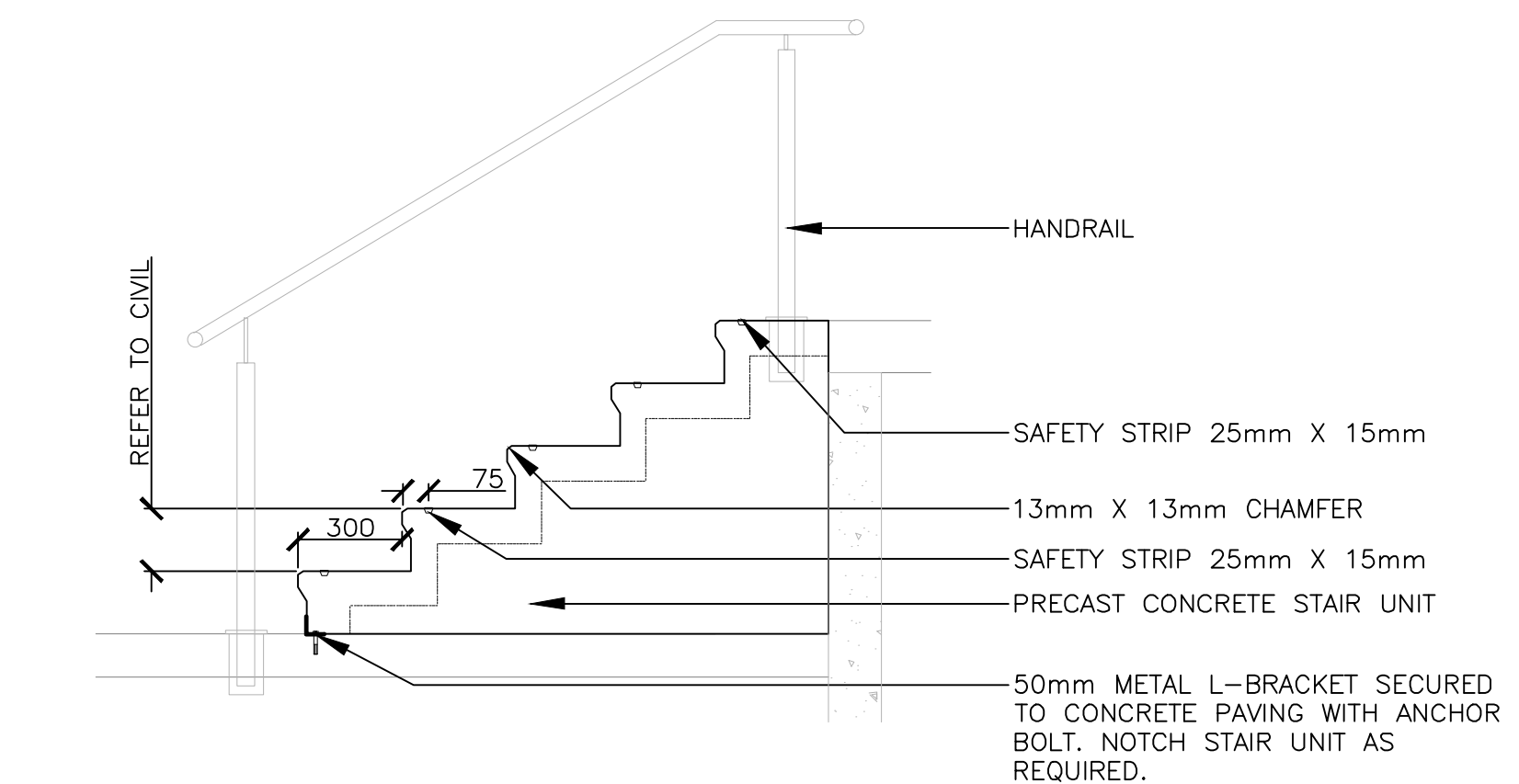
3 MAINTENANCE EDGE 1:10



1 UNIT PAVING 1:10

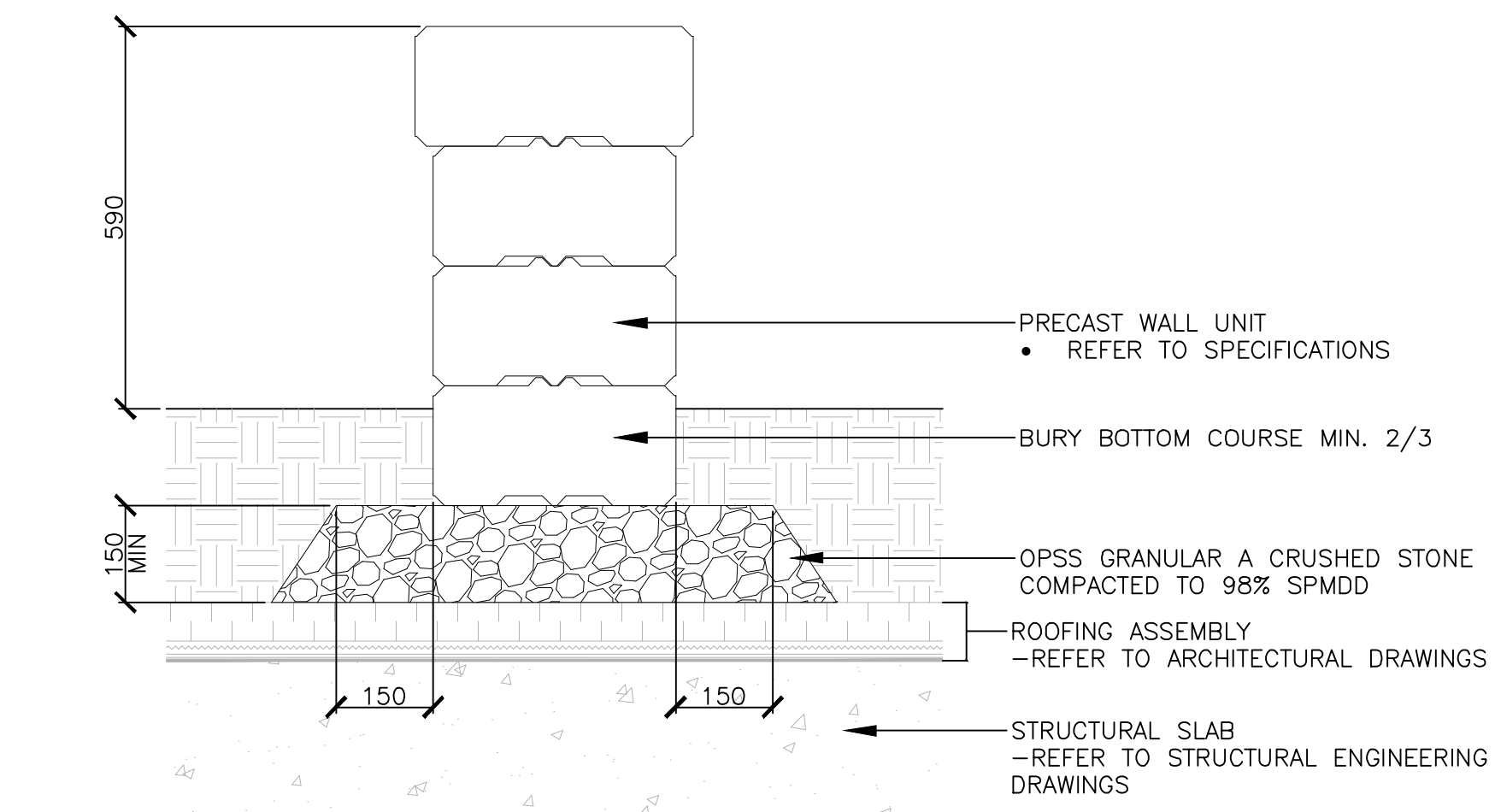


4 LANDSCAPE CURB 1:10



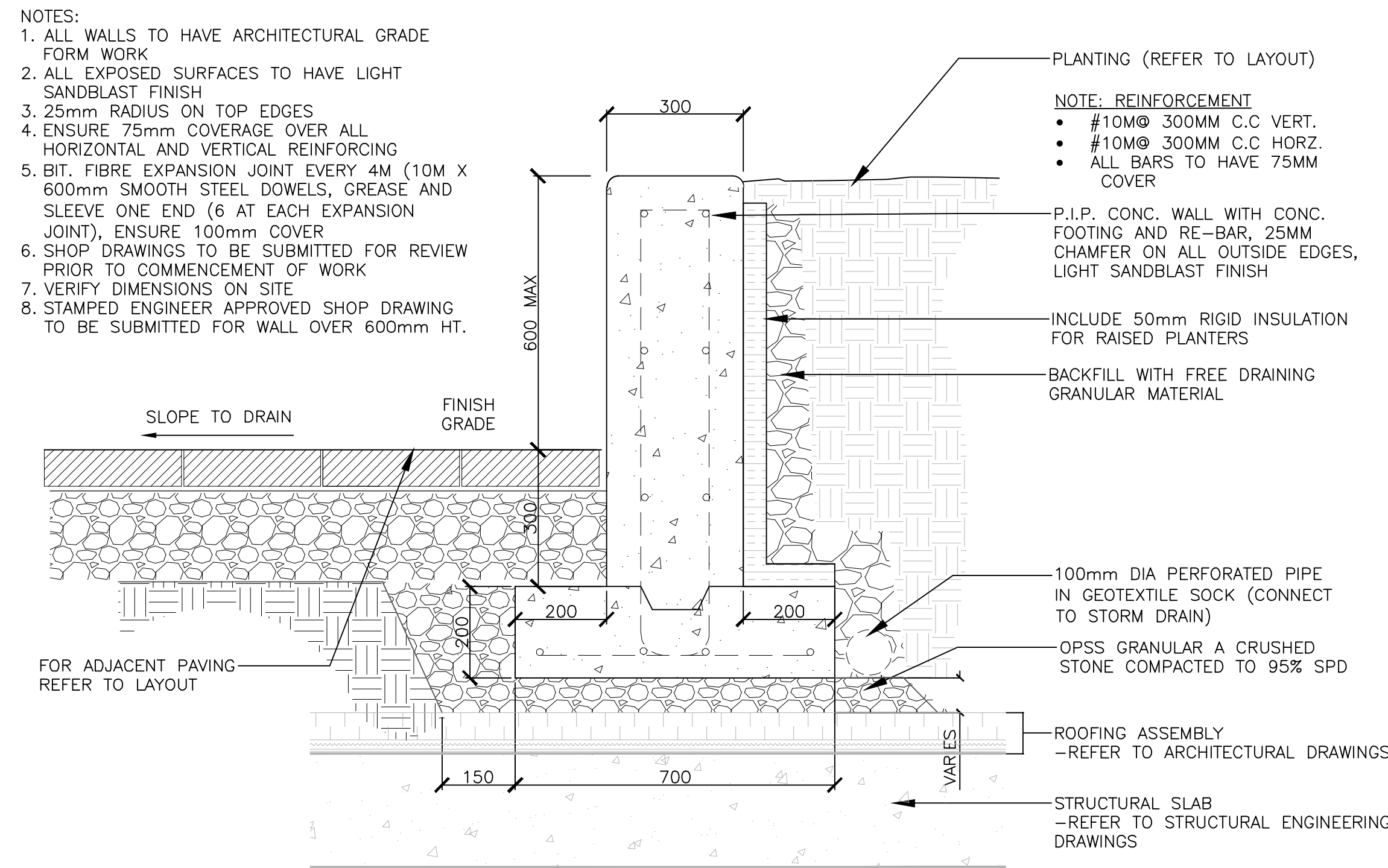
- NOTES:
• ALL RISERS AS PART OF SET OF STAIRS SHALL HAVE THE SAME HEIGHT AND WIDTH OF TREAD
• SAFETY STRIP
- CARBORUNDUM / EPOXY MIX
- RAISED TEXTURE SET INTO EACH STAIR TREAD
- TERMINATE SAFETY STRIP 50mm FROM EDGE OF STAIRS
• SLOPE TREADS TO DRAIN AT 1% (ENSURE POSITIVE DRAINAGE ON ALL TREADS)
• PRECAST UNITS TO HAVE MEDIUM SANDBLAST FINISH
• METAL TO BE HOT DIPPED GALVANIZED STEEL
• CONTRACTOR TO SUBMIT SHOP DRAWINGS FOR REVIEW PRIOR TO FABRICATION

5 CONCRETE STEPS 1:10

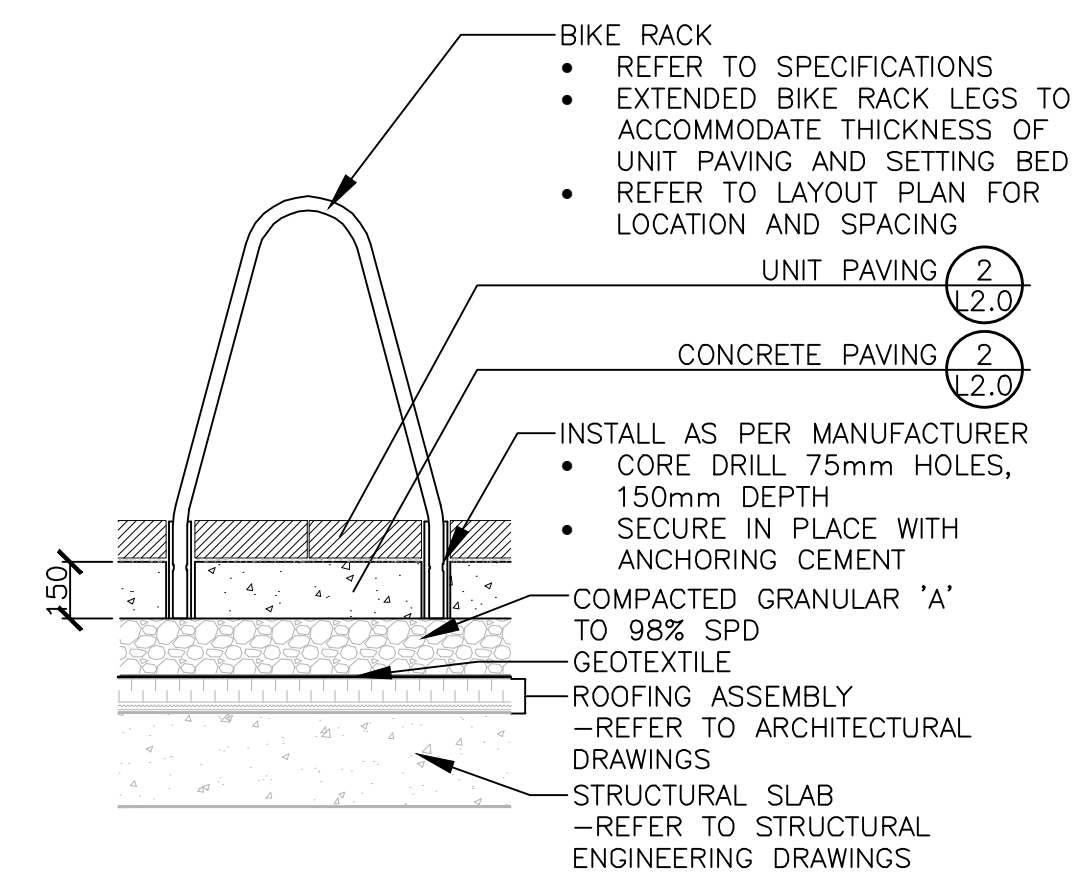


- NOTES:
• INSTALL EXPANSION JOINT BETWEEN WALL AND ANY ADJACENT CONCRETE PAVING
• CONTRACTOR TO SUBMIT ENGINEER STAMPED SHOP DRAWINGS FOR APPROVAL PRIOR TO INSTALL

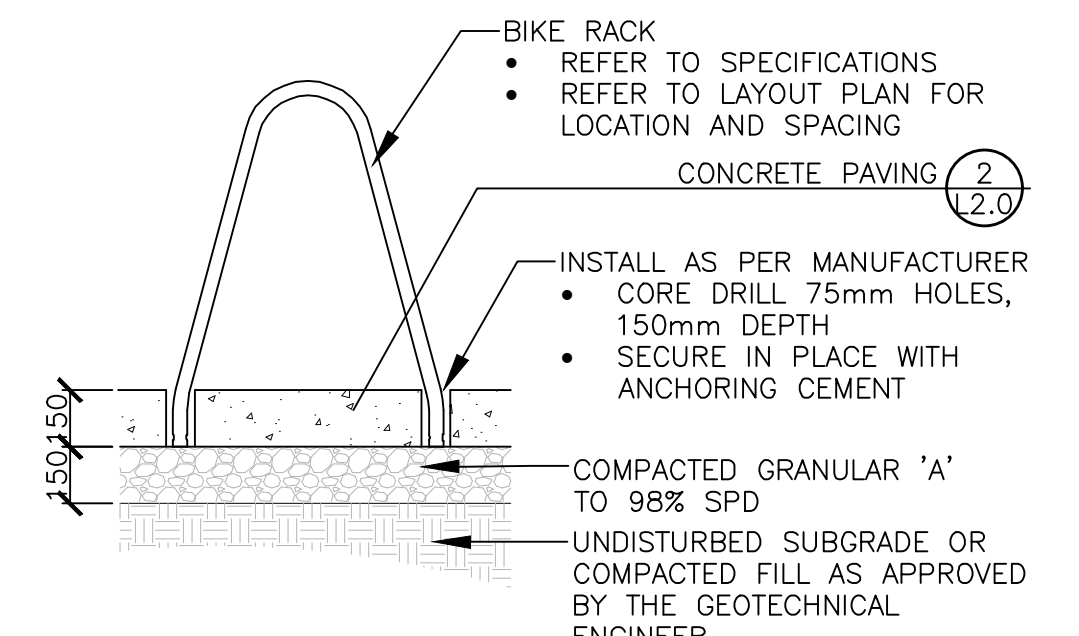
7 LANDSCAPE FEATURE WALL 1:10



8 PLANTER WALL 1:10



OVER ROOF SLAB SET IN UNIT PAVING



ON-GRADE SET IN CONCRETE PAVING

9 BICYCLE PARKING 1:10

1:10

1:10

1:10

