

SUN STUDY LEGEND

- EXTRUSION SHADOW FOOTPRINT
- PROPOSED SHADOW FOOTPRINT
- RETAIL PATIO
- PRIVATE COMMUNAL OUTDOOR AMENITY
- PUBLIC PARK (ON SITE)
- PUBLIC PARK

LATITUDE = 45.4812, LONGITUDE = -75.5091

THIS SKETCH IS TO BE READ IN CONJUNCTION WITH AND FORMS PART OF DRAWING NO.: A-011-A013

CENTRUM

265 CENTRUM BLVD
ORLÉANS, ON
K1E 3X7

DRAWING TITLE

SUN STUDY - MARCH 21/SEPT 21 - 8AM

PROJECT NO.

2211080

NORTH



ISSUED

03/31/23

B+H B+H ARCHITECTS
320 Bay Street, Suite 200
Toronto, ON, Canada M5H 4A6
T/416.596.2299 F/416.586.0599

3/31/2023 4:21:53 PM AX411



SUN STUDY LEGEND

EXTRUSION SHADOW FOOTPRINT
 PROPOSED SHADOW FOOTPRINT

RETAIL PATIO
 PRIVATE COMMUNAL OUTDOOR AMENITY
 PUBLIC PARK (ON SITE)
 PUBLIC PARK

LATITUDE = 45.4812, LONGITUDE = -75.5091

THIS SKETCH IS TO BE READ IN CONJUNCTION WITH AND FORMS PART OF DRAWING NO.: A-011-A013

CENTRUM

265 CENTRUM BLVD
 ORLÉANS, ON
 K1E 3X7

DRAWING TITLE

SUN STUDY - MARCH 21/SEPT 21 - 9AM

PROJECT NO.

2211080

ISSUED

03/31/23

NORTH



B+H ARCHITECTS

320 Bay Street, Suite 200
 Toronto, ON, Canada M5H 4A6
 T/416.596.2299 F/416.586.0599

3/31/2023 4:21:53 PM
 AX411



SUN STUDY LEGEND

- EXTRUSION SHADOW FOOTPRINT
- PROPOSED SHADOW FOOTPRINT
- RETAIL PATIO
- PRIVATE COMMUNAL OUTDOOR AMENITY
- PUBLIC PARK (ON SITE)
- PUBLIC PARK

LATITUDE = 45.4812, LONGITUDE = -75.5091

THIS SKETCH IS TO BE READ IN CONJUNCTION WITH AND FORMS PART OF DRAWING NO.: A-011-A013

CENTRUM

265 CENTRUM BLVD
ORLÉANS, ON
K1E 3X7

DRAWING TITLE

SUN STUDY - MARCH 21/SEPT 21 - 10AM

PROJECT NO.

2211080

ISSUED

03/31/23

NORTH



B+H ARCHITECTS
320 Bay Street, Suite 200
Toronto, ON, Canada M5H 4A6
T/416.596.2299 F/416.586.0599

3/31/2023 4:21:53 PM AX411



SUN STUDY LEGEND

- EXTRUSION SHADOW FOOTPRINT
- PROPOSED SHADOW FOOTPRINT
- RETAIL PATIO
- PRIVATE COMMUNAL OUTDOOR AMENITY
- PUBLIC PARK (ON SITE)
- PUBLIC PARK

LATITUDE = 45.4812, LONGITUDE = -75.5091

THIS SKETCH IS TO BE READ IN CONJUNCTION WITH AND FORMS PART OF DRAWING NO.: A-011-A013

CENTRUM

265 CENTRUM BLVD
ORLÉANS, ON
K1E 3X7

DRAWING TITLE

SUN STUDY - MARCH 21/SEPT 21 - 11AM

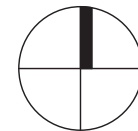
PROJECT NO.

2211080

ISSUED

03/31/23

NORTH



B+H ARCHITECTS
320 Bay Street, Suite 200
Toronto, ON, Canada M5H 4A6
T/416.596.2299 F/416.586.0599

3/31/2023 4:21:53 PM AX411



SUN STUDY LEGEND

- EXTRUSION SHADOW FOOTPRINT
- PROPOSED SHADOW FOOTPRINT
- RETAIL PATIO
- PRIVATE COMMUNAL OUTDOOR AMENITY
- PUBLIC PARK (ON SITE)
- PUBLIC PARK

LATITUDE = 45.4812, LONGITUDE = -75.5091

THIS SKETCH IS TO BE READ IN CONJUNCTION WITH AND FORMS PART OF DRAWING NO.: A-011-A013

CENTRUM

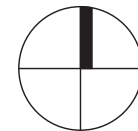
265 CENTRUM BLVD
 ORLÉANS, ON
 K1E 3X7

DRAWING TITLE
 SUN STUDY - MARCH 21/SEPT 21 - 12PM

PROJECT NO.
 2211080

ISSUED
 03/31/23

NORTH



B+H B+H ARCHITECTS
 320 Bay Street, Suite 200
 Toronto, ON, Canada M5H 4A6
 T/416.596.2299 F/416.586.0599

3/31/2023 4:21:53 PM AX411



SUN STUDY LEGEND

- EXTRUSION SHADOW FOOTPRINT
- PROPOSED SHADOW FOOTPRINT
- RETAIL PATIO
- PRIVATE COMMUNAL OUTDOOR AMENITY
- PUBLIC PARK (ON SITE)
- PUBLIC PARK

LATITUDE = 45.4812, LONGITUDE = -75.5091

THIS SKETCH IS TO BE READ IN CONJUNCTION WITH AND FORMS PART OF DRAWING NO.: A-011-A013

CENTRUM

265 CENTRUM BLVD
ORLÉANS, ON
K1E 3X7

DRAWING TITLE

SUN STUDY - MARCH 21/SEPT 21 - 1PM

PROJECT NO.

2211080

ISSUED

03/31/23

NORTH



B+H ARCHITECTS
320 Bay Street, Suite 200
Toronto, ON, Canada M5H 4A6
T/416.596.2299 F/416.586.0599

3/31/2023 4:21:53 PM AX411



SUN STUDY LEGEND

- EXTRUSION SHADOW FOOTPRINT
- PROPOSED SHADOW FOOTPRINT
- RETAIL PATIO
- PRIVATE COMMUNAL OUTDOOR AMENITY
- PUBLIC PARK (ON SITE)
- PUBLIC PARK

LATITUDE = 45.4812, LONGITUDE = -75.5091

THIS SKETCH IS TO BE READ IN CONJUNCTION WITH AND FORMS PART OF DRAWING NO.: A-011-A013

CENTRUM

265 CENTRUM BLVD
 ORLÉANS, ON
 K1E 3X7

DRAWING TITLE

SUN STUDY - MARCH 21/SEPT 21 - 2PM

PROJECT NO.

2211080

ISSUED

03/31/23

NORTH



B+H B+H ARCHITECTS
 320 Bay Street, Suite 200
 Toronto, ON, Canada M5H 4A6
 T/416.596.2299 F/416.586.0599

3/31/2023 4:21:53 PM AX411



SUN STUDY LEGEND

- EXTRUSION SHADOW FOOTPRINT
- PROPOSED SHADOW FOOTPRINT
- RETAIL PATIO
- PRIVATE COMMUNAL OUTDOOR AMENITY
- PUBLIC PARK (ON SITE)
- PUBLIC PARK

LATITUDE = 45.4812, LONGITUDE = -75.5091

THIS SKETCH IS TO BE READ IN CONJUNCTION WITH AND FORMS PART OF DRAWING NO.: A-011-A013

CENTRUM

265 CENTRUM BLVD
 ORLÉANS, ON
 K1E 3X7

DRAWING TITLE

SUN STUDY - MARCH 21/SEPT 21 - 3PM

PROJECT NO.

2211080

ISSUED

03/31/23

NORTH



B+H B+H ARCHITECTS
 320 Bay Street, Suite 200
 Toronto, ON, Canada M5H 4A6
 T/416.596.2299 F/416.586.0599

3/31/2023 4:21:53 PM AX411



SUN STUDY LEGEND

- EXTRUSION SHADOW FOOTPRINT
- PROPOSED SHADOW FOOTPRINT
- RETAIL PATIO
- PRIVATE COMMUNAL OUTDOOR AMENITY
- PUBLIC PARK (ON SITE)
- PUBLIC PARK

LATITUDE = 45.4812, LONGITUDE = -75.5091

THIS SKETCH IS TO BE READ IN CONJUNCTION WITH AND FORMS PART OF DRAWING NO.: A-011-A013

CENTRUM
 265 CENTRUM BLVD
 ORLÉANS, ON
 K1E 3X7

DRAWING TITLE
 SUN STUDY - MARCH 21/SEPT 21 - 4PM

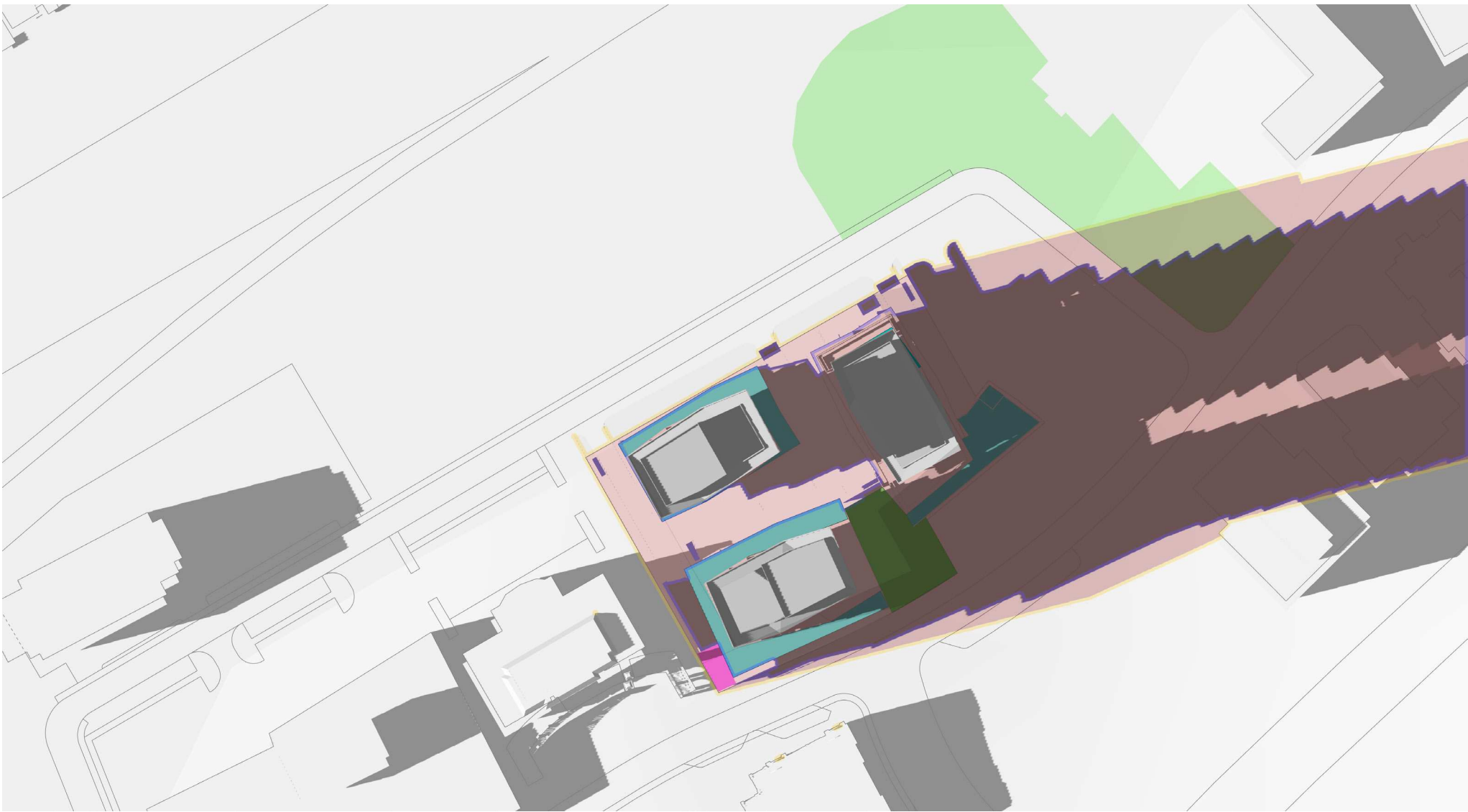
PROJECT NO.
 2211080

ISSUED
 03/31/23

B+H B+H ARCHITECTS
 320 Bay Street, Suite 200
 Toronto, ON, Canada M5H 4A6
 T/416.596.2299 F/416.586.0599



3/31/2023 4:21:53 PM AX411



SUN STUDY LEGEND

- EXTRUSION SHADOW FOOTPRINT
- PROPOSED SHADOW FOOTPRINT
- RETAIL PATIO
- PRIVATE COMMUNAL OUTDOOR AMENITY
- PUBLIC PARK (ON SITE)
- PUBLIC PARK

LATITUDE = 45.4812, LONGITUDE = -75.5091

THIS SKETCH IS TO BE READ IN CONJUNCTION WITH AND FORMS PART OF DRAWING NO.: A-011-A013



CENTRUM
 265 CENTRUM BLVD
 ORLÉANS, ON
 K1E 3X7

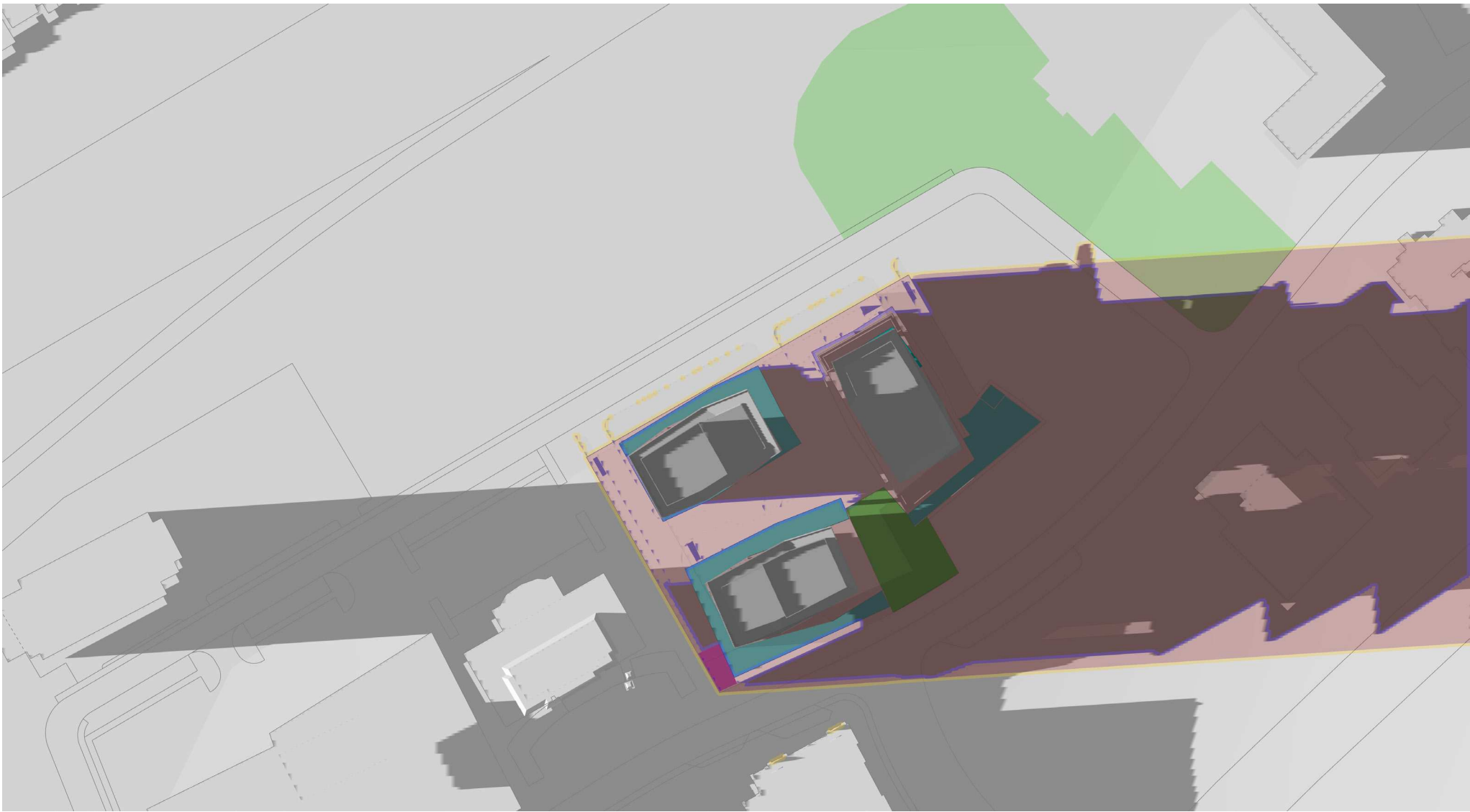
DRAWING TITLE
 SUN STUDY - MARCH 21/SEPT 21 - 5PM



PROJECT NO.
 2211080

ISSUED
 03/31/23

3/31/2023 4:21:53 PM AX411



SUN STUDY LEGEND

- EXTRUSION SHADOW FOOTPRINT
- PROPOSED SHADOW FOOTPRINT
- RETAIL PATIO
- PRIVATE COMMUNAL OUTDOOR AMENITY
- PUBLIC PARK (ON SITE)
- PUBLIC PARK

LATITUDE = 45.4812, LONGITUDE = -75.5091

THIS SKETCH IS TO BE READ IN CONJUNCTION WITH AND FORMS PART OF DRAWING NO.: A-011-A013

CENTRUM

265 CENTRUM BLVD
ORLÉANS, ON
K1E 3X7

DRAWING TITLE

SUN STUDY - MARCH 21/SEPT 21 - 6PM

PROJECT NO.

2211080

ISSUED

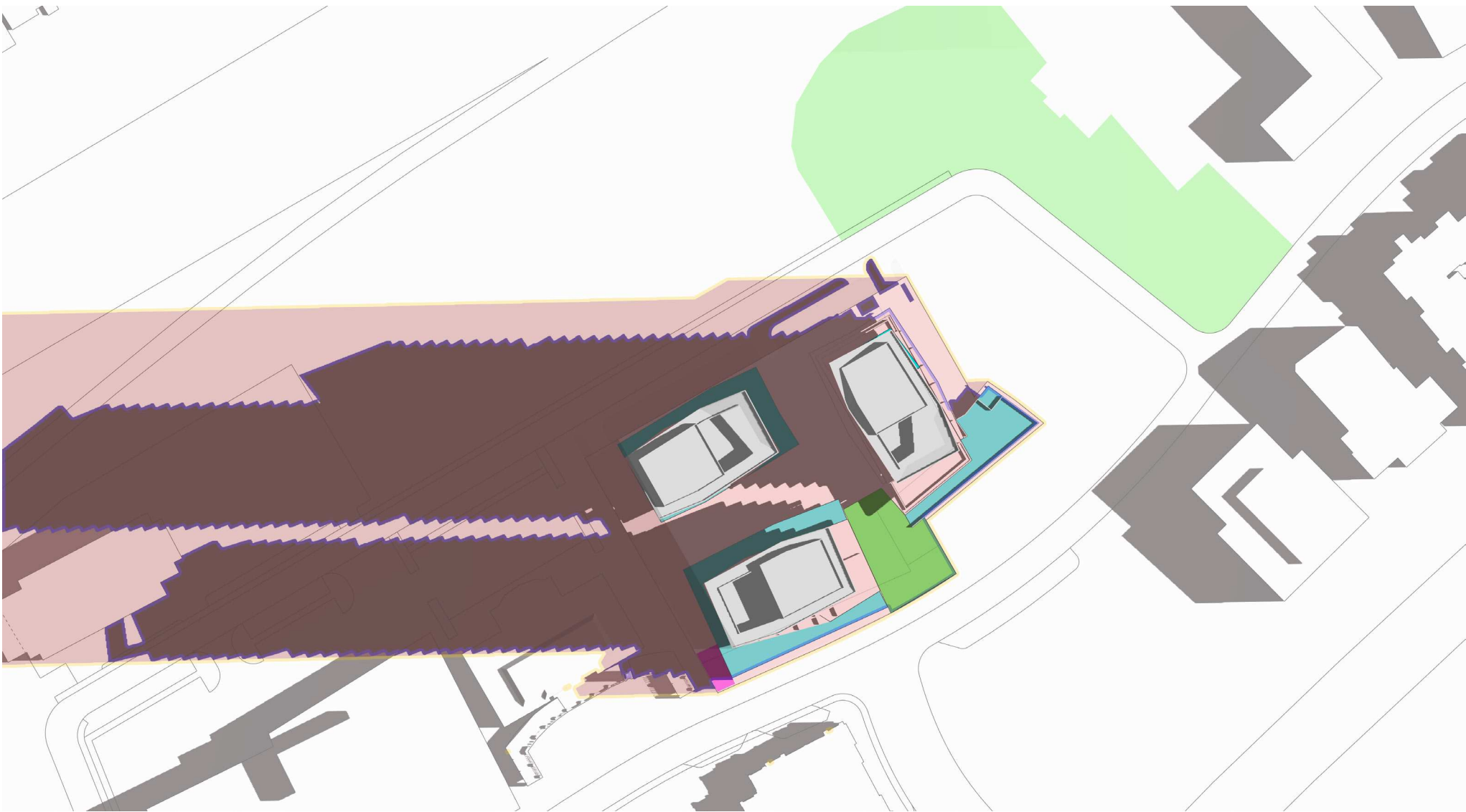
03/31/23

NORTH



B+H ARCHITECTS
320 Bay Street, Suite 200
Toronto, ON, Canada M5H 4A6
T/416.596.2299 F/416.586.0599

3/31/2023 4:21:53 PM AX411



SUN STUDY LEGEND

- EXTRUSION SHADOW FOOTPRINT
- PROPOSED SHADOW FOOTPRINT
- RETAIL PATIO
- PRIVATE COMMUNAL OUTDOOR AMENITY
- PUBLIC PARK (ON SITE)
- PUBLIC PARK

LATITUDE = 45.4812, LONGITUDE = -75.5091

THIS SKETCH IS TO BE READ IN CONJUNCTION WITH AND FORMS PART OF DRAWING NO.: A-011-A013

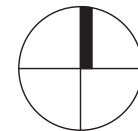
CENTRUM
 265 CENTRUM BLVD
 ORLÉANS, ON
 K1E 3X7

DRAWING TITLE
 SUN STUDY - JUNE 21 - 8AM

PROJECT NO.
 2211080

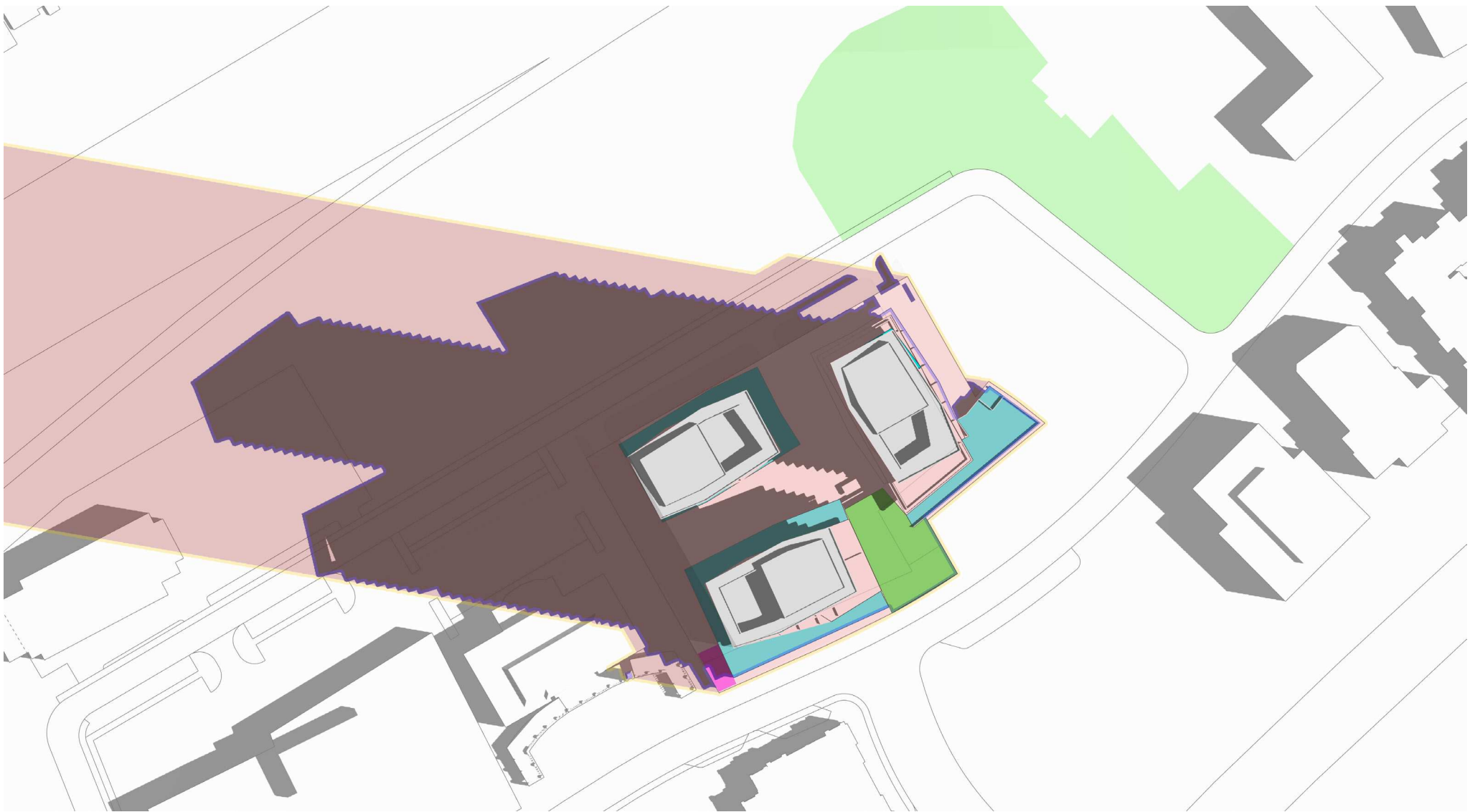
ISSUED
 03/31/23

NORTH



B+H B+H ARCHITECTS
 320 Bay Street, Suite 200
 Toronto, ON, Canada M5H 4A6
 T/416.596.2299 F/416.586.0599

3/31/2023 4:21:56 PM AX412



SUN STUDY LEGEND

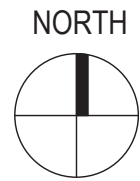
- EXTRUSION SHADOW FOOTPRINT
- PROPOSED SHADOW FOOTPRINT
- RETAIL PATIO
- PRIVATE COMMUNAL OUTDOOR AMENITY
- PUBLIC PARK (ON SITE)
- PUBLIC PARK

LATITUDE = 45.4812, LONGITUDE = -75.5091

THIS SKETCH IS TO BE READ IN CONJUNCTION WITH AND FORMS PART OF DRAWING NO.: A-011-A013

B+H B+H ARCHITECTS
 320 Bay Street, Suite 200
 Toronto, ON, Canada M5H 4A6
 T/416.596.2299 F/416.586.0599

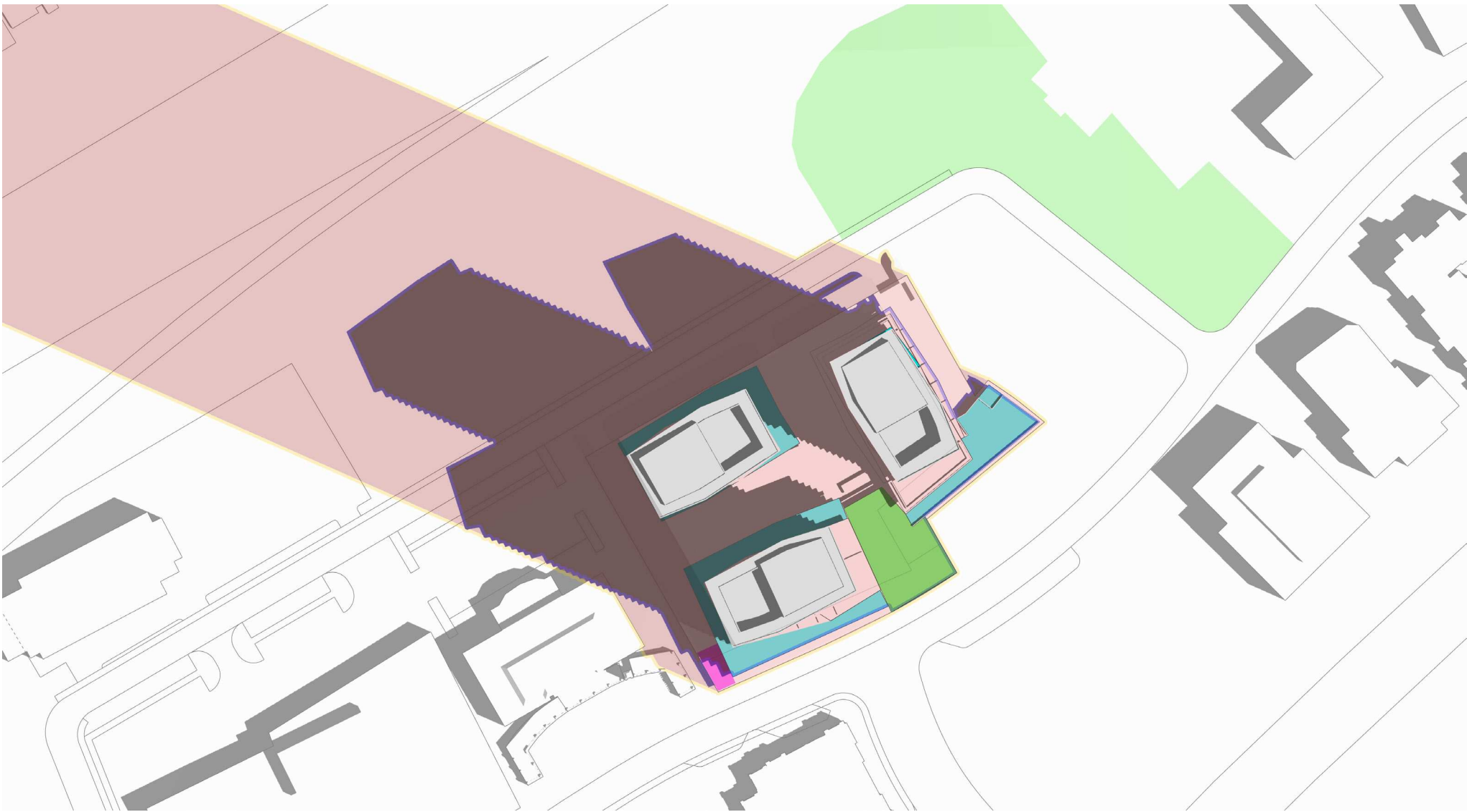
CENTRUM
 265 CENTRUM BLVD
 ORLÉANS, ON
 K1E 3X7
 DRAWING TITLE
 SUN STUDY - JUNE 21 - 9AM



PROJECT NO.
2211080

ISSUED
03/31/23

3/31/2023 4:21:56 PM AX412



SUN STUDY LEGEND

- EXTRUSION SHADOW FOOTPRINT
- PROPOSED SHADOW FOOTPRINT
- RETAIL PATIO
- PRIVATE COMMUNAL OUTDOOR AMENITY
- PUBLIC PARK (ON SITE)
- PUBLIC PARK

LATITUDE = 45.4812, LONGITUDE = -75.5091

THIS SKETCH IS TO BE READ IN CONJUNCTION WITH AND FORMS PART OF DRAWING NO.: A-011-A013

CENTRUM
 265 CENTRUM BLVD
 ORLÉANS, ON
 K1E 3X7
 DRAWING TITLE
 SUN STUDY - JUNE 21 - 10AM

PROJECT NO.
 2211080

ISSUED
 03/31/23

B+H B+H ARCHITECTS
 320 Bay Street, Suite 200
 Toronto, ON, Canada M5H 4A6
 T/416.596.2299 F/416.586.0599





SUN STUDY LEGEND

- EXTRUSION SHADOW FOOTPRINT
- PROPOSED SHADOW FOOTPRINT
- RETAIL PATIO
- PRIVATE COMMUNAL OUTDOOR AMENITY
- PUBLIC PARK (ON SITE)
- PUBLIC PARK

LATITUDE = 45.4812, LONGITUDE = -75.5091

THIS SKETCH IS TO BE READ IN CONJUNCTION WITH AND FORMS PART OF DRAWING NO.: A-011-A013

CENTRUM
 265 CENTRUM BLVD
 ORLÉANS, ON
 K1E 3X7
 DRAWING TITLE
 SUN STUDY - JUNE 21 - 11AM

PROJECT NO.
 2211080

ISSUED
 03/31/23



B+H B+H ARCHITECTS
 320 Bay Street, Suite 200
 Toronto, ON, Canada M5H 4A6
 T/416.596.2299 F/416.586.0599

3/31/2023 4:21:56 PM AX412



SUN STUDY LEGEND

- EXTRUSION SHADOW FOOTPRINT
- PROPOSED SHADOW FOOTPRINT
- RETAIL PATIO
- PRIVATE COMMUNAL OUTDOOR AMENITY
- PUBLIC PARK (ON SITE)
- PUBLIC PARK

LATITUDE = 45.4812, LONGITUDE = -75.5091

THIS SKETCH IS TO BE READ IN CONJUNCTION WITH AND FORMS PART OF DRAWING NO.: A-011-A013

CENTRUM
 265 CENTRUM BLVD
 ORLÉANS, ON
 K1E 3X7
 DRAWING TITLE
 SUN STUDY - JUNE 21 - 12PM

PROJECT NO.
 2211080

ISSUED
 03/31/23



3/31/2023 4:21:56 PM AX412



SUN STUDY LEGEND

- EXTRUSION SHADOW FOOTPRINT
- PROPOSED SHADOW FOOTPRINT
- RETAIL PATIO
- PRIVATE COMMUNAL OUTDOOR AMENITY
- PUBLIC PARK (ON SITE)
- PUBLIC PARK

LATITUDE = 45.4812, LONGITUDE = -75.5091

THIS SKETCH IS TO BE READ IN CONJUNCTION WITH AND FORMS PART OF DRAWING NO.: A-011-A013

CENTRUM
 265 CENTRUM BLVD
 ORLÉANS, ON
 K1E 3X7

DRAWING TITLE
 SUN STUDY - JUNE 21 - 1PM

PROJECT NO.
 2211080

ISSUED
 03/31/23

NORTH



B+H B+H ARCHITECTS
 320 Bay Street, Suite 200
 Toronto, ON, Canada M5H 4A6
 T/416.596.2299 F/416.586.0599

3/31/2023 4:21:56 PM AX412



SUN STUDY LEGEND

- EXTRUSION SHADOW FOOTPRINT
- PROPOSED SHADOW FOOTPRINT
- RETAIL PATIO
- PRIVATE COMMUNAL OUTDOOR AMENITY
- PUBLIC PARK (ON SITE)
- PUBLIC PARK

LATITUDE = 45.4812, LONGITUDE = -75.5091

THIS SKETCH IS TO BE READ IN CONJUNCTION WITH AND FORMS PART OF DRAWING NO.: A-011-A013

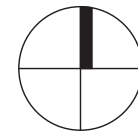
CENTRUM
 265 CENTRUM BLVD
 ORLÉANS, ON
 K1E 3X7

DRAWING TITLE
 SUN STUDY - JUNE 21 - 2PM

PROJECT NO.
 2211080

ISSUED
 03/31/23

NORTH



B+H B+H ARCHITECTS
 320 Bay Street, Suite 200
 Toronto, ON, Canada M5H 4A6
 T/416.596.2299 F/416.586.0599

3/31/2023 4:21:56 PM AX412



- SUN STUDY LEGEND**
- EXTRUSION SHADOW FOOTPRINT
 - PROPOSED SHADOW FOOTPRINT
 - RETAIL PATIO
 - PRIVATE COMMUNAL OUTDOOR AMENITY
 - PUBLIC PARK (ON SITE)
 - PUBLIC PARK
- LATITUDE = 45.4812, LONGITUDE = -75.5091

THIS SKETCH IS TO BE READ IN CONJUNCTION WITH AND FORMS PART OF DRAWING NO.: A-011-A013

B+H B+H ARCHITECTS
 320 Bay Street, Suite 200
 Toronto, ON, Canada M5H 4A6
 T/416.596.2299 F/416.586.0599

CENTRUM
 265 CENTRUM BLVD
 ORLÉANS, ON
 K1E 3X7
 DRAWING TITLE
 SUN STUDY - JUNE 21 - 3PM

PROJECT NO. 2211080

0 20m 50m

NORTH

ISSUED
 03/31/23

3/31/2023 4:21:56 PM AX412



SUN STUDY LEGEND

- EXTRUSION SHADOW FOOTPRINT
- PROPOSED SHADOW FOOTPRINT
- RETAIL PATIO
- PRIVATE COMMUNAL OUTDOOR AMENITY
- PUBLIC PARK (ON SITE)
- PUBLIC PARK

LATITUDE = 45.4812, LONGITUDE = -75.5091

THIS SKETCH IS TO BE READ IN CONJUNCTION WITH AND FORMS PART OF DRAWING NO.: A-011-A013

CENTRUM
 265 CENTRUM BLVD
 ORLÉANS, ON
 K1E 3X7

DRAWING TITLE
 SUN STUDY - JUNE 21 - 4PM

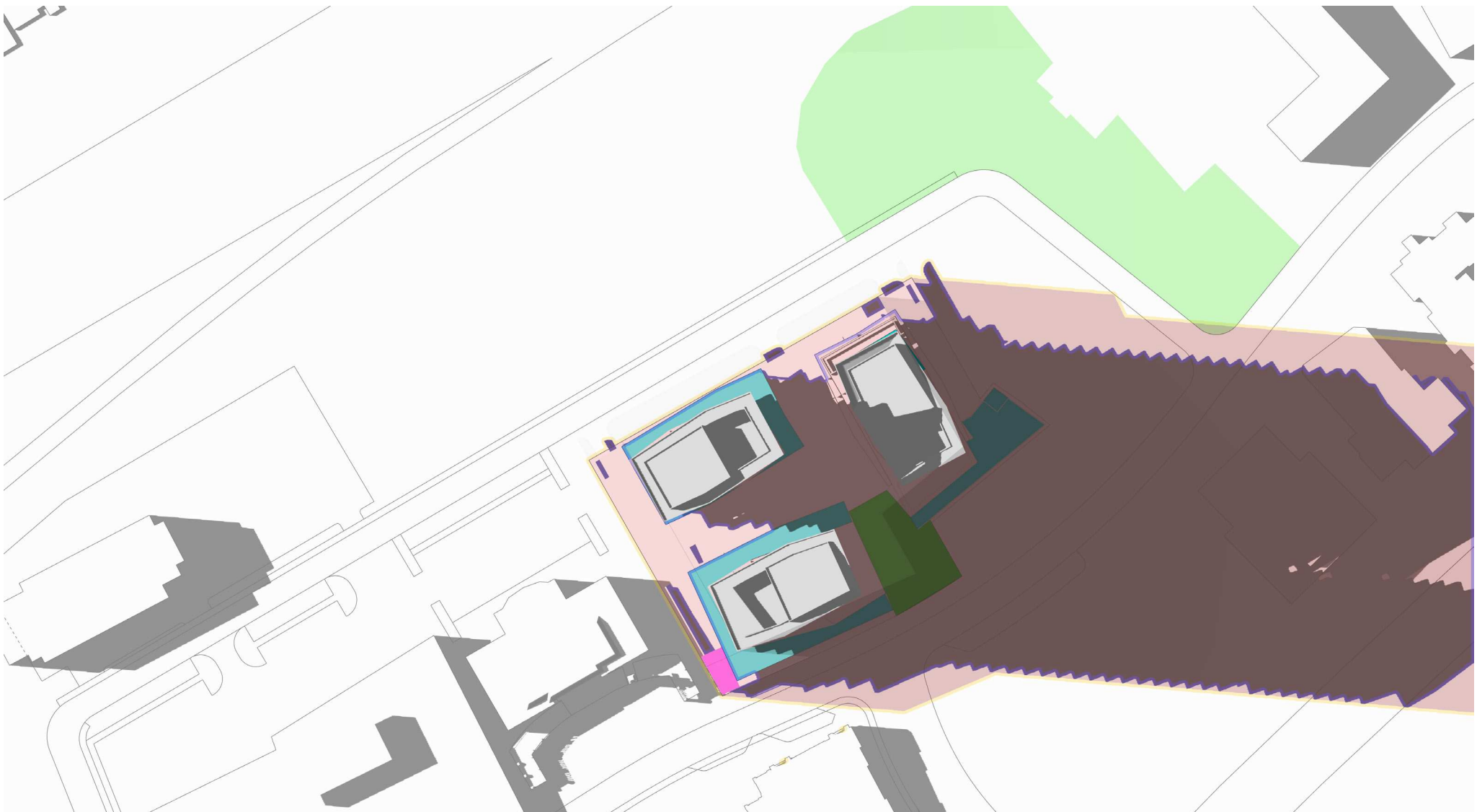
PROJECT NO.
 2211080

ISSUED
 03/31/23

B+H B+H ARCHITECTS
 320 Bay Street, Suite 200
 Toronto, ON, Canada M5H 4A6
 T/416.596.2299 F/416.586.0599



3/31/2023 4:21:56 PM AX412



SUN STUDY LEGEND

- EXTRUSION SHADOW FOOTPRINT
- PROPOSED SHADOW FOOTPRINT
- RETAIL PATIO
- PRIVATE COMMUNAL OUTDOOR AMENITY
- PUBLIC PARK (ON SITE)
- PUBLIC PARK

LATITUDE = 45.4812, LONGITUDE = -75.5091

THIS SKETCH IS TO BE READ IN CONJUNCTION WITH AND FORMS PART OF DRAWING NO.: A-011-A013

CENTRUM
 265 CENTRUM BLVD
 ORLÉANS, ON
 K1E 3X7

DRAWING TITLE
 SUN STUDY - JUNE 21 - 5PM

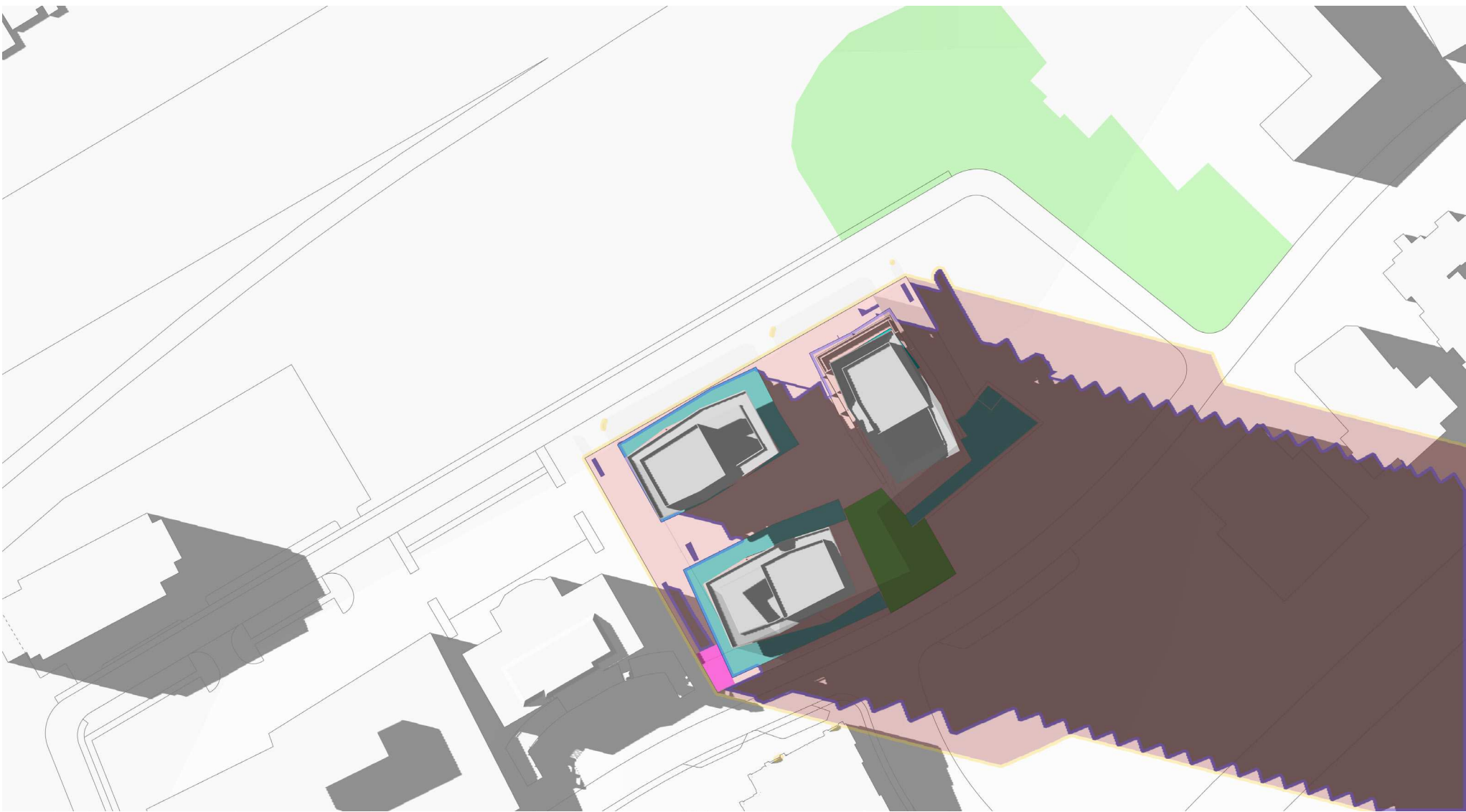
PROJECT NO.
 2211080

ISSUED
 03/31/23



B+H B+H ARCHITECTS
 320 Bay Street, Suite 200
 Toronto, ON, Canada M5H 4A6
 T/416.596.2299 F/416.586.0599

3/31/2023 4:21:56 PM AX412



SUN STUDY LEGEND

- EXTRUSION SHADOW FOOTPRINT
- PROPOSED SHADOW FOOTPRINT
- RETAIL PATIO
- PRIVATE COMMUNAL OUTDOOR AMENITY
- PUBLIC PARK (ON SITE)
- PUBLIC PARK

LATITUDE = 45.4812, LONGITUDE = -75.5091

THIS SKETCH IS TO BE READ IN CONJUNCTION WITH AND FORMS PART OF DRAWING NO.: A-011-A013

CENTRUM
 265 CENTRUM BLVD
 ORLÉANS, ON
 K1E 3X7

DRAWING TITLE
 SUN STUDY - JUNE 21 - 6PM

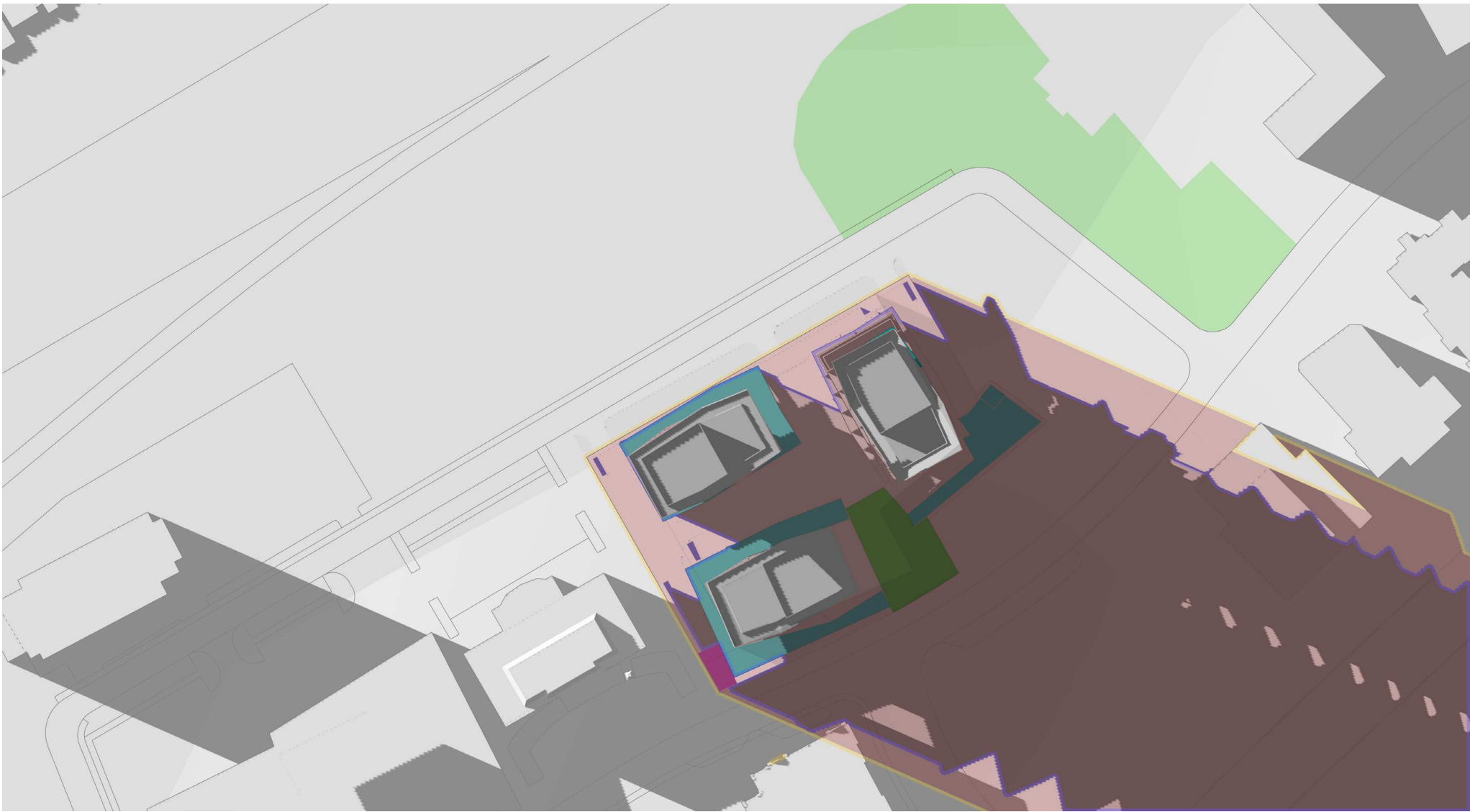
PROJECT NO.
 2211080

ISSUED
 03/31/23



B+H B+H ARCHITECTS
 320 Bay Street, Suite 200
 Toronto, ON, Canada M5H 4A6
 T/416.596.2299 F/416.586.0599

3/31/2023 4:21:56 PM AX412



SUN STUDY LEGEND

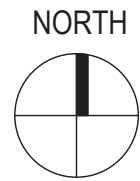
- EXTRUSION SHADOW FOOTPRINT
- PROPOSED SHADOW FOOTPRINT
- RETAIL PATIO
- PRIVATE COMMUNAL OUTDOOR AMENITY
- PUBLIC PARK (ON SITE)
- PUBLIC PARK

LATITUDE = 45.4812, LONGITUDE = -75.5091

THIS SKETCH IS TO BE READ IN CONJUNCTION WITH AND FORMS PART OF DRAWING NO.: A-011-A013



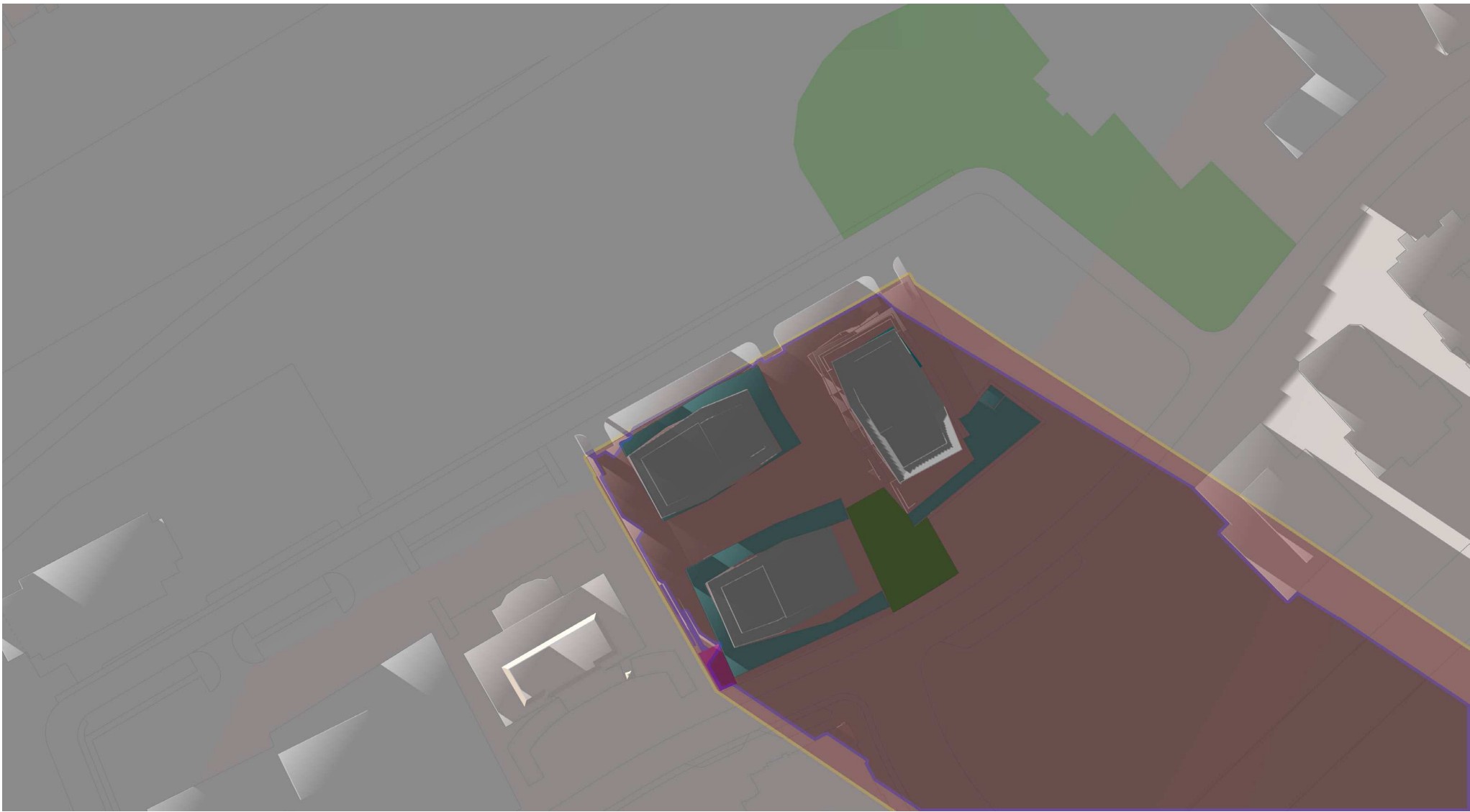
CENTRUM
 265 CENTRUM BLVD
 ORLÉANS, ON
 K1E 3X7
 DRAWING TITLE
 SUN STUDY - JUNE 21 - 7PM



PROJECT NO.
2211080

ISSUED
03/31/23

3/31/2023 4:21:56 PM AX412



SUN STUDY LEGEND

- EXTRUSION SHADOW FOOTPRINT
- PROPOSED SHADOW FOOTPRINT
- RETAIL PATIO
- PRIVATE COMMUNAL OUTDOOR AMENITY
- PUBLIC PARK (ON SITE)
- PUBLIC PARK

LATITUDE = 45.4812, LONGITUDE = -75.5091

THIS SKETCH IS TO BE READ IN CONJUNCTION WITH AND FORMS PART OF DRAWING NO.: A-011-A013

CENTRUM
 265 CENTRUM BLVD
 ORLÉANS, ON
 K1E 3X7

DRAWING TITLE
 SUN STUDY - JUNE 21 - 8PM

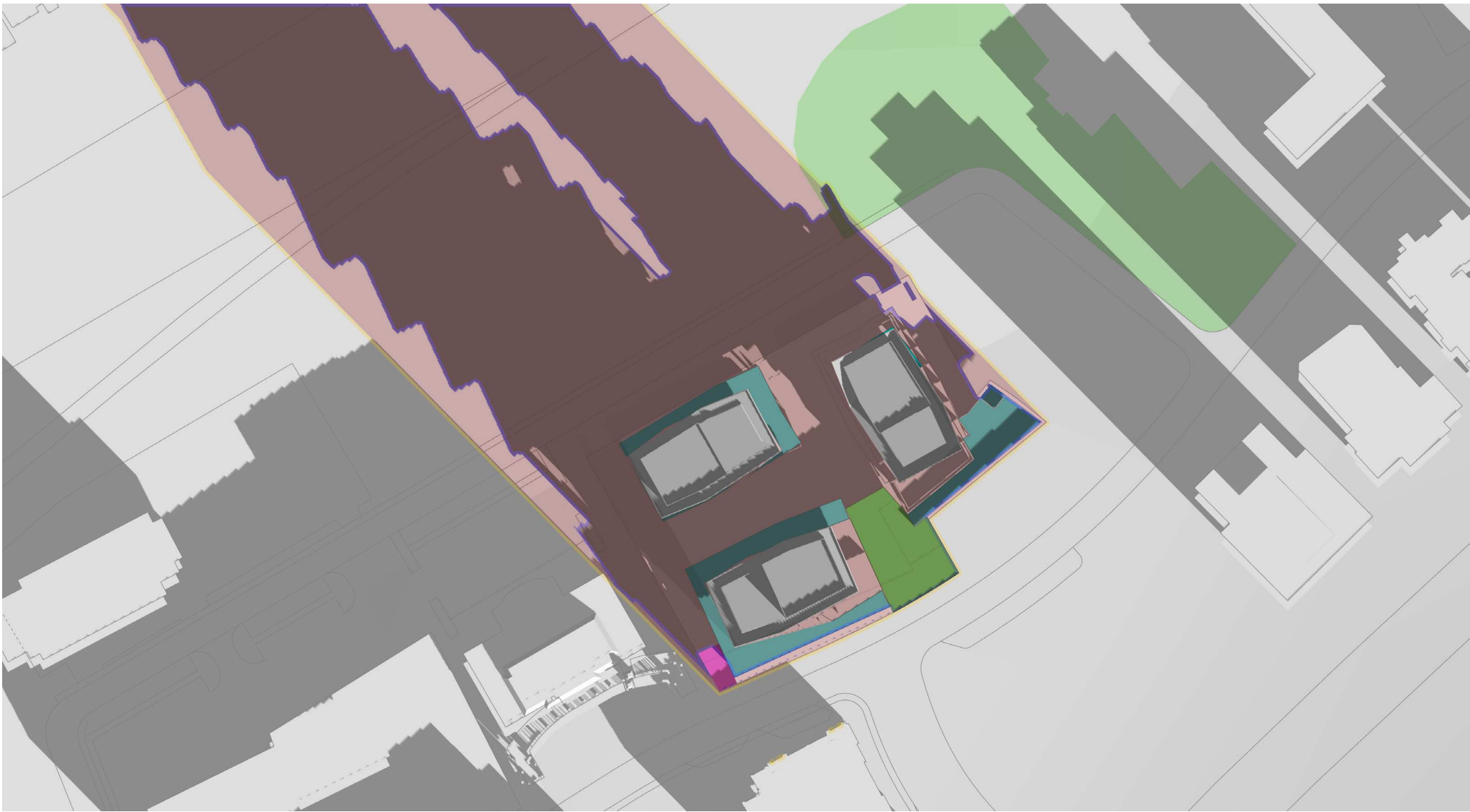
PROJECT NO.
 2211080

ISSUED
 03/31/23

B+H B+H ARCHITECTS
 320 Bay Street, Suite 200
 Toronto, ON, Canada M5H 4A6
 T/416.596.2299 F/416.586.0599



3/31/2023 4:21:56 PM AX412



SUN STUDY LEGEND

■ EXTRUSION SHADOW FOOTPRINT
■ PROPOSED SHADOW FOOTPRINT

■ RETAIL PATIO
■ PRIVATE COMMUNAL OUTDOOR AMENITY
■ PUBLIC PARK (ON SITE)
■ PUBLIC PARK

LATITUDE = 45.4812, LONGITUDE = -75.5091

THIS SKETCH IS TO BE READ IN CONJUNCTION WITH AND FORMS PART OF DRAWING NO.: A-011-A013

CENTRUM

265 CENTRUM BLVD
 ORLÉANS, ON
 K1E 3X7

DRAWING TITLE

SUN STUDY - DEC 21 - 9AM

PROJECT NO.

2211080

ISSUED

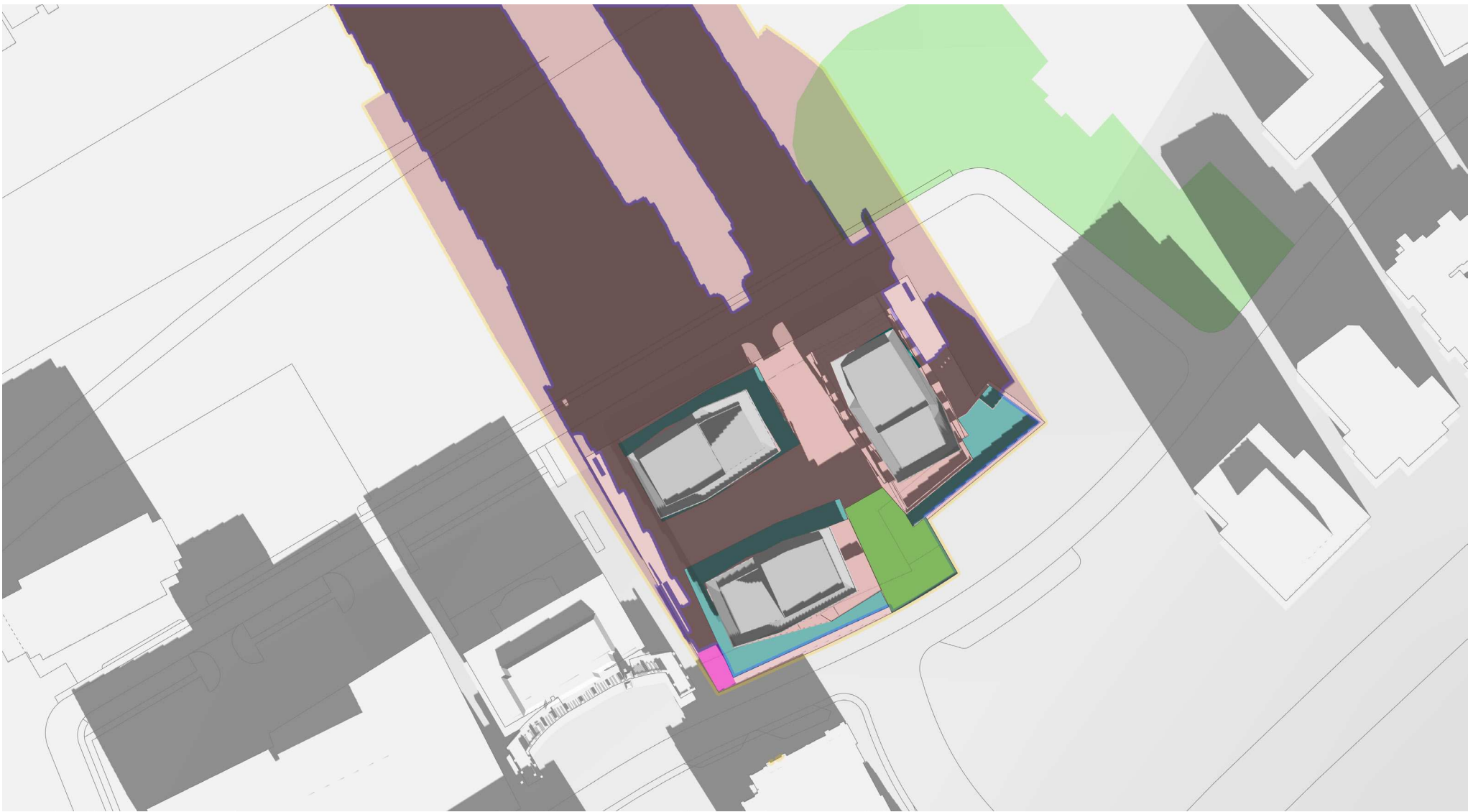
03/31/23

NORTH



B+H ARCHITECTS
 320 Bay Street, Suite 200
 Toronto, ON, Canada M5H 4A6
 T/416.596.2299 F/416.586.0599

3/31/2023 4:21:59 PM AX413



SUN STUDY LEGEND

- EXTRUSION SHADOW FOOTPRINT
- PROPOSED SHADOW FOOTPRINT
- RETAIL PATIO
- PRIVATE COMMUNAL OUTDOOR AMENITY
- PUBLIC PARK (ON SITE)
- PUBLIC PARK

LATITUDE = 45.4812, LONGITUDE = -75.5091

THIS SKETCH IS TO BE READ IN CONJUNCTION WITH AND FORMS PART OF DRAWING NO.: A-011-A013

CENTRUM
 265 CENTRUM BLVD
 ORLÉANS, ON
 K1E 3X7

DRAWING TITLE
 SUN STUDY - DEC 21 - 10AM

PROJECT NO.
 2211080

ISSUED
 03/31/23



3/31/2023 4:21:59 PM AX413



SUN STUDY LEGEND

- EXTRUSION SHADOW FOOTPRINT
- PROPOSED SHADOW FOOTPRINT
- RETAIL PATIO
- PRIVATE COMMUNAL OUTDOOR AMENITY
- PUBLIC PARK (ON SITE)
- PUBLIC PARK

LATITUDE = 45.4812, LONGITUDE = -75.5091

THIS SKETCH IS TO BE READ IN CONJUNCTION WITH AND FORMS PART OF DRAWING NO.: A-011-A013

CENTRUM
 265 CENTRUM BLVD
 ORLÉANS, ON
 K1E 3X7
 DRAWING TITLE
 SUN STUDY - DEC 21 - 11AM

PROJECT NO.
 2211080

ISSUED
 03/31/23

B+H B+H ARCHITECTS
 320 Bay Street, Suite 200
 Toronto, ON, Canada M5H 4A6
 T/416.596.2299 F/416.586.0599



3/31/2023 4:21:59 PM AX413



SUN STUDY LEGEND

- EXTRUSION SHADOW FOOTPRINT
- PROPOSED SHADOW FOOTPRINT
- RETAIL PATIO
- PRIVATE COMMUNAL OUTDOOR AMENITY
- PUBLIC PARK (ON SITE)
- PUBLIC PARK

LATITUDE = 45.4812, LONGITUDE = -75.5091

THIS SKETCH IS TO BE READ IN CONJUNCTION WITH AND FORMS PART OF DRAWING NO.: A-011-A013

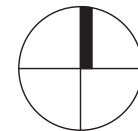
CENTRUM
 265 CENTRUM BLVD
 ORLÉANS, ON
 K1E 3X7

DRAWING TITLE
 SUN STUDY - DEC 21 - 12PM

PROJECT NO.
 2211080

ISSUED
 03/31/23

NORTH



B+H B+H ARCHITECTS
 320 Bay Street, Suite 200
 Toronto, ON, Canada M5H 4A6
 T/416.596.2299 F/416.586.0599

3/31/2023 4:21:59 PM AX413



SUN STUDY LEGEND

- EXTRUSION SHADOW FOOTPRINT
- PROPOSED SHADOW FOOTPRINT
- RETAIL PATIO
- PRIVATE COMMUNAL OUTDOOR AMENITY
- PUBLIC PARK (ON SITE)
- PUBLIC PARK

LATITUDE = 45.4812, LONGITUDE = -75.5091

THIS SKETCH IS TO BE READ IN CONJUNCTION WITH AND FORMS PART OF DRAWING NO.: A-011-A013

CENTRUM
 265 CENTRUM BLVD
 ORLÉANS, ON
 K1E 3X7

DRAWING TITLE
 SUN STUDY - DEC 21 - 1PM

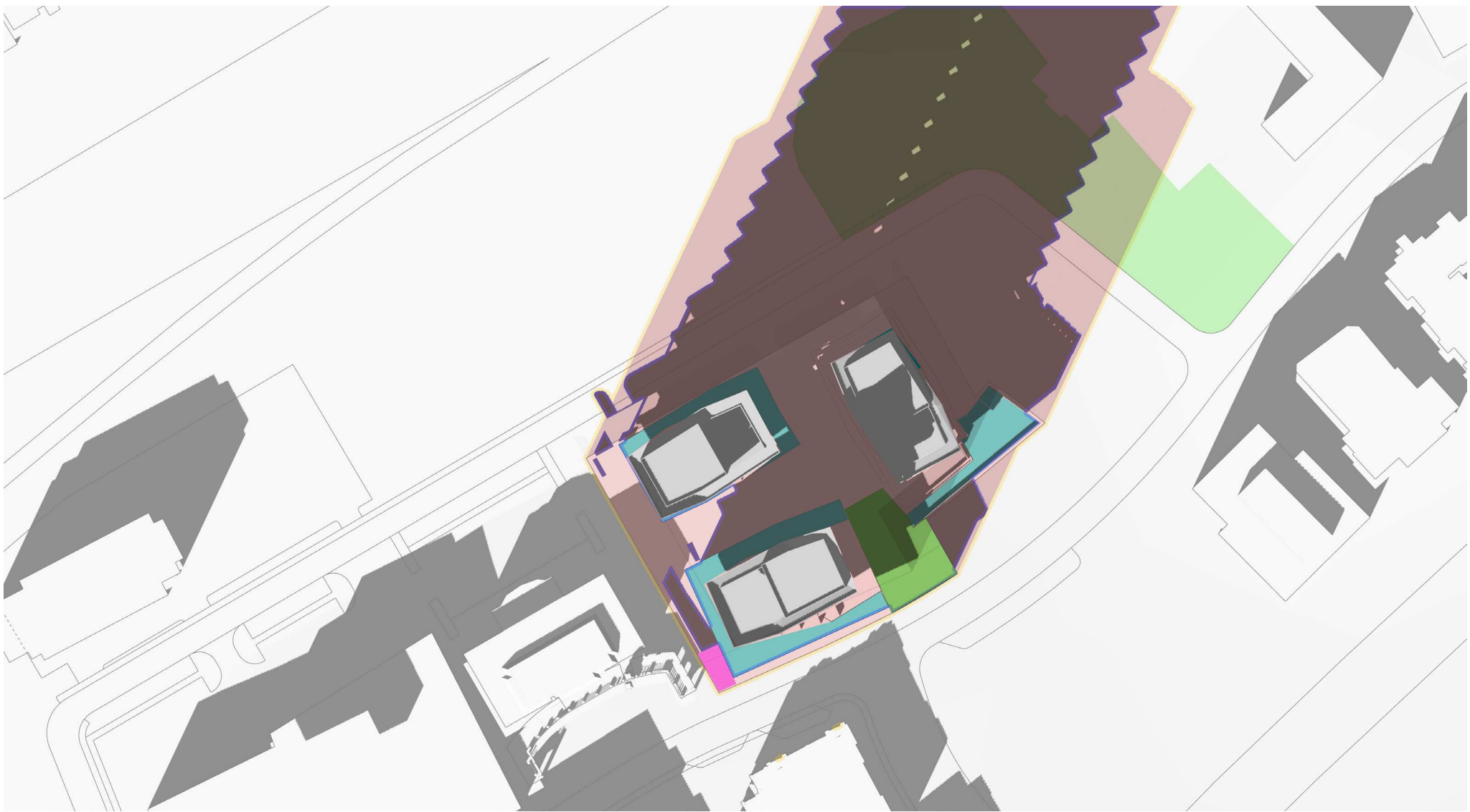
PROJECT NO.
 2211080

ISSUED
 03/31/23



B+H B+H ARCHITECTS
 320 Bay Street, Suite 200
 Toronto, ON, Canada M5H 4A6
 T/416.596.2299 F/416.586.0599

3/31/2023 4:21:59 PM AX413



SUN STUDY LEGEND

- EXTRUSION SHADOW FOOTPRINT
- PROPOSED SHADOW FOOTPRINT
- RETAIL PATIO
- PRIVATE COMMUNAL OUTDOOR AMENITY
- PUBLIC PARK (ON SITE)
- PUBLIC PARK

LATITUDE = 45.4812, LONGITUDE = -75.5091

THIS SKETCH IS TO BE READ IN CONJUNCTION WITH AND FORMS PART OF DRAWING NO.: A-011-A013

CENTRUM
 265 CENTRUM BLVD
 ORLÉANS, ON
 K1E 3X7

DRAWING TITLE
 SUN STUDY - DEC 21 - 2PM

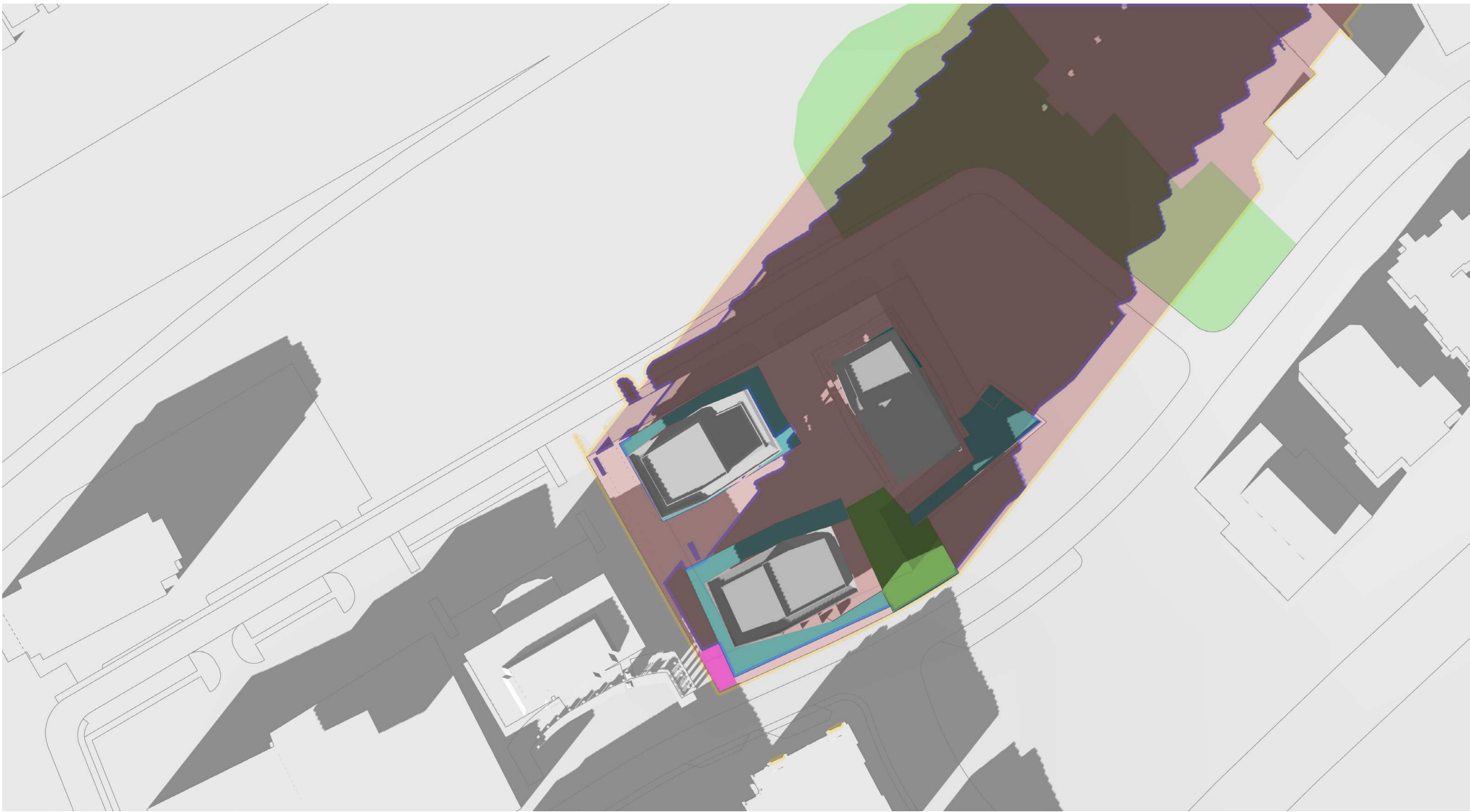
PROJECT NO.
 2211080

ISSUED
 03/31/23



B+H B+H ARCHITECTS
 320 Bay Street, Suite 200
 Toronto, ON, Canada M5H 4A6
 T/416.596.2299 F/416.586.0599

3/31/2023 4:21:59 PM AX413



SUN STUDY LEGEND

- EXTRUSION SHADOW FOOTPRINT
- PROPOSED SHADOW FOOTPRINT
- RETAIL PATIO
- PRIVATE COMMUNAL OUTDOOR AMENITY
- PUBLIC PARK (ON SITE)
- PUBLIC PARK

LATITUDE = 45.4812, LONGITUDE = -75.5091

THIS SKETCH IS TO BE READ IN CONJUNCTION WITH AND FORMS PART OF DRAWING NO.: A-011-A013

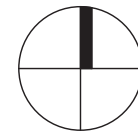
CENTRUM
 265 CENTRUM BLVD
 ORLÉANS, ON
 K1E 3X7

DRAWING TITLE
 SUN STUDY - DEC 21 - 3PM

PROJECT NO.
 2211080

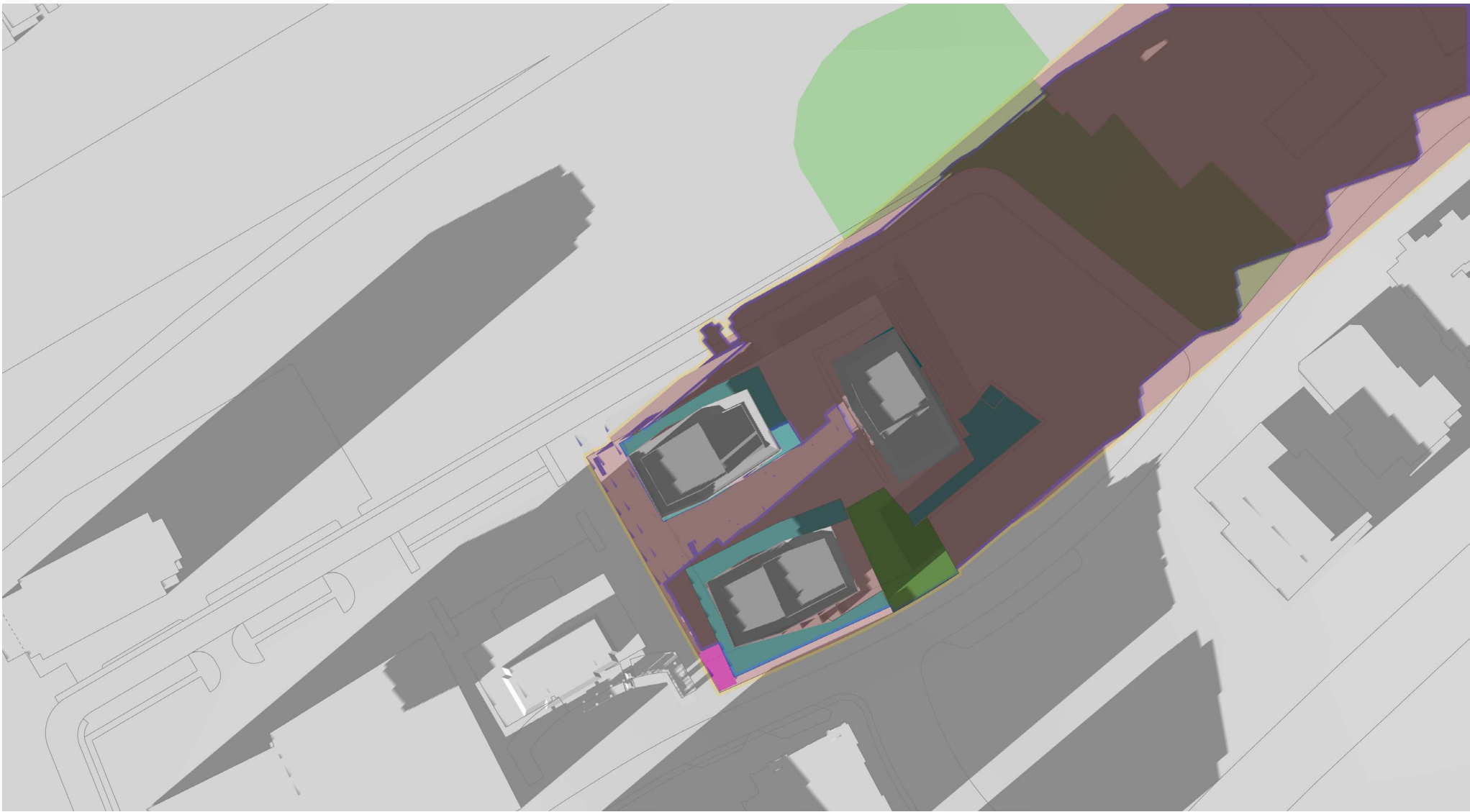
ISSUED
 03/31/23

NORTH



B+H B+H ARCHITECTS
 320 Bay Street, Suite 200
 Toronto, ON, Canada M5H 4A6
 T/416.596.2299 F/416.586.0599

3/31/2023 4:21:59 PM AX413



SUN STUDY LEGEND

- EXTRUSION SHADOW FOOTPRINT
- PROPOSED SHADOW FOOTPRINT
- RETAIL PATIO
- PRIVATE COMMUNAL OUTDOOR AMENITY
- PUBLIC PARK (ON SITE)
- PUBLIC PARK

LATITUDE = 45.4812, LONGITUDE = -75.5091

THIS SKETCH IS TO BE READ IN CONJUNCTION WITH AND FORMS PART OF DRAWING NO.: A-011-A013

B+H B+H ARCHITECTS
 320 Bay Street, Suite 200
 Toronto, ON, Canada M5H 4A6
 T/416.596.2299 F/416.586.0599

CENTRUM
 265 CENTRUM BLVD
 ORLÉANS, ON
 K1E 3X7

DRAWING TITLE
 SUN STUDY - DEC 21 - 4PM



PROJECT NO.
 2211080

ISSUED
 03/31/23