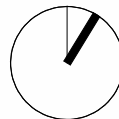
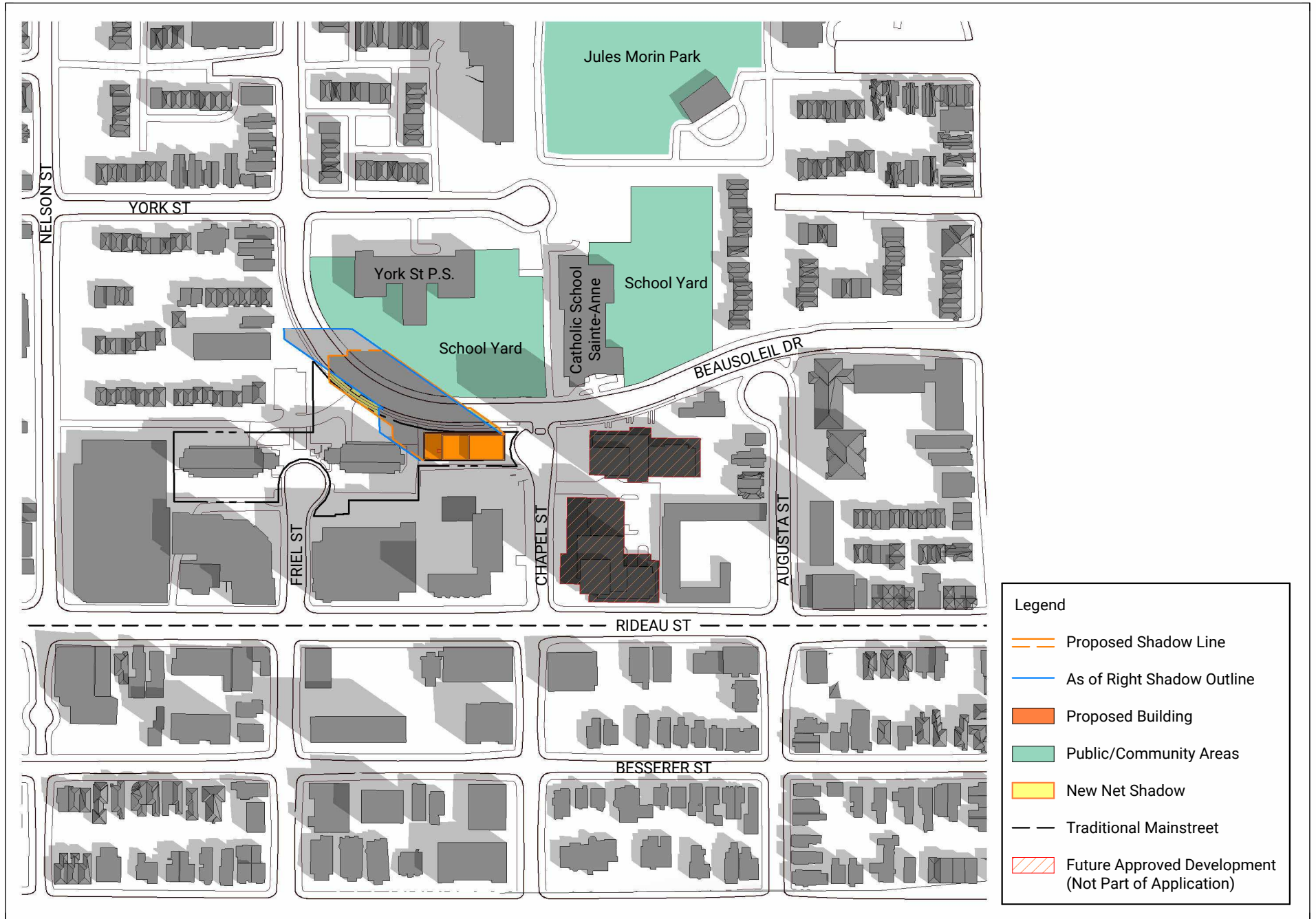
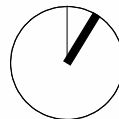


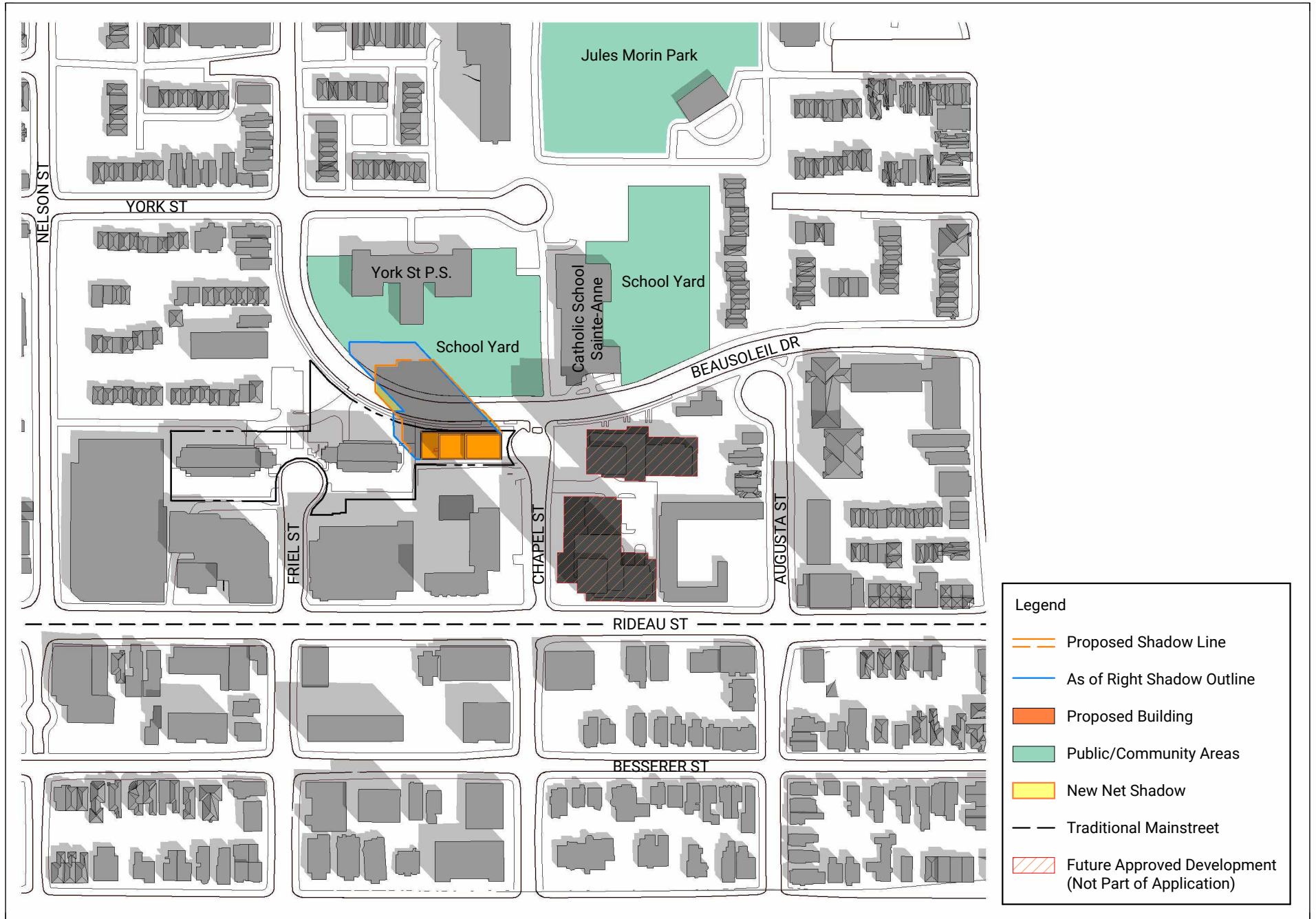
Issued for Rezoning & Site Plan Control
2023-03-22











Issued for Rezoning & Site Plan Control
2023-03-22

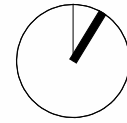


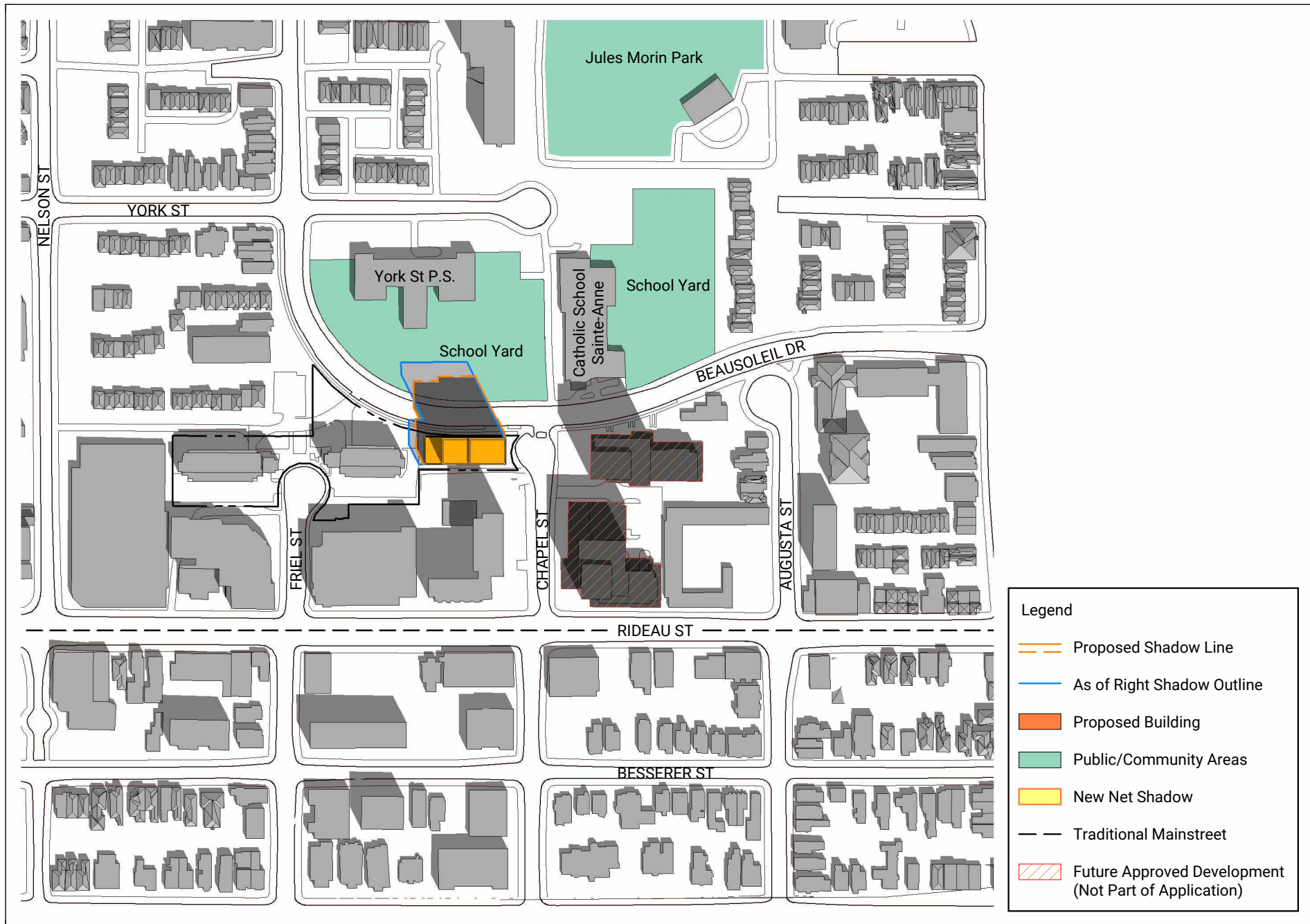


Legend

-  Proposed Shadow Line
-  As of Right Shadow Outline
-  Proposed Building
-  Public/Community Areas
-  New Net Shadow
-  Traditional Mainstreet
-  Future Approved Development (Not Part of Application)

Issued for Rezoning & Site Plan Control
2023-03-22

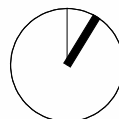


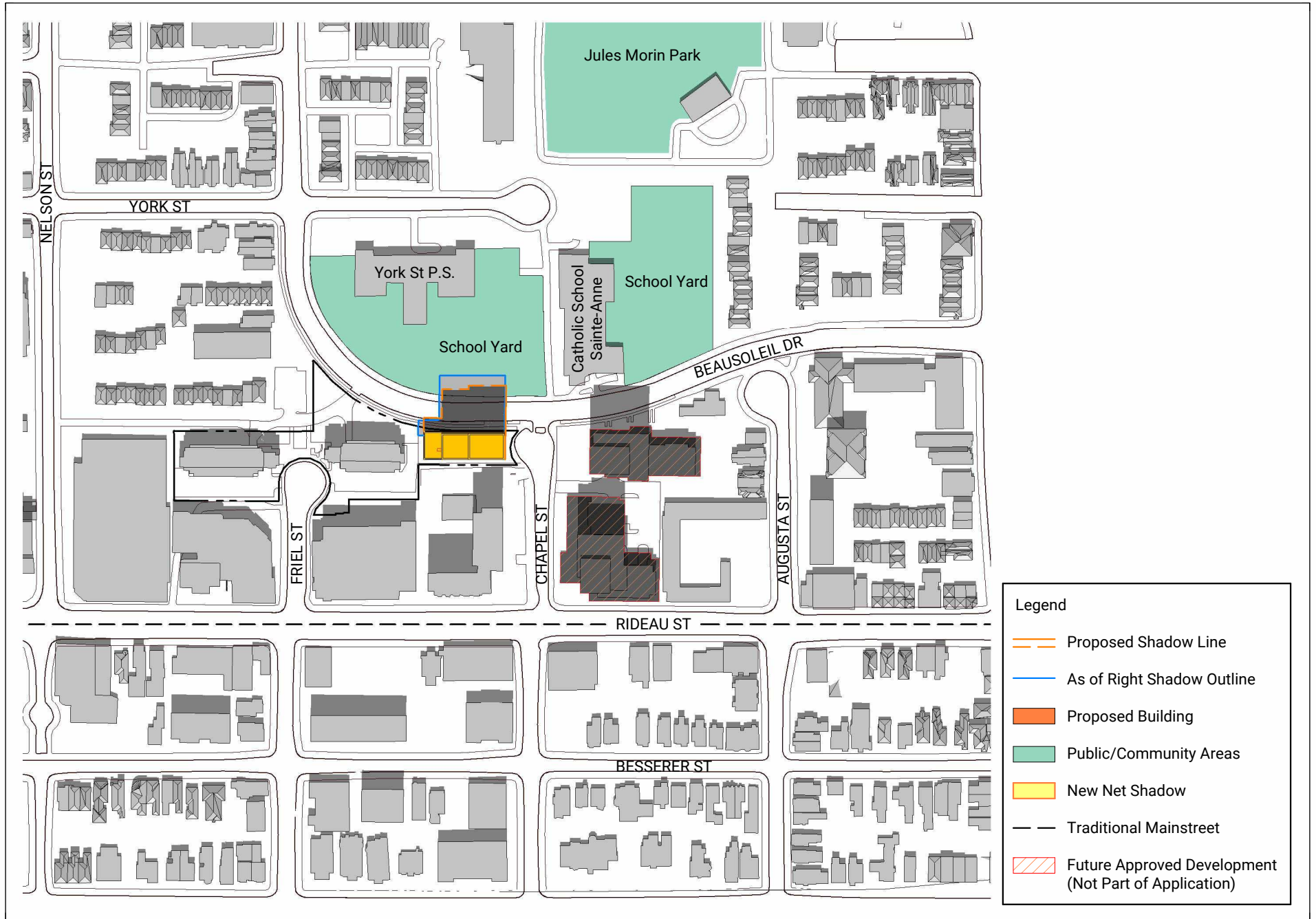


Legend








-  Proposed Shadow Line
-  As of Right Shadow Outline
-  Proposed Building
-  Public/Community Areas
-  New Net Shadow
-  Traditional Mainstreet
-  Future Approved Development (Not Part of Application)

Issued for Rezoning & Site Plan Control
2023-03-22




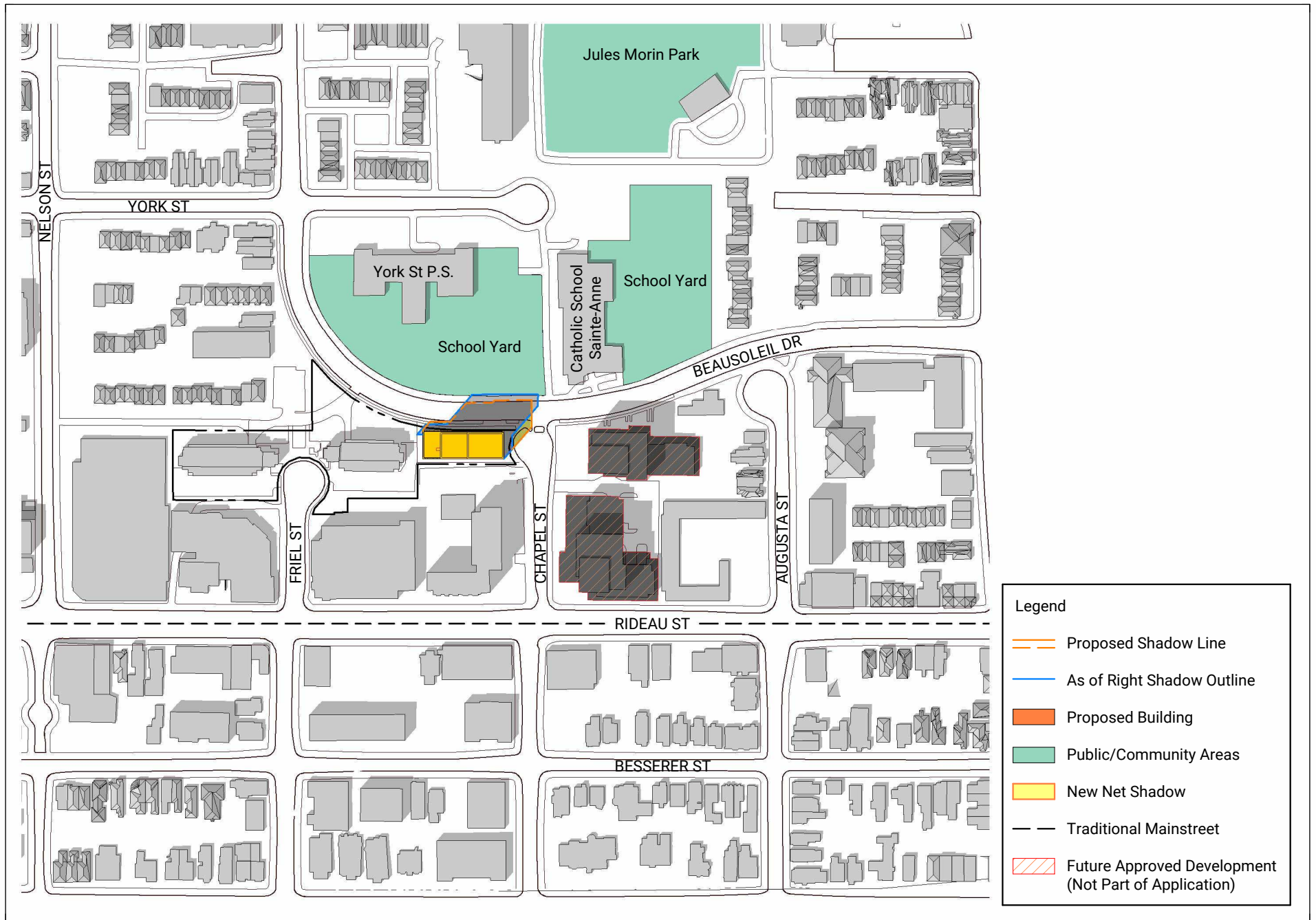


Legend

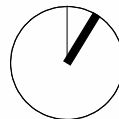
-  Proposed Shadow Line
-  As of Right Shadow Outline
-  Proposed Building
-  Public/Community Areas
-  New Net Shadow
-  Traditional Mainstreet
-  Future Approved Development (Not Part of Application)

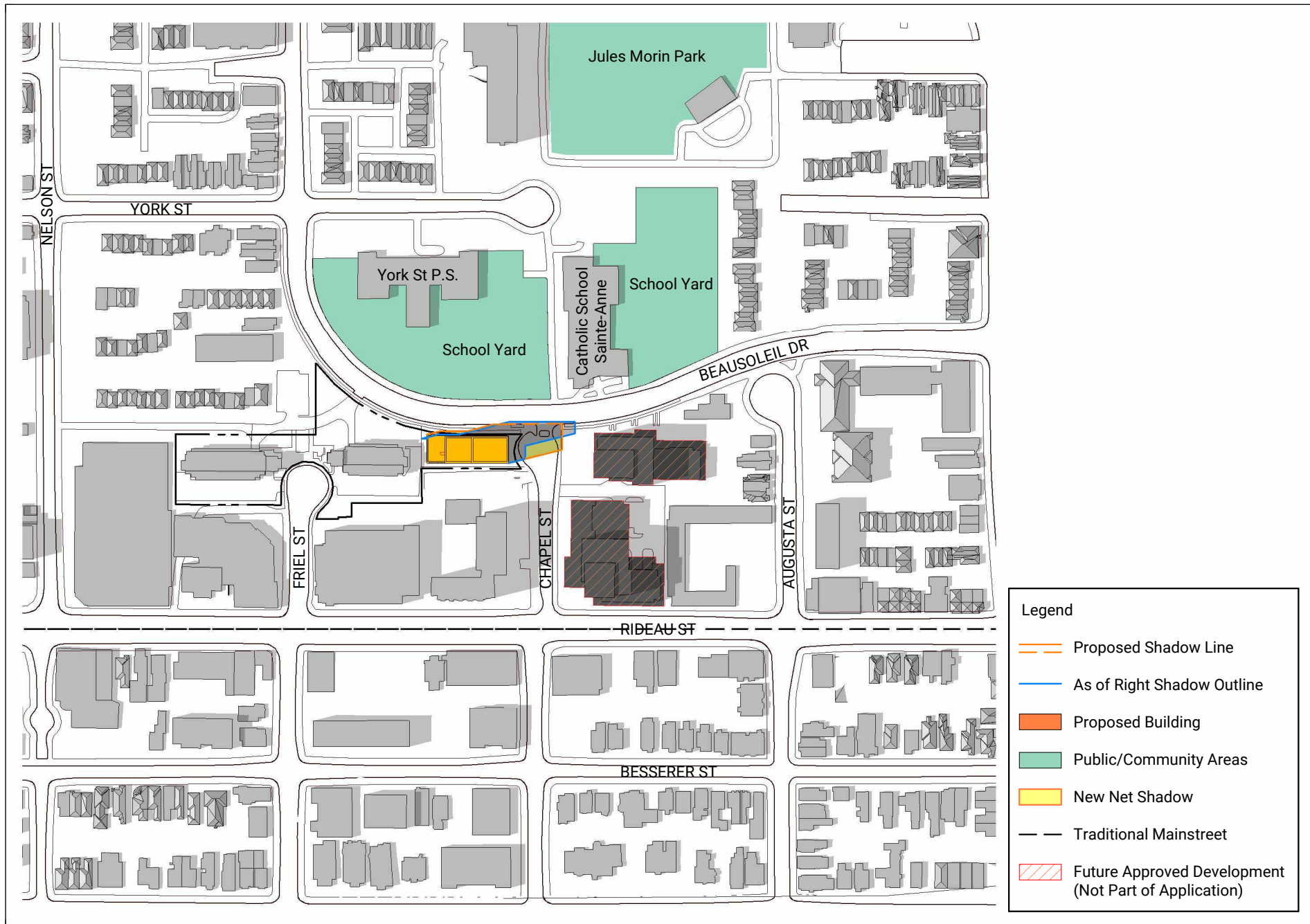
Issued for Rezoning & Site Plan Control
2023-03-22



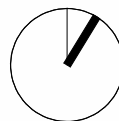


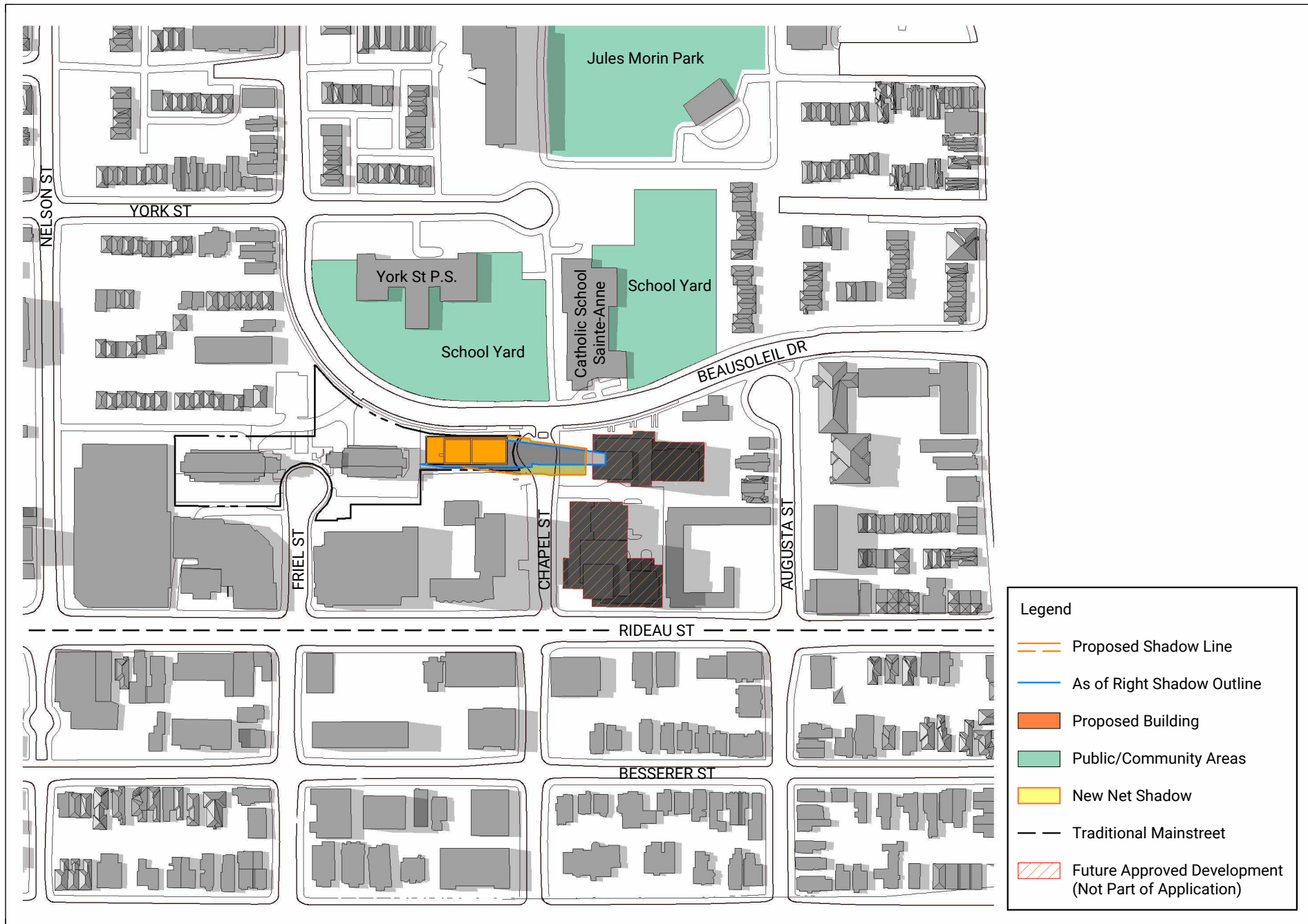
Issued for Rezoning & Site Plan Control
2023-03-22



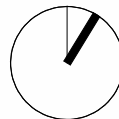


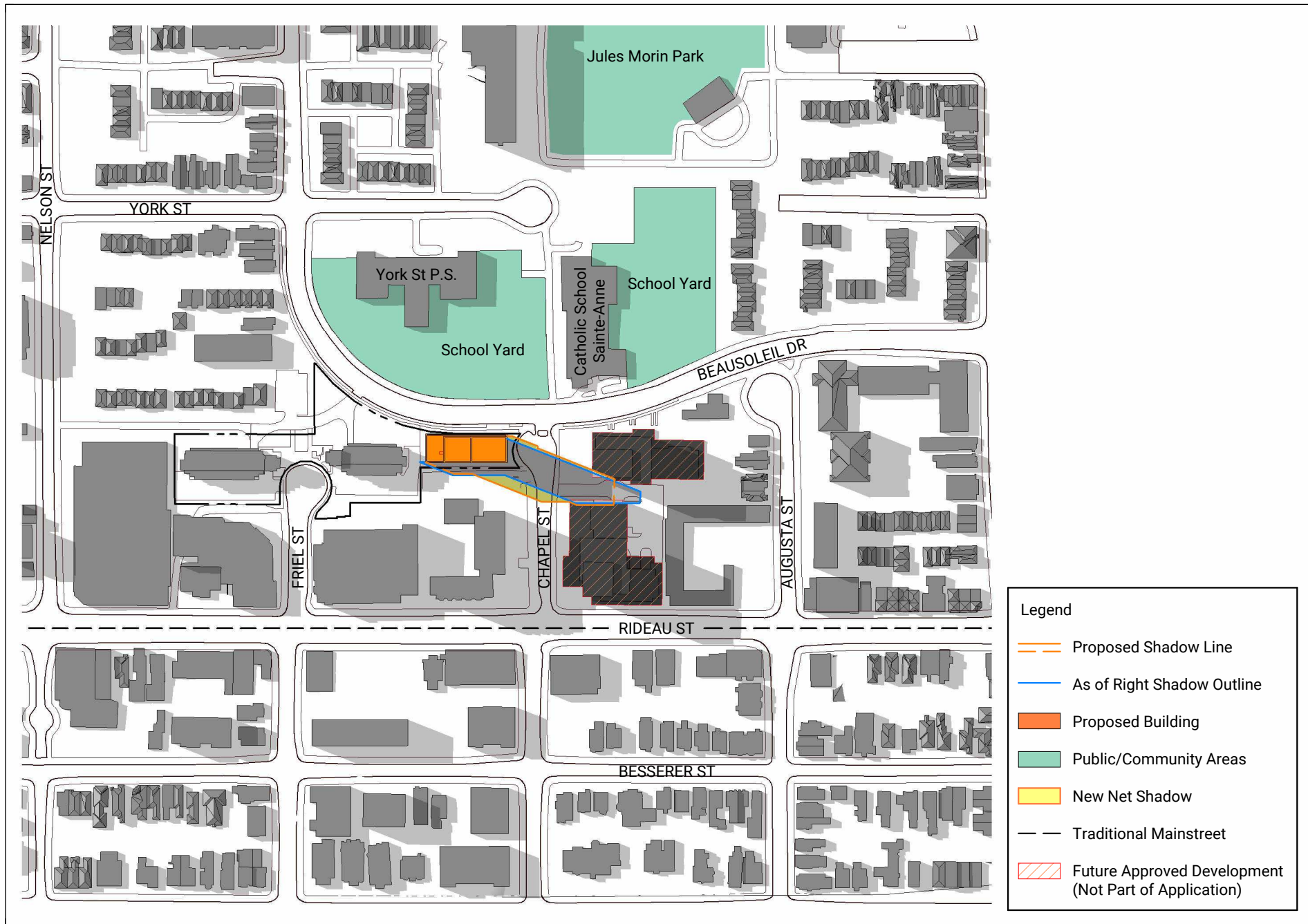
Issued for Rezoning & Site Plan Control
2023-03-22



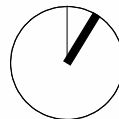


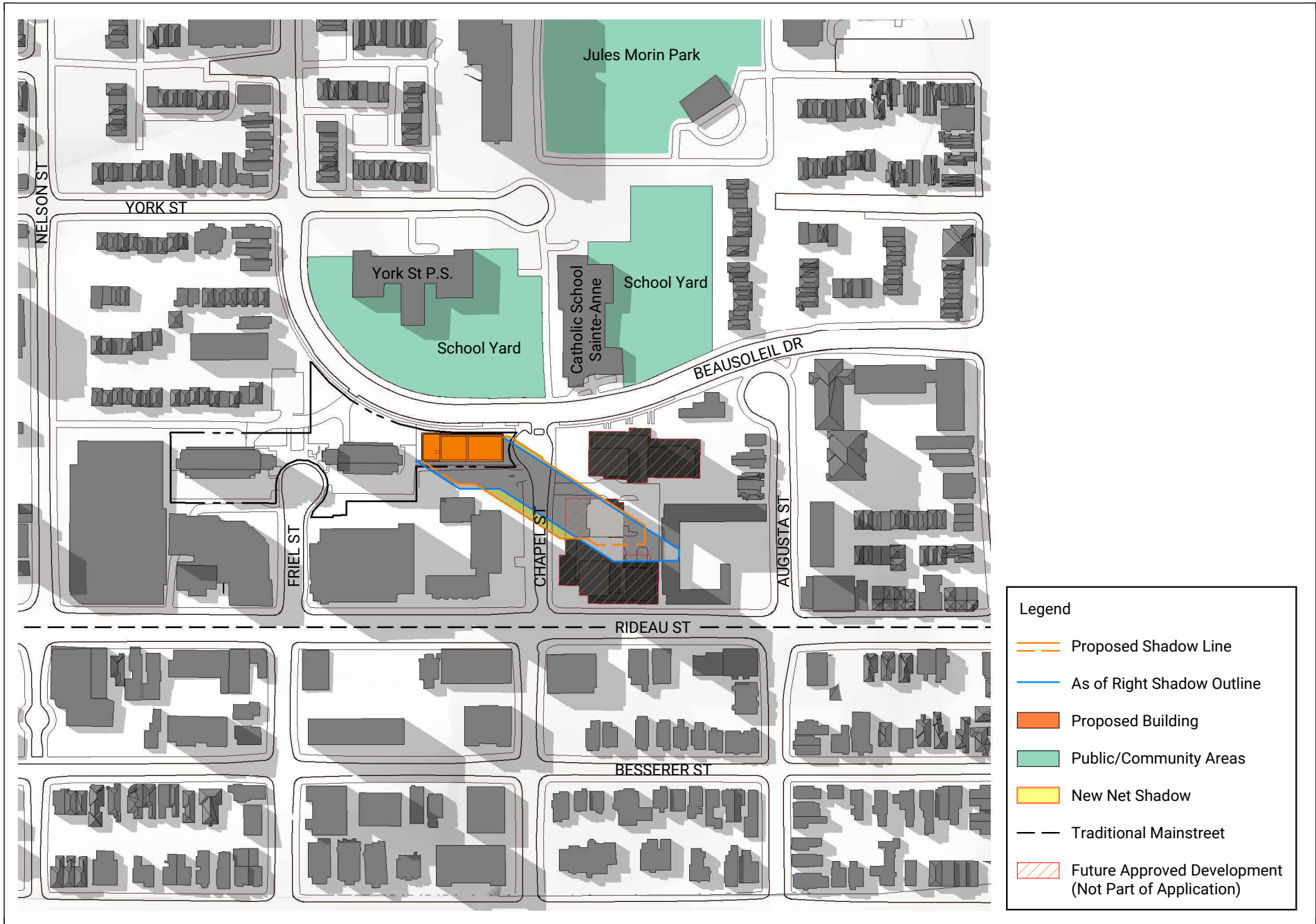
Issued for Rezoning & Site Plan Control
2023-03-22



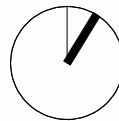


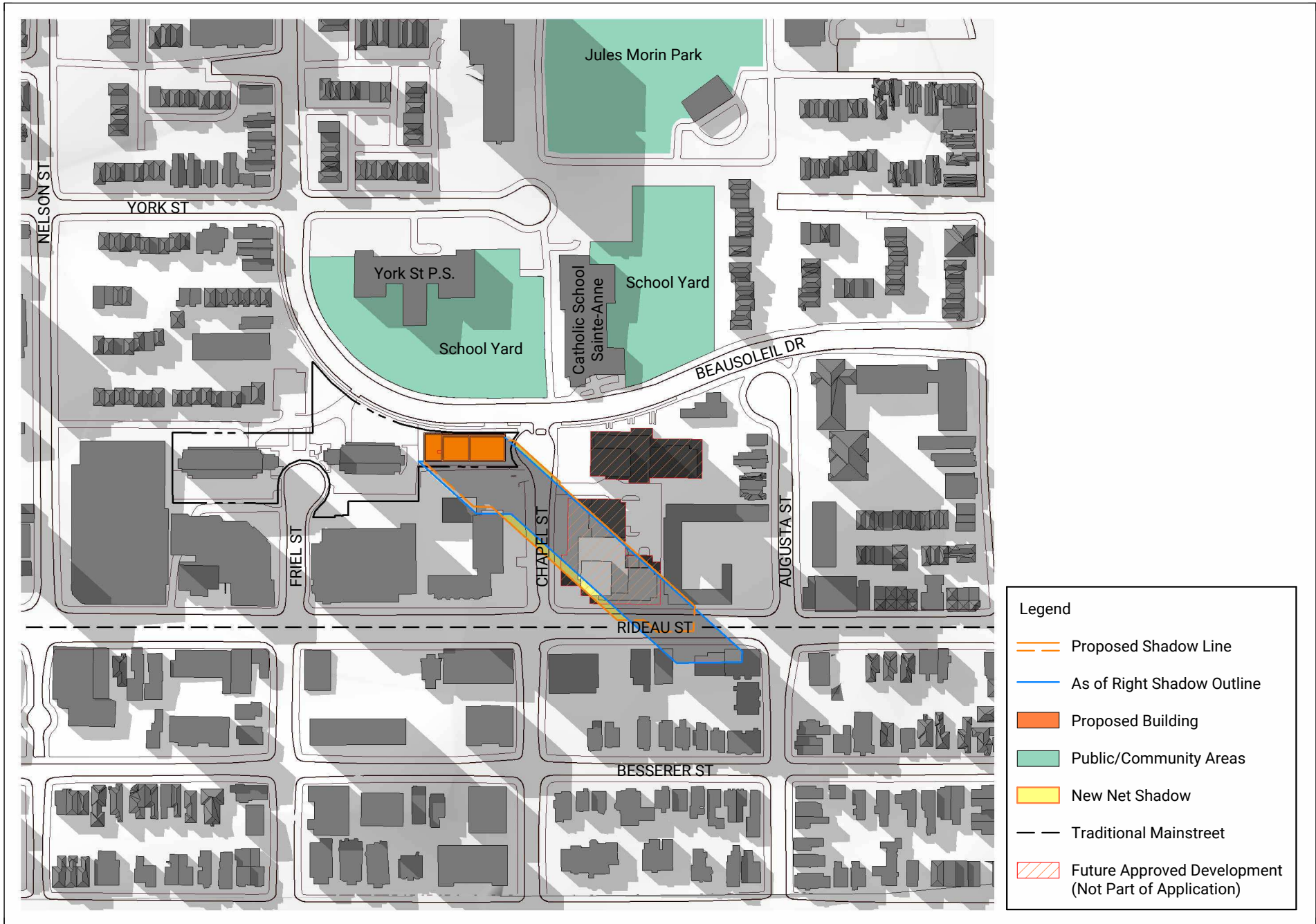
Issued for Rezoning & Site Plan Control
2023-03-22





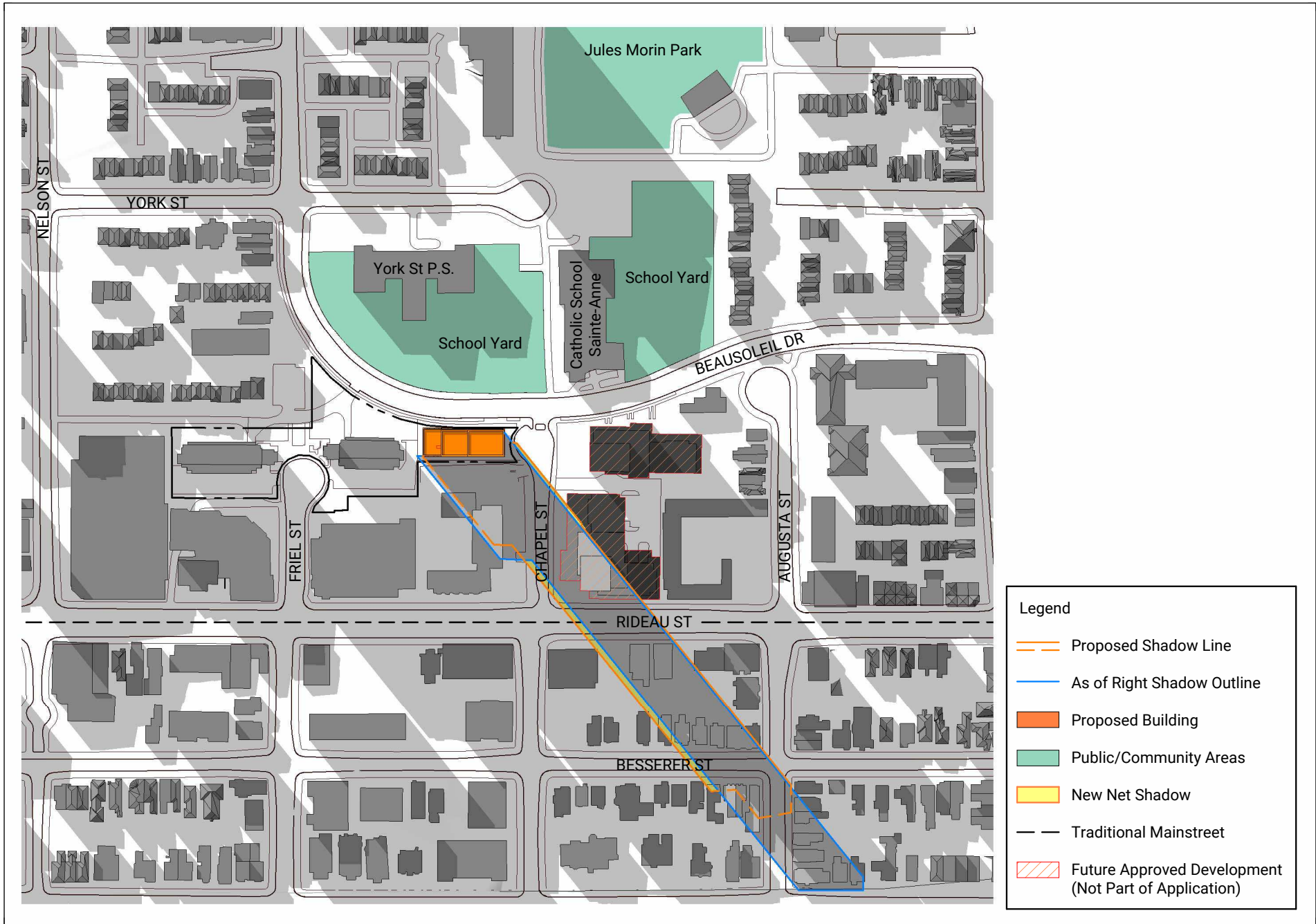
Issued for Rezoning & Site Plan Control
2023-03-22



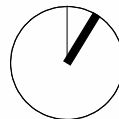


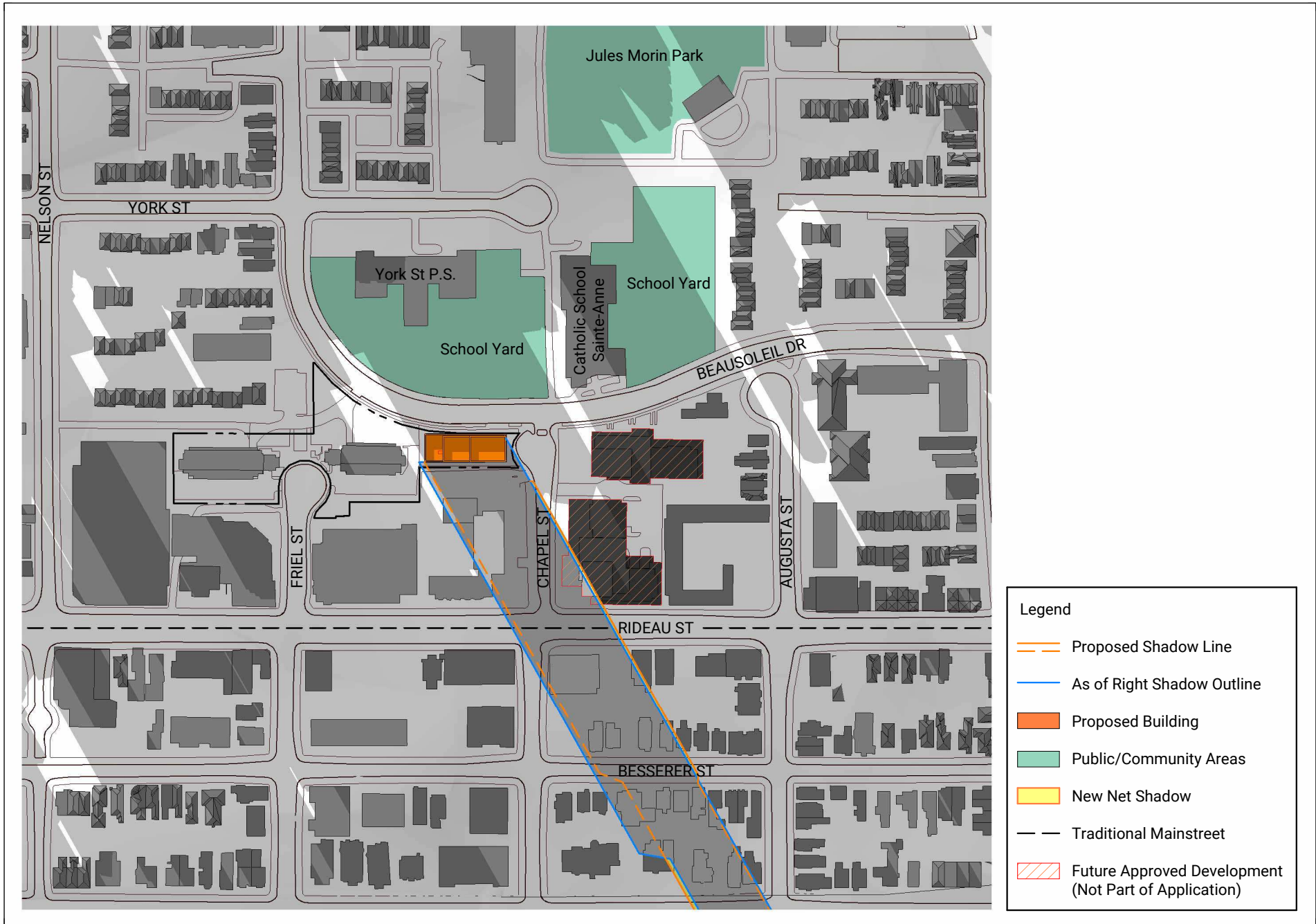
Issued For Rezoning & Site Plan Control
2023-03-22



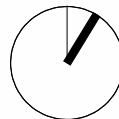


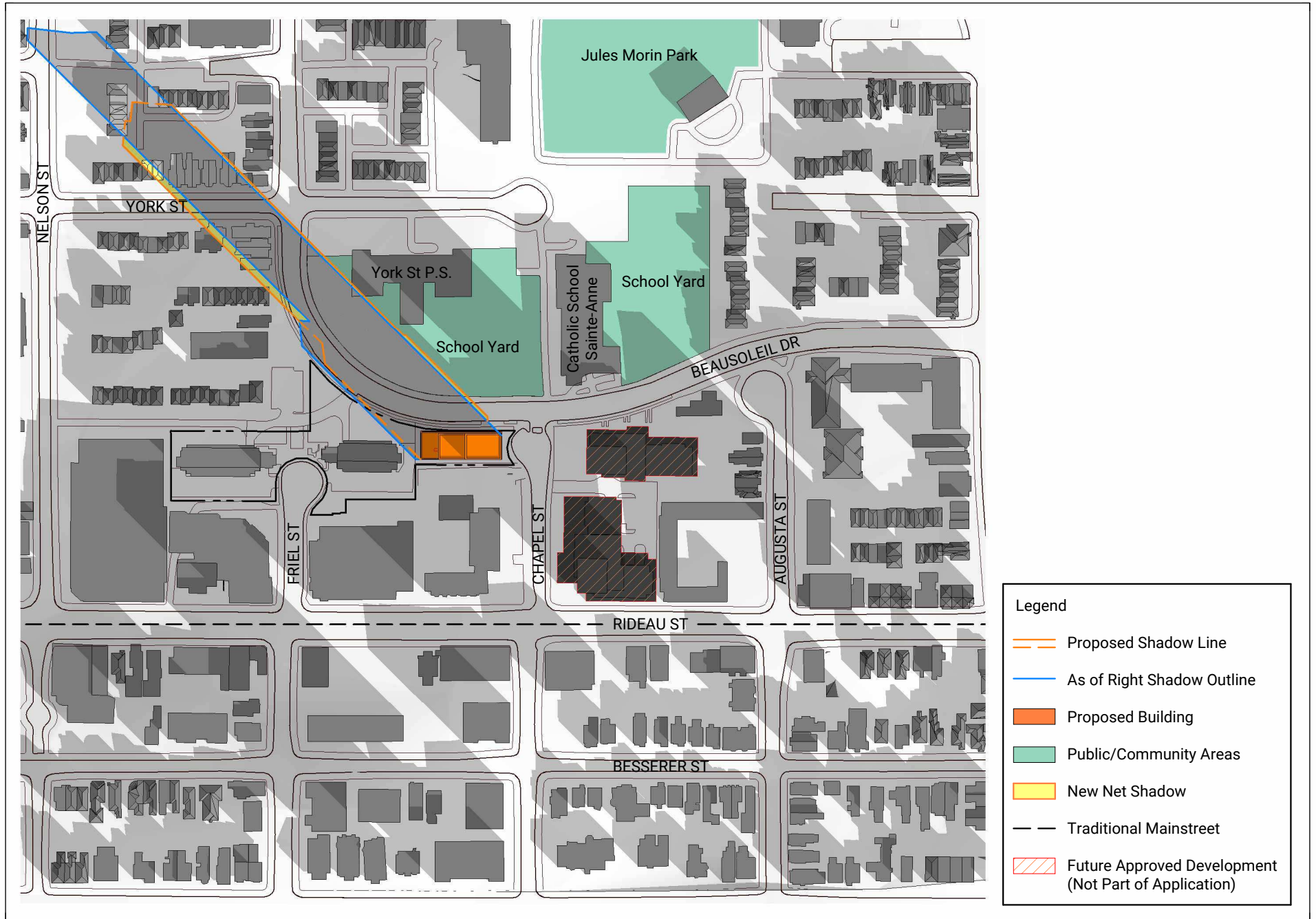
Issued for Rezoning & Site Plan Control
2023-03-22





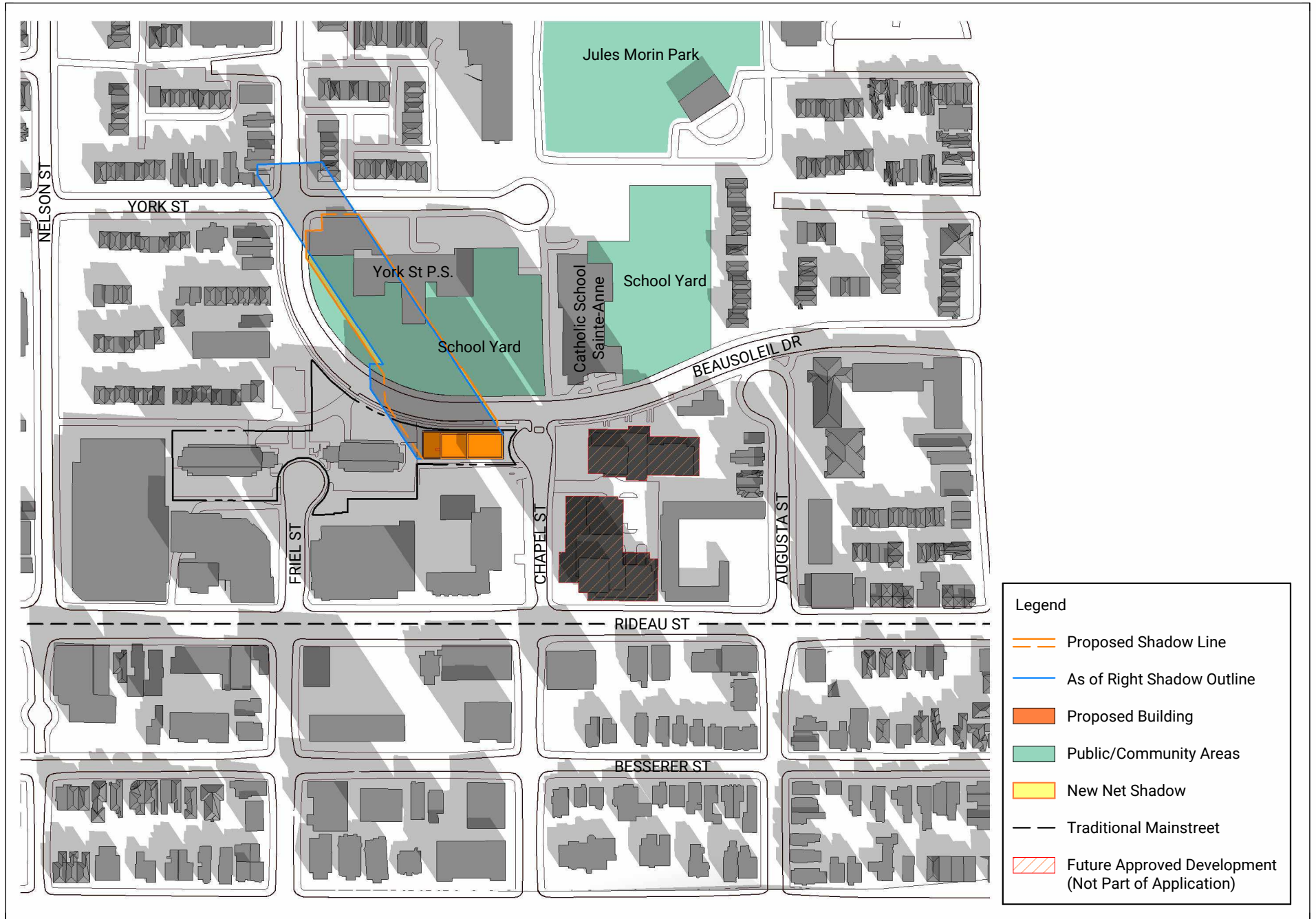
Issued For Rezoning & Site Plan Control
2023-03-22



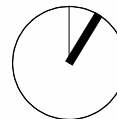


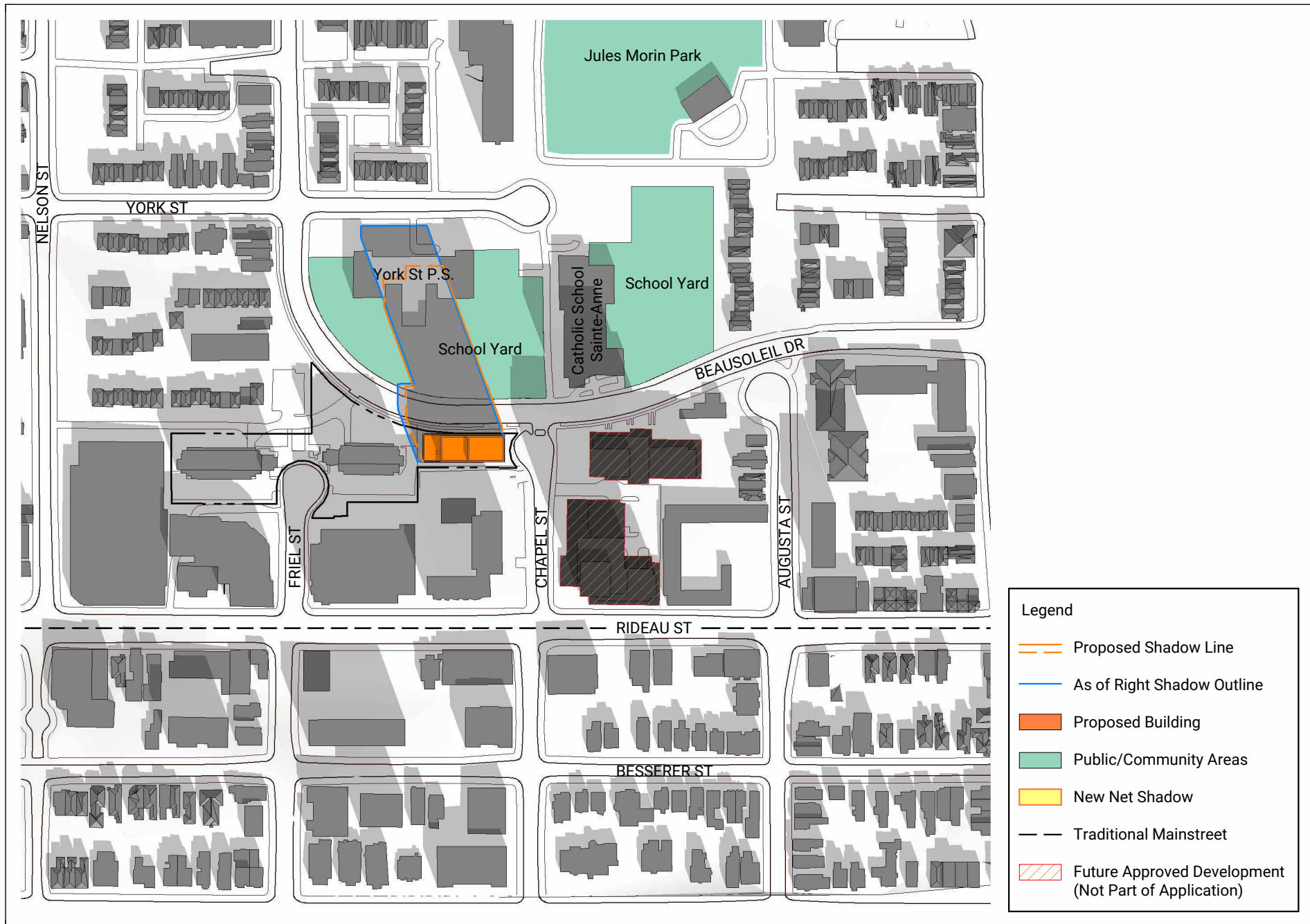
Issued for Rezoning & Site Plan Control
2023-03-22



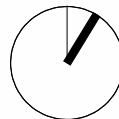


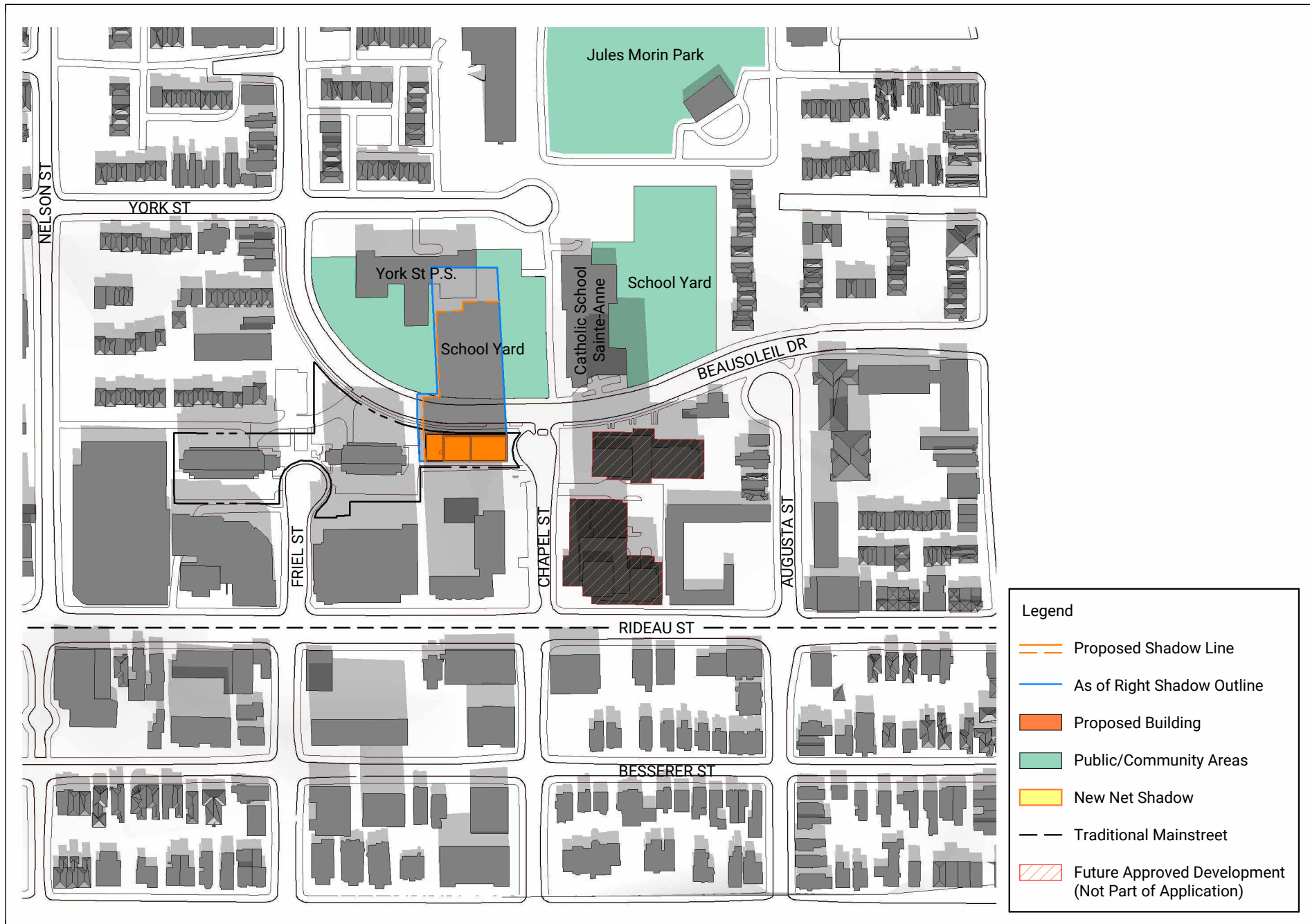
Issued for Rezoning & Site Plan Control
2023-03-22












Issued for Rezoning & Site Plan Control
2023-03-22




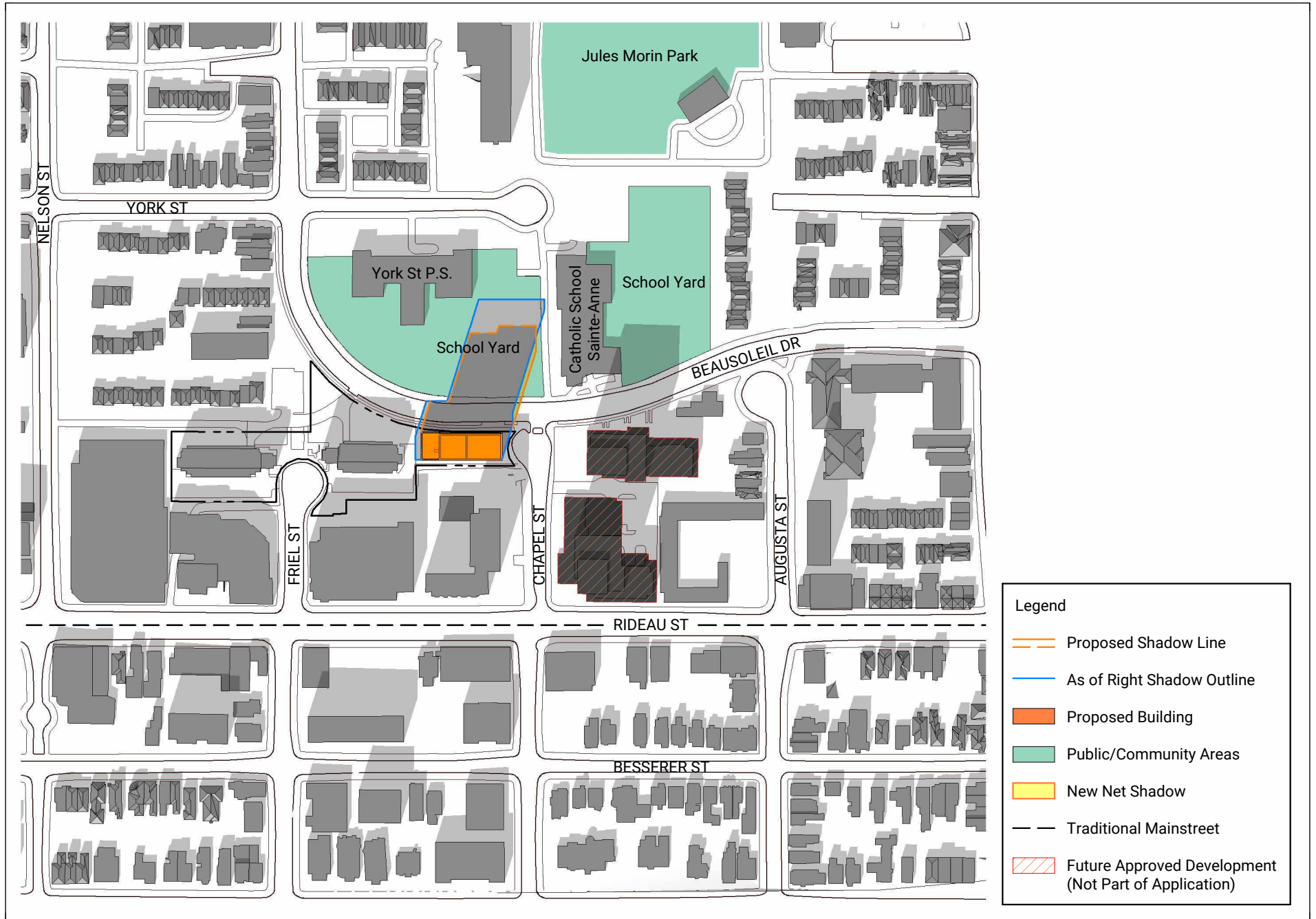


Legend








-  Proposed Shadow Line
-  As of Right Shadow Outline
-  Proposed Building
-  Public/Community Areas
-  New Net Shadow
-  Traditional Mainstreet
-  Future Approved Development (Not Part of Application)

Issued for Rezoning & Site Plan Control
2023-03-22




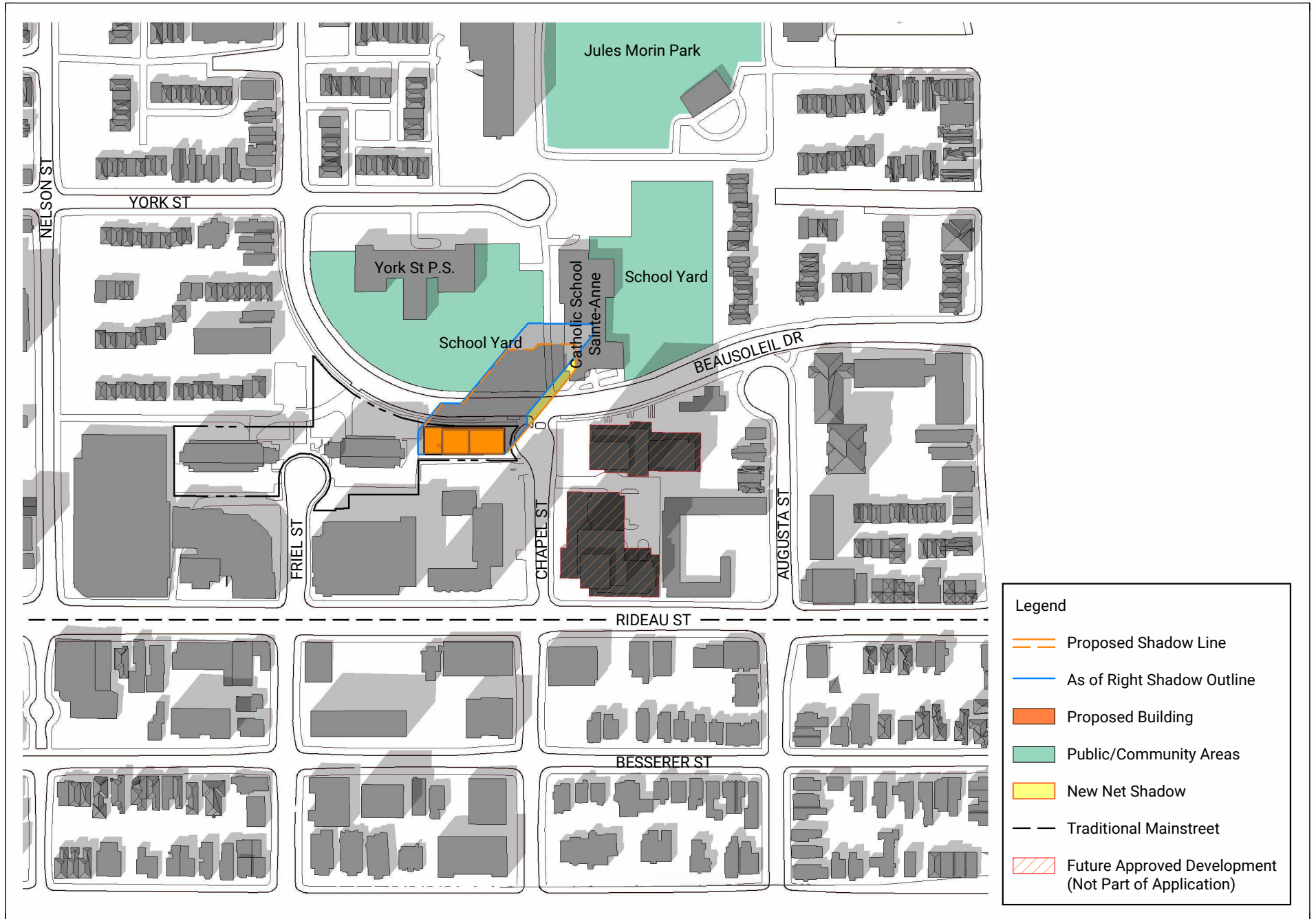


Legend








-  Proposed Shadow Line
-  As of Right Shadow Outline
-  Proposed Building
-  Public/Community Areas
-  New Net Shadow
-  Traditional Mainstreet
-  Future Approved Development (Not Part of Application)

Issued for Rezoning & Site Plan Control
2023-03-22




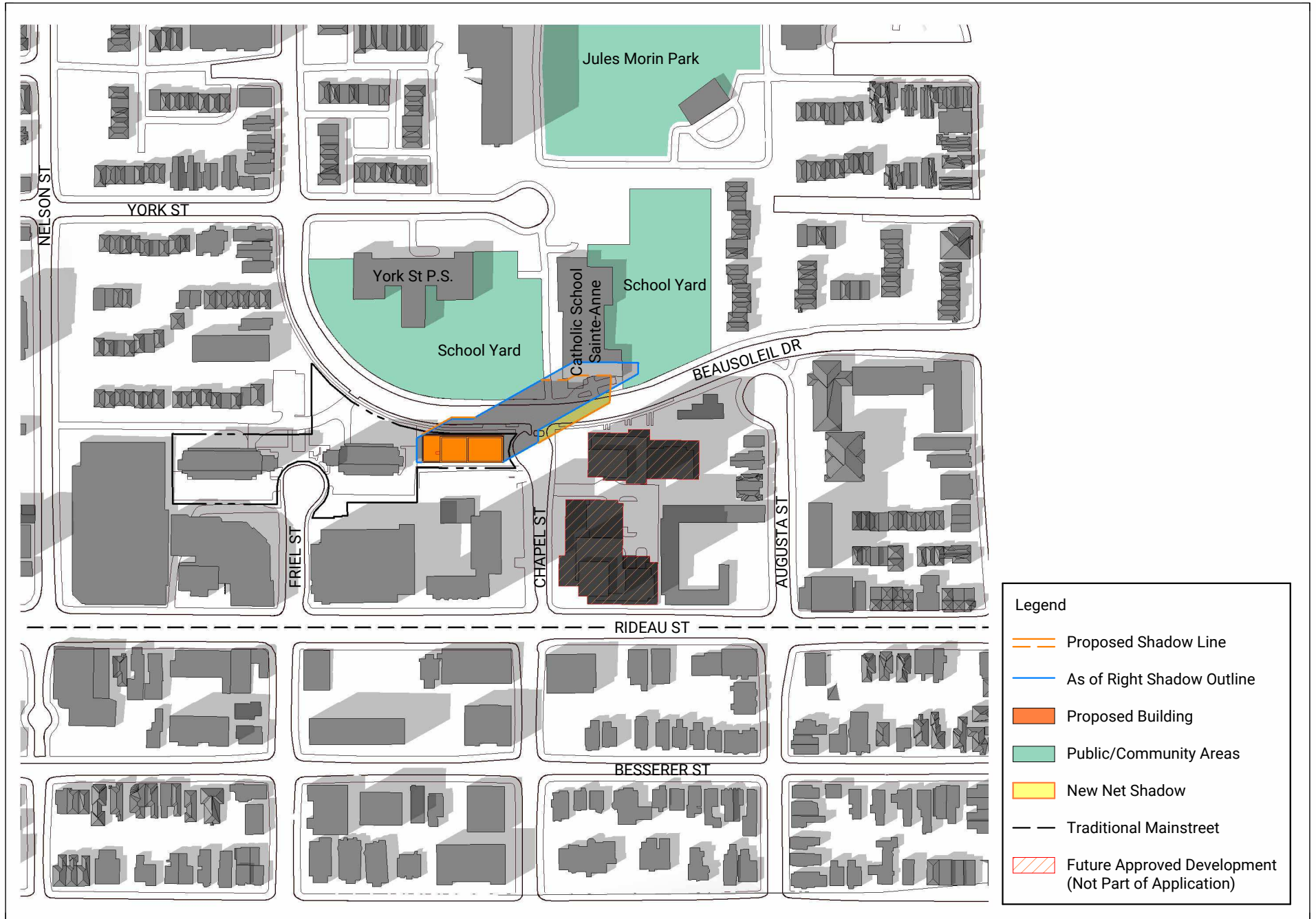


Legend

-  Proposed Shadow Line
-  As of Right Shadow Outline
-  Proposed Building
-  Public/Community Areas
-  New Net Shadow
-  Traditional Mainstreet
-  Future Approved Development (Not Part of Application)

Issued for Rezoning & Site Plan Control
2023-03-22




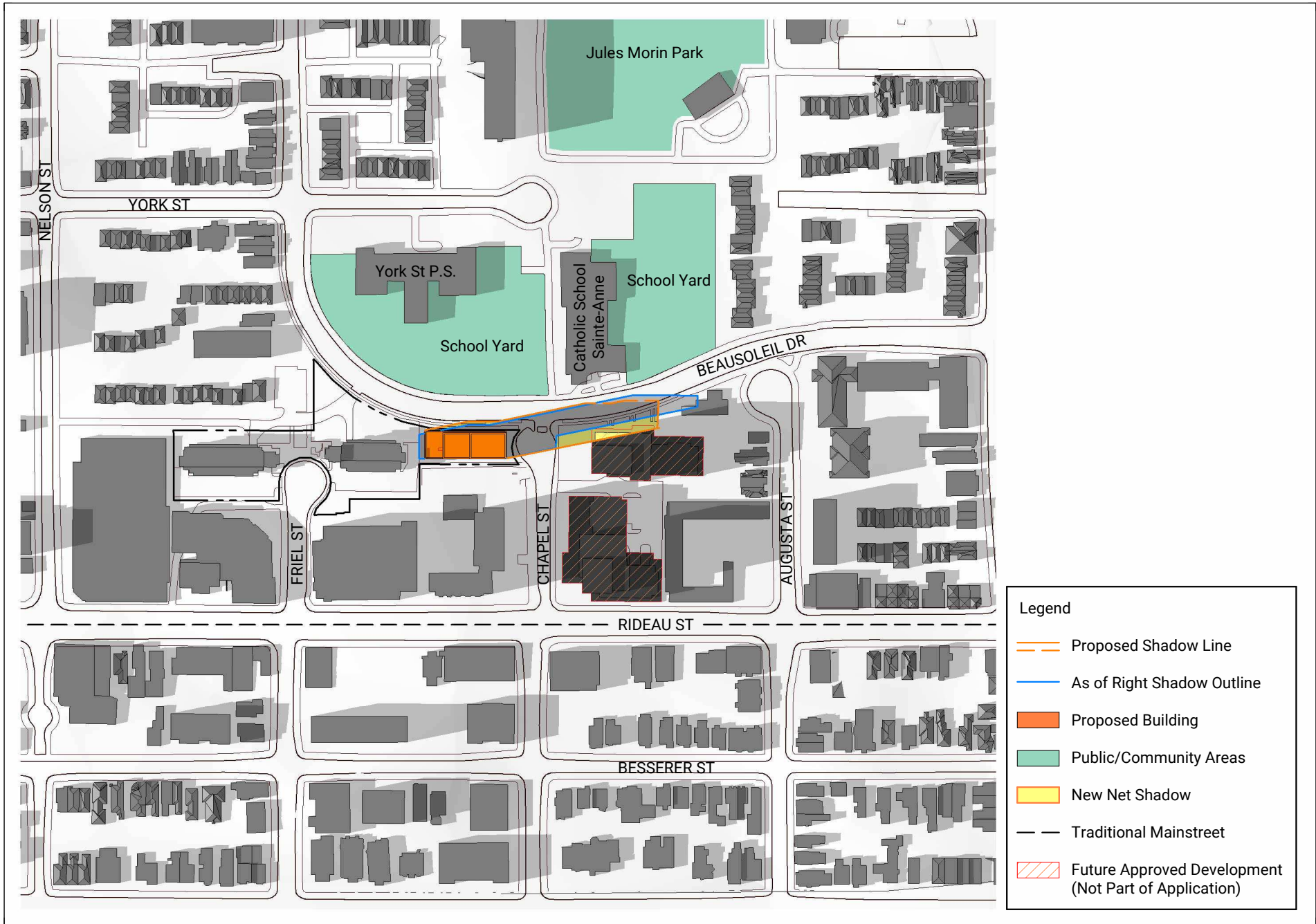


Legend

- Proposed Shadow Line
- As of Right Shadow Outline
- Proposed Building
- Public/Community Areas
- New Net Shadow
- Traditional Mainstreet
- Future Approved Development (Not Part of Application)

Issued For Rezoning & Site Plan Control
2023-03-22

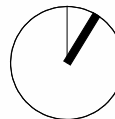


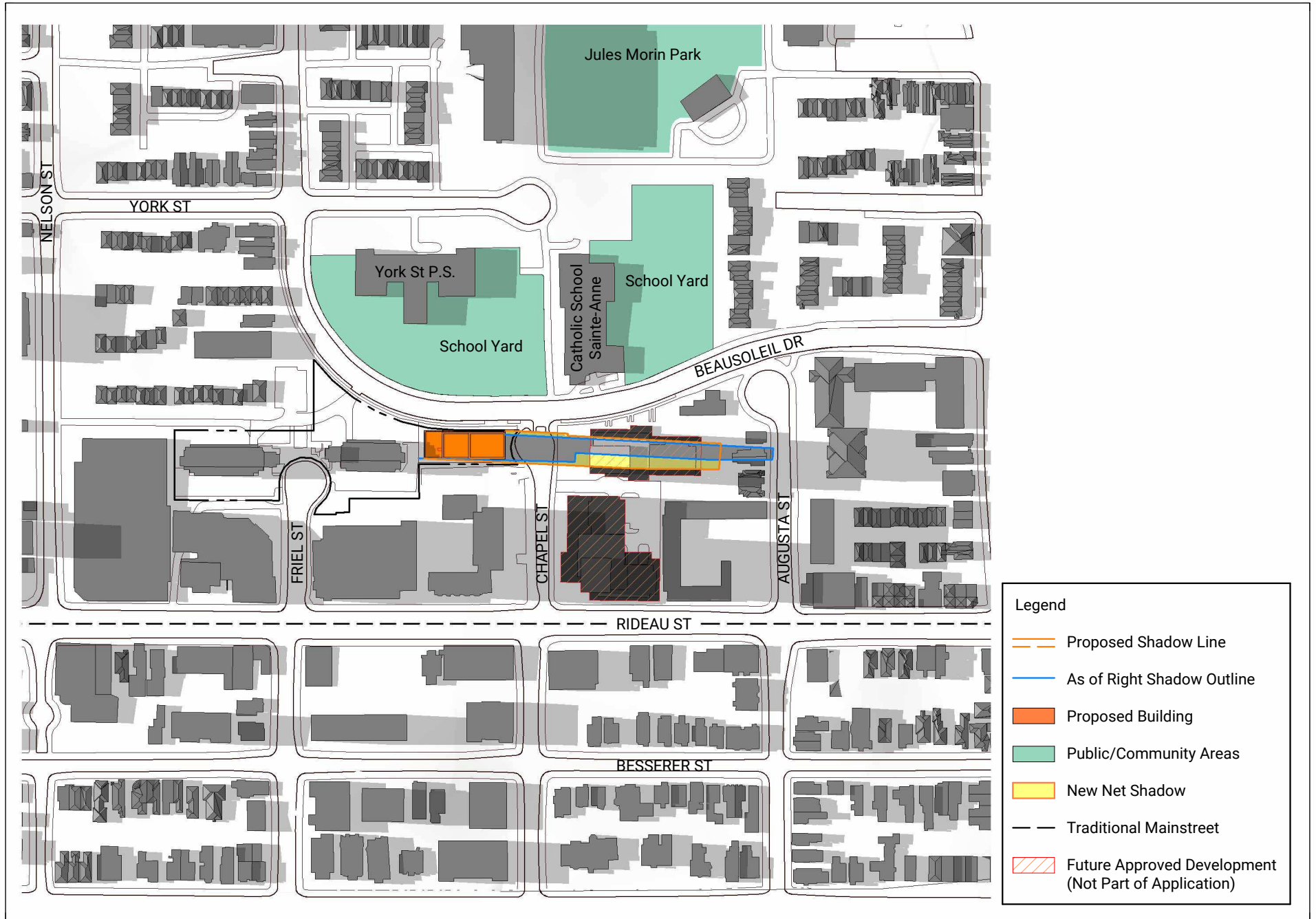


Legend

- Proposed Shadow Line
- As of Right Shadow Outline
- Proposed Building
- Public/Community Areas
- New Net Shadow
- Traditional Mainstreet
- Future Approved Development (Not Part of Application)

Issued for Rezoning & Site Plan Control
2023-03-22

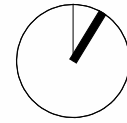


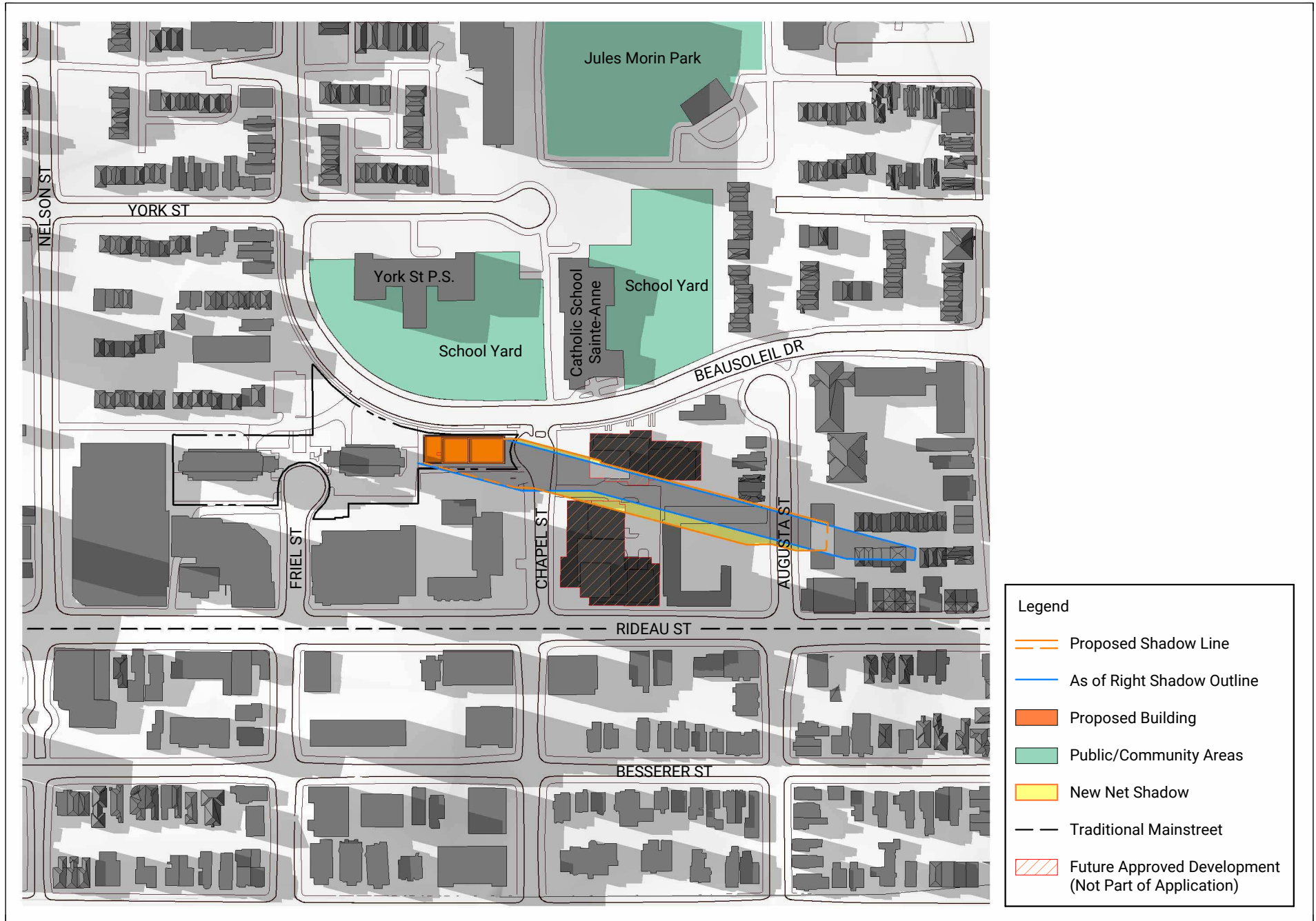


Legend

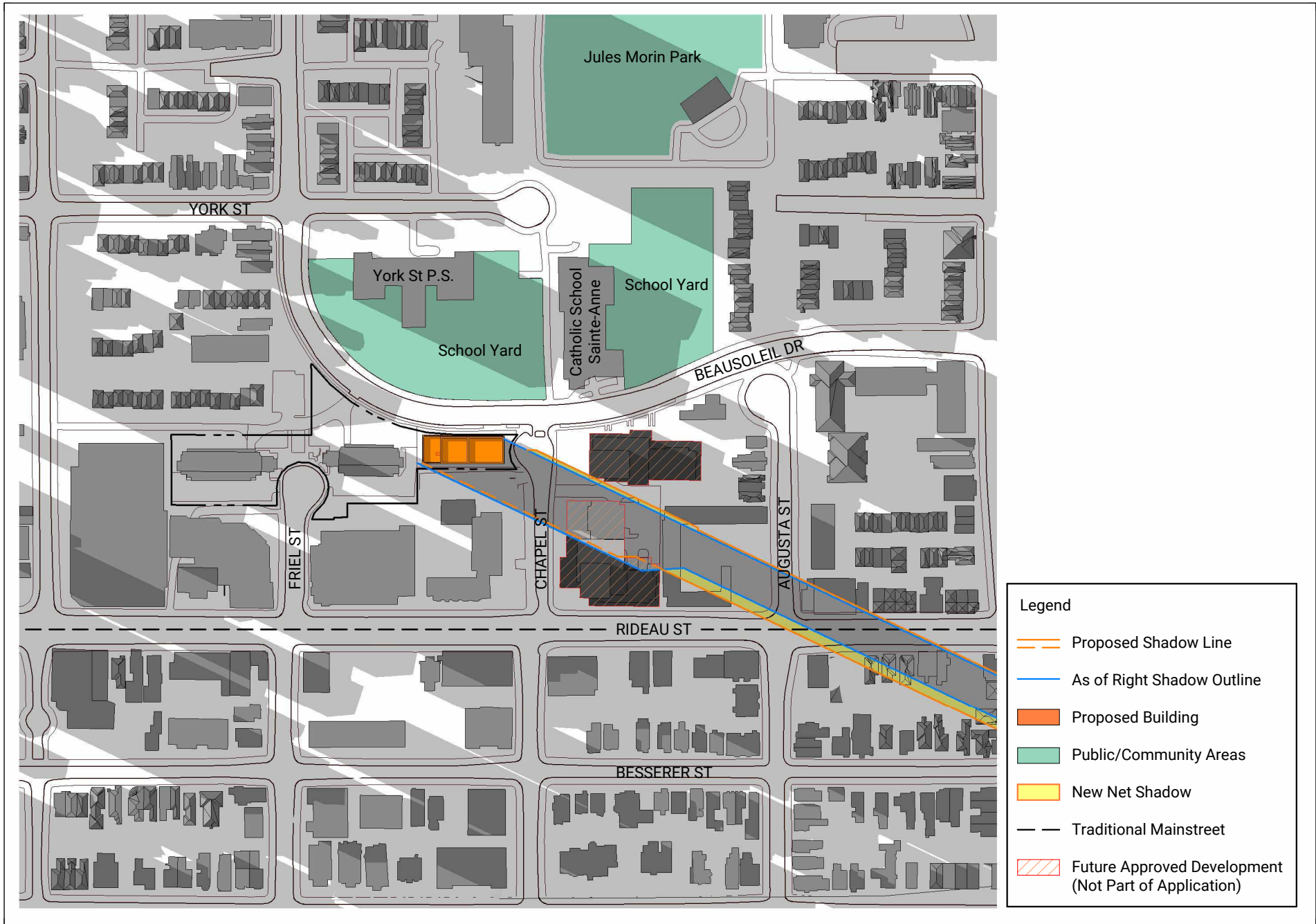
- Proposed Shadow Line
- As of Right Shadow Outline
- Proposed Building
- Public/Community Areas
- New Net Shadow
- Traditional Mainstreet
- Future Approved Development (Not Part of Application)

Issued for Rezoning & Site Plan Control
2023-03-22

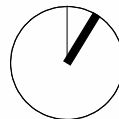


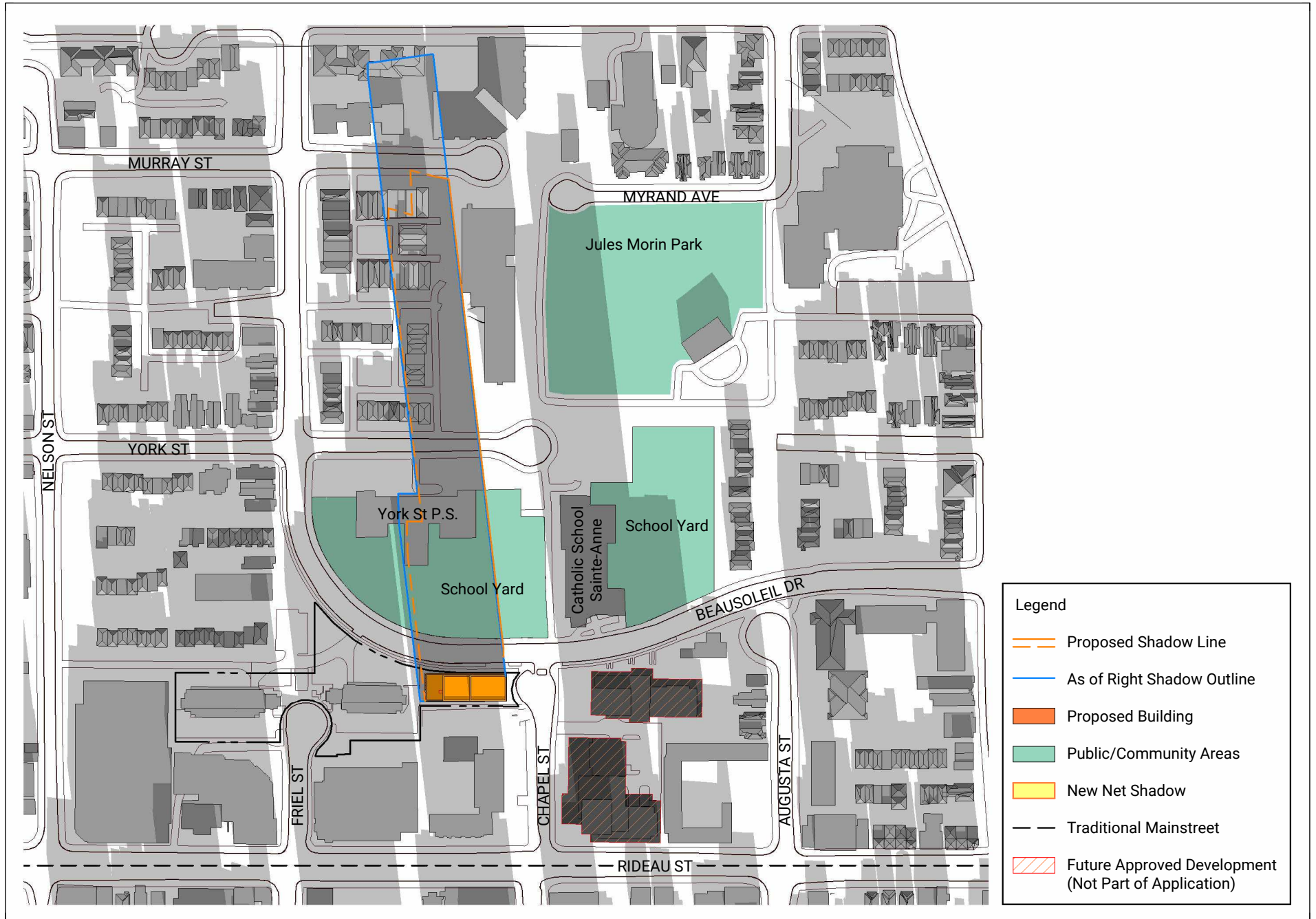


Issued for Rezoning & Site Plan Control
2023-03-22










Issued for Rezoning & Site Plan Control
2023-03-22



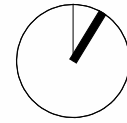


Legend

-  Proposed Shadow Line
-  As of Right Shadow Outline
-  Proposed Building
-  Public/Community Areas
-  New Net Shadow
-  Traditional Mainstreet
-  Future Approved Development (Not Part of Application)

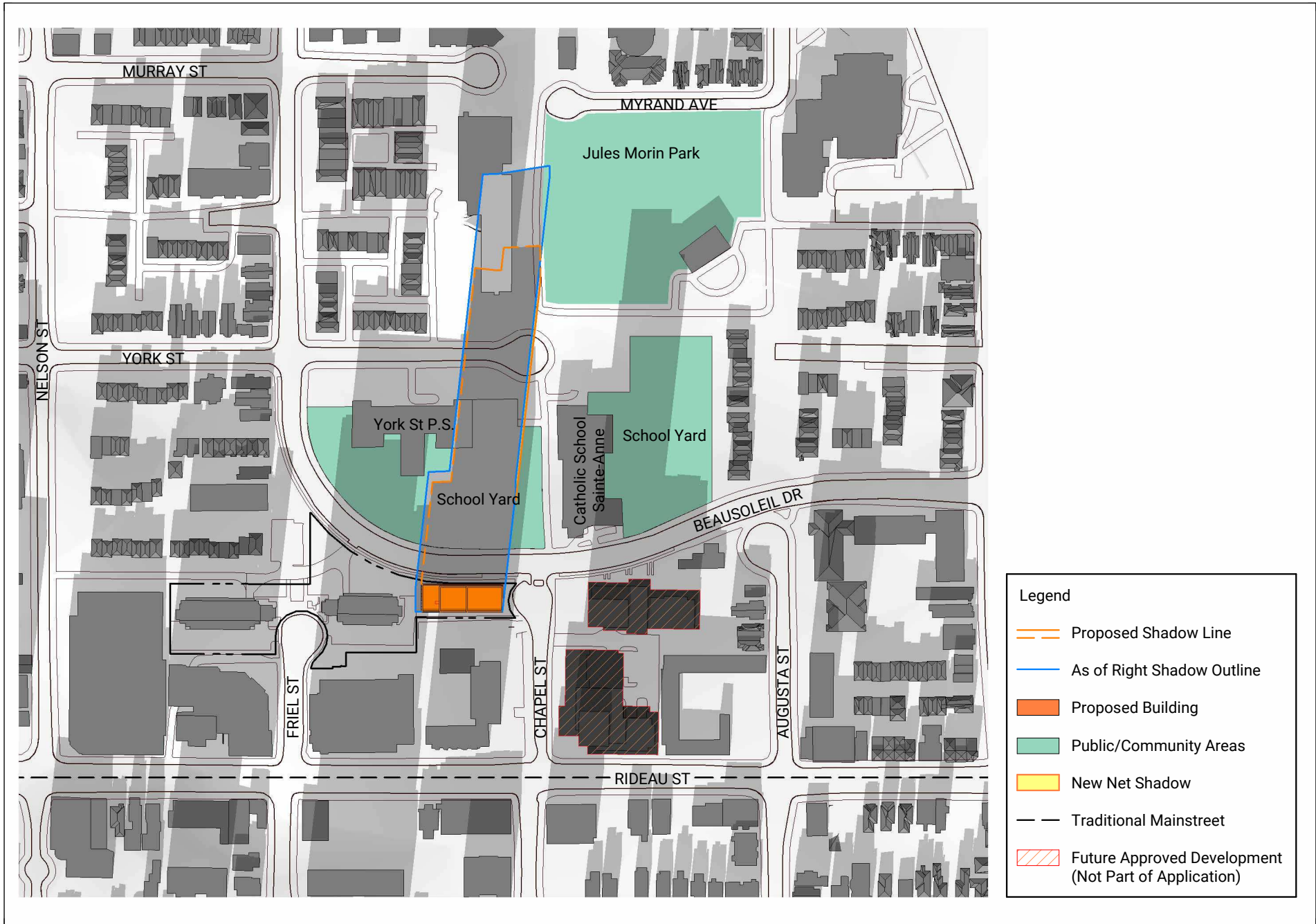
Issued for Rezoning & Site Plan Control
2023-03-22

**diamond
schmitt**

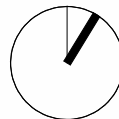


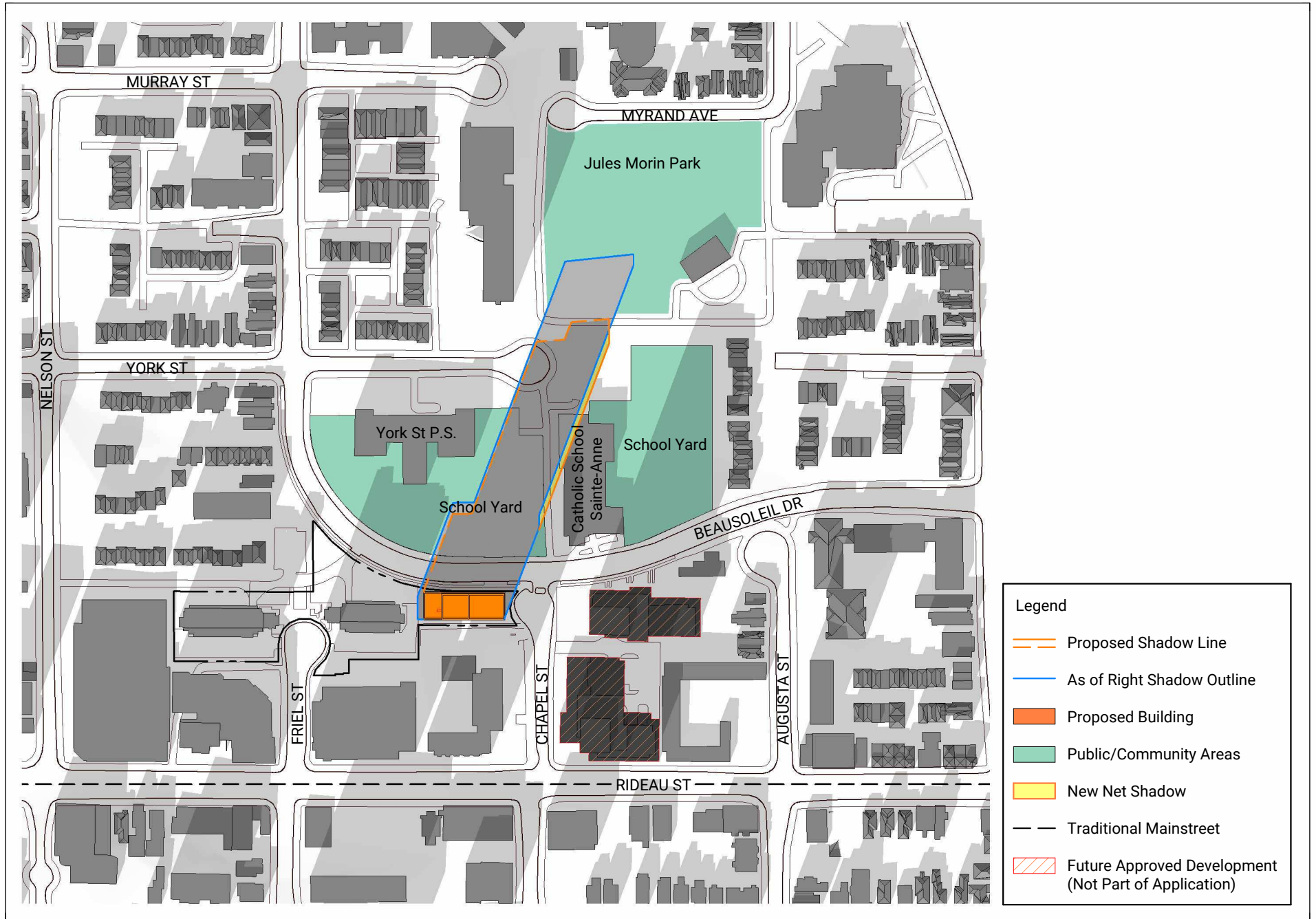
Shadow Analysis - Dec 21 @ 0900hr EST AS032A 1 : 3000

OCH Friel St 09/14/22
Issued For Rezoning and Site Plan Control

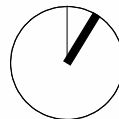


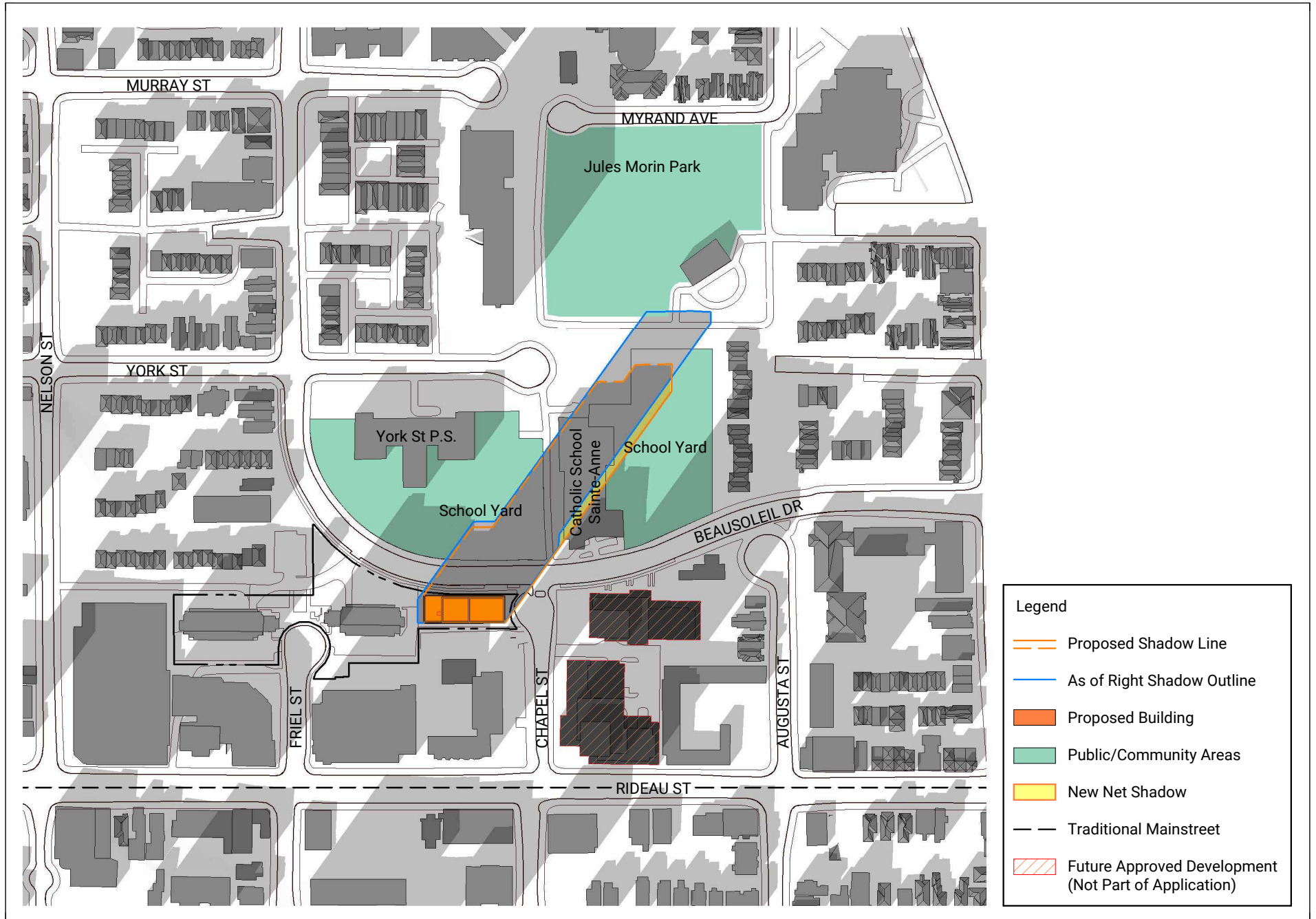
Issued for Rezoning & Site Plan Control
2023-03-22












Issued for Rezoning & Site Plan Control
2023-03-22




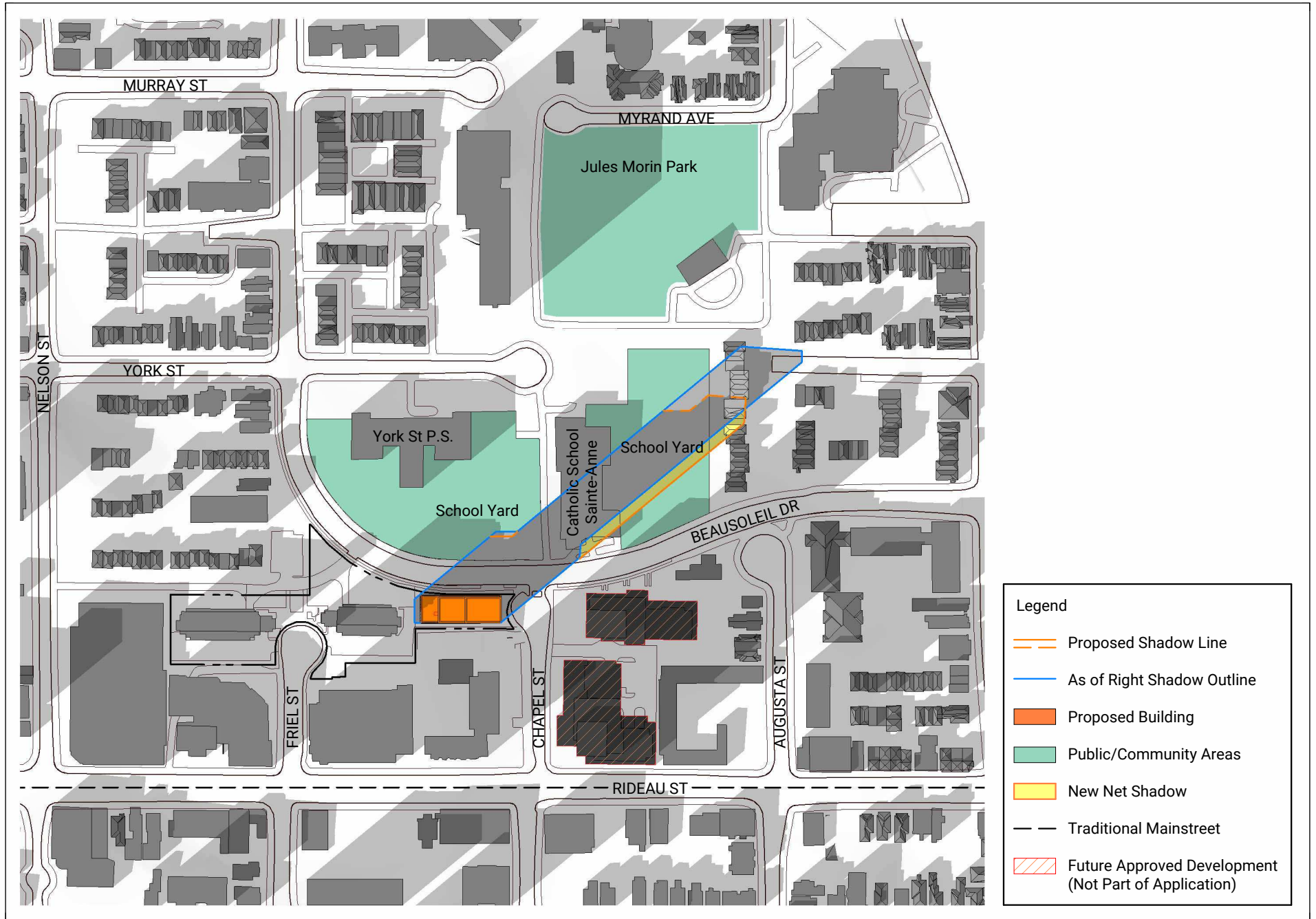


Legend








-  Proposed Shadow Line
-  As of Right Shadow Outline
-  Proposed Building
-  Public/Community Areas
-  New Net Shadow
-  Traditional Mainstreet
-  Future Approved Development (Not Part of Application)

Issued for Rezoning & Site Plan Control
2023-03-22

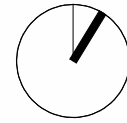


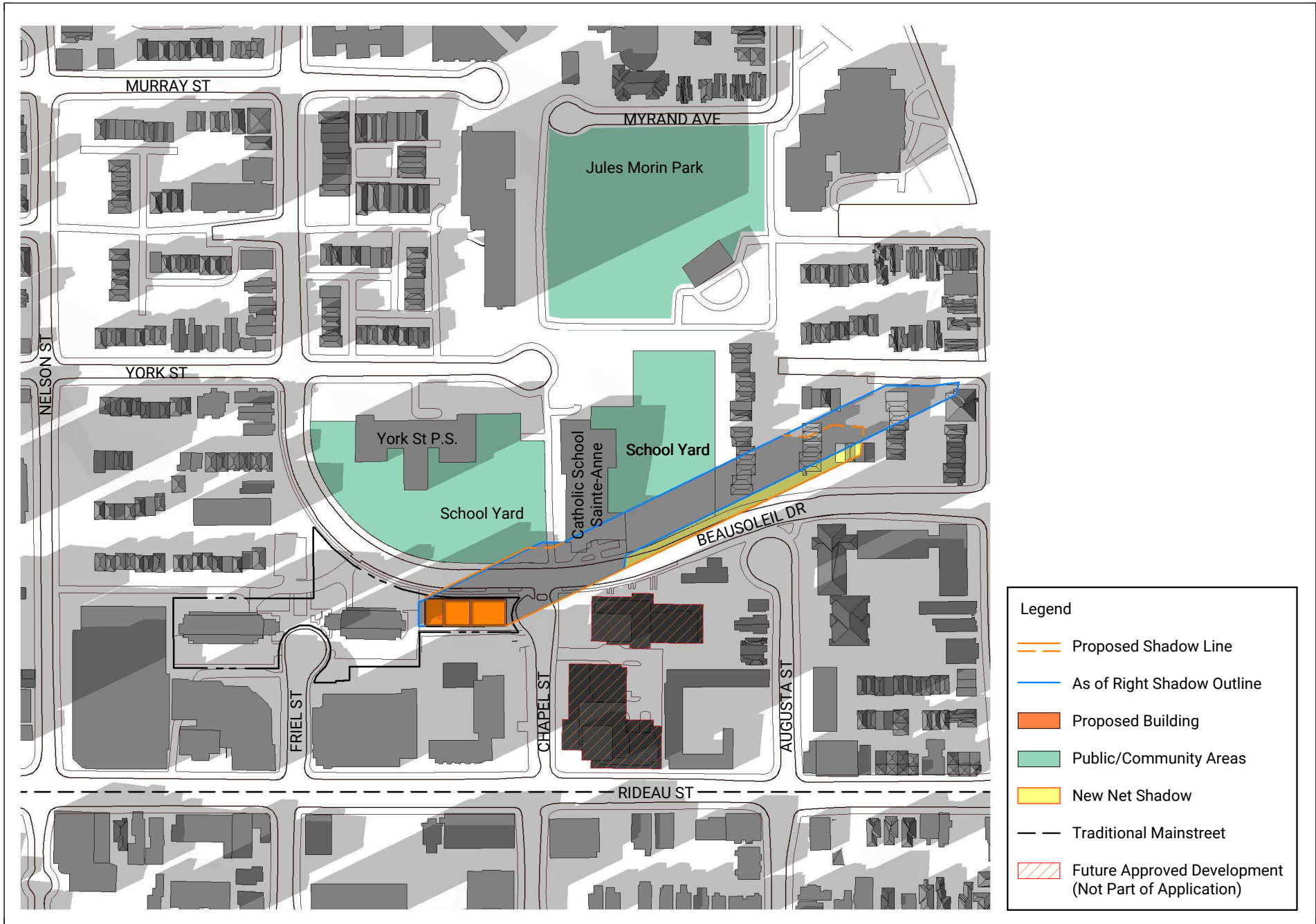


Legend





-  Proposed Shadow Line
-  As of Right Shadow Outline
-  Proposed Building
-  Public/Community Areas
-  New Net Shadow
-  Traditional Mainstreet
-  Future Approved Development (Not Part of Application)

Issued for Rezoning & Site Plan Control
2023-03-22

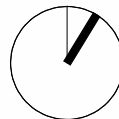


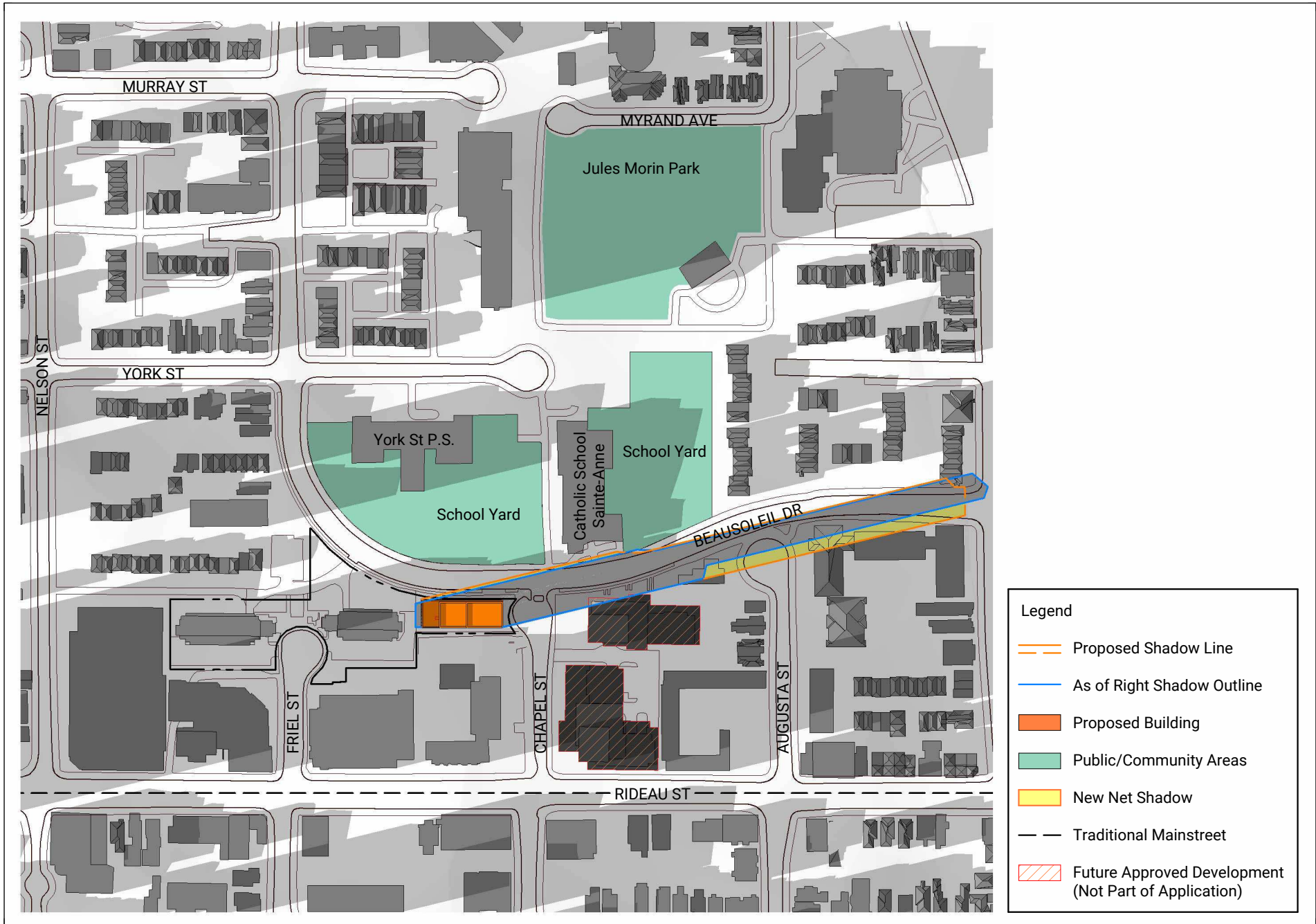


Legend

-  Proposed Shadow Line
-  As of Right Shadow Outline
-  Proposed Building
-  Public/Community Areas
-  New Net Shadow
-  Traditional Mainstreet
-  Future Approved Development (Not Part of Application)

Issued for Rezoning & Site Plan Control
2023-03-22





Issued for Rezoning & Site Plan Control
2023-03-22

