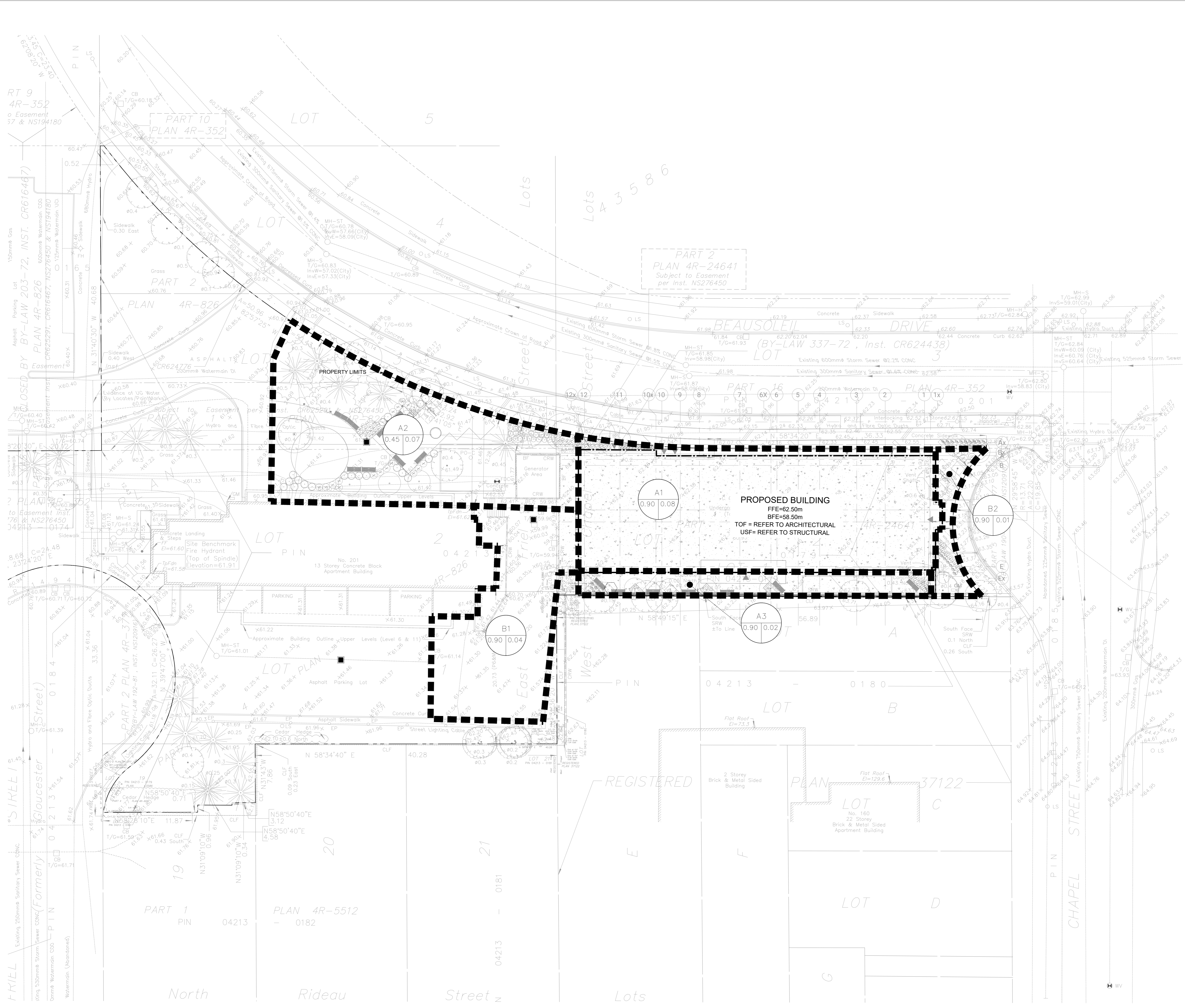
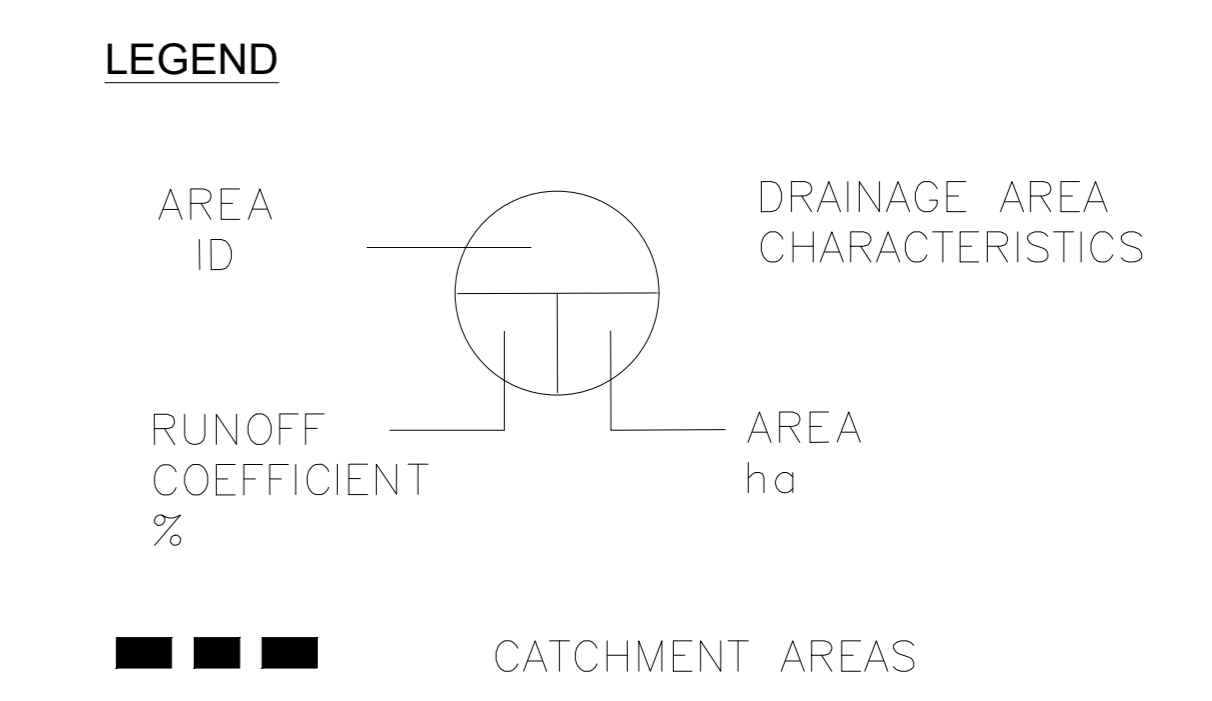


ISSUED



No.	Date	Description
0	2023 MAR 22	ISSUED FOR SITE PLAN APPROVAL
1	2023 MAY 12	ISSUED FOR 100% SCHEMATIC DESIGN
2	2023 MAY 18	ISSUED FOR REZONING AND SITE PLAN CONTROL - RESUBMISSION #1
3	2023 JUL 13	ISSUED FOR SITE PLAN CONTROL - RESUBMISSION #2

NOTES
1. A1, A2 & A3 ARE PROPOSED CONTROLLED CATCHMENTS.
B1 & B2 ARE PROPOSED UNCONTROLLED CATCHMENTS.



Andrew McCreight
ANDREW MCCREIGHT
MANAGER (A) DEVELOPMENT REVIEW CENTRAL
PLANNING, REAL ESTATE & ECONOMIC DEVELOPMENT
DEPARTMENT, CITY OF OTTAWA

APPROVED
By Andrew McCreight at 4:14 pm, Dec 21, 2023



CONTRACTOR MUST CHECK AND VERIFY ALL DIMENSIONS ON THE JOB.
50:50 SCALE DRAWING.
ALL DRAWINGS, SPECIFICATIONS AND RELATED DOCUMENTS ARE THE
COPYRIGHT PROPERTY OF THE ARCHITECT AND MUST BE RETURNED UPON
REQUEST. REPRODUCTION OF DRAWINGS, SPECIFICATIONS AND RELATED
DOCUMENTS IN PART OR IN WHOLE IS FORBIDDEN WITHOUT THE
WRITTEN PERMISSION OF THE ARCHITECT.
THIS DRAWING IS NOT TO BE USED FOR CONSTRUCTION UNLESS SIGNED BY
THE ARCHITECT.

OCH FRIEL STREET / CHAPEL
200001 FRIEL STREET
221021

PROPOSED DRAINAGE AREA PLAN
Scale: 1:200
Project No: 220282000
Date: 13/07/23
C801
#18930

