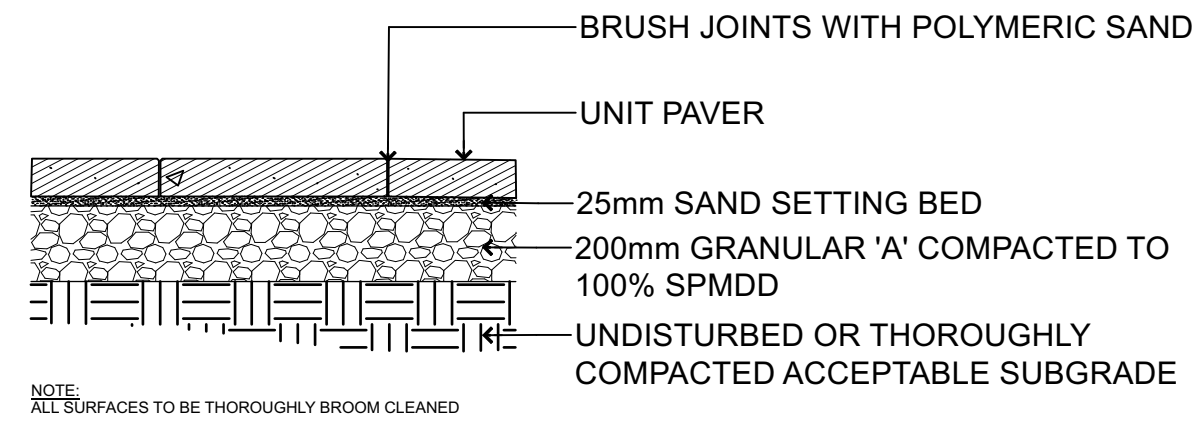
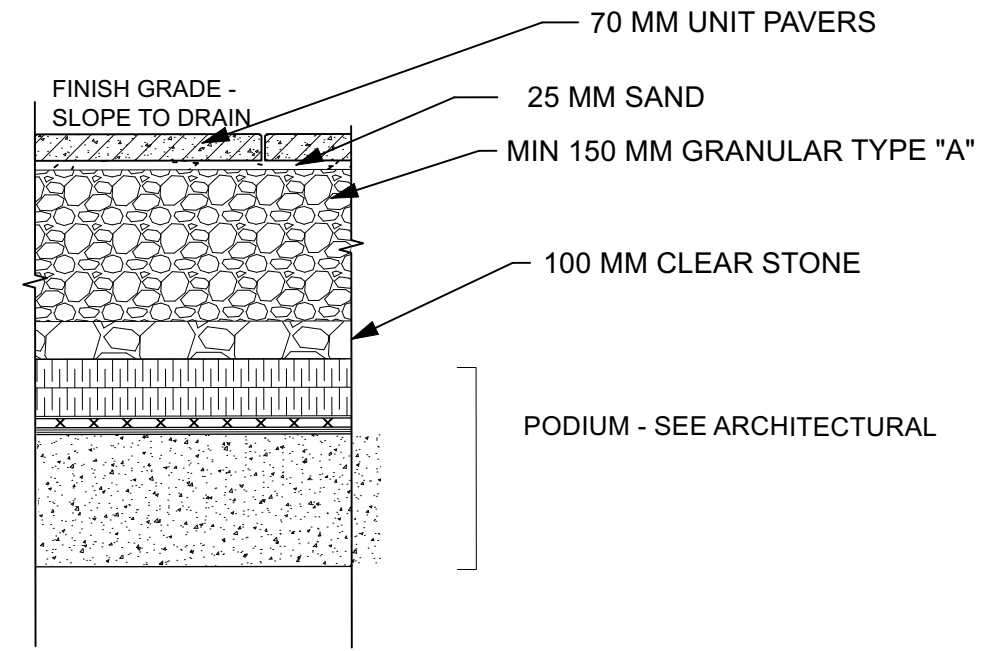


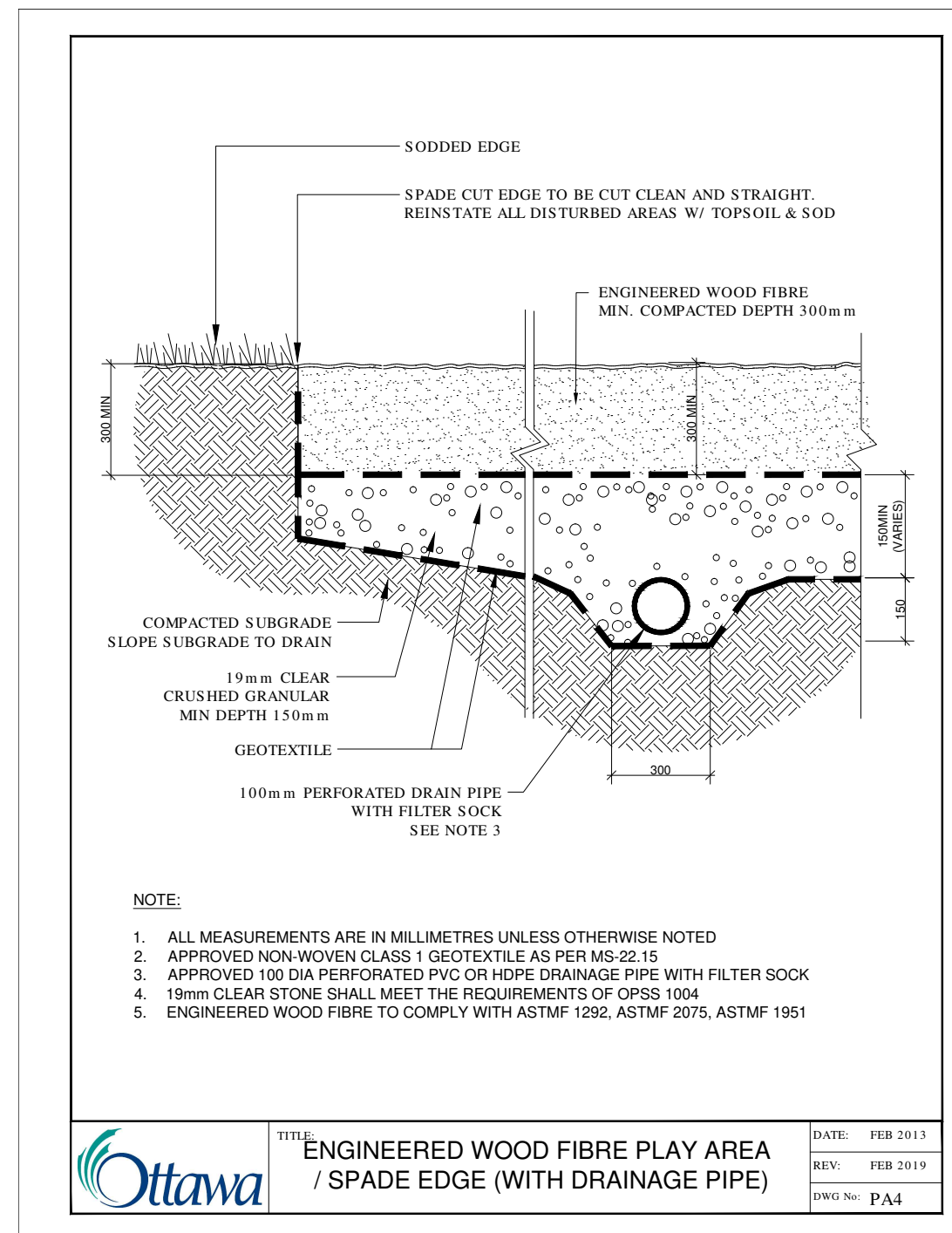
1 LIGHT DUTY CONCRETE PAVING
Scale: 1:20



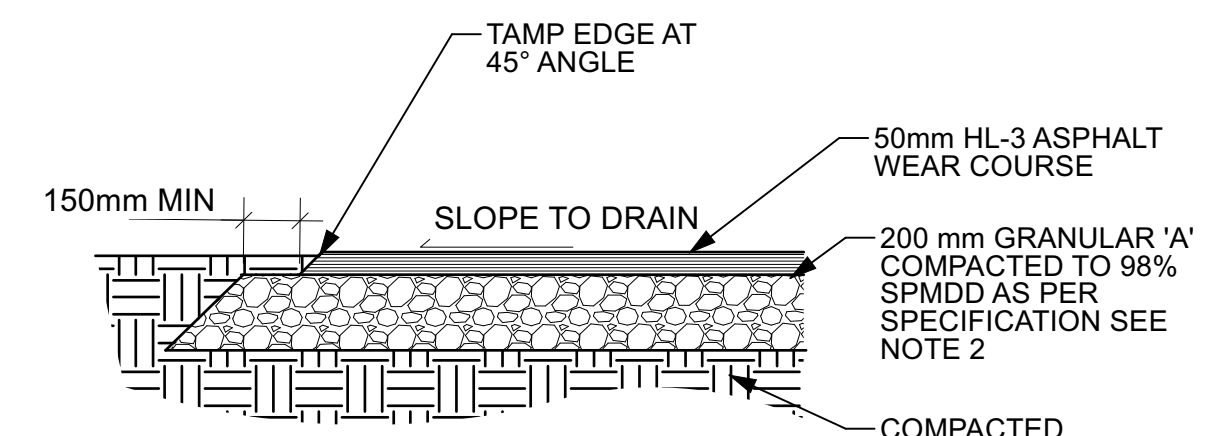
2 LIGHT DUTY UNIT PAVING
Scale: 1:20



3 LIGHT DUTY UNIT PAVING ON PODIUM
Scale: 1:20



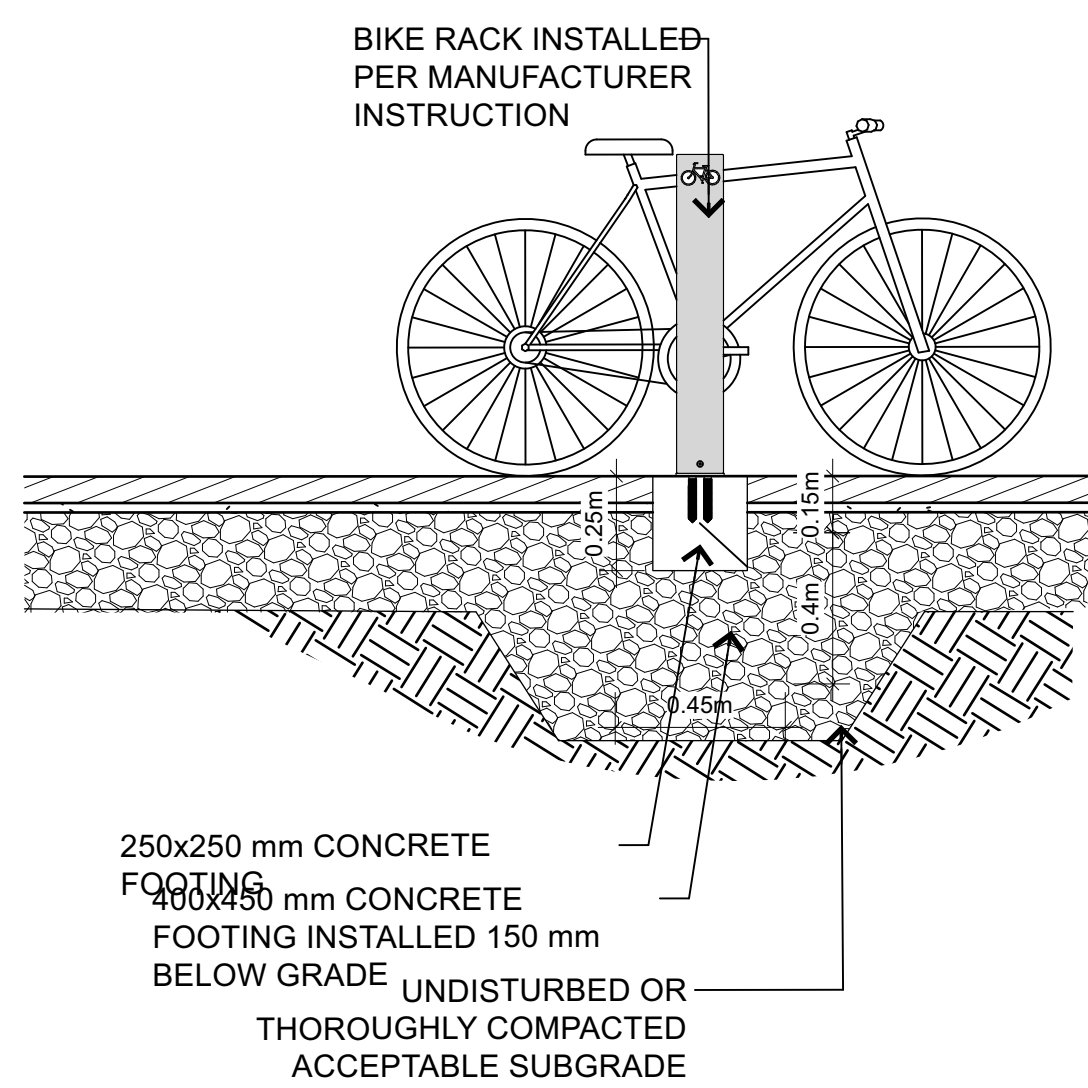
4 ENGINEERED WOOD FIBRE PLAY AREA
Scale: 1:20



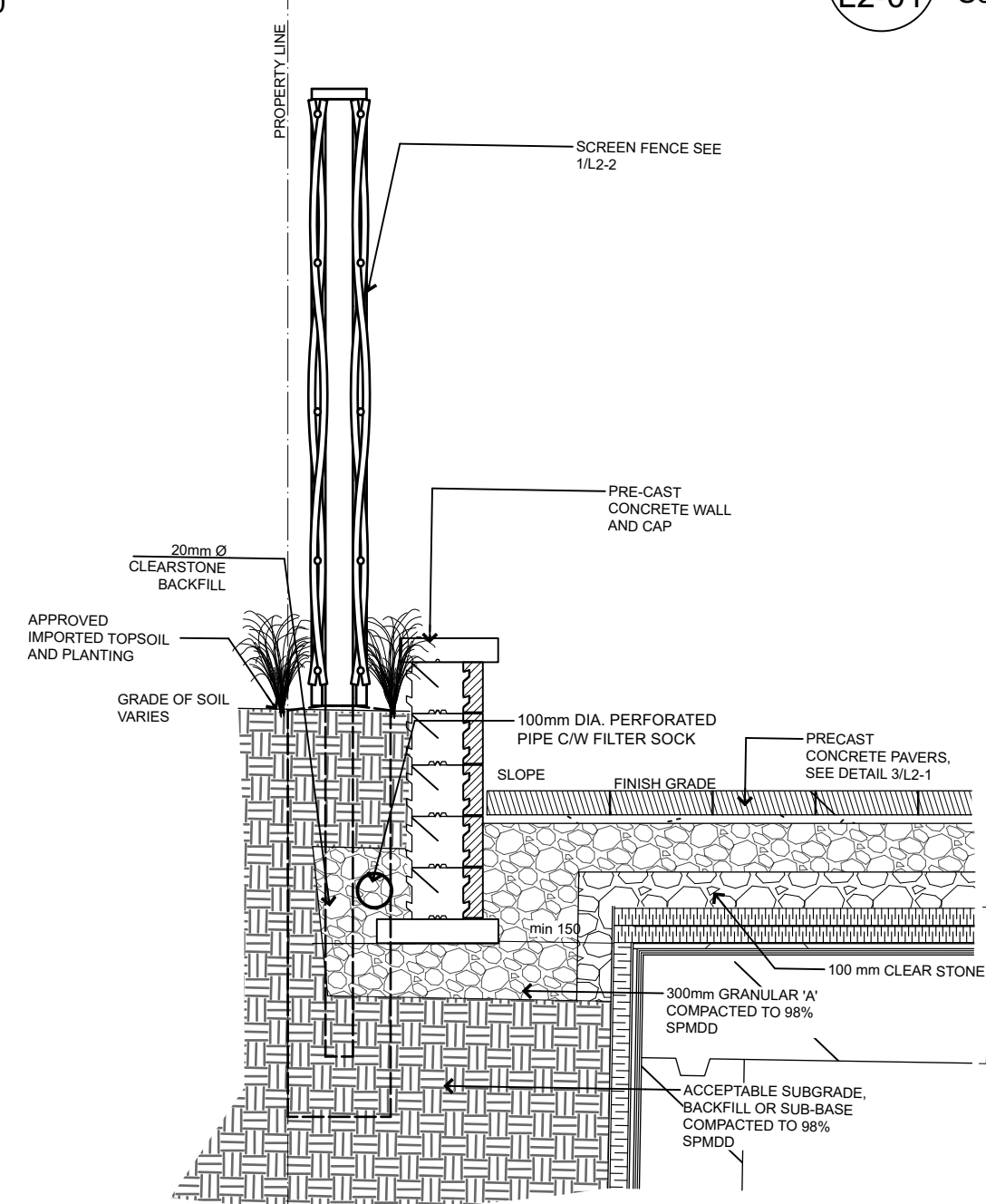
5 LIGHT DUTY ASPHALT
Scale: 1:20

ANDREW MCCREIGHT
MANAGER (A), DEVELOPMENT REVIEW CENTRAL
PLANNING, REAL ESTATE & ECONOMIC DEVELOPMENT
DEPARTMENT, CITY OF OTTAWA

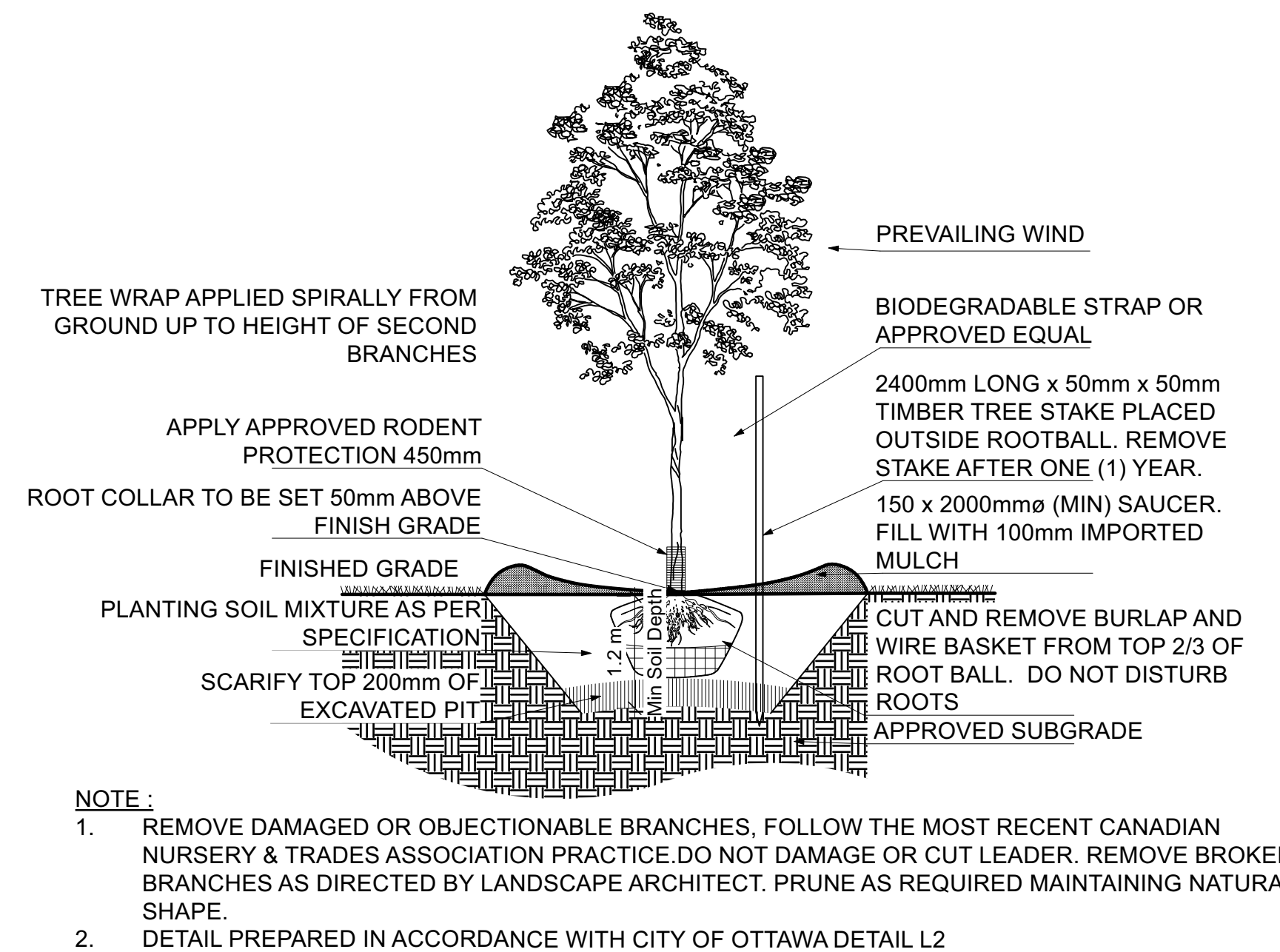
APPROVED
By Andrew McCreight at 4:15 pm, Dec 21, 2023



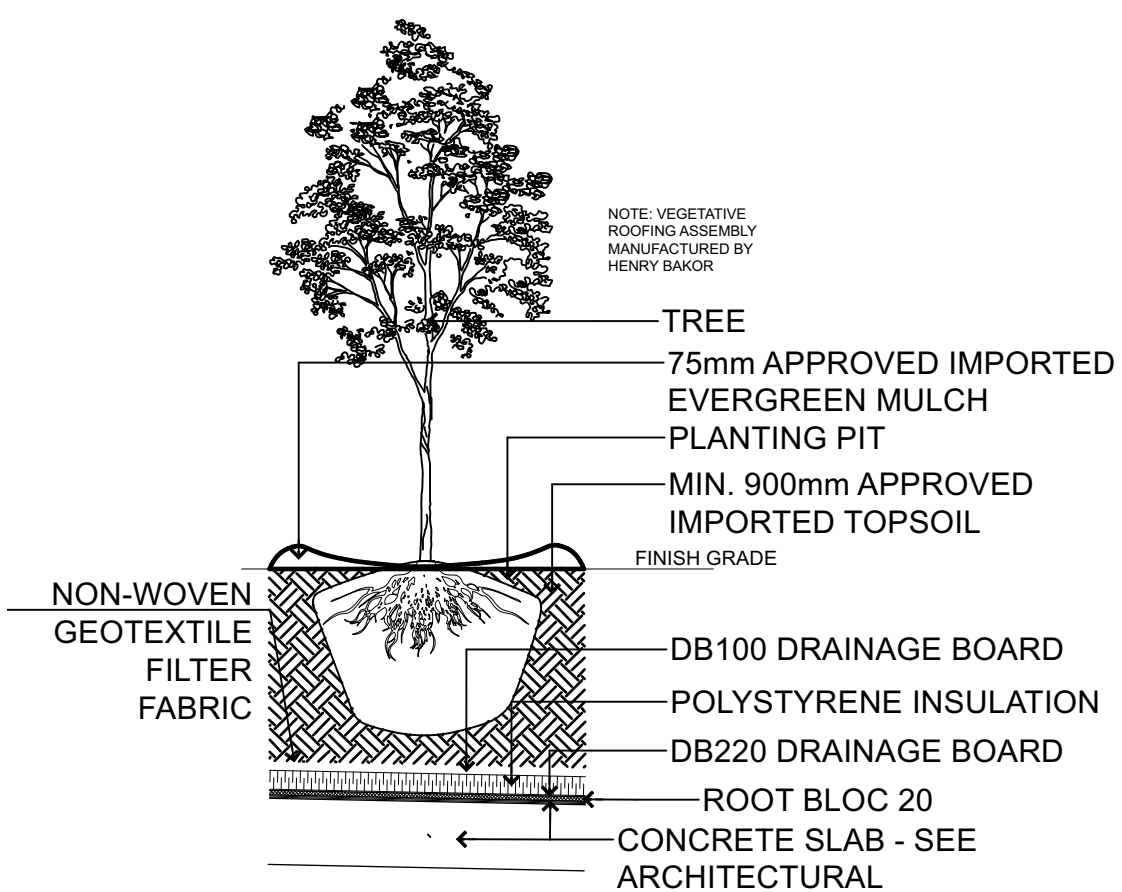
6 BIKE RACK
Scale: 1:20



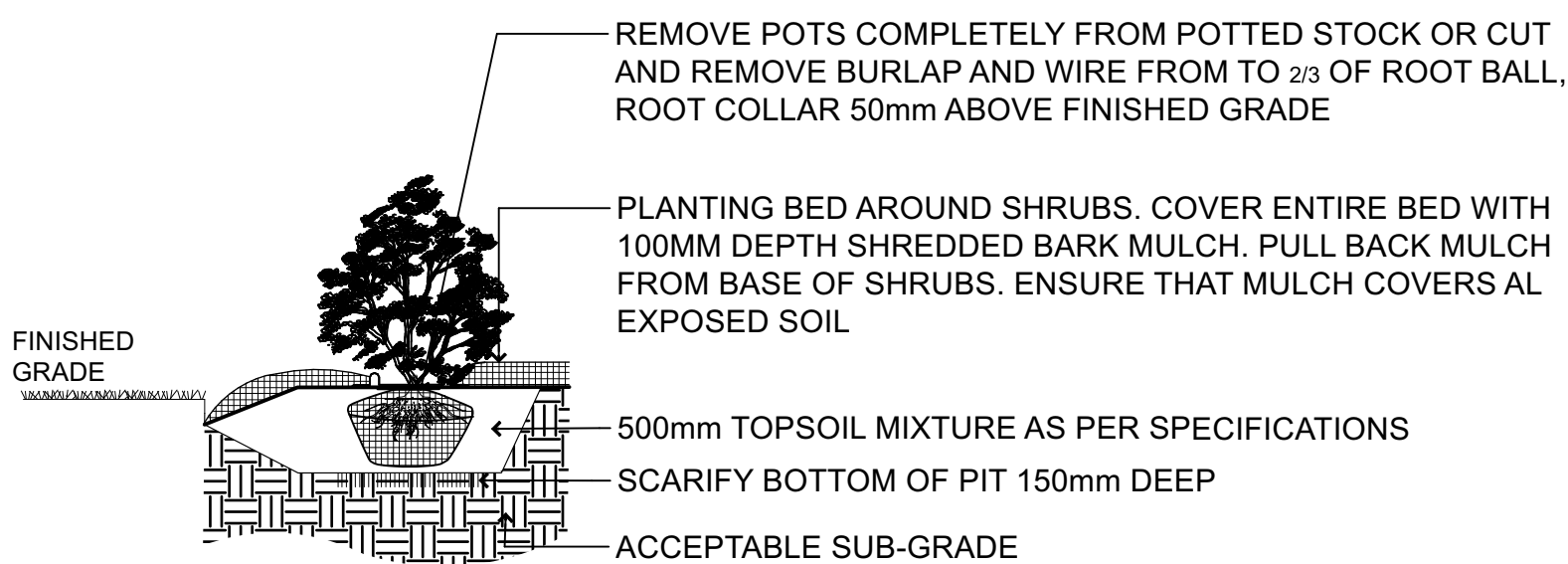
7 RETAINING WALL
Scale: 1:20



8 DECIDUOUS TREE PLANTING
Scale: 1:40

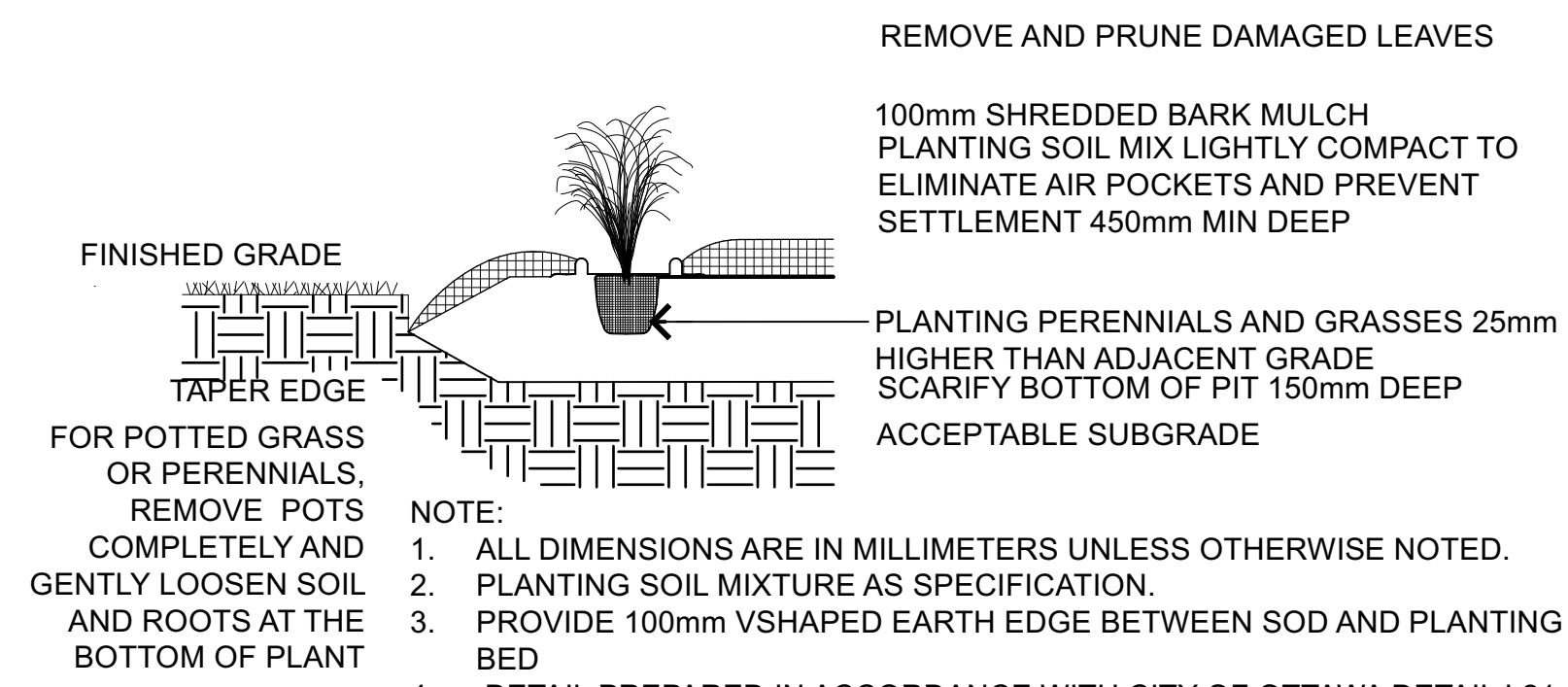


9 DECIDUOUS TREE PLANTING
Scale: 1:40

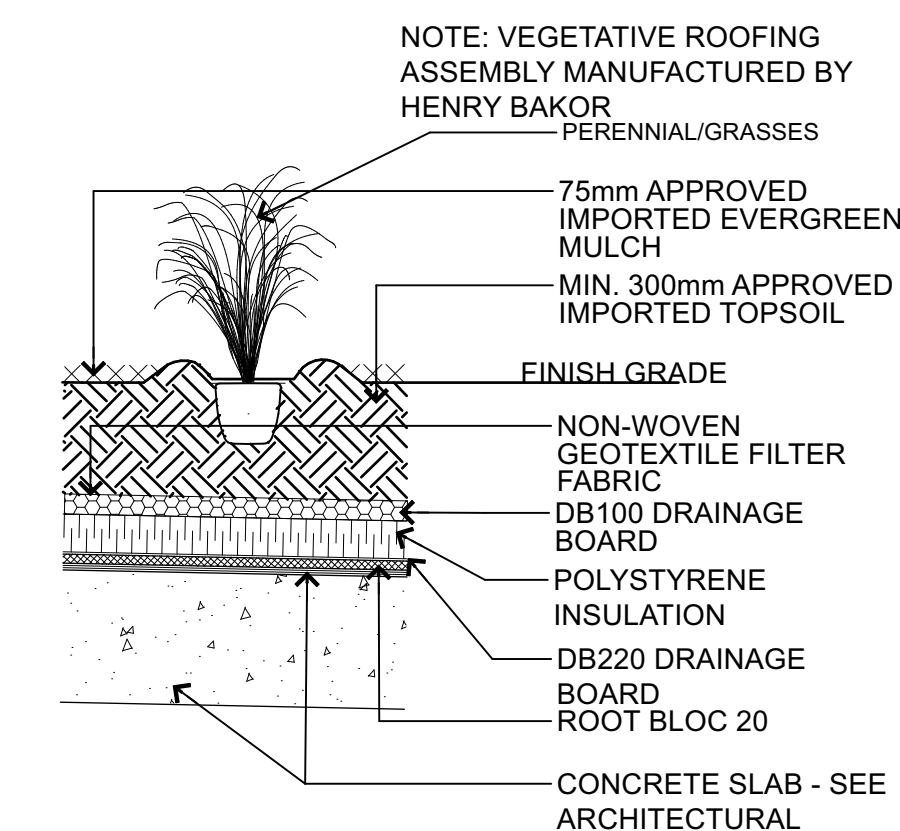


- NOTES:**
- REMOVE DAMAGED OR OBJECTIONABLE BRANCHES. FOLLOW THE MOST RECENT CANADIAN NURSERY & TRADES ASSOCIATION PRACTICE AND FOLLOW PROPER HORTICULTURAL PRACTICE.
 - COVER ENTIRE BED WITH 100mm DEPTH MULCH. PULL BACK MULCH FROM BASE OF SHRUBS. ENSURE THAT MULCH COVERS ALL EXPOSED SOIL.
 - DETAIL PREPARED IN ACCORDANCE WITH CITY OF OTTAWA DETAIL L4

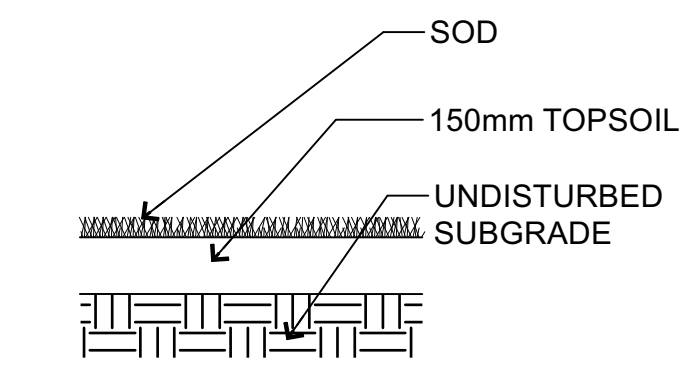
10 SHRUB PLANTING
Scale: 1:30



11 PERENNIAL PLANTING
Scale: 1:20



12 PERENNIAL PLANTING ON PODIUM
Scale: 1:20



13 SOD
Scale: 1:20



KEY PLAN, NTS



NO.	DATE	DESCRIPTION
F	2023-12-11	ISSUED FOR SITE PLAN CONTROL RESUBMISSION
E	2023-08-25	ISSUED FOR 100% DESIGN DEVELOPMENT
D	2023-07-12	ISSUED FOR SITE PLAN CONTROL RS #2
C	2023-05-18	ISSUED FOR REZONING & SITE PLAN CONTROL RS #1
B	2023-05-12	ISSUED FOR 100% SCHEMATIC DESIGN
A	2023-03-22	ISSUED FOR REZONING AND SITE PLAN CONTROL

NO.	DATE	DESCRIPTION
SEAL:		
NORTH:		

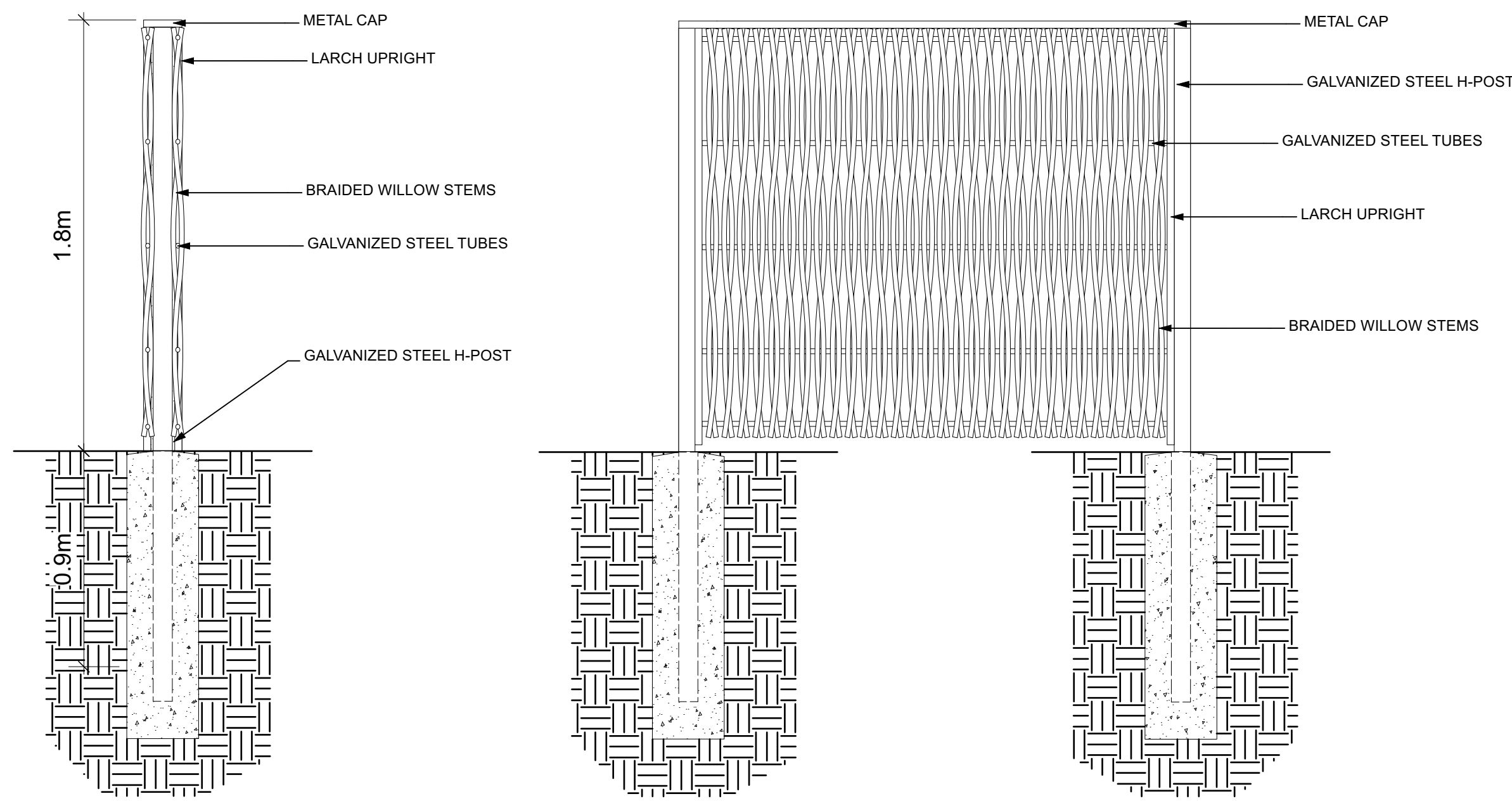


PROJECT:
OCH 200/201 FREIL STREET
200/201 FREIL STREET, OTTAWA,
ONTARIO

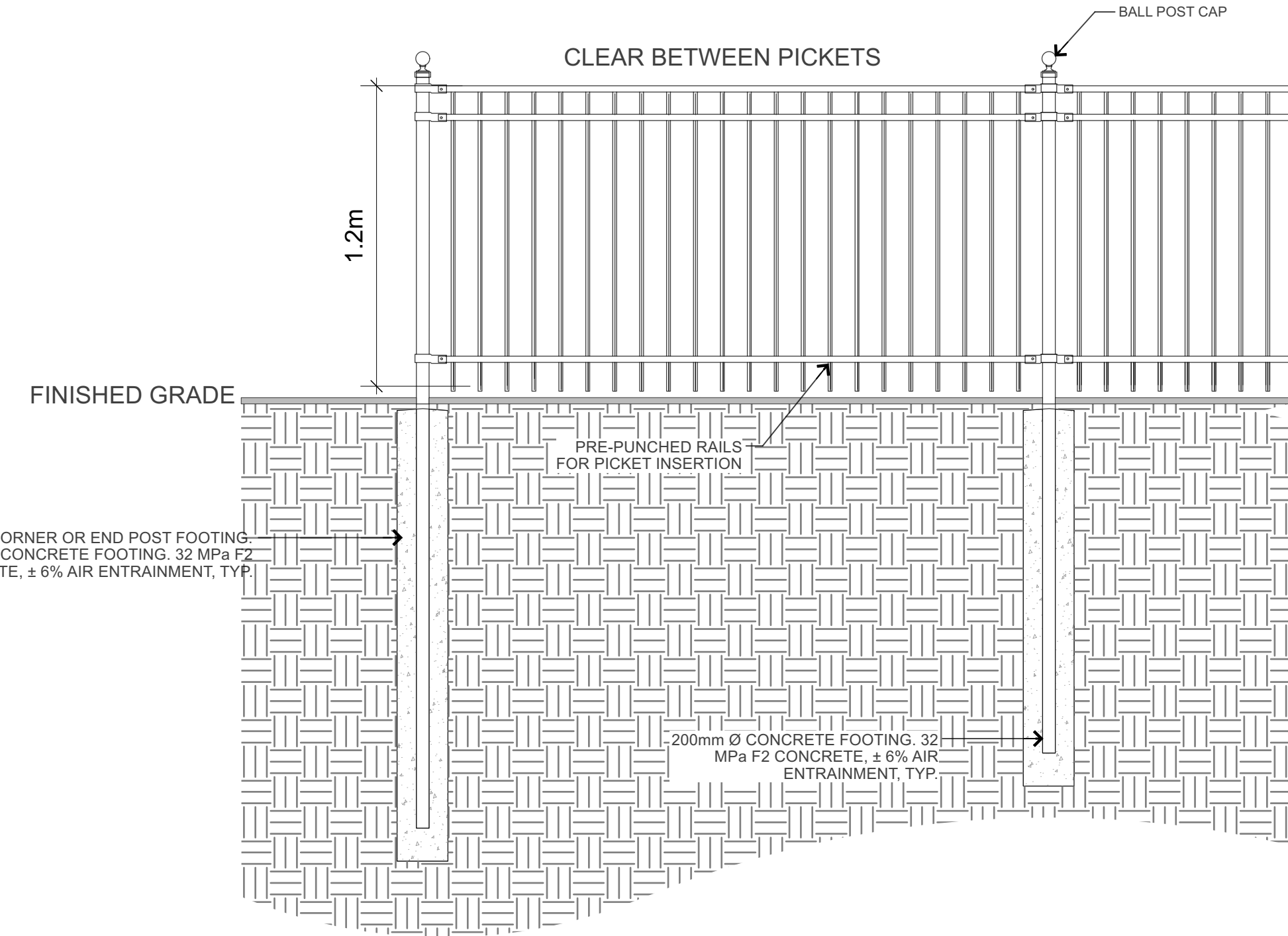
DRAWING TITLE:
Detail

DATE:	2023-03-14	DRAWING NO.:	
SCALE:	AS NOTED		
DRAWN BY:	MH		
LA PROJECT NO.:	22844-1		

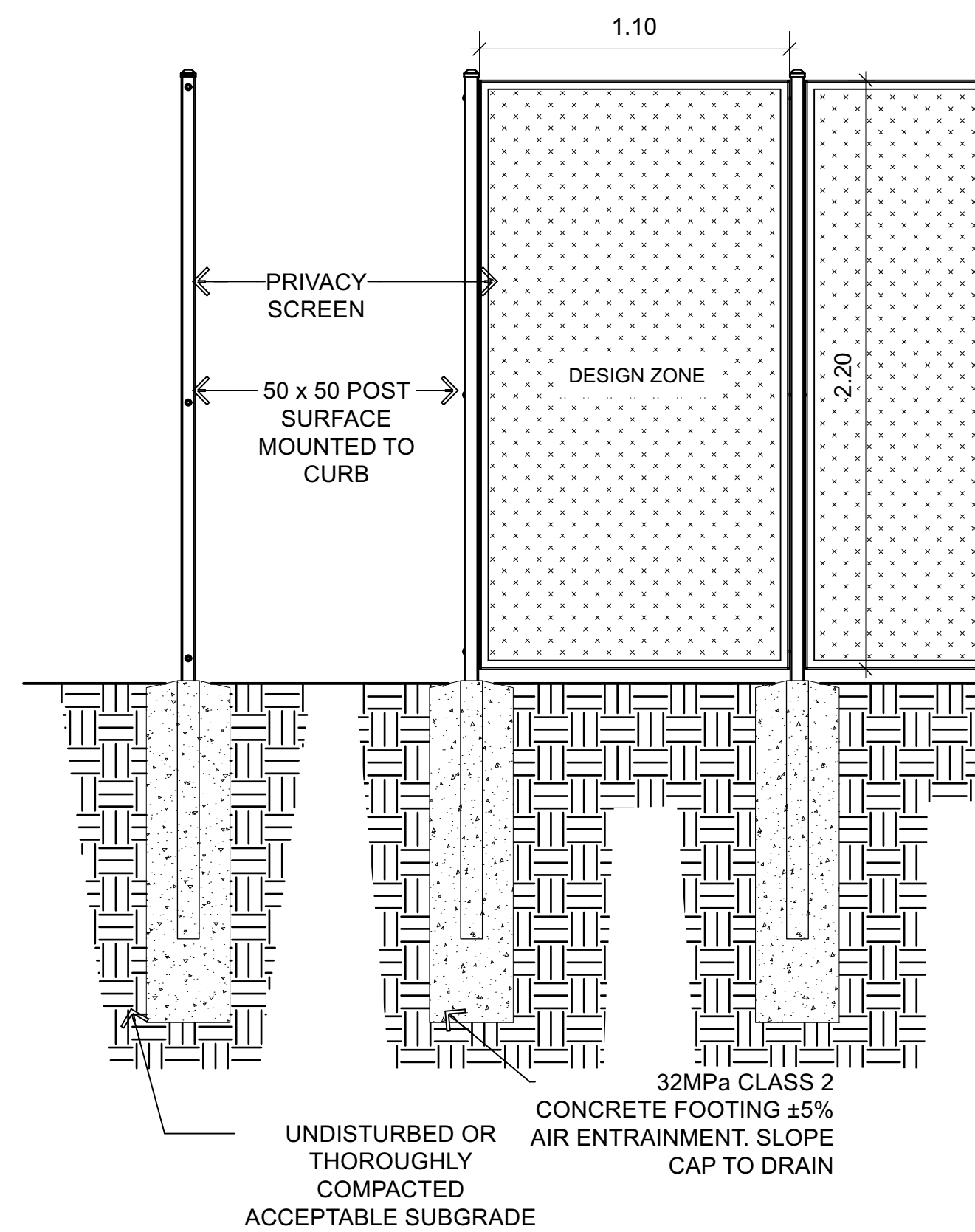
L2-01



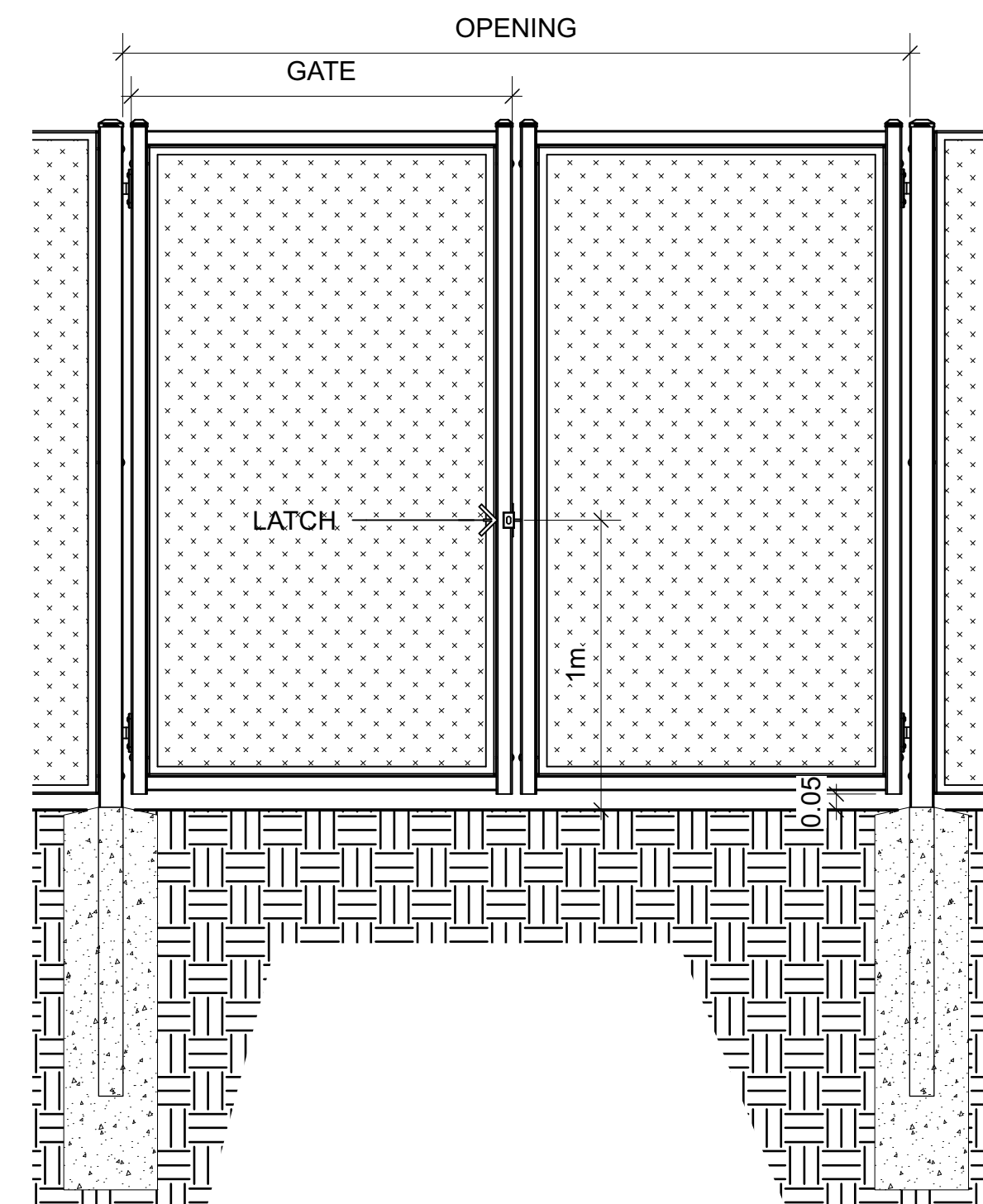
1 SCREEN WILLOW FENCE
Scale: 1:20



2 ORNAMENTAL STEEL FENCE
Scale: 1:20



3 SCREEN FENCE
Scale: 1:20



4 SCREEN FENCE GATE
Scale: 1:20



KEY PLAN, NTS

CLIENT:



NO.	DATE	DESCRIPTION
F	2023-12-11	ISSUED FOR SITE PLAN CONTROL RESUBMISSION
E	2023-08-25	ISSUED FOR 100% DESIGN DEVELOPMENT
D	2023-07-12	ISSUED FOR SITE PLAN CONTROL RS #2
C	2023-05-18	ISSUED FOR REZONING & SITE PLAN CONTROL RS #1
B	2023-05-12	ISSUED FOR 100% SCHEMATIC DESIGN
A	2023-03-22	ISSUED FOR REZONING AND SITE PLAN CONTROL

NO.	DATE	DESCRIPTION
SEAL:		
		NORTH:



CONSULTANT:
diamond schmitt

PROJECT:
OCH 200/201 FREIL STREET
200/201 FREIL STREET, OTTAWA, ONTARIO

DRAWING TITLE:
Detail

Andrew McCreight
ANDREW MCCREIGHT
MANAGER (A), DEVELOPMENT REVIEW CENTRAL
PLANNING, REAL ESTATE & ECONOMIC DEVELOPMENT
DEPARTMENT, CITY OF OTTAWA

APPROVED
By Andrew McCreight at 4:15 pm, Dec 21, 2023

DATE:	2023-03-14	DRAWING NO.:	
SCALE:	AS NOTED		
DRAWN BY:	MH		
LA PROJECT NO.:	22844-1		