

224 Preston Street, Ottawa  
Environmental Site Assessment Phase I



Prepared for:

224 On Preston Inc., Ottawa

By: *ARGH-Nova Design Inc.*

Project # E-03-21

September 2021

Updated July 2022, October 2023

---

**TABLE OF CONTENTS**

<b>EXECUTIVE SUMMARY</b>	<b>4</b>
<b>1. Introduction</b>	<b>6</b>
<b>2. Site Description</b>	<b>6</b>
<b>3. Records Review</b>	<b>7</b>
<b>3.1 Aerial Photographs</b>	<b>7</b>
<b>3.2 Property Use and Ownership Records</b>	<b>7</b>
<b>3.2.1 Insurance Records</b>	<b>7</b>
<b>3.2.2 Property Use Directories</b>	<b>8</b>
<b>3.3 Previous Environmental or Geotechnical Reports</b>	<b>8</b>
<b>3.4 Regulatory Requests</b>	<b>9</b>
<b>3.5 Physical Setting and Analysis</b>	<b>9</b>
<b>3.6 Land Use Documents</b>	<b>9</b>
<b>4. Site Reconnaissance</b>	<b>9</b>
<b>4.1 Property Use</b>	<b>10</b>
<b>4.2 Interviews</b>	<b>10</b>
<b>4.3 Potable Water Supply</b>	<b>10</b>
<b>4.4 Sewage and Wastewater Disposal</b>	<b>10</b>
<b>4.5 Building Heating and Cooling Systems</b>	<b>10</b>
<b>4.6 Special Attention Substances</b>	<b>11</b>
<b>4.7 Phase I Conceptual Site Model</b>	<b>12</b>
<b>4.7.1 Roads, Parking Facilities and Rights of Way</b>	<b>12</b>
<b>4.7.2 Building and Site Drainage</b>	<b>12</b>

<b>4.7.3 Storage Tanks and Containers</b>	<b>12</b>
<b>4.7.4 Hazardous &amp; Unidentified Substances</b>	<b>12</b>
<b>4.7.5 Abandoned and Existing Wells</b>	<b>12</b>
<b>4.7.6 Drains, Pits and Lagoons</b>	<b>12</b>
<b>4.7.7 Stressed Vegetation</b>	<b>13</b>
<b>4.7.8 Surficial Staining</b>	<b>13</b>
<b>4.7.9 Odours and Noise</b>	<b>13</b>
<b>4.7.10 Presence of Fill and Debris</b>	<b>13</b>
<b>4.7.11 Topographic, Geologic and Hydrogeologic Conditions</b>	<b>13</b>
<b>4.7.12 Adjacent Sites</b>	<b>14</b>
<b>5. Conclusions and Recommendations</b>	<b>14</b>
<b>6. Limitations</b>	<b>16</b>
<b>7. Assessor Qualifications</b>	<b>17</b>
<b>7.1 Arch-Nova Design Inc.</b>	<b>17</b>
<b>7.2 Qualified Person</b>	<b>17</b>

## **APPENDICES**

**APPENDIX 1- Fire Insurance Plan**

**APPENDIX 2- Chain of Titles**

**APPENDIX 3- Site Photos**

**APPENDIX 4- Aero Photos**

**APPENDIX 5- EcologEris Database Report**

**APPENDIX 6- Physical Setting Report**

**APPENDIX 7-Topo, OBM, ANSI**

**APPENDIX 8- City of Ottawa Directory and HLUI**

## EXECUTIVE SUMMARY

Arch-NOVA Design Inc. was retained by “224 On Preston Inc,” to conduct a Phase I Environmental Site Assessment (ESA) at the property on 224 Preston Street in Ottawa, Ontario.

Based on the results of the Phase I ESA, the following conclusions and recommendations are provided. Recommendations are shown in Italics:

1. The subject property is currently unoccupied and within mixed occupancy area. The building is planned for demolition. Adjacent properties are mixed use .
2. Surface water flow paths do not suggest that any contamination is transferred from one to another property. Most of drainage is directed toward the drainage along Preston Street. Minimum infiltration is anticipated as most surfaces are either asphalt, gravel and shingle roofs.
3. The Summary of Data Source assembled recorded incidents however, the nature of incidents was considered as occasional (gas leak on construction site) with small amount of contaminants. Incidents were reported as cleared and the remediation measures implemented.
4. During the technical inspection of the property there was no specific substance noted on the site. The property is unoccupied and there is no source for concern related to environmental requirements. In addition to the environmental report compliant to Ontario Regulation 153/04, the research showed that there was no previous non-compliance report found.
5. Adjacent properties appear fully developed and unchanged for a long period of time (parking and commercial buildings). At the time of site visit and preparation of this report, there were no reports on contamination nor remediation on adjacent sites. It is assumed that no contamination is present now nor it can be transmitted through ground as minimal to no infiltration is now anticipated.
6. In order to fully address findings presented above it is recommended that, for purpose of site cleaning, a demolition and disposal plan and record of demolition and disposal to be prepared. If necessary, a sampling of soil at excavation site to be taken.

7. The site is zoned as a mixed use land and owner plans to develop the site as a mixed use as well. As the Physical Setting Report (PSR) and Database Report show, there is no indication of brownfield or any other potential source of contamination so the Record of Site Condition (RSC) filling would not be required.
  
8. *This report concludes that no further environmental assessment will be needed.*

## 1. Introduction

Arch-NOVA Design Inc. was retained by “224 On Preston Inc.” to conduct a Phase I Environmental Site Assessment (ESA) at the property on 224 Preston Street in Ottawa, Ontario.

The work was carried out to meet the requirements of the current Ontario Regulation 153/04, Phase 1 Environmental Site Assessment. The objective of the Phase I ESA was to:

- a. identify any evidence of actual and potential site contamination including soil and groundwater and,
- b. determine the need for a Phase 2 ESA and if necessary, provide the basis for conducting a Phase 2 ESA or any subsequent risk assessment.

The Ontario Regulation 153/04 defines contaminant as any solid, liquid, gas, odour, heat, sound, vibration, radiation or combination of any of item resulting directly or indirectly from human activities that causes or may cause an adverse effect.

The scope of work for the Phase I ESA included a review of historical land use records, a visual inspection of the site and surrounding properties (as visible from the site or public right-of-way), interviews with person(s) having knowledge of past and present site activities, and a compilation of this information into a Phase I Environmental Site Assessment Report.

## 2. Site Description

For the purpose of this assessment, Preston Street is considered to run **east-west**. The subject property is located at 224 Preston Street, Ottawa, **Part Block 123, Plan 13, Lot 0057, PIN: 0417-0057(LT)**

The subject property is currently unoccupied with a two-storey building, with a parking on side (north part) of the property, between Preston Street and Larch Street with an access from Preston Street and with the second access from Larch Street. A paved sidewalk is located along Preston Street. The house is located along the southeast side of the property. On east side the property is bordered by the sidewalk of Preston Street. Along north side the property there is Larch Street. Across Larch Street there are residential and commercial buildings. On the west side there is a residential property. The property on south is mixed residential-commercial.



**224 Preston Street, Ottawa: Location**

### **3. Records Review**

Historical information sources, such as aerial photographs, fire insurance plans, property use directories, geotechnical reports and land use documents were reviewed in order to assess past land use at the site and immediately adjacent properties.

#### **3.1 Aerial Photographs**

Aerial photographs<sup>1</sup> of the surrounding area dated from 1920 to 2010 show that the area was urban area with mixed use. Aerial photography shows that even in 1920 the building shape appears similar to today's. In general, the block between Preston Street, Larch Street and Balsam Street was fully developed in early 1920s and remains the same until now. Buildings on east side of Preston street appear unchanged since early 1960s.

#### **3.2 Property Use and Ownership Records**

##### **3.2.1 Insurance Records**

The 1948 Ottawa Fire Map of the area encompassing the subject property confirms the site and surrounding area. Also, the plan shows a building on the property in very similar layout as today's.

---

<sup>1</sup> Appendix 4: Aero Photos

Also, two Multirisk Reports were collected:

1. (1995) Multirisk Report - 1995 SEBASTIAN D'AQUINO 224 PRESTON ST OTTAWA ON K1R 7R4 Reference No: 70405638 (distance = 11 metres\*) and,
2. (1991) Multirisk Report - 1991 PRESTON CLEANERS 224 Preston Street Ottawa ON K1R7R1 (distance = 0 metres\*)

The Report 1 (1995) describes that: *“Occupancy Description (Insured / major tenant if insured is non-occupant)*

*The insured occupies the first floor and basement for the general storage of painting supplies such as roller brush sleeves and paint brushes all in cardboard boxes.*

*\* Other Classes of Occupants: 2nd Floor : apartment dwelling*

*\* Undesirable Features: no portable fire extinguishers.”*

The Report 2 Describes the Operation as: *“1991 PRESTON CLEANERS 224 Preston Street Ottawa ON, K1R7R1”*. In the Inspection Survey the occupancy is described as: *“Preston Cleaners, only cleaning receiving and pick up depot”*.

None of two operations are considered as potential source of contamination<sup>2</sup>.

### 3.2.2 Property Use Directories

Property use directories were obtained (Chain of Titles) for the period from 1878 to present. It confirms that the property was used as a residential for entire period of time as well as commercial space on the main floor. Having the period since 1920 being confirmed that the site was always a mixed use as a residential and commercial building.<sup>3</sup> The period of last 50 years for Chain of Titles was deemed sufficient for assessment of potential contamination **based on the site use.**

### 3.3 Previous Environmental or Geotechnical Reports

**3.3.1** The qualified person (QP) was not aware of existence of any other independent environmental or geotechnical report. No report of this type was found.

<sup>2</sup> Complete report in Appendix 1: Fire Insurance Maps and Reports

<sup>3</sup> Updated record: 22.10.2023



### **3.4 Regulatory Requests**

At the time of preparation of this report no regulatory request was issued.

### **3.5 Physical Setting and Analysis<sup>4</sup>**

No environmental significance was reported. Complete PSR is presented in Appendix 6.

### **3.6 Land Use Documents**

A review of the following publications was carried out as part of this ESA:

- Anderson's Waste Disposal Sites
- ERIS Historic Searches (June 1991).

According to the above-noted publications, no significant use of land for waste disposal was recorded.

Other significant land uses in vicinity of the site take place along Preston Street and include restaurants, services (bicycle repair), medical offices. The Summary of Data Source assembled recorded incidents however, the nature of incidents was considered as occasional (gas line breakage during construction). Incidents were reported as cleared and the remediation measures implemented.

The report also provides all operation approvals, expiration reports and incidents summary. All business operations appear compliant with current regulations with up-to-date approvals.

## **4. Site Reconnaissance**

The site inspection was conducted on August 03, 2021 by Zoran Mrdja, P.Eng.,FEC, of Arch-NOVA Design Inc. The site visit included the observation and inspection of the entire property. The subject property is currently unoccupied with a two-storey house and basement, a gravel parking at the corner of Preston and Larch Street. Immediate surrounding consists of a commercial-residential property on south and a residential property on west.

---

<sup>4</sup> Appendix 6: Physical Setting Report

Inside, the building is divided into a main floor commercially used and the second floor used as an apartment. The basement could not be inspected as the stairs to it did not appear safe to use. The main entrance is on the north facing Larch Street.

#### **4.1 Property Use**

The site is currently is unoccupied. In the period from the 1920's to the current time, the property was used as residential with the main floor for commercial purposes (Multirisk Reports) with no onsite manufacturing or installed any kind of industrial manufacturing equipment. This kind of business is not considered as potential environmental hazard.

#### **4.2 Interviews**

A formal discussion with the current owner's representative was held prior to the site visit and after the visit. The owner doesn't speak English language so the representative was doing the translation from Italian. The communication was recorded through the email exchange. The owner confirmed reports that the property was used as mixed use; commercial on main floor and the residential on the second floor. The existing building is to be demolished and material disposed. The interior assessment was performed on the same date. The building was unoccupied and inspected without any access restriction except the basement as stairs did not appear safe to use.

#### **4.3 Potable Water Supply**

The subject site is located in the area that is municipally serviced for potable water supply.

#### **4.4 Sewage and Wastewater Disposal**

The subject site is located in an area that is municipally serviced for sewage and wastewater disposal.

#### **4.5 Building Heating and Cooling Systems**

The building was connected to the gas services and heating was forced air. The furnace was not found on the site. It could be still located in the basement or removed from the site. No above or under ground tanks were observed.

#### 4.6 Special Attention Substances

Observations made during the site inspection regarding several special attention substances are outlined below.

##### *Polychlorinated Biphenyls (PCBs)*

Potential equipment which could contain PCBs include: mercury and sodium vapour fluorescent light ballasts, oil filled capacitors and transformers. Equipment potentially containing PCBs will be subject to demolition and will be put in the disposal plan for the building.

##### *Asbestos-Containing Materials (ACM)*

Assuming that the building was built in in early 1900s, there is a potential for presence of asbestos. The building parts and equipment potentially containing ACM will be subject to demolition and will be put in the disposal plan for the building.

##### *Ozone-Depleting Substances (ODS)*

AC unit appears to be of newer production so ODS coolants should not be present. Equipment potentially containing ODS will be subject to demolition and will be put in the disposal plan for the building.

##### *Lead*

Possible lead-containing substances – such as solder or painted surfaces – will be subject to demolition and will be put in the disposal plan for the building.

##### *Urea Formaldehyde Foam Insulation (UFFI)*

UFFI will be subject to demolition and will be put in the disposal plan for the building.

##### *Mercury*

Possible mercury-containing devices will be subject to demolition and will be put in the disposal plan for the building.

#### **4.7 Phase I Conceptual Site Model**

Based on historical review and site visit, it was concluded that there is unlike potential for soil or groundwater contamination at the subject property associated with its usage as mixed residential-commercial property. The City Directory reports the property at 224 Preston Street as residential since early 1920s. All nearby and/or adjacent properties since 1990 did not change their use. In period 1950-1990 the property at 215 Preston was used a fuel commercial sale, either a gas station or an office of some company selling fuel. In 1990 a banquet hall was built. It is assumed that prior the construction the site was cleaned.

Information presented in this report covering the Conceptual Site Model (CSM) is included in the EcoLog Eris report (Appendix 5). The followings summarize the CSM.

##### **4.7.1 Roads, Parking Facilities and Rights of Way<sup>5</sup>**

The property has access from Preston Street and Larch Street to the parking space and then from the parking into the house.

##### **4.7.2 Building and Site Drainage**

Site drainage appears to be directed toward Preston Street. Also, there is a catch basin on Larch Street at the entrance to the parking.

##### **4.7.3 Storage Tanks and Containers**

No evidence of above-ground or below-ground storage tanks or containers were noted at the time of the site inspection.

##### **4.7.4 Hazardous & Unidentified Substances**

Hazardous or unidentified substances were not detected at the site.

##### **4.7.5 Abandoned and Existing Wells**

No abandoned or existing wells were detected at the site.

##### **4.7.6 Drains, Pits and Lagoons**

---

<sup>5</sup> APPENDIX 3- Site Photos

No drains, pits or lagoons were detected at the site or in its vicinity.

#### **4.7.7 Stressed Vegetation**

No stressed vegetation was noted on the property during the field investigation. From the historical data and photos, it is noted that there was no significant vegetation on the site. The site is currently fenced in order to prevent access to the building and it is not maintained at all.

#### **4.7.8 Surficial Staining**

No stains on surface around the building as well inside the building were found. The building is not maintained so the interior is deteriorated and it was not safe to walk through some parts.

#### **4.7.9 Odours and Noise**

No odour was registered on site or the surrounding area.

The site is located along Preston Street so some increased noise can be noted during the reconnaissance however, Preston Street is considered as the one with moderate traffic. There are restaurants and parkings around the site where noise can be expected in during and period of the day. This potential noise issue should be addressed through the new building design (windows type).

#### **4.7.10 Presence of Fill and Debris**

During the site visit on August 03, 2021 there was no debris on the site. Only a trailer was observed on the site.

#### **4.7.11 Topographic, Geologic and Hydrogeologic Conditions**

No significant and permanent surface stream was observed on site. The nearest stream is Ottawa River at about 2.0 km distance to the north. Also, some 800 m to the south Dows Lake (Rideau Canal) is located.

Based on Physical Setting Report the geologic map in general consists of limestone, dolostone, sandstone, shale and arkose.

Complete Geologic Information is presented in Appendix 6.

There are 12 wells reported in the area of 250 m distance. None of them is used for potable water. The nearest well is at distance of 62.34 m from the site. It was used as a test hole. The water was recorded at 4.65 m on May 03, 2005. Well #4 is at 178.29 m distance and water level measured was at 15.24 m. This indicates that ground water flow direction is not toward the site so it is assumed that potential contamination to the site by groundwater is minimal.

#### **4.7.12 Adjacent Sites**

Visual reconnaissance was conducted at adjacent properties during the site visit. Adjacent sites were observed as follows:

- South: mixed commercial-residential (restaurant on main floor)
- North: Larch Street (residential, commercial)
- West: residential
- East: Preston Street (Banquet Hall)

There are no significant environmental concerns based on the reconnaissance of adjacent properties. Based on the relative locations and the interpreted surface flow direction in the area (north-south), it is considered to be little potential for contaminant migration from one property to another.

## **5. Conclusions and Recommendations**

Based on the results of the Phase I ESA, the following conclusions and recommendations are provided. Recommendations are shown in *Italics*:

- 5.1 The subject property is currently unoccupied and within mixed occupancy area. The building is planned for demolition. Adjacent properties are mixed use .
- 5.2 Surface water flow paths do not suggest that any contamination is transferred from one to another property. Most of drainage is directed toward the drainage along Preston Street. Minimum infiltration is anticipated as most surfaces are either asphalt, gravel and shingle roofs.
- 5.3 The Summary of Data Source assembled recorded incidents however, the nature of incidents was considered as occasional (gas leak on construction site) with small amount of

contaminants. Incidents were reported as cleared and the remediation measures implemented.

- 5.4 During the technical inspection of the property there was no specific substance noted on the site. The property is unoccupied and there is no source for concern related to environmental requirements. In addition to the environmental report compliant to Ontario Regulation 153/04, the research showed that there was no previous non-compliance report found.
- 5.5 Adjacent properties appear fully developed and unchanged for a long period of time (parking and commercial buildings). At the time of site visit and preparation of this report, there were no reports on contamination nor remediation on adjacent sites. It is assumed that no contamination is present now nor it can be transmitted through ground as minimal to minimum to insignificant infiltration is now anticipated.
- 5.6 In order to fully address findings presented above it is recommended that, for purpose of site cleaning, a demolition and disposal plan and record of demolition and disposal to be prepared. If necessary, a sampling of soil at excavation site to be taken.
- 5.7 The site is zoned as a mixed use land and owner plans to develop the site as a mixed use as well. As the Physical Setting Report (PSR) and Database Report show, there is no indication of brownfield or any other potential source of contamination so the Record of Site Condition (RSC) filing would not be required.

***This report concludes that no further environmental assessment will be needed.***

## 6. Limitations

This report was prepared exclusively for the purposes, project and site locations outlined in the report. The report is based on information provided to, or obtained by Arch-NOVA Design Inc. indicated in the report, and applies solely to site conditions existing at the time of the site investigation. Although a reasonable investigation was conducted by Arch-NOVA Design Inc., the investigation was by no means exhaustive and cannot be construed as a certification of absence of any contaminants from the site. Rather, the Arch-NOVA Design report represents a reasonable review of available information within an established work scope, schedule and budget. It is therefore possible that currently unrecognized contamination or potentially hazardous materials may exist at the site, and the levels of contamination or hazardous materials may vary across the site. Further review and updating of the report may be required as local conditions and the site conditions, and the regulatory and planning frameworks, change over time.

This report was prepared by Arch-NOVA Design Inc. for the sole benefit of the engineer and owners. The material in it reflects Arch-NOVA's judgment in light of the information available to it at the time of preparation. Any use that a third party makes of this report, or any reliance on decisions made based on it, are the responsibilities of such third parties. Arch-NOVA Design Inc. does not accept responsibility for damages, if any, suffered by any third party as a result of decisions made based on this report.

We trust this report is satisfactory for your purposes. If you have any questions regarding our submission, please do not hesitate to contact this office.

Respectfully submitted,

Arch-NOVA Design Inc.

**Zoran Mrdja, P.Eng., FEC**



*Authorized by Professional Engineers of Ontario to provide professional services to public*



## **7. Assessor Qualifications**

### **7.1 Arch-Nova Design Inc.**

Arch-Nova Design Inc. is a Canadian owned corporation founded in 2004. The company provides architectural and engineering services to the private and public clients including developers, municipalities, industrial, commercial and institutional clients (ICI) and the Government's departments and agencies.

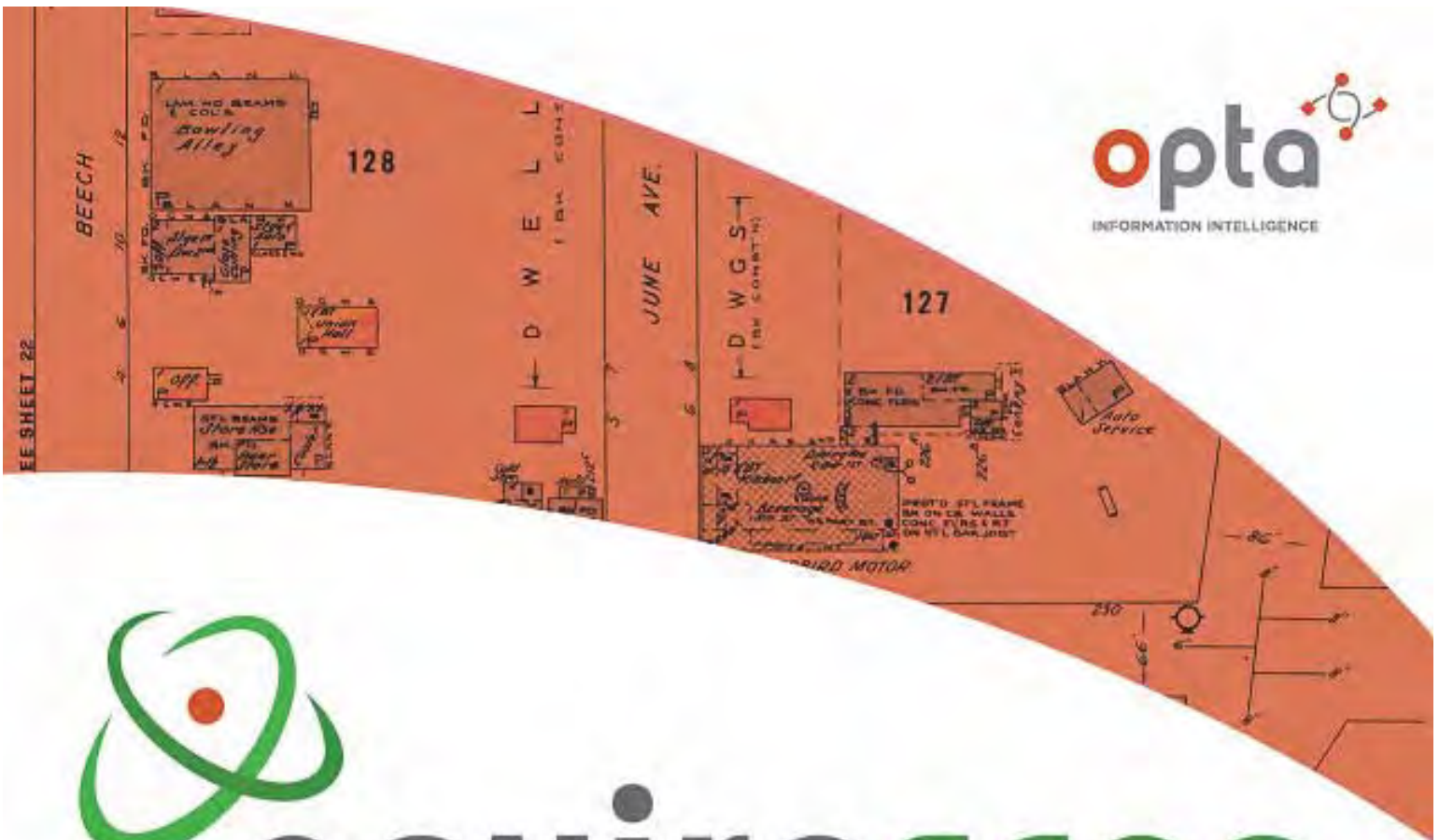
Company's primary services include architectural and engineering design, environmental services, program and project management and specialized consulting services for the Government.

Arch-Nova Design Inc. is based in Ottawa and provides services in Canada and internationally.

### **7.2 Qualified Person**

The Phase I ESA was managed and reviewed by Zoran Mrdja, P.Eng., FEC Manager of Engineering Services. Mr. Mrdja has 37 years of experience in civil engineering, environmental assessments and remediation including water resources protection, hydrogeological assessments and ground water protection, municipal infrastructure and environmental remediation for sanitary sewer spills, wild life protection and green building initiatives implementation.

**APPENDIX 1**  
**Fire Insurance Plan**



# enviroscan



An SCM Company

175 Commerce Valley Drive W  
Markham, Ontario L3T 7Z3

T: 905-882-6300  
W: [www.optaintel.ca](http://www.optaintel.ca)

Report Completed By:

Midori

Site Address:

224 Preston Street, Ottawa, ON

Project No:

21080600433

Opta Order ID:

94421

Requested by:

Eleanor Goolab  
ERIS

Date Completed:

8/18/2021 11:44:34 AM



The blue-coloured flags represent inspection reports below that are hyperlinked to their location in this document.

This document is owned by Opta Information Intelligence Inc. and is subject to copyright protection. Please see the full Terms and Conditions at the front of this document.



# Opta Historical Environmental Services Enviroscan <sup>TM</sup> Terms and Conditions

## Report

The documents (hereinafter referred to as the "Documents") to be released as part of the report (hereinafter referred to as the "Report") to be delivered to the purchaser as set out above are documents in Opta's records relating to the described property (hereinafter referred to as the "Property"). Opta makes no representations or warranties respecting the Documents whatsoever, including, without limitation, with respect to the completeness, accuracy or usefulness of the Documents, and does not represent or warrant that these are the only plans and reports prepared in association with the Property or in Opta's possession at the time of Report delivery to the purchaser. The Documents are current as of the date(s) indicated on them. Interpretation of the Documents, if any, is by inference based upon the information which is apparent and obvious on the face of the Documents only. Opta does not represent, warrant or guarantee that interpretations other than those referred to do not exist from other sources. The Report will be prepared for use by the purchaser of the services as shown above hereof only.

## Disclaimer

Opta disclaims responsibility for any losses or damages of any kind whatsoever, whether consequential or other, however caused, incurred or suffered, arising directly or indirectly as a result of the services (which services include, but are not limited to, the preparation of the Report provided hereunder), including but not limited to, any losses or damages arising directly or indirectly from any breach of contract, fundamental or otherwise, from reliance on Opta Reports or from any tortious acts or omissions of Opta's agents, employees or representatives.

## Entire Agreement

The parties hereto acknowledge and agree to be bound by the terms and conditions hereof. The request form constitutes the entire agreement between the parties pertaining to the subject matter hereof and supersedes all prior and contemporaneous agreements, negotiations and discussions, whether oral or written, and there are no representations or warranties, or other agreements between the parties in connection with the subject matter hereof except as specifically set forth herein. No supplement, modification, waiver, or termination of the request shall be binding, unless confirmed in writing by the parties hereto.

## Governing Document

In the event of any conflicts or inconsistencies between the provisions hereof and the Reports, the rights and obligations of the parties shall be deemed to be governed by the request form, which shall be the paramount document.

## Law

This agreement shall be governed by and construed in accordance with the laws of the Province of Ontario and the laws of Canada applicable therein.



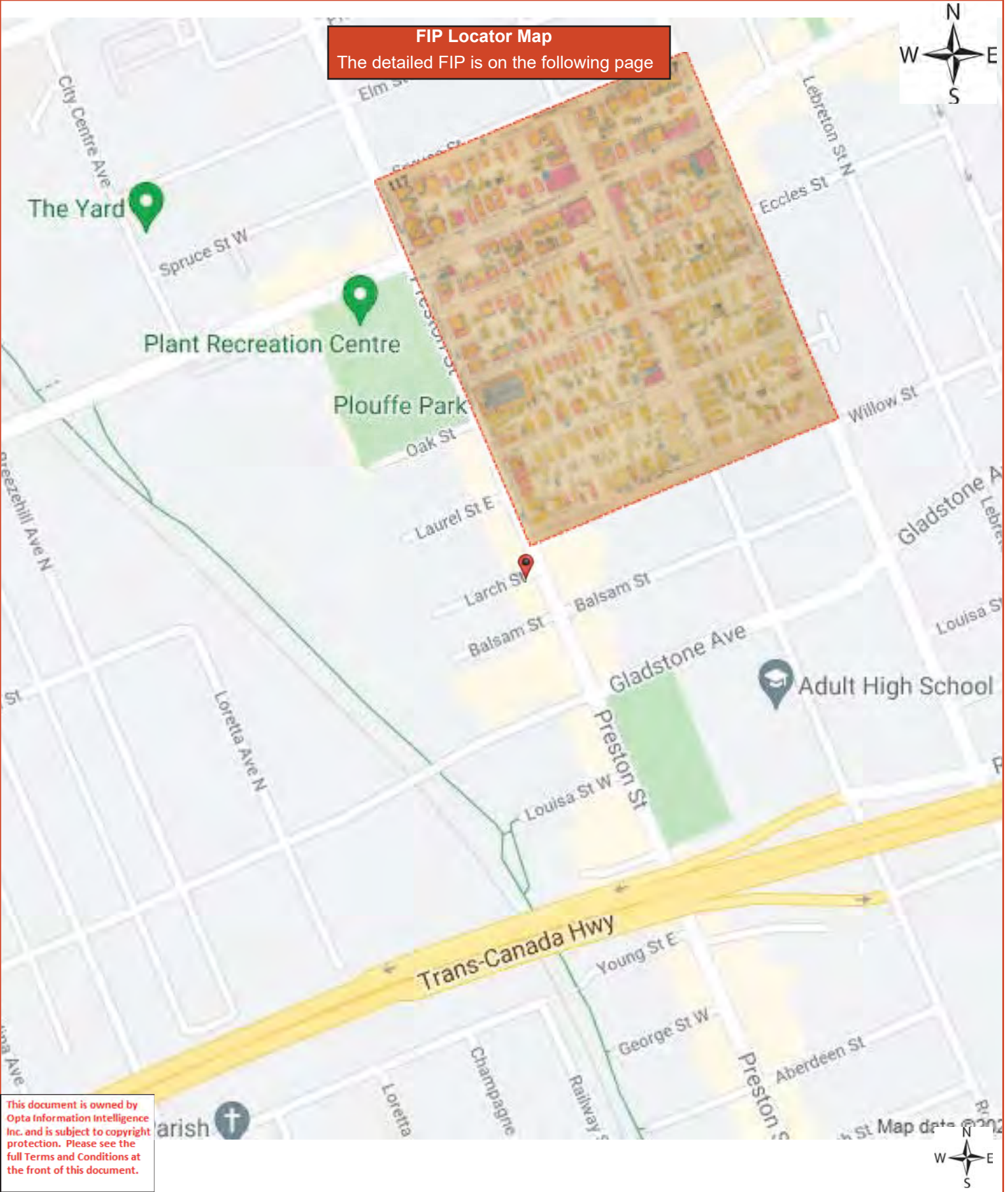
175 Commerce Valley Drive W  
Markham, Ontario  
L3T 7Z3

T: 905.882.6300  
Toll Free: 905.882.6300  
F: 905.882.6300

An SCM Company  
[www.optaintel.ca](http://www.optaintel.ca)

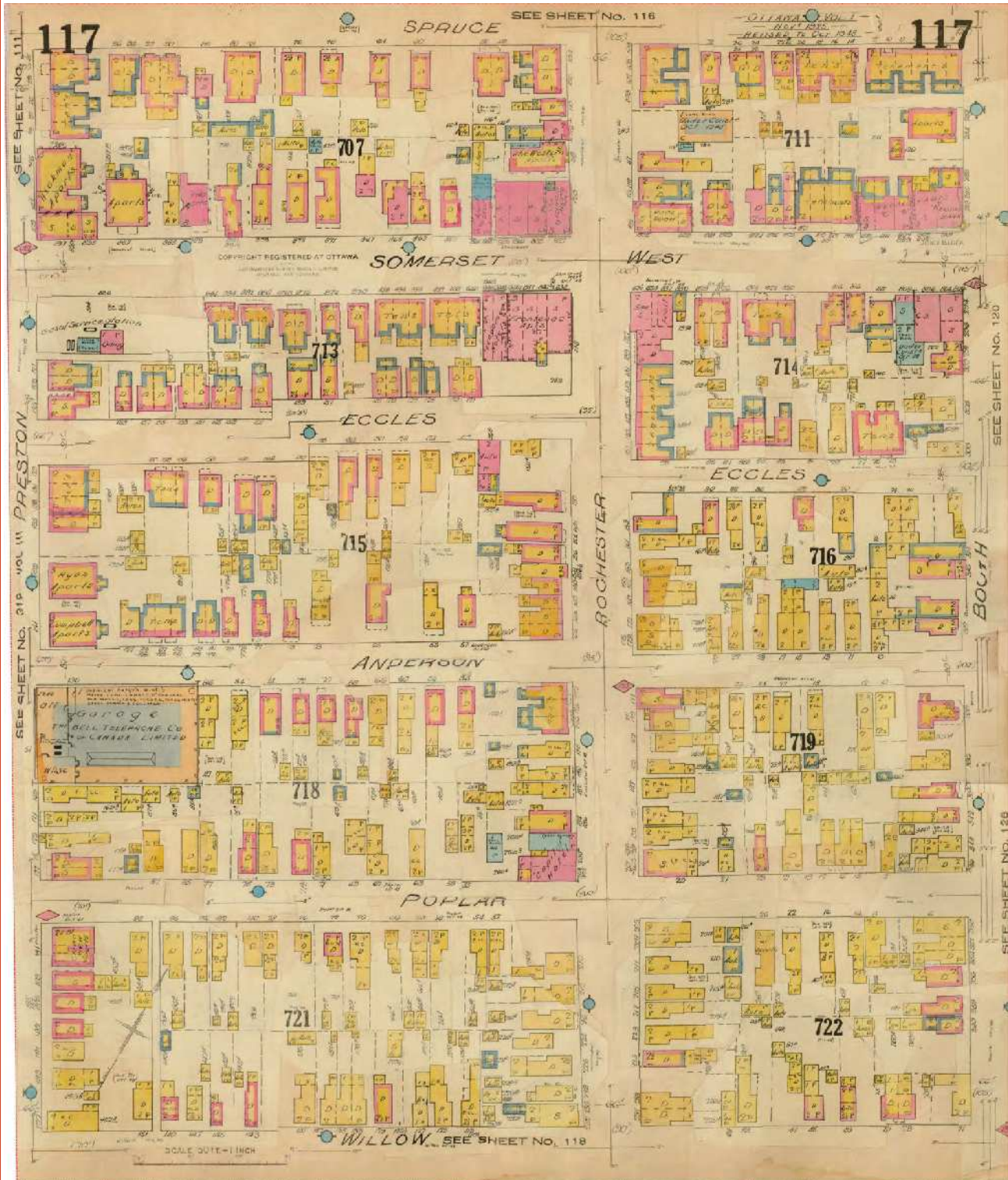
<b>Page</b>	<b>Report Title</b>
6	(1948) Volume: Ottawa Firemap: 117
8	(1948) Volume: Ottawa Firemap: 118
10	(1948) Volume: Ottawa Firemap: 319
11	(1995) Multirisk Report - 1995 SEBASTIAN D'AQUINO 224 PRESTON ST OTTAWA ON K1R 7R4 Reference No: 70405638 (distance = 11 metres*)
20	(1991) Multirisk Report - 1991 PRESTON CLEANERS 224 Preston Street Ottawa ON K1R7R1 (distance = 0 metres*)



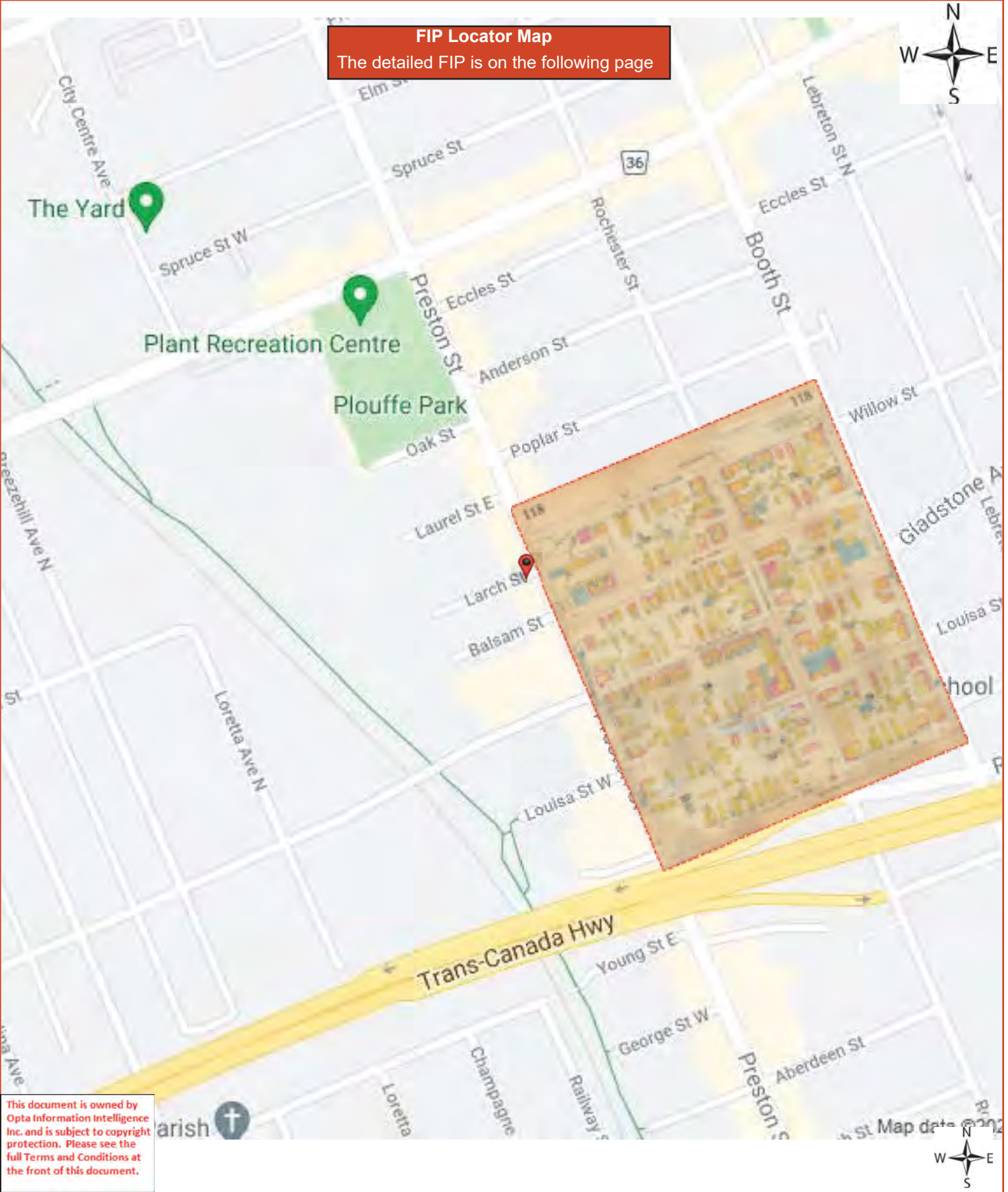


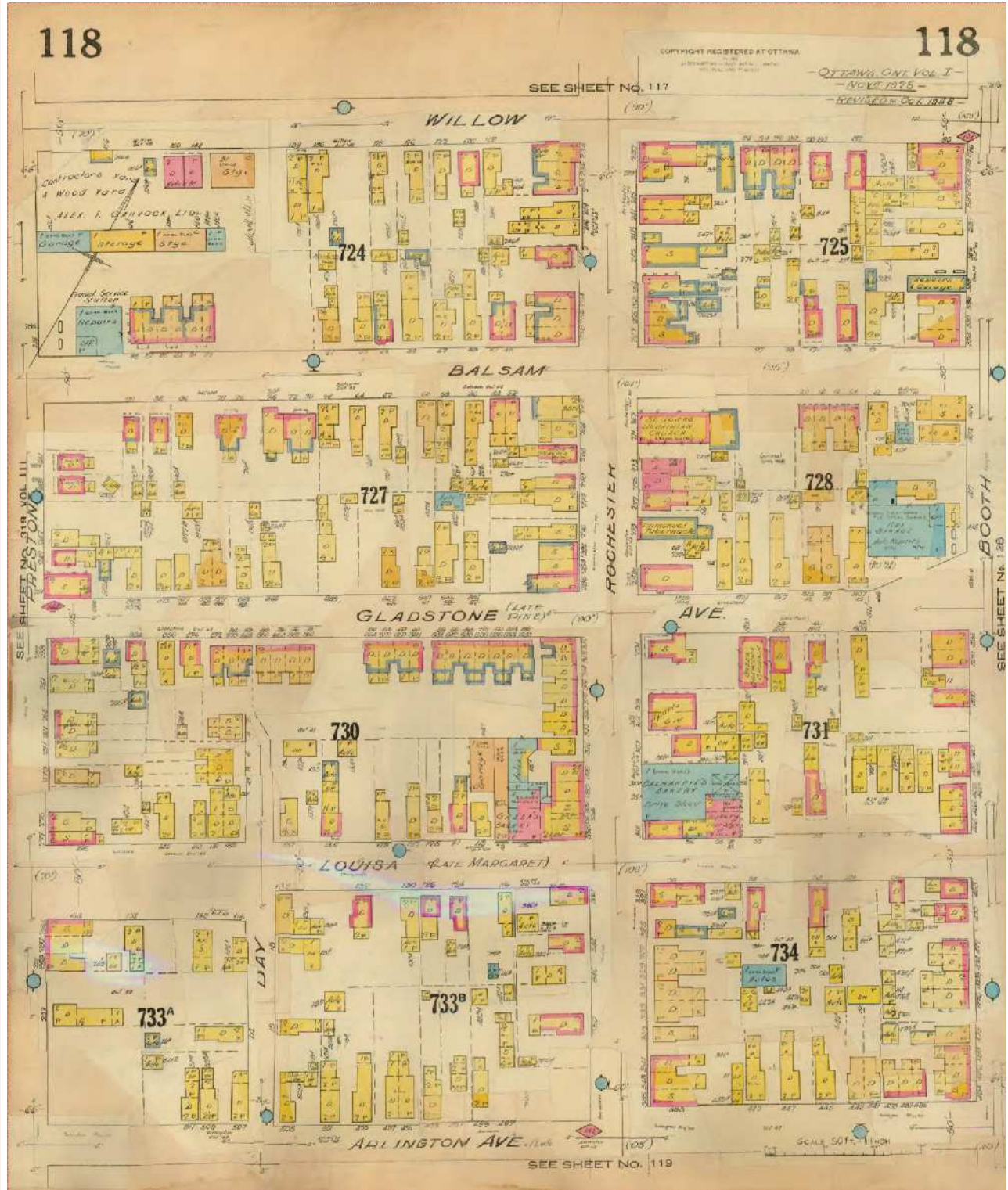
**FIP Locator Map**  
The detailed FIP is on the following page

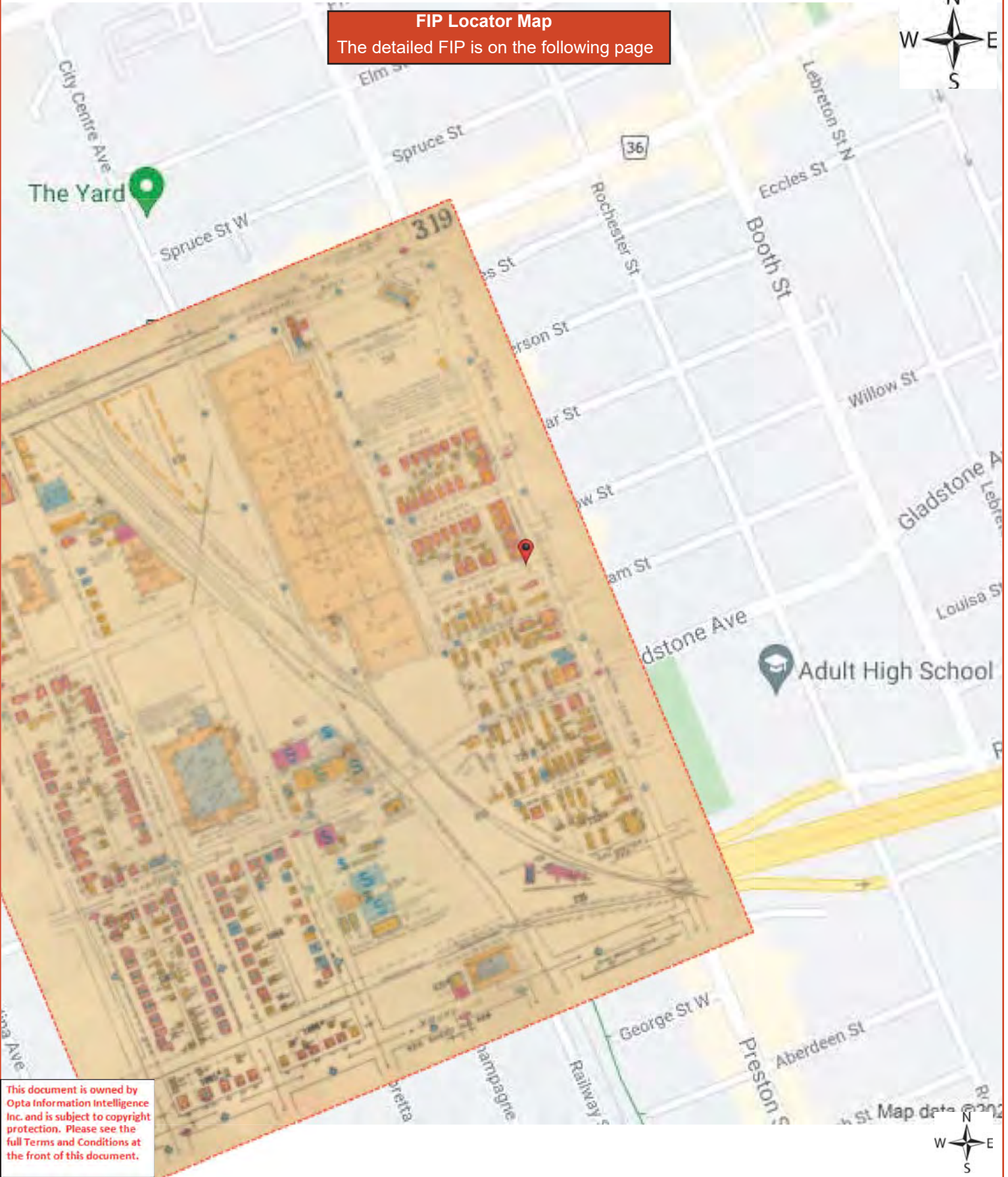
This document is owned by Opta Information Intelligence Inc. and is subject to copyright protection. Please see the full Terms and Conditions at the front of this document.







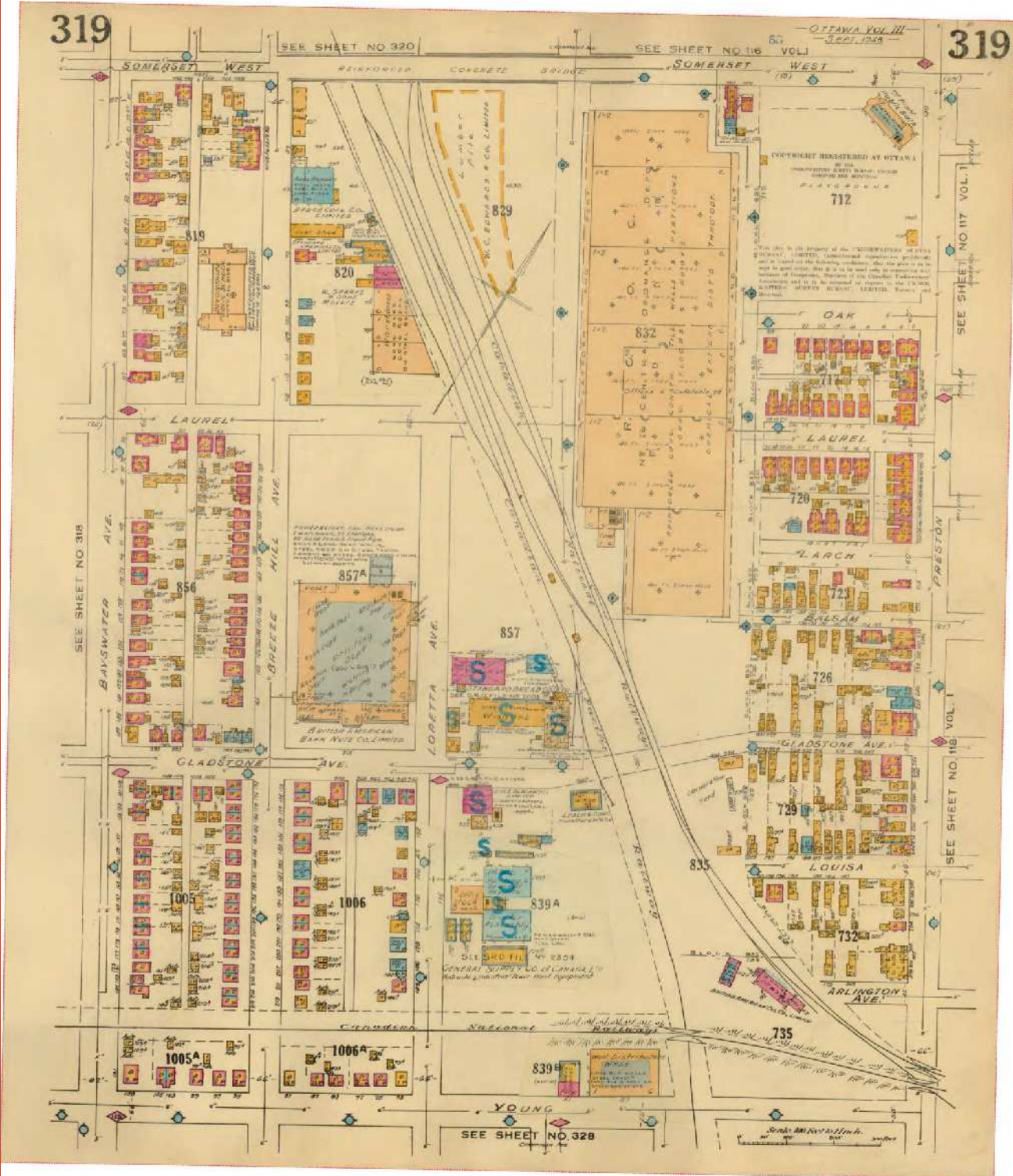




**FIP Locator Map**  
The detailed FIP is on the following page

This document is owned by Opta Information Intelligence Inc. and is subject to copyright protection. Please see the full Terms and Conditions at the front of this document.







AIS Ref No.: 70405638

1995

This document is owned by  
Opta Information Intelligence  
Inc. and is subject to copyright  
protection. Please see the  
full Terms and Conditions at  
the front of this document.

Ontario Branch  
Confidential Report

MULTIRISK SURVEY

Insured: SEBASTIAN D'AQUINO

Location Surveyed: 224 PRESTON ST  
OTTAWA, ONTARIO  
K1R 7R4

Person Contacted: Sebastian D'aquino  
Telephone Number: (613) 233-6268

Policy Number: 8247101  
AIS Reference: 70405638

Surveyed by: Gary Campbell  
Date of Survey: 1995.07.04

Committed to Service Excellence

This document is owned by  
Opta Information Intelligence  
Inc. and is subject to copyright  
protection. Please see the  
full Terms and Conditions at  
the front of this document.





AIS Ref No.: 70405638

1995

This document is owned by Opta Information Intelligence Inc. and is subject to copyright protection. Please see the full Terms and Conditions at the front of this document.

NOTE: The sole purpose of this report is to provide insurance pricing and underwriting information about the particular insured and location named. Only the person requesting this survey will receive a copy of the report, and IAO asks that it be kept strictly confidential. This report does not guarantee compliance with any standards or with any federal, provincial or municipal codes, ordinances or regulations. Tests of fire and other protection equipment have not been conducted or witnessed during this survey.

IAO reports, prepared in compliance with commonly accepted risk control standards existing at the time services are rendered, are developed from a survey of the premises and/or from data supplied by or on behalf of the Purchaser. IAO does not purport to list all hazards. While changes and modifications, referred to in the reports are designed to upgrade protection and loss prevention of the premises, IAO assumes no responsibility for management and control of these activities. IAO will not be responsible to the Purchaser for any loss or damages, whether consequential or other, however caused, incurred or suffered, as a result of the services being provided.

This document is owned by Opta Information Intelligence Inc. and is subject to copyright protection. Please see the full Terms and Conditions at the front of this document.





AIS Ref No.: 70405638

1995

This document is owned by Opta Information Intelligence Inc. and is subject to copyright protection. Please see the full Terms and Conditions at the front of this document.

Page: 1

SEBASTIAN D'AQUINO  
224 ST PRESTON; OTTAWA, ONTARIO

M U L T I R I S K - F I R E , L I A B I L I T Y A N D  
B A S I C C R I M E

OCCUPANCY:

The insured is an owner/occupant at this location. They have been in operation since 1970 and at this location for 3 year(s). They occupy 156 sq. m and are the major occupant, having 1 employee. The premises are in good condition. The insured is interested in loss prevention, however there have not been any losses during the last 3 years.

\* Occupancy Description (Insured / major tenant if insured is non-occupant)

The insured occupies the first floor and basement for the general storage of painting supplies such as roller brush sleeves and paint brushes all in cardboard boxes.

\* Other Classes of Occupants

2nd Floor : apartment dwelling

\* Undersirable Features

no portable fire extinguishers.

It is recommended that this location be resurveyed in 1 year(s).

BUILDING:

- \* Built - 1940's (est.) Height: Storey(s) (excluding basement) - 2.5
- \* There are no additions.
- \* There are no renovations.
- \* Building condition - Good

\* Area: Ground Floor - 78 sq. m Total (including basement) - 268 sq. m

BASIC CONSTRUCTION:

- \* Walls - 100% Brick/stone veneer - Brick
- \* Floors - (excluding basement) 100% Wood joist
- \* Roof - 100% - Wood joist
  - Surface material(s) - Asphalt shingles
  - Roof replaced, unable to determine when.





AIS Ref No.: 70405638

1995

This document is owned by  
Opta Information Intelligence  
Inc. and is subject to copyright  
protection. Please see the  
full Terms and Conditions at  
the front of this document.

Page: 2

SEBASTIAN D'AQUINO  
224 ST PRESTON; OTTAWA, ONTARIO

INTERIOR FINISH:

- \* Walls - 10% combustible - wood panelling  
- 90% non-combustible
- \* Ceilings - 100% non-combustible

-----

BASEMENTS:

- \* Number of basements - 1
- \* Total Area - 78 sq. m
- \* Finished - 100%                      Unfinished - 0%

VERTICAL OPENINGS:

- \* Stairs - Non-fire rated enclosure

MEZZANINE: None

OUTBUILDINGS:

- \* Construction - frame              frame
- Occupancy - storage shed
- Condition - Good
- Area - 9 sq. m

-----

HEATING:

- \* Forced Warm Air - 100% - Oil
  - Upgraded in 1980, 100% replaced.
  - Installation appears safe
- \* Heating appliances - All enclosed in a separate room
- \* Combustible materials - Not stored in this room at time of survey
- \* Fuel Tanks/Supply:
  - Supply - Fuel Oil Tank
  - Fuel Tank Capacity (litres) - 910
  - Location - Inside
- \* Chimneys:
  - Masonry - Standard

-----







AIS Ref No.: 70405638

1995

This document is owned by Opta Information Intelligence Inc. and is subject to copyright protection. Please see the full Terms and Conditions at the front of this document.

Page: 3

SEBASTIAN D'AQUINO  
224 ST PRESTON; OTTAWA, ONTARIO

ELECTRICAL:

- \* Condition - Good and appeared safe at the time of the survey.
- \* Wiring - Non-Metallic
- \* Overcurrent protection - Ordinary Fuses.
- \* Electrical system - Possibly upgraded, details could not be determined.

-----

PLUMBING:

- \* Condition - Good at the time of the survey.
- \* Piping is Copper, Plastic
- \* Plumbing - Possibly upgraded, details could not be determined.

-----

EXPOSURES: (within 15m of the risk):

- \* LEFT: TO BUILDING
  - Construction - Combustible.
  - Occupancy - audio sales and repair shop.
  - Distance - 8 m Height - 2 storeys
  - Protection - N/A Grading - Moderate
- \* REAR: TO BUILDING
  - Construction - Combustible.
  - Occupancy - Dwellings.
  - Distance - 11 m Height - 2 storeys
  - Protection - N/A Grading - Light
- \* FRONT: OPEN
- \* RIGHT: OPEN

-----

MUNICIPAL PROTECTION:

- \* The FUS Public Fire Protection Classification is 3
- \* Responding (career) fire department Ottawa
- \* Distance from risk Less than 2.5 km
- \* Access via Paved roads. Year-round.
- \* The building itself is easily accesible to the fire department.
- \* Two hydrants within 155m (standard)

PRIVATE PROTECTION at this location includes the following:

- \* Fire detection/alarm system - Other : battery operated smoke detectors
- \* An automatic sprinkler system is not present.





AIS Ref No.: 70405638

1995

This document is owned by  
Opta Information Intelligence  
Inc. and is subject to copyright  
protection. Please see the  
full Terms and Conditions at  
the front of this document.

Page: 4

SEBASTIAN D'AQUINO  
224 ST PRESTON; OTTAWA, ONTARIO

M U L T I R I S K - L I A B I L I T Y  
-----

OCCUPANCY - GENERAL INFORMATION

- \* Neighbourhood is predominantly commercial, residential
- \* Insured - owner/occupant Area occupied - 156 sq. m
- \* % accessible to the public could not be determined
- \* Gross revenue - could not be determined at the time of the survey

-----

PREMISES information at the time of this survey

- \* The following appeared to be SATISFACTORY:

Stairs, ramps, handrails; Floor surfaces & coverings; Wall & ceilings;  
Interior Lighting; Exterior Lighting; Interior Housekeeping; Exterior  
Housekeeping; Sidewalks, Yards & Parking Lots; Snow & ice removal; Roof  
attachments; Other attachments; Fire exits

- \* Other features present:

Permanent guests or boarders

- \* Elevating devices in operation - none





AIS Ref No.: 70405638

1995

This document is owned by Opta Information Intelligence Inc. and is subject to copyright protection. Please see the full Terms and Conditions at the front of this document.

Page: 5

SEBASTIAN D'AQUINO  
224 ST PRESTON; OTTAWA, ONTARIO

M U L T I R I S K - B A S I C C R I M E  
-----

NEIGHBOURHOOD:

- \* Predominantly commercial, residential
- \* Stable
- \* Best described as having a moderate crime rate

BUSINESS:

- \* Description - paint brush and roller closed storage
  - \* Hours of Operation -
  - \* Typical Stock - paint brushes and rollers.
  - \* Smash and Grab exposure is low
  - \* There is no safe on the premises
- 

GENERAL PROTECTION at the time of this survey:

- \* The following appeared to be SATISFACTORY:  
Exterior Lighting, Interior Lighting, Roof Accessability, Police Patrols
  - \* Security Alarm System - None
- 

PHYSICAL PROTECTION (TENANT or OWNER/OCCUPANT):

- \* The exterior locks at this location are deadbolt
- \* The windows are not barred

This report section is designed to provide basic crime information only. More detailed crime information can be obtained by ordering an Expanded Crime Supplement.





AIS Ref No.: 70405638

1995

This document is owned by  
Opta Information Intelligence  
Inc. and is subject to copyright  
protection. Please see the  
full Terms and Conditions at  
the front of this document.

Page: 6

SEBASTIAN D'AQUINO  
224 ST PRESTON; OTTAWA, ONTARIO

M U L T I R I S K  
R E M A R K S / R E C O M M E N D A T I O N S  
-----

REMARKS:

\* Fire, Liability & Basic Crime - This risk is located in a commercial\residential neighbourhood of stable status and on a highly visible busy street. The building is in good condition and has experienced some upgrades in the last 20 years such as a new oil fired forced air furnace that is safely arranged. Housekeeping is good and no unusual premises liability concerns noted. Physical protection is good and this class of occupancy does not warrant a security alarm system. Public access to the insureds area is extremely light and closed to the general public.





AIS Ref No.: 70405638

Page: 7

SEBASTIAN D'AQUINO  
224 ST PRESTON; OTTAWA, ONTARIO

1995

This document is owned by  
Opta Information Intelligence  
Inc. and is subject to copyright  
protection. Please see the  
full Terms and Conditions at  
the front of this document.

RECOMMENDATIONS:

- \* 95-1 Fire, Liability & Basic Crime - Provide 2 ULC or equivalent labelled portable extinguisher(s) with a rating of 2A;10B,C. It (they) should be placed in readily accessible and visible locations.



# Multirisk Report - 1991 PRESTON CLEANERS 224 Preston Street Ottawa ON K1R7R1





This document is owned by Opta Information Intelligence Inc. and is subject to copyright protection. Please see the purchase order relating to the release of this document for complete terms and conditions.

# MultiRisk

INSPECTION SERVICES

**BASIC FIRE & LIABILITY SURVEY**  
**CONFIDENTIAL**

NOTE: The sole purpose of this report is to provide insurance pricing and underwriting information about the particular insured and location named below. Only the person requesting this survey will receive a copy of the report, and IAO asks that it be kept **strictly confidential**. This report does not guarantee compliance with any standards or with any federal, provincial or municipal codes, ordinances or regulations. Tests of fire protection equipment have not been conducted or witnessed during this inspection.

Insured: Preston Cleaners  
 Address: 224 Preston Street  
Ottawa, Ontario  
 Policy/Reference #: [redacted]  
by: Halifax Ins. Co.

Person contacted: Mr. Steve Morrow  
 Telephone #: 233-4283  
 IAO Representative: G. K. Dent  
 Inspection date: 15 July 1991

**OCCUPANCY:**

(Describe operations, special hazards and any unusual features)

INSURED IS:  BUILDING OWNER     OWNER/OCCUPANT     TENANT  
 INSURED     MAJOR OCCUPANT    AREA OCCUPIED: 142 m<sup>2</sup>

Preston Cleaners. Dry cleaning receiving and pick up dept.

OTHER CLASSES OF OCCUPANTS: Audio tape sales (silent) and one dwelling.

OPINION OF RISK:  Excellent     Good     Fair     Poor

Undesirable features: overfused electrical circuits, insufficient clearance of chimney connector.

IT IS RECOMMENDED THAT THIS LOCATION BE REINSPECTED IN 1 YEAR(S)

IAO reports, prepared in compliance with commonly accepted risk control standards existing at the time services are rendered, are developed from an inspection of the premises and/or from data supplied by or on behalf of the Purchaser. IAO does not purport to list all hazards. While changes and modifications, referred to in the reports are designed to upgrade protection and loss prevention of the premises, IAO assumes no responsibility for management and control of these activities. IAO will not be responsible to the Purchaser for any losses or damages, whether consequential or other, however caused, incurred or suffered, as a result of the services being provided.

### 1. BUILDING

Year built: 1920 Additions: \_\_\_\_\_  
Building renovated:  No  Yes 19 \_\_\_\_\_ Storeys: 2 1/2 & 1 Height: 9.827 m  
Basement:  No  Yes 67 m<sup>2</sup> Finished 100% Unfinished \_\_\_\_\_% Area: Ground floor 98 m<sup>2</sup> Total 232 m<sup>2</sup>  
Building condition:  Excellent  Good  Fair  Poor  
Wall construction: Fire resistive \_\_\_\_\_% Non-combustible \_\_\_\_\_% Masonry \_\_\_\_\_% Brick veneer 85% Wood frame 15%  
Floor construction:  Wood joist  Concrete  Concrete on metal pan  Other \_\_\_\_\_  
Roof construction:  Wood joist  Concrete  Steel deck  I  II  Other \_\_\_\_\_  
Resurfaced:  No  Yes 19 \_\_\_\_\_  
Interior Finish: Walls: Combustible \_\_\_\_\_% Non-combustible 100% Open \_\_\_\_\_%  
Ceilings: Combustible \_\_\_\_\_% Non-combustible 100% Open \_\_\_\_\_%  
Vertical openings:  None  Stairs  Elevator Other \_\_\_\_\_  
Proper protection:  Yes  No  Not applicable  
Mezzanines:  Yes  No  
Construction: \_\_\_\_\_  
Occupancy: \_\_\_\_\_  
Area: \_\_\_\_\_ m<sup>2</sup>  
Outbuildings:  Yes  No  
Construction: \_\_\_\_\_  
Occupancy: \_\_\_\_\_  
Area: \_\_\_\_\_ m<sup>2</sup>  
Condition:  Excellent  Good  Fair  Poor

### 2. HEATING

Hot water/steam: \_\_\_\_\_%  Electric  Gas  Oil Other \_\_\_\_\_  
Forced warm air: 100%  Electric  Gas  Oil Other \_\_\_\_\_  
Suspended unit heaters: \_\_\_\_\_%  Electric  Gas  Oil Other \_\_\_\_\_  
Portable heaters: \_\_\_\_\_%  Electric  Gas  Oil Other \_\_\_\_\_  
Electric baseboard units: \_\_\_\_\_%  
Other: \_\_\_\_\_%  Electric  Gas  Oil Other \_\_\_\_\_  
Appliances enclosed in a standard room:  Yes  No  Not required  
Combustible materials stored in the room:  Yes  No  Not applicable  
Fuel tanks:  None  Inside  Outside above ground  Outside below ground  
Fill and vent piping outdoors:  Yes  No \_\_\_\_\_  
Chimneys:  Masonry  ULC Factory built  Unlabelled pre-fab Other \_\_\_\_\_  
 Standard  Non-standard  
Installation appears safe:  Yes  No insufficient clearance of chimney connector.  
Installation replaced:  No  Yes 19 unknown 100%

### 3. ELECTRICAL

Type:  Conduit  Bx  Non-metallic cable Other \_\_\_\_\_  
Overcurrent protection:  Circuit breakers  Type S fuses  Other fuses  
Condition:  Good  Fair  Poor  
Installation appears safe:  Yes  No overfused. non standard connection.  
Installation replaced:  No  Yes 19 \_\_\_\_\_%

### 4. PLUMBING

Type:  Copper  Galvanized  Plastic  Other \_\_\_\_\_  
Condition:  Good  Fair  Poor Installation replaced:  No  Yes 19 unknown 100%



**5. EXPOSURE:** Include exposures within 15 m of risk  
(Omit if information provided on diagram)

	Dist.	Height	Construction	Occupancy
Front	<i>open</i> m	Sto.		
Rear	<i>open</i> m	Sto.		
Left	<i>10</i> m	<i>2</i> Sto.	<i>frame</i>	<i>retail store</i>
Right	<i>open</i> m	Sto.		

Neighbourhood:  Industrial  Commercial  Residential  Rural  
 Appears to be:  Stable Changing via:  Expansion/growth  Renovation  Deterioration

**6. MUNICIPAL PROTECTION:**

FUS Public Fire Protection Classification: 3  
 Responding Fire Dept.: Altova  
 Career  Volunteer  Composite  
 Distance to Fire Department: 1 km  
 Roads:  Paved  Unpaved  
 Accessible Year-round:  Yes  No  
 Difficult access to building for Fire Department:  Yes  No  
 Hydrants: 3 within 155 m  
 \_\_\_\_\_ within 156-312 m  
 \_\_\_\_\_ over 312 m

**7. PRIVATE PROTECTION:**

Are the following standard?:  
 Extinguishers:  Yes  No  
 Standpipe and Hose:  Yes  No  N/A  
 Fire Detection/Alarm System:  Yes  No  N/A  
 Watchman Service:  Yes  No  N/A  
 Restaurant Cooking Protection:  Yes  No  N/A  
 Supplement attached  
 Comments: \_\_\_\_\_  
 Automatic Sprinkler Protection:  Yes  No  Partial  
 IAO File: N/A

**8. PREMISES LIABILITY**

Insured's area: 142 m<sup>2</sup> Accessible by the public 30 %  
 Access by the public:  Heavy  Moderate  Light Gross Revenue \$ 80,000  
 Are the following satisfactory?  
 Stairs, ramps, handrails  Yes  No  N/A Sidewalks, yards, parking lots  Yes  No  
 Floor surfaces and coverings  Yes  No Signs and awnings  Yes  No  N/A  
 Walls and ceilings  Yes  No Roof attachments  Yes  No  N/A  
 Interior lighting  Yes  No TV dishes  Yes  No  N/A  
 Exterior lighting  Yes  No  N/A Other attachments  Yes  No  N/A  
 Emergency lighting  Yes  No  N/A Fire exits  Yes  No  
 Interior housekeeping  Yes  No Fire alarms  Yes  No  N/A  
 Exterior housekeeping  Yes  No  N/A Fire escapes  Yes  No  N/A  
 Washrooms  Yes  No  N/A  
 DO THE FOLLOWING FEATURES APPLY?  
 Sale of food  Yes  No Dance floor  Yes  No  
 Sale of alcohol  Yes  No Swimming pool  Yes  No  
 Bouncers  Yes  No Permanent guests or boarders  Yes  No  
 Guard dogs  Yes  No  
 Elevating devices (#): \_\_\_\_\_ Passenger elevators \_\_\_\_\_ Freight elevators \_\_\_\_\_ Hoists \_\_\_\_\_ Escalators \_\_\_\_\_ Other \_\_\_\_\_  None  
 Maintenance contract:  Yes  No

**9. GENERAL REMARKS**


Insured in business since: 1986 *at this location* Number of employees: 2  
 Premises in good condition and well maintained:  Yes  No Insured apparently interested in loss prevention:  Yes  No  
 Losses during last 2 years:  None Other \_\_\_\_\_

#### 10. REMARKS

2. Combustible material is piled within 125 mm (5") of the chimney connector.
3. 7 out of 8 fuses are twenty or thirty ampere rating. A basement light is not properly connected to the main conductor.
7. Two "2A-10BC" are provided but require servicing.
8. The front porch is 3m (10') wide with a single hand rail. The basement stair has no handrail.

#### 11. RECOMMENDATIONS

- 91-1 A clear space of not less than 150 mm (6") should be maintained between the chimney connector and any combustible material.
- 91-2 Proper ampereage "Type S" fuses or circuit breakers should be installed.
- 91-3 The basement stairs should be provided with a standard handrail.
- 91-4 The front steps should be provided with a second handrail 1.1m (44") from the existing handrail, continuous grip type.
- 91-5 Fire extinguishers should be serviced annually, hung on brackets with one "2A-10BC" unit on each floor.



# MultiRisk

INSPECTION SERVICES

**CRIME SUPPLEMENT**  
**CONFIDENTIAL**

NOTE: The sole purpose of this report is to provide insurance pricing and underwriting information about the particular insured and location named below. Only the person requesting this survey will receive a copy of the report, and IAO asks that it be kept strictly confidential. This report does not guarantee compliance with any standards or with any federal, provincial or municipal codes, ordinances or regulations. Tests of fire protection equipment have not been conducted or witnessed during this inspection.

Insured: Preston Cleaners Person contacted: Mrs. Sheila McDonald  
 Address: 224 Preston Street Telephone #: 233-4283  
Ottawa, Ontario IAO Representative: S. J. Hunt  
 Policy/Reference #: [redacted] by: Halifax Ins. Co. Inspection date: 15 July 1991

**1. NEIGHBOURHOOD**

Residential  Commercial  Industrial  Rural  Isolated

**2. TYPE OF BUSINESS**

Description: Dry cleaning receiving & pick up depot  
 Open from: 7am to 7pm 5 days/week 8am to 3pm 1 days/week  
 Stock stored indoors: customers goods only  
 Minimum value \$ — Maximum value: \$ —  
 Stock stored outdoors: —  
 Minimum value \$ — Maximum value: \$ —

**3. PROTECTION**

Interior lit at night:  Yes  No Exterior lit at night:  Yes  No  
 Yards fenced:  Yes  No  
 Patrols:  None  Municipal police  Provincial police  Private  
 Watchman service:  None  For insured  For building  
 Standard  Non-standard

**4. ALARMS:**  Yes  No

Name of installer: Twin Security Systems Date of installation: 1988  
 Type of response facility:  
 Central station Company name: —  
 Monitoring station Company name: Twin Security Systems  
 Police station  Owners dwelling  
 Private  Local alarm  
 Other: —  
 Alarm system ULC certified:  Yes  No  
 Certificate #: — Expiry date: —  
 Line security grade:  AA  A  B  Digital dialer Extent of protection:  1  2  3 N/A  
 Is the alarm system monitored for openings and closings:  Yes  No  
 Areas protected:  Accessible openings  Safe partial  
 Walls, floors and ceilings  Vault  Space protection  
 Protected by:  Photoelectric beam  Magnetic contacts  
 Ultrasonic detector  Wire lacing  
 Microwave detector  Conductive foil  
 Infra-red detector  Other —

IAO reports, prepared in compliance with commonly accepted risk control standards existing at the time services are rendered, are developed from an inspection of the premises and/or from data supplied by or on behalf of the Purchaser. IAO does not purport to list all hazards. While changes and modifications, referred to in the reports are designed to upgrade protection and loss prevention of the premises, IAO assumes no responsibility for management and control of these activities. IAO will not be responsible to the Purchaser for any losses or damages, whether consequential or other, however caused, incurred or suffered, as a result of the services being provided.

**5. ACCESSIBLE OPENINGS**

1) Deadbolt 2) Spring lock 3) Slide bolt 4) Padlock 5) Panic bars 6) X-bar

DOORS	Total number	Construction			Protection			Locks						Remarks	
		Wood	Metal	Glass	Alarm	Screens	Metal bars	1	2	3	4	5	6		
Front	1			✓	-			✓							
Rear															
Left															
Right	2	✓		✓				✓	✓						
Elevator															
Shipping															

WINDOWS	Total number	Frames		Protection					Remarks
		Wood	Metal	Alarms	Armoured glass	Screens	Metal bars	Permanently closed	
Front	4	3	1						✓
Rear	0								
Left	2	✓							
Right	9	✓							
Skylight	0								

**6. INSIDE ROBBERY**

Money on hand - Currency: Minimum: \$ 150.00 Maximum: \$ 500.00

- Cheques: Minimum: \$ — Maximum: \$ —

Cheques handled safely:  Yes  No NA

Money and valuables stored in the safe during working hours:  Yes  No

Holdup alarm:  No  Yes Type: \_\_\_\_\_

**7. SAFE:**  Yes  No

Class: \_\_\_\_\_ Fixed to the floor:  Yes  No Location: \_\_\_\_\_

Lit at night  Visible from the street

Labelled by ULC:  Yes  No \_\_\_\_\_

Alarm:  Yes  No Response facility:  Central station  
Other \_\_\_\_\_

**8. VAULT:**  Yes  No

Class: \_\_\_\_\_ Alarm:  Yes  No

Class of alarm installation: \_\_\_\_\_ ULC labelled:  Yes  No

**9. LOSS HISTORY:**  No  Yes \_\_\_\_\_

No

**REMARKS & RECOMMENDATIONS**

*The protection is minimal however, so are the values.*

**APPENDIX 2**  
**Chain of Titles**

CHAIN OF TITLE REPORT

Project #: 21080600433  
 Address: 224 Preston Street, Ottawa  
 Legal: Part Block 123, Plan 13  
 Description: as in N624045

Searched at: Ottawa  
 LRO #: 4

PIN #: 04107-0057(LT)

INSTR #	PIN #	DOC. TYPE	REG. DATE	PARTY FROM	PARTY TO
	16103	Patent (156 acres)	27 02 1855	Crown	James ROCHESTER
CR29888		Deed	03 01 1861	James Rochester	Edward BURRITT
269947		Deed	28 03 1889	Edward Burritt	Pasquale TUFANO
326050		Deed	18 03 1948	Pasquale Tufino - estate	Regina WISTOFF
N338585		Deed	01 10 1954	Regina Wistoff	Vito MACRILLO & Carmel MACRILLO
NG24045		Deed	02 06 1986	Vito & Carmel Macrillo	Giuseppe CALABRO & Flavia CALABRO
OC1250868		Deed (Present Owners)	30 06 1992	Giuseppe & Flavia Calabro	Sebastien D'AQUINO
			28 06 2011	Sebastien D'Aquino	Sebastiano D'AQUINO Paulette D'AQUINO

LAND  
REGISTRY  
OFFICE #4

04107-0057 (LT)

PAGE 1 OF 1  
PREPARED FOR bertucci  
ON 2021/09/02 AT 12:03:58

\* CERTIFIED IN ACCORDANCE WITH THE LAND TITLES ACT \* SUBJECT TO RESERVATIONS IN CROWN GRANT \*

PROPERTY DESCRIPTION: PT BLK 123, PL 13 , AS IN N624045 ; OTTAWA/NEPEAN

PROPERTY REMARKS:

ESTATE/QUALIFIER:

FEE SIMPLE  
LT CONVERSION QUALIFIED

RECENTLY:

FIRST CONVERSION FROM BOOK 28

PIN CREATION DATE:

1996/05/27

OWNERS' NAMES

D'AQUINO, SEBASTIANO  
D'AQUINO, PAULETTE

CAPACITY SHARE

JTEN  
JTEN

REG. NUM.	DATE	INSTRUMENT TYPE	AMOUNT	PARTIES FROM	PARTIES TO	CERT/CHKD
<p><b>**EFFECTIVE</b> 2000/07/29 <b>THE NOTATION OF THE "BLOCK IMPLEMENTATION DATE" OF 1996/05/27 ON THIS PIN**</b></p> <p><b>**WAS REPLACED WITH THE "PIN CREATION DATE" OF 1996/05/27**</b></p> <p><b>** PRINTOUT INCLUDES ALL DOCUMENT TYPES AND DELETED INSTRUMENTS SINCE 1996/05/24 **</b></p> <p><b>**SUBJECT, ON FIRST REGISTRATION UNDER THE LAND TITLES ACT, TO:</b></p> <p><b>** SUBSECTION 44(1) OF THE LAND TITLES ACT, EXCEPT PARAGRAPH 11, PARAGRAPH 14, PROVINCIAL SUCCESSION DUTIES * AND ESCHEATS OR FORFEITURE TO THE CROWN.</b></p> <p><b>** THE RIGHTS OF ANY PERSON WHO WOULD, BUT FOR THE LAND TITLES ACT, BE ENTITLED TO THE LAND OR ANY PART OF IT THROUGH LENGTH OF ADVERSE POSSESSION, PRESCRIPTION, MISDESCRIPTION OR BOUNDARIES SETTLED BY CONVENTION.</b></p> <p><b>** ANY LEASE TO WHICH THE SUBSECTION 70(2) OF THE REGISTRY ACT APPLIES.</b></p> <p><b>**DATE OF CONVERSION TO LAND TITLES: 1996/05/27 **</b></p>						
N624045	1992/06/30	TRANSFER		*** COMPLETELY DELETED ***	D'AQUINO, SEBASTIEN	
N624046	1992/06/30	CHARGE		*** COMPLETELY DELETED ***	CAISSE POPULAIRE CHAMPLAIN D'OTTAWA LTEE	
OC1057970	2009/12/03	DISCH OF CHARGE		*** COMPLETELY DELETED *** CAISSE POPULAIRE VISION INC.		
REMARKS: N624046.						
OC1250868	2011/06/28	TRANSFER	\$2	D'AQUINO, SEBASTIEN	D'AQUINO, SEBASTIANO D'AQUINO, PAULETTE	C

NOTE: ADJOINING PROPERTIES SHOULD BE INVESTIGATED TO ASCERTAIN DESCRIPTIVE INCONSISTENCIES, IF ANY, WITH DESCRIPTION REPRESENTED FOR THIS PROPERTY.  
NOTE: ENSURE THAT YOUR PRINTOUT STATES THE TOTAL NUMBER OF PAGES AND THAT YOU HAVE PICKED THEM ALL UP.





**APPENDIX 3**  
**Site Photos**



**Front (From Preston St)**



**North (from Larch St)**



**North (parking entrance from Larch St)**



**Roof (view from south)**



**Main floor**



**Second floor (bathroom)**



**Stairs to basement**



**Second floor (kitchen)**



**Second Floor (living room)**



**Second Floor (structural supports)**

**APPENDIX 4**  
**Aero photos**



---

# HISTORICAL AERIALS

**Project Property:** 224 Preston Street Ottawa  
224 Preston Street  
Ottawa ON K1R 7R1

**Project No:**

**Requested By:** Arch-Nova Design Inc.

**Order No:** 21080600433

**Date Completed:** August 09, 2021

<b>Decade</b>	<b>Year</b>	<b>Image Scale</b>	<b>Source</b>
1920	1928	10000	City of Ottawa
1940	1945	15000	NAPL
1950	1950	10000	NAPL
1960	1965	10000	City of Ottawa
1970	1976	10000	City of Ottawa
1990	1994	10000	NAPL
2010	2015	10000	City of Ottawa

Aerial Maps included in this report are produced by the sources listed above and are to be used for research purposes including a phase I report. Maps are not to be resold as commercial property. No warranty of Accuracy or Liability for ERIS: The information contained in this report has been produced by ERIS Information Inc. (in the US) and ERIS Information Limited Partnership (in Canada), both doing business as ERIS Information Limited Partnership (in Canada), both doing business as 'ERIS', using aerial photos listed in above sources. The maps contained in this report does not purport to be and does not constitute a guarantee of the accuracy of the information contained herein. Although ERIS has endeavored to present you with information that is accurate, ERIS disclaims, any and all liability for any errors, omissions, or inaccuracies in such information and data, whether attributable to inadvertence, negligence or otherwise, and for any consequences arising therefrom. Liability on the part of ERIS is limited to the monetary value paid for this report.

## **Environmental Risk Information Services**

*A division of Glacier Media Inc.*

1.866.517.5204 | [info@erisinfo.com](mailto:info@erisinfo.com) | [erisinfo.com](http://erisinfo.com)



0 0.125 0.25 0.5  
Kilometers

Order Number: 21080600433

Year: 1928  
Source: City of Ottawa  
Map Scale: 1: 10000  
Comments:





0 0.125 0.25 0.5  
Kilometers

Order Number: 21080600433

Year: 1945  
Source: NAPL  
Map Scale: 1: 10000  
Comments:







0 0.125 0.25 0.5  
Kilometers

Order Number: 21080600433

Year: 1950  
Source: NAPL  
Map Scale: 1: 10000  
Comments: Adjacent Frame Unavailable





0 0.125 0.25 0.5  
Kilometers

Order Number: 21080600433

Year: 1965  
Source: City of Ottawa  
Map Scale: 1: 10000  
Comments:





0 0.125 0.25 0.5  
Kilometers

Order Number: 21080600433

Year: 1976  
Source: City of Ottawa  
Map Scale: 1: 10000  
Comments:





0 0.125 0.25 0.5  
Kilometers

Order Number: 21080600433

Year: 1994  
Source: NAPL  
Map Scale: 1: 10000  
Comments:





0 0.125 0.25 0.5  
Kilometers

Order Number: 21080600433

Year: 2015  
Source: City of Ottawa  
Map Scale: 1: 10000  
Comments:



**APPENDIX 5**  
**Ecolog Eris Database Report**



---

# DATABASE REPORT

**Project Property:** *224 Preston Street Ottawa  
224 Preston Street  
Ottawa ON K1R 7R1*

**Project No:**

**Report Type:** *Standard Report*

**Order No:** *21080600433*

**Requested by:** *Arch-Nova Design Inc.*

**Date Completed:** *August 11, 2021*

# Table of Contents

Table of Contents.....	2
Executive Summary.....	3
Executive Summary: Report Summary.....	4
Executive Summary: Site Report Summary - Project Property.....	6
Executive Summary: Site Report Summary - Surrounding Properties.....	7
Executive Summary: Summary By Data Source.....	24
Map.....	45
Aerial.....	46
Topographic Map.....	47
Detail Report.....	48
Unplottable Summary.....	161
Unplottable Report.....	163
Appendix: Database Descriptions.....	171
Definitions.....	180

## **Notice: IMPORTANT LIMITATIONS and YOUR LIABILITY**

**Reliance on information in Report:** This report DOES NOT replace a full Phase I Environmental Site Assessment but is solely intended to be used as a database review of environmental records.

**License for use of information in Report:** No page of this report can be used without this cover page, this notice and the project property identifier. The information in Report(s) may not be modified or re-sold.

**Your Liability for misuse:** Using this Service and/or its reports in a manner contrary to this Notice or your agreement will be in breach of copyright and contract and ERIS may obtain damages for such mis-use, including damages caused to third parties, and gives ERIS the right to terminate your account, rescind your license to any previous reports and to bar you from future use of the Service.

**No warranty of Accuracy or Liability for ERIS:** The information contained in this report has been produced by ERIS Information Limited Partnership ("ERIS") using various sources of information, including information provided by Federal and Provincial government departments. The report applies only to the address and up to the date specified on the cover of this report, and any alterations or deviation from this description will require a new report. This report and the data contained herein does not purport to be and does not constitute a guarantee of the accuracy of the information contained herein and does not constitute a legal opinion nor medical advice. Although ERIS has endeavored to present you with information that is accurate, ERIS disclaims, any and all liability for any errors, omissions, or inaccuracies in such information and data, whether attributable to inadvertence, negligence or otherwise, and for any consequences arising therefrom. Liability on the part of ERIS is limited to the monetary value paid for this report.

**Trademark and Copyright:** You may not use the ERIS trademarks or attribute any work to ERIS other than as outlined above. This Service and Report (s) are protected by copyright owned by ERIS Information Limited Partnership. Copyright in data used in the Service or Report(s) (the "Data") is owned by ERIS or its licensors. The Service, Report(s) and Data may not be copied or reproduced in whole or in any substantial part without prior written consent of ERIS.



# Executive Summary

## Property Information:

**Project Property:** 224 Preston Street Ottawa  
224 Preston Street Ottawa ON K1R 7R1

**Project No:**

**Coordinates:**

**Latitude:** 45.4056284  
**Longitude:** -75.7127825  
**UTM Northing:** 5,028,259.26  
**UTM Easting:** 444,219.65  
**UTM Zone:** UTM Zone 18T

**Elevation:** 217 FT  
66.19 M

## Order Information:

**Order No:** 21080600433  
**Date Requested:** August 6, 2021  
**Requested by:** Arch-Nova Design Inc.  
**Report Type:** Standard Report

## Historical/Products:

**Aerial Photographs** Aerials - National Collection  
**City Directory Search** CD - Subject Site plus 10 Adjacent Properties  
**ERIS Xplorer** [ERIS Xplorer](#)  
**Insurance Products** Fire Insurance Maps/Inspection Reports/Site Plans  
**KML File** Project Boundary file (KML File format)  
**Land Title Search** Historical Land Title Search  
**Physical Setting Report (PSR)** PSR  
**Topographic Map** National Topographic Maps  
**Topographic Map** ANSI Map & Ontario Base Map (OBM)

## Executive Summary: Report Summary

<i>Database</i>	<i>Name</i>	<i>Searched</i>	<i>Project Property</i>	<i>Within 0.25 km</i>	<i>Total</i>
AAGR	<i>Abandoned Aggregate Inventory</i>	Y	0	0	0
AGR	<i>Aggregate Inventory</i>	Y	0	0	0
AMIS	<i>Abandoned Mine Information System</i>	Y	0	0	0
ANDR	<i>Anderson's Waste Disposal Sites</i>	Y	0	0	0
AST	<i>Aboveground Storage Tanks</i>	Y	0	0	0
AUWR	<i>Automobile Wrecking &amp; Supplies</i>	Y	0	0	0
BORE	<i>Borehole</i>	Y	0	5	5
CA	<i>Certificates of Approval</i>	Y	0	11	11
CDRY	<i>Dry Cleaning Facilities</i>	Y	0	0	0
CFOT	<i>Commercial Fuel Oil Tanks</i>	Y	0	0	0
CHEM	<i>Chemical Manufacturers and Distributors</i>	Y	0	0	0
CHM	<i>Chemical Register</i>	Y	0	0	0
CNG	<i>Compressed Natural Gas Stations</i>	Y	0	0	0
COAL	<i>Inventory of Coal Gasification Plants and Coal Tar Sites</i>	Y	0	0	0
CONV	<i>Compliance and Convictions</i>	Y	0	0	0
CPU	<i>Certificates of Property Use</i>	Y	0	0	0
DRL	<i>Drill Hole Database</i>	Y	0	0	0
DTNK	<i>Delisted Fuel Tanks</i>	Y	0	4	4
EASR	<i>Environmental Activity and Sector Registry</i>	Y	0	3	3
EBR	<i>Environmental Registry</i>	Y	0	1	1
ECA	<i>Environmental Compliance Approval</i>	Y	0	24	24
EEM	<i>Environmental Effects Monitoring</i>	Y	0	0	0
EHS	<i>ERIS Historical Searches</i>	Y	0	28	28
EIIS	<i>Environmental Issues Inventory System</i>	Y	0	0	0
EMHE	<i>Emergency Management Historical Event</i>	Y	0	0	0
EPAR	<i>Environmental Penalty Annual Report</i>	Y	0	0	0
EXP	<i>List of Expired Fuels Safety Facilities</i>	Y	0	4	4
FCON	<i>Federal Convictions</i>	Y	0	0	0
FCS	<i>Contaminated Sites on Federal Land</i>	Y	0	0	0
FOFT	<i>Fisheries &amp; Oceans Fuel Tanks</i>	Y	0	0	0
FRST	<i>Federal Identification Registry for Storage Tank Systems (FIRSTS)</i>	Y	0	0	0
FST	<i>Fuel Storage Tank</i>	Y	0	4	4
FSTH	<i>Fuel Storage Tank - Historic</i>	Y	0	0	0
GEN	<i>Ontario Regulation 347 Waste Generators Summary</i>	Y	0	70	70
GHG	<i>Greenhouse Gas Emissions from Large Facilities</i>	Y	0	0	0
HINC	<i>TSSA Historic Incidents</i>	Y	0	0	0
IAFT	<i>Indian &amp; Northern Affairs Fuel Tanks</i>	Y	0	0	0

<b>Database</b>	<b>Name</b>	<b>Searched</b>	<b>Project Property</b>	<b>Within 0.25 km</b>	<b>Total</b>
INC	<i>Fuel Oil Spills and Leaks</i>	Y	0	2	2
LIMO	<i>Landfill Inventory Management Ontario</i>	Y	0	0	0
MINE	<i>Canadian Mine Locations</i>	Y	0	0	0
MNR	<i>Mineral Occurrences</i>	Y	0	0	0
NATE	<i>National Analysis of Trends in Emergencies System (NATES)</i>	Y	0	0	0
NCPL	<i>Non-Compliance Reports</i>	Y	0	0	0
NDFT	<i>National Defense &amp; Canadian Forces Fuel Tanks</i>	Y	0	0	0
NDSP	<i>National Defense &amp; Canadian Forces Spills</i>	Y	0	0	0
NDWD	<i>National Defence &amp; Canadian Forces Waste Disposal Sites</i>	Y	0	0	0
NEBI	<i>National Energy Board Pipeline Incidents</i>	Y	0	0	0
NEBP	<i>National Energy Board Wells</i>	Y	0	0	0
NEES	<i>National Environmental Emergencies System (NEES)</i>	Y	0	0	0
NPCB	<i>National PCB Inventory</i>	Y	0	0	0
NPRI	<i>National Pollutant Release Inventory</i>	Y	0	0	0
OGWE	<i>Oil and Gas Wells</i>	Y	0	0	0
OOGW	<i>Ontario Oil and Gas Wells</i>	Y	0	0	0
OPCB	<i>Inventory of PCB Storage Sites</i>	Y	0	0	0
ORD	<i>Orders</i>	Y	0	0	0
PAP	<i>Canadian Pulp and Paper</i>	Y	0	0	0
PCFT	<i>Parks Canada Fuel Storage Tanks</i>	Y	0	0	0
PES	<i>Pesticide Register</i>	Y	0	9	9
PINC	<i>Pipeline Incidents</i>	Y	0	3	3
PRT	<i>Private and Retail Fuel Storage Tanks</i>	Y	0	2	2
PTTW	<i>Permit to Take Water</i>	Y	0	0	0
REC	<i>Ontario Regulation 347 Waste Receivers Summary</i>	Y	0	0	0
RSC	<i>Record of Site Condition</i>	Y	0	1	1
RST	<i>Retail Fuel Storage Tanks</i>	Y	0	0	0
SCT	<i>Scott's Manufacturing Directory</i>	Y	0	11	11
SPL	<i>Ontario Spills</i>	Y	0	10	10
SRDS	<i>Wastewater Discharger Registration Database</i>	Y	0	0	0
TANK	<i>Anderson's Storage Tanks</i>	Y	0	0	0
TCFT	<i>Transport Canada Fuel Storage Tanks</i>	Y	0	0	0
VAR	<i>Variances for Abandonment of Underground Storage Tanks</i>	Y	0	0	0
WDS	<i>Waste Disposal Sites - MOE CA Inventory</i>	Y	0	0	0
WDSH	<i>Waste Disposal Sites - MOE 1991 Historical Approval Inventory</i>	Y	0	0	0
WWIS	<i>Water Well Information System</i>	Y	0	15	15
<b>Total:</b>			0	207	207

## Executive Summary: Site Report Summary - Project Property

<i>Map Key</i>	<i>DB</i>	<i>Company/Site Name</i>	<i>Address</i>	<i>Dir/Dist (m)</i>	<i>Elev diff (m)</i>	<i>Page Number</i>
--------------------	-----------	--------------------------	----------------	---------------------	--------------------------	------------------------

No records found in the selected databases for the project property.

## Executive Summary: Site Report Summary - Surrounding Properties

<i>Map Key</i>	<i>DB</i>	<i>Company/Site Name</i>	<i>Address</i>	<i>Dir/Dist (m)</i>	<i>Elev Diff (m)</i>	<i>Page Number</i>
<a href="#">1</a>	PES	10278408 CANADA INC.	186 preston ottawa ON K1B 2P9	NW/47.6	-0.28	<a href="#">48</a>
<a href="#">2</a>	CA	R.M. OF OTTAWA-CARLETON	BALSAM AVE/PRESTON ST. OTTAWA ON	SE/48.5	0.72	<a href="#">48</a>
<a href="#">2</a>	SPL		Intersection of Balsam St and Preston St Ottawa ON	SE/48.5	0.72	<a href="#">48</a>
<a href="#">2</a>	INC		BALSAM ST. & PRESTON ST., OTTAWA ON	SE/48.5	0.72	<a href="#">49</a>
<a href="#">3</a>	GEN	LA PAUSE VELO LTEE/BIKE STOP, THE	225 PRESTON STREET, REAR UNIT OTTAWA ON K1R 7R1	E/59.5	1.72	<a href="#">49</a>
<a href="#">3</a>	GEN	LA PAUSE VELO LIMITEE	225 PRESTON STREET OTTAWA ON K1R 7R1	E/59.5	1.72	<a href="#">50</a>
<a href="#">3</a>	EHS		225 Preston St. Ottawa ON K1R 7R1	E/59.5	1.72	<a href="#">50</a>
<a href="#">3</a>	GEN	Preston Medical Management Inc.	225 Preston Street Ottawa ON K1R 7R1	E/59.5	1.72	<a href="#">50</a>
<a href="#">3</a>	GEN	Preston Medical Management Inc.	225 Preston Street Ottawa ON K1R 7R1	E/59.5	1.72	<a href="#">51</a>
<a href="#">3</a>	GEN	Preston Medical Management Inc.	225 Preston Street Ottawa ON K1R 7R1	E/59.5	1.72	<a href="#">51</a>
<a href="#">3</a>	GEN	Preston Medical Management Inc.	225 Preston Street Ottawa ON K1R 7R1	E/59.5	1.72	<a href="#">51</a>
<a href="#">3</a>	GEN	Preston Medical Management Inc.	225 Preston Street Ottawa ON K1R 7R1	E/59.5	1.72	<a href="#">52</a>

<b>Map Key</b>	<b>DB</b>	<b>Company/Site Name</b>	<b>Address</b>	<b>Dir/Dist (m)</b>	<b>Elev Diff (m)</b>	<b>Page Number</b>
<a href="#">3</a>	GEN	Preston Medical Management Inc.	225 Preston Street Ottawa ON	E/59.5	1.72	<a href="#">52</a>
<a href="#">3</a>	GEN	Preston Medical Management Inc.	225 Preston Street Ottawa ON K1R 7R1	E/59.5	1.72	<a href="#">52</a>
<a href="#">3</a>	GEN	Preston Medical Management Inc.	225 Preston Street Ottawa ON K1R 7R1	E/59.5	1.72	<a href="#">53</a>
<a href="#">3</a>	GEN	Preston Medical Management Inc.	225 Preston Street Ottawa ON K1R 7R1	E/59.5	1.72	<a href="#">53</a>
<a href="#">3</a>	GEN	Preston Medical Management Inc.	225 Preston Street Ottawa ON K1R 7R1	E/59.5	1.72	<a href="#">53</a>
<a href="#">3</a>	GEN	Preston Medical Management Inc.	225 Preston Street Ottawa ON K1R 7R1	E/59.5	1.72	<a href="#">54</a>
<a href="#">3</a>	GEN	Appletree Corporate Medical Centre 204	225 Preston Street Ottawa ON K1R 7R1	E/59.5	1.72	<a href="#">54</a>
<a href="#">4</a>	WWIS		OTTAWA ON <b>Well ID:</b> 1535493	SSE/62.3	-0.34	<a href="#">54</a>
<a href="#">5</a>	EASR	LAURENT LEBLANC LIMITED	151 Willow ST Ottawa ON K1R 6W2	NE/71.5	1.49	<a href="#">57</a>
<a href="#">6</a>	SCT	INVITATIONS PLUS	193 PRESTON ST OTTAWA ON K1R 7P8	NNE/73.7	0.75	<a href="#">57</a>
<a href="#">6</a>	CA	6176381 Canada Inc.	191-193 Preston St Ottawa ON	NNE/73.7	0.75	<a href="#">57</a>
<a href="#">6</a>	ECA	6176381 Canada Inc.	191 - 193 Preston St Ottawa ON K2E 5A4	NNE/73.7	0.75	<a href="#">58</a>
<a href="#">7</a>	PRT	PRESTON AUTO CENTRE INC	241 PRESTON ST OTTAWA ON K1R 7R3	ESE/75.6	0.69	<a href="#">58</a>

<b>Map Key</b>	<b>DB</b>	<b>Company/Site Name</b>	<b>Address</b>	<b>Dir/Dist (m)</b>	<b>Elev Diff (m)</b>	<b>Page Number</b>
<a href="#">7</a>	SPL	City of Ottawa	South East corner of Preston and Balsam 241 PRESTON STREET, OTTAWA<UNOFFICIAL> Ottawa ON K1R 7R3	ESE/75.6	0.69	<a href="#">58</a>
<a href="#">7</a>	DTNK	PRESTON AUTO CENTRE INC	241 PRESTON ST OTTAWA ON K1R 7R3	ESE/75.6	0.69	<a href="#">59</a>
<a href="#">8</a>	SCT	V Steel Works Ltd.	17 Larch St Ottawa ON K1R 6W4	W/82.8	-2.00	<a href="#">59</a>
<a href="#">8</a>	EHS		15-19 Larch Street Ottawa ON K1R 6W4	W/82.8	-2.00	<a href="#">59</a>
<a href="#">8</a>	EHS		15-19 Larch Street Ottawa ON K1R 6W4	W/82.8	-2.00	<a href="#">60</a>
<a href="#">8</a>	EHS		15-19 Larch Street Ottawa ON K1R 6W4	W/82.8	-2.00	<a href="#">60</a>
<a href="#">8</a>	EHS		15-19 Larch Street Ottawa ON K1R 6W4	W/82.8	-2.00	<a href="#">60</a>
<a href="#">8</a>	EHS		15-19 Larch Street Ottawa ON K1R 6W4	W/82.8	-2.00	<a href="#">60</a>
<a href="#">8</a>	EHS		15-19 Larch Street Ottawa ON K1R 6W4	W/82.8	-2.00	<a href="#">60</a>
<a href="#">9</a>	BORE		ON	N/82.9	0.77	<a href="#">60</a>
<a href="#">10</a>	EHS		185 Preston Street Ottawa ON K1R 7P8	N/90.1	0.69	<a href="#">62</a>
<a href="#">10</a>	EHS		185 Preston Street Ottawa ON K1R 7P8	N/90.1	0.69	<a href="#">62</a>
<a href="#">10</a>	EHS		185 Preston Street Ottawa ON K1R 7P8	N/90.1	0.69	<a href="#">62</a>
<a href="#">10</a>	EHS		185 Preston Street Ottawa ON K1R 7P8	N/90.1	0.69	<a href="#">62</a>

<i>Map Key</i>	<i>DB</i>	<i>Company/Site Name</i>	<i>Address</i>	<i>Dir/Dist (m)</i>	<i>Elev Diff (m)</i>	<i>Page Number</i>
<a href="#">10</a>	EHS		185 Preston Street Ottawa ON K1R 7P8	N/90.1	0.69	<a href="#">63</a>
<a href="#">10</a>	EHS		185 Preston Street Ottawa ON K1R 7P8	N/90.1	0.69	<a href="#">63</a>
<a href="#">11</a>	PES	PRESTON HARDWARE (1980) LIMITED	234-248 PRESTON STREET OTTAWA ON K1R 7R4	SSW/92.6	-0.62	<a href="#">63</a>
<a href="#">11</a>	PES	PRESTON HARDWARE 1980 LIMITED	248 PRESTON ST OTTAWA ON K1R 7R4	SSW/92.6	-0.62	<a href="#">63</a>
<a href="#">11</a>	PES	PRESTON HARDWARE (1980) LIMITED	234-248 PRESTON ST OTTAWA ON K1R 7R4	SSW/92.6	-0.62	<a href="#">64</a>
<a href="#">11</a>	PES	PRESTON HARDWARE (1980) LIMITED	234-248 PRESTON ST OTTAWA ON K1R 7R4	SSW/92.6	-0.62	<a href="#">64</a>
<a href="#">11</a>	PES	PRESTON HARDWARE 1980 LIMITED	248 PRESTON ST OTTAWA ON K1R 7R4	SSW/92.6	-0.62	<a href="#">64</a>
<a href="#">11</a>	CA	Preston Hardware (1980) Limited	234-248 Preston Street Ottawa ON K1R 7R4	SSW/92.6	-0.62	<a href="#">65</a>
<a href="#">11</a>	PES	PRESTON HARDWARE 1980 LIMITED	248 PRESTON ST OTTAWA ON K1R7R4	SSW/92.6	-0.62	<a href="#">65</a>
<a href="#">11</a>	ECA	Preston Hardware (1980) Limited	234-248 Preston Street Ottawa ON K1R 7R4	SSW/92.6	-0.62	<a href="#">66</a>
<a href="#">11</a>	SPL		248 Preston Street Ottawa ON	SSW/92.6	-0.62	<a href="#">66</a>
<a href="#">11</a>	PES	PRESTON HARDWARE (1980) LIMITED	234-248 PRESTON ST OTTAWA ON K1R7R4	SSW/92.6	-0.62	<a href="#">66</a>
<a href="#">11</a>	PES	PRESTON HARDWARE (1980) LIMITED	234-248 PRESTON ST OTTAWA ON K1R7R4	SSW/92.6	-0.62	<a href="#">67</a>



<i>Map Key</i>	<i>DB</i>	<i>Company/Site Name</i>	<i>Address</i>	<i>Dir/Dist (m)</i>	<i>Elev Diff (m)</i>	<i>Page Number</i>
<a href="#">12</a>	EHS		Preston St & Laurel St Ottawa On Ottawa ON	NW/93.5	-0.40	<a href="#">67</a>
<a href="#">13</a>	ECA	170 Preston Street Ltd.	170 Preston St Ottawa ON K1R 7H9	NW/95.0	0.15	<a href="#">67</a>
<a href="#">14</a>	GEN	Ottawa Community Housing	865 Gladstone Ottawa ON K1R 7T4	E/123.1	2.00	<a href="#">68</a>
<a href="#">14</a>	GEN	Ottawa Community Housing	865 Gladstone Ottawa ON K1R 7T4	E/123.1	2.00	<a href="#">68</a>
<a href="#">14</a>	GEN	Central Tenant Services	865 Gladstone Ottawa ON K1R 7T4	E/123.1	2.00	<a href="#">68</a>
<a href="#">14</a>	GEN	Ottawa Community Housing	865 Gladstone Ottawa ON K1R 7T4	E/123.1	2.00	<a href="#">68</a>
<a href="#">14</a>	GEN	Ottawa Community Housing	865 Gladstone Ottawa ON K1R 7T4	E/123.1	2.00	<a href="#">69</a>
<a href="#">15</a>	CA	R.M. OF OTTAWA-CARLETON	GLADSTONE AVE/PRESTON ST. OTTAWA CITY ON	SE/124.2	0.77	<a href="#">69</a>
<a href="#">15</a>	CA	OTTAWA CITY	GLADSTONE AVE/PRESTON ST. CSO OTTAWA CITY ON	SE/124.2	0.77	<a href="#">69</a>
<a href="#">16</a>	EHS		173 Preston St Ottawa ON K1R7P6	N/135.0	0.69	<a href="#">70</a>
<a href="#">17</a>	ECA	Padom Holdings Ltd.	173 Preston St Ottawa ON K2C 1P1	N/136.3	0.69	<a href="#">70</a>
<a href="#">18</a>	GEN	GREAT CANADIAN THEATRE COMPANY, THE	910 GLADSTONE AVENUE OTTAWA ON K1R 6Y3	SSE/137.5	-0.31	<a href="#">70</a>
<a href="#">18</a>	GEN	Great Canadian Theatre Company	910 Gladstone Ottawa ON K1R 6Y4	SSE/137.5	-0.31	<a href="#">70</a>

<b>Map Key</b>	<b>DB</b>	<b>Company/Site Name</b>	<b>Address</b>	<b>Dir/Dist (m)</b>	<b>Elev Diff (m)</b>	<b>Page Number</b>
<a href="#">19</a>	WWIS		173-177 PRESTON ST Ottawa ON <i>Well ID:</i> 7230093	N/141.9	0.69	<a href="#">71</a>
<a href="#">20</a>	BORE		ON	SW/147.0	-2.31	<a href="#">74</a>
<a href="#">21</a>	EHS		916 Gladstone Avenue Ottawa ON K1R 6Y4	S/147.7	-0.23	<a href="#">75</a>
<a href="#">22</a>	WWIS		916 GLADSTONE AVE. lot 39 con 1 OTTAWA ON <i>Well ID:</i> 1536292	S/157.4	-0.23	<a href="#">75</a>
<a href="#">23</a>	CA		Lot 7, Bk 123, Reg. Plan 34, 930-934 Gladstone Ave Ottawa ON K1R 6Y4	S/160.8	-1.31	<a href="#">78</a>
<a href="#">24</a>	SPL	BROOKFIELD LEPAGE JOHNSON CONT	1 OAK STREET, OTTAWA PROPERTY MANAGEMENT CO. 120 PARKDALE AVE, SUITE 1401, OTTAWA OTTAWA CITY ON	NNW/165.0	-0.25	<a href="#">79</a>
<a href="#">24</a>	GEN	BROOKFIELD LEPAGE JOHNSON CONTROLS	OAK STREET COMPLEX 1 OAK STREET OTTAWA ON	NNW/165.0	-0.25	<a href="#">79</a>
<a href="#">24</a>	GEN	BROOKFIELD LEPAGE JOHNSON CONTROLS	1 OAK STREET OTTAWA ON	NNW/165.0	-0.25	<a href="#">80</a>
<a href="#">24</a>	GEN	Aim Waste Management Inc.	1 Oak Street Ottawa ON K1R 6R9	NNW/165.0	-0.25	<a href="#">80</a>
<a href="#">24</a>	GEN	Aim Waste Management Inc.	1 Oak Street Ottawa ON K1R 6R9	NNW/165.0	-0.25	<a href="#">80</a>
<a href="#">25</a>	EHS		933 Gladstone Ave Ottawa ON K1A0T4	W/166.1	-3.31	<a href="#">80</a>
<a href="#">26</a>	WWIS		173-177 PRESTON ST Ottawa ON <i>Well ID:</i> 7230092	N/167.1	0.49	<a href="#">81</a>

<b>Map Key</b>	<b>DB</b>	<b>Company/Site Name</b>	<b>Address</b>	<b>Dir/Dist (m)</b>	<b>Elev Diff (m)</b>	<b>Page Number</b>
<a href="#">27</a>	EHS		153-157 Preston Road aka 130 Anderson St. Ottawa ON K1R 7P6	NNW/169.7	0.49	<a href="#">84</a>
<a href="#">27</a>	EHS		153-157 Preston Street Ottawa ON K1R 7P6	NNW/169.7	0.49	<a href="#">84</a>
<a href="#">28</a>	ECA	City of Ottawa	Preston Street (Albert Street to Carling Avenue) Ottawa ON K1P 1J1	ESE/170.1	2.72	<a href="#">84</a>
<a href="#">28</a>	ECA	City of Ottawa	Preston Street Ottawa ON K1P 1J1	ESE/170.1	2.72	<a href="#">85</a>
<a href="#">28</a>	ECA	City of Ottawa	Spruce Street from Champagne to Booth St. Ottawa ON K1S 5K2	ESE/170.1	2.72	<a href="#">85</a>
<a href="#">28</a>	ECA	City of Ottawa	Spruce Street from Champagne to Booth St. Ottawa ON K1S 5K2	ESE/170.1	2.72	<a href="#">85</a>
<a href="#">28</a>	ECA	City of Ottawa	Anderson Street, Eccles Street, and Poplar Street Ottawa ON K1S 5K2	ESE/170.1	2.72	<a href="#">86</a>
<a href="#">28</a>	ECA	City of Ottawa	Anderson Street, Eccles Street, and Poplar Street Ottawa ON K1S 5K2	ESE/170.1	2.72	<a href="#">86</a>
<a href="#">28</a>	ECA	City of Ottawa	Oak Street & Pamilla Street Ottawa ON K2G 6J8	ESE/170.1	2.72	<a href="#">86</a>
<a href="#">28</a>	ECA	City of Ottawa	Larch Street and Laurel Street Ottawa ON K2P 1J1	ESE/170.1	2.72	<a href="#">86</a>
<a href="#">28</a>	ECA	City of Ottawa	Somerset Street between West of Preston Street to Preston Ottawa ON K1P 1J1	ESE/170.1	2.72	<a href="#">87</a>
<a href="#">28</a>	ECA	City of Ottawa	Booth (from Somerset Street to Primrose) Ottawa ON K2G 6J8	ESE/170.1	2.72	<a href="#">87</a>
<a href="#">28</a>	ECA	City of Ottawa	Preston Street , Young Street, Sidney Street & Norfolk Avenue Ottawa ON K1P 1J1	ESE/170.1	2.72	<a href="#">87</a>

<b>Map Key</b>	<b>DB</b>	<b>Company/Site Name</b>	<b>Address</b>	<b>Dir/Dist (m)</b>	<b>Elev Diff (m)</b>	<b>Page Number</b>
<a href="#">28</a>	ECA	City of Ottawa	Adeline Street - CP Railway to Rochester Street Ottawa ON K1V 6A6	ESE/170.1	2.72	<a href="#">88</a>
<a href="#">28</a>	ECA	City of Ottawa	Booth (from Somerset Street to Primrose) Ottawa ON K2G 6J8	ESE/170.1	2.72	<a href="#">88</a>
<a href="#">28</a>	ECA	City of Ottawa	Adeline Street - CP Railway to Rochester Street Ottawa ON K1V 6A6	ESE/170.1	2.72	<a href="#">88</a>
<a href="#">29</a>	EBR	Bridgehead (2000) Inc.	130 Anderson Street Ottawa K1R 6T7 CITY OF OTTAWA ON	N/176.4	0.66	<a href="#">88</a>
<a href="#">29</a>	EASR	BRIDGEHEAD (2000) INC.	130 Anderson ST Ottawa ON K1R 6T7	N/176.4	0.66	<a href="#">89</a>
<a href="#">30</a>	WWIS		26 BALSAM Ottawa ON <b>Well ID:</b> 7204405	NE/178.3	2.69	<a href="#">89</a>
<a href="#">31</a>	ECA	Ottawa Salus Corporation	Lot 7, Bk 123, Reg. Plan 34, 930-934 Gladstone Ave Ottawa ON K1Y 2X5	SSW/178.4	-1.31	<a href="#">92</a>
<a href="#">32</a>	GEN	City of Ottawa	ROW Adjacent to 234-254 Rochester Street OTTawa ON K1R 7N1	E/178.4	3.38	<a href="#">93</a>
<a href="#">33</a>	EHS		250 Rochester Street, Ottawa ON K1R 7N1	ENE/180.7	3.75	<a href="#">93</a>
<a href="#">33</a>	EHS		250 Rochester Street, Ottawa ON K1R 7N1	ENE/180.7	3.75	<a href="#">93</a>
<a href="#">33</a>	EHS		250 Rochester Street, Ottawa ON K1R 7N1	ENE/180.7	3.75	<a href="#">93</a>
<a href="#">34</a>	GEN	2363251 Ontario Inc.	250 Rochester Street Ottawa ON K1R 7N1	ENE/180.9	3.75	<a href="#">94</a>

<b>Map Key</b>	<b>DB</b>	<b>Company/Site Name</b>	<b>Address</b>	<b>Dir/Dist (m)</b>	<b>Elev Diff (m)</b>	<b>Page Number</b>
<a href="#"><u>35</u></a>	SPL	Enbridge Gas Distribution Inc.	228 Rochester St. Ottawa ON	ENE/186.7	3.74	<a href="#"><u>94</u></a>
<a href="#"><u>35</u></a>	PINC	IN-DEPTH CONSTRUCTION	228 ROCHESTER ST,,OTTAWA,ON,K1R 7M8,CA ON	ENE/186.7	3.74	<a href="#"><u>94</u></a>
<a href="#"><u>36</u></a>	PINC	GUANGZHOU TRISTATE INDUSTRIAL CO LTD	1010 SOMERSET ST W,,OTTAWA,ON, K1A 0J9,CA ON	W/188.4	-3.23	<a href="#"><u>95</u></a>
<a href="#"><u>36</u></a>	GEN	Public Services & Procurement Canada ESD/AFD	1010 Somerset ST W OTTAWA ON K1R 6R9	W/188.4	-3.23	<a href="#"><u>95</u></a>
<a href="#"><u>37</u></a>	EHS		Anderson Street & Preston Street Ottawa ON	NNW/194.0	-0.06	<a href="#"><u>96</u></a>
<a href="#"><u>38</u></a>	GEN	City of Ottawa	130 Preston St Ottawa ON K1R 7P5	NW/196.1	-2.03	<a href="#"><u>96</u></a>
<a href="#"><u>38</u></a>	CA	City of Ottawa	130 Preston Street Ottawa ON	NW/196.1	-2.03	<a href="#"><u>97</u></a>
<a href="#"><u>38</u></a>	ECA	City of Ottawa	130 Preston Street Ottawa ON	NW/196.1	-2.03	<a href="#"><u>97</u></a>
<a href="#"><u>39</u></a>	INC		179 LOUISA STREET, OTTAWA ON K1R 6Y9	SSE/197.9	0.77	<a href="#"><u>97</u></a>
<a href="#"><u>40</u></a>	SCT	L'ORA DI OTTAWA	203 LOUISA ST OTTAWA ON K1R 6Y9	S/205.6	-1.39	<a href="#"><u>98</u></a>
<a href="#"><u>40</u></a>	SCT	L'Ora di Ottawa (1987) Ltd.	203 Louisa St Ottawa ON K1R 6Y9	S/205.6	-1.39	<a href="#"><u>98</u></a>
<a href="#"><u>41</u></a>	EHS		189-191 Louisa St Ottawa ON	S/207.0	-0.22	<a href="#"><u>98</u></a>
<a href="#"><u>42</u></a>	WWIS		280 Rochester St. Ottawa ON <b>Well ID:</b> 7353770	E/207.4	3.66	<a href="#"><u>98</u></a>

<b>Map Key</b>	<b>DB</b>	<b>Company/Site Name</b>	<b>Address</b>	<b>Dir/Dist (m)</b>	<b>Elev Diff (m)</b>	<b>Page Number</b>
<a href="#">43</a>	BORE		ON	WSW/212.0	-2.34	<a href="#">101</a>
<a href="#">44</a>	SCT	The Original Maple Bat Company	202 Ronchester St Ottawa ON K1R 7M6	NE/220.7	3.61	<a href="#">102</a>
<a href="#">45</a>	SCT	The Original Maple Bat Company	202 Rochester St Ottawa ON K1R 7M6	NE/220.8	3.61	<a href="#">102</a>
<a href="#">46</a>	GEN	OTTAWA BOARD OF EDUCATION	HIGH SCHOOL OF COMMERCE,300 ROCHESTERST C/O 330 GILMOUR ST. OTTAWA ON K1R 7N4	ESE/222.1	2.69	<a href="#">102</a>
<a href="#">46</a>	GEN	OTTAWA BOARD OF EDUCATION	HIGH SCHOOL OF COMMERCE 300 ROCHESTER STREET OTTAWA ON K1R 7N4	ESE/222.1	2.69	<a href="#">103</a>
<a href="#">46</a>	GEN	OTTAWA BOARD OF EDUCATION 29-129	HIGH SCHOOL OF COMMERCE,300 ROCHESTERST C/O 330 GILMOUR ST. OTTAWA ON K1R 7N4	ESE/222.1	2.69	<a href="#">103</a>
<a href="#">46</a>	GEN	OTTAWA-CARLETON DISTRICT SCHOOL BOARD	ADULT HIGH SCHOOL 300 ROCHESTER STREET OTTAWA ON K1P 7N4	ESE/222.1	2.69	<a href="#">103</a>
<a href="#">46</a>	GEN	Ottawa-Carleton District School Board	Adult Continuing Education Centre 300 Rochester St. Ottawa ON K1R 7N4	ESE/222.1	2.69	<a href="#">104</a>
<a href="#">46</a>	EHS		300 Rochester Street Ottawa ON K1R 7N4	ESE/222.1	2.69	<a href="#">104</a>
<a href="#">46</a>	GEN	OTTAWA-CARLETON DISTRICT SCHOOL BOARD	ADULT HIGH SCHOOL 300 ROCHESTER STREET OTTAWA ON K1R 7N4	ESE/222.1	2.69	<a href="#">104</a>
<a href="#">46</a>	GEN	OTTAWA-CARLETON DISTRICT SCHOOL BOARD	ADULT HIGH SCHOOL 300 ROCHESTER STREET OTTAWA ON K1R 7N4	ESE/222.1	2.69	<a href="#">105</a>
<a href="#">46</a>	GEN	OTTAWA-CARLETON DISTRICT SCHOOL BOARD	ADULT HIGH SCHOOL 300 ROCHESTER STREET OTTAWA ON K1R 7N4	ESE/222.1	2.69	<a href="#">105</a>
<a href="#">46</a>	GEN	OTTAWA-CARLETON DISTRICT SCHOOL BOARD	ADULT HIGH SCHOOL 300 ROCHESTER STREET OTTAWA ON K1R 7N4	ESE/222.1	2.69	<a href="#">106</a>

<b>Map Key</b>	<b>DB</b>	<b>Company/Site Name</b>	<b>Address</b>	<b>Dir/Dist (m)</b>	<b>Elev Diff (m)</b>	<b>Page Number</b>
<a href="#">46</a>	GEN	OTTAWA-CARLETON DISTRICT SCHOOL BOARD	ADULT HIGH SCHOOL 300 ROCHESTER STREET OTTAWA ON	ESE/222.1	2.69	<a href="#">106</a>
<a href="#">46</a>	GEN	OTTAWA-CARLETON DISTRICT SCHOOL BOARD	ADULT HIGH SCHOOL 300 ROCHESTER STREET OTTAWA ON K1P 7N4	ESE/222.1	2.69	<a href="#">107</a>
<a href="#">46</a>	GEN	OTTAWA-CARLETON DISTRICT SCHOOL BOARD	ADULT HIGH SCHOOL 300 ROCHESTER STREET OTTAWA ON K1P 7N4	ESE/222.1	2.69	<a href="#">108</a>
<a href="#">46</a>	GEN	OTTAWA-CARLETON DISTRICT SCHOOL BOARD	ADULT HIGH SCHOOL 300 ROCHESTER STREET OTTAWA ON K1P 7N4	ESE/222.1	2.69	<a href="#">109</a>
<a href="#">46</a>	GEN	OTTAWA-CARLETON DISTRICT SCHOOL BOARD Health and Safety	ADULT HIGH SCHOOL 300 ROCHESTER STREET OTTAWA ON K1P 7N4	ESE/222.1	2.69	<a href="#">109</a>
<a href="#">46</a>	GEN	OTTAWA-CARLETON DISTRICT SCHOOL BOARD Health and Safety	ADULT HIGH SCHOOL 300 ROCHESTER STREET OTTAWA ON K1P 7N4	ESE/222.1	2.69	<a href="#">110</a>
<a href="#">46</a>	GEN	OTTAWA-CARLETON DISTRICT SCHOOL BOARD Health and Safety	ADULT HIGH SCHOOL 300 ROCHESTER STREET OTTAWA ON K1P 7N4	ESE/222.1	2.69	<a href="#">111</a>
<a href="#">47</a>	WWIS		249 ROCHESTER Ottawa ON <b>Well ID:</b> 7204253	ENE/226.1	4.27	<a href="#">112</a>
<a href="#">47</a>	WWIS		249 ROCHESTER ST Ottawa ON <b>Well ID:</b> 7204254	ENE/226.1	4.27	<a href="#">115</a>
<a href="#">48</a>	EHS		247 Rochester St Ottawa ON K1R7M9	ENE/231.4	4.69	<a href="#">118</a>
<a href="#">49</a>	WWIS		175 LORETTA AVE OTTAWA ON <b>Well ID:</b> 7183732	SW/231.6	-0.59	<a href="#">118</a>
<a href="#">50</a>	GEN	KEITEL FURNITURE REPAIR LTD	184 LOUISA STREET OTTAWA ON K1R 6Z1	SSE/232.0	-0.31	<a href="#">121</a>

<b>Map Key</b>	<b>DB</b>	<b>Company/Site Name</b>	<b>Address</b>	<b>Dir/Dist (m)</b>	<b>Elev Diff (m)</b>	<b>Page Number</b>
<a href="#">50</a>	GEN	KEITEL FURNITURE REPAIR LTD	184 Louisa Street Ottawa ON K1R 6Z1	SSE/232.0	-0.31	<a href="#">121</a>
<a href="#">50</a>	GEN	KEITEL FURNITURE REPAIR LTD	184 Louisa Street Ottawa ON K1R 6Z1	SSE/232.0	-0.31	<a href="#">121</a>
<a href="#">50</a>	GEN	KEITEL FURNITURE REPAIR LTD	184 Louisa Street Ottawa ON K1R 6Z1	SSE/232.0	-0.31	<a href="#">122</a>
<a href="#">51</a>	WWIS		175 LORETTA ST Ottawa ON <i>Well ID: 7183729</i>	SW/234.7	-0.59	<a href="#">122</a>
<a href="#">52</a>	GEN	Ministry of Transportation Ontario	940 Gladstone Ave Ottawa ON K1R 6Y4	SSW/234.8	-0.31	<a href="#">125</a>
<a href="#">53</a>	PRT	C CORP (ONTARIO) INC ATTN ACCOUNTS PAYABLE	284 PRESTON ST OTTAWA ON K1R7R6	SSE/236.4	0.84	<a href="#">125</a>
<a href="#">53</a>	DTNK	MAC'S CONVENIENCE STORES INC**	284 PRESTON ST OTTAWA ON K1R 7R6	SSE/236.4	0.84	<a href="#">126</a>
<a href="#">53</a>	DTNK	MAC'S CONVENIENCE STORES INC**	284 PRESTON ST OTTAWA ON	SSE/236.4	0.84	<a href="#">126</a>
<a href="#">53</a>	DTNK	MAC'S CONVENIENCE STORES INC**	284 PRESTON ST OTTAWA ON	SSE/236.4	0.84	<a href="#">126</a>
<a href="#">53</a>	EXP	MAC'S CONVENIENCE STORES INC	284 PRESTON ST OTTAWA K1R 7R6 ON CA ON	SSE/236.4	0.84	<a href="#">127</a>
<a href="#">53</a>	EXP	MAC'S CONVENIENCE STORES INC	284 PRESTON ST OTTAWA K1R 7R6 ON CA ON	SSE/236.4	0.84	<a href="#">127</a>
<a href="#">53</a>	EXP	MAC'S CONVENIENCE STORES INC	284 PRESTON ST OTTAWA K1R 7R6 ON CA ON	SSE/236.4	0.84	<a href="#">127</a>
<a href="#">53</a>	EXP	MAC'S CONVENIENCE STORES INC	284 PRESTON ST OTTAWA K1R 7R6 ON CA ON	SSE/236.4	0.84	<a href="#">128</a>



<i>Map Key</i>	<i>DB</i>	<i>Company/Site Name</i>	<i>Address</i>	<i>Dir/Dist (m)</i>	<i>Elev Diff (m)</i>	<i>Page Number</i>
<a href="#">53</a>	FST	MAC'S CONVENIENCE STORES INC	284 PRESTON ST OTTAWA K1R 7R6 ON CA ON	SSE/236.4	0.84	<a href="#">128</a>
<a href="#">53</a>	FST	MAC'S CONVENIENCE STORES INC	284 PRESTON ST OTTAWA K1R 7R6 ON CA ON	SSE/236.4	0.84	<a href="#">129</a>
<a href="#">53</a>	FST	MAC'S CONVENIENCE STORES INC	284 PRESTON ST OTTAWA K1R 7R6 ON CA ON	SSE/236.4	0.84	<a href="#">129</a>
<a href="#">53</a>	FST	MAC'S CONVENIENCE STORES INC	284 PRESTON ST OTTAWA K1R 7R6 ON CA ON	SSE/236.4	0.84	<a href="#">130</a>
<a href="#">54</a>	CA	City of Ottawa	930 Somerset St W Ottawa ON K1R 6R9	NW/237.9	-2.31	<a href="#">130</a>
<a href="#">54</a>	GEN	Corporation City of Ottawa	930 Somerset Street West Ottawa ON	NW/237.9	-2.31	<a href="#">130</a>
<a href="#">54</a>	PINC		930 Somerset St W, Ottawa ON	NW/237.9	-2.31	<a href="#">131</a>
<a href="#">54</a>	SPL		930 Somerset Street Ottawa ON	NW/237.9	-2.31	<a href="#">131</a>
<a href="#">54</a>	ECA	City of Ottawa	930 Somerset St W Ottawa ON K1P 1J1	NW/237.9	-2.31	<a href="#">131</a>
<a href="#">54</a>	GEN	Corporation City of Ottawa	930 Somerset Street West Ottawa ON K1R 6R9	NW/237.9	-2.31	<a href="#">132</a>
<a href="#">54</a>	GEN	Corporation City of Ottawa	930 Somerset Street West Ottawa ON K1R 6R9	NW/237.9	-2.31	<a href="#">132</a>
<a href="#">54</a>	GEN	Corporation City of Ottawa	930 Somerset Street West Ottawa ON K1R 6R9	NW/237.9	-2.31	<a href="#">133</a>

<b>Map Key</b>	<b>DB</b>	<b>Company/Site Name</b>	<b>Address</b>	<b>Dir/Dist (m)</b>	<b>Elev Diff (m)</b>	<b>Page Number</b>
<a href="#">54</a>	GEN	Corporation City of Ottawa	930 Somerset Street West Ottawa ON K1R 6R9	NW/237.9	-2.31	<a href="#">133</a>
<a href="#">54</a>	GEN	Corporation City of Ottawa	930 Somerset Street West Ottawa ON K1R 6R9	NW/237.9	-2.31	<a href="#">133</a>
<a href="#">54</a>	GEN	Corporation City of Ottawa	930 Somerset Street West Ottawa ON K1R 6R9	NW/237.9	-2.31	<a href="#">134</a>
<a href="#">55</a>	BORE		ON	E/238.0	3.38	<a href="#">134</a>
<a href="#">56</a>	EHS		930 Somerset Street West Ottawa ON K1R 6R9	NW/238.7	-2.31	<a href="#">135</a>
<a href="#">57</a>	BORE		ON	SSW/240.4	-0.31	<a href="#">135</a>
<a href="#">58</a>	CA	OTTAWA CITY	ROCHESTER ST./GLADSTONE AVE. OTTAWA CITY ON	E/242.0	3.74	<a href="#">136</a>
<a href="#">58</a>	CA	R.M. OF OTTAWA-CARLETON	ROCHESTER ST/GLADSTONE AVE/ELM OTTAWA CITY ON	E/242.0	3.74	<a href="#">136</a>
<a href="#">59</a>	SPL	City of Ottawa	Intersection Gladstone St & Rochester St Ottawa ON	E/242.2	3.74	<a href="#">137</a>
<a href="#">59</a>	EHS		Gladstone Ave Rochester St Ottawa ON	E/242.2	3.74	<a href="#">137</a>
<a href="#">60</a>	WWIS		175 LORETTA STREET NORHT Ottawa ON <b>Well ID:</b> 7174650	SW/243.7	-0.62	<a href="#">137</a>
<a href="#">61</a>	SCT	VESUVIO IRON LOGIC CUSTOM	949 GLADSTONE AVE OTTAWA ON K1Y 3E5	SW/243.7	-1.00	<a href="#">141</a>
<a href="#">61</a>	SCT	VESUVIO IRON WORKS	949 GLADSTONE AVE OTTAWA ON K1Y 3E5	SW/243.7	-1.00	<a href="#">141</a>

<b>Map Key</b>	<b>DB</b>	<b>Company/Site Name</b>	<b>Address</b>	<b>Dir/Dist (m)</b>	<b>Elev Diff (m)</b>	<b>Page Number</b>
<a href="#">61</a>	SPL	SNC-Lavalin Inc.	949 B Gladstone Ave, Ottawa ON	SW/243.7	-1.00	<a href="#">141</a>
<a href="#">61</a>	SPL	SNC- Lavalin Trillium Partner 1 Inc. and SNC- Lavalin Trillium Partner 2 Inc.	949-B Gladstone Avenue Ottawa ON	SW/243.7	-1.00	<a href="#">141</a>
<a href="#">61</a>	ECA	SNC- Lavalin Trillium Partner 1 Inc. and SNC- Lavalin Trillium Partner 2 Inc.,	as general partners for and on behalf of Transitnext General Partnership 949 Gladstone Ave Ottawa ON M5H 3T9	SW/243.7	-1.00	<a href="#">142</a>
<a href="#">62</a>	WWIS		1175 LORETTA STREET NORTH Ottawa ON <b>Well ID:</b> 7174651	SW/244.2	-0.62	<a href="#">142</a>
<a href="#">63</a>	SPL	UNKNOWN	933 GLADSTONE OTTAWA CITY ON K1A 0T4	WNW/245.0	-4.52	<a href="#">145</a>
<a href="#">63</a>	GEN	GVT. OF CAN.- PUBLIC WORKS CANADA	CHP PLOUFFE PARK 933 GLADSTONE AVE. C/O PLACE DU PORTAGE PHASE IV LEVEL II OTTAWA ON K1A 0T4	WNW/245.0	-4.52	<a href="#">146</a>
<a href="#">63</a>	GEN	GVT. OF CAN.- PUBLIC WORKS CANADA 18-375	CHP PLOUFFE PARK 933 GLADSTONE AVE. C/O PLACE DU PORTAGE PHASE IV LEVEL II HULL OTTAWA ON K1A 0T4	WNW/245.0	-4.52	<a href="#">146</a>
<a href="#">63</a>	GEN	GVT. OF CAN.- PUBLIC WORKS CANADA 18-375	CHP PLOUFFE PARK 933 GLADSTONE AVE. C/O PLACE DU PORTAGE PHASE IV LEVEL II ON K1A 0T4	WNW/245.0	-4.52	<a href="#">147</a>
<a href="#">63</a>	GEN	DSS CAPITAL REGION SUPPLY CENTRE	933 GLADSTONE AVENUE OTTAWA ON K1A 0T4	WNW/245.0	-4.52	<a href="#">147</a>
<a href="#">63</a>	GEN	PUBLIC WORKS AND GOVT SERVICES CANADA	CAPITAL REGION SUPPLY CENTRE (CRSC) 933 GLADSTONE AVENUE OTTAWA ON K1A 0T4	WNW/245.0	-4.52	<a href="#">147</a>
<a href="#">63</a>	GEN	DSS CAPITAL REGION SUPPLY CENTRE 13-297	933 GLADSTONE AVENUE OTTAWA ON K1A 0T4	WNW/245.0	-4.52	<a href="#">148</a>
<a href="#">63</a>	EHS		933 Gladstone Ave Ottawa ON K1A0T4	WNW/245.0	-4.52	<a href="#">148</a>

<b>Map Key</b>	<b>DB</b>	<b>Company/Site Name</b>	<b>Address</b>	<b>Dir/Dist (m)</b>	<b>Elev Diff (m)</b>	<b>Page Number</b>
<a href="#">63</a>	RSC	OTTAWA COMMUNITY HOUSING CORPORATION	933 GLADSTONE AVENUE, OTTAWA, ON K1A 0T4 Ottawa ON	WNW/245.0	-4.52	<a href="#">148</a>
<a href="#">64</a>	CA	City of Ottawa	135 Preston Street Ottawa ON K1R 7P4	NNW/245.9	1.44	<a href="#">149</a>
<a href="#">64</a>	ECA	City of Ottawa	135 Preston Street Ottawa ON K1P 1J1	NNW/245.9	1.44	<a href="#">150</a>
<a href="#">64</a>	GEN	City of Ottawa	135 Preston St Ottawa ON K1R 7P4	NNW/245.9	1.44	<a href="#">150</a>
<a href="#">64</a>	GEN	City of Ottawa Facilities	135 Preston St Ottawa ON K1R 7P4	NNW/245.9	1.44	<a href="#">150</a>
<a href="#">64</a>	GEN	City of Ottawa Facilities	135 Preston St Ottawa ON K1R 7P4	NNW/245.9	1.44	<a href="#">151</a>
<a href="#">64</a>	GEN	City of Ottawa Facilities	135 Preston St Ottawa ON K1R 7P4	NNW/245.9	1.44	<a href="#">151</a>
<a href="#">65</a>	ECA	Ottawa Community Housing Corporation	811 Gladstone Ave Ottawa ON K2E 7Y8	E/246.1	3.66	<a href="#">151</a>
<a href="#">65</a>	EASR	GORDON BARR LIMITED	811 Gladstone AVE Ottawa ON K2P 0R4	E/246.1	3.66	<a href="#">151</a>
<a href="#">66</a>	WWIS		O-TRAIN RAIL CORRIDOR Ottawa ON <b>Well ID:</b> 7205660	W/246.1	-2.31	<a href="#">152</a>
<a href="#">67</a>	WWIS		449 GLADSTONE AVE Ottawa ON <b>Well ID:</b> 7188016	SW/246.6	-0.62	<a href="#">153</a>
<a href="#">68</a>	WWIS		175 Loretta St Ottawa ON <b>Well ID:</b> 7337497	SW/248.9	-0.59	<a href="#">156</a>
<a href="#">69</a>	SCT	SPORTIVE SPORTSWEAR MFG INC.	155A LORETTA AVE N OTTAWA ON K1Y 2J7	SW/249.8	-0.48	<a href="#">158</a>

<i>Map Key</i>	<i>DB</i>	<i>Company/Site Name</i>	<i>Address</i>	<i>Dir/Dist (m)</i>	<i>Elev Diff (m)</i>	<i>Page Number</i>
<a href="#">69</a>	SCT	SPORTIVE SPORTSWEAR MFG INC.	155 A LORETTA AVE N OTTAWA ON K1Y 2J7	SW/249.8	-0.48	<a href="#">159</a>
<a href="#">69</a>	SCT	Sportive Sportswear Manufacturers Inc.	155A Loretta Ave N Ottawa ON K1Y 2J7	SW/249.8	-0.48	<a href="#">159</a>
<a href="#">69</a>	GEN	LOVE PRINTING SERVICE LTD.	951 GLADSTONE AVENUE OTTAWA ON K1Y 3E5	SW/249.8	-0.48	<a href="#">159</a>
<a href="#">69</a>	GEN	LOVE PRINTING (OUT OF BUS) 24-265	951 GLADSTONE AVENUE OTTAWA ON K1Y 3E5	SW/249.8	-0.48	<a href="#">159</a>
<a href="#">69</a>	GEN	DST Group Inc	951 Gladstone Ave Ottawa ON K1Y 3E5	SW/249.8	-0.48	<a href="#">160</a>

# Executive Summary: Summary By Data Source

## **BORE - Borehole**

A search of the BORE database, dated 1875-Jul 2018 has found that there are 5 BORE site(s) within approximately 0.25 kilometers of the project property.

<b><u>Equal/Higher Elevation</u></b>	<b><u>Address</u></b>	<b><u>Direction</u></b>	<b><u>Distance (m)</u></b>	<b><u>Map Key</u></b>
	ON	N	82.95	<a href="#"><u>9</u></a>
	ON	E	237.99	<a href="#"><u>55</u></a>

<b><u>Lower Elevation</u></b>	<b><u>Address</u></b>	<b><u>Direction</u></b>	<b><u>Distance (m)</u></b>	<b><u>Map Key</u></b>
	ON	SW	147.00	<a href="#"><u>20</u></a>
	ON	WSW	212.02	<a href="#"><u>43</u></a>
	ON	SSW	240.43	<a href="#"><u>57</u></a>

## **CA - Certificates of Approval**

A search of the CA database, dated 1985-Oct 30, 2011\* has found that there are 11 CA site(s) within approximately 0.25 kilometers of the project property.

<b><u>Equal/Higher Elevation</u></b>	<b><u>Address</u></b>	<b><u>Direction</u></b>	<b><u>Distance (m)</u></b>	<b><u>Map Key</u></b>
R.M. OF OTTAWA-CARLETON	BALSAM AVE/PRESTON ST. OTTAWA ON	SE	48.46	<a href="#"><u>2</u></a>
6176381 Canada Inc.	191-193 Preston St Ottawa ON	NNE	73.65	<a href="#"><u>6</u></a>

<u>Equal/Higher Elevation</u>	<u>Address</u>	<u>Direction</u>	<u>Distance (m)</u>	<u>Map Key</u>
R.M. OF OTTAWA-CARLETON	GLADSTONE AVE/PRESTON ST. OTTAWA CITY ON	SE	124.20	<a href="#">15</a>
OTTAWA CITY	GLADSTONE AVE/PRESTON ST. CSO OTTAWA CITY ON	SE	124.20	<a href="#">15</a>
OTTAWA CITY	ROCHESTER ST./GLADSTONE AVE. OTTAWA CITY ON	E	242.04	<a href="#">58</a>
R.M. OF OTTAWA-CARLETON	ROCHESTER ST/GLADSTONE AVE/ELM OTTAWA CITY ON	E	242.04	<a href="#">58</a>
City of Ottawa	135 Preston Street Ottawa ON K1R 7P4	NNW	245.88	<a href="#">64</a>

<u>Lower Elevation</u>	<u>Address</u>	<u>Direction</u>	<u>Distance (m)</u>	<u>Map Key</u>
Preston Hardware (1980) Limited	234-248 Preston Street Ottawa ON K1R 7R4	SSW	92.55	<a href="#">11</a>
	Lot 7, Bk 123, Reg. Plan 34, 930-934 Gladstone Ave Ottawa ON K1R 6Y4	S	160.78	<a href="#">23</a>
City of Ottawa	130 Preston Street Ottawa ON	NW	196.13	<a href="#">38</a>
City of Ottawa	930 Somerset St W Ottawa ON K1R 6R9	NW	237.89	<a href="#">54</a>

### **DTNK - Delisted Fuel Tanks**

A search of the DTNK database, dated May 31, 2021 has found that there are 4 DTNK site(s) within approximately 0.25 kilometers of the project property.

<u>Equal/Higher Elevation</u>	<u>Address</u>	<u>Direction</u>	<u>Distance (m)</u>	<u>Map Key</u>
PRESTON AUTO CENTRE INC	241 PRESTON ST OTTAWA ON K1R 7R3	ESE	75.59	<a href="#">7</a>

<u>Equal/Higher Elevation</u>	<u>Address</u>	<u>Direction</u>	<u>Distance (m)</u>	<u>Map Key</u>
MAC'S CONVENIENCE STORES INC**	284 PRESTON ST OTTAWA ON	SSE	236.41	<a href="#">53</a>
MAC'S CONVENIENCE STORES INC**	284 PRESTON ST OTTAWA ON	SSE	236.41	<a href="#">53</a>
MAC'S CONVENIENCE STORES INC**	284 PRESTON ST OTTAWA ON K1R 7R6	SSE	236.41	<a href="#">53</a>

### **EASR - Environmental Activity and Sector Registry**

A search of the EASR database, dated Oct 2011- Jun 30, 2021 has found that there are 3 EASR site(s) within approximately 0.25 kilometers of the project property.

<u>Equal/Higher Elevation</u>	<u>Address</u>	<u>Direction</u>	<u>Distance (m)</u>	<u>Map Key</u>
LAURENT LEBLANC LIMITED	151 Willow ST Ottawa ON K1R 6W2	NE	71.53	<a href="#">5</a>
BRIDGEHEAD (2000) INC.	130 Anderson ST Ottawa ON K1R 6T7	N	176.37	<a href="#">29</a>
GORDON BARR LIMITED	811 Gladstone AVE Ottawa ON K2P 0R4	E	246.06	<a href="#">65</a>

### **EBR - Environmental Registry**

A search of the EBR database, dated 1994- Jun 30, 2021 has found that there are 1 EBR site(s) within approximately 0.25 kilometers of the project property.

<u>Equal/Higher Elevation</u>	<u>Address</u>	<u>Direction</u>	<u>Distance (m)</u>	<u>Map Key</u>
Bridgehead (2000) Inc.	130 Anderson Street Ottawa K1R 6T7 CITY OF OTTAWA ON	N	176.37	<a href="#">29</a>

### **ECA - Environmental Compliance Approval**

A search of the ECA database, dated Oct 2011- Jun 30, 2021 has found that there are 24 ECA site(s) within approximately 0.25 kilometers of the project property.



<b><u>Equal/Higher Elevation</u></b>	<b><u>Address</u></b>	<b><u>Direction</u></b>	<b><u>Distance (m)</u></b>	<b><u>Map Key</u></b>
6176381 Canada Inc.	191 - 193 Preston St Ottawa ON K2E 5A4	NNE	73.65	<a href="#"><u>6</u></a>
170 Preston Street Ltd.	170 Preston St Ottawa ON K1R 7H9	NW	95.03	<a href="#"><u>13</u></a>
Padom Holdings Ltd.	173 Preston St Ottawa ON K2C 1P1	N	136.30	<a href="#"><u>17</u></a>
City of Ottawa	Oak Street & Pamilla Street Ottawa ON K2G 6J8	ESE	170.14	<a href="#"><u>28</u></a>
City of Ottawa	Adeline Street - CP Railway to Rochester Street Ottawa ON K1V 6A6	ESE	170.14	<a href="#"><u>28</u></a>
City of Ottawa	Booth (from Somerset Street to Primrose) Ottawa ON K2G 6J8	ESE	170.14	<a href="#"><u>28</u></a>
City of Ottawa	Adeline Street - CP Railway to Rochester Street Ottawa ON K1V 6A6	ESE	170.14	<a href="#"><u>28</u></a>
City of Ottawa	Preston Street , Young Street, Sidney Street & Norfolk Avenue Ottawa ON K1P 1J1	ESE	170.14	<a href="#"><u>28</u></a>
City of Ottawa	Booth (from Somerset Street to Primrose) Ottawa ON K2G 6J8	ESE	170.14	<a href="#"><u>28</u></a>
City of Ottawa	Somerset Street between West of Preston Street to Preston Ottawa ON K1P 1J1	ESE	170.14	<a href="#"><u>28</u></a>
City of Ottawa	Larch Street and Laurel Street Ottawa ON K2P 1J1	ESE	170.14	<a href="#"><u>28</u></a>
City of Ottawa	Anderson Street, Eccles Street, and Poplar Street Ottawa ON K1S 5K2	ESE	170.14	<a href="#"><u>28</u></a>

<b><u>Equal/Higher Elevation</u></b>	<b><u>Address</u></b>	<b><u>Direction</u></b>	<b><u>Distance (m)</u></b>	<b><u>Map Key</u></b>
City of Ottawa	Anderson Street, Eccles Street, and Poplar Street Ottawa ON K1S 5K2	ESE	170.14	<a href="#">28</a>
City of Ottawa	Spruce Street from Champagne to Booth St. Ottawa ON K1S 5K2	ESE	170.14	<a href="#">28</a>
City of Ottawa	Spruce Street from Champagne to Booth St. Ottawa ON K1S 5K2	ESE	170.14	<a href="#">28</a>
City of Ottawa	Preston Street Ottawa ON K1P 1J1	ESE	170.14	<a href="#">28</a>
City of Ottawa	Preston Street (Albert Street to Carling Avenue) Ottawa ON K1P 1J1	ESE	170.14	<a href="#">28</a>
City of Ottawa	135 Preston Street Ottawa ON K1P 1J1	NNW	245.88	<a href="#">64</a>
Ottawa Community Housing Corporation	811 Gladstone Ave Ottawa ON K2E 7Y8	E	246.06	<a href="#">65</a>
<b><u>Lower Elevation</u></b>				
Preston Hardware (1980) Limited	234-248 Preston Street Ottawa ON K1R 7R4	SSW	92.55	<a href="#">11</a>
Ottawa Salus Corporation	Lot 7, Bk 123, Reg. Plan 34, 930-934 Gladstone Ave Ottawa ON K1Y 2X5	SSW	178.41	<a href="#">31</a>
City of Ottawa	130 Preston Street Ottawa ON	NW	196.13	<a href="#">38</a>
City of Ottawa	930 Somerset St W Ottawa ON K1P 1J1	NW	237.89	<a href="#">54</a>

SNC- Lavalin Trillium Partner 1 Inc. and SNC- Lavalin Trillium Partner 2 Inc.,	as general partners for and on behalf of Transitnext General Partnership 949 Gladstone Ave Ottawa ON M5H 3T9	SW	243.74	<a href="#">61</a>
--	--	----	--------	--------------------

## **EHS - ERIS Historical Searches**

A search of the EHS database, dated 1999-Jun 30, 2021 has found that there are 28 EHS site(s) within approximately 0.25 kilometers of the project property.

<b><u>Equal/Higher Elevation</u></b>	<b><u>Address</u></b>	<b><u>Direction</u></b>	<b><u>Distance (m)</u></b>	<b><u>Map Key</u></b>
	225 Preston St. Ottawa ON K1R 7R1	E	59.46	<a href="#">3</a>
	185 Preston Street Ottawa ON K1R 7P8	N	90.07	<a href="#">10</a>
	185 Preston Street Ottawa ON K1R 7P8	N	90.07	<a href="#">10</a>
	185 Preston Street Ottawa ON K1R 7P8	N	90.07	<a href="#">10</a>
	185 Preston Street Ottawa ON K1R 7P8	N	90.07	<a href="#">10</a>
	185 Preston Street Ottawa ON K1R 7P8	N	90.07	<a href="#">10</a>
	185 Preston Street Ottawa ON K1R 7P8	N	90.07	<a href="#">10</a>
	173 Preston St Ottawa ON K1R7P6	N	135.00	<a href="#">16</a>
	153-157 Preston Street Ottawa ON K1R 7P6	NNW	169.69	<a href="#">27</a>

<u>Equal/Higher Elevation</u>	<u>Address</u>	<u>Direction</u>	<u>Distance (m)</u>	<u>Map Key</u>
	153-157 Preston Road aka 130 Anderson St. Ottawa ON K1R 7P6	NNW	169.69	<a href="#">27</a>
	250 Rochester Street, Ottawa ON K1R 7N1	ENE	180.74	<a href="#">33</a>
	250 Rochester Street, Ottawa ON K1R 7N1	ENE	180.74	<a href="#">33</a>
	250 Rochester Street, Ottawa ON K1R 7N1	ENE	180.74	<a href="#">33</a>
	300 Rochester Street Ottawa ON K1R 7N4	ESE	222.10	<a href="#">46</a>
	247 Rochester St Ottawa ON K1R7M9	ENE	231.43	<a href="#">48</a>
	Gladstone Ave Rochester St Ottawa ON	E	242.20	<a href="#">59</a>
<u>Lower Elevation</u>	<u>Address</u>	<u>Direction</u>	<u>Distance (m)</u>	<u>Map Key</u>
	15-19 Larch Street Ottawa ON K1R 6W4	W	82.77	<a href="#">8</a>
	15-19 Larch Street Ottawa ON K1R 6W4	W	82.77	<a href="#">8</a>
	15-19 Larch Street Ottawa ON K1R 6W4	W	82.77	<a href="#">8</a>
	15-19 Larch Street Ottawa ON K1R 6W4	W	82.77	<a href="#">8</a>

15-19 Larch Street Ottawa ON K1R 6W4	W	82.77	<a href="#">8</a>
Preston St & Laurel St Ottawa On Ottawa ON	NW	93.51	<a href="#">12</a>
916 Gladstone Avenue Ottawa ON K1R 6Y4	S	147.69	<a href="#">21</a>
933 Gladstone Ave Ottawa ON K1A0T4	W	166.06	<a href="#">25</a>
Anderson Street & Preston Street Ottawa ON	NNW	193.98	<a href="#">37</a>
189-191 Louisa St Ottawa ON	S	207.00	<a href="#">41</a>
930 Somerset Street West Ottawa ON K1R 6R9	NW	238.65	<a href="#">56</a>
933 Gladstone Ave Ottawa ON K1A0T4	WNW	245.04	<a href="#">63</a>

### **EXP - List of Expired Fuels Safety Facilities**

A search of the EXP database, dated Jul 31, 2020 has found that there are 4 EXP site(s) within approximately 0.25 kilometers of the project property.

<b><u>Equal/Higher Elevation</u></b>	<b><u>Address</u></b>	<b><u>Direction</u></b>	<b><u>Distance (m)</u></b>	<b><u>Map Key</u></b>
MAC'S CONVENIENCE STORES INC	284 PRESTON ST OTTAWA K1R 7R6 ON CA ON	SSE	236.41	<a href="#">53</a>
MAC'S CONVENIENCE STORES INC	284 PRESTON ST OTTAWA K1R 7R6 ON CA ON	SSE	236.41	<a href="#">53</a>

<u>Equal/Higher Elevation</u>	<u>Address</u>	<u>Direction</u>	<u>Distance (m)</u>	<u>Map Key</u>
MAC'S CONVENIENCE STORES INC	284 PRESTON ST OTTAWA K1R 7R6 ON CA ON	SSE	236.41	<a href="#">53</a>
MAC'S CONVENIENCE STORES INC	284 PRESTON ST OTTAWA K1R 7R6 ON CA ON	SSE	236.41	<a href="#">53</a>

### **FST - Fuel Storage Tank**

A search of the FST database, dated Jul 31, 2020 has found that there are 4 FST site(s) within approximately 0.25 kilometers of the project property.

<u>Equal/Higher Elevation</u>	<u>Address</u>	<u>Direction</u>	<u>Distance (m)</u>	<u>Map Key</u>
MAC'S CONVENIENCE STORES INC	284 PRESTON ST OTTAWA K1R 7R6 ON CA ON	SSE	236.41	<a href="#">53</a>
MAC'S CONVENIENCE STORES INC	284 PRESTON ST OTTAWA K1R 7R6 ON CA ON	SSE	236.41	<a href="#">53</a>
MAC'S CONVENIENCE STORES INC	284 PRESTON ST OTTAWA K1R 7R6 ON CA ON	SSE	236.41	<a href="#">53</a>
MAC'S CONVENIENCE STORES INC	284 PRESTON ST OTTAWA K1R 7R6 ON CA ON	SSE	236.41	<a href="#">53</a>

### **GEN - Ontario Regulation 347 Waste Generators Summary**

A search of the GEN database, dated 1986-Apr 30, 2021 has found that there are 70 GEN site(s) within approximately 0.25 kilometers of the project property.

<u>Equal/Higher Elevation</u>	<u>Address</u>	<u>Direction</u>	<u>Distance (m)</u>	<u>Map Key</u>
LA PAUSE VELO LTEE/BIKE STOP, THE	225 PRESTON STREET, REAR UNIT OTTAWA ON K1R 7R1	E	59.46	<a href="#">3</a>
LA PAUSE VELO LIMITEE	225 PRESTON STREET OTTAWA ON K1R 7R1	E	59.46	<a href="#">3</a>
Preston Medical Management Inc.	225 Preston Street Ottawa ON K1R 7R1	E	59.46	<a href="#">3</a>

<u>Equal/Higher Elevation</u>	<u>Address</u>	<u>Direction</u>	<u>Distance (m)</u>	<u>Map Key</u>
Preston Medical Management Inc.	225 Preston Street Ottawa ON K1R 7R1	E	59.46	<u>3</u>
Preston Medical Management Inc.	225 Preston Street Ottawa ON K1R 7R1	E	59.46	<u>3</u>
Preston Medical Management Inc.	225 Preston Street Ottawa ON K1R 7R1	E	59.46	<u>3</u>
Preston Medical Management Inc.	225 Preston Street Ottawa ON K1R 7R1	E	59.46	<u>3</u>
Preston Medical Management Inc.	225 Preston Street Ottawa ON	E	59.46	<u>3</u>
Preston Medical Management Inc.	225 Preston Street Ottawa ON K1R 7R1	E	59.46	<u>3</u>
Preston Medical Management Inc.	225 Preston Street Ottawa ON K1R 7R1	E	59.46	<u>3</u>
Preston Medical Management Inc.	225 Preston Street Ottawa ON K1R 7R1	E	59.46	<u>3</u>
Preston Medical Management Inc.	225 Preston Street Ottawa ON K1R 7R1	E	59.46	<u>3</u>
Preston Medical Management Inc.	225 Preston Street Ottawa ON K1R 7R1	E	59.46	<u>3</u>
Preston Medical Management Inc.	225 Preston Street Ottawa ON K1R 7R1	E	59.46	<u>3</u>
Appletree Corporate Medical Centre 204	225 Preston Street Ottawa ON K1R 7R1	E	59.46	<u>3</u>

<b><u>Equal/Higher Elevation</u></b>	<b><u>Address</u></b>	<b><u>Direction</u></b>	<b><u>Distance (m)</u></b>	<b><u>Map Key</u></b>
Ottawa Community Housing	865 Gladstone Ottawa ON K1R 7T4	E	123.07	<a href="#">14</a>
Ottawa Community Housing	865 Gladstone Ottawa ON K1R 7T4	E	123.07	<a href="#">14</a>
Central Tenant Services	865 Gladstone Ottawa ON K1R 7T4	E	123.07	<a href="#">14</a>
Ottawa Community Housing	865 Gladstone Ottawa ON K1R 7T4	E	123.07	<a href="#">14</a>
Ottawa Community Housing	865 Gladstone Ottawa ON K1R 7T4	E	123.07	<a href="#">14</a>
City of Ottawa	ROW Adjacent to 234-254 Rochester Street OTTawa ON K1R 7N1	E	178.45	<a href="#">32</a>
2363251 Ontario Inc.	250 Rochester Street Ottawa ON K1R 7N1	ENE	180.94	<a href="#">34</a>
OTTAWA BOARD OF EDUCATION	HIGH SCHOOL OF COMMERCE,300 ROCHESTERST C/O 330 GILMOUR ST. OTTAWA ON K1R 7N4	ESE	222.10	<a href="#">46</a>
OTTAWA BOARD OF EDUCATION	HIGH SCHOOL OF COMMERCE 300 ROCHESTER STREET OTTAWA ON K1R 7N4	ESE	222.10	<a href="#">46</a>
OTTAWA BOARD OF EDUCATION 29-129	HIGH SCHOOL OF COMMERCE,300 ROCHESTERST C/O 330 GILMOUR ST. OTTAWA ON K1R 7N4	ESE	222.10	<a href="#">46</a>
OTTAWA-CARLETON DISTRICT SCHOOL BOARD	ADULT HIGH SCHOOL 300 ROCHESTER STREET OTTAWA ON K1P 7N4	ESE	222.10	<a href="#">46</a>
Ottawa-Carleton District School Board	Adult Continuing Education Centre 300 Rochester St. Ottawa ON K1R 7N4	ESE	222.10	<a href="#">46</a>



<u>Equal/Higher Elevation</u>	<u>Address</u>	<u>Direction</u>	<u>Distance (m)</u>	<u>Map Key</u>
OTTAWA-CARLETON DISTRICT SCHOOL BOARD	ADULT HIGH SCHOOL 300 ROCHESTER STREET OTTAWA ON K1R 7N4	ESE	222.10	<a href="#">46</a>
OTTAWA-CARLETON DISTRICT SCHOOL BOARD	ADULT HIGH SCHOOL 300 ROCHESTER STREET OTTAWA ON K1R 7N4	ESE	222.10	<a href="#">46</a>
OTTAWA-CARLETON DISTRICT SCHOOL BOARD	ADULT HIGH SCHOOL 300 ROCHESTER STREET OTTAWA ON K1R 7N4	ESE	222.10	<a href="#">46</a>
OTTAWA-CARLETON DISTRICT SCHOOL BOARD	ADULT HIGH SCHOOL 300 ROCHESTER STREET OTTAWA ON K1R 7N4	ESE	222.10	<a href="#">46</a>
OTTAWA-CARLETON DISTRICT SCHOOL BOARD	ADULT HIGH SCHOOL 300 ROCHESTER STREET OTTAWA ON	ESE	222.10	<a href="#">46</a>
OTTAWA-CARLETON DISTRICT SCHOOL BOARD	ADULT HIGH SCHOOL 300 ROCHESTER STREET OTTAWA ON K1P 7N4	ESE	222.10	<a href="#">46</a>
OTTAWA-CARLETON DISTRICT SCHOOL BOARD	ADULT HIGH SCHOOL 300 ROCHESTER STREET OTTAWA ON K1P 7N4	ESE	222.10	<a href="#">46</a>
OTTAWA-CARLETON DISTRICT SCHOOL BOARD	ADULT HIGH SCHOOL 300 ROCHESTER STREET OTTAWA ON K1P 7N4	ESE	222.10	<a href="#">46</a>
OTTAWA-CARLETON DISTRICT SCHOOL BOARD Health and Safety	ADULT HIGH SCHOOL 300 ROCHESTER STREET OTTAWA ON K1P 7N4	ESE	222.10	<a href="#">46</a>
OTTAWA-CARLETON DISTRICT SCHOOL BOARD Health and Safety	ADULT HIGH SCHOOL 300 ROCHESTER STREET OTTAWA ON K1P 7N4	ESE	222.10	<a href="#">46</a>
OTTAWA-CARLETON DISTRICT SCHOOL BOARD Health and Safety	ADULT HIGH SCHOOL 300 ROCHESTER STREET OTTAWA ON K1P 7N4	ESE	222.10	<a href="#">46</a>

<b><u>Equal/Higher Elevation</u></b>	<b><u>Address</u></b>	<b><u>Direction</u></b>	<b><u>Distance (m)</u></b>	<b><u>Map Key</u></b>
City of Ottawa	135 Preston St Ottawa ON K1R 7P4	NNW	245.88	<a href="#">64</a>
City of Ottawa Facilities	135 Preston St Ottawa ON K1R 7P4	NNW	245.88	<a href="#">64</a>
City of Ottawa Facilities	135 Preston St Ottawa ON K1R 7P4	NNW	245.88	<a href="#">64</a>
City of Ottawa Facilities	135 Preston St Ottawa ON K1R 7P4	NNW	245.88	<a href="#">64</a>
<b><u>Lower Elevation</u></b>	<b><u>Address</u></b>	<b><u>Direction</u></b>	<b><u>Distance (m)</u></b>	<b><u>Map Key</u></b>
GREAT CANADIAN THEATRE COMPANY, THE	910 GLADSTONE AVENUE OTTAWA ON K1R 6Y3	SSE	137.54	<a href="#">18</a>
Great Canadian Theatre Company	910 Gladstone Ottawa ON K1R 6Y4	SSE	137.54	<a href="#">18</a>
BROOKFIELD LEPAGE JOHNSON CONTROLS	OAK STREET COMPLEX 1 OAK STREET OTTAWA ON	NNW	165.03	<a href="#">24</a>
BROOKFIELD LEPAGE JOHNSON CONTROLS	1 OAK STREET OTTAWA ON	NNW	165.03	<a href="#">24</a>
Aim Waste Management Inc.	1 Oak Street Ottawa ON K1R 6R9	NNW	165.03	<a href="#">24</a>
Aim Waste Management Inc.	1 Oak Street Ottawa ON K1R 6R9	NNW	165.03	<a href="#">24</a>
Public Services & Procurement Canada ESD/AFD	1010 Somerset ST W OTTAWA ON K1R 6R9	W	188.38	<a href="#">36</a>

City of Ottawa	130 Preston St Ottawa ON K1R 7P5	NW	196.13	<u>38</u>
KEITEL FURNITURE REPAIR LTD	184 LOUISA STREET OTTAWA ON K1R 6Z1	SSE	232.05	<u>50</u>
KEITEL FURNITURE REPAIR LTD	184 Louisa Street Ottawa ON K1R 6Z1	SSE	232.05	<u>50</u>
KEITEL FURNITURE REPAIR LTD	184 Louisa Street Ottawa ON K1R 6Z1	SSE	232.05	<u>50</u>
KEITEL FURNITURE REPAIR LTD	184 Louisa Street Ottawa ON K1R 6Z1	SSE	232.05	<u>50</u>
Ministry of Transportation Ontario	940 Gladstone Ave Ottawa ON K1R 6Y4	SSW	234.85	<u>52</u>
Corporation City of Ottawa	930 Somerset Street West Ottawa ON	NW	237.89	<u>54</u>
Corporation City of Ottawa	930 Somerset Street West Ottawa ON K1R 6R9	NW	237.89	<u>54</u>
Corporation City of Ottawa	930 Somerset Street West Ottawa ON K1R 6R9	NW	237.89	<u>54</u>
Corporation City of Ottawa	930 Somerset Street West Ottawa ON K1R 6R9	NW	237.89	<u>54</u>
Corporation City of Ottawa	930 Somerset Street West Ottawa ON K1R 6R9	NW	237.89	<u>54</u>
Corporation City of Ottawa	930 Somerset Street West Ottawa ON K1R 6R9	NW	237.89	<u>54</u>

Corporation City of Ottawa	930 Somerset Street West Ottawa ON K1R 6R9	NW	237.89	<u>54</u>
GVT. OF CAN.- PUBLIC WORKS CANADA	CHP PLOUFFE PARK 933 GLADSTONE AVE. C/O PLACE DU PORTAGE PHASE IV LEVEL II OTTAWA ON K1A 0T4	WNW	245.04	<u>63</u>
GVT. OF CAN.- PUBLIC WORKS CANADA 18-375	CHP PLOUFFE PARK 933 GLADSTONE AVE. C/O PLACE DU PORTAGE PHASE IV LEVEL II HULL OTTAWA ON K1A 0T4	WNW	245.04	<u>63</u>
GVT. OF CAN.- PUBLIC WORKS CANADA 18-375	CHP PLOUFFE PARK 933 GLADSTONE AVE. C/O PLACE DU PORTAGE PHASE IV LEVEL II ON K1A 0T4	WNW	245.04	<u>63</u>
DSS CAPITAL REGION SUPPLY CENTRE	933 GLADSTONE AVENUE OTTAWA ON K1A 0T4	WNW	245.04	<u>63</u>
PUBLIC WORKS AND GOVT SERVICES CANADA	CAPITAL REGION SUPPLY CENTRE (CRSC) 933 GLADSTONE AVENUE OTTAWA ON K1A 0T4	WNW	245.04	<u>63</u>
DSS CAPITAL REGION SUPPLY CENTRE 13-297	933 GLADSTONE AVENUE OTTAWA ON K1A 0T4	WNW	245.04	<u>63</u>
LOVE PRINTING SERVICE LTD.	951 GLADSTONE AVENUE OTTAWA ON K1Y 3E5	SW	249.80	<u>69</u>
LOVE PRINTING (OUT OF BUS) 24-265	951 GLADSTONE AVENUE OTTAWA ON K1Y 3E5	SW	249.80	<u>69</u>
DST Group Inc	951 Gladstone Ave Ottawa ON K1Y 3E5	SW	249.80	<u>69</u>

### **INC - Fuel Oil Spills and Leaks**

A search of the INC database, dated May 31, 2021 has found that there are 2 INC site(s) within approximately 0.25 kilometers of the project property.

<u>Equal/Higher Elevation</u>	<u>Address</u>	<u>Direction</u>	<u>Distance (m)</u>	<u>Map Key</u>
	BALSAM ST. & PRESTON ST., OTTAWA ON	SE	48.46	<a href="#">2</a>
	179 LOUISA STREET, OTTAWA ON K1R 6Y9	SSE	197.92	<a href="#">39</a>

## PES - Pesticide Register

A search of the PES database, dated Oct 2011- Jun 30, 2021 has found that there are 9 PES site(s) within approximately 0.25 kilometers of the project property.

<u>Lower Elevation</u>	<u>Address</u>	<u>Direction</u>	<u>Distance (m)</u>	<u>Map Key</u>
10278408 CANADA INC.	186 preston ottawa ON K1B 2P9	NW	47.56	<a href="#">1</a>
PRESTON HARDWARE (1980) LIMITED	234-248 PRESTON STREET OTTAWA ON K1R 7R4	SSW	92.55	<a href="#">11</a>
PRESTON HARDWARE (1980) LIMITED	234-248 PRESTON ST OTTAWA ON K1R7R4	SSW	92.55	<a href="#">11</a>
PRESTON HARDWARE 1980 LIMITED	248 PRESTON ST OTTAWA ON K1R7R4	SSW	92.55	<a href="#">11</a>
PRESTON HARDWARE 1980 LIMITED	248 PRESTON ST OTTAWA ON K1R 7R4	SSW	92.55	<a href="#">11</a>
PRESTON HARDWARE (1980) LIMITED	234-248 PRESTON ST OTTAWA ON K1R 7R4	SSW	92.55	<a href="#">11</a>
PRESTON HARDWARE (1980) LIMITED	234-248 PRESTON ST OTTAWA ON K1R 7R4	SSW	92.55	<a href="#">11</a>
PRESTON HARDWARE (1980) LIMITED	234-248 PRESTON ST OTTAWA ON K1R7R4	SSW	92.55	<a href="#">11</a>
PRESTON HARDWARE 1980 LIMITED	248 PRESTON ST OTTAWA ON K1R 7R4	SSW	92.55	<a href="#">11</a>

## **PINC - Pipeline Incidents**

A search of the PINC database, dated May 31, 2021 has found that there are 3 PINC site(s) within approximately 0.25 kilometers of the project property.

<b><u>Equal/Higher Elevation</u></b>	<b><u>Address</u></b>	<b><u>Direction</u></b>	<b><u>Distance (m)</u></b>	<b><u>Map Key</u></b>
IN-DEPTH CONSTRUCTION	228 ROCHESTER ST.,OTTAWA,ON, K1R 7M8,CA ON	ENE	186.70	<a href="#">35</a>

<b><u>Lower Elevation</u></b>	<b><u>Address</u></b>	<b><u>Direction</u></b>	<b><u>Distance (m)</u></b>	<b><u>Map Key</u></b>
GUANGZHOU TRISTATE INDUSTRIAL CO LTD	1010 SOMERSET ST W.,OTTAWA, ON,K1A 0J9,CA ON	W	188.38	<a href="#">36</a>
	930 Somerset St W,Ottawa ON	NW	237.89	<a href="#">54</a>

## **PRT - Private and Retail Fuel Storage Tanks**

A search of the PRT database, dated 1989-1996\* has found that there are 2 PRT site(s) within approximately 0.25 kilometers of the project property.

<b><u>Equal/Higher Elevation</u></b>	<b><u>Address</u></b>	<b><u>Direction</u></b>	<b><u>Distance (m)</u></b>	<b><u>Map Key</u></b>
PRESTON AUTO CENTRE INC	241 PRESTON ST OTTAWA ON K1R 7R3	ESE	75.59	<a href="#">7</a>
C CORP (ONTARIO) INC ATTN ACCOUNTS PAYABLE	284 PRESTON ST OTTAWA ON K1R7R6	SSE	236.41	<a href="#">53</a>

## **RSC - Record of Site Condition**

A search of the RSC database, dated 1997-Sept 2001, Oct 2004-Jun 2021 has found that there are 1 RSC site(s) within approximately 0.25 kilometers of the project property.

<b><u>Lower Elevation</u></b>	<b><u>Address</u></b>	<b><u>Direction</u></b>	<b><u>Distance (m)</u></b>	<b><u>Map Key</u></b>
OTTAWA COMMUNITY HOUSING CORPORATION	933 GLADSTONE AVENUE, OTTAWA, ON K1A 0T4 Ottawa ON	WNW	245.04	<a href="#">63</a>

## **SCT - Scott's Manufacturing Directory**

A search of the SCT database, dated 1992-Mar 2011\* has found that there are 11 SCT site(s) within approximately 0.25 kilometers of the project property.

<b><u>Equal/Higher Elevation</u></b>	<b><u>Address</u></b>	<b><u>Direction</u></b>	<b><u>Distance (m)</u></b>	<b><u>Map Key</u></b>
INVITATIONS PLUS	193 PRESTON ST OTTAWA ON K1R 7P8	NNE	73.65	<a href="#">6</a>
The Original Maple Bat Company	202 Ronchester St Ottawa ON K1R 7M6	NE	220.68	<a href="#">44</a>
The Original Maple Bat Company	202 Rochester St Ottawa ON K1R 7M6	NE	220.76	<a href="#">45</a>
<b><u>Lower Elevation</u></b>	<b><u>Address</u></b>	<b><u>Direction</u></b>	<b><u>Distance (m)</u></b>	<b><u>Map Key</u></b>
V Steel Works Ltd.	17 Larch St Ottawa ON K1R 6W4	W	82.77	<a href="#">8</a>
L'ORA DI OTTAWA	203 LOUISA ST OTTAWA ON K1R 6Y9	S	205.64	<a href="#">40</a>
L'Ora di Ottawa (1987) Ltd.	203 Louisa St Ottawa ON K1R 6Y9	S	205.64	<a href="#">40</a>
VESUVIO IRON WORKS	949 GLADSTONE AVE OTTAWA ON K1Y 3E5	SW	243.74	<a href="#">61</a>
VESUVIO IRON LOGIC CUSTOM	949 GLADSTONE AVE OTTAWA ON K1Y 3E5	SW	243.74	<a href="#">61</a>
SPORTIVE SPORTSWEAR MFG INC.	155 A LORETTA AVE N OTTAWA ON K1Y 2J7	SW	249.80	<a href="#">69</a>
SPORTIVE SPORTSWEAR MFG INC.	155A LORETTA AVE N OTTAWA ON K1Y 2J7	SW	249.80	<a href="#">69</a>

**SPL - Ontario Spills**

A search of the SPL database, dated 1988-Aug 2020 has found that there are 10 SPL site(s) within approximately 0.25 kilometers of the project property.

<b><u>Equal/Higher Elevation</u></b>	<b><u>Address</u></b>	<b><u>Direction</u></b>	<b><u>Distance (m)</u></b>	<b><u>Map Key</u></b>
	Intersection of Balsam St and Preston St Ottawa ON	SE	48.46	<a href="#">2</a>
City of Ottawa	South East corner of Preston and Balsam 241 PRESTON STREET, OTTAWA<UNOFFICIAL> Ottawa ON K1R 7R3	ESE	75.59	<a href="#">7</a>
Enbridge Gas Distribution Inc.	228 Rochester St. Ottawa ON	ENE	186.70	<a href="#">35</a>
City of Ottawa	Intersection Gladstone St & Rochester St Ottawa ON	E	242.20	<a href="#">59</a>
<b><u>Lower Elevation</u></b>	<b><u>Address</u></b>	<b><u>Direction</u></b>	<b><u>Distance (m)</u></b>	<b><u>Map Key</u></b>
	248 Preston Street Ottawa ON	SSW	92.55	<a href="#">11</a>
BROOKFIELD LEPAGE JOHNSON CONT	1 OAK STREET, OTTAWA PROPERTY MANAGEMENT CO. 120 PARKDALE AVE, SUITE 1401, OTTAWA OTTAWA CITY ON	NNW	165.03	<a href="#">24</a>
	930 Somerset Street Ottawa ON	NW	237.89	<a href="#">54</a>
SNC-Lavalin Inc.	949 B Gladstone Ave, Ottawa ON	SW	243.74	<a href="#">61</a>



SNC- Lavalin Trillium Partner 1 Inc. and SNC- Lavalin Trillium Partner 2 Inc.	949-B Gladstone Avenue Ottawa ON	SW	243.74	<a href="#">61</a>
UNKNOWN	933 GLADSTONE OTTAWA CITY ON K1A 0T4	WNW	245.04	<a href="#">63</a>

## **WWIS - Water Well Information System**

A search of the WWIS database, dated Apr 30, 2021 has found that there are 15 WWIS site(s) within approximately 0.25 kilometers of the project property.

<b><u>Equal/Higher Elevation</u></b>	<b><u>Address</u></b>	<b><u>Direction</u></b>	<b><u>Distance (m)</u></b>	<b><u>Map Key</u></b>
	173-177 PRESTON ST Ottawa ON  <i>Well ID: 7230093</i>	N	141.90	<a href="#">19</a>
	173-177 PRESTON ST Ottawa ON  <i>Well ID: 7230092</i>	N	167.15	<a href="#">26</a>
	26 BALSAM Ottawa ON  <i>Well ID: 7204405</i>	NE	178.29	<a href="#">30</a>
	280 Rochester St. Ottawa ON  <i>Well ID: 7353770</i>	E	207.35	<a href="#">42</a>
	249 ROCHESTER ST Ottawa ON  <i>Well ID: 7204254</i>	ENE	226.06	<a href="#">47</a>
	249 ROCHESTER Ottawa ON  <i>Well ID: 7204253</i>	ENE	226.06	<a href="#">47</a>
<b><u>Lower Elevation</u></b>	<b><u>Address</u></b>	<b><u>Direction</u></b>	<b><u>Distance (m)</u></b>	<b><u>Map Key</u></b>
	OTTAWA ON  <i>Well ID: 1535493</i>	SSE	62.34	<a href="#">4</a>
	916 GLADSTONE AVE. lot 39 con 1 OTTAWA ON	S	157.44	<a href="#">22</a>

**Well ID:** 1536292

175 LORETTA AVE SW 231.57 49  
OTTAWA ON

**Well ID:** 7183732

175 LORETTA ST SW 234.65 51  
Ottawa ON

**Well ID:** 7183729

175 LORETTA STREET NORHT SW 243.66 60  
Ottawa ON

**Well ID:** 7174650

1175 LORETTA STREET NORTH SW 244.24 62  
Ottawa ON

**Well ID:** 7174651

O-TRAIN RAIL CORRIDOR W 246.14 66  
Ottawa ON

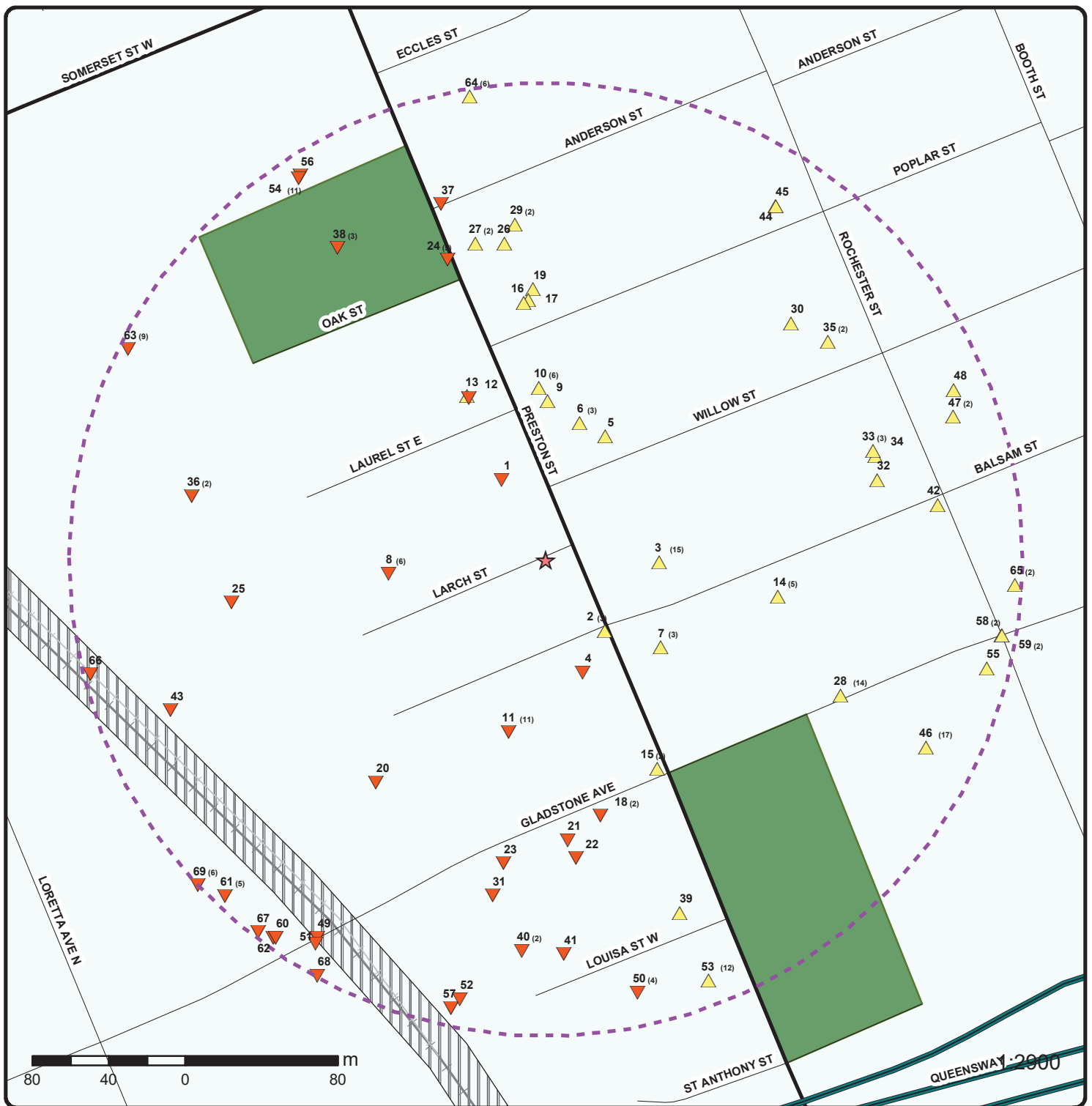
**Well ID:** 7205660

449 GLADSTONE AVE SW 246.62 67  
Ottawa ON

**Well ID:** 7188016

175 Loretta St SW 248.90 68  
Ottawa ON

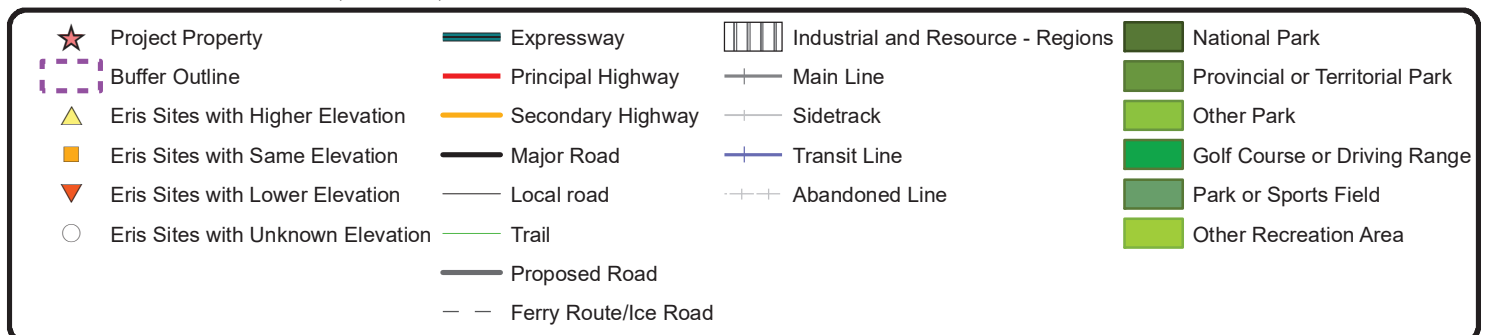
**Well ID:** 7337497

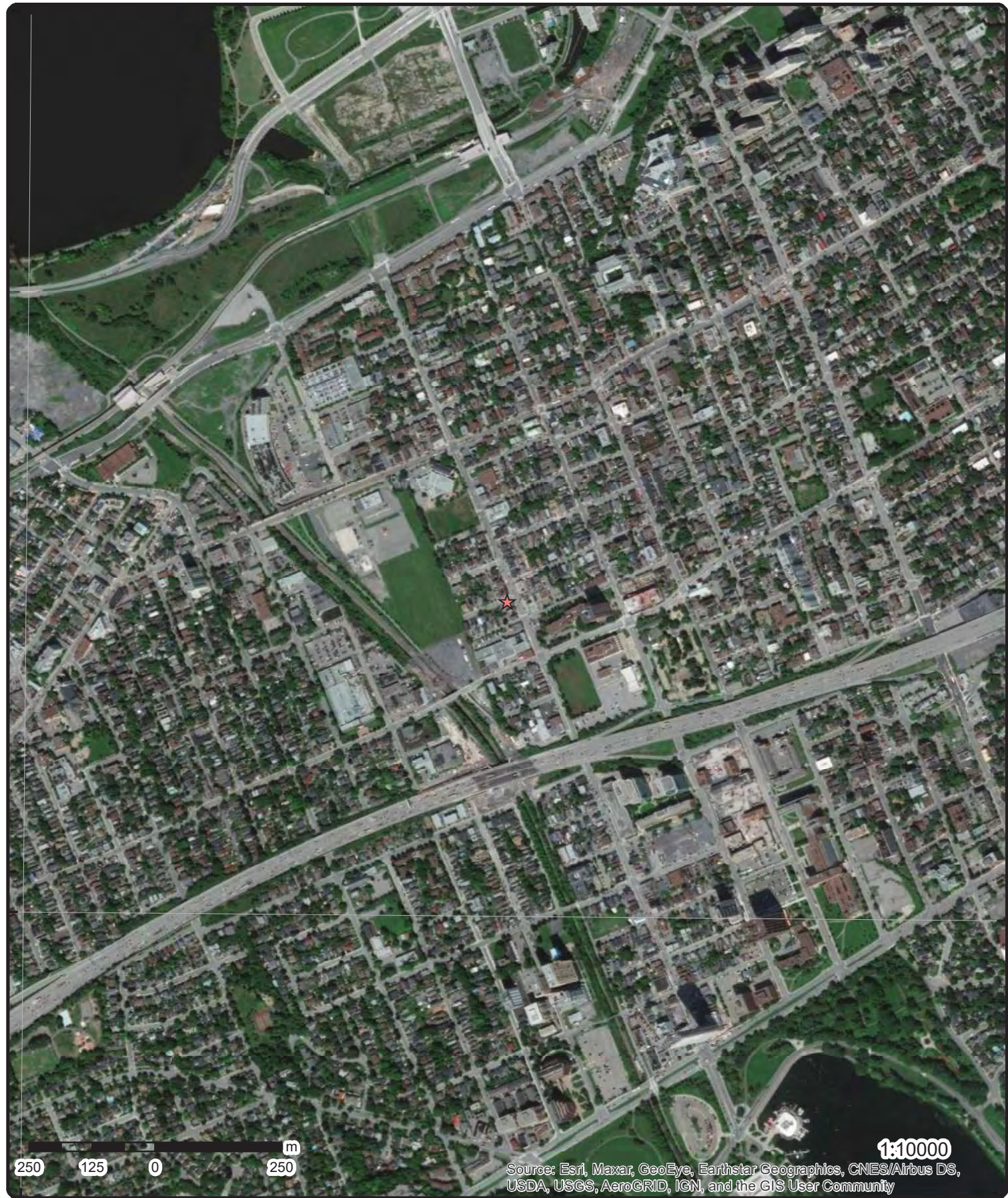


## Map: 0.25 Kilometer Radius

Order Number: 21080600433

Address: 224 Preston Street, Ottawa, ON





45°24'N

45°24'N

250 125 0 250 m

1:10000

Source: Esri, Maxar, GeoEye, Earthstar Geographics, CNES/Airbus DS, USDA, USGS, AeroGRID, IGN, and the GIS User Community

**Aerial** Year: 2020

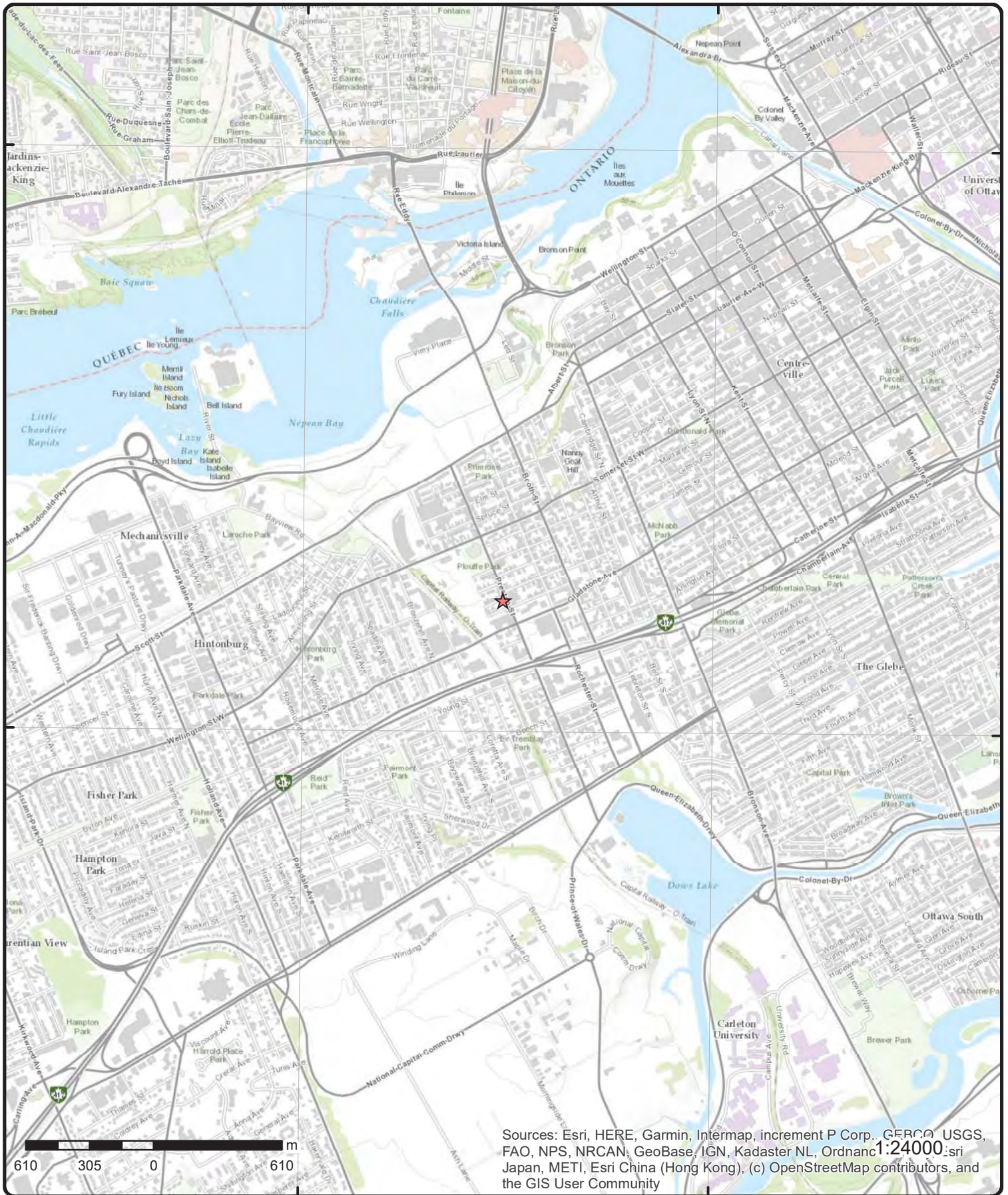
Order Number: 21080600433

**Address: 224 Preston Street, Ottawa, ON**



Source: ESRI World Imagery

© ERIS Information Limited Partnership



Sources: Esri, HERE, Garmin, Intermap, increment P Corp., GEBCO, USGS, FAO, NPS, NRCAN, GeoBase, IGN, Kadaster NL, Ordnance Survey, Esri Japan, METI, Esri China (Hong Kong), (c) OpenStreetMap contributors, and the GIS User Community

# Topographic Map

Order Number: 21080600433

Address: 224 Preston Street, ON



Source: ESRI World Topographic Map

© ERIS Information Limited Partnership

# Detail Report

Map Key	Number of Records	Direction/ Distance (m)	Elev/Diff (m)	Site	DB
<p><u>1</u></p> <p><b>Detail Licence No:</b>  <b>Licence No:</b> L-231-5038923500  <b>Status:</b> Active  <b>Approval Date:</b> 2019-01-09  <b>Report Source:</b> PEST-General Vendor  <b>Licence Type:</b> General Vendor  <b>Licence Type Code:</b>  <b>Licence Class:</b>  <b>Licence Control:</b>  <b>Latitude:</b> 45.14166667  <b>Longitude:</b> -76.16  <b>Lot:</b>  <b>Concession:</b>  <b>Region:</b>  <b>District:</b>  <b>County:</b>  <b>Trade Name:</b>  <b>PDF Link:</b> <a href="http://www.accessenvironment.ene.gov.on.ca/AEWeb/ae/ViewDocument.action?documentRefID=2116270">http://www.accessenvironment.ene.gov.on.ca/AEWeb/ae/ViewDocument.action?documentRefID=2116270</a></p>	<p>1 of 1</p>	<p>NW/47.6</p>	<p>65.9 / -0.28</p>	<p>10278408 CANADA INC.            186 preston            ottawa ON K1B 2P9</p> <p><b>Operator Box:</b>  <b>Operator Class:</b>  <b>Operator No:</b>  <b>Operator Type:</b>  <b>Oper Area Code:</b>  <b>Oper Phone No:</b>  <b>Operator Ext:</b>  <b>Operator Lot:</b>  <b>Oper Concession:</b>  <b>Operator Region:</b>  <b>Operator District:</b>  <b>Operator County:</b>  <b>Op Municipality:</b>  <b>Post Office Box:</b>  <b>MOE District:</b> Ottawa  <b>SWP Area Name:</b> Mississippi Valley</p>	<p>PES</p>
<p><u>2</u></p> <p><b>Certificate #:</b> 7-0346-98-98  <b>Application Year:</b> 98  <b>Issue Date:</b> 5/14/1998  <b>Approval Type:</b> Municipal water  <b>Status:</b> Approved  <b>Application Type:</b>  <b>Client Name:</b>  <b>Client Address:</b>  <b>Client City:</b>  <b>Client Postal Code:</b>  <b>Project Description:</b>  <b>Contaminants:</b>  <b>Emission Control:</b></p>	<p>1 of 3</p>	<p>SE/48.5</p>	<p>66.9 / 0.72</p>	<p>R.M. OF OTTAWA-CARLETON            BALSAM AVE/PRESTON ST.            OTTAWA ON</p>	<p>CA</p>
<p><u>2</u></p> <p><b>Ref No:</b> 2814-7WZHFk  <b>Site No:</b>  <b>Incident Dt:</b>  <b>Year:</b>  <b>Incident Cause:</b> Discharge or Emission to Air  <b>Incident Event:</b>  <b>Contaminant Code:</b> 35  <b>Contaminant Name:</b> NATURAL GAS (METHANE)  <b>Contaminant Limit 1:</b></p>	<p>2 of 3</p>	<p>SE/48.5</p>	<p>66.9 / 0.72</p>	<p>Intersection of Balsam St and Preston St            Ottawa ON</p> <p><b>Discharger Report:</b>  <b>Material Group:</b>  <b>Health/Env Conseq:</b>  <b>Client Type:</b>  <b>Sector Type:</b> Pipeline  <b>Agency Involved:</b>  <b>Nearest Watercourse:</b>  <b>Site Address:</b>  <b>Site District Office:</b></p>	<p>SPL</p>

Map Key	Number of Records	Direction/ Distance (m)	Elev/Diff (m)	Site	DB
<b>Contam Limit Freq 1:</b> <b>Contaminant UN No 1:</b> <b>Environment Impact:</b> Not Anticipated <b>Nature of Impact:</b> <b>Receiving Medium:</b> <b>Receiving Env:</b> <b>MOE Response:</b> Referral to others <b>Dt MOE Arvl on Scn:</b> <b>MOE Reported Dt:</b> 10/20/2009 <b>Dt Document Closed:</b> 12/18/2009 <b>Incident Reason:</b> Damage By Moving Equipment - Containers damaged by moving  <b>Site Name:</b> Gas Main Strike<UNOFFICIAL> <b>Site County/District:</b> <b>Site Geo Ref Meth:</b> <b>Incident Summary:</b> TSSA: Gas main damage, Ottawa <b>Contaminant Qty:</b> 0 other - see incident description				<b>Site Postal Code:</b> <b>Site Region:</b> <b>Site Municipality:</b> <b>Site Lot:</b> <b>Site Conc:</b> <b>Northing:</b> <b>Easting:</b> <b>Site Geo Ref Accu:</b> <b>Site Map Datum:</b> <b>SAC Action Class:</b> Air Spills - Gases and Vapours <b>Source Type:</b>	

<a href="#">2</a>	3 of 3	SE/48.5	66.9 / 0.72	BALSAM ST. & PRESTON ST., OTTAWA ON	INC
<b>Incident No:</b> 218290 <b>Incident ID:</b> 2369346 <b>Instance No:</b> <b>Status Code:</b> Causal Analysis Complete <b>Attribute Category:</b> FS-Incident <b>Context:</b> <b>Date of Occurrence:</b> <b>Time of Occurrence:</b> <b>Incident Created On:</b> <b>Instance Creation Dt:</b> <b>Instance Install Dt:</b> <b>Occur Insp Start Date:</b> <b>Approx Quant Rel:</b> <b>Tank Capacity:</b> <b>Fuels Occur Type:</b> <b>Fuel Type Involved:</b> <b>Enforcement Policy:</b> <b>Prc Escalation Req:</b> <b>Tank Material Type:</b> <b>Tank Storage Type:</b> <b>Tank Location Type:</b> <b>Pump Flow Rate Cap:</b> <b>Task No:</b> <b>Notes:</b> <b>Drainage System:</b> <b>Sub Surface Contam.:</b> <b>Aff Prop Use Water:</b> <b>Contam. Migrated:</b> <b>Contact Natural Env:</b> <b>Incident Location:</b> BALSAM ST. & PRESTON ST., OTTAWA - PIPELINE HIT <b>Occurence Narrative:</b> Gas main was exposed then struck by backhoe operator with the labourer guiding him. <b>Operation Type Involved:</b> <b>Item:</b> <b>Item Description:</b> <b>Device Installed Location:</b>				<b>Any Health Impact:</b> <b>Any Enviro Impact:</b> <b>Service Interrupted:</b> <b>Was Prop Damaged:</b> <b>Reside App. Type:</b> <b>Commer App. Type:</b> <b>Indus App. Type:</b> <b>Institut App. Type:</b> <b>Venting Type:</b> <b>Vent Conn Mater:</b> <b>Vent Chimney Mater:</b> <b>Pipeline Type:</b> Main Distribution Pipeline <b>Pipeline Involved:</b> <b>Pipe Material:</b> Plastic <b>Depth Ground Cover:</b> 42 <b>Regulator Location:</b> <b>Regulator Type:</b> <b>Operation Pressure:</b> 58 <b>Liquid Prop Make:</b> <b>Liquid Prop Model:</b> <b>Liquid Prop Serial No:</b> <b>Liquid Prop Notes:</b> <b>Equipment Type:</b> <b>Equipment Model:</b> <b>Serial No:</b> <b>Cylinder Capacity:</b> <b>Cylinder Cap Units:</b> <b>Cylinder Mat Type:</b> <b>Near Body of Water:</b>	

<a href="#">3</a>	1 of 15	E/59.5	67.9 / 1.72	LA PAUSE VELO LTEE/BIKE STOP, THE 225 PRESTON STREET, REAR UNIT OTTAWA ON K1R 7R1	GEN
<b>Generator No:</b>	ON0990703			<b>PO Box No:</b>	

Map Key	Number of Records	Direction/ Distance (m)	Elev/Diff (m)	Site	DB
<b>Status:</b> <b>Approval Years:</b> 97,98 <b>Contam. Facility:</b> <b>MHSW Facility:</b> <b>SIC Code:</b> 6542 <b>SIC Description:</b> BICYCLE SHOPS				<b>Country:</b> <b>Choice of Contact:</b> <b>Co Admin:</b> <b>Phone No Admin:</b>	
<b><u>Detail(s)</u></b>					
<b>Waste Class:</b> 213 <b>Waste Class Desc:</b> PETROLEUM DISTILLATES					
<u>3</u>	2 of 15	E/59.5	67.9 / 1.72	LA PAUSE VELO LIMITEE 225 PRESTON STREET OTTAWA ON K1R 7R1	GEN
<b>Generator No:</b> ON0990703 <b>Status:</b> <b>Approval Years:</b> 99,00,01 <b>Contam. Facility:</b> <b>MHSW Facility:</b> <b>SIC Code:</b> 6542 <b>SIC Description:</b> BICYCLE SHOPS				<b>PO Box No:</b> <b>Country:</b> <b>Choice of Contact:</b> <b>Co Admin:</b> <b>Phone No Admin:</b>	
<b><u>Detail(s)</u></b>					
<b>Waste Class:</b> 213 <b>Waste Class Desc:</b> PETROLEUM DISTILLATES					
<u>3</u>	3 of 15	E/59.5	67.9 / 1.72	225 Preston St. Ottawa ON K1R 7R1	EHS
<b>Order No:</b> 20041122017 <b>Status:</b> C <b>Report Type:</b> Complete Report <b>Report Date:</b> 11/30/04 <b>Date Received:</b> 11/22/04 <b>Previous Site Name:</b> <b>Lot/Building Size:</b> <b>Additional Info Ordered:</b> Fire Insur. Maps and/or Site Plans				<b>Nearest Intersection:</b> <b>Municipality:</b> <b>Client Prov/State:</b> ON <b>Search Radius (km):</b> 0.25 <b>X:</b> -75.712311 <b>Y:</b> 45.405582	
<u>3</u>	4 of 15	E/59.5	67.9 / 1.72	Preston Medical Management Inc. 225 Preston Street Ottawa ON K1R 7R1	GEN
<b>Generator No:</b> ON4912346 <b>Status:</b> <b>Approval Years:</b> 06,07,08 <b>Contam. Facility:</b> <b>MHSW Facility:</b> <b>SIC Code:</b> 621110 <b>SIC Description:</b> Offices of Physicians				<b>PO Box No:</b> <b>Country:</b> <b>Choice of Contact:</b> <b>Co Admin:</b> <b>Phone No Admin:</b>	
<b><u>Detail(s)</u></b>					
<b>Waste Class:</b> 312 <b>Waste Class Desc:</b> PATHOLOGICAL WASTES					
<b>Waste Class:</b> 261 <b>Waste Class Desc:</b> PHARMACEUTICALS					



Map Key	Number of Records	Direction/ Distance (m)	Elev/Diff (m)	Site	DB
<u>3</u>	5 of 15	E/59.5	67.9 / 1.72	Preston Medical Management Inc. 225 Preston Street Ottawa ON K1R 7R1	GEN
<b>Generator No:</b>	ON4912346			<b>PO Box No:</b>	
<b>Status:</b>				<b>Country:</b>	
<b>Approval Years:</b>	2009			<b>Choice of Contact:</b>	
<b>Contam. Facility:</b>				<b>Co Admin:</b>	
<b>MHSW Facility:</b>				<b>Phone No Admin:</b>	
<b>SIC Code:</b>	621110				
<b>SIC Description:</b>	Offices of Physicians				
<b><u>Detail(s)</u></b>					
<b>Waste Class:</b>	261				
<b>Waste Class Desc:</b>	PHARMACEUTICALS				
<b>Waste Class:</b>	312				
<b>Waste Class Desc:</b>	PATHOLOGICAL WASTES				
<u>3</u>	6 of 15	E/59.5	67.9 / 1.72	Preston Medical Management Inc. 225 Preston Street Ottawa ON K1R 7R1	GEN
<b>Generator No:</b>	ON4912346			<b>PO Box No:</b>	
<b>Status:</b>				<b>Country:</b>	
<b>Approval Years:</b>	2010			<b>Choice of Contact:</b>	
<b>Contam. Facility:</b>				<b>Co Admin:</b>	
<b>MHSW Facility:</b>				<b>Phone No Admin:</b>	
<b>SIC Code:</b>	621110				
<b>SIC Description:</b>	Offices of Physicians				
<b><u>Detail(s)</u></b>					
<b>Waste Class:</b>	261				
<b>Waste Class Desc:</b>	PHARMACEUTICALS				
<b>Waste Class:</b>	312				
<b>Waste Class Desc:</b>	PATHOLOGICAL WASTES				
<u>3</u>	7 of 15	E/59.5	67.9 / 1.72	Preston Medical Management Inc. 225 Preston Street Ottawa ON K1R 7R1	GEN
<b>Generator No:</b>	ON4912346			<b>PO Box No:</b>	
<b>Status:</b>				<b>Country:</b>	
<b>Approval Years:</b>	2011			<b>Choice of Contact:</b>	
<b>Contam. Facility:</b>				<b>Co Admin:</b>	
<b>MHSW Facility:</b>				<b>Phone No Admin:</b>	
<b>SIC Code:</b>	621110				
<b>SIC Description:</b>	Offices of Physicians				
<b><u>Detail(s)</u></b>					
<b>Waste Class:</b>	261				
<b>Waste Class Desc:</b>	PHARMACEUTICALS				
<b>Waste Class:</b>	312				
<b>Waste Class Desc:</b>	PATHOLOGICAL WASTES				

Map Key	Number of Records	Direction/ Distance (m)	Elev/Diff (m)	Site	DB
<u>3</u>	8 of 15	E/59.5	67.9 / 1.72	Preston Medical Management Inc. 225 Preston Street Ottawa ON K1R 7R1	GEN
<b>Generator No:</b>	ON4912346			<b>PO Box No:</b>	
<b>Status:</b>				<b>Country:</b>	
<b>Approval Years:</b>	2012			<b>Choice of Contact:</b>	
<b>Contam. Facility:</b>				<b>Co Admin:</b>	
<b>MHSW Facility:</b>				<b>Phone No Admin:</b>	
<b>SIC Code:</b>	621110				
<b>SIC Description:</b>	Offices of Physicians				
<b><u>Detail(s)</u></b>					
<b>Waste Class:</b>		312			
<b>Waste Class Desc:</b>		PATHOLOGICAL WASTES			
<b>Waste Class:</b>		261			
<b>Waste Class Desc:</b>		PHARMACEUTICALS			
<u>3</u>	9 of 15	E/59.5	67.9 / 1.72	Preston Medical Management Inc. 225 Preston Street Ottawa ON	GEN
<b>Generator No:</b>	ON4912346			<b>PO Box No:</b>	
<b>Status:</b>				<b>Country:</b>	
<b>Approval Years:</b>	2013			<b>Choice of Contact:</b>	
<b>Contam. Facility:</b>				<b>Co Admin:</b>	
<b>MHSW Facility:</b>				<b>Phone No Admin:</b>	
<b>SIC Code:</b>	621110				
<b>SIC Description:</b>	OFFICES OF PHYSICIANS				
<b><u>Detail(s)</u></b>					
<b>Waste Class:</b>		261			
<b>Waste Class Desc:</b>		PHARMACEUTICALS			
<b>Waste Class:</b>		312			
<b>Waste Class Desc:</b>		PATHOLOGICAL WASTES			
<u>3</u>	10 of 15	E/59.5	67.9 / 1.72	Preston Medical Management Inc. 225 Preston Street Ottawa ON K1R 7R1	GEN
<b>Generator No:</b>	ON4912346			<b>PO Box No:</b>	
<b>Status:</b>				<b>Country:</b>	Canada
<b>Approval Years:</b>	2016			<b>Choice of Contact:</b>	CO_OFFICIAL
<b>Contam. Facility:</b>	No			<b>Co Admin:</b>	
<b>MHSW Facility:</b>	No			<b>Phone No Admin:</b>	
<b>SIC Code:</b>	621110				
<b>SIC Description:</b>	OFFICES OF PHYSICIANS				
<b><u>Detail(s)</u></b>					
<b>Waste Class:</b>		312			
<b>Waste Class Desc:</b>		PATHOLOGICAL WASTES			
<b>Waste Class:</b>		261			
<b>Waste Class Desc:</b>		PHARMACEUTICALS			

Map Key	Number of Records	Direction/Distance (m)	Elev/Diff (m)	Site	DB
<u>3</u>	11 of 15	E/59.5	67.9 / 1.72	Preston Medical Management Inc. 225 Preston Street Ottawa ON K1R 7R1	GEN
<b>Generator No:</b>	ON4912346			<b>PO Box No:</b>	
<b>Status:</b>				<b>Country:</b>	Canada
<b>Approval Years:</b>	2015			<b>Choice of Contact:</b>	CO_OFFICIAL
<b>Contam. Facility:</b>	No			<b>Co Admin:</b>	Di Lu
<b>MHSW Facility:</b>	No			<b>Phone No Admin:</b>	613-726-3559 Ext.26
<b>SIC Code:</b>	621110				
<b>SIC Description:</b>	OFFICES OF PHYSICIANS				
<b><u>Detail(s)</u></b>					
<b>Waste Class:</b>	261				
<b>Waste Class Desc:</b>	PHARMACEUTICALS				
<b>Waste Class:</b>	312				
<b>Waste Class Desc:</b>	PATHOLOGICAL WASTES				
<u>3</u>	12 of 15	E/59.5	67.9 / 1.72	Preston Medical Management Inc. 225 Preston Street Ottawa ON K1R 7R1	GEN
<b>Generator No:</b>	ON4912346			<b>PO Box No:</b>	
<b>Status:</b>				<b>Country:</b>	Canada
<b>Approval Years:</b>	2014			<b>Choice of Contact:</b>	CO_OFFICIAL
<b>Contam. Facility:</b>	No			<b>Co Admin:</b>	Di Lu
<b>MHSW Facility:</b>	No			<b>Phone No Admin:</b>	613-726-3559 Ext.26
<b>SIC Code:</b>	621110				
<b>SIC Description:</b>	OFFICES OF PHYSICIANS				
<b><u>Detail(s)</u></b>					
<b>Waste Class:</b>	312				
<b>Waste Class Desc:</b>	PATHOLOGICAL WASTES				
<b>Waste Class:</b>	261				
<b>Waste Class Desc:</b>	PHARMACEUTICALS				
<u>3</u>	13 of 15	E/59.5	67.9 / 1.72	Preston Medical Management Inc. 225 Preston Street Ottawa ON K1R 7R1	GEN
<b>Generator No:</b>	ON4912346			<b>PO Box No:</b>	
<b>Status:</b>	Registered			<b>Country:</b>	Canada
<b>Approval Years:</b>	As of Dec 2018			<b>Choice of Contact:</b>	
<b>Contam. Facility:</b>				<b>Co Admin:</b>	
<b>MHSW Facility:</b>				<b>Phone No Admin:</b>	
<b>SIC Code:</b>					
<b>SIC Description:</b>					
<b><u>Detail(s)</u></b>					
<b>Waste Class:</b>	261 A				
<b>Waste Class Desc:</b>	Pharmaceuticals				
<b>Waste Class:</b>	312 P				
<b>Waste Class Desc:</b>	Pathological wastes				

Map Key	Number of Records	Direction/ Distance (m)	Elev/Diff (m)	Site	DB
<u>3</u>	14 of 15	E/59.5	67.9 / 1.72	Preston Medical Management Inc. 225 Preston Street Ottawa ON K1R 7R1	GEN
<b>Generator No:</b>	ON4912346			<b>PO Box No:</b>	
<b>Status:</b>	Registered			<b>Country:</b>	Canada
<b>Approval Years:</b>	As of Jul 2020			<b>Choice of Contact:</b>	
<b>Contam. Facility:</b>				<b>Co Admin:</b>	
<b>MHSW Facility:</b>				<b>Phone No Admin:</b>	
<b>SIC Code:</b>					
<b>SIC Description:</b>					
<b><u>Detail(s)</u></b>					
<b>Waste Class:</b>		261 A			
<b>Waste Class Desc:</b>		Pharmaceuticals			
<b>Waste Class:</b>		312 P			
<b>Waste Class Desc:</b>		Pathological wastes			
<u>3</u>	15 of 15	E/59.5	67.9 / 1.72	Appletree Corporate Medical Centre 204 225 Preston Street Ottawa ON K1R 7R1	GEN
<b>Generator No:</b>	ON4912346			<b>PO Box No:</b>	
<b>Status:</b>	Registered			<b>Country:</b>	Canada
<b>Approval Years:</b>	As of Apr 2021			<b>Choice of Contact:</b>	
<b>Contam. Facility:</b>				<b>Co Admin:</b>	
<b>MHSW Facility:</b>				<b>Phone No Admin:</b>	
<b>SIC Code:</b>					
<b>SIC Description:</b>					
<b><u>Detail(s)</u></b>					
<b>Waste Class:</b>		312 P			
<b>Waste Class Desc:</b>		Pathological wastes			
<b>Waste Class:</b>		261 A			
<b>Waste Class Desc:</b>		Pharmaceuticals			
<u>4</u>	1 of 1	SSE/62.3	65.8 / -0.34	OTTAWA ON	WWIS
<b>Well ID:</b>	1535493			<b>Data Entry Status:</b>	
<b>Construction Date:</b>				<b>Data Src:</b>	
<b>Primary Water Use:</b>				<b>Date Received:</b>	5/5/2005
<b>Sec. Water Use:</b>				<b>Selected Flag:</b>	True
<b>Final Well Status:</b>	Test Hole			<b>Abandonment Rec:</b>	
<b>Water Type:</b>				<b>Contractor:</b>	1844
<b>Casing Material:</b>				<b>Form Version:</b>	3
<b>Audit No:</b>	Z19259			<b>Owner:</b>	
<b>Tag:</b>	_NO_TAG			<b>Street Name:</b>	
<b>Construction Method:</b>				<b>County:</b>	OTTAWA
<b>Elevation (m):</b>				<b>Municipality:</b>	OTTAWA CITY
<b>Elevation Reliability:</b>				<b>Site Info:</b>	
<b>Depth to Bedrock:</b>				<b>Lot:</b>	
<b>Well Depth:</b>				<b>Concession:</b>	
<b>Overburden/Bedrock:</b>				<b>Concession Name:</b>	
<b>Pump Rate:</b>				<b>Easting NAD83:</b>	
<b>Static Water Level:</b>				<b>Northing NAD83:</b>	
<b>Flowing (Y/N):</b>				<b>Zone:</b>	
<b>Flow Rate:</b>				<b>UTM Reliability:</b>	
<b>Clear/Cloudy:</b>					

Map Key	Number of Records	Direction/ Distance (m)	Elev/Diff (m)	Site	DB
---------	-------------------	----------------------------	------------------	------	----

PDF URL (Map): [https://d2khazk8e83rdv.cloudfront.net/moe\\_mapping/downloads/2Water/Wells\\_pdfs/153\1535493.pdf](https://d2khazk8e83rdv.cloudfront.net/moe_mapping/downloads/2Water/Wells_pdfs/153\1535493.pdf)

**Additional Detail(s) (Map)**

Well Completed Date: 2005/05/03  
Year Completed: 2005  
Depth (m): 4.65  
Latitude: 45.4050965726773  
Longitude: -75.7125285332943  
Path: 153\1535493.pdf

**Bore Hole Information**

Bore Hole ID:	11316032	Elevation:	59.354789
DP2BR:		Elevrc:	
Spatial Status:		Zone:	18
Code OB:	o	East83:	444239.00
Code OB Desc:	Overburden	North83:	5028200.00
Open Hole:		Org CS:	UTM83
Cluster Kind:		UTMRC:	4
Date Completed:	03-May-2005 00:00:00	UTMRC Desc:	margin of error : 30 m - 100 m
Remarks:		Location Method:	wwr
Elevrc Desc:			
Location Source Date:			
Improvement Location Source:			
Improvement Location Method:			
Source Revision Comment:			
Supplier Comment:			

**Overburden and Bedrock**

**Materials Interval**

Formation ID: 932996483  
Layer: 2  
Color: 6  
General Color: BROWN  
Mat1: 28  
Most Common Material: SAND  
Mat2: 01  
Mat2 Desc: FILL  
Mat3: 05  
Mat3 Desc: CLAY  
Formation Top Depth: 1.399999976158142  
Formation End Depth: 1.7000000476837158  
Formation End Depth UOM: m

**Overburden and Bedrock**

**Materials Interval**

Formation ID: 932996482  
Layer: 1  
Color: 6  
General Color: BROWN  
Mat1: 28  
Most Common Material: SAND  
Mat2: 11  
Mat2 Desc: GRAVEL  
Mat3: 01  
Mat3 Desc: FILL  
Formation Top Depth: 0.0  
Formation End Depth: 1.399999976158142

<b>Map Key</b>	<b>Number of Records</b>	<b>Direction/ Distance (m)</b>	<b>Elev/Diff (m)</b>	<b>Site</b>	<b>DB</b>
<b>Formation End Depth UOM:</b>		m			
<b><u>Overburden and Bedrock Materials Interval</u></b>					
<b>Formation ID:</b>		932996484			
<b>Layer:</b>		3			
<b>Color:</b>		2			
<b>General Color:</b>		GREY			
<b>Mat1:</b>		13			
<b>Most Common Material:</b>		BOULDERS			
<b>Mat2:</b>		28			
<b>Mat2 Desc:</b>		SAND			
<b>Mat3:</b>		11			
<b>Mat3 Desc:</b>		GRAVEL			
<b>Formation Top Depth:</b>		1.7000000476837158			
<b>Formation End Depth:</b>		4.650000095367432			
<b>Formation End Depth UOM:</b>		m			
<b><u>Annular Space/Abandonment Sealing Record</u></b>					
<b>Plug ID:</b>		933268438			
<b>Layer:</b>		1			
<b>Plug From:</b>		4.26999998092651			
<b>Plug To:</b>		1			
<b>Plug Depth UOM:</b>		m			
<b><u>Annular Space/Abandonment Sealing Record</u></b>					
<b>Plug ID:</b>		933268439			
<b>Layer:</b>		2			
<b>Plug From:</b>		1			
<b>Plug To:</b>		0			
<b>Plug Depth UOM:</b>		m			
<b><u>Method of Construction &amp; Well Use</u></b>					
<b>Method Construction ID:</b>		961535493			
<b>Method Construction Code:</b>		6			
<b>Method Construction:</b>		Boring			
<b>Other Method Construction:</b>					
<b><u>Pipe Information</u></b>					
<b>Pipe ID:</b>		11330887			
<b>Casing No:</b>		1			
<b>Comment:</b>					
<b>Alt Name:</b>					
<b><u>Construction Record - Casing</u></b>					
<b>Casing ID:</b>		930855305			
<b>Layer:</b>		1			
<b>Material:</b>		5			
<b>Open Hole or Material:</b>		PLASTIC			
<b>Depth From:</b>		1.25999999046326			
<b>Depth To:</b>		0			
<b>Casing Diameter:</b>		20			

Map Key	Number of Records	Direction/ Distance (m)	Elev/Diff (m)	Site	DB
<b>Casing Diameter UOM:</b>		cm			
<b>Casing Depth UOM:</b>		m			
<b><u>Construction Record - Screen</u></b>					
<b>Screen ID:</b>		933412593			
<b>Layer:</b>		1			
<b>Slot:</b>		010			
<b>Screen Top Depth:</b>		1.25999999046326			
<b>Screen End Depth:</b>		4.26000022888184			
<b>Screen Material:</b>		5			
<b>Screen Depth UOM:</b>		m			
<b>Screen Diameter UOM:</b>		cm			
<b>Screen Diameter:</b>		25			
<b><u>Hole Diameter</u></b>					
<b>Hole ID:</b>		11533535			
<b>Diameter:</b>		10.0			
<b>Depth From:</b>		0.0			
<b>Depth To:</b>		4.650000095367432			
<b>Hole Depth UOM:</b>		m			
<b>Hole Diameter UOM:</b>		cm			
<a href="#"><u>5</u></a>	1 of 1	NE/71.5	67.7 / 1.49	<b>LAURENT LEBLANC LIMITED</b> 151 Willow ST Ottawa ON K1R 6W2	EASR
<b>Approval No:</b>		R-009-6112302477		<b>SWP Area Name:</b> Rideau Valley	
<b>Status:</b>		REGISTERED		<b>MOE District:</b> Ottawa	
<b>Date:</b>		2020-05-20		<b>Municipality:</b> Ottawa	
<b>Record Type:</b>		EASR		<b>Latitude:</b> 45.40611111	
<b>Link Source:</b>		MOFA		<b>Longitude:</b> -75.7125	
<b>Project Type:</b>		Water Taking - Construction Dewatering		<b>Geometry X:</b>	
<b>Full Address:</b>				<b>Geometry Y:</b>	
<b>Approval Type:</b>		EASR-Water Taking - Construction Dewatering			
<b>Full PDF Link:</b>		<a href="http://www.accessenvironment.ene.gov.on.ca/AEWeb/ae/ViewDocument.action?documentRefID=2251345">http://www.accessenvironment.ene.gov.on.ca/AEWeb/ae/ViewDocument.action?documentRefID=2251345</a>			
<a href="#"><u>6</u></a>	1 of 3	NNE/73.7	66.9 / 0.75	<b>INVITATIONS PLUS</b> 193 PRESTON ST OTTAWA ON K1R 7P8	SCT
<b>Established:</b>		1994			
<b>Plant Size (ft²):</b>		0			
<b>Employment:</b>		0			
<b><u>--Details--</u></b>					
<b>Description:</b>		Quick Printing			
<b>SIC/NAICS Code:</b>		323114			
<b>Description:</b>		Digital Printing			
<b>SIC/NAICS Code:</b>		323115			
<b>Description:</b>		Other Printing			
<b>SIC/NAICS Code:</b>		323119			
<a href="#"><u>6</u></a>	2 of 3	NNE/73.7	66.9 / 0.75	<b>6176381 Canada Inc.</b> 191-193 Preston St Ottawa ON	CA

Map Key	Number of Records	Direction/ Distance (m)	Elev/Diff (m)	Site	DB
<b>Certificate #:</b> 3042-82DHGD <b>Application Year:</b> 2010 <b>Issue Date:</b> 2/11/2010 <b>Approval Type:</b> Municipal and Private Sewage Works <b>Status:</b> Approved <b>Application Type:</b> <b>Client Name:</b> <b>Client Address:</b> <b>Client City:</b> <b>Client Postal Code:</b> <b>Project Description:</b> <b>Contaminants:</b> <b>Emission Control:</b>					
<a href="#">6</a>	3 of 3	NNE/73.7	66.9 / 0.75	6176381 Canada Inc. 191 - 193 Preston St Ottawa ON K2E 5A4	ECA
<b>Approval No:</b> 3042-82DHGD <b>Approval Date:</b> 2010-02-11 <b>Status:</b> Approved <b>Record Type:</b> ECA <b>Link Source:</b> IDS <b>SWP Area Name:</b> <b>Approval Type:</b> ECA-MUNICIPAL AND PRIVATE SEWAGE WORKS <b>Project Type:</b> MUNICIPAL AND PRIVATE SEWAGE WORKS <b>Business Name:</b> 6176381 Canada Inc. <b>Address:</b> 191 - 193 Preston St <b>Full Address:</b> <b>Full PDF Link:</b> <a href="https://www.accessenvironment.ene.gov.on.ca/instruments/8985-7XRL8T-14.pdf">https://www.accessenvironment.ene.gov.on.ca/instruments/8985-7XRL8T-14.pdf</a> <b>MOE District:</b> <b>City:</b> <b>Longitude:</b> <b>Latitude:</b> <b>Geometry X:</b> <b>Geometry Y:</b>					
<a href="#">7</a>	1 of 3	ESE/75.6	66.9 / 0.69	PRESTON AUTO CENTRE INC 241 PRESTON ST OTTAWA ON K1R 7R3	PRT
<b>Location ID:</b> 11042 <b>Type:</b> retail <b>Expiry Date:</b> 1993-12-31 <b>Capacity (L):</b> 7919 <b>Licence #:</b> 0056555001					
<a href="#">7</a>	2 of 3	ESE/75.6	66.9 / 0.69	City of Ottawa South East corner of Preston and Balsam 241 PRESTON STREET, OTTAWA<UNOFFICIAL> Ottawa ON K1R 7R3	SPL
<b>Ref No:</b> 1823-6S4LH6 <b>Site No:</b> <b>Incident Dt:</b> 7/27/2006 <b>Year:</b> <b>Incident Cause:</b> Unknown <b>Incident Event:</b> <b>Contaminant Code:</b> 99 <b>Contaminant Name:</b> Hydrocarbon and lead contaminated water <b>Discharger Report:</b> <b>Material Group:</b> Other <b>Health/Env Conseq:</b> <b>Client Type:</b> <b>Sector Type:</b> Other <b>Agency Involved:</b> <b>Nearest Watercourse:</b> <b>Site Address:</b> SOUTH EAST CORNER OF PRESTON AND BALSAM <b>Site District Office:</b> Ottawa <b>Site Postal Code:</b> <b>Site Region:</b> <b>Site Municipality:</b> Ottawa <b>Site Lot:</b> <b>Contaminant Limit 1:</b> <b>Contam Limit Freq 1:</b> <b>Contaminant UN No 1:</b> <b>Environment Impact:</b> Possible <b>Nature of Impact:</b> Groundwater Pollution					



Map Key	Number of Records	Direction/ Distance (m)	Elev/Diff (m)	Site	DB
<b>Receiving Medium:</b> <b>Receiving Env:</b> <b>MOE Response:</b> <b>Dt MOE Arvl on Scn:</b> <b>MOE Reported Dt:</b> <b>Dt Document Closed:</b> <b>Incident Reason:</b> <b>Site Name:</b> <b>Site County/District:</b> <b>Site Geo Ref Meth:</b> <b>Incident Summary:</b> <b>Contaminant Qty:</b>	Land & Water  7/27/2006			<b>Site Conc:</b> <b>Northing:</b> <b>Easting:</b> <b>Site Geo Ref Accu:</b> <b>Site Map Datum:</b> <b>SAC Action Class:</b> <b>Source Type:</b>  SOUTH EAST CORNER OF PRESTON AND BALSAM  SE corner of Balsam & Preston: oil & lead contaminated water Not specified	

<u>7</u>	3 of 3	ESE/75.6	66.9 / 0.69	<b>PRESTON AUTO CENTRE INC</b> <b>241 PRESTON ST</b> <b>OTTAWA ON K1R 7R3</b>	DTNK
----------	--------	----------	-------------	---	------

**Delisted Expired Fuel Safety Facilities**

**Instance No:** 9838975  
**Status:** EXPIRED  
**Instance ID:**  
**Instance Type:** FS Facility  
**Description:**  
**TSSA Program Area:**  
**Maximum Hazard Rank:**  
**Facility Type:**  
**Expired Date:** 2/4/1993  
**Original Source:** EXP  
**Record Date:** Up to May 2013

<u>8</u>	1 of 6	W/82.8	64.2 / -2.00	<b>V Steel Works Ltd.</b> <b>17 Larch St</b> <b>Ottawa ON K1R 6W4</b>	SCT
----------	--------	--------	--------------	---	-----

**Established:** 7/1/1975  
**Plant Size (ft²):**  
**Employment:**

**--Details--**

**Description:** All Other Industrial Machinery Manufacturing  
**SIC/NAICS Code:** 333299

**Description:** Other Plate Work and Fabricated Structural Product Manufacturing  
**SIC/NAICS Code:** 332319

**Description:** Other Ornamental and Architectural Metal Product Manufacturing  
**SIC/NAICS Code:** 332329

<u>8</u>	2 of 6	W/82.8	64.2 / -2.00	<b>15-19 Larch Street</b> <b>Ottawa ON K1R 6W4</b>	EHS
<b>Order No:</b> <b>Status:</b> <b>Report Type:</b> <b>Report Date:</b> <b>Date Received:</b> <b>Previous Site Name:</b>	20200515158 C Standard Report 21-MAY-20 15-MAY-20			<b>Nearest Intersection:</b> <b>Municipality:</b> <b>Client Prov/State:</b> <b>Search Radius (km):</b> <b>X:</b> <b>Y:</b>	ON .25 -75.713835 45.4055553

Map Key	Number of Records	Direction/ Distance (m)	Elev/Diff (m)	Site	DB
<i>Lot/Building Size:</i> <i>Additional Info Ordered:</i>					
<u>8</u>	3 of 6	W/82.8	64.2 / -2.00	15-19 Larch Street Ottawa ON K1R 6W4	EHS
<i>Order No:</i>	20200515158			<i>Nearest Intersection:</i>	
<i>Status:</i>	C			<i>Municipality:</i>	
<i>Report Type:</i>	Standard Report			<i>Client Prov/State:</i>	ON
<i>Report Date:</i>	21-MAY-20			<i>Search Radius (km):</i>	.25
<i>Date Received:</i>	15-MAY-20			<i>X:</i>	-75.713835
<i>Previous Site Name:</i>				<i>Y:</i>	45.4055553
<i>Lot/Building Size:</i>					
<i>Additional Info Ordered:</i>					
<hr/>					
<u>8</u>	4 of 6	W/82.8	64.2 / -2.00	15-19 Larch Street Ottawa ON K1R 6W4	EHS
<i>Order No:</i>	20200515158			<i>Nearest Intersection:</i>	
<i>Status:</i>	C			<i>Municipality:</i>	
<i>Report Type:</i>	Standard Report			<i>Client Prov/State:</i>	ON
<i>Report Date:</i>	21-MAY-20			<i>Search Radius (km):</i>	.25
<i>Date Received:</i>	15-MAY-20			<i>X:</i>	-75.713835
<i>Previous Site Name:</i>				<i>Y:</i>	45.4055553
<i>Lot/Building Size:</i>					
<i>Additional Info Ordered:</i>					
<hr/>					
<u>8</u>	5 of 6	W/82.8	64.2 / -2.00	15-19 Larch Street Ottawa ON K1R 6W4	EHS
<i>Order No:</i>	20200515158			<i>Nearest Intersection:</i>	
<i>Status:</i>	C			<i>Municipality:</i>	
<i>Report Type:</i>	Standard Report			<i>Client Prov/State:</i>	ON
<i>Report Date:</i>	21-MAY-20			<i>Search Radius (km):</i>	.25
<i>Date Received:</i>	15-MAY-20			<i>X:</i>	-75.713835
<i>Previous Site Name:</i>				<i>Y:</i>	45.4055553
<i>Lot/Building Size:</i>					
<i>Additional Info Ordered:</i>					
<hr/>					
<u>8</u>	6 of 6	W/82.8	64.2 / -2.00	15-19 Larch Street Ottawa ON K1R 6W4	EHS
<i>Order No:</i>	20200515158			<i>Nearest Intersection:</i>	
<i>Status:</i>	C			<i>Municipality:</i>	
<i>Report Type:</i>	Standard Report			<i>Client Prov/State:</i>	ON
<i>Report Date:</i>	21-MAY-20			<i>Search Radius (km):</i>	.25
<i>Date Received:</i>	15-MAY-20			<i>X:</i>	-75.713835
<i>Previous Site Name:</i>				<i>Y:</i>	45.4055553
<i>Lot/Building Size:</i>					
<i>Additional Info Ordered:</i>					
<hr/>					
<u>9</u>	1 of 1	N/82.9	67.0 / 0.77	ON	BORE
<i>Borehole ID:</i>	613150			<i>Inclin FLG:</i>	No
<i>OGF ID:</i>	215514454			<i>SP Status:</i>	Initial Entry
<i>Status:</i>				<i>Surv Elev:</i>	No

Map Key	Number of Records	Direction/ Distance (m)	Elev/Diff (m)	Site	DB
Type:	Borehole			Piezometer:	No
Use:				Primary Name:	
Completion Date:				Municipality:	
Static Water Level:				Lot:	
Primary Water Use:				Township:	
Sec. Water Use:				Latitude DD:	45.406375
Total Depth m:	-999			Longitude DD:	-75.712779
Depth Ref:	Ground Surface			UTM Zone:	18
Depth Elev:				Easting:	444221
Drill Method:				Northing:	5028342
Orig Ground Elev m:	61			Location Accuracy:	
Elev Reliabil Note:				Accuracy:	Not Applicable
DEM Ground Elev m:	57.9				
Concession:					
Location D:					
Survey D:					
Comments:					

### Borehole Geology Stratum

Geology Stratum ID:	218393912			Mat Consistency:	
Top Depth:	0			Material Moisture:	
Bottom Depth:	1.2			Material Texture:	
Material Color:				Non Geo Mat Type:	
Material 1:	Sand			Geologic Formation:	
Material 2:	Gravel			Geologic Group:	
Material 3:				Geologic Period:	
Material 4:				Depositional Gen:	
Gsc Material Description:					
Stratum Description:	SAND.				
Geology Stratum ID:	218393914			Mat Consistency:	Firm
Top Depth:	2.1			Material Moisture:	
Bottom Depth:				Material Texture:	
Material Color:	Black			Non Geo Mat Type:	
Material 1:	Bedrock			Geologic Formation:	
Material 2:				Geologic Group:	
Material 3:				Geologic Period:	
Material 4:				Depositional Gen:	
Gsc Material Description:					
Stratum Description:	BEDROCK. RM. TILL. FIRM. BEDROCK. 0025016CK,VERY HARD. BEDROCK. BLACK. LT.				
Geology Stratum ID:	218393913			Mat Consistency:	
Top Depth:	1.2			Material Moisture:	
Bottom Depth:	2.1			Material Texture:	
Material Color:				Non Geo Mat Type:	
Material 1:	Sand			Geologic Formation:	
Material 2:	Clay			Geologic Group:	
Material 3:				Geologic Period:	
Material 4:				Depositional Gen:	
Gsc Material Description:					
Stratum Description:	SAND.				

### Source

Source Type:	Data Survey	Source Appl:	Spatial/Tabular
Source Orig:	Geological Survey of Canada	Source Iden:	1
Source Date:	1956-1972	Scale or Res:	Varies
Confidence:	H	Horizontal:	NAD27
Observatio:		Verticalda:	Mean Average Sea Level
Source Name:	Urban Geology Automated Information System (UGAIS)		
Source Details:	File: OTTAWA2.txt RecordID: 056580 NTS_Sheet: 31G05G		
Confiden 1:	Logged by professional. Exact and complete description of material and properties.		

Map Key	Number of Records	Direction/ Distance (m)	Elev/Diff (m)	Site	DB
<b>Source List</b>					
<b>Source Identifier:</b>	1			<b>Horizontal Datum:</b>	NAD27
<b>Source Type:</b>	Data Survey			<b>Vertical Datum:</b>	Mean Average Sea Level
<b>Source Date:</b>	1956-1972			<b>Projection Name:</b>	Universal Transverse Mercator
<b>Scale or Resolution:</b>	Varies				
<b>Source Name:</b>	Urban Geology Automated Information System (UGAIS)				
<b>Source Originators:</b>	Geological Survey of Canada				
<a href="#">10</a>	1 of 6	N/90.1	66.9 / 0.69	185 Preston Street Ottawa ON K1R 7P8	EHS
<b>Order No:</b>	20191127055			<b>Nearest Intersection:</b>	
<b>Status:</b>	C			<b>Municipality:</b>	
<b>Report Type:</b>	Standard Report			<b>Client Prov/State:</b>	ON
<b>Report Date:</b>	02-DEC-19			<b>Search Radius (km):</b>	.25
<b>Date Received:</b>	27-NOV-19			<b>X:</b>	-75.712842
<b>Previous Site Name:</b>				<b>Y:</b>	45.406438
<b>Lot/Building Size:</b>					
<b>Additional Info Ordered:</b>					
<a href="#">10</a>	2 of 6	N/90.1	66.9 / 0.69	185 Preston Street Ottawa ON K1R 7P8	EHS
<b>Order No:</b>	20191127055			<b>Nearest Intersection:</b>	
<b>Status:</b>	C			<b>Municipality:</b>	
<b>Report Type:</b>	Standard Report			<b>Client Prov/State:</b>	ON
<b>Report Date:</b>	02-DEC-19			<b>Search Radius (km):</b>	.25
<b>Date Received:</b>	27-NOV-19			<b>X:</b>	-75.712842
<b>Previous Site Name:</b>				<b>Y:</b>	45.406438
<b>Lot/Building Size:</b>					
<b>Additional Info Ordered:</b>					
<a href="#">10</a>	3 of 6	N/90.1	66.9 / 0.69	185 Preston Street Ottawa ON K1R 7P8	EHS
<b>Order No:</b>	20191127055			<b>Nearest Intersection:</b>	
<b>Status:</b>	C			<b>Municipality:</b>	
<b>Report Type:</b>	Standard Report			<b>Client Prov/State:</b>	ON
<b>Report Date:</b>	02-DEC-19			<b>Search Radius (km):</b>	.25
<b>Date Received:</b>	27-NOV-19			<b>X:</b>	-75.712842
<b>Previous Site Name:</b>				<b>Y:</b>	45.406438
<b>Lot/Building Size:</b>					
<b>Additional Info Ordered:</b>					
<a href="#">10</a>	4 of 6	N/90.1	66.9 / 0.69	185 Preston Street Ottawa ON K1R 7P8	EHS
<b>Order No:</b>	20191127055			<b>Nearest Intersection:</b>	
<b>Status:</b>	C			<b>Municipality:</b>	
<b>Report Type:</b>	Standard Report			<b>Client Prov/State:</b>	ON
<b>Report Date:</b>	02-DEC-19			<b>Search Radius (km):</b>	.25
<b>Date Received:</b>	27-NOV-19			<b>X:</b>	-75.712842
<b>Previous Site Name:</b>				<b>Y:</b>	45.406438
<b>Lot/Building Size:</b>					
<b>Additional Info Ordered:</b>					

Map Key	Number of Records	Direction/ Distance (m)	Elev/Diff (m)	Site	DB
<a href="#">10</a>	5 of 6	N/90.1	66.9 / 0.69	185 Preston Street Ottawa ON K1R 7P8	EHS
<b>Order No:</b>	20191127055			<b>Nearest Intersection:</b>	
<b>Status:</b>	C			<b>Municipality:</b>	
<b>Report Type:</b>	Standard Report			<b>Client Prov/State:</b>	ON
<b>Report Date:</b>	02-DEC-19			<b>Search Radius (km):</b>	.25
<b>Date Received:</b>	27-NOV-19			<b>X:</b>	-75.712842
<b>Previous Site Name:</b>				<b>Y:</b>	45.406438
<b>Lot/Building Size:</b>					
<b>Additional Info Ordered:</b>					
<a href="#">10</a>	6 of 6	N/90.1	66.9 / 0.69	185 Preston Street Ottawa ON K1R 7P8	EHS
<b>Order No:</b>	20191127055			<b>Nearest Intersection:</b>	
<b>Status:</b>	C			<b>Municipality:</b>	
<b>Report Type:</b>	Standard Report			<b>Client Prov/State:</b>	ON
<b>Report Date:</b>	02-DEC-19			<b>Search Radius (km):</b>	.25
<b>Date Received:</b>	27-NOV-19			<b>X:</b>	-75.712842
<b>Previous Site Name:</b>				<b>Y:</b>	45.406438
<b>Lot/Building Size:</b>					
<b>Additional Info Ordered:</b>					
<a href="#">11</a>	1 of 11	SSW/92.6	65.6 / -0.62	PRESTON HARDWARE (1980) LIMITED 234-248 PRESTON STREET OTTAWA ON K1R 7R4	PES
<b>Detail Licence No:</b>	23-01-10903-0			<b>Operator Box:</b>	
<b>Licence No:</b>	10903			<b>Operator Class:</b>	
<b>Status:</b>				<b>Operator No:</b>	
<b>Approval Date:</b>				<b>Operator Type:</b>	
<b>Report Source:</b>				<b>Oper Area Code:</b>	
<b>Licence Type:</b>	Limited Vendor			<b>Oper Phone No:</b>	
<b>Licence Type Code:</b>	23			<b>Operator Ext:</b>	
<b>Licence Class:</b>	01			<b>Operator Lot:</b>	
<b>Licence Control:</b>	0			<b>Oper Concession:</b>	
<b>Latitude:</b>				<b>Operator Region:</b>	4
<b>Longitude:</b>				<b>Operator District:</b>	2
<b>Lot:</b>				<b>Operator County:</b>	15
<b>Concession:</b>				<b>Op Municipality:</b>	
<b>Region:</b>	4			<b>Post Office Box:</b>	
<b>District:</b>	2			<b>MOE District:</b>	
<b>County:</b>	15			<b>SWP Area Name:</b>	
<b>Trade Name:</b>					
<b>PDF Link:</b>					
<a href="#">11</a>	2 of 11	SSW/92.6	65.6 / -0.62	PRESTON HARDWARE 1980 LIMITED 248 PRESTON ST OTTAWA ON K1R 7R4	PES
<b>Detail Licence No:</b>	23-01-12318-0			<b>Operator Box:</b>	
<b>Licence No:</b>	12318			<b>Operator Class:</b>	
<b>Status:</b>				<b>Operator No:</b>	
<b>Approval Date:</b>				<b>Operator Type:</b>	
<b>Report Source:</b>				<b>Oper Area Code:</b>	
<b>Licence Type:</b>	Limited Vendor			<b>Oper Phone No:</b>	
<b>Licence Type Code:</b>	23			<b>Operator Ext:</b>	
<b>Licence Class:</b>	01			<b>Operator Lot:</b>	
<b>Licence Control:</b>	0			<b>Oper Concession:</b>	
<b>Latitude:</b>				<b>Operator Region:</b>	4

Map Key	Number of Records	Direction/ Distance (m)	Elev/Diff (m)	Site	DB
<p>Longitude: Lot: Concession: Region: District: County: Trade Name: PDF Link:</p>					
<a href="#">11</a>	3 of 11	SSW/92.6	65.6 / -0.62	Operator District: Operator County: 15 Op Municipality: Post Office Box: MOE District: SWP Area Name:	PES
<p>Detail Licence No: Licence No: Status: Approval Date: Report Source: Licence Type: Limited Vendor Licence Type Code: 23 Licence Class: Licence Control: Latitude: Longitude: Lot: Concession: Region: District: County: Trade Name: PDF Link:</p>					
<a href="#">11</a>	4 of 11	SSW/92.6	65.6 / -0.62	Operator Box: Operator Class: Operator No: Operator Type: Oper Area Code: Oper Phone No: Operator Ext: Operator Lot: Oper Concession: Operator Region: Operator District: Operator County: Op Municipality: Post Office Box: MOE District: SWP Area Name:	PES
<p>Detail Licence No: Licence No: Status: Approval Date: Report Source: Licence Type: Vendor Licence Type Code: Licence Class: Licence Control: Latitude: Longitude: Lot: Concession: Region: District: County: Trade Name: PDF Link:</p>					
<a href="#">11</a>	5 of 11	SSW/92.6	65.6 / -0.62	PRESTON HARDWARE 1980 LIMITED 248 PRESTON ST OTTAWA ON K1R 7R4	PES
<p>Detail Licence No: Operator Box:</p>					

Map Key	Number of Records	Direction/ Distance (m)	Elev/Diff (m)	Site	DB
<b>Licence No:</b> <b>Status:</b> <b>Approval Date:</b> <b>Report Source:</b> <b>Licence Type:</b> Vendor <b>Licence Type Code:</b> <b>Licence Class:</b> <b>Licence Control:</b> <b>Latitude:</b> <b>Longitude:</b> <b>Lot:</b> <b>Concession:</b> <b>Region:</b> <b>District:</b> <b>County:</b> <b>Trade Name:</b> <b>PDF Link:</b>				<b>Operator Class:</b> <b>Operator No:</b> <b>Operator Type:</b> <b>Oper Area Code:</b> <b>Oper Phone No:</b> <b>Operator Ext:</b> <b>Operator Lot:</b> <b>Oper Concession:</b> <b>Operator Region:</b> <b>Operator District:</b> <b>Operator County:</b> <b>Op Municipality:</b> <b>Post Office Box:</b> <b>MOE District:</b> <b>SWP Area Name:</b>	

<a href="#">11</a>	6 of 11	SSW/92.6	65.6 / -0.62	<b>Preston Hardware (1980) Limited</b> <b>234-248 Preston Street</b> <b>Ottawa ON K1R 7R4</b>	CA
<b>Certificate #:</b> <b>Application Year:</b> <b>Issue Date:</b> <b>Approval Type:</b> <b>Status:</b> <b>Application Type:</b> <b>Client Name:</b> <b>Client Address:</b> <b>Client City:</b> <b>Client Postal Code:</b> <b>Project Description:</b> <b>Contaminants:</b> <b>Emission Control:</b>		3131-63XLJC 2004 8/19/2004 Municipal and Private Sewage Works Approved			

<a href="#">11</a>	7 of 11	SSW/92.6	65.6 / -0.62	<b>PRESTON HARDWARE 1980 LIMITED</b> <b>248 PRESTON ST</b> <b>OTTAWA ON K1R7R4</b>	PES
<b>Detail Licence No:</b> <b>Licence No:</b> 12318 <b>Status:</b> <b>Approval Date:</b> <b>Report Source:</b> Legacy Licenses (Excluding TS) <b>Licence Type:</b> Limited Vendor <b>Licence Type Code:</b> 23 <b>Licence Class:</b> 01 <b>Licence Control:</b> 0 <b>Latitude:</b> <b>Longitude:</b> <b>Lot:</b> <b>Concession:</b> <b>Region:</b> <b>District:</b> <b>County:</b> <b>Trade Name:</b> <b>PDF Link:</b>				<b>Operator Box:</b> <b>Operator Class:</b> <b>Operator No:</b> <b>Operator Type:</b> <b>Oper Area Code:</b> 613 <b>Oper Phone No:</b> 2307166 <b>Operator Ext:</b> <b>Operator Lot:</b> <b>Oper Concession:</b> <b>Operator Region:</b> 4 <b>Operator District:</b> <b>Operator County:</b> 15 <b>Op Municipality:</b> <b>Post Office Box:</b> <b>MOE District:</b> <b>SWP Area Name:</b>	

Map Key	Number of Records	Direction/ Distance (m)	Elev/Diff (m)	Site	DB
<a href="#">11</a>	8 of 11	SSW/92.6	65.6 / -0.62	Preston Hardware (1980) Limited 234-248 Preston Street Ottawa ON K1R 7R4	ECA
<b>Approval No:</b> 3131-63XLJC <b>Approval Date:</b> 2004-08-19 <b>Status:</b> Approved <b>Record Type:</b> ECA <b>Link Source:</b> IDS <b>SWP Area Name:</b> Rideau Valley <b>Approval Type:</b> ECA-MUNICIPAL AND PRIVATE SEWAGE WORKS <b>Project Type:</b> MUNICIPAL AND PRIVATE SEWAGE WORKS <b>Business Name:</b> Preston Hardware (1980) Limited <b>Address:</b> 234-248 Preston Street <b>Full Address:</b> <b>Full PDF Link:</b> <a href="https://www.accessenvironment.ene.gov.on.ca/instruments/8327-62PS45-14.pdf">https://www.accessenvironment.ene.gov.on.ca/instruments/8327-62PS45-14.pdf</a>					

Map Key	Number of Records	Direction/ Distance (m)	Elev/Diff (m)	Site	DB
<a href="#">11</a>	9 of 11	SSW/92.6	65.6 / -0.62	248 Preston Street Ottawa ON	SPL
<b>Ref No:</b> 2660-ASCFNV <b>Site No:</b> NA <b>Incident Dt:</b> 2017/10/20 <b>Year:</b> <b>Incident Cause:</b> <b>Incident Event:</b> Unknown / N/A <b>Contaminant Code:</b> 27 <b>Contaminant Name:</b> PAINT (WATER-BASED) <b>Contaminant Limit 1:</b> <b>Contam Limit Freq 1:</b> 1263 <b>Environment Impact:</b> <b>Nature of Impact:</b> <b>Receiving Medium:</b> <b>Receiving Env:</b> Land <b>MOE Response:</b> No <b>Dt MOE Arvl on Scn:</b> <b>MOE Reported Dt:</b> 2017/10/21 <b>Dt Document Closed:</b> <b>Incident Reason:</b> Unknown / N/A <b>Site Name:</b> CB<UNOFFICIAL> <b>Site County/District:</b> <b>Site Geo Ref Meth:</b> <b>Incident Summary:</b> Drain All: Paint to two catch basins; cleaned <b>Contaminant Qty:</b> 0 other - see incident description					
<b>Discharger Report:</b> <b>Material Group:</b> <b>Health/Env Conseq:</b> 2 - Minor Environment <b>Client Type:</b> <b>Sector Type:</b> Unknown / N/A <b>Agency Involved:</b> <b>Nearest Watercourse:</b> <b>Site Address:</b> 248 Preston Street <b>Site District Office:</b> Ottawa <b>Site Postal Code:</b> <b>Site Region:</b> Eastern <b>Site Municipality:</b> Ottawa <b>Site Lot:</b> <b>Site Conc:</b> <b>Northing:</b> 5028165 <b>Easting:</b> 444270 <b>Site Geo Ref Accu:</b> <b>Site Map Datum:</b> <b>SAC Action Class:</b> Watercourse Spills <b>Source Type:</b> Unknown / N/A					

Map Key	Number of Records	Direction/ Distance (m)	Elev/Diff (m)	Site	DB
<a href="#">11</a>	10 of 11	SSW/92.6	65.6 / -0.62	PRESTON HARDWARE (1980) LIMITED 234-248 PRESTON ST OTTAWA ON K1R7R4	PES
<b>Detail Licence No:</b> 23-01-10903-0 <b>Licence No:</b> 10903 <b>Status:</b> <b>Approval Date:</b> <b>Report Source:</b> Legacy Licenses (Excluding TS) <b>Licence Type:</b> Limited Vendor <b>Licence Type Code:</b> 23 <b>Licence Class:</b> 01 <b>Licence Control:</b> 0 <b>Latitude:</b> <b>Longitude:</b> <b>Lot:</b>					
<b>Operator Box:</b> <b>Operator Class:</b> <b>Operator No:</b> <b>Operator Type:</b> <b>Oper Area Code:</b> 613 <b>Oper Phone No:</b> 2307166 <b>Operator Ext:</b> <b>Operator Lot:</b> <b>Oper Concession:</b> <b>Operator Region:</b> 4 <b>Operator District:</b> 2 <b>Operator County:</b> 15					



Map Key	Number of Records	Direction/ Distance (m)	Elev/Diff (m)	Site	DB
<b>Concession:</b> <b>Region:</b> 4 <b>District:</b> 2 <b>County:</b> 15 <b>Trade Name:</b> <b>PDF Link:</b>					
<b>Op Municipality:</b> <b>Post Office Box:</b> <b>MOE District:</b> <b>SWP Area Name:</b>					
<a href="#">11</a>	11 of 11	SSW/92.6	65.6 / -0.62	<b>PRESTON HARDWARE (1980) LIMITED</b> 234-248 PRESTON ST OTTAWA ON K1R7R4	PES
<b>Detail Licence No:</b> <b>Licence No:</b> 10903 <b>Status:</b> <b>Approval Date:</b> <b>Report Source:</b> Legacy Licenses (Excluding TS) <b>Licence Type:</b> Retail Vendor Class 03 <b>Licence Type Code:</b> 21 <b>Licence Class:</b> 03 <b>Licence Control:</b> <b>Latitude:</b> <b>Longitude:</b> <b>Lot:</b> <b>Concession:</b> <b>Region:</b> <b>District:</b> <b>County:</b> <b>Trade Name:</b> <b>PDF Link:</b>					
<b>Operator Box:</b> <b>Operator Class:</b> <b>Operator No:</b> <b>Operator Type:</b> <b>Oper Area Code:</b> 613 <b>Oper Phone No:</b> 2307166 <b>Operator Ext:</b> <b>Operator Lot:</b> <b>Oper Concession:</b> <b>Operator Region:</b> <b>Operator District:</b> <b>Operator County:</b> <b>Op Municipality:</b> <b>Post Office Box:</b> <b>MOE District:</b> <b>SWP Area Name:</b>					
<a href="#">12</a>	1 of 1	NW/93.5	65.8 / -0.40	<b>Preston St &amp; Laurel St Ottawa On</b> Ottawa ON	EHS
<b>Order No:</b> 20150115029 <b>Status:</b> C <b>Report Type:</b> RSC Report (Urban) <b>Report Date:</b> 21-JAN-15 <b>Date Received:</b> 15-JAN-15 <b>Previous Site Name:</b> <b>Lot/Building Size:</b> <b>Additional Info Ordered:</b> Title Searches					
<b>Nearest Intersection:</b> <b>Municipality:</b> Ottawa <b>Client Prov/State:</b> ON <b>Search Radius (km):</b> .3 <b>X:</b> -75.713306 <b>Y:</b> 45.406385					
<a href="#">13</a>	1 of 1	NW/95.0	66.3 / 0.15	<b>170 Preston Street Ltd.</b> 170 Preston St Ottawa ON K1R 7H9	ECA
<b>Approval No:</b> 4185-A9VUFZ <b>Approval Date:</b> 2016-06-06 <b>Status:</b> Approved <b>Record Type:</b> ECA <b>Link Source:</b> IDS <b>SWP Area Name:</b> <b>Approval Type:</b> ECA-MUNICIPAL AND PRIVATE SEWAGE WORKS <b>Project Type:</b> MUNICIPAL AND PRIVATE SEWAGE WORKS <b>Business Name:</b> 170 Preston Street Ltd. <b>Address:</b> 170 Preston St <b>Full Address:</b> <b>Full PDF Link:</b> <a href="https://www.accessenvironment.ene.gov.on.ca/instruments/8755-9ZGR7Q-14.pdf">https://www.accessenvironment.ene.gov.on.ca/instruments/8755-9ZGR7Q-14.pdf</a>					
<b>MOE District:</b> <b>City:</b> <b>Longitude:</b> <b>Latitude:</b> <b>Geometry X:</b> <b>Geometry Y:</b>					

Map Key	Number of Records	Direction/ Distance (m)	Elev/Diff (m)	Site	DB
<a href="#">14</a>	1 of 5	E/123.1	68.2 / 2.00	Ottawa Community Housing 865 Gladstone Ottawa ON K1R 7T4	GEN
<b>Generator No:</b>	ON3858285			<b>PO Box No:</b>	
<b>Status:</b>				<b>Country:</b>	Canada
<b>Approval Years:</b>	2016			<b>Choice of Contact:</b>	CO_ADMIN
<b>Contam. Facility:</b>	No			<b>Co Admin:</b>	Joanie Mitchell
<b>MHSW Facility:</b>	No			<b>Phone No Admin:</b>	613-731-7223 Ext.2304
<b>SIC Code:</b>	561799				
<b>SIC Description:</b>	ALL OTHER SERVICES TO BUILDINGS AND DWELLINGS				
<b>Detail(s)</b>					
<b>Waste Class:</b>	145				
<b>Waste Class Desc:</b>	PAINT/PIGMENT/COATING RESIDUES				
<a href="#">14</a>	2 of 5	E/123.1	68.2 / 2.00	Ottawa Community Housing 865 Gladstone Ottawa ON K1R 7T4	GEN
<b>Generator No:</b>	ON3858285			<b>PO Box No:</b>	
<b>Status:</b>				<b>Country:</b>	Canada
<b>Approval Years:</b>	2015			<b>Choice of Contact:</b>	CO_OFFICIAL
<b>Contam. Facility:</b>	No			<b>Co Admin:</b>	Joanie Jeanne d'Arc Mitchell
<b>MHSW Facility:</b>	No			<b>Phone No Admin:</b>	613-731-7223 Ext.2304
<b>SIC Code:</b>	561799				
<b>SIC Description:</b>	ALL OTHER SERVICES TO BUILDINGS AND DWELLINGS				
<b>Detail(s)</b>					
<b>Waste Class:</b>	145				
<b>Waste Class Desc:</b>	PAINT/PIGMENT/COATING RESIDUES				
<a href="#">14</a>	3 of 5	E/123.1	68.2 / 2.00	Central Tenant Services 865 Gladstone Ottawa ON K1R 7T4	GEN
<b>Generator No:</b>	ON3858285			<b>PO Box No:</b>	
<b>Status:</b>				<b>Country:</b>	Canada
<b>Approval Years:</b>	2014			<b>Choice of Contact:</b>	CO_OFFICIAL
<b>Contam. Facility:</b>	No			<b>Co Admin:</b>	
<b>MHSW Facility:</b>	No			<b>Phone No Admin:</b>	
<b>SIC Code:</b>	561799				
<b>SIC Description:</b>	ALL OTHER SERVICES TO BUILDINGS AND DWELLINGS				
<b>Detail(s)</b>					
<b>Waste Class:</b>	145				
<b>Waste Class Desc:</b>	PAINT/PIGMENT/COATING RESIDUES				
<a href="#">14</a>	4 of 5	E/123.1	68.2 / 2.00	Ottawa Community Housing 865 Gladstone Ottawa ON K1R 7T4	GEN
<b>Generator No:</b>	ON3858285			<b>PO Box No:</b>	
<b>Status:</b>	Registered			<b>Country:</b>	Canada
<b>Approval Years:</b>	As of Dec 2018			<b>Choice of Contact:</b>	
<b>Contam. Facility:</b>				<b>Co Admin:</b>	
<b>MHSW Facility:</b>				<b>Phone No Admin:</b>	
<b>SIC Code:</b>					

Map Key	Number of Records	Direction/ Distance (m)	Elev/Diff (m)	Site	DB
<b>SIC Description:</b>					
<b>Detail(s)</b>					
<b>Waste Class:</b>		145 L			
<b>Waste Class Desc:</b>		Wastes from the use of pigments, coatings and paints			
<a href="#">14</a>	5 of 5	E/123.1	68.2 / 2.00	Ottawa Community Housing 865 Gladstone Ottawa ON K1R 7T4	GEN
<b>Generator No:</b>		ON3858285		<b>PO Box No:</b>	
<b>Status:</b>		Registered		<b>Country:</b> Canada	
<b>Approval Years:</b>		As of Oct 2019		<b>Choice of Contact:</b>	
<b>Contam. Facility:</b>				<b>Co Admin:</b>	
<b>MHSW Facility:</b>				<b>Phone No Admin:</b>	
<b>SIC Code:</b>					
<b>SIC Description:</b>					
<b>Detail(s)</b>					
<b>Waste Class:</b>		145 L			
<b>Waste Class Desc:</b>		Wastes from the use of pigments, coatings and paints			
<a href="#">15</a>	1 of 2	SE/124.2	67.0 / 0.77	R.M. OF OTTAWA-CARLETON GLADSTONE AVE/PRESTON ST. OTTAWA CITY ON	CA
<b>Certificate #:</b>		7-1017-96-			
<b>Application Year:</b>		96			
<b>Issue Date:</b>		10/18/1996			
<b>Approval Type:</b>		Municipal water			
<b>Status:</b>		Approved			
<b>Application Type:</b>					
<b>Client Name:</b>					
<b>Client Address:</b>					
<b>Client City:</b>					
<b>Client Postal Code:</b>					
<b>Project Description:</b>					
<b>Contaminants:</b>					
<b>Emission Control:</b>					
<a href="#">15</a>	2 of 2	SE/124.2	67.0 / 0.77	OTTAWA CITY GLADSTONE AVE/PRESTON ST. CSO OTTAWA CITY ON	CA
<b>Certificate #:</b>		3-1102-97-			
<b>Application Year:</b>		97			
<b>Issue Date:</b>		8/20/1997			
<b>Approval Type:</b>		Municipal sewage			
<b>Status:</b>		Approved			
<b>Application Type:</b>					
<b>Client Name:</b>					
<b>Client Address:</b>					
<b>Client City:</b>					
<b>Client Postal Code:</b>					
<b>Project Description:</b>					
<b>Contaminants:</b>					
<b>Emission Control:</b>					

Map Key	Number of Records	Direction/ Distance (m)	Elev/Diff (m)	Site	DB
<a href="#">16</a>	1 of 1	N/135.0	66.9 / 0.69	173 Preston St Ottawa ON K1R7P6	EHS
<b>Order No:</b>	20131219015			<b>Nearest Intersection:</b>	
<b>Status:</b>	C			<b>Municipality:</b>	
<b>Report Type:</b>	RSC Report (Urban)			<b>Client Prov/State:</b>	ON
<b>Report Date:</b>	02-JAN-14			<b>Search Radius (km):</b>	.3
<b>Date Received:</b>	19-DEC-13			<b>X:</b>	-75.712947
<b>Previous Site Name:</b>				<b>Y:</b>	45.406838
<b>Lot/Building Size:</b>					
<b>Additional Info Ordered:</b>	Fire Insur. Maps and/or Site Plans				
<a href="#">17</a>	1 of 1	N/136.3	66.9 / 0.69	Padom Holdings Ltd. 173 Preston St Ottawa ON K2C 1P1	ECA
<b>Approval No:</b>	6105-A9ZMF9			<b>MOE District:</b>	Ottawa
<b>Approval Date:</b>	2016-05-19			<b>City:</b>	
<b>Status:</b>	Approved			<b>Longitude:</b>	-75.71293
<b>Record Type:</b>	ECA			<b>Latitude:</b>	45.406889
<b>Link Source:</b>	IDS			<b>Geometry X:</b>	
<b>SWP Area Name:</b>	Rideau Valley			<b>Geometry Y:</b>	
<b>Approval Type:</b>	ECA-MUNICIPAL AND PRIVATE SEWAGE WORKS				
<b>Project Type:</b>	MUNICIPAL AND PRIVATE SEWAGE WORKS				
<b>Business Name:</b>	Padom Holdings Ltd.				
<b>Address:</b>	173 Preston St				
<b>Full Address:</b>					
<b>Full PDF Link:</b>	<a href="https://www.accessenvironment.ene.gov.on.ca/instruments/9998-A4SMY7-14.pdf">https://www.accessenvironment.ene.gov.on.ca/instruments/9998-A4SMY7-14.pdf</a>				
<a href="#">18</a>	1 of 2	SSE/137.5	65.9 / -0.31	GREAT CANADIAN THEATRE COMPANY, THE 910 GLADSTONE AVENUE OTTAWA ON K1R 6Y3	GEN
<b>Generator No:</b>	ON2272500			<b>PO Box No:</b>	
<b>Status:</b>				<b>Country:</b>	
<b>Approval Years:</b>	97,98,99,00,01			<b>Choice of Contact:</b>	
<b>Contam. Facility:</b>				<b>Co Admin:</b>	
<b>MHSW Facility:</b>				<b>Phone No Admin:</b>	
<b>SIC Code:</b>	9631				
<b>SIC Description:</b>	ENTER. PROD. CO./ART.				
<b>Detail(s)</b>					
<b>Waste Class:</b>	145				
<b>Waste Class Desc:</b>	PAINT/PIGMENT/COATING RESIDUES				
<b>Waste Class:</b>	331				
<b>Waste Class Desc:</b>	WASTE COMPRESSED GASES				
<a href="#">18</a>	2 of 2	SSE/137.5	65.9 / -0.31	Great Canadian Theatre Company 910 Gladstone Ottawa ON K1R 6Y4	GEN
<b>Generator No:</b>	ON8458399			<b>PO Box No:</b>	
<b>Status:</b>				<b>Country:</b>	
<b>Approval Years:</b>	04			<b>Choice of Contact:</b>	
<b>Contam. Facility:</b>				<b>Co Admin:</b>	
<b>MHSW Facility:</b>				<b>Phone No Admin:</b>	
<b>SIC Code:</b>	711190				
<b>SIC Description:</b>	Other Performing Arts Companies				

Map Key	Number of Records	Direction/ Distance (m)	Elev/Diff (m)	Site	DB
<a href="#">19</a>	1 of 1	N/141.9	66.9 / 0.69	173-177 PRESTON ST Ottawa ON	WWIS
<b>Well ID:</b> 7230093 <b>Construction Date:</b> <b>Primary Water Use:</b> Monitoring <b>Sec. Water Use:</b> <b>Final Well Status:</b> Observation Wells <b>Water Type:</b> <b>Casing Material:</b> <b>Audit No:</b> Z180597 <b>Tag:</b> A153936 <b>Construction Method:</b> <b>Elevation (m):</b> <b>Elevation Reliability:</b> <b>Depth to Bedrock:</b> <b>Well Depth:</b> <b>Overburden/Bedrock:</b> <b>Pump Rate:</b> <b>Static Water Level:</b> <b>Flowing (Y/N):</b> <b>Flow Rate:</b> <b>Clear/Cloudy:</b>		<b>Data Entry Status:</b> <b>Data Src:</b> <b>Date Received:</b> 10/24/2014 <b>Selected Flag:</b> True <b>Abandonment Rec:</b> <b>Contractor:</b> 1844 <b>Form Version:</b> 7 <b>Owner:</b> <b>Street Name:</b> 173-177 PRESTON ST <b>County:</b> OTTAWA <b>Municipality:</b> NEPEAN TOWNSHIP <b>Site Info:</b> <b>Lot:</b> <b>Concession:</b> <b>Concession Name:</b> <b>Easting NAD83:</b> <b>Northing NAD83:</b> <b>Zone:</b> <b>UTM Reliability:</b>			
<b>PDF URL (Map):</b>					
<b><u>Additional Detail(s) (Map)</u></b>					
<b>Well Completed Date:</b> 2014/01/17 <b>Year Completed:</b> 2014 <b>Depth (m):</b> 10.9 <b>Latitude:</b> 45.4069036176719 <b>Longitude:</b> -75.7128834980383 <b>Path:</b>					
<b><u>Bore Hole Information</u></b>					
<b>Bore Hole ID:</b> 1005178388 <b>DP2BR:</b> <b>Spatial Status:</b> <b>Code OB:</b> <b>Code OB Desc:</b> <b>Open Hole:</b> <b>Cluster Kind:</b> <b>Date Completed:</b> 17-Jan-2014 00:00:00 <b>Remarks:</b> <b>Elevrc Desc:</b> <b>Location Source Date:</b> <b>Improvement Location Source:</b> <b>Improvement Location Method:</b> <b>Source Revision Comment:</b> <b>Supplier Comment:</b>		<b>Elevation:</b> 58.289070 <b>Elevrc:</b> <b>Zone:</b> 18 <b>East83:</b> 444213.00 <b>North83:</b> 5028401.00 <b>Org CS:</b> UTM83 <b>UTMRC:</b> 4 <b>UTMRC Desc:</b> margin of error : 30 m - 100 m <b>Location Method:</b> wwr			
<b><u>Overburden and Bedrock</u></b>					
<b><u>Materials Interval</u></b>					
<b>Formation ID:</b> 1005361729 <b>Layer:</b> 5 <b>Color:</b> 6 <b>General Color:</b> BROWN <b>Mat1:</b> 28					

<b>Map Key</b>	<b>Number of Records</b>	<b>Direction/ Distance (m)</b>	<b>Elev/Diff (m)</b>	<b>Site</b>	<b>DB</b>
<b>Most Common Material:</b>					
<b>Mat2:</b>		SAND			
<b>Mat2 Desc:</b>		11			
<b>Mat3:</b>		GRAVEL			
<b>Mat3 Desc:</b>		13			
<b>Formation Top Depth:</b>		BOULDERS			
<b>Formation End Depth:</b>		3.9000000953674316			
<b>Formation End Depth UOM:</b>		10.899999618530273			
		m			
<b><u>Overburden and Bedrock</u></b>					
<b><u>Materials Interval</u></b>					
<b>Formation ID:</b>		1005361727			
<b>Layer:</b>		3			
<b>Color:</b>		6			
<b>General Color:</b>		BROWN			
<b>Mat1:</b>		06			
<b>Most Common Material:</b>		SILT			
<b>Mat2:</b>		28			
<b>Mat2 Desc:</b>		SAND			
<b>Mat3:</b>		01			
<b>Mat3 Desc:</b>		FILL			
<b>Formation Top Depth:</b>		0.6000000238418579			
<b>Formation End Depth:</b>		1.600000023841858			
<b>Formation End Depth UOM:</b>		m			
<b><u>Overburden and Bedrock</u></b>					
<b><u>Materials Interval</u></b>					
<b>Formation ID:</b>		1005361725			
<b>Layer:</b>		1			
<b>Color:</b>					
<b>General Color:</b>					
<b>Mat1:</b>		27			
<b>Most Common Material:</b>		OTHER			
<b>Mat2:</b>					
<b>Mat2 Desc:</b>					
<b>Mat3:</b>					
<b>Mat3 Desc:</b>					
<b>Formation Top Depth:</b>		0.0			
<b>Formation End Depth:</b>		0.05000000074505806			
<b>Formation End Depth UOM:</b>		m			
<b><u>Overburden and Bedrock</u></b>					
<b><u>Materials Interval</u></b>					
<b>Formation ID:</b>		1005361728			
<b>Layer:</b>		4			
<b>Color:</b>		6			
<b>General Color:</b>		BROWN			
<b>Mat1:</b>		06			
<b>Most Common Material:</b>		SILT			
<b>Mat2:</b>		28			
<b>Mat2 Desc:</b>		SAND			
<b>Mat3:</b>		34			
<b>Mat3 Desc:</b>		TILL			
<b>Formation Top Depth:</b>		1.600000023841858			
<b>Formation End Depth:</b>		3.9000000953674316			
<b>Formation End Depth UOM:</b>		m			
<b><u>Overburden and Bedrock</u></b>					
<b><u>Materials Interval</u></b>					

<i>Map Key</i>	<i>Number of Records</i>	<i>Direction/ Distance (m)</i>	<i>Elev/Diff (m)</i>	<i>Site</i>	<i>DB</i>
----------------	--------------------------	--------------------------------	----------------------	-------------	-----------

**Formation ID:** 1005361726  
**Layer:** 2  
**Color:** 2  
**General Color:** GREY  
**Mat1:** 01  
**Most Common Material:** FILL  
**Mat2:** 15  
**Mat2 Desc:** LIMESTONE  
**Mat3:** 28  
**Mat3 Desc:** SAND  
**Formation Top Depth:** 0.05000000074505806  
**Formation End Depth:** 0.6000000238418579  
**Formation End Depth UOM:** m

**Annular Space/Abandonment Sealing Record**

**Plug ID:** 1005361736  
**Layer:** 1  
**Plug From:** 0.300000011920929  
**Plug To:** 0.600000023841858  
**Plug Depth UOM:** m

**Method of Construction & Well Use**

**Method Construction ID:** 1005361735  
**Method Construction Code:** B  
**Method Construction:** Other Method  
**Other Method Construction:** HSA

**Pipe Information**

**Pipe ID:** 1005361724  
**Casing No:** 0  
**Comment:**  
**Alt Name:**

**Construction Record - Screen**

**Screen ID:** 1005361733  
**Layer:** 1  
**Slot:** 10  
**Screen Top Depth:** 3  
**Screen End Depth:** 4.59999990463257  
**Screen Material:** 5  
**Screen Depth UOM:** m  
**Screen Diameter UOM:** cm  
**Screen Diameter:** 3.89000010490417

**Water Details**

**Water ID:** 1005361731  
**Layer:** 1  
**Kind Code:** 8  
**Kind:** Untested  
**Water Found Depth:** 3.5  
**Water Found Depth UOM:** m

**Hole Diameter**

Map Key	Number of Records	Direction/ Distance (m)	Elev/Diff (m)	Site	DB
Hole ID:		1005361730			
Diameter:		20.299999237060547			
Depth From:		0.0			
Depth To:		10.899999618530273			
Hole Depth UOM:		m			
Hole Diameter UOM:		cm			

**20**      1 of 1      **SW/147.0**      **63.9 / -2.31**      **ON**      **BORE**

<b>Borehole ID:</b>	613131	<b>Inclin FLG:</b>	No
<b>OGF ID:</b>	215514435	<b>SP Status:</b>	Initial Entry
<b>Status:</b>		<b>Surv Elev:</b>	No
<b>Type:</b>	Borehole	<b>Piezometer:</b>	No
<b>Use:</b>		<b>Primary Name:</b>	
<b>Completion Date:</b>		<b>Municipality:</b>	
<b>Static Water Level:</b>	2.8	<b>Lot:</b>	
<b>Primary Water Use:</b>		<b>Township:</b>	
<b>Sec. Water Use:</b>		<b>Latitude DD:</b>	45.404568
<b>Total Depth m:</b>	-999	<b>Longitude DD:</b>	-75.713906
<b>Depth Ref:</b>	Ground Surface	<b>UTM Zone:</b>	18
<b>Depth Elev:</b>		<b>Easting:</b>	444131
<b>Drill Method:</b>		<b>Northing:</b>	5028142
<b>Orig Ground Elev m:</b>	61	<b>Location Accuracy:</b>	
<b>Elev Reliabil Note:</b>		<b>Accuracy:</b>	Not Applicable
<b>DEM Ground Elev m:</b>	60.6		
<b>Concession:</b>			
<b>Location D:</b>			
<b>Survey D:</b>			
<b>Comments:</b>			

**Borehole Geology Stratum**

<b>Geology Stratum ID:</b>	218393836	<b>Mat Consistency:</b>	
<b>Top Depth:</b>	.6	<b>Material Moisture:</b>	
<b>Bottom Depth:</b>	1.5	<b>Material Texture:</b>	
<b>Material Color:</b>	Brown	<b>Non Geo Mat Type:</b>	
<b>Material 1:</b>	Sand	<b>Geologic Formation:</b>	
<b>Material 2:</b>	Gravel	<b>Geologic Group:</b>	
<b>Material 3:</b>		<b>Geologic Period:</b>	
<b>Material 4:</b>		<b>Depositional Gen:</b>	
<b>Gsc Material Description:</b>			
<b>Stratum Description:</b>	SAND, GRAVEL. BROWN.		

<b>Geology Stratum ID:</b>	218393839	<b>Mat Consistency:</b>	Compact
<b>Top Depth:</b>	3	<b>Material Moisture:</b>	
<b>Bottom Depth:</b>		<b>Material Texture:</b>	
<b>Material Color:</b>	Black	<b>Non Geo Mat Type:</b>	
<b>Material 1:</b>	Bedrock	<b>Geologic Formation:</b>	
<b>Material 2:</b>		<b>Geologic Group:</b>	
<b>Material 3:</b>		<b>Geologic Period:</b>	
<b>Material 4:</b>		<b>Depositional Gen:</b>	
<b>Gsc Material Description:</b>			
<b>Stratum Description:</b>	BEDROCK. BEDROCK. BLACK. 0050 081 000100670000500900050049COMPACT, WATER STABLE AT 190		
	**Note: Many records provided by the department have a truncated [Stratum Description] field.		

<b>Geology Stratum ID:</b>	218393835	<b>Mat Consistency:</b>	
<b>Top Depth:</b>	0	<b>Material Moisture:</b>	
<b>Bottom Depth:</b>	.6	<b>Material Texture:</b>	
<b>Material Color:</b>		<b>Non Geo Mat Type:</b>	
<b>Material 1:</b>	Gravel	<b>Geologic Formation:</b>	
<b>Material 2:</b>	Sand	<b>Geologic Group:</b>	
<b>Material 3:</b>		<b>Geologic Period:</b>	



Map Key	Number of Records	Direction/ Distance (m)	Elev/Diff (m)	Site	DB
---------	-------------------	----------------------------	------------------	------	----

**Material 4:**  
**Gsc Material Description:**  
**Stratum Description:** GRAVEL.

**Geology Stratum ID:** 218393837  
**Top Depth:** 1.5  
**Bottom Depth:** 2.7  
**Material Color:** Grey  
**Material 1:** Sand  
**Material 2:** Silt  
**Material 3:** Gravel  
**Material 4:**  
**Gsc Material Description:**  
**Stratum Description:** SAND,SILT,GRAVEL. GREY.

**Depositional Gen:**  
  
**Mat Consistency:**  
**Material Moisture:**  
**Material Texture:**  
**Non Geo Mat Type:**  
**Geologic Formation:**  
**Geologic Group:**  
**Geologic Period:**  
**Depositional Gen:**

**Geology Stratum ID:** 218393838  
**Top Depth:** 2.7  
**Bottom Depth:** 3  
**Material Color:**  
**Material 1:** Boulders  
**Material 2:** Sand  
**Material 3:** Gravel  
**Material 4:**  
**Gsc Material Description:**  
**Stratum Description:** BOULDERS. COMPACT.

**Mat Consistency:** Compact  
**Material Moisture:**  
**Material Texture:**  
**Non Geo Mat Type:**  
**Geologic Formation:**  
**Geologic Group:**  
**Geologic Period:**  
**Depositional Gen:**

**Source**

**Source Type:** Data Survey  
**Source Orig:** Geological Survey of Canada  
**Source Date:** 1956-1972  
**Confidence:** H  
**Observatio:**  
**Source Name:** Urban Geology Automated Information System (UGAIS)  
**Source Details:** File: OTTAWA2.txt RecordID: 056390 NTS\_Sheet: 31G05G  
**Confiden 1:** Logged by professional. Exact and complete description of material and properties.

**Source Appl:** Spatial/Tabular  
**Source Iden:** 1  
**Scale or Res:** Varies  
**Horizontal:** NAD27  
**Verticalda:** Mean Average Sea Level

**Source List**

**Source Identifier:** 1  
**Source Type:** Data Survey  
**Source Date:** 1956-1972  
**Scale or Resolution:** Varies  
**Source Name:** Urban Geology Automated Information System (UGAIS)  
**Source Originators:** Geological Survey of Canada

**Horizontal Datum:** NAD27  
**Vertical Datum:** Mean Average Sea Level  
**Projection Name:** Universal Transverse Mercator

**21**      1 of 1      S/147.7      66.0 / -0.23      916 Gladstone Avenue  
Ottawa ON K1R 6Y4      **EHS**

**Order No:** 20060214012  
**Status:** C  
**Report Type:** Custom Report  
**Report Date:** 2/23/2006  
**Date Received:** 2/14/2006  
**Previous Site Name:**  
**Lot/Building Size:**  
**Additional Info Ordered:** Fire Insur. Maps and/or Site Plans

**Nearest Intersection:**  
**Municipality:**  
**Client Prov/State:** ON  
**Search Radius (km):** 0.25  
**X:** -75.71262  
**Y:** 45.404304

**22**      1 of 1      S/157.4      66.0 / -0.23      916 GLADSTONE AVE. lot 39 con 1  
OTTAWA ON      **WWIS**

**Well ID:** 1536292      **Data Entry Status:**

Map Key	Number of Records	Direction/ Distance (m)	Elev/Diff (m)	Site	DB
<b>Construction Date:</b>				<b>Data Src:</b>	
<b>Primary Water Use:</b>				<b>Date Received:</b>	4/13/2006
<b>Sec. Water Use:</b>				<b>Selected Flag:</b>	True
<b>Final Well Status:</b>				<b>Abandonment Rec:</b>	
<b>Water Type:</b>				<b>Contractor:</b>	7241
<b>Casing Material:</b>				<b>Form Version:</b>	3
<b>Audit No:</b>	Z43722			<b>Owner:</b>	
<b>Tag:</b>	A035924			<b>Street Name:</b>	916 GLADSTONE AVE.
<b>Construction Method:</b>				<b>County:</b>	OTTAWA
<b>Elevation (m):</b>				<b>Municipality:</b>	OTTAWA CITY
<b>Elevation Reliability:</b>				<b>Site Info:</b>	
<b>Depth to Bedrock:</b>				<b>Lot:</b>	039
<b>Well Depth:</b>				<b>Concession:</b>	01
<b>Overburden/Bedrock:</b>				<b>Concession Name:</b>	
<b>Pump Rate:</b>				<b>Easting NAD83:</b>	
<b>Static Water Level:</b>				<b>Northing NAD83:</b>	
<b>Flowing (Y/N):</b>				<b>Zone:</b>	
<b>Flow Rate:</b>				<b>UTM Reliability:</b>	
<b>Clear/Cloudy:</b>					

#### Bore Hole Information

<b>Bore Hole ID:</b>	11550358			<b>Elevation:</b>	
<b>DP2BR:</b>				<b>Elevrc:</b>	
<b>Spatial Status:</b>				<b>Zone:</b>	
<b>Code OB:</b>	o			<b>East83:</b>	
<b>Code OB Desc:</b>	Overburden			<b>North83:</b>	
<b>Open Hole:</b>				<b>Org CS:</b>	9
<b>Cluster Kind:</b>				<b>UTMRC:</b>	unknown UTM
<b>Date Completed:</b>	08-Mar-2006 00:00:00			<b>UTMRC Desc:</b>	na
<b>Remarks:</b>				<b>Location Method:</b>	
<b>Elevrc Desc:</b>					
<b>Location Source Date:</b>					
<b>Improvement Location Source:</b>					
<b>Improvement Location Method:</b>					
<b>Source Revision Comment:</b>					
<b>Supplier Comment:</b>					

#### Overburden and Bedrock

##### Materials Interval

<b>Formation ID:</b>	933053141
<b>Layer:</b>	3
<b>Color:</b>	2
<b>General Color:</b>	GREY
<b>Mat1:</b>	06
<b>Most Common Material:</b>	SILT
<b>Mat2:</b>	28
<b>Mat2 Desc:</b>	SAND
<b>Mat3:</b>	
<b>Mat3 Desc:</b>	
<b>Formation Top Depth:</b>	1.8300000429153442
<b>Formation End Depth:</b>	3.6600000858306885
<b>Formation End Depth UOM:</b>	m

#### Overburden and Bedrock

##### Materials Interval

<b>Formation ID:</b>	933053139
<b>Layer:</b>	1
<b>Color:</b>	8
<b>General Color:</b>	BLACK
<b>Mat1:</b>	02

<b>Map Key</b>	<b>Number of Records</b>	<b>Direction/ Distance (m)</b>	<b>Elev/Diff (m)</b>	<b>Site</b>	<b>DB</b>
<b>Most Common Material:</b>		TOPSOIL			
<b>Mat2:</b>		01			
<b>Mat2 Desc:</b>		FILL			
<b>Mat3:</b>					
<b>Mat3 Desc:</b>					
<b>Formation Top Depth:</b>		0.0			
<b>Formation End Depth:</b>		0.30000001192092896			
<b>Formation End Depth UOM:</b>		m			
<b><u>Overburden and Bedrock Materials Interval</u></b>					
<b>Formation ID:</b>		933053140			
<b>Layer:</b>		2			
<b>Color:</b>		6			
<b>General Color:</b>		BROWN			
<b>Mat1:</b>		28			
<b>Most Common Material:</b>		SAND			
<b>Mat2:</b>		06			
<b>Mat2 Desc:</b>		SILT			
<b>Mat3:</b>		77			
<b>Mat3 Desc:</b>		LOOSE			
<b>Formation Top Depth:</b>		0.30000001192092896			
<b>Formation End Depth:</b>		1.8300000429153442			
<b>Formation End Depth UOM:</b>		m			
<b><u>Annular Space/Abandonment Sealing Record</u></b>					
<b>Plug ID:</b>		933293046			
<b>Layer:</b>		2			
<b>Plug From:</b>		0.300000011920929			
<b>Plug To:</b>		1.83000004291534			
<b>Plug Depth UOM:</b>		m			
<b><u>Annular Space/Abandonment Sealing Record</u></b>					
<b>Plug ID:</b>		933293047			
<b>Layer:</b>		3			
<b>Plug From:</b>		1.83000004291534			
<b>Plug To:</b>		3.66000008583069			
<b>Plug Depth UOM:</b>		m			
<b><u>Annular Space/Abandonment Sealing Record</u></b>					
<b>Plug ID:</b>		933293045			
<b>Layer:</b>		1			
<b>Plug From:</b>		0			
<b>Plug To:</b>		0.300000011920929			
<b>Plug Depth UOM:</b>		m			
<b><u>Method of Construction &amp; Well Use</u></b>					
<b>Method Construction ID:</b>		961536292			
<b>Method Construction Code:</b>		B			
<b>Method Construction:</b>		Other Method			
<b>Other Method Construction:</b>					

Map Key	Number of Records	Direction/ Distance (m)	Elev/Diff (m)	Site	DB
<b><u>Pipe Information</u></b>					
Pipe ID:		11559965			
Casing No:		1			
Comment:					
Alt Name:					
<b><u>Construction Record - Casing</u></b>					
Casing ID:		930878924			
Layer:		1			
Material:		5			
Open Hole or Material:		PLASTIC			
Depth From:		0			
Depth To:		2.13000011444092			
Casing Diameter:		3.17000007629395			
Casing Diameter UOM:		cm			
Casing Depth UOM:		m			
<b><u>Construction Record - Screen</u></b>					
Screen ID:		933418301			
Layer:		1			
Slot:		10			
Screen Top Depth:		2.13000011444092			
Screen End Depth:		3.66000008583069			
Screen Material:		5			
Screen Depth UOM:		m			
Screen Diameter UOM:		cm			
Screen Diameter:		3.17000007629395			
<b><u>Hole Diameter</u></b>					
Hole ID:		11681039			
Diameter:		5.079999923706055			
Depth From:		0.0			
Depth To:		3.6600000858306885			
Hole Depth UOM:		m			
Hole Diameter UOM:		cm			
<b><u>23</u></b>	<b>1 of 1</b>	<b>S/160.8</b>	<b>64.9 / -1.31</b>	<b>Lot 7, Bk 123, Reg. Plan 34, 930-934 Gladstone Ave Ottawa ON K1R 6Y4</b>	<b>CA</b>
Certificate #:		0868-4ZPQAJ			
Application Year:		01			
Issue Date:		8/20/01			
Approval Type:		Municipal & Private sewage			
Status:		Approved			
Application Type:		New Certificate of Approval			
Client Name:		Ottawa Salus Corporation			
Client Address:		945 Wellington Street, Suite 200			
Client City:		Ottawa			
Client Postal Code:		K1Y 2X5			
Project Description:		This application is for a stormwater management facility, consisting of manhole and catchbasin storage plus parking lot ponding for the proposed development at 930-934 Gladstone Avenue, approximately 100 m west of Preston Street in the City of Ottawa.			
Contaminants:					
Emission Control:					

Map Key	Number of Records	Direction/ Distance (m)	Elev/Diff (m)	Site	DB
<a href="#">24</a>	1 of 5	NNW/165.0	65.9 / -0.25	BROOKFIELD LEPAGE JOHNSON CONT 1 OAK STREET, OTTAWA PROPERTY MANAGEMENT CO. 120 PARKDALE AVE, SUITE 1401, OTTAWA OTTAWA CITY ON	SPL
<b>Ref No:</b>	205845			<b>Discharger Report:</b>	
<b>Site No:</b>				<b>Material Group:</b>	
<b>Incident Dt:</b>	7/10/2001			<b>Health/Env Conseq:</b>	
<b>Year:</b>				<b>Client Type:</b>	
<b>Incident Cause:</b>	PIPE/HOSE LEAK			<b>Sector Type:</b>	
<b>Incident Event:</b>				<b>Agency Involved:</b>	
<b>Contaminant Code:</b>				<b>Nearest Watercourse:</b>	
<b>Contaminant Name:</b>				<b>Site Address:</b>	
<b>Contaminant Limit 1:</b>				<b>Site District Office:</b>	
<b>Contam Limit Freq 1:</b>				<b>Site Postal Code:</b>	
<b>Contaminant UN No 1:</b>				<b>Site Region:</b>	
<b>Environment Impact:</b>	Possible			<b>Site Municipality:</b>	20107
<b>Nature of Impact:</b>	Air Pollution			<b>Site Lot:</b>	
<b>Receiving Medium:</b>	Air			<b>Site Conc:</b>	
<b>Receiving Env:</b>				<b>Northing:</b>	
<b>MOE Response:</b>				<b>Easting:</b>	
<b>Dt MOE Arvl on Scn:</b>				<b>Site Geo Ref Accu:</b>	
<b>MOE Reported Dt:</b>	7/13/2001			<b>Site Map Datum:</b>	
<b>Dt Document Closed:</b>				<b>SAC Action Class:</b>	
<b>Incident Reason:</b>	EQUIPMENT FAILURE			<b>Source Type:</b>	
<b>Site Name:</b>					
<b>Site County/District:</b>					
<b>Site Geo Ref Meth:</b>					
<b>Incident Summary:</b>	BROOKFIELD:				
<b>Contaminant Qty:</b>					

<a href="#">24</a>	2 of 5	NNW/165.0	65.9 / -0.25	BROOKFIELD LEPAGE JOHNSON CONTROLS OAK STREET COMPLEX 1 OAK STREET OTTAWA ON	GEN
<b>Generator No:</b>	ON0554831			<b>PO Box No:</b>	
<b>Status:</b>				<b>Country:</b>	
<b>Approval Years:</b>	99,00,01			<b>Choice of Contact:</b>	
<b>Contam. Facility:</b>				<b>Co Admin:</b>	
<b>MHSW Facility:</b>				<b>Phone No Admin:</b>	
<b>SIC Code:</b>	7512				
<b>SIC Description:</b>	NON-RES. BLDG. OPER.				
<b><u>Detail(s)</u></b>					
<b>Waste Class:</b>	213				
<b>Waste Class Desc:</b>	PETROLEUM DISTILLATES				
<b>Waste Class:</b>	251				
<b>Waste Class Desc:</b>	OIL SKIMMINGS & SLUDGES				
<b>Waste Class:</b>	252				
<b>Waste Class Desc:</b>	WASTE OILS & LUBRICANTS				
<b>Waste Class:</b>	122				
<b>Waste Class Desc:</b>	ALKALINE WASTES - OTHER METALS				
<b>Waste Class:</b>	145				
<b>Waste Class Desc:</b>	PAINT/PIGMENT/COATING RESIDUES				
<b>Waste Class:</b>	146				
<b>Waste Class Desc:</b>	OTHER SPECIFIED INORGANICS				

Map Key	Number of Records	Direction/ Distance (m)	Elev/Diff (m)	Site	DB
<b>Waste Class:</b>		212			
<b>Waste Class Desc:</b>		ALIPHATIC SOLVENTS			
<a href="#">24</a>	3 of 5	NNW/165.0	65.9 / -0.25	<b>BROOKFIELD LEPAGE JOHNSON CONTROLS</b> 1 OAK STREET OTTAWA ON	GEN
<b>Generator No:</b>	ON0554831			<b>PO Box No:</b>	
<b>Status:</b>				<b>Country:</b>	
<b>Approval Years:</b>	03,04			<b>Choice of Contact:</b>	
<b>Contam. Facility:</b>				<b>Co Admin:</b>	
<b>MHSW Facility:</b>				<b>Phone No Admin:</b>	
<b>SIC Code:</b>					
<b>SIC Description:</b>					
<a href="#">24</a>	4 of 5	NNW/165.0	65.9 / -0.25	<b>Aim Waste Management Inc.</b> 1 Oak Street Ottawa ON K1R 6R9	GEN
<b>Generator No:</b>	ON3892828			<b>PO Box No:</b>	
<b>Status:</b>				<b>Country:</b>	Canada
<b>Approval Years:</b>	2015			<b>Choice of Contact:</b>	CO_OFFICIAL
<b>Contam. Facility:</b>	No			<b>Co Admin:</b>	Marc Verticchio
<b>MHSW Facility:</b>	No			<b>Phone No Admin:</b>	905 912 0773 Ext.
<b>SIC Code:</b>	238910				
<b>SIC Description:</b>	SITE PREPARATION CONTRACTORS				
<b><u>Detail(s)</u></b>					
<b>Waste Class:</b>	221				
<b>Waste Class Desc:</b>	LIGHT FUELS				
<b>Waste Class:</b>	243				
<b>Waste Class Desc:</b>	PCBS				
<a href="#">24</a>	5 of 5	NNW/165.0	65.9 / -0.25	<b>Aim Waste Management Inc.</b> 1 Oak Street Ottawa ON K1R 6R9	GEN
<b>Generator No:</b>	ON3892828			<b>PO Box No:</b>	
<b>Status:</b>				<b>Country:</b>	Canada
<b>Approval Years:</b>	2014			<b>Choice of Contact:</b>	CO_OFFICIAL
<b>Contam. Facility:</b>	No			<b>Co Admin:</b>	Marc Verticchio
<b>MHSW Facility:</b>	No			<b>Phone No Admin:</b>	905 912 0773 Ext.
<b>SIC Code:</b>	238910				
<b>SIC Description:</b>	SITE PREPARATION CONTRACTORS				
<b><u>Detail(s)</u></b>					
<b>Waste Class:</b>	243				
<b>Waste Class Desc:</b>	PCBS				
<a href="#">25</a>	1 of 1	W/166.1	62.9 / -3.31	<b>933 Gladstone Ave</b> Ottawa ON K1A0T4	EHS
<b>Order No:</b>	20150303037			<b>Nearest Intersection:</b>	
<b>Status:</b>	C			<b>Municipality:</b>	
<b>Report Type:</b>	Custom Report			<b>Client Prov/State:</b>	ON
<b>Report Date:</b>	06-MAR-15			<b>Search Radius (km):</b>	.25
<b>Date Received:</b>	03-MAR-15			<b>X:</b>	-75.714882

Map Key	Number of Records	Direction/ Distance (m)	Elev/Diff (m)	Site	DB
<b>Previous Site Name:</b>				Y:	45.405412
<b>Lot/Building Size:</b>					
<b>Additional Info Ordered:</b>		Topographic Maps			

<a href="#">26</a>	1 of 1	N/167.1	66.7 / 0.49	173-177 PRESTON ST Ottawa ON	WWIS
<b>Well ID:</b>	7230092			<b>Data Entry Status:</b>	
<b>Construction Date:</b>				<b>Data Src:</b>	
<b>Primary Water Use:</b>	Monitoring			<b>Date Received:</b>	10/24/2014
<b>Sec. Water Use:</b>				<b>Selected Flag:</b>	True
<b>Final Well Status:</b>	Observation Wells			<b>Abandonment Rec:</b>	
<b>Water Type:</b>				<b>Contractor:</b>	1844
<b>Casing Material:</b>				<b>Form Version:</b>	7
<b>Audit No:</b>	Z180596			<b>Owner:</b>	
<b>Tag:</b>	A153936			<b>Street Name:</b>	173-177 PRESTON ST
<b>Construction Method:</b>				<b>County:</b>	OTTAWA
<b>Elevation (m):</b>				<b>Municipality:</b>	OTTAWA CITY
<b>Elevation Reliability:</b>				<b>Site Info:</b>	
<b>Depth to Bedrock:</b>				<b>Lot:</b>	
<b>Well Depth:</b>				<b>Concession:</b>	
<b>Overburden/Bedrock:</b>				<b>Concession Name:</b>	
<b>Pump Rate:</b>				<b>Easting NAD83:</b>	
<b>Static Water Level:</b>				<b>Northing NAD83:</b>	
<b>Flowing (Y/N):</b>				<b>Zone:</b>	
<b>Flow Rate:</b>				<b>UTM Reliability:</b>	
<b>Clear/Cloudy:</b>					

PDF URL (Map):

Additional Detail(s) (Map)

**Well Completed Date:** 2014/01/17  
**Year Completed:** 2014  
**Depth (m):** 8.5  
**Latitude:** 45.4071184352754  
**Longitude:** -75.7130778811063  
**Path:**

Bore Hole Information

<b>Bore Hole ID:</b>	1005178385	<b>Elevation:</b>	58.334548
<b>DP2BR:</b>		<b>Elevrc:</b>	
<b>Spatial Status:</b>		<b>Zone:</b>	18
<b>Code OB:</b>		<b>East83:</b>	444198.00
<b>Code OB Desc:</b>		<b>North83:</b>	5028425.00
<b>Open Hole:</b>		<b>Org CS:</b>	UTM83
<b>Cluster Kind:</b>		<b>UTMRC:</b>	4
<b>Date Completed:</b>	17-Jan-2014 00:00:00	<b>UTMRC Desc:</b>	margin of error : 30 m - 100 m
<b>Remarks:</b>		<b>Location Method:</b>	wwr
<b>Elevrc Desc:</b>			
<b>Location Source Date:</b>			
<b>Improvement Location Source:</b>			
<b>Improvement Location Method:</b>			
<b>Source Revision Comment:</b>			
<b>Supplier Comment:</b>			

Overburden and Bedrock  
Materials Interval

**Formation ID:** 1005361706

<b>Map Key</b>	<b>Number of Records</b>	<b>Direction/ Distance (m)</b>	<b>Elev/Diff (m)</b>	<b>Site</b>	<b>DB</b>
<b>Layer:</b>		6			
<b>Color:</b>					
<b>General Color:</b>					
<b>Mat1:</b>					
<b>Most Common Material:</b>					
<b>Mat2:</b>					
<b>Mat2 Desc:</b>					
<b>Mat3:</b>					
<b>Mat3 Desc:</b>					
<b>Formation Top Depth:</b>		7.199999809265137			
<b>Formation End Depth:</b>		8.5			
<b>Formation End Depth UOM:</b>		m			
<b><u>Overburden and Bedrock</u></b>					
<b><u>Materials Interval</u></b>					
<b>Formation ID:</b>		1005361703			
<b>Layer:</b>		3			
<b>Color:</b>		6			
<b>General Color:</b>		BROWN			
<b>Mat1:</b>		06			
<b>Most Common Material:</b>		SILT			
<b>Mat2:</b>		28			
<b>Mat2 Desc:</b>		SAND			
<b>Mat3:</b>		01			
<b>Mat3 Desc:</b>		FILL			
<b>Formation Top Depth:</b>		1.0099999904632568			
<b>Formation End Depth:</b>		1.600000023841858			
<b>Formation End Depth UOM:</b>		m			
<b><u>Overburden and Bedrock</u></b>					
<b><u>Materials Interval</u></b>					
<b>Formation ID:</b>		1005361701			
<b>Layer:</b>		1			
<b>Color:</b>					
<b>General Color:</b>					
<b>Mat1:</b>		27			
<b>Most Common Material:</b>		OTHER			
<b>Mat2:</b>					
<b>Mat2 Desc:</b>					
<b>Mat3:</b>					
<b>Mat3 Desc:</b>					
<b>Formation Top Depth:</b>		0.0			
<b>Formation End Depth:</b>		0.05000000074505806			
<b>Formation End Depth UOM:</b>		m			
<b><u>Overburden and Bedrock</u></b>					
<b><u>Materials Interval</u></b>					
<b>Formation ID:</b>		1005361702			
<b>Layer:</b>		2			
<b>Color:</b>		6			
<b>General Color:</b>		BROWN			
<b>Mat1:</b>		01			
<b>Most Common Material:</b>		FILL			
<b>Mat2:</b>		15			
<b>Mat2 Desc:</b>		LIMESTONE			
<b>Mat3:</b>		28			
<b>Mat3 Desc:</b>		SAND			
<b>Formation Top Depth:</b>		0.05000000074505806			
<b>Formation End Depth:</b>		1.0099999904632568			
<b>Formation End Depth UOM:</b>		m			



<b>Map Key</b>	<b>Number of Records</b>	<b>Direction/ Distance (m)</b>	<b>Elev/Diff (m)</b>	<b>Site</b>	<b>DB</b>
<b><u>Overburden and Bedrock Materials Interval</u></b>					
<b>Formation ID:</b>		1005361704			
<b>Layer:</b>		4			
<b>Color:</b>		6			
<b>General Color:</b>		BROWN			
<b>Mat1:</b>		06			
<b>Most Common Material:</b>		SILT			
<b>Mat2:</b>		28			
<b>Mat2 Desc:</b>		SAND			
<b>Mat3:</b>					
<b>Mat3 Desc:</b>					
<b>Formation Top Depth:</b>		1.600000023841858			
<b>Formation End Depth:</b>		3.9000000953674316			
<b>Formation End Depth UOM:</b>		m			
<b><u>Overburden and Bedrock Materials Interval</u></b>					
<b>Formation ID:</b>		1005361705			
<b>Layer:</b>		5			
<b>Color:</b>		7			
<b>General Color:</b>		RED			
<b>Mat1:</b>		28			
<b>Most Common Material:</b>		SAND			
<b>Mat2:</b>		29			
<b>Mat2 Desc:</b>		FINE GRAVEL			
<b>Mat3:</b>					
<b>Mat3 Desc:</b>					
<b>Formation Top Depth:</b>		3.9000000953674316			
<b>Formation End Depth:</b>		7.19999809265137			
<b>Formation End Depth UOM:</b>		m			
<b><u>Annular Space/Abandonment Sealing Record</u></b>					
<b>Plug ID:</b>		1005361713			
<b>Layer:</b>		1			
<b>Plug From:</b>		0.300000011920929			
<b>Plug To:</b>		0.600000023841858			
<b>Plug Depth UOM:</b>		m			
<b><u>Method of Construction &amp; Well Use</u></b>					
<b>Method Construction ID:</b>		1005361712			
<b>Method Construction Code:</b>		B			
<b>Method Construction:</b>		Other Method			
<b>Other Method Construction:</b>		HSA			
<b><u>Pipe Information</u></b>					
<b>Pipe ID:</b>		1005361700			
<b>Casing No:</b>		0			
<b>Comment:</b>					
<b>Alt Name:</b>					
<b><u>Construction Record - Screen</u></b>					

Map Key	Number of Records	Direction/ Distance (m)	Elev/Diff (m)	Site	DB
<b>Screen ID:</b> 1005361710 <b>Layer:</b> 1 <b>Slot:</b> 10 <b>Screen Top Depth:</b> 3 <b>Screen End Depth:</b> 6 <b>Screen Material:</b> 5 <b>Screen Depth UOM:</b> m <b>Screen Diameter UOM:</b> cm <b>Screen Diameter:</b> 3.89000010490417					
<b><u>Water Details</u></b>					
<b>Water ID:</b> 1005361708 <b>Layer:</b> 1 <b>Kind Code:</b> 8 <b>Kind:</b> Untested <b>Water Found Depth:</b> 4.449999809265137 <b>Water Found Depth UOM:</b> m					
<b><u>Hole Diameter</u></b>					
<b>Hole ID:</b> 1005361707 <b>Diameter:</b> 20.299999237060547 <b>Depth From:</b> 0.0 <b>Depth To:</b> 8.5 <b>Hole Depth UOM:</b> m <b>Hole Diameter UOM:</b> cm					
<a href="#">27</a>	1 of 2	NNW/169.7	66.7 / 0.49	153-157 Preston Road aka 130 Anderson St. Ottawa ON K1R 7P6	EHS
<b>Order No:</b> 20030326002 <b>Status:</b> C <b>Report Type:</b> Complete Report <b>Report Date:</b> 4/3/03 <b>Date Received:</b> 3/26/03 <b>Previous Site Name:</b> <b>Lot/Building Size:</b> <b>Additional Info Ordered:</b>					
<b>Nearest Intersection:</b> Anderson St. <b>Municipality:</b> <b>Client Prov/State:</b> CO <b>Search Radius (km):</b> 0.25 <b>X:</b> -75.71328 <b>Y:</b> 45.407261					
<a href="#">27</a>	2 of 2	NNW/169.7	66.7 / 0.49	153-157 Preston Street Ottawa ON K1R 7P6	EHS
<b>Order No:</b> 20031201013 <b>Status:</b> C <b>Report Type:</b> Complete Report <b>Report Date:</b> 12/10/03 <b>Date Received:</b> 12/1/03 <b>Previous Site Name:</b> <b>Lot/Building Size:</b> <b>Additional Info Ordered:</b>					
<b>Nearest Intersection:</b> Poplar Street <b>Municipality:</b> <b>Client Prov/State:</b> ON <b>Search Radius (km):</b> 0.25 <b>X:</b> -75.713236 <b>Y:</b> 45.407274					
<a href="#">28</a>	1 of 14	ESE/170.1	68.9 / 2.72	City of Ottawa Preston Street (Albert Street to Carling Avenue) Ottawa ON K1P 1J1	ECA
<b>Approval No:</b> 0959-7EGRT6 <b>Approval Date:</b> 2008-05-15 <b>Status:</b> Approved <b>Record Type:</b> ECA					
<b>MOE District:</b> Ottawa <b>City:</b> <b>Longitude:</b> -75.7108 <b>Latitude:</b> 45.405					

Map Key	Number of Records	Direction/ Distance (m)	Elev/Diff (m)	Site	DB
<p><b>Link Source:</b> IDS  <b>SWP Area Name:</b> Rideau Valley  <b>Approval Type:</b> ECA-MUNICIPAL AND PRIVATE SEWAGE WORKS  <b>Project Type:</b> MUNICIPAL AND PRIVATE SEWAGE WORKS  <b>Business Name:</b> City of Ottawa  <b>Address:</b> Preston Street (Albert Street to Carling Avenue)  <b>Full Address:</b>  <b>Full PDF Link:</b> <a href="https://www.accessenvironment.ene.gov.on.ca/instruments/2043-79SM4X-14.pdf">https://www.accessenvironment.ene.gov.on.ca/instruments/2043-79SM4X-14.pdf</a></p>					
<a href="#">28</a>	2 of 14	ESE/170.1	68.9 / 2.72	City of Ottawa Preston Street Ottawa ON K1P 1J1	ECA
<p><b>Approval No:</b> 0057-7EKK59  <b>Approval Date:</b> 2008-05-22  <b>Status:</b> Approved  <b>Record Type:</b> ECA  <b>Link Source:</b> IDS  <b>SWP Area Name:</b> Rideau Valley  <b>Approval Type:</b> ECA-MUNICIPAL AND PRIVATE SEWAGE WORKS  <b>Project Type:</b> MUNICIPAL AND PRIVATE SEWAGE WORKS  <b>Business Name:</b> City of Ottawa  <b>Address:</b> Preston Street  <b>Full Address:</b>  <b>Full PDF Link:</b> <a href="https://www.accessenvironment.ene.gov.on.ca/instruments/7920-79SMBZ-14.pdf">https://www.accessenvironment.ene.gov.on.ca/instruments/7920-79SMBZ-14.pdf</a></p>					
<a href="#">28</a>	3 of 14	ESE/170.1	68.9 / 2.72	City of Ottawa Spruce Street from Champagne to Booth St. Ottawa ON K1S 5K2	ECA
<p><b>Approval No:</b> 2322-5SKQQ3  <b>Approval Date:</b> 2003-10-24  <b>Status:</b> Approved  <b>Record Type:</b> ECA  <b>Link Source:</b> IDS  <b>SWP Area Name:</b> Rideau Valley  <b>Approval Type:</b> ECA-MUNICIPAL AND PRIVATE SEWAGE WORKS  <b>Project Type:</b> MUNICIPAL AND PRIVATE SEWAGE WORKS  <b>Business Name:</b> City of Ottawa  <b>Address:</b> Spruce Street from Champagne to Booth St.  <b>Full Address:</b>  <b>Full PDF Link:</b> <a href="https://www.accessenvironment.ene.gov.on.ca/instruments/2049-5SHMH4-14.pdf">https://www.accessenvironment.ene.gov.on.ca/instruments/2049-5SHMH4-14.pdf</a></p>					
<a href="#">28</a>	4 of 14	ESE/170.1	68.9 / 2.72	City of Ottawa Spruce Street from Champagne to Booth St. Ottawa ON K1S 5K2	ECA
<p><b>Approval No:</b> 1611-5SLKPJ  <b>Approval Date:</b> 2003-10-24  <b>Status:</b> Approved  <b>Record Type:</b> ECA  <b>Link Source:</b> IDS  <b>SWP Area Name:</b> Rideau Valley  <b>Approval Type:</b> ECA-Municipal Drinking Water Systems  <b>Project Type:</b> Municipal Drinking Water Systems  <b>Business Name:</b> City of Ottawa  <b>Address:</b> Spruce Street from Champagne to Booth St.  <b>Full Address:</b>  <b>Full PDF Link:</b></p>					

Map Key	Number of Records	Direction/ Distance (m)	Elev/Diff (m)	Site	DB
<a href="#">28</a>	5 of 14	ESE/170.1	68.9 / 2.72	City of Ottawa Anderson Street, Eccles Street, and Poplar Street Ottawa ON K1S 5K2	ECA
<b>Approval No:</b>	4003-5QTN78			<b>MOE District:</b> Ottawa	
<b>Approval Date:</b>	2003-09-11			<b>City:</b>	
<b>Status:</b>	Approved			<b>Longitude:</b> -75.7108	
<b>Record Type:</b>	ECA			<b>Latitude:</b> 45.405	
<b>Link Source:</b>	IDS			<b>Geometry X:</b>	
<b>SWP Area Name:</b>	Rideau Valley			<b>Geometry Y:</b>	
<b>Approval Type:</b>	ECA-MUNICIPAL AND PRIVATE SEWAGE WORKS				
<b>Project Type:</b>	MUNICIPAL AND PRIVATE SEWAGE WORKS				
<b>Business Name:</b>	City of Ottawa				
<b>Address:</b>	Anderson Street, Eccles Street, and Poplar Street				
<b>Full Address:</b>					
<b>Full PDF Link:</b>	<a href="https://www.accessenvironment.ene.gov.on.ca/instruments/1569-5QDN8F-14.pdf">https://www.accessenvironment.ene.gov.on.ca/instruments/1569-5QDN8F-14.pdf</a>				
<a href="#">28</a>	6 of 14	ESE/170.1	68.9 / 2.72	City of Ottawa Anderson Street, Eccles Street, and Poplar Street Ottawa ON K1S 5K2	ECA
<b>Approval No:</b>	4703-5QEKUL			<b>MOE District:</b> Ottawa	
<b>Approval Date:</b>	2003-08-25			<b>City:</b>	
<b>Status:</b>	Approved			<b>Longitude:</b> -75.7108	
<b>Record Type:</b>	ECA			<b>Latitude:</b> 45.405	
<b>Link Source:</b>	IDS			<b>Geometry X:</b>	
<b>SWP Area Name:</b>	Rideau Valley			<b>Geometry Y:</b>	
<b>Approval Type:</b>	ECA-Municipal Drinking Water Systems				
<b>Project Type:</b>	Municipal Drinking Water Systems				
<b>Business Name:</b>	City of Ottawa				
<b>Address:</b>	Anderson Street, Eccles Street, and Poplar Street				
<b>Full Address:</b>					
<b>Full PDF Link:</b>					
<a href="#">28</a>	7 of 14	ESE/170.1	68.9 / 2.72	City of Ottawa Oak Street & Pamilla Street Ottawa ON K2G 6J8	ECA
<b>Approval No:</b>	6012-5ZLL4S			<b>MOE District:</b> Ottawa	
<b>Approval Date:</b>	2004-06-04			<b>City:</b>	
<b>Status:</b>	Approved			<b>Longitude:</b> -75.7108	
<b>Record Type:</b>	ECA			<b>Latitude:</b> 45.405	
<b>Link Source:</b>	IDS			<b>Geometry X:</b>	
<b>SWP Area Name:</b>	Rideau Valley			<b>Geometry Y:</b>	
<b>Approval Type:</b>	ECA-Municipal Drinking Water Systems				
<b>Project Type:</b>	Municipal Drinking Water Systems				
<b>Business Name:</b>	City of Ottawa				
<b>Address:</b>	Oak Street & Pamilla Street				
<b>Full Address:</b>					
<b>Full PDF Link:</b>					
<a href="#">28</a>	8 of 14	ESE/170.1	68.9 / 2.72	City of Ottawa Larch Street and Laurel Street Ottawa ON K2P 1J1	ECA
<b>Approval No:</b>	6964-74EH38			<b>MOE District:</b> Ottawa	
<b>Approval Date:</b>	2007-06-25			<b>City:</b>	
<b>Status:</b>	Approved			<b>Longitude:</b> -75.7108	

Map Key	Number of Records	Direction/ Distance (m)	Elev/Diff (m)	Site	DB
<b>Record Type:</b> <b>Link Source:</b> <b>SWP Area Name:</b> <b>Approval Type:</b> <b>Project Type:</b> <b>Business Name:</b> <b>Address:</b> <b>Full Address:</b> <b>Full PDF Link:</b>	ECA IDS Rideau Valley	ECA-Municipal Drinking Water Systems Municipal Drinking Water Systems City of Ottawa		<b>Latitude:</b> 45.405 <b>Geometry X:</b> <b>Geometry Y:</b>	
<a href="#">28</a>	9 of 14	ESE/170.1	68.9 / 2.72	<b>City of Ottawa</b> <b>Somerset Street between West of Preston Street to Preston</b> <b>Ottawa ON K1P 1J1</b>	ECA
<b>Approval No:</b> <b>Approval Date:</b> <b>Status:</b> <b>Record Type:</b> <b>Link Source:</b> <b>SWP Area Name:</b> <b>Approval Type:</b> <b>Project Type:</b> <b>Business Name:</b> <b>Address:</b> <b>Full Address:</b> <b>Full PDF Link:</b>	8215-89TKG8 2010-10-08 Approved ECA IDS Rideau Valley	ECA-MUNICIPAL AND PRIVATE SEWAGE WORKS MUNICIPAL AND PRIVATE SEWAGE WORKS City of Ottawa		<b>MOE District:</b> Ottawa <b>City:</b> <b>Longitude:</b> -75.7108 <b>Latitude:</b> 45.405 <b>Geometry X:</b> <b>Geometry Y:</b>	
<a href="#">28</a>	10 of 14	ESE/170.1	68.9 / 2.72	<b>City of Ottawa</b> <b>Booth (from Somerset Street to Primrose)</b> <b>Ottawa ON K2G 6J8</b>	ECA
<b>Approval No:</b> <b>Approval Date:</b> <b>Status:</b> <b>Record Type:</b> <b>Link Source:</b> <b>SWP Area Name:</b> <b>Approval Type:</b> <b>Project Type:</b> <b>Business Name:</b> <b>Address:</b> <b>Full Address:</b> <b>Full PDF Link:</b>	3128-6ERKV7 2005-08-02 Approved ECA IDS Rideau Valley	ECA-Municipal Drinking Water Systems Municipal Drinking Water Systems City of Ottawa		<b>MOE District:</b> Ottawa <b>City:</b> <b>Longitude:</b> -75.7108 <b>Latitude:</b> 45.405 <b>Geometry X:</b> <b>Geometry Y:</b>	
<a href="#">28</a>	11 of 14	ESE/170.1	68.9 / 2.72	<b>City of Ottawa</b> <b>Preston Street , Young Street, Sidney Street &amp; Norfolk Avenue</b> <b>Ottawa ON K1P 1J1</b>	ECA
<b>Approval No:</b> <b>Approval Date:</b> <b>Status:</b> <b>Record Type:</b> <b>Link Source:</b> <b>SWP Area Name:</b> <b>Approval Type:</b> <b>Project Type:</b> <b>Business Name:</b> <b>Address:</b>	1508-7BBP7X 2008-01-29 Approved ECA IDS Rideau Valley	ECA-Municipal Drinking Water Systems Municipal Drinking Water Systems City of Ottawa		<b>MOE District:</b> Ottawa <b>City:</b> <b>Longitude:</b> -75.7108 <b>Latitude:</b> 45.405 <b>Geometry X:</b> <b>Geometry Y:</b>	

Map Key	Number of Records	Direction/ Distance (m)	Elev/Diff (m)	Site	DB
<b>Full Address:</b> <b>Full PDF Link:</b>					
<a href="#">28</a>	12 of 14	ESE/170.1	68.9 / 2.72	City of Ottawa Adeline Street - CP Railway to Rochester Street Ottawa ON K1V 6A6	ECA
<b>Approval No:</b>	7553-5ATL6P			<b>MOE District:</b> Ottawa	
<b>Approval Date:</b>	2002-06-07			<b>City:</b>	
<b>Status:</b>	Approved			<b>Longitude:</b> -75.7108	
<b>Record Type:</b>	ECA			<b>Latitude:</b> 45.405	
<b>Link Source:</b>	IDS			<b>Geometry X:</b>	
<b>SWP Area Name:</b>	Rideau Valley			<b>Geometry Y:</b>	
<b>Approval Type:</b>	ECA-MUNICIPAL AND PRIVATE SEWAGE WORKS				
<b>Project Type:</b>	MUNICIPAL AND PRIVATE SEWAGE WORKS				
<b>Business Name:</b>	City of Ottawa				
<b>Address:</b>	Adeline Street - CP Railway to Rochester Street				
<b>Full Address:</b>					
<b>Full PDF Link:</b>	<a href="https://www.accessenvironment.ene.gov.on.ca/instruments/7465-5A7N5Y-14.pdf">https://www.accessenvironment.ene.gov.on.ca/instruments/7465-5A7N5Y-14.pdf</a>				
<a href="#">28</a>	13 of 14	ESE/170.1	68.9 / 2.72	City of Ottawa Booth (from Somerset Street to Primrose) Ottawa ON K2G 6J8	ECA
<b>Approval No:</b>	0607-6ERL5D			<b>MOE District:</b> Ottawa	
<b>Approval Date:</b>	2005-08-02			<b>City:</b>	
<b>Status:</b>	Approved			<b>Longitude:</b> -75.7108	
<b>Record Type:</b>	ECA			<b>Latitude:</b> 45.405	
<b>Link Source:</b>	IDS			<b>Geometry X:</b>	
<b>SWP Area Name:</b>	Rideau Valley			<b>Geometry Y:</b>	
<b>Approval Type:</b>	ECA-MUNICIPAL AND PRIVATE SEWAGE WORKS				
<b>Project Type:</b>	MUNICIPAL AND PRIVATE SEWAGE WORKS				
<b>Business Name:</b>	City of Ottawa				
<b>Address:</b>	Booth (from Somerset Street to Primrose)				
<b>Full Address:</b>					
<b>Full PDF Link:</b>	<a href="https://www.accessenvironment.ene.gov.on.ca/instruments/9843-6EQK7C-14.pdf">https://www.accessenvironment.ene.gov.on.ca/instruments/9843-6EQK7C-14.pdf</a>				
<a href="#">28</a>	14 of 14	ESE/170.1	68.9 / 2.72	City of Ottawa Adeline Street - CP Railway to Rochester Street Ottawa ON K1V 6A6	ECA
<b>Approval No:</b>	4648-5ATKNZ			<b>MOE District:</b> Ottawa	
<b>Approval Date:</b>	2002-06-07			<b>City:</b>	
<b>Status:</b>	Approved			<b>Longitude:</b> -75.7108	
<b>Record Type:</b>	ECA			<b>Latitude:</b> 45.405	
<b>Link Source:</b>	IDS			<b>Geometry X:</b>	
<b>SWP Area Name:</b>	Rideau Valley			<b>Geometry Y:</b>	
<b>Approval Type:</b>	ECA-Municipal and Private Water Works				
<b>Project Type:</b>	Municipal and Private Water Works				
<b>Business Name:</b>	City of Ottawa				
<b>Address:</b>	Adeline Street - CP Railway to Rochester Street				
<b>Full Address:</b>					
<b>Full PDF Link:</b>					
<a href="#">29</a>	1 of 2	N/176.4	66.8 / 0.66	Bridgehead (2000) Inc. 130 Anderson Street Ottawa K1R 6T7 CITY OF OTTAWA ON	EBR

Map Key	Number of Records	Direction/ Distance (m)	Elev/Diff (m)	Site	DB
<b>EBR Registry No:</b>	012-1133			<b>Decision Posted:</b>	
<b>Ministry Ref No:</b>	9800-9FDQHL			<b>Exception Posted:</b>	
<b>Notice Type:</b>	Instrument Decision			<b>Section:</b>	
<b>Notice Stage:</b>				<b>Act 1:</b>	
<b>Notice Date:</b>	August 04, 2016			<b>Act 2:</b>	
<b>Proposal Date:</b>	February 21, 2014			<b>Site Location Map:</b>	
<b>Year:</b>	2014				
<b>Instrument Type:</b>	(EPA Part II.1-air) - Environmental Compliance Approval (project type: air)				
<b>Off Instrument Name:</b>					
<b>Posted By:</b>					
<b>Company Name:</b>	Bridgehead (2000) Inc.				
<b>Site Address:</b>					
<b>Location Other:</b>					
<b>Proponent Name:</b>					
<b>Proponent Address:</b>	130 Anderson Street, Ottawa Ontario, Canada K1R 6T7				
<b>Comment Period:</b>					
<b>URL:</b>					
<b>Site Location Details:</b>					
130 Anderson Street Ottawa K1R 6T7 CITY OF OTTAWA					

<a href="#">29</a>	2 of 2	N/176.4	66.8 / 0.66	<b>BRIDGEHEAD (2000) INC.</b> 130 Anderson ST Ottawa ON K1R 6T7	EASR
<b>Approval No:</b>	R-010-4112868817			<b>SWP Area Name:</b>	
<b>Status:</b>	REGISTERED			<b>MOE District:</b>	
<b>Date:</b>	2021-01-26			<b>Municipality:</b>	Ottawa
<b>Record Type:</b>	EASR			<b>Latitude:</b>	
<b>Link Source:</b>	MOFA			<b>Longitude:</b>	
<b>Project Type:</b>	Air Emissions			<b>Geometry X:</b>	
<b>Full Address:</b>				<b>Geometry Y:</b>	
<b>Approval Type:</b>	EASR-Air Emissions				
<b>Full PDF Link:</b>	<a href="http://www.accessenvironment.ene.gov.on.ca/AEWeb/ae/ViewDocument.action?documentRefID=2332788">http://www.accessenvironment.ene.gov.on.ca/AEWeb/ae/ViewDocument.action?documentRefID=2332788</a>				

<a href="#">30</a>	1 of 1	NE/178.3	68.9 / 2.69	<b>26 BALSAM</b> Ottawa ON	WWIS
<b>Well ID:</b>	7204405			<b>Data Entry Status:</b>	
<b>Construction Date:</b>				<b>Data Src:</b>	
<b>Primary Water Use:</b>	Monitoring and Test Hole			<b>Date Received:</b>	7/10/2013
<b>Sec. Water Use:</b>				<b>Selected Flag:</b>	True
<b>Final Well Status:</b>	Test Hole			<b>Abandonment Rec:</b>	
<b>Water Type:</b>				<b>Contractor:</b>	7241
<b>Casing Material:</b>				<b>Form Version:</b>	7
<b>Audit No:</b>	Z168664			<b>Owner:</b>	
<b>Tag:</b>	A098723			<b>Street Name:</b>	26 BALSAM
<b>Construction Method:</b>				<b>County:</b>	OTTAWA
<b>Elevation (m):</b>				<b>Municipality:</b>	NEPEAN TOWNSHIP
<b>Elevation Reliability:</b>				<b>Site Info:</b>	
<b>Depth to Bedrock:</b>				<b>Lot:</b>	
<b>Well Depth:</b>				<b>Concession:</b>	
<b>Overburden/Bedrock:</b>				<b>Concession Name:</b>	
<b>Pump Rate:</b>				<b>Easting NAD83:</b>	
<b>Static Water Level:</b>				<b>Northing NAD83:</b>	
<b>Flowing (Y/N):</b>				<b>Zone:</b>	
<b>Flow Rate:</b>				<b>UTM Reliability:</b>	
<b>Clear/Cloudy:</b>					
<b>PDF URL (Map):</b>	<a href="https://d2khazk8e83rdv.cloudfront.net/moe_mapping/downloads/2Water/Wells_pdfs/720\7204405.pdf">https://d2khazk8e83rdv.cloudfront.net/moe_mapping/downloads/2Water/Wells_pdfs/720\7204405.pdf</a>				

Map Key	Number of Records	Direction/ Distance (m)	Elev/Diff (m)	Site	DB
---------	-------------------	----------------------------	------------------	------	----

**Additional Detail(s) (Map)**

Well Completed Date: 2013/06/04  
Year Completed: 2013  
Depth (m): 15.24  
Latitude: 45.4067523604503  
Longitude: -75.7111564788136  
Path: 720\7204405.pdf

**Bore Hole Information**

<b>Bore Hole ID:</b>	1004403119	<b>Elevation:</b>	65.374786
<b>DP2BR:</b>		<b>Elevrc:</b>	
<b>Spatial Status:</b>		<b>Zone:</b>	18
<b>Code OB:</b>		<b>East83:</b>	444348.00
<b>Code OB Desc:</b>		<b>North83:</b>	5028383.00
<b>Open Hole:</b>		<b>Org CS:</b>	UTM83
<b>Cluster Kind:</b>		<b>UTMRC:</b>	4
<b>Date Completed:</b>	04-Jun-2013 00:00:00	<b>UTMRC Desc:</b>	margin of error : 30 m - 100 m
<b>Remarks:</b>		<b>Location Method:</b>	wwr
<b>Elevrc Desc:</b>			
<b>Location Source Date:</b>			
<b>Improvement Location Source:</b>			
<b>Improvement Location Method:</b>			
<b>Source Revision Comment:</b>			
<b>Supplier Comment:</b>			

**Overburden and Bedrock  
Materials Interval**

**Formation ID:** 1004821845  
**Layer:** 3  
**Color:** 2  
**General Color:** GREY  
**Mat1:** 15  
**Most Common Material:** LIMESTONE  
**Mat2:** 74  
**Mat2 Desc:** LAYERED  
**Mat3:** 73  
**Mat3 Desc:** HARD  
**Formation Top Depth:** 1.2200000286102295  
**Formation End Depth:** 15.239999771118164  
**Formation End Depth UOM:** m

**Overburden and Bedrock  
Materials Interval**

**Formation ID:** 1004821843  
**Layer:** 1  
**Color:** 6  
**General Color:** BROWN  
**Mat1:** 02  
**Most Common Material:** TOPSOIL  
**Mat2:** 85  
**Mat2 Desc:** SOFT  
**Mat3:**  
**Mat3 Desc:**  
**Formation Top Depth:** 0.0  
**Formation End Depth:** 0.3100000023841858  
**Formation End Depth UOM:** m



<b>Map Key</b>	<b>Number of Records</b>	<b>Direction/ Distance (m)</b>	<b>Elev/Diff (m)</b>	<b>Site</b>	<b>DB</b>
<b><u>Overburden and Bedrock Materials Interval</u></b>					
<b>Formation ID:</b>		1004821844			
<b>Layer:</b>		2			
<b>Color:</b>		6			
<b>General Color:</b>		BROWN			
<b>Mat1:</b>		05			
<b>Most Common Material:</b>		CLAY			
<b>Mat2:</b>		12			
<b>Mat2 Desc:</b>		STONES			
<b>Mat3:</b>		85			
<b>Mat3 Desc:</b>		SOFT			
<b>Formation Top Depth:</b>		0.3100000023841858			
<b>Formation End Depth:</b>		1.2200000286102295			
<b>Formation End Depth UOM:</b>		m			
<b><u>Annular Space/Abandonment Sealing Record</u></b>					
<b>Plug ID:</b>		1004821856			
<b>Layer:</b>		3			
<b>Plug From:</b>		12			
<b>Plug To:</b>		15.2399997711182			
<b>Plug Depth UOM:</b>		m			
<b><u>Annular Space/Abandonment Sealing Record</u></b>					
<b>Plug ID:</b>		1004821855			
<b>Layer:</b>		2			
<b>Plug From:</b>		0.310000002384186			
<b>Plug To:</b>		12			
<b>Plug Depth UOM:</b>		m			
<b><u>Annular Space/Abandonment Sealing Record</u></b>					
<b>Plug ID:</b>		1004821854			
<b>Layer:</b>		1			
<b>Plug From:</b>		0			
<b>Plug To:</b>		0.310000002384186			
<b>Plug Depth UOM:</b>		m			
<b><u>Method of Construction &amp; Well Use</u></b>					
<b>Method Construction ID:</b>		1004821853			
<b>Method Construction Code:</b>		5			
<b>Method Construction:</b>		Air Percussion			
<b>Other Method Construction:</b>					
<b><u>Pipe Information</u></b>					
<b>Pipe ID:</b>		1004821842			
<b>Casing No:</b>		0			
<b>Comment:</b>					
<b>Alt Name:</b>					
<b><u>Construction Record - Casing</u></b>					

Map Key	Number of Records	Direction/ Distance (m)	Elev/Diff (m)	Site	DB
<hr/>					
<b>Casing ID:</b>		1004821849			
<b>Layer:</b>		1			
<b>Material:</b>		5			
<b>Open Hole or Material:</b>		PLASTIC			
<b>Depth From:</b>		0			
<b>Depth To:</b>		12.1899995803833			
<b>Casing Diameter:</b>		4.03000020980835			
<b>Casing Diameter UOM:</b>		cm			
<b>Casing Depth UOM:</b>		m			
<b><u>Construction Record - Screen</u></b>					
<b>Screen ID:</b>		1004821850			
<b>Layer:</b>		1			
<b>Slot:</b>		10			
<b>Screen Top Depth:</b>		12.1899995803833			
<b>Screen End Depth:</b>		15.2399997711182			
<b>Screen Material:</b>		5			
<b>Screen Depth UOM:</b>		m			
<b>Screen Diameter UOM:</b>		cm			
<b>Screen Diameter:</b>		4.82000017166138			
<b><u>Water Details</u></b>					
<b>Water ID:</b>		1004821848			
<b>Layer:</b>					
<b>Kind Code:</b>					
<b>Kind:</b>					
<b>Water Found Depth:</b>					
<b>Water Found Depth UOM:</b>		m			
<b><u>Hole Diameter</u></b>					
<b>Hole ID:</b>		1004821847			
<b>Diameter:</b>		7.619999885559082			
<b>Depth From:</b>		1.519999809265137			
<b>Depth To:</b>		15.239999771118164			
<b>Hole Depth UOM:</b>		m			
<b>Hole Diameter UOM:</b>		cm			
<b><u>Hole Diameter</u></b>					
<b>Hole ID:</b>		1004821846			
<b>Diameter:</b>		11.449999809265137			
<b>Depth From:</b>		0.0			
<b>Depth To:</b>		1.519999809265137			
<b>Hole Depth UOM:</b>		m			
<b>Hole Diameter UOM:</b>		cm			

<b>31</b>	<b>1 of 1</b>	<b>SSW/178.4</b>	<b>64.9 / -1.31</b>	<b>Ottawa Salus Corporation Lot 7, Bk 123, Reg. Plan 34, 930-934 Gladstone Ave Ottawa ON K1Y 2X5</b>	<b>ECA</b>
<b>Approval No:</b>	0868-4ZPQAJ			<b>MOE District:</b>	Ottawa
<b>Approval Date:</b>	2001-08-20			<b>City:</b>	
<b>Status:</b>	Approved			<b>Longitude:</b>	-75.71201
<b>Record Type:</b>	ECA			<b>Latitude:</b>	45.40505
<b>Link Source:</b>	IDS			<b>Geometry X:</b>	
<b>SWP Area Name:</b>	Rideau Valley			<b>Geometry Y:</b>	
<b>Approval Type:</b>	ECA-MUNICIPAL AND PRIVATE SEWAGE WORKS				
<b>Project Type:</b>	MUNICIPAL AND PRIVATE SEWAGE WORKS				

Map Key	Number of Records	Direction/ Distance (m)	Elev/Diff (m)	Site	DB
<b>Business Name:</b>		Ottawa Salus Corporation			
<b>Address:</b>		Lot 7, Bk 123, Reg. Plan 34, 930-934 Gladstone Ave			
<b>Full Address:</b>					
<b>Full PDF Link:</b>		<a href="https://www.accessenvironment.ene.gov.on.ca/instruments/4602-4YRPV5-14.pdf">https://www.accessenvironment.ene.gov.on.ca/instruments/4602-4YRPV5-14.pdf</a>			
<a href="#">32</a>	1 of 1	E/178.4	69.6 / 3.38	City of Ottawa ROW Adjacent to 234-254 Rochester Street OTtawa ON K1R 7N1	GEN
<b>Generator No:</b>		ON4217022	<b>PO Box No:</b>		
<b>Status:</b>		Registered	<b>Country:</b>		Canada
<b>Approval Years:</b>		As of Dec 2018	<b>Choice of Contact:</b>		
<b>Contam. Facility:</b>			<b>Co Admin:</b>		
<b>MHSW Facility:</b>			<b>Phone No Admin:</b>		
<b>SIC Code:</b>					
<b>SIC Description:</b>					
<b>Detail(s)</b>					
<b>Waste Class:</b>		241 L			
<b>Waste Class Desc:</b>		Halogenated solvents and residues			
<a href="#">33</a>	1 of 3	ENE/180.7	69.9 / 3.75	250 Rochester Street, Ottawa ON K1R 7N1	EHS
<b>Order No:</b>		20300700116	<b>Nearest Intersection:</b>		
<b>Status:</b>		C	<b>Municipality:</b>		
<b>Report Type:</b>		Custom Report	<b>Client Prov/State:</b>		ON
<b>Report Date:</b>		15-OCT-20	<b>Search Radius (km):</b>		.25
<b>Date Received:</b>		07-OCT-20	<b>X:</b>		-75.7105981
<b>Previous Site Name:</b>			<b>Y:</b>		45.4061566
<b>Lot/Building Size:</b>					
<b>Additional Info Ordered:</b>		Fire Insur. Maps and/or Site Plans; Title Searches; City Directory			
<a href="#">33</a>	2 of 3	ENE/180.7	69.9 / 3.75	250 Rochester Street, Ottawa ON K1R 7N1	EHS
<b>Order No:</b>		20300700116	<b>Nearest Intersection:</b>		
<b>Status:</b>		C	<b>Municipality:</b>		
<b>Report Type:</b>		Custom Report	<b>Client Prov/State:</b>		ON
<b>Report Date:</b>		15-OCT-20	<b>Search Radius (km):</b>		.25
<b>Date Received:</b>		07-OCT-20	<b>X:</b>		-75.7105981
<b>Previous Site Name:</b>			<b>Y:</b>		45.4061566
<b>Lot/Building Size:</b>					
<b>Additional Info Ordered:</b>		Fire Insur. Maps and/or Site Plans; Title Searches; City Directory			
<a href="#">33</a>	3 of 3	ENE/180.7	69.9 / 3.75	250 Rochester Street, Ottawa ON K1R 7N1	EHS
<b>Order No:</b>		20300700116	<b>Nearest Intersection:</b>		
<b>Status:</b>		C	<b>Municipality:</b>		
<b>Report Type:</b>		Custom Report	<b>Client Prov/State:</b>		ON
<b>Report Date:</b>		15-OCT-20	<b>Search Radius (km):</b>		.25
<b>Date Received:</b>		07-OCT-20	<b>X:</b>		-75.7105981
<b>Previous Site Name:</b>			<b>Y:</b>		45.4061566
<b>Lot/Building Size:</b>					
<b>Additional Info Ordered:</b>		Fire Insur. Maps and/or Site Plans; Title Searches; City Directory			

Map Key	Number of Records	Direction/ Distance (m)	Elev/Diff (m)	Site	DB
<a href="#">34</a>	1 of 1	ENE/180.9	69.9 / 3.75	2363251 Ontario Inc. 250 Rochester Street Ottawa ON K1R 7N1	GEN
<b>Generator No:</b>	ON6771251			<b>PO Box No:</b>	
<b>Status:</b>	Registered			<b>Country:</b>	Canada
<b>Approval Years:</b>	As of Apr 2021			<b>Choice of Contact:</b>	
<b>Contam. Facility:</b>				<b>Co Admin:</b>	
<b>MHSW Facility:</b>				<b>Phone No Admin:</b>	
<b>SIC Code:</b>					
<b>SIC Description:</b>					
<b>Detail(s)</b>					
<b>Waste Class:</b>	146 L				
<b>Waste Class Desc:</b>	Other specified inorganic sludges, slurries or solids				
<a href="#">35</a>	1 of 2	ENE/186.7	69.9 / 3.74	Enbridge Gas Distribution Inc. 228 Rochester St. Ottawa ON	SPL
<b>Ref No:</b>	4325-9X8JQN			<b>Discharger Report:</b>	
<b>Site No:</b>	NA			<b>Material Group:</b>	
<b>Incident Dt:</b>	6/6/2015			<b>Health/Env Conseq:</b>	
<b>Year:</b>				<b>Client Type:</b>	
<b>Incident Cause:</b>	Leak/Break			<b>Sector Type:</b>	
<b>Incident Event:</b>				<b>Agency Involved:</b>	
<b>Contaminant Code:</b>	35			<b>Nearest Watercourse:</b>	
<b>Contaminant Name:</b>	NATURAL GAS (METHANE)			<b>Site Address:</b>	228 Rochester St.
<b>Contaminant Limit 1:</b>				<b>Site District Office:</b>	
<b>Contam Limit Freq 1:</b>				<b>Site Postal Code:</b>	
<b>Contaminant UN No 1:</b>				<b>Site Region:</b>	
<b>Environment Impact:</b>				<b>Site Municipality:</b>	Ottawa
<b>Nature of Impact:</b>	Air			<b>Site Lot:</b>	
<b>Receiving Medium:</b>				<b>Site Conc:</b>	
<b>Receiving Env:</b>				<b>Northing:</b>	
<b>MOE Response:</b>	N			<b>Easting:</b>	
<b>Dt MOE Arvl on Scn:</b>				<b>Site Geo Ref Accu:</b>	
<b>MOE Reported Dt:</b>	6/6/2015			<b>Site Map Datum:</b>	
<b>Dt Document Closed:</b>				<b>SAC Action Class:</b>	TSSA - Fuel Safety Branch - Hydrocarbon Fuel Release/Spill
<b>Incident Reason:</b>	Operator/Human Error			<b>Source Type:</b>	
<b>Site Name:</b>	228 Rochester St.<UNOFFICIAL>				
<b>Site County/District:</b>					
<b>Site Geo Ref Meth:</b>					
<b>Incident Summary:</b>	TSSA FSB: 1/2" plastic linestrike				
<b>Contaminant Qty:</b>	0 other - see incident description				
<a href="#">35</a>	2 of 2	ENE/186.7	69.9 / 3.74	IN-DEPTH CONSTRUCTION 228 ROCHESTER ST.,OTTAWA,ON,K1R 7M8,CA ON	PINC
<b>Incident ID:</b>				<b>Pipe Material:</b>	
<b>Incident No:</b>	1657920			<b>Fuel Category:</b>	Natural Gas
<b>Incident Reported Dt:</b>	6/8/2015			<b>Health Impact:</b>	
<b>Type:</b>	FS-Pipeline Incident			<b>Environment Impact:</b>	
<b>Status Code:</b>				<b>Property Damage:</b>	Yes
<b>Tank Status:</b>	Pipeline Damage Reason Est			<b>Service Interrupt:</b>	
<b>Task No:</b>	5591634			<b>Enforce Policy:</b>	Yes
<b>Spills Action Centre:</b>				<b>Public Relation:</b>	
<b>Fuel Type:</b>				<b>Pipeline System:</b>	

Map Key	Number of Records	Direction/ Distance (m)	Elev/Diff (m)	Site	DB	
				<b>Fuel Occurrence Tp:</b> <b>Date of Occurrence:</b> <b>Occurrence Start Dt:</b> 2015/11/09 <b>Depth:</b> <b>Customer Acct Name:</b> IN-DEPTH CONSTRUCTION <b>Incident Address:</b> 228 ROCHESTER ST,,OTTAWA,ON,K1R 7M8,CA <b>Operation Type:</b> <b>Pipeline Type:</b> <b>Regulator Type:</b> <b>Summary:</b> 228 ROCHESTER ST, OTTAWA - PIPELINE HIT - 1/2" <b>Reported By:</b> Paul Vanderploeg - enbridge <b>Affiliation:</b> <b>Occurrence Desc:</b> <b>Damage Reason:</b> Excavation practices not sufficient <b>Notes:</b>		
<a href="#">36</a>	1 of 2	W/188.4	63.0 / -3.23	<b>PSIG:</b> <b>Attribute Category:</b> FS-Perform P-line Inc Invest <b>Regulator Location:</b> <b>Method Details:</b> E-mail  <b>GUANGZHOU TRISTATE INDUSTRIAL CO LTD</b> <b>1010 SOMERSET ST W,,OTTAWA,ON,K1A 0J9,</b> <b>CA</b> <b>ON</b>	PINC	
				<b>Incident ID:</b> <b>Incident No:</b> 1603296 <b>Incident Reported Dt:</b> 3/24/2015 <b>Type:</b> FS-Pipeline Incident <b>Status Code:</b> <b>Tank Status:</b> Pipeline Damage Reason Est <b>Task No:</b> 5417237 <b>Spills Action Centre:</b> <b>Fuel Type:</b> <b>Fuel Occurrence Tp:</b> <b>Date of Occurrence:</b> <b>Occurrence Start Dt:</b> 2015/03/25 <b>Depth:</b> <b>Customer Acct Name:</b> GUANGZHOU TRISTATE INDUSTRIAL CO LTD <b>Incident Address:</b> 1010 SOMERSET ST W,,OTTAWA,ON,K1A 0J9,CA <b>Operation Type:</b> <b>Pipeline Type:</b> <b>Regulator Type:</b> <b>Summary:</b> 1010 SOMERSET ST, OTTAWA - PIPELINE HIT - 2" <b>Reported By:</b> Tracy Penney - ENBRIDGE <b>Affiliation:</b> <b>Occurrence Desc:</b> <b>Damage Reason:</b> Excavation practices not sufficient <b>Notes:</b>		
<a href="#">36</a>	2 of 2	W/188.4	63.0 / -3.23	<b>Public Services &amp; Procurement Canada</b> <b>ESD/AFD</b> <b>1010 Somerset ST W</b> <b>OTTAWA ON K1R 6R9</b>	GEN	
				<b>Generator No:</b> ON8671552 <b>Status:</b> Registered <b>Approval Years:</b> As of Apr 2021 <b>Contam. Facility:</b> <b>MHSW Facility:</b> <b>SIC Code:</b> <b>SIC Description:</b>		
				<b>PO Box No:</b> <b>Country:</b> Canada <b>Choice of Contact:</b> <b>Co Admin:</b> <b>Phone No Admin:</b>		

**Detail(s)**

<b>Map Key</b>	<b>Number of Records</b>	<b>Direction/ Distance (m)</b>	<b>Elev/Diff (m)</b>	<b>Site</b>	<b>DB</b>
<b>Waste Class:</b> <b>Waste Class Desc:</b>		221 L Light fuels			
<b>Waste Class:</b> <b>Waste Class Desc:</b>		251 L Waste oils/sludges (petroleum based)			
<b>Waste Class:</b> <b>Waste Class Desc:</b>		150 L Inert organic wastes			
<b>Waste Class:</b> <b>Waste Class Desc:</b>		122 C Alkaline slutions - containing other metals and non-metals (not cyanide)			
<b>Waste Class:</b> <b>Waste Class Desc:</b>		252 L Waste crankcase oils and lubricants			
<b>Waste Class:</b> <b>Waste Class Desc:</b>		212 L Aliphatic solvents and residues			
<b>Waste Class:</b> <b>Waste Class Desc:</b>		331 I Waste compressed gases including cylinders			
<b>Waste Class:</b> <b>Waste Class Desc:</b>		221 I Light fuels			
<b>Waste Class:</b> <b>Waste Class Desc:</b>		148 C Misc. wastes and inorganic chemicals			
<b>Waste Class:</b> <b>Waste Class Desc:</b>		146 T Other specified inorganic sludges, slurries or solids			
<b>Waste Class:</b> <b>Waste Class Desc:</b>		145 I Wastes from the use of pigments, coatings and paints			
<b>Waste Class:</b> <b>Waste Class Desc:</b>		121 C Alkaline slutions - containing heavy metals			
<b>Waste Class:</b> <b>Waste Class Desc:</b>		112 C Acid solutions - containing heavy metals			
<b>Waste Class:</b> <b>Waste Class Desc:</b>		263 I Misc. waste organic chemicals			

[37](#)    1 of 1    **NNW/194.0**    **66.1 / -0.06**    **Anderson Street & Preston Street  
Ottawa ON**    **EHS**

**Order No:** 20030603006  
**Status:** C  
**Report Type:** Custom Report  
**Report Date:** 6/5/03  
**Date Received:** 6/3/03  
**Previous Site Name:**  
**Lot/Building Size:**  
**Additional Info Ordered:**

**Nearest Intersection:**  
**Municipality:**  
**Client Prov/State:** ON  
**Search Radius (km):** 0.25  
**X:** -75.712863  
**Y:** 45.408415

[38](#)    1 of 3    **NW/196.1**    **64.2 / -2.03**    **City of Ottawa  
130 Preston St  
Ottawa ON K1R 7P5**    **GEN**

**Generator No:** ON7422806  
**Status:**  
**Approval Years:** 03,04  
**Contam. Facility:**  
**MHSW Facility:**

**PO Box No:**  
**Country:**  
**Choice of Contact:**  
**Co Admin:**  
**Phone No Admin:**

Map Key	Number of Records	Direction/ Distance (m)	Elev/Diff (m)	Site	DB
SIC Code: SIC Description:					
<a href="#">38</a>	2 of 3	NW/196.1	64.2 / -2.03	City of Ottawa 130 Preston Street Ottawa ON	CA
Certificate #:		4093-5FNH89			
Application Year:		2002			
Issue Date:		11/12/2002			
Approval Type:		Industrial Sewage Works			
Status:		Approved			
Application Type:					
Client Name:					
Client Address:					
Client City:					
Client Postal Code:					
Project Description:					
Contaminants:					
Emission Control:					
<a href="#">38</a>	3 of 3	NW/196.1	64.2 / -2.03	City of Ottawa 130 Preston Street Ottawa ON	ECA
Approval No:		4093-5FNH89		MOE District:	Ottawa
Approval Date:		2002-11-12		City:	
Status:		Approved		Longitude:	-75.71384
Record Type:		ECA		Latitude:	45.407608
Link Source:		IDS		Geometry X:	
SWP Area Name:		Rideau Valley		Geometry Y:	
Approval Type:		ECA-INDUSTRIAL SEWAGE WORKS			
Project Type:		INDUSTRIAL SEWAGE WORKS			
Business Name:		City of Ottawa			
Address:		130 Preston Street			
Full Address:					
Full PDF Link:		<a href="https://www.accessenvironment.ene.gov.on.ca/instruments/7365-5EPJM3-14.pdf">https://www.accessenvironment.ene.gov.on.ca/instruments/7365-5EPJM3-14.pdf</a>			
<a href="#">39</a>	1 of 1	SSE/197.9	67.0 / 0.77	179 LOUISA STREET, OTTAWA ON K1R 6Y9	INC
Incident No:		133414		Any Health Impact:	
Incident ID:		2284250		Any Enviro Impact:	
Instance No:				Service Interrupted:	
Status Code:		Causal Analysis Complete		Was Prop Damaged:	
Attribute Category:		FS-Incident		Reside App. Type:	
Context:				Commer App. Type:	
Date of Occurrence:				Indus App. Type:	
Time of Occurrence:				Institut App. Type:	
Incident Created On:				Venting Type:	
Instance Creation Dt:				Vent Conn Mater:	
Instance Install Dt:				Vent Chimney Mater:	
Occur Insp Start Date:				Pipeline Type:	
Approx Quant Rel:				Pipeline Involved:	
Tank Capacity:				Pipe Material:	
Fuels Occur Type:				Depth Ground Cover:	
Fuel Type Involved:				Regulator Location:	
Enforcement Policy:				Regulator Type:	
Prc Escalation Req:				Operation Pressure:	
Tank Material Type:				Liquid Prop Make:	
Tank Storage Type:				Liquid Prop Model:	

Map Key	Number of Records	Direction/ Distance (m)	Elev/Diff (m)	Site	DB
<p><b>Tank Location Type:</b>  <b>Pump Flow Rate Cap:</b>  <b>Task No:</b>  <b>Notes:</b>  <b>Drainage System:</b>  <b>Sub Surface Contam.:</b>  <b>Aff Prop Use Water:</b>  <b>Contam. Migrated:</b>  <b>Contact Natural Env:</b>  <b>Incident Location:</b>  <b>Occurrence Narrative:</b>  <b>Operation Type Involved:</b>  <b>Item:</b>  <b>Item Description:</b>  <b>Device Installed Location:</b></p>					
<p>179 LOUISA STREET, OTTAWA - 2" PIPELINE HIT</p>					
<p><b>Liquid Prop Serial No:</b>  <b>Liquid Prop Notes:</b>  <b>Equipment Type:</b>  <b>Equipment Model:</b>  <b>Serial No:</b>  <b>Cylinder Capacity:</b>  <b>Cylinder Cap Units:</b>  <b>Cylinder Mat Type:</b>  <b>Near Body of Water:</b></p>					
<a href="#">40</a>	1 of 2	S/205.6	64.8 / -1.39	L'ORA DI OTTAWA 203 LOUISA ST OTTAWA ON K1R 6Y9	SCT
<p><b>Established:</b> 1969  <b>Plant Size (ft²):</b> 0  <b>Employment:</b> 4</p>					
<p><b>--Details--</b>  <b>Description:</b> Newspaper Publishers  <b>SIC/NAICS Code:</b> 511110</p>					
<a href="#">40</a>	2 of 2	S/205.6	64.8 / -1.39	L'Ora di Ottawa (1987) Ltd. 203 Louisa St Ottawa ON K1R 6Y9	SCT
<p><b>Established:</b> 01-AUG-68  <b>Plant Size (ft²):</b>  <b>Employment:</b></p>					
<p><b>--Details--</b>  <b>Description:</b> Newspaper Publishers  <b>SIC/NAICS Code:</b> 511110</p>					
<a href="#">41</a>	1 of 1	S/207.0	66.0 / -0.22	189-191 Louisa St Ottawa ON	EHS
<p><b>Order No:</b> 20171114180  <b>Status:</b> C  <b>Report Type:</b> Standard Report  <b>Report Date:</b> 20-NOV-17  <b>Date Received:</b> 14-NOV-17  <b>Previous Site Name:</b>  <b>Lot/Building Size:</b>  <b>Additional Info Ordered:</b> Fire Insur. Maps and/or Site Plans; City Directory; Aerial Photos</p>					
<p><b>Nearest Intersection:</b>  <b>Municipality:</b>  <b>Client Prov/State:</b> ON  <b>Search Radius (km):</b> .25  <b>X:</b> -75.712637  <b>Y:</b> 45.403768</p>					
<a href="#">42</a>	1 of 1	E/207.4	69.8 / 3.66	280 Rochester St. Ottawa ON	WWIS
<p><b>Well ID:</b> 7353770  <b>Construction Date:</b></p>					
<p><b>Data Entry Status:</b>  <b>Data Src:</b></p>					



Map Key	Number of Records	Direction/ Distance (m)	Elev/Diff (m)	Site	DB
<b>Primary Water Use:</b>				<b>Date Received:</b>	2/19/2020
<b>Sec. Water Use:</b>				<b>Selected Flag:</b>	True
<b>Final Well Status:</b>				<b>Abandonment Rec:</b>	
<b>Water Type:</b>				<b>Contractor:</b>	1844
<b>Casing Material:</b>				<b>Form Version:</b>	7
<b>Audit No:</b>	Z231075			<b>Owner:</b>	
<b>Tag:</b>	A279030			<b>Street Name:</b>	280 Rochester St.
<b>Construction Method:</b>				<b>County:</b>	OTTAWA
<b>Elevation (m):</b>				<b>Municipality:</b>	OTTAWA CITY
<b>Elevation Reliability:</b>				<b>Site Info:</b>	
<b>Depth to Bedrock:</b>				<b>Lot:</b>	
<b>Well Depth:</b>				<b>Concession:</b>	
<b>Overburden/Bedrock:</b>				<b>Concession Name:</b>	
<b>Pump Rate:</b>				<b>Easting NAD83:</b>	
<b>Static Water Level:</b>				<b>Northing NAD83:</b>	
<b>Flowing (Y/N):</b>				<b>Zone:</b>	
<b>Flow Rate:</b>				<b>UTM Reliability:</b>	
<b>Clear/Cloudy:</b>					
<b>PDF URL (Map):</b>					

**Additional Detail(s) (Map)**

**Well Completed Date:** 2012/12/11  
**Year Completed:** 2012  
**Depth (m):** 2.151888  
**Latitude:** 45.4059034259752  
**Longitude:** -75.710161885585  
**Path:**

**Bore Hole Information**

<b>Bore Hole ID:</b>	1008157001	<b>Elevation:</b>	
<b>DP2BR:</b>		<b>Elevrc:</b>	
<b>Spatial Status:</b>		<b>Zone:</b>	18
<b>Code OB:</b>		<b>East83:</b>	444425.00
<b>Code OB Desc:</b>		<b>North83:</b>	5028288.00
<b>Open Hole:</b>		<b>Org CS:</b>	UTM83
<b>Cluster Kind:</b>		<b>UTMRC:</b>	4
<b>Date Completed:</b>	11-Dec-2012 00:00:00	<b>UTMRC Desc:</b>	margin of error : 30 m - 100 m
<b>Remarks:</b>		<b>Location Method:</b>	gis
<b>Elevrc Desc:</b>			
<b>Location Source Date:</b>			
<b>Improvement Location Source:</b>			
<b>Improvement Location Method:</b>			
<b>Source Revision Comment:</b>			
<b>Supplier Comment:</b>			

**Overburden and Bedrock  
Materials Interval**

**Formation ID:** 1008240693  
**Layer:** 1  
**Color:**  
**General Color:**  
**Mat1:** 01  
**Most Common Material:** FILL  
**Mat2:**  
**Mat2 Desc:**  
**Mat3:**  
**Mat3 Desc:**  
**Formation Top Depth:** 0.0  
**Formation End Depth:** 1.519999809265137

<b>Map Key</b>	<b>Number of Records</b>	<b>Direction/ Distance (m)</b>	<b>Elev/Diff (m)</b>	<b>Site</b>	<b>DB</b>
<b>Formation End Depth UOM:</b>		ft			
<b><u>Overburden and Bedrock Materials Interval</u></b>					
<b>Formation ID:</b>		1008240694			
<b>Layer:</b>		2			
<b>Color:</b>					
<b>General Color:</b>					
<b>Mat1:</b>		15			
<b>Most Common Material:</b>		LIMESTONE			
<b>Mat2:</b>		17			
<b>Mat2 Desc:</b>		SHALE			
<b>Mat3:</b>					
<b>Mat3 Desc:</b>					
<b>Formation Top Depth:</b>		1.5199999809265137			
<b>Formation End Depth:</b>		7.059999942779541			
<b>Formation End Depth UOM:</b>		ft			
<b><u>Annular Space/Abandonment Sealing Record</u></b>					
<b>Plug ID:</b>		1008240950			
<b>Layer:</b>		1			
<b>Plug From:</b>		0			
<b>Plug To:</b>		3.75			
<b>Plug Depth UOM:</b>		ft			
<b><u>Pipe Information</u></b>					
<b>Pipe ID:</b>		1008240290			
<b>Casing No:</b>		0			
<b>Comment:</b>					
<b>Alt Name:</b>					
<b><u>Construction Record - Screen</u></b>					
<b>Screen ID:</b>		1008241486			
<b>Layer:</b>		1			
<b>Slot:</b>		10			
<b>Screen Top Depth:</b>					
<b>Screen End Depth:</b>					
<b>Screen Material:</b>		5			
<b>Screen Depth UOM:</b>					
<b>Screen Diameter UOM:</b>		inch			
<b>Screen Diameter:</b>		5.84999990463257			
<b><u>Results of Well Yield Testing</u></b>					
<b>Pump Test ID:</b>		1008241692			
<b>Pump Set At:</b>					
<b>Static Level:</b>					
<b>Final Level After Pumping:</b>					
<b>Recommended Pump Depth:</b>					
<b>Pumping Rate:</b>					
<b>Flowing Rate:</b>					
<b>Recommended Pump Rate:</b>					
<b>Levels UOM:</b>		ft			
<b>Rate UOM:</b>		GPM			
<b>Water State After Test Code:</b>					
<b>Water State After Test:</b>					
<b>Pumping Test Method:</b>		0			

Map Key	Number of Records	Direction/ Distance (m)	Elev/Diff (m)	Site	DB
---------	-------------------	----------------------------	------------------	------	----

Pumping Duration HR:  
Pumping Duration MIN:  
Flowing:

**Water Details**

Water ID: 1008241577  
 Layer: 1  
 Kind Code: 8  
 Kind: Untested  
 Water Found Depth: 3.869999885559082  
 Water Found Depth UOM: ft

**Hole Diameter**

Hole ID: 1008241116  
 Diameter: 7.619999885559082  
 Depth From: 1.519999809265137  
 Depth To: 7.059999942779541  
 Hole Depth UOM: ft  
 Hole Diameter UOM: Inch

**Hole Diameter**

Hole ID: 1008241115  
 Diameter: 20.299999237060547  
 Depth From: 0.0  
 Depth To: 1.519999809265137  
 Hole Depth UOM: ft  
 Hole Diameter UOM: Inch

43      1 of 1      WSW/212.0      63.8 / -2.34      ON      BORE

Borehole ID: 847977  
 OGF ID: 215589634  
 Status: Decommissioned  
 Type: Borehole  
 Use: Geotechnical/Geological Investigation  
 Completion Date: 05-DEC-1962  
 Static Water Level:  
 Primary Water Use:  
 Sec. Water Use:  
 Total Depth m: 3.2  
 Depth Ref: Ground Surface  
 Depth Elev:  
 Drill Method: Diamond Drill  
 Orig Ground Elev m: 59.9  
 Elev Reliabil Note:  
 DEM Ground Elev m: 57.3  
 Concession: CON 1 ON OTTAWA RIVER  
 Location D:  
 Survey D:  
 Comments:

Inclin FLG: No  
 SP Status: Initial Entry  
 Surv Elev: No  
 Piezometer: No  
 Primary Name:  
 Municipality:  
 Lot: LOT 38  
 Township: NEPEAN  
 Latitude DD: 45.404899  
 Longitude DD: -75.715286  
 UTM Zone: 18  
 Easting: 444023  
 Northing: 5028180  
 Location Accuracy:  
 Accuracy: Within 50 metres

**Borehole Geology Stratum**

Geology Stratum ID: 6559452  
 Top Depth: 0  
 Bottom Depth: 1.8  
 Material Color: Grey-Brown  
 Material 1: Silt  
 Mat Consistency:  
 Material Moisture:  
 Material Texture:  
 Non Geo Mat Type:  
 Geologic Formation:

Map Key	Number of Records	Direction/ Distance (m)	Elev/Diff (m)	Site	DB
<b>Material 2:</b> Clay <b>Material 3:</b> Gravel <b>Material 4:</b> Fill <b>Gsc Material Description:</b> <b>Stratum Description:</b>				<b>Geologic Group:</b> <b>Geologic Period:</b> <b>Depositional Gen:</b>	
		GREY-BROWN CLAYEY SILT AND GRAVEL FILL **Note: Many records provided by the department have a truncated [Stratum Description] field.			
<b>Geology Stratum ID:</b> 6559453 <b>Top Depth:</b> 1.8 <b>Bottom Depth:</b> 3.2 <b>Material Color:</b> Grey <b>Material 1:</b> Till <b>Material 2:</b> clay silt <b>Material 3:</b> Fine Sand <b>Material 4:</b> Gravel <b>Gsc Material Description:</b> <b>Stratum Description:</b>				<b>Mat Consistency:</b> <b>Material Moisture:</b> <b>Material Texture:</b> <b>Non Geo Mat Type:</b> <b>Geologic Formation:</b> <b>Geologic Group:</b> <b>Geologic Period:</b> <b>Depositional Gen:</b> glacial	
		GREY, CLAYEY SILT, FINE SAND, GRAVEL (GLACIAL TILL) **Note: Many records provided by the department have a truncated [Stratum Description] field.			
<a href="#">44</a>	1 of 1	NE/220.7	69.8 / 3.61	The Original Maple Bat Company 202 Ronchester St Ottawa ON K1R 7M6	SCT
<b>Established:</b> <b>Plant Size (ft²):</b> <b>Employment:</b>		1996	15		
<b>--Details--</b>		Sporting and Athletic Goods Manufacturing			
<b>Description:</b>		339920			
<b>SIC/NAICS Code:</b>					
<a href="#">45</a>	1 of 1	NE/220.8	69.8 / 3.61	The Original Maple Bat Company 202 Rochester St Ottawa ON K1R 7M6	SCT
<b>Established:</b> <b>Plant Size (ft²):</b> <b>Employment:</b>		1996	15		
<b>--Details--</b>		Sporting and Athletic Goods Manufacturing			
<b>Description:</b>		339920			
<b>SIC/NAICS Code:</b>					
<a href="#">46</a>	1 of 17	ESE/222.1	68.9 / 2.69	OTTAWA BOARD OF EDUCATION HIGH SCHOOL OF COMMERCE,300 ROCHESTERST C/O 330 GILMOUR ST. OTTAWA ON K1R 7N4	GEN
<b>Generator No:</b> <b>Status:</b> <b>Approval Years:</b> <b>Contam. Facility:</b> <b>MHSW Facility:</b> <b>SIC Code:</b> <b>SIC Description:</b>		ON0375211	86,87,88,89,90	8511	ELEMT./SECON. EDUC.
				<b>PO Box No:</b> <b>Country:</b> <b>Choice of Contact:</b> <b>Co Admin:</b> <b>Phone No Admin:</b>	
<b>Detail(s)</b>					
<b>Waste Class:</b>		148			

Map Key	Number of Records	Direction/ Distance (m)	Elev/Diff (m)	Site	DB
<b>Waste Class Desc:</b>		INORGANIC LABORATORY CHEMICALS			
<b>Waste Class:</b>		263			
<b>Waste Class Desc:</b>		ORGANIC LABORATORY CHEMICALS			
<a href="#">46</a>	2 of 17	ESE/222.1	68.9 / 2.69	OTTAWA BOARD OF EDUCATION HIGH SCHOOL OF COMMERCE 300 ROCHESTER STREET OTTAWA ON K1R 7N4	GEN
<b>Generator No:</b>	ON0375211			<b>PO Box No:</b>	
<b>Status:</b>				<b>Country:</b>	
<b>Approval Years:</b>	92,93,97			<b>Choice of Contact:</b>	
<b>Contam. Facility:</b>				<b>Co Admin:</b>	
<b>MHSW Facility:</b>				<b>Phone No Admin:</b>	
<b>SIC Code:</b>	8511				
<b>SIC Description:</b>	ELEMT./SECON. EDUC.				
<b><u>Detail(s)</u></b>					
<b>Waste Class:</b>		148			
<b>Waste Class Desc:</b>		INORGANIC LABORATORY CHEMICALS			
<b>Waste Class:</b>		263			
<b>Waste Class Desc:</b>		ORGANIC LABORATORY CHEMICALS			
<a href="#">46</a>	3 of 17	ESE/222.1	68.9 / 2.69	OTTAWA BOARD OF EDUCATION 29-129 HIGH SCHOOL OF COMMERCE,300 ROCHESTERST C/O 330 GILMOUR ST. OTTAWA ON K1R 7N4	GEN
<b>Generator No:</b>	ON0375211			<b>PO Box No:</b>	
<b>Status:</b>				<b>Country:</b>	
<b>Approval Years:</b>	94,95,96			<b>Choice of Contact:</b>	
<b>Contam. Facility:</b>				<b>Co Admin:</b>	
<b>MHSW Facility:</b>				<b>Phone No Admin:</b>	
<b>SIC Code:</b>	8511				
<b>SIC Description:</b>	ELEMT./SECON. EDUC.				
<b><u>Detail(s)</u></b>					
<b>Waste Class:</b>		148			
<b>Waste Class Desc:</b>		INORGANIC LABORATORY CHEMICALS			
<b>Waste Class:</b>		263			
<b>Waste Class Desc:</b>		ORGANIC LABORATORY CHEMICALS			
<a href="#">46</a>	4 of 17	ESE/222.1	68.9 / 2.69	OTTAWA-CARLETON DISTRICT SCHOOL BOARD ADULT HIGH SCHOOL 300 ROCHESTER STREET OTTAWA ON K1P 7N4	GEN
<b>Generator No:</b>	ON0375211			<b>PO Box No:</b>	
<b>Status:</b>				<b>Country:</b>	
<b>Approval Years:</b>	98,99,00,01,02,03,04,05,06,07,08			<b>Choice of Contact:</b>	
<b>Contam. Facility:</b>				<b>Co Admin:</b>	
<b>MHSW Facility:</b>				<b>Phone No Admin:</b>	
<b>SIC Code:</b>	8511				
<b>SIC Description:</b>	ELEMT./SECON. EDUC.				

Map Key	Number of Records	Direction/ Distance (m)	Elev/Diff (m)	Site	DB
<b><u>Detail(s)</u></b>					
<b>Waste Class:</b>		145			
<b>Waste Class Desc:</b>		PAINT/PIGMENT/COATING RESIDUES			
<b>Waste Class:</b>		148			
<b>Waste Class Desc:</b>		INORGANIC LABORATORY CHEMICALS			
<b>Waste Class:</b>		331			
<b>Waste Class Desc:</b>		WASTE COMPRESSED GASES			
<b>Waste Class:</b>		212			
<b>Waste Class Desc:</b>		ALIPHATIC SOLVENTS			
<b>Waste Class:</b>		221			
<b>Waste Class Desc:</b>		LIGHT FUELS			
<b>Waste Class:</b>		263			
<b>Waste Class Desc:</b>		ORGANIC LABORATORY CHEMICALS			

<a href="#">46</a>	5 of 17	ESE/222.1	68.9 / 2.69	Ottawa-Carleton District School Board Adult Continuing Education Centre 300 Rochester St. Ottawa ON K1R 7N4	GEN
<b>Generator No:</b>	ON7850245			<b>PO Box No:</b>	
<b>Status:</b>				<b>Country:</b>	
<b>Approval Years:</b>	02,03,04			<b>Choice of Contact:</b>	
<b>Contam. Facility:</b>				<b>Co Admin:</b>	
<b>MHSW Facility:</b>				<b>Phone No Admin:</b>	
<b>SIC Code:</b>					
<b>SIC Description:</b>					

<b><u>Detail(s)</u></b>					
<b>Waste Class:</b>		243			
<b>Waste Class Desc:</b>		PCB'S			
<a href="#">46</a>	6 of 17	ESE/222.1	68.9 / 2.69	300 Rochester Street Ottawa ON K1R 7N4	EHS
<b>Order No:</b>	20050506007			<b>Nearest Intersection:</b>	
<b>Status:</b>	C			<b>Municipality:</b>	
<b>Report Type:</b>				<b>Client Prov/State:</b>	ON
<b>Report Date:</b>	5/17/2005			<b>Search Radius (km):</b>	0.35
<b>Date Received:</b>	5/6/2005			<b>X:</b>	-75.710217
<b>Previous Site Name:</b>				<b>Y:</b>	45.404356
<b>Lot/Building Size:</b>					
<b>Additional Info Ordered:</b>	Title Search				

<a href="#">46</a>	7 of 17	ESE/222.1	68.9 / 2.69	OTTAWA-CARLETON DISTRICT SCHOOL BOARD ADULT HIGH SCHOOL 300 ROCHESTER STREET OTTAWA ON K1R 7N4	GEN
<b>Generator No:</b>	ON0375211			<b>PO Box No:</b>	
<b>Status:</b>				<b>Country:</b>	
<b>Approval Years:</b>	2009			<b>Choice of Contact:</b>	
<b>Contam. Facility:</b>				<b>Co Admin:</b>	
<b>MHSW Facility:</b>				<b>Phone No Admin:</b>	
<b>SIC Code:</b>	611110				

<b>Map Key</b>	<b>Number of Records</b>	<b>Direction/ Distance (m)</b>	<b>Elev/Diff (m)</b>	<b>Site</b>	<b>DB</b>
<b>SIC Description:</b>		Elementary and Secondary Schools			
<b><u>Detail(s)</u></b>					
<b>Waste Class:</b>		145			
<b>Waste Class Desc:</b>		PAINT/PIGMENT/COATING RESIDUES			
<b>Waste Class:</b>		263			
<b>Waste Class Desc:</b>		ORGANIC LABORATORY CHEMICALS			
<b>Waste Class:</b>		148			
<b>Waste Class Desc:</b>		INORGANIC LABORATORY CHEMICALS			
<b>Waste Class:</b>		212			
<b>Waste Class Desc:</b>		ALIPHATIC SOLVENTS			
<b>Waste Class:</b>		221			
<b>Waste Class Desc:</b>		LIGHT FUELS			
<b>Waste Class:</b>		331			
<b>Waste Class Desc:</b>		WASTE COMPRESSED GASES			

<a href="#">46</a>	8 of 17	<b>ESE/222.1</b>	<b>68.9 / 2.69</b>	<b>OTTAWA-CARLETON DISTRICT SCHOOL BOARD ADULT HIGH SCHOOL 300 ROCHESTER STREET OTTAWA ON K1R 7N4</b>	<b>GEN</b>
<b>Generator No:</b>	ON0375211			<b>PO Box No:</b>	
<b>Status:</b>				<b>Country:</b>	
<b>Approval Years:</b>	2010			<b>Choice of Contact:</b>	
<b>Contam. Facility:</b>				<b>Co Admin:</b>	
<b>MHSW Facility:</b>				<b>Phone No Admin:</b>	
<b>SIC Code:</b>	611110				
<b>SIC Description:</b>	Elementary and Secondary Schools				
<b><u>Detail(s)</u></b>					
<b>Waste Class:</b>		263			
<b>Waste Class Desc:</b>		ORGANIC LABORATORY CHEMICALS			
<b>Waste Class:</b>		212			
<b>Waste Class Desc:</b>		ALIPHATIC SOLVENTS			
<b>Waste Class:</b>		331			
<b>Waste Class Desc:</b>		WASTE COMPRESSED GASES			
<b>Waste Class:</b>		148			
<b>Waste Class Desc:</b>		INORGANIC LABORATORY CHEMICALS			
<b>Waste Class:</b>		145			
<b>Waste Class Desc:</b>		PAINT/PIGMENT/COATING RESIDUES			
<b>Waste Class:</b>		221			
<b>Waste Class Desc:</b>		LIGHT FUELS			

<a href="#">46</a>	9 of 17	<b>ESE/222.1</b>	<b>68.9 / 2.69</b>	<b>OTTAWA-CARLETON DISTRICT SCHOOL BOARD ADULT HIGH SCHOOL 300 ROCHESTER STREET OTTAWA ON K1R 7N4</b>	<b>GEN</b>
<b>Generator No:</b>	ON0375211			<b>PO Box No:</b>	

Map Key	Number of Records	Direction/ Distance (m)	Elev/Diff (m)	Site	DB
<b>Status:</b> <b>Approval Years:</b> 2011 <b>Contam. Facility:</b> <b>MHSW Facility:</b> <b>SIC Code:</b> 611110 <b>SIC Description:</b> Elementary and Secondary Schools				<b>Country:</b> <b>Choice of Contact:</b> <b>Co Admin:</b> <b>Phone No Admin:</b>	
<b><u>Detail(s)</u></b>					
<b>Waste Class:</b>		148			
<b>Waste Class Desc:</b>		INORGANIC LABORATORY CHEMICALS			
<b>Waste Class:</b>		331			
<b>Waste Class Desc:</b>		WASTE COMPRESSED GASES			
<b>Waste Class:</b>		221			
<b>Waste Class Desc:</b>		LIGHT FUELS			
<b>Waste Class:</b>		145			
<b>Waste Class Desc:</b>		PAINT/PIGMENT/COATING RESIDUES			
<b>Waste Class:</b>		212			
<b>Waste Class Desc:</b>		ALIPHATIC SOLVENTS			
<b>Waste Class:</b>		263			
<b>Waste Class Desc:</b>		ORGANIC LABORATORY CHEMICALS			
<a href="#">46</a>	10 of 17	ESE/222.1	68.9 / 2.69	OTTAWA-CARLETON DISTRICT SCHOOL BOARD ADULT HIGH SCHOOL 300 ROCHESTER STREET OTTAWA ON K1R 7N4	GEN
<b>Generator No:</b> ON0375211 <b>Status:</b> <b>Approval Years:</b> 2012 <b>Contam. Facility:</b> <b>MHSW Facility:</b> <b>SIC Code:</b> 611110 <b>SIC Description:</b> Elementary and Secondary Schools				<b>PO Box No:</b> <b>Country:</b> <b>Choice of Contact:</b> <b>Co Admin:</b> <b>Phone No Admin:</b>	
<b><u>Detail(s)</u></b>					
<b>Waste Class:</b>		145			
<b>Waste Class Desc:</b>		PAINT/PIGMENT/COATING RESIDUES			
<b>Waste Class:</b>		212			
<b>Waste Class Desc:</b>		ALIPHATIC SOLVENTS			
<b>Waste Class:</b>		221			
<b>Waste Class Desc:</b>		LIGHT FUELS			
<b>Waste Class:</b>		148			
<b>Waste Class Desc:</b>		INORGANIC LABORATORY CHEMICALS			
<b>Waste Class:</b>		263			
<b>Waste Class Desc:</b>		ORGANIC LABORATORY CHEMICALS			
<b>Waste Class:</b>		331			
<b>Waste Class Desc:</b>		WASTE COMPRESSED GASES			
<a href="#">46</a>	11 of 17	ESE/222.1	68.9 / 2.69	OTTAWA-CARLETON DISTRICT SCHOOL	GEN



Map Key	Number of Records	Direction/ Distance (m)	Elev/Diff (m)	Site	DB
				BOARD ADULT HIGH SCHOOL 300 ROCHESTER STREET OTTAWA ON	
<b>Generator No:</b>	ON0375211			<b>PO Box No:</b>	
<b>Status:</b>				<b>Country:</b>	
<b>Approval Years:</b>	2013			<b>Choice of Contact:</b>	
<b>Contam. Facility:</b>				<b>Co Admin:</b>	
<b>MHSW Facility:</b>				<b>Phone No Admin:</b>	
<b>SIC Code:</b>	611110				
<b>SIC Description:</b>	ELEMENTARY AND SECONDARY SCHOOLS				
<b>Detail(s)</b>					
<b>Waste Class:</b>	212				
<b>Waste Class Desc:</b>	ALIPHATIC SOLVENTS				
<b>Waste Class:</b>	267				
<b>Waste Class Desc:</b>	ORGANIC ACIDS				
<b>Waste Class:</b>	148				
<b>Waste Class Desc:</b>	INORGANIC LABORATORY CHEMICALS				
<b>Waste Class:</b>	331				
<b>Waste Class Desc:</b>	WASTE COMPRESSED GASES				
<b>Waste Class:</b>	122				
<b>Waste Class Desc:</b>	ALKALINE WASTES - OTHER METALS				
<b>Waste Class:</b>	263				
<b>Waste Class Desc:</b>	ORGANIC LABORATORY CHEMICALS				
<b>Waste Class:</b>	112				
<b>Waste Class Desc:</b>	ACID WASTE - HEAVY METALS				
<b>Waste Class:</b>	145				
<b>Waste Class Desc:</b>	PAINT/PIGMENT/COATING RESIDUES				
<b>Waste Class:</b>	221				
<b>Waste Class Desc:</b>	LIGHT FUELS				

<a href="#">46</a>	12 of 17	ESE/222.1	68.9 / 2.69	OTTAWA-CARLETON DISTRICT SCHOOL BOARD ADULT HIGH SCHOOL 300 ROCHESTER STREET OTTAWA ON K1P 7N4	GEN
<b>Generator No:</b>	ON0375211			<b>PO Box No:</b>	
<b>Status:</b>				<b>Country:</b>	Canada
<b>Approval Years:</b>	2016			<b>Choice of Contact:</b>	CO_OFFICIAL
<b>Contam. Facility:</b>	No			<b>Co Admin:</b>	Greg Benson
<b>MHSW Facility:</b>	No			<b>Phone No Admin:</b>	613-596-8211 Ext.8549
<b>SIC Code:</b>	611110				
<b>SIC Description:</b>	ELEMENTARY AND SECONDARY SCHOOLS				
<b>Detail(s)</b>					
<b>Waste Class:</b>	331				
<b>Waste Class Desc:</b>	WASTE COMPRESSED GASES				
<b>Waste Class:</b>	122				
<b>Waste Class Desc:</b>	ALKALINE WASTES - OTHER METALS				

Map Key	Number of Records	Direction/ Distance (m)	Elev/Diff (m)	Site	DB
<b>Waste Class:</b>		212			
<b>Waste Class Desc:</b>		ALIPHATIC SOLVENTS			
<b>Waste Class:</b>		145			
<b>Waste Class Desc:</b>		PAINT/PIGMENT/COATING RESIDUES			
<b>Waste Class:</b>		221			
<b>Waste Class Desc:</b>		LIGHT FUELS			
<b>Waste Class:</b>		267			
<b>Waste Class Desc:</b>		ORGANIC ACIDS			
<b>Waste Class:</b>		263			
<b>Waste Class Desc:</b>		ORGANIC LABORATORY CHEMICALS			
<b>Waste Class:</b>		148			
<b>Waste Class Desc:</b>		INORGANIC LABORATORY CHEMICALS			
<b>Waste Class:</b>		112			
<b>Waste Class Desc:</b>		ACID WASTE - HEAVY METALS			

<u>46</u>	13 of 17	ESE/222.1	68.9 / 2.69	OTTAWA-CARLETON DISTRICT SCHOOL BOARD ADULT HIGH SCHOOL 300 ROCHESTER STREET OTTAWA ON K1P 7N4	GEN
<b>Generator No:</b>	ON0375211			<b>PO Box No:</b>	
<b>Status:</b>				<b>Country:</b>	Canada
<b>Approval Years:</b>	2015			<b>Choice of Contact:</b>	CO_OFFICIAL
<b>Contam. Facility:</b>	No			<b>Co Admin:</b>	Greg Benson
<b>MHSW Facility:</b>	No			<b>Phone No Admin:</b>	613-596-8211 Ext.8549
<b>SIC Code:</b>	611110				
<b>SIC Description:</b>	ELEMENTARY AND SECONDARY SCHOOLS				

**Detail(s)**

<b>Waste Class:</b>	263
<b>Waste Class Desc:</b>	ORGANIC LABORATORY CHEMICALS
<b>Waste Class:</b>	212
<b>Waste Class Desc:</b>	ALIPHATIC SOLVENTS
<b>Waste Class:</b>	267
<b>Waste Class Desc:</b>	ORGANIC ACIDS
<b>Waste Class:</b>	148
<b>Waste Class Desc:</b>	INORGANIC LABORATORY CHEMICALS
<b>Waste Class:</b>	112
<b>Waste Class Desc:</b>	ACID WASTE - HEAVY METALS
<b>Waste Class:</b>	122
<b>Waste Class Desc:</b>	ALKALINE WASTES - OTHER METALS
<b>Waste Class:</b>	145
<b>Waste Class Desc:</b>	PAINT/PIGMENT/COATING RESIDUES
<b>Waste Class:</b>	331
<b>Waste Class Desc:</b>	WASTE COMPRESSED GASES
<b>Waste Class:</b>	221
<b>Waste Class Desc:</b>	LIGHT FUELS

Map Key	Number of Records	Direction/ Distance (m)	Elev/Diff (m)	Site	DB
<a href="#">46</a>	14 of 17	ESE/222.1	68.9 / 2.69	OTTAWA-CARLETON DISTRICT SCHOOL BOARD ADULT HIGH SCHOOL 300 ROCHESTER STREET OTTAWA ON K1P 7N4	GEN
<b>Generator No:</b>	ON0375211			<b>PO Box No:</b>	
<b>Status:</b>				<b>Country:</b>	Canada
<b>Approval Years:</b>	2014			<b>Choice of Contact:</b>	CO_OFFICIAL
<b>Contam. Facility:</b>	No			<b>Co Admin:</b>	Greg Benson
<b>MHSW Facility:</b>	No			<b>Phone No Admin:</b>	613-596-8211 Ext.8549
<b>SIC Code:</b>	611110				
<b>SIC Description:</b>	ELEMENTARY AND SECONDARY SCHOOLS				
<b><u>Detail(s)</u></b>					
<b>Waste Class:</b>	148				
<b>Waste Class Desc:</b>	INORGANIC LABORATORY CHEMICALS				
<b>Waste Class:</b>	221				
<b>Waste Class Desc:</b>	LIGHT FUELS				
<b>Waste Class:</b>	145				
<b>Waste Class Desc:</b>	PAINT/PIGMENT/COATING RESIDUES				
<b>Waste Class:</b>	112				
<b>Waste Class Desc:</b>	ACID WASTE - HEAVY METALS				
<b>Waste Class:</b>	263				
<b>Waste Class Desc:</b>	ORGANIC LABORATORY CHEMICALS				
<b>Waste Class:</b>	212				
<b>Waste Class Desc:</b>	ALIPHATIC SOLVENTS				
<b>Waste Class:</b>	331				
<b>Waste Class Desc:</b>	WASTE COMPRESSED GASES				
<b>Waste Class:</b>	122				
<b>Waste Class Desc:</b>	ALKALINE WASTES - OTHER METALS				
<b>Waste Class:</b>	267				
<b>Waste Class Desc:</b>	ORGANIC ACIDS				

<a href="#">46</a>	15 of 17	ESE/222.1	68.9 / 2.69	OTTAWA-CARLETON DISTRICT SCHOOL BOARD Health and Safety ADULT HIGH SCHOOL 300 ROCHESTER STREET OTTAWA ON K1P 7N4	GEN
<b>Generator No:</b>	ON0375211			<b>PO Box No:</b>	
<b>Status:</b>	Registered			<b>Country:</b>	Canada
<b>Approval Years:</b>	As of Dec 2018			<b>Choice of Contact:</b>	
<b>Contam. Facility:</b>				<b>Co Admin:</b>	
<b>MHSW Facility:</b>				<b>Phone No Admin:</b>	
<b>SIC Code:</b>					
<b>SIC Description:</b>					
<b><u>Detail(s)</u></b>					
<b>Waste Class:</b>	112 C				
<b>Waste Class Desc:</b>	Acid solutions - containing heavy metals				

<b>Map Key</b>	<b>Number of Records</b>	<b>Direction/ Distance (m)</b>	<b>Elev/Diff (m)</b>	<b>Site</b>	<b>DB</b>
<b>Waste Class:</b>		122 C			
<b>Waste Class Desc:</b>		Alkaline slutions - containing other metals and non-metals (not cyanide)			
<b>Waste Class:</b>		145 I			
<b>Waste Class Desc:</b>		Wastes from the use of pigments, coatings and paints			
<b>Waste Class:</b>		148 A			
<b>Waste Class Desc:</b>		Misc. wastes and inorganic chemicals			
<b>Waste Class:</b>		148 B			
<b>Waste Class Desc:</b>		Misc. wastes and inorganic chemicals			
<b>Waste Class:</b>		148 C			
<b>Waste Class Desc:</b>		Misc. wastes and inorganic chemicals			
<b>Waste Class:</b>		148 I			
<b>Waste Class Desc:</b>		Misc. wastes and inorganic chemicals			
<b>Waste Class:</b>		148 R			
<b>Waste Class Desc:</b>		Misc. wastes and inorganic chemicals			
<b>Waste Class:</b>		212 B			
<b>Waste Class Desc:</b>		Aliphatic solvents and residues			
<b>Waste Class:</b>		212 L			
<b>Waste Class Desc:</b>		Aliphatic solvents and residues			
<b>Waste Class:</b>		263 B			
<b>Waste Class Desc:</b>		Misc. waste organic chemicals			
<b>Waste Class:</b>		263 I			
<b>Waste Class Desc:</b>		Misc. waste organic chemicals			
<b>Waste Class:</b>		267 C			
<b>Waste Class Desc:</b>		Organic acids			
<b>Waste Class:</b>		331 I			
<b>Waste Class Desc:</b>		Waste compressed gases including cylinders			

46

16 of 17

ESE/222.1

68.9 / 2.69

OTTAWA-CARLETON DISTRICT SCHOOL  
BOARD Health and Safety  
ADULT HIGH SCHOOL 300 ROCHESTER  
STREET  
OTTAWA ON K1P 7N4

GEN

**Generator No:** ON0375211  
**Status:** Registered  
**Approval Years:** As of Jul 2020  
**Contam. Facility:**  
**MHSW Facility:**  
**SIC Code:**  
**SIC Description:**

**PO Box No:**  
**Country:** Canada  
**Choice of Contact:**  
**Co Admin:**  
**Phone No Admin:**

Detail(s)

**Waste Class:** 112 C  
**Waste Class Desc:** Acid solutions - containing heavy metals

**Waste Class:** 148 B  
**Waste Class Desc:** Misc. wastes and inorganic chemicals

**Waste Class:** 148 A  
**Waste Class Desc:** Misc. wastes and inorganic chemicals

<b>Map Key</b>	<b>Number of Records</b>	<b>Direction/ Distance (m)</b>	<b>Elev/Diff (m)</b>	<b>Site</b>	<b>DB</b>
<b>Waste Class:</b> <b>Waste Class Desc:</b>		122 C Alkaline slutions - containing other metals and non-metals (not cyanide)			
<b>Waste Class:</b> <b>Waste Class Desc:</b>		267 C Organic acids			
<b>Waste Class:</b> <b>Waste Class Desc:</b>		331 I Waste compressed gases including cylinders			
<b>Waste Class:</b> <b>Waste Class Desc:</b>		148 C Misc. wastes and inorganic chemicals			
<b>Waste Class:</b> <b>Waste Class Desc:</b>		212 B Aliphatic solvents and residues			
<b>Waste Class:</b> <b>Waste Class Desc:</b>		148 I Misc. wastes and inorganic chemicals			
<b>Waste Class:</b> <b>Waste Class Desc:</b>		148 R Misc. wastes and inorganic chemicals			
<b>Waste Class:</b> <b>Waste Class Desc:</b>		263 I Misc. waste organic chemicals			
<b>Waste Class:</b> <b>Waste Class Desc:</b>		145 I Wastes from the use of pigments, coatings and paints			
<b>Waste Class:</b> <b>Waste Class Desc:</b>		212 L Aliphatic solvents and residues			
<b>Waste Class:</b> <b>Waste Class Desc:</b>		263 B Misc. waste organic chemicals			

[46](#)

17 of 17

ESE/222.1

68.9 / 2.69

**OTTAWA-CARLETON DISTRICT SCHOOL  
BOARD Health and Safety  
ADULT HIGH SCHOOL 300 ROCHESTER  
STREET  
OTTAWA ON K1P 7N4**

GEN

**Generator No:** ON0375211  
**Status:** Registered  
**Approval Years:** As of Apr 2021  
**Contam. Facility:**  
**MHSW Facility:**  
**SIC Code:**  
**SIC Description:**

**PO Box No:**  
**Country:** Canada  
**Choice of Contact:**  
**Co Admin:**  
**Phone No Admin:**

**Detail(s)**

**Waste Class:** 267 C  
**Waste Class Desc:** Organic acids

**Waste Class:** 112 C  
**Waste Class Desc:** Acid solutions - containing heavy metals

**Waste Class:** 212 L  
**Waste Class Desc:** Aliphatic solvents and residues

**Waste Class:** 148 B  
**Waste Class Desc:** Misc. wastes and inorganic chemicals

**Waste Class:** 263 I  
**Waste Class Desc:** Misc. waste organic chemicals

<b>Map Key</b>	<b>Number of Records</b>	<b>Direction/ Distance (m)</b>	<b>Elev/Diff (m)</b>	<b>Site</b>	<b>DB</b>
<b>Waste Class:</b>		148 A			
<b>Waste Class Desc:</b>		Misc. wastes and inorganic chemicals			
<b>Waste Class:</b>		148 R			
<b>Waste Class Desc:</b>		Misc. wastes and inorganic chemicals			
<b>Waste Class:</b>		212 B			
<b>Waste Class Desc:</b>		Aliphatic solvents and residues			
<b>Waste Class:</b>		331 I			
<b>Waste Class Desc:</b>		Waste compressed gases including cylinders			
<b>Waste Class:</b>		145 I			
<b>Waste Class Desc:</b>		Wastes from the use of pigments, coatings and paints			
<b>Waste Class:</b>		263 B			
<b>Waste Class Desc:</b>		Misc. waste organic chemicals			
<b>Waste Class:</b>		148 I			
<b>Waste Class Desc:</b>		Misc. wastes and inorganic chemicals			
<b>Waste Class:</b>		122 C			
<b>Waste Class Desc:</b>		Alkaline slutions - containing other metals and non-metals (not cyanide)			
<b>Waste Class:</b>		148 C			
<b>Waste Class Desc:</b>		Misc. wastes and inorganic chemicals			

[47](#)    1 of 2    **ENE/226.1**    **70.5 / 4.27**    **249 ROCHESTER  
Ottawa ON**    **WWIS**

<b>Well ID:</b>	7204253	<b>Data Entry Status:</b>	
<b>Construction Date:</b>		<b>Data Src:</b>	
<b>Primary Water Use:</b>	Monitoring and Test Hole	<b>Date Received:</b>	7/5/2013
<b>Sec. Water Use:</b>		<b>Selected Flag:</b>	True
<b>Final Well Status:</b>	Observation Wells	<b>Abandonment Rec:</b>	
<b>Water Type:</b>		<b>Contractor:</b>	7241
<b>Casing Material:</b>		<b>Form Version:</b>	7
<b>Audit No:</b>	Z168910	<b>Owner:</b>	
<b>Tag:</b>	_NO_TAG	<b>Street Name:</b>	249 ROCHESTER
<b>Construction Method:</b>		<b>County:</b>	OTTAWA
<b>Elevation (m):</b>		<b>Municipality:</b>	OTTAWA CITY
<b>Elevation Reliability:</b>		<b>Site Info:</b>	
<b>Depth to Bedrock:</b>		<b>Lot:</b>	
<b>Well Depth:</b>		<b>Concession:</b>	
<b>Overburden/Bedrock:</b>		<b>Concession Name:</b>	
<b>Pump Rate:</b>		<b>Easting NAD83:</b>	
<b>Static Water Level:</b>		<b>Northing NAD83:</b>	
<b>Flowing (Y/N):</b>		<b>Zone:</b>	
<b>Flow Rate:</b>		<b>UTM Reliability:</b>	
<b>Clear/Cloudy:</b>			

**PDF URL (Map):** [https://d2khazk8e83rdv.cloudfront.net/moe\\_mapping/downloads/2Water/Wells\\_pdfs/720\7204253.pdf](https://d2khazk8e83rdv.cloudfront.net/moe_mapping/downloads/2Water/Wells_pdfs/720\7204253.pdf)

**Additional Detail(s) (Map)**

**Well Completed Date:** 2013/05/22  
**Year Completed:** 2013  
**Depth (m):** 4.88  
**Latitude:** 45.4063180887206  
**Longitude:** -75.7100648532507  
**Path:** 720\7204253.pdf

**Bore Hole Information**

Map Key	Number of Records	Direction/ Distance (m)	Elev/Diff (m)	Site	DB
<b>Bore Hole ID:</b>	1004397059			<b>Elevation:</b>	66.924903
<b>DP2BR:</b>				<b>Elevrc:</b>	
<b>Spatial Status:</b>				<b>Zone:</b>	18
<b>Code OB:</b>				<b>East83:</b>	444433.00
<b>Code OB Desc:</b>				<b>North83:</b>	5028334.00
<b>Open Hole:</b>				<b>Org CS:</b>	UTM83
<b>Cluster Kind:</b>				<b>UTMRC:</b>	4
<b>Date Completed:</b>	22-May-2013 00:00:00			<b>UTMRC Desc:</b>	margin of error : 30 m - 100 m
<b>Remarks:</b>				<b>Location Method:</b>	wwr
<b>Elevrc Desc:</b>					
<b>Location Source Date:</b>					
<b>Improvement Location Source:</b>					
<b>Improvement Location Method:</b>					
<b>Source Revision Comment:</b>					
<b>Supplier Comment:</b>					

**Overburden and Bedrock**  
**Materials Interval**

<b>Formation ID:</b>	1004810161
<b>Layer:</b>	2
<b>Color:</b>	2
<b>General Color:</b>	GREY
<b>Mat1:</b>	15
<b>Most Common Material:</b>	LIMESTONE
<b>Mat2:</b>	
<b>Mat2 Desc:</b>	
<b>Mat3:</b>	
<b>Mat3 Desc:</b>	
<b>Formation Top Depth:</b>	0.3100000023841858
<b>Formation End Depth:</b>	2.740000009536743
<b>Formation End Depth UOM:</b>	m

**Overburden and Bedrock**  
**Materials Interval**

<b>Formation ID:</b>	1004810162
<b>Layer:</b>	3
<b>Color:</b>	2
<b>General Color:</b>	GREY
<b>Mat1:</b>	15
<b>Most Common Material:</b>	LIMESTONE
<b>Mat2:</b>	
<b>Mat2 Desc:</b>	
<b>Mat3:</b>	
<b>Mat3 Desc:</b>	
<b>Formation Top Depth:</b>	2.740000009536743
<b>Formation End Depth:</b>	4.880000114440918
<b>Formation End Depth UOM:</b>	m

**Overburden and Bedrock**  
**Materials Interval**

<b>Formation ID:</b>	1004810160
<b>Layer:</b>	1
<b>Color:</b>	6
<b>General Color:</b>	BROWN
<b>Mat1:</b>	01
<b>Most Common Material:</b>	FILL
<b>Mat2:</b>	
<b>Mat2 Desc:</b>	
<b>Mat3:</b>	

<b>Map Key</b>	<b>Number of Records</b>	<b>Direction/ Distance (m)</b>	<b>Elev/Diff (m)</b>	<b>Site</b>	<b>DB</b>
<b>Mat3 Desc:</b>					
<b>Formation Top Depth:</b>			0.0		
<b>Formation End Depth:</b>			0.3100000023841858		
<b>Formation End Depth UOM:</b>			m		
<b><u>Annular Space/Abandonment Sealing Record</u></b>					
<b>Plug ID:</b>			1004810171		
<b>Layer:</b>			2		
<b>Plug From:</b>			0.910000026226044		
<b>Plug To:</b>			1.5		
<b>Plug Depth UOM:</b>			m		
<b><u>Annular Space/Abandonment Sealing Record</u></b>					
<b>Plug ID:</b>			1004810170		
<b>Layer:</b>			1		
<b>Plug From:</b>			0		
<b>Plug To:</b>			0.910000026226044		
<b>Plug Depth UOM:</b>			m		
<b><u>Annular Space/Abandonment Sealing Record</u></b>					
<b>Plug ID:</b>			1004810172		
<b>Layer:</b>			3		
<b>Plug From:</b>			1.5		
<b>Plug To:</b>			4.88000011444092		
<b>Plug Depth UOM:</b>			m		
<b><u>Method of Construction &amp; Well Use</u></b>					
<b>Method Construction ID:</b>			1004810169		
<b>Method Construction Code:</b>			7		
<b>Method Construction:</b>			Diamond		
<b>Other Method Construction:</b>					
<b><u>Pipe Information</u></b>					
<b>Pipe ID:</b>			1004810159		
<b>Casing No:</b>			0		
<b>Comment:</b>					
<b>Alt Name:</b>					
<b><u>Construction Record - Casing</u></b>					
<b>Casing ID:</b>			1004810165		
<b>Layer:</b>			1		
<b>Material:</b>			5		
<b>Open Hole or Material:</b>			PLASTIC		
<b>Depth From:</b>			0		
<b>Depth To:</b>			1.83000004291534		
<b>Casing Diameter:</b>			3.45000004768372		
<b>Casing Diameter UOM:</b>			cm		
<b>Casing Depth UOM:</b>			m		
<b><u>Construction Record - Screen</u></b>					



Map Key	Number of Records	Direction/ Distance (m)	Elev/Diff (m)	Site	DB
Screen ID:		1004810166			
Layer:		1			
Slot:		10			
Screen Top Depth:		1.83000004291534			
Screen End Depth:		4.88000011444092			
Screen Material:		5			
Screen Depth UOM:		m			
Screen Diameter UOM:		cm			
Screen Diameter:		4.21000003814697			

**Water Details**

Water ID:	1004810164
Layer:	
Kind Code:	
Kind:	
Water Found Depth:	
Water Found Depth UOM:	m

**Hole Diameter**

Hole ID:	1004810163
Diameter:	5.710000038146973
Depth From:	0.0
Depth To:	4.880000114440918
Hole Depth UOM:	m
Hole Diameter UOM:	cm

<a href="#">47</a>	2 of 2	ENE/226.1	70.5 / 4.27	249 ROCHESTER ST Ottawa ON	WWIS
--------------------	--------	-----------	-------------	-------------------------------	------

Well ID:	7204254	Data Entry Status:	
Construction Date:		Data Src:	
Primary Water Use:	Monitoring and Test Hole	Date Received:	7/5/2013
Sec. Water Use:		Selected Flag:	True
Final Well Status:	Test Hole	Abandonment Rec:	
Water Type:		Contractor:	7241
Casing Material:		Form Version:	7
Audit No:	Z154404	Owner:	
Tag:	A145283	Street Name:	249 ROCHESTER ST
Construction Method:		County:	OTTAWA
Elevation (m):		Municipality:	NEPEAN TOWNSHIP
Elevation Reliability:		Site Info:	
Depth to Bedrock:		Lot:	
Well Depth:		Concession:	
Overburden/Bedrock:		Concession Name:	
Pump Rate:		Easting NAD83:	
Static Water Level:		Northing NAD83:	
Flowing (Y/N):		Zone:	
Flow Rate:		UTM Reliability:	
Clear/Cloudy:			

PDF URL (Map): [https://d2khazk8e83rdv.cloudfront.net/moe\\_mapping/downloads/2Water/Wells\\_pdfs/720\7204254.pdf](https://d2khazk8e83rdv.cloudfront.net/moe_mapping/downloads/2Water/Wells_pdfs/720\7204254.pdf)

**Additional Detail(s) (Map)**

Well Completed Date:	2013/05/26
Year Completed:	2013
Depth (m):	4.57
Latitude:	45.4063180887206
Longitude:	-75.7100648532507

<i>Map Key</i>	<i>Number of Records</i>	<i>Direction/ Distance (m)</i>	<i>Elev/Diff (m)</i>	<i>Site</i>	<i>DB</i>
<i>Path:</i>		720\7204254.pdf			

**Bore Hole Information**

<b>Bore Hole ID:</b>	1004397062	<b>Elevation:</b>	66.924903
<b>DP2BR:</b>		<b>Elevrc:</b>	
<b>Spatial Status:</b>		<b>Zone:</b>	18
<b>Code OB:</b>		<b>East83:</b>	444433.00
<b>Code OB Desc:</b>		<b>North83:</b>	5028334.00
<b>Open Hole:</b>		<b>Org CS:</b>	UTM83
<b>Cluster Kind:</b>		<b>UTMRC:</b>	4
<b>Date Completed:</b>	26-May-2013 00:00:00	<b>UTMRC Desc:</b>	margin of error : 30 m - 100 m
<b>Remarks:</b>		<b>Location Method:</b>	wwr
<b>Elevrc Desc:</b>			
<b>Location Source Date:</b>			
<b>Improvement Location Source:</b>			
<b>Improvement Location Method:</b>			
<b>Source Revision Comment:</b>			
<b>Supplier Comment:</b>			

**Overburden and Bedrock**

**Materials Interval**

<b>Formation ID:</b>	1004810174
<b>Layer:</b>	1
<b>Color:</b>	2
<b>General Color:</b>	GREY
<b>Mat1:</b>	15
<b>Most Common Material:</b>	LIMESTONE
<b>Mat2:</b>	
<b>Mat2 Desc:</b>	
<b>Mat3:</b>	
<b>Mat3 Desc:</b>	
<b>Formation Top Depth:</b>	0.0
<b>Formation End Depth:</b>	4.570000171661377
<b>Formation End Depth UOM:</b>	m

**Annular Space/Abandonment**

**Sealing Record**

<b>Plug ID:</b>	1004810185
<b>Layer:</b>	3
<b>Plug From:</b>	2.74000000953674
<b>Plug To:</b>	4.57000017166138
<b>Plug Depth UOM:</b>	m

**Annular Space/Abandonment**

**Sealing Record**

<b>Plug ID:</b>	1004810184
<b>Layer:</b>	2
<b>Plug From:</b>	1.83000004291534
<b>Plug To:</b>	2.74000000953674
<b>Plug Depth UOM:</b>	m

**Annular Space/Abandonment**

**Sealing Record**

<b>Plug ID:</b>	1004810183
<b>Layer:</b>	1
<b>Plug From:</b>	0
<b>Plug To:</b>	1.87999999523163

<b>Map Key</b>	<b>Number of Records</b>	<b>Direction/ Distance (m)</b>	<b>Elev/Diff (m)</b>	<b>Site</b>	<b>DB</b>
<b>Plug Depth UOM:</b>		m			
<b><u>Method of Construction &amp; Well Use</u></b>					
<b>Method Construction ID:</b>		1004810182			
<b>Method Construction Code:</b>		7			
<b>Method Construction:</b>		Diamond			
<b>Other Method Construction:</b>					
<b><u>Pipe Information</u></b>					
<b>Pipe ID:</b>		1004810173			
<b>Casing No:</b>		0			
<b>Comment:</b>					
<b>Alt Name:</b>					
<b><u>Construction Record - Casing</u></b>					
<b>Casing ID:</b>		1004810178			
<b>Layer:</b>		1			
<b>Material:</b>		5			
<b>Open Hole or Material:</b>		PLASTIC			
<b>Depth From:</b>		0			
<b>Depth To:</b>		3.09999990463257			
<b>Casing Diameter:</b>		3.45000004768372			
<b>Casing Diameter UOM:</b>		cm			
<b>Casing Depth UOM:</b>		m			
<b><u>Construction Record - Screen</u></b>					
<b>Screen ID:</b>		1004810179			
<b>Layer:</b>		1			
<b>Slot:</b>		10			
<b>Screen Top Depth:</b>		3.09999990463257			
<b>Screen End Depth:</b>		4.57000017166138			
<b>Screen Material:</b>		5			
<b>Screen Depth UOM:</b>		m			
<b>Screen Diameter UOM:</b>		cm			
<b>Screen Diameter:</b>		4.21000003814697			
<b><u>Water Details</u></b>					
<b>Water ID:</b>		1004810177			
<b>Layer:</b>					
<b>Kind Code:</b>					
<b>Kind:</b>					
<b>Water Found Depth:</b>					
<b>Water Found Depth UOM:</b>		m			
<b><u>Hole Diameter</u></b>					
<b>Hole ID:</b>		1004810175			
<b>Diameter:</b>		8.0			
<b>Depth From:</b>		0.0			
<b>Depth To:</b>		1.8300000429153442			
<b>Hole Depth UOM:</b>		m			
<b>Hole Diameter UOM:</b>		cm			
<b><u>Hole Diameter</u></b>					

Map Key	Number of Records	Direction/ Distance (m)	Elev/Diff (m)	Site	DB
<b>Hole ID:</b>		1004810176			
<b>Diameter:</b>		5.710000038146973			
<b>Depth From:</b>		1.8300000429153442			
<b>Depth To:</b>		4.570000171661377			
<b>Hole Depth UOM:</b>		m			
<b>Hole Diameter UOM:</b>		cm			

<a href="#">48</a>	1 of 1	ENE/231.4	70.9 / 4.69	247 Rochester St Ottawa ON K1R7M9	EHS
<b>Order No:</b>		20171220166		<b>Nearest Intersection:</b>	
<b>Status:</b>		C		<b>Municipality:</b>	
<b>Report Type:</b>		Standard Express Report		<b>Client Prov/State:</b> ON	
<b>Report Date:</b>		20-DEC-17		<b>Search Radius (km):</b> .25	
<b>Date Received:</b>		20-DEC-17		<b>X:</b> -75.710062	
<b>Previous Site Name:</b>				<b>Y:</b> 45.406445	
<b>Lot/Building Size:</b>					
<b>Additional Info Ordered:</b>					

<a href="#">49</a>	1 of 1	SW/231.6	65.6 / -0.59	175 LORETTA AVE OTTAWA ON	WWIS
<b>Well ID:</b>		7183732		<b>Data Entry Status:</b>	
<b>Construction Date:</b>				<b>Data Src:</b>	
<b>Primary Water Use:</b>		Monitoring and Test Hole		<b>Date Received:</b> 7/6/2012	
<b>Sec. Water Use:</b>		0		<b>Selected Flag:</b> True	
<b>Final Well Status:</b>		0		<b>Abandonment Rec:</b>	
<b>Water Type:</b>				<b>Contractor:</b> 7241	
<b>Casing Material:</b>				<b>Form Version:</b> 7	
<b>Audit No:</b>		Z152812		<b>Owner:</b>	
<b>Tag:</b>		A115793		<b>Street Name:</b> 175 LORETTA AVE	
<b>Construction Method:</b>				<b>County:</b> OTTAWA	
<b>Elevation (m):</b>				<b>Municipality:</b> NEPEAN TOWNSHIP	
<b>Elevation Reliability:</b>				<b>Site Info:</b>	
<b>Depth to Bedrock:</b>				<b>Lot:</b>	
<b>Well Depth:</b>				<b>Concession:</b>	
<b>Overburden/Bedrock:</b>				<b>Concession Name:</b>	
<b>Pump Rate:</b>				<b>Easting NAD83:</b>	
<b>Static Water Level:</b>				<b>Northing NAD83:</b>	
<b>Flowing (Y/N):</b>				<b>Zone:</b>	
<b>Flow Rate:</b>				<b>UTM Reliability:</b>	
<b>Clear/Cloudy:</b>					

**PDF URL (Map):** [https://d2khazk8e83rdv.cloudfront.net/moe\\_mapping/downloads/2Water/Wells\\_pdfs/7187183732.pdf](https://d2khazk8e83rdv.cloudfront.net/moe_mapping/downloads/2Water/Wells_pdfs/7187183732.pdf)

**Additional Detail(s) (Map)**

**Well Completed Date:** 2012/06/11  
**Year Completed:** 2012  
**Depth (m):** 4.88  
**Latitude:** 45.4038343978382  
**Longitude:** -75.7142888054846  
**Path:** 718\7183732.pdf

**Bore Hole Information**

<b>Bore Hole ID:</b>	1003965637	<b>Elevation:</b>	60.347965
<b>DP2BR:</b>		<b>Elevrc:</b>	
<b>Spatial Status:</b>		<b>Zone:</b>	18
<b>Code OB:</b>		<b>East83:</b>	444100.00
<b>Code OB Desc:</b>		<b>North83:</b>	5028061.00

Map Key	Number of Records	Direction/ Distance (m)	Elev/Diff (m)	Site	DB
<b>Open Hole:</b>				<b>Org CS:</b>	UTM83
<b>Cluster Kind:</b>				<b>UTMRC:</b>	4
<b>Date Completed:</b>	11-Jun-2012 00:00:00			<b>UTMRC Desc:</b>	margin of error : 30 m - 100 m
<b>Remarks:</b>				<b>Location Method:</b>	wwr
<b>Elevrc Desc:</b>					
<b>Location Source Date:</b>					
<b>Improvement Location Source:</b>					
<b>Improvement Location Method:</b>					
<b>Source Revision Comment:</b>					
<b>Supplier Comment:</b>					
<u><b>Overburden and Bedrock</b></u>					
<u><b>Materials Interval</b></u>					
<b>Formation ID:</b>		1004346098			
<b>Layer:</b>		1			
<b>Color:</b>		6			
<b>General Color:</b>		BROWN			
<b>Mat1:</b>		01			
<b>Most Common Material:</b>		FILL			
<b>Mat2:</b>		11			
<b>Mat2 Desc:</b>		GRAVEL			
<b>Mat3:</b>		79			
<b>Mat3 Desc:</b>		PACKED			
<b>Formation Top Depth:</b>		0.0			
<b>Formation End Depth:</b>		1.8300000429153442			
<b>Formation End Depth UOM:</b>		m			
<u><b>Overburden and Bedrock</b></u>					
<u><b>Materials Interval</b></u>					
<b>Formation ID:</b>		1004346100			
<b>Layer:</b>		3			
<b>Color:</b>		2			
<b>General Color:</b>		GREY			
<b>Mat1:</b>		05			
<b>Most Common Material:</b>		CLAY			
<b>Mat2:</b>		28			
<b>Mat2 Desc:</b>		SAND			
<b>Mat3:</b>		85			
<b>Mat3 Desc:</b>		SOFT			
<b>Formation Top Depth:</b>		3.0999999046325684			
<b>Formation End Depth:</b>		4.880000114440918			
<b>Formation End Depth UOM:</b>		m			
<u><b>Overburden and Bedrock</b></u>					
<u><b>Materials Interval</b></u>					
<b>Formation ID:</b>		1004346099			
<b>Layer:</b>		2			
<b>Color:</b>		6			
<b>General Color:</b>		BROWN			
<b>Mat1:</b>		01			
<b>Most Common Material:</b>		FILL			
<b>Mat2:</b>		11			
<b>Mat2 Desc:</b>		GRAVEL			
<b>Mat3:</b>		79			
<b>Mat3 Desc:</b>		PACKED			
<b>Formation Top Depth:</b>		1.8300000429153442			
<b>Formation End Depth:</b>		3.0999999046325684			
<b>Formation End Depth UOM:</b>		m			

<b>Map Key</b>	<b>Number of Records</b>	<b>Direction/ Distance (m)</b>	<b>Elev/Diff (m)</b>	<b>Site</b>	<b>DB</b>
<b><u>Annular Space/Abandonment Sealing Record</u></b>					
<b>Plug ID:</b>		1004346109			
<b>Layer:</b>		2			
<b>Plug From:</b>		0.310000002384186			
<b>Plug To:</b>		1.5			
<b>Plug Depth UOM:</b>		m			
<b><u>Annular Space/Abandonment Sealing Record</u></b>					
<b>Plug ID:</b>		1004346110			
<b>Layer:</b>		3			
<b>Plug From:</b>		1.5			
<b>Plug To:</b>		4.88000011444092			
<b>Plug Depth UOM:</b>		m			
<b><u>Annular Space/Abandonment Sealing Record</u></b>					
<b>Plug ID:</b>		1004346108			
<b>Layer:</b>		1			
<b>Plug From:</b>		0			
<b>Plug To:</b>		0.310000002384186			
<b>Plug Depth UOM:</b>		m			
<b><u>Method of Construction &amp; Well Use</u></b>					
<b>Method Construction ID:</b>		1004346107			
<b>Method Construction Code:</b>		B			
<b>Method Construction:</b>		Other Method			
<b>Other Method Construction:</b>		DIRECT PUSH			
<b><u>Pipe Information</u></b>					
<b>Pipe ID:</b>		1004346097			
<b>Casing No:</b>		0			
<b>Comment:</b>					
<b>Alt Name:</b>					
<b><u>Construction Record - Casing</u></b>					
<b>Casing ID:</b>		1004346103			
<b>Layer:</b>		1			
<b>Material:</b>		5			
<b>Open Hole or Material:</b>		PLASTIC			
<b>Depth From:</b>		0			
<b>Depth To:</b>		1.83000004291534			
<b>Casing Diameter:</b>		4.03000020980835			
<b>Casing Diameter UOM:</b>		cm			
<b>Casing Depth UOM:</b>		m			
<b><u>Construction Record - Screen</u></b>					
<b>Screen ID:</b>		1004346104			
<b>Layer:</b>		1			
<b>Slot:</b>		10			
<b>Screen Top Depth:</b>		1.83000004291534			
<b>Screen End Depth:</b>		4.88000011444092			

Map Key	Number of Records	Direction/ Distance (m)	Elev/Diff (m)	Site	DB
Screen Material:		5			
Screen Depth UOM:		m			
Screen Diameter UOM:		cm			
Screen Diameter:		4.82000017166138			
<b><u>Water Details</u></b>					
Water ID:		1004346102			
Layer:					
Kind Code:					
Kind:					
Water Found Depth:					
Water Found Depth UOM:		m			
<b><u>Hole Diameter</u></b>					
Hole ID:		1004346101			
Diameter:		8.25			
Depth From:		0.0			
Depth To:		4.880000114440918			
Hole Depth UOM:		m			
Hole Diameter UOM:		cm			
<a href="#">50</a>	1 of 4	SSE/232.0	65.9 / -0.31	KEITEL FURNITURE REPAIR LTD 184 LOUISA STREET OTTAWA ON K1R 6Z1	GEN
Generator No:		ON2295700		PO Box No:	
Status:				Country:	
Approval Years:		97,98,99,00,01,02,03,04,05,06,07,08		Choice of Contact:	
Contam. Facility:				Co Admin:	
MHSW Facility:				Phone No Admin:	
SIC Code:		5421			
SIC Description:		HOUSEHOLD FURN.			
<b><u>Detail(s)</u></b>					
Waste Class:		211			
Waste Class Desc:		AROMATIC SOLVENTS			
<a href="#">50</a>	2 of 4	SSE/232.0	65.9 / -0.31	KEITEL FURNITURE REPAIR LTD 184 Louisa Street Ottawa ON K1R 6Z1	GEN
Generator No:		ON2295700		PO Box No:	
Status:				Country:	
Approval Years:		2009		Choice of Contact:	
Contam. Facility:				Co Admin:	
MHSW Facility:				Phone No Admin:	
SIC Code:		321999			
SIC Description:		All Other Miscellaneous Wood Product Manufacturing			
<b><u>Detail(s)</u></b>					
Waste Class:		211			
Waste Class Desc:		AROMATIC SOLVENTS			
<a href="#">50</a>	3 of 4	SSE/232.0	65.9 / -0.31	KEITEL FURNITURE REPAIR LTD 184 Louisa Street Ottawa ON K1R 6Z1	GEN

Map Key	Number of Records	Direction/ Distance (m)	Elev/Diff (m)	Site	DB
<b>Generator No:</b>	ON2295700			<b>PO Box No:</b>	
<b>Status:</b>				<b>Country:</b>	
<b>Approval Years:</b>	2010			<b>Choice of Contact:</b>	
<b>Contam. Facility:</b>				<b>Co Admin:</b>	
<b>MHSW Facility:</b>				<b>Phone No Admin:</b>	
<b>SIC Code:</b>	321999				
<b>SIC Description:</b>	All Other Miscellaneous Wood Product Manufacturing				
<b><u>Detail(s)</u></b>					
<b>Waste Class:</b>	211				
<b>Waste Class Desc:</b>	AROMATIC SOLVENTS				
<b>50</b>	<b>4 of 4</b>	<b>SSE/232.0</b>	<b>65.9 / -0.31</b>	<b>KEITEL FURNITURE REPAIR LTD 184 Louisa Street Ottawa ON K1R 6Z1</b>	<b>GEN</b>
<b>Generator No:</b>	ON2295700			<b>PO Box No:</b>	
<b>Status:</b>				<b>Country:</b>	
<b>Approval Years:</b>	2011			<b>Choice of Contact:</b>	
<b>Contam. Facility:</b>				<b>Co Admin:</b>	
<b>MHSW Facility:</b>				<b>Phone No Admin:</b>	
<b>SIC Code:</b>	321999				
<b>SIC Description:</b>	All Other Miscellaneous Wood Product Manufacturing				
<b><u>Detail(s)</u></b>					
<b>Waste Class:</b>	211				
<b>Waste Class Desc:</b>	AROMATIC SOLVENTS				
<b>51</b>	<b>1 of 1</b>	<b>SW/234.7</b>	<b>65.6 / -0.59</b>	<b>175 LORETTA ST Ottawa ON</b>	<b>WWIS</b>
<b>Well ID:</b>	7183729			<b>Data Entry Status:</b>	
<b>Construction Date:</b>				<b>Data Src:</b>	
<b>Primary Water Use:</b>	Monitoring and Test Hole			<b>Date Received:</b>	7/6/2012
<b>Sec. Water Use:</b>	0			<b>Selected Flag:</b>	True
<b>Final Well Status:</b>	Test Hole			<b>Abandonment Rec:</b>	
<b>Water Type:</b>				<b>Contractor:</b>	7241
<b>Casing Material:</b>				<b>Form Version:</b>	7
<b>Audit No:</b>	Z152811			<b>Owner:</b>	
<b>Tag:</b>	A126612			<b>Street Name:</b>	175 LORETTA ST
<b>Construction Method:</b>				<b>County:</b>	OTTAWA
<b>Elevation (m):</b>				<b>Municipality:</b>	NEPEAN TOWNSHIP
<b>Elevation Reliability:</b>				<b>Site Info:</b>	
<b>Depth to Bedrock:</b>				<b>Lot:</b>	
<b>Well Depth:</b>				<b>Concession:</b>	
<b>Overburden/Bedrock:</b>				<b>Concession Name:</b>	
<b>Pump Rate:</b>				<b>Easting NAD83:</b>	
<b>Static Water Level:</b>				<b>Northing NAD83:</b>	
<b>Flowing (Y/N):</b>				<b>Zone:</b>	
<b>Flow Rate:</b>				<b>UTM Reliability:</b>	
<b>Clear/Cloudy:</b>					
<b>PDF URL (Map):</b>	<a href="https://d2khazk8e83rdv.cloudfront.net/moe_mapping/downloads/2Water/Wells_pdfs/718\7183729.pdf">https://d2khazk8e83rdv.cloudfront.net/moe_mapping/downloads/2Water/Wells_pdfs/718\7183729.pdf</a>				
<b><u>Additional Detail(s) (Map)</u></b>					
<b>Well Completed Date:</b>	2012/06/11				
<b>Year Completed:</b>	2012				
<b>Depth (m):</b>	4.27				



Map Key	Number of Records	Direction/ Distance (m)	Elev/Diff (m)	Site	DB
Latitude:		45.4038073161716			
Longitude:		-75.7143012421662			
Path:		718\7183729.pdf			

**Bore Hole Information**

<b>Bore Hole ID:</b>	1003965251	<b>Elevation:</b>	60.681434
<b>DP2BR:</b>		<b>Elevrc:</b>	
<b>Spatial Status:</b>		<b>Zone:</b>	18
<b>Code OB:</b>		<b>East83:</b>	444099.00
<b>Code OB Desc:</b>		<b>North83:</b>	5028058.00
<b>Open Hole:</b>		<b>Org CS:</b>	UTM83
<b>Cluster Kind:</b>		<b>UTMRC:</b>	4
<b>Date Completed:</b>	11-Jun-2012 00:00:00	<b>UTMRC Desc:</b>	margin of error : 30 m - 100 m
<b>Remarks:</b>		<b>Location Method:</b>	wwr
<b>Elevrc Desc:</b>			
<b>Location Source Date:</b>			
<b>Improvement Location Source:</b>			
<b>Improvement Location Method:</b>			
<b>Source Revision Comment:</b>			
<b>Supplier Comment:</b>			

**Overburden and Bedrock**

**Materials Interval**

<b>Formation ID:</b>	1004345976
<b>Layer:</b>	2
<b>Color:</b>	2
<b>General Color:</b>	GREY
<b>Mat1:</b>	05
<b>Most Common Material:</b>	CLAY
<b>Mat2:</b>	84
<b>Mat2 Desc:</b>	SILTY
<b>Mat3:</b>	11
<b>Mat3 Desc:</b>	GRAVEL
<b>Formation Top Depth:</b>	1.5
<b>Formation End Depth:</b>	2.740000009536743
<b>Formation End Depth UOM:</b>	m

**Overburden and Bedrock**

**Materials Interval**

<b>Formation ID:</b>	1004345977
<b>Layer:</b>	3
<b>Color:</b>	2
<b>General Color:</b>	GREY
<b>Mat1:</b>	05
<b>Most Common Material:</b>	CLAY
<b>Mat2:</b>	28
<b>Mat2 Desc:</b>	SAND
<b>Mat3:</b>	85
<b>Mat3 Desc:</b>	SOFT
<b>Formation Top Depth:</b>	2.740000009536743
<b>Formation End Depth:</b>	4.269999980926514
<b>Formation End Depth UOM:</b>	m

**Overburden and Bedrock**

**Materials Interval**

<b>Formation ID:</b>	1004345975
<b>Layer:</b>	1
<b>Color:</b>	6

<b>Map Key</b>	<b>Number of Records</b>	<b>Direction/ Distance (m)</b>	<b>Elev/Diff (m)</b>	<b>Site</b>	<b>DB</b>
<b>General Color:</b>		BROWN			
<b>Mat1:</b>		01			
<b>Most Common Material:</b>		FILL			
<b>Mat2:</b>		11			
<b>Mat2 Desc:</b>		GRAVEL			
<b>Mat3:</b>		79			
<b>Mat3 Desc:</b>		PACKED			
<b>Formation Top Depth:</b>		0.0			
<b>Formation End Depth:</b>		1.5			
<b>Formation End Depth UOM:</b>		m			
<b><u>Annular Space/Abandonment Sealing Record</u></b>					
<b>Plug ID:</b>		1004345985			
<b>Layer:</b>		1			
<b>Plug From:</b>		0			
<b>Plug To:</b>		0.310000002384186			
<b>Plug Depth UOM:</b>		m			
<b><u>Annular Space/Abandonment Sealing Record</u></b>					
<b>Plug ID:</b>		1004345987			
<b>Layer:</b>		3			
<b>Plug From:</b>		0.910000026226044			
<b>Plug To:</b>		4.26999998092651			
<b>Plug Depth UOM:</b>		m			
<b><u>Annular Space/Abandonment Sealing Record</u></b>					
<b>Plug ID:</b>		1004345986			
<b>Layer:</b>		2			
<b>Plug From:</b>		0.310000002384186			
<b>Plug To:</b>		0.930999994277954			
<b>Plug Depth UOM:</b>		m			
<b><u>Method of Construction &amp; Well Use</u></b>					
<b>Method Construction ID:</b>		1004345984			
<b>Method Construction Code:</b>		B			
<b>Method Construction:</b>		Other Method			
<b>Other Method Construction:</b>		DIRECT PUSH			
<b><u>Pipe Information</u></b>					
<b>Pipe ID:</b>		1004345974			
<b>Casing No:</b>		0			
<b>Comment:</b>					
<b>Alt Name:</b>					
<b><u>Construction Record - Casing</u></b>					
<b>Casing ID:</b>		1004345980			
<b>Layer:</b>		1			
<b>Material:</b>		5			
<b>Open Hole or Material:</b>		PLASTIC			
<b>Depth From:</b>		0			
<b>Depth To:</b>		1.22000002861023			

Map Key	Number of Records	Direction/ Distance (m)	Elev/Diff (m)	Site	DB
<b>Casing Diameter:</b>		4.03000020980835			
<b>Casing Diameter UOM:</b>		cm			
<b>Casing Depth UOM:</b>		m			
<b><u>Construction Record - Screen</u></b>					
<b>Screen ID:</b>		1004345981			
<b>Layer:</b>		1			
<b>Slot:</b>		10			
<b>Screen Top Depth:</b>		1.22000002861023			
<b>Screen End Depth:</b>		4.26999998092651			
<b>Screen Material:</b>		5			
<b>Screen Depth UOM:</b>		m			
<b>Screen Diameter UOM:</b>		cm			
<b>Screen Diameter:</b>		4.82000017166138			
<b><u>Water Details</u></b>					
<b>Water ID:</b>		1004345979			
<b>Layer:</b>					
<b>Kind Code:</b>					
<b>Kind:</b>					
<b>Water Found Depth:</b>					
<b>Water Found Depth UOM:</b>		m			
<b><u>Hole Diameter</u></b>					
<b>Hole ID:</b>		1004345978			
<b>Diameter:</b>		8.25			
<b>Depth From:</b>		0.0			
<b>Depth To:</b>		4.269999980926514			
<b>Hole Depth UOM:</b>		m			
<b>Hole Diameter UOM:</b>		cm			

<a href="#">52</a>	1 of 1	SSW/234.8	65.9 / -0.31	Ministry of Transportation Ontario 940 Gladstone Ave Ottawa ON K1R 6Y4	GEN
<b>Generator No:</b>	ON3461529	<b>PO Box No:</b>			
<b>Status:</b>	Registered	<b>Country:</b>	Canada		
<b>Approval Years:</b>	As of Oct 2019	<b>Choice of Contact:</b>			
<b>Contam. Facility:</b>		<b>Co Admin:</b>			
<b>MHSW Facility:</b>		<b>Phone No Admin:</b>			
<b>SIC Code:</b>					
<b>SIC Description:</b>					

<b><u>Detail(s)</u></b>					
<b>Waste Class:</b>	221 L				
<b>Waste Class Desc:</b>	Light fuels				
<b>Waste Class:</b>	146 L				
<b>Waste Class Desc:</b>	Other specified inorganic sludges, slurries or solids				

<a href="#">53</a>	1 of 12	SSE/236.4	67.0 / 0.84	C CORP (ONTARIO) INC ATTN ACCOUNTS PAYABLE 284 PRESTON ST OTTAWA ON K1R7R6	PRT
<b>Location ID:</b>	11043				
<b>Type:</b>	retail				

Map Key	Number of Records	Direction/ Distance (m)	Elev/Diff (m)	Site	DB
<b>Expiry Date:</b>		1996-02-28			
<b>Capacity (L):</b>		63500			
<b>Licence #:</b>		0053322001			

<a href="#">53</a>	2 of 12	SSE/236.4	67.0 / 0.84	MAC'S CONVENIENCE STORES INC** 284 PRESTON ST OTTAWA ON K1R 7R6	DTNK
--------------------	---------	-----------	-------------	---	------

**Delisted Expired Fuel Safety Facilities**

**Instance No:** 9757232  
**Status:** EXPIRED  
**Instance ID:**  
**Instance Type:** FS Facility  
**Description:**  
**TSSA Program Area:**  
**Maximum Hazard Rank:**  
**Facility Type:**  
**Expired Date:** 3/2/1995  
**Original Source:** EXP  
**Record Date:** Up to May 2013

<a href="#">53</a>	3 of 12	SSE/236.4	67.0 / 0.84	MAC'S CONVENIENCE STORES INC** 284 PRESTON ST OTTAWA ON	DTNK
--------------------	---------	-----------	-------------	---	------

**Delisted Expired Fuel Safety Facilities**

**Instance No:** 10905567  
**Status:** EXPIRED  
**Instance ID:** 50716  
**Instance Type:** FS Piping  
**Description:** FS Piping  
**TSSA Program Area:**  
**Maximum Hazard Rank:**  
**Facility Type:**  
**Expired Date:**  
**Original Source:** EXP  
**Record Date:** Up to Mar 2012

<a href="#">53</a>	4 of 12	SSE/236.4	67.0 / 0.84	MAC'S CONVENIENCE STORES INC** 284 PRESTON ST OTTAWA ON	DTNK
--------------------	---------	-----------	-------------	---	------

**Delisted Expired Fuel Safety Facilities**

**Instance No:** 10905558  
**Status:** EXPIRED  
**Instance ID:** 50842  
**Instance Type:** FS Piping  
**Description:** FS Piping  
**TSSA Program Area:**  
**Maximum Hazard Rank:**  
**Facility Type:**

Map Key	Number of Records	Direction/ Distance (m)	Elev/Diff (m)	Site	DB
<b>Expired Date:</b> <b>Original Source:</b> EXP <b>Record Date:</b> Up to Mar 2012					
<a href="#">53</a>	5 of 12	SSE/236.4	67.0 / 0.84	MAC'S CONVENIENCE STORES INC 284 PRESTON ST OTTAWA K1R 7R6 ON CA ON	EXP
<b>Instance No:</b> 10905549 <b>Status:</b> EXPIRED <b>Instance ID:</b> <b>Instance Type:</b> <b>Instance Creation Dt:</b> 3/23/1992 <b>Instance Install Dt:</b> 3/23/1992 <b>Item:</b> <b>Item Description:</b> FS Liquid Fuel Tank <b>Facility Type:</b> FS LIQUID FUEL TANK <b>Overfill Prot Type:</b> NULL <b>Creation Date:</b> 7/5/2009 1:22:14 AM <b>Expired Date:</b> <b>Manufacturer:</b> NULL <b>Source:</b> FS Liquid Fuel Tank <b>Description:</b> UNDERGROUND TANK <b>Serial No:</b> NULL <b>Ulc Standard:</b> NULL <b>Facility Location:</b> 284 PRESTON ST OTTAWA K1R 7R6 ON CA					
<b>Model:</b> NULL <b>Quantity:</b> 1 <b>Unit of Measure:</b> EA <b>Fuel Type2:</b> NULL <b>Fuel Type3:</b> NULL <b>Piping Steel:</b> <b>Piping Galvanized:</b> <b>Tank Single Wall St:</b> <b>Piping Underground:</b> <b>Tank Underground:</b> <b>Panam Related:</b> NULL <b>Panam Venue Nm:</b> NULL					

<a href="#">53</a>	6 of 12	SSE/236.4	67.0 / 0.84	MAC'S CONVENIENCE STORES INC 284 PRESTON ST OTTAWA K1R 7R6 ON CA ON	EXP
<b>Instance No:</b> 10905543 <b>Status:</b> EXPIRED <b>Instance ID:</b> <b>Instance Type:</b> <b>Instance Creation Dt:</b> 3/23/1992 <b>Instance Install Dt:</b> 3/23/1992 <b>Item:</b> <b>Item Description:</b> FS Liquid Fuel Tank <b>Facility Type:</b> FS LIQUID FUEL TANK <b>Overfill Prot Type:</b> NULL <b>Creation Date:</b> 7/5/2009 1:22:04 AM <b>Expired Date:</b> <b>Manufacturer:</b> NULL <b>Source:</b> FS Liquid Fuel Tank <b>Description:</b> UNDERGROUND TANK <b>Serial No:</b> NULL <b>Ulc Standard:</b> NULL <b>Facility Location:</b> 284 PRESTON ST OTTAWA K1R 7R6 ON CA					
<b>Model:</b> NULL <b>Quantity:</b> 1 <b>Unit of Measure:</b> EA <b>Fuel Type2:</b> NULL <b>Fuel Type3:</b> NULL <b>Piping Steel:</b> <b>Piping Galvanized:</b> <b>Tank Single Wall St:</b> <b>Piping Underground:</b> <b>Tank Underground:</b> <b>Panam Related:</b> NULL <b>Panam Venue Nm:</b> NULL					

<a href="#">53</a>	7 of 12	SSE/236.4	67.0 / 0.84	MAC'S CONVENIENCE STORES INC 284 PRESTON ST OTTAWA K1R 7R6 ON CA ON	EXP
<b>Instance No:</b> 10905534 <b>Status:</b> EXPIRED <b>Instance ID:</b> <b>Instance Type:</b> <b>Instance Creation Dt:</b> 3/23/1992 <b>Instance Install Dt:</b> 3/23/1992 <b>Item:</b> <b>Model:</b> NULL <b>Quantity:</b> 1 <b>Unit of Measure:</b> EA <b>Fuel Type2:</b> NULL <b>Fuel Type3:</b> NULL <b>Piping Steel:</b> <b>Piping Galvanized:</b>					

Map Key	Number of Records	Direction/ Distance (m)	Elev/Diff (m)	Site	DB
<b>Item Description:</b>	FS Liquid Fuel Tank			<b>Tank Single Wall St:</b>	
<b>Facility Type:</b>	FS LIQUID FUEL TANK			<b>Piping Underground:</b>	
<b>Overfill Prot Type:</b>	NULL			<b>Tank Underground:</b>	
<b>Creation Date:</b>	7/5/2009 1:22:07 AM			<b>Panam Related:</b>	NULL
<b>Expired Date:</b>				<b>Panam Venue Nm:</b>	NULL
<b>Manufacturer:</b>	NULL				
<b>Source:</b>	FS Liquid Fuel Tank				
<b>Description:</b>	UNDERGROUND TANK				
<b>Serial No:</b>	NULL				
<b>Ulc Standard:</b>	NULL				
<b>Facility Location:</b>	284 PRESTON ST OTTAWA K1R 7R6 ON CA				

<a href="#">53</a>	8 of 12	SSE/236.4	67.0 / 0.84	MAC'S CONVENIENCE STORES INC 284 PRESTON ST OTTAWA K1R 7R6 ON CA ON	EXP
<b>Instance No:</b>	10905525			<b>Model:</b>	NULL
<b>Status:</b>	EXPIRED			<b>Quantity:</b>	1
<b>Instance ID:</b>				<b>Unit of Measure:</b>	EA
<b>Instance Type:</b>				<b>Fuel Type2:</b>	NULL
<b>Instance Creation Dt:</b>	3/23/1992			<b>Fuel Type3:</b>	NULL
<b>Instance Install Dt:</b>	3/23/1992			<b>Piping Steel:</b>	
<b>Item:</b>				<b>Piping Galvanized:</b>	
<b>Item Description:</b>	FS Liquid Fuel Tank			<b>Tank Single Wall St:</b>	
<b>Facility Type:</b>	FS LIQUID FUEL TANK			<b>Piping Underground:</b>	
<b>Overfill Prot Type:</b>	NULL			<b>Tank Underground:</b>	
<b>Creation Date:</b>	7/5/2009 1:22:10 AM			<b>Panam Related:</b>	NULL
<b>Expired Date:</b>				<b>Panam Venue Nm:</b>	NULL
<b>Manufacturer:</b>	NULL				
<b>Source:</b>	FS Liquid Fuel Tank				
<b>Description:</b>	UNDERGROUND TANK				
<b>Serial No:</b>	NULL				
<b>Ulc Standard:</b>	NULL				
<b>Facility Location:</b>	284 PRESTON ST OTTAWA K1R 7R6 ON CA				

<a href="#">53</a>	9 of 12	SSE/236.4	67.0 / 0.84	MAC'S CONVENIENCE STORES INC 284 PRESTON ST OTTAWA K1R 7R6 ON CA ON	FST
<b>Instance No:</b>	10905549			<b>Manufacturer:</b>	
<b>Status:</b>				<b>Serial No:</b>	
<b>Cont Name:</b>				<b>Ulc Standard:</b>	
<b>Instance Type:</b>				<b>Quantity:</b>	
<b>Item:</b>	FS LIQUID FUEL TANK			<b>Unit of Measure:</b>	
<b>Item Description:</b>	FS Liquid Fuel Tank			<b>Fuel Type:</b>	Diesel
<b>Tank Type:</b>	Liquid Fuel Single Wall UST			<b>Fuel Type2:</b>	NULL
<b>Install Date:</b>	3/23/1992			<b>Fuel Type3:</b>	NULL
<b>Install Year:</b>	1990			<b>Piping Steel:</b>	
<b>Years in Service:</b>				<b>Piping Galvanized:</b>	
<b>Model:</b>	NULL			<b>Tanks Single Wall St:</b>	
<b>Description:</b>				<b>Piping Underground:</b>	
<b>Capacity:</b>	13600			<b>Num Underground:</b>	
<b>Tank Material:</b>	Steel			<b>Panam Related:</b>	
<b>Corrosion Protect:</b>				<b>Panam Venue:</b>	
<b>Overfill Protect:</b>					
<b>Facility Type:</b>	FS Liquid Fuel Tank				
<b>Parent Facility Type:</b>					
<b>Facility Location:</b>					
<b>Device Installed Location:</b>	284 PRESTON ST OTTAWA K1R 7R6 ON CA				

**Fuel Storage Tank Details**

Map Key	Number of Records	Direction/ Distance (m)	Elev/Diff (m)	Site	DB
<b>Owner Account Name:</b>		MAC'S CONVENIENCE STORES INC			

<a href="#">53</a>	10 of 12	SSE/236.4	67.0 / 0.84	MAC'S CONVENIENCE STORES INC 284 PRESTON ST OTTAWA K1R 7R6 ON CA ON	FST
<b>Instance No:</b>	10905543			<b>Manufacturer:</b>	
<b>Status:</b>				<b>Serial No:</b>	
<b>Cont Name:</b>				<b>Ulc Standard:</b>	
<b>Instance Type:</b>				<b>Quantity:</b>	
<b>Item:</b>	FS LIQUID FUEL TANK			<b>Unit of Measure:</b>	
<b>Item Description:</b>	FS Liquid Fuel Tank			<b>Fuel Type:</b>	Gasoline
<b>Tank Type:</b>	Liquid Fuel Single Wall UST			<b>Fuel Type2:</b>	NULL
<b>Install Date:</b>	3/23/1992			<b>Fuel Type3:</b>	NULL
<b>Install Year:</b>	1990			<b>Piping Steel:</b>	
<b>Years in Service:</b>				<b>Piping Galvanized:</b>	
<b>Model:</b>	NULL			<b>Tanks Single Wall St:</b>	
<b>Description:</b>				<b>Piping Underground:</b>	
<b>Capacity:</b>	13600			<b>Num Underground:</b>	
<b>Tank Material:</b>	Steel			<b>Panam Related:</b>	
<b>Corrosion Protect:</b>				<b>Panam Venue:</b>	
<b>Overfill Protect:</b>					
<b>Facility Type:</b>	FS Liquid Fuel Tank				
<b>Parent Facility Type:</b>					
<b>Facility Location:</b>					
<b>Device Installed Location:</b>	284 PRESTON ST OTTAWA K1R 7R6 ON CA				

**Fuel Storage Tank Details**

<b>Owner Account Name:</b>		MAC'S CONVENIENCE STORES INC			
<a href="#">53</a>	11 of 12	SSE/236.4	67.0 / 0.84	MAC'S CONVENIENCE STORES INC 284 PRESTON ST OTTAWA K1R 7R6 ON CA ON	FST
<b>Instance No:</b>	10905525			<b>Manufacturer:</b>	
<b>Status:</b>				<b>Serial No:</b>	
<b>Cont Name:</b>				<b>Ulc Standard:</b>	
<b>Instance Type:</b>				<b>Quantity:</b>	
<b>Item:</b>	FS LIQUID FUEL TANK			<b>Unit of Measure:</b>	
<b>Item Description:</b>	FS Liquid Fuel Tank			<b>Fuel Type:</b>	Gasoline
<b>Tank Type:</b>	Liquid Fuel Single Wall UST			<b>Fuel Type2:</b>	NULL
<b>Install Date:</b>	3/23/1992			<b>Fuel Type3:</b>	NULL
<b>Install Year:</b>	1990			<b>Piping Steel:</b>	
<b>Years in Service:</b>				<b>Piping Galvanized:</b>	
<b>Model:</b>	NULL			<b>Tanks Single Wall St:</b>	
<b>Description:</b>				<b>Piping Underground:</b>	
<b>Capacity:</b>	22700			<b>Num Underground:</b>	
<b>Tank Material:</b>	Steel			<b>Panam Related:</b>	
<b>Corrosion Protect:</b>				<b>Panam Venue:</b>	
<b>Overfill Protect:</b>					
<b>Facility Type:</b>	FS Liquid Fuel Tank				
<b>Parent Facility Type:</b>					
<b>Facility Location:</b>					
<b>Device Installed Location:</b>	284 PRESTON ST OTTAWA K1R 7R6 ON CA				
<b>Owner Account Name:</b>		MAC'S CONVENIENCE STORES INC			

**Fuel Storage Tank Details**

Map Key	Number of Records	Direction/ Distance (m)	Elev/Diff (m)	Site	DB
<a href="#">53</a>	12 of 12	SSE/236.4	67.0 / 0.84	MAC'S CONVENIENCE STORES INC 284 PRESTON ST OTTAWA K1R 7R6 ON CA ON	FST

<b>Instance No:</b>	10905534	<b>Manufacturer:</b>	
<b>Status:</b>		<b>Serial No:</b>	
<b>Cont Name:</b>		<b>Ulc Standard:</b>	
<b>Instance Type:</b>		<b>Quantity:</b>	
<b>Item:</b>	FS LIQUID FUEL TANK	<b>Unit of Measure:</b>	
<b>Item Description:</b>	FS Liquid Fuel Tank	<b>Fuel Type:</b>	Gasoline
<b>Tank Type:</b>	Liquid Fuel Single Wall UST	<b>Fuel Type2:</b>	NULL
<b>Install Date:</b>	3/23/1992	<b>Fuel Type3:</b>	NULL
<b>Install Year:</b>	1990	<b>Piping Steel:</b>	
<b>Years in Service:</b>		<b>Piping Galvanized:</b>	
<b>Model:</b>	NULL	<b>Tanks Single Wall St:</b>	
<b>Description:</b>		<b>Piping Underground:</b>	
<b>Capacity:</b>	13600	<b>Num Underground:</b>	
<b>Tank Material:</b>	Steel	<b>Panam Related:</b>	
<b>Corrosion Protect:</b>		<b>Panam Venue:</b>	
<b>Overfill Protect:</b>			
<b>Facility Type:</b>	FS Liquid Fuel Tank		
<b>Parent Facility Type:</b>			
<b>Facility Location:</b>			
<b>Device Installed Location:</b>	284 PRESTON ST OTTAWA K1R 7R6 ON CA		

**Fuel Storage Tank Details**

**Owner Account Name:** MAC'S CONVENIENCE STORES INC

<a href="#">54</a>	1 of 11	NW/237.9	63.9 / -2.31	City of Ottawa 930 Somerset St W Ottawa ON K1R 6R9	CA
--------------------	---------	----------	--------------	--	----

<b>Certificate #:</b>	5421-7EMPZ6
<b>Application Year:</b>	2008
<b>Issue Date:</b>	5/15/2008
<b>Approval Type:</b>	Municipal and Private Sewage Works
<b>Status:</b>	Approved
<b>Application Type:</b>	
<b>Client Name:</b>	
<b>Client Address:</b>	
<b>Client City:</b>	
<b>Client Postal Code:</b>	
<b>Project Description:</b>	
<b>Contaminants:</b>	
<b>Emission Control:</b>	

<a href="#">54</a>	2 of 11	NW/237.9	63.9 / -2.31	Corporation City of Ottawa 930 Somerset Street West Ottawa ON	GEN
--------------------	---------	----------	--------------	---	-----

<b>Generator No:</b>	ON7608159	<b>PO Box No:</b>	
<b>Status:</b>		<b>Country:</b>	
<b>Approval Years:</b>	2013	<b>Choice of Contact:</b>	
<b>Contam. Facility:</b>		<b>Co Admin:</b>	
<b>MHSW Facility:</b>		<b>Phone No Admin:</b>	
<b>SIC Code:</b>	913150		
<b>SIC Description:</b>			

**Detail(s)**

**Waste Class:** 252



Map Key	Number of Records	Direction/ Distance (m)	Elev/Diff (m)	Site	DB
<b>Waste Class Desc:</b>		WASTE OILS & LUBRICANTS			
<a href="#">54</a>	3 of 11	NW/237.9	63.9 / -2.31	930 Somerset St W,Ottawa ON	PINC
<b>Incident ID:</b>				<b>Pipe Material:</b>	
<b>Incident No:</b>	644900			<b>Fuel Category:</b>	Natural Gas
<b>Incident Reported Dt:</b>				<b>Health Impact:</b>	
<b>Type:</b>	FS-Pipeline Incident			<b>Environment Impact:</b>	
<b>Status Code:</b>	Pipeline Damage Reason Est			<b>Property Damage:</b>	Yes
<b>Tank Status:</b>	RC Established			<b>Service Interrupt:</b>	
<b>Task No:</b>	3447385			<b>Enforce Policy:</b>	Yes
<b>Spills Action Centre:</b>				<b>Public Relation:</b>	
<b>Fuel Type:</b>				<b>Pipeline System:</b>	
<b>Fuel Occurrence Tp:</b>				<b>PSIG:</b>	
<b>Date of Occurrence:</b>				<b>Attribute Category:</b>	FS-Perform P-line Inc Invest
<b>Occurrence Start Dt:</b>	2011/07/07			<b>Regulator Location:</b>	
<b>Depth:</b>				<b>Method Details:</b>	E-mail
<b>Customer Acct Name:</b>					
<b>Incident Address:</b>					
<b>Operation Type:</b>					
<b>Pipeline Type:</b>					
<b>Regulator Type:</b>					
<b>Summary:</b>	930 Somerset St W,Ottawa - 11/4" Pipeline Hit				
<b>Reported By:</b>	Stiles, Jeff				
<b>Affiliation:</b>					
<b>Occurrence Desc:</b>					
<b>Damage Reason:</b>	Excavation practices not sufficient				
<b>Notes:</b>					
<a href="#">54</a>	4 of 11	NW/237.9	63.9 / -2.31	930 Somerset Street Ottawa ON	SPL
<b>Ref No:</b>	5417-9PFQYU			<b>Discharger Report:</b>	
<b>Site No:</b>	NA			<b>Material Group:</b>	
<b>Incident Dt:</b>	2014/09/30			<b>Health/Env Conseq:</b>	
<b>Year:</b>				<b>Client Type:</b>	
<b>Incident Cause:</b>	Operator/Human error			<b>Sector Type:</b>	Structure
<b>Incident Event:</b>				<b>Agency Involved:</b>	
<b>Contaminant Code:</b>	36			<b>Nearest Watercourse:</b>	
<b>Contaminant Name:</b>	CHLORINE GAS			<b>Site Address:</b>	930 Somerset Street
<b>Contaminant Limit 1:</b>				<b>Site District Office:</b>	
<b>Contam Limit Freq 1:</b>				<b>Site Postal Code:</b>	
<b>Contaminant UN No 1:</b>				<b>Site Region:</b>	
<b>Environment Impact:</b>	Confirmed			<b>Site Municipality:</b>	Ottawa
<b>Nature of Impact:</b>	Air Pollution			<b>Site Lot:</b>	
<b>Receiving Medium:</b>				<b>Site Conc:</b>	
<b>Receiving Env:</b>				<b>Northing:</b>	
<b>MOE Response:</b>	No Field Response			<b>Easting:</b>	
<b>Dt MOE Arvl on Scn:</b>				<b>Site Geo Ref Accu:</b>	
<b>MOE Reported Dt:</b>	2014/09/30			<b>Site Map Datum:</b>	
<b>Dt Document Closed:</b>	2014/10/02			<b>SAC Action Class:</b>	Air Spills - Gases and Vapours
<b>Incident Reason:</b>	Operator/Human Error			<b>Source Type:</b>	
<b>Site Name:</b>	Plant Bath Recreation Centre<UNOFFICIAL>				
<b>Site County/District:</b>					
<b>Site Geo Ref Meth:</b>					
<b>Incident Summary:</b>	chlorine gas being vented to atm due to chemicals mixing				
<b>Contaminant Qty:</b>	0 other - see incident description				
<a href="#">54</a>	5 of 11	NW/237.9	63.9 / -2.31	City of Ottawa 930 Somerset St W	ECA

Map Key	Number of Records	Direction/ Distance (m)	Elev/Diff (m)	Site	DB
<i>Ottawa ON K1P 1J1</i>					
<b>Approval No:</b>	5421-7EMPZ6			<b>MOE District:</b>	Ottawa
<b>Approval Date:</b>	2008-05-15			<b>City:</b>	
<b>Status:</b>	Approved			<b>Longitude:</b>	-75.714455
<b>Record Type:</b>	ECA			<b>Latitude:</b>	45.407413
<b>Link Source:</b>	IDS			<b>Geometry X:</b>	
<b>SWP Area Name:</b>	Rideau Valley			<b>Geometry Y:</b>	
<b>Approval Type:</b>	ECA-MUNICIPAL AND PRIVATE SEWAGE WORKS				
<b>Project Type:</b>	MUNICIPAL AND PRIVATE SEWAGE WORKS				
<b>Business Name:</b>	City of Ottawa				
<b>Address:</b>	930 Somerset St W				
<b>Full Address:</b>					
<b>Full PDF Link:</b>	<a href="https://www.accessenvironment.ene.gov.on.ca/instruments/7342-7BAT3C-14.pdf">https://www.accessenvironment.ene.gov.on.ca/instruments/7342-7BAT3C-14.pdf</a>				

<a href="#">54</a>	6 of 11	<i>NW/237.9</i>	<i>63.9 / -2.31</i>	<i>Corporation City of Ottawa 930 Somerset Street West Ottawa ON K1R 6R9</i>	<i>GEN</i>
<b>Generator No:</b>	ON7608159			<b>PO Box No:</b>	
<b>Status:</b>				<b>Country:</b>	Canada
<b>Approval Years:</b>	2016			<b>Choice of Contact:</b>	CO_OFFICIAL
<b>Contam. Facility:</b>	No			<b>Co Admin:</b>	Randy Villeneuve
<b>MHSW Facility:</b>	No			<b>Phone No Admin:</b>	613-580-2424 Ext.12085
<b>SIC Code:</b>	913150				
<b>SIC Description:</b>	913150				
<b><u>Detail(s)</u></b>					
<b>Waste Class:</b>	212				
<b>Waste Class Desc:</b>	ALIPHATIC SOLVENTS				
<b>Waste Class:</b>	252				
<b>Waste Class Desc:</b>	WASTE OILS & LUBRICANTS				
<b>Waste Class:</b>	145				
<b>Waste Class Desc:</b>	PAINT/PIGMENT/COATING RESIDUES				

<a href="#">54</a>	7 of 11	<i>NW/237.9</i>	<i>63.9 / -2.31</i>	<i>Corporation City of Ottawa 930 Somerset Street West Ottawa ON K1R 6R9</i>	<i>GEN</i>
<b>Generator No:</b>	ON7608159			<b>PO Box No:</b>	
<b>Status:</b>				<b>Country:</b>	Canada
<b>Approval Years:</b>	2015			<b>Choice of Contact:</b>	CO_OFFICIAL
<b>Contam. Facility:</b>	No			<b>Co Admin:</b>	Randy Villeneuve
<b>MHSW Facility:</b>	No			<b>Phone No Admin:</b>	613-580-2424 Ext.12085
<b>SIC Code:</b>	913150				
<b>SIC Description:</b>	913150				
<b><u>Detail(s)</u></b>					
<b>Waste Class:</b>	212				
<b>Waste Class Desc:</b>	ALIPHATIC SOLVENTS				
<b>Waste Class:</b>	145				
<b>Waste Class Desc:</b>	PAINT/PIGMENT/COATING RESIDUES				
<b>Waste Class:</b>	252				
<b>Waste Class Desc:</b>	WASTE OILS & LUBRICANTS				

Map Key	Number of Records	Direction/ Distance (m)	Elev/Diff (m)	Site	DB
<a href="#">54</a>	8 of 11	NW/237.9	63.9 / -2.31	Corporation City of Ottawa 930 Somerset Street West Ottawa ON K1R 6R9	GEN
<b>Generator No:</b>	ON7608159			<b>PO Box No:</b>	
<b>Status:</b>				<b>Country:</b>	Canada
<b>Approval Years:</b>	2014			<b>Choice of Contact:</b>	CO_OFFICIAL
<b>Contam. Facility:</b>	No			<b>Co Admin:</b>	Randy Villeneuve
<b>MHSW Facility:</b>	No			<b>Phone No Admin:</b>	613-580-2424 Ext.12085
<b>SIC Code:</b>	913150				
<b>SIC Description:</b>	913150				
<b><u>Detail(s)</u></b>					
<b>Waste Class:</b>	252				
<b>Waste Class Desc:</b>	WASTE OILS & LUBRICANTS				
<a href="#">54</a>	9 of 11	NW/237.9	63.9 / -2.31	Corporation City of Ottawa 930 Somerset Street West Ottawa ON K1R 6R9	GEN
<b>Generator No:</b>	ON7608159			<b>PO Box No:</b>	
<b>Status:</b>	Registered			<b>Country:</b>	Canada
<b>Approval Years:</b>	As of Dec 2018			<b>Choice of Contact:</b>	
<b>Contam. Facility:</b>				<b>Co Admin:</b>	
<b>MHSW Facility:</b>				<b>Phone No Admin:</b>	
<b>SIC Code:</b>					
<b>SIC Description:</b>					
<b><u>Detail(s)</u></b>					
<b>Waste Class:</b>	252 L				
<b>Waste Class Desc:</b>	Waste crankcase oils and lubricants				
<b>Waste Class:</b>	145 L				
<b>Waste Class Desc:</b>	Wastes from the use of pigments, coatings and paints				
<b>Waste Class:</b>	212 L				
<b>Waste Class Desc:</b>	Aliphatic solvents and residues				
<a href="#">54</a>	10 of 11	NW/237.9	63.9 / -2.31	Corporation City of Ottawa 930 Somerset Street West Ottawa ON K1R 6R9	GEN
<b>Generator No:</b>	ON7608159			<b>PO Box No:</b>	
<b>Status:</b>	Registered			<b>Country:</b>	Canada
<b>Approval Years:</b>	As of Jul 2020			<b>Choice of Contact:</b>	
<b>Contam. Facility:</b>				<b>Co Admin:</b>	
<b>MHSW Facility:</b>				<b>Phone No Admin:</b>	
<b>SIC Code:</b>					
<b>SIC Description:</b>					
<b><u>Detail(s)</u></b>					
<b>Waste Class:</b>	252 L				
<b>Waste Class Desc:</b>	Waste crankcase oils and lubricants				
<b>Waste Class:</b>	212 L				
<b>Waste Class Desc:</b>	Aliphatic solvents and residues				
<b>Waste Class:</b>	145 L				

Map Key	Number of Records	Direction/ Distance (m)	Elev/Diff (m)	Site	DB
---------	-------------------	-------------------------	---------------	------	----

**Waste Class Desc:** Wastes from the use of pigments, coatings and paints

**54**      11 of 11      **NW/237.9**      **63.9 / -2.31**      **Corporation City of Ottawa  
930 Somerset Street West  
Ottawa ON K1R 6R9**      **GEN**

<b>Generator No:</b>	ON7608159	<b>PO Box No:</b>	
<b>Status:</b>	Registered	<b>Country:</b>	Canada
<b>Approval Years:</b>	As of Apr 2021	<b>Choice of Contact:</b>	
<b>Contam. Facility:</b>		<b>Co Admin:</b>	
<b>MHSW Facility:</b>		<b>Phone No Admin:</b>	
<b>SIC Code:</b>			
<b>SIC Description:</b>			

**Detail(s)**

**Waste Class:** 145 L  
**Waste Class Desc:** Wastes from the use of pigments, coatings and paints

**Waste Class:** 212 L  
**Waste Class Desc:** Aliphatic solvents and residues

**Waste Class:** 252 L  
**Waste Class Desc:** Waste crankcase oils and lubricants

**55**      1 of 1      **E/238.0**      **69.6 / 3.38**      **ON**      **BORE**

<b>Borehole ID:</b>	613134	<b>Inclin FLG:</b>	No
<b>OGF ID:</b>	215514438	<b>SP Status:</b>	Initial Entry
<b>Status:</b>		<b>Surv Elev:</b>	No
<b>Type:</b>	Borehole	<b>Piezometer:</b>	No
<b>Use:</b>		<b>Primary Name:</b>	
<b>Completion Date:</b>	FEB-1965	<b>Municipality:</b>	
<b>Static Water Level:</b>	6.2	<b>Lot:</b>	
<b>Primary Water Use:</b>		<b>Township:</b>	
<b>Sec. Water Use:</b>		<b>Latitude DD:</b>	45.405133
<b>Total Depth m:</b>	-999	<b>Longitude DD:</b>	-75.709824
<b>Depth Ref:</b>	Ground Surface	<b>UTM Zone:</b>	18
<b>Depth Elev:</b>		<b>Easting:</b>	444451
<b>Drill Method:</b>		<b>Northing:</b>	5028202
<b>Orig Ground Elev m:</b>	64.3	<b>Location Accuracy:</b>	
<b>Elev Reliabil Note:</b>		<b>Accuracy:</b>	Not Applicable
<b>DEM Ground Elev m:</b>	65.3		
<b>Concession:</b>			
<b>Location D:</b>			
<b>Survey D:</b>			
<b>Comments:</b>			

**Borehole Geology Stratum**

<b>Geology Stratum ID:</b>	218393847	<b>Mat Consistency:</b>	
<b>Top Depth:</b>	0	<b>Material Moisture:</b>	
<b>Bottom Depth:</b>	1.3	<b>Material Texture:</b>	
<b>Material Color:</b>		<b>Non Geo Mat Type:</b>	
<b>Material 1:</b>	Fill	<b>Geologic Formation:</b>	
<b>Material 2:</b>		<b>Geologic Group:</b>	
<b>Material 3:</b>		<b>Geologic Period:</b>	
<b>Material 4:</b>		<b>Depositional Gen:</b>	fill
<b>Gsc Material Description:</b>			
<b>Stratum Description:</b>	FILL.		
<b>Geology Stratum ID:</b>	218393848	<b>Mat Consistency:</b>	Dense

Map Key	Number of Records	Direction/ Distance (m)	Elev/Diff (m)	Site	DB
<b>Top Depth:</b> <b>Bottom Depth:</b> <b>Material Color:</b> <b>Material 1:</b> <b>Material 2:</b> <b>Material 3:</b> <b>Material 4:</b> <b>Gsc Material Description:</b> <b>Stratum Description:</b>	1.3 Black Bedrock Limestone Shale			<b>Material Moisture:</b> <b>Material Texture:</b> <b>Non Geo Mat Type:</b> <b>Geologic Formation:</b> <b>Geologic Group:</b> <b>Geologic Period:</b> <b>Depositional Gen:</b>	
BEDROCK. GREY. ENSE. SILT. DENSE. UNSPECIFIED. DENSE. BEDROCK. . BEDROCK. BLACK.					
<b>Source</b>					
<b>Source Type:</b> <b>Source Orig:</b> <b>Source Date:</b> <b>Confidence:</b> <b>Observatio:</b> <b>Source Name:</b> <b>Source Details:</b> <b>Confiden 1:</b>	Data Survey Geological Survey of Canada 1956-1972			<b>Source Appl:</b> <b>Source Iden:</b> <b>Scale or Res:</b> <b>Horizontal:</b> <b>Verticalda:</b>	Spatial/Tabular 1 Varies NAD27 Mean Average Sea Level
Urban Geology Automated Information System (UGAIS) File: OTTAWA2.txt RecordID: 056420 NTS_Sheet: 31G05G					
<b>Source List</b>					
<b>Source Identifier:</b> <b>Source Type:</b> <b>Source Date:</b> <b>Scale or Resolution:</b> <b>Source Name:</b> <b>Source Originators:</b>	1 Data Survey 1956-1972 Varies Urban Geology Automated Information System (UGAIS) Geological Survey of Canada			<b>Horizontal Datum:</b> <b>Vertical Datum:</b> <b>Projection Name:</b>	NAD27 Mean Average Sea Level Universal Transverse Mercator
<b>56</b>	<b>1 of 1</b>	<b>NW/238.7</b>	<b>63.9 / -2.31</b>	<b>930 Somerset Street West Ottawa ON K1R 6R9</b>	<b>EHS</b>
<b>Order No:</b> <b>Status:</b> <b>Report Type:</b> <b>Report Date:</b> <b>Date Received:</b> <b>Previous Site Name:</b> <b>Lot/Building Size:</b> <b>Additional Info Ordered:</b>	21032900262 C Custom Report 26-APR-21 29-MAR-21 1.64 ha City Directory			<b>Nearest Intersection:</b> <b>Municipality:</b> <b>Client Prov/State:</b> <b>Search Radius (km):</b> <b>X:</b> <b>Y:</b>	ON .25 -75.71444644 45.40742855
<b>57</b>	<b>1 of 1</b>	<b>SSW/240.4</b>	<b>65.9 / -0.31</b>	<b>ON</b>	<b>BORE</b>
<b>Borehole ID:</b> <b>OGF ID:</b> <b>Status:</b> <b>Type:</b> <b>Use:</b> <b>Completion Date:</b> <b>Static Water Level:</b> <b>Primary Water Use:</b> <b>Sec. Water Use:</b> <b>Total Depth m:</b> <b>Depth Ref:</b> <b>Depth Elev:</b> <b>Drill Method:</b> <b>Orig Ground Elev m:</b> <b>Elev Reliabil Note:</b> <b>DEM Ground Elev m:</b> <b>Concession:</b>	847978 215589635 Decommissioned Borehole Geotechnical/Geological Investigation 05-DEC-1961 7.4 Ground Surface Diamond Drill 62.6 60 CON 1 ON OTTAWA RIVER			<b>Inclin FLG:</b> <b>SP Status:</b> <b>Surv Elev:</b> <b>Piezometer:</b> <b>Primary Name:</b> <b>Municipality:</b> <b>Lot:</b> <b>Township:</b> <b>Latitude DD:</b> <b>Longitude DD:</b> <b>UTM Zone:</b> <b>Easting:</b> <b>Northing:</b> <b>Location Accuracy:</b> <b>Accuracy:</b>	No Initial Entry No No  LOT 38 NEPEAN 45.403507 -75.71339 18 444170 5028024 Within 50 metres

Map Key	Number of Records	Direction/ Distance (m)	Elev/Diff (m)	Site	DB
<b>Location D:</b> <b>Survey D:</b> <b>Comments:</b>					
<b><u>Borehole Geology Stratum</u></b>					
<b>Geology Stratum ID:</b>	6559454			<b>Mat Consistency:</b>	
<b>Top Depth:</b>	0			<b>Material Moisture:</b>	
<b>Bottom Depth:</b>	1.8			<b>Material Texture:</b>	
<b>Material Color:</b>	Brown			<b>Non Geo Mat Type:</b>	
<b>Material 1:</b>	Sand			<b>Geologic Formation:</b>	
<b>Material 2:</b>	Silt			<b>Geologic Group:</b>	
<b>Material 3:</b>	Gravel			<b>Geologic Period:</b>	
<b>Material 4:</b>				<b>Depositional Gen:</b>	
<b>Gsc Material Description:</b>					
<b>Stratum Description:</b>	BROWN SAND, SILT AND GRAVEL (PROBABLY FILL) **Note: Many records provided by the department have a truncated [Stratum Description] field.				
<b>Geology Stratum ID:</b>	6559455			<b>Mat Consistency:</b>	Stiff
<b>Top Depth:</b>	1.8			<b>Material Moisture:</b>	
<b>Bottom Depth:</b>	2.9			<b>Material Texture:</b>	
<b>Material Color:</b>	Grey			<b>Non Geo Mat Type:</b>	
<b>Material 1:</b>	Silt			<b>Geologic Formation:</b>	
<b>Material 2:</b>	Clay			<b>Geologic Group:</b>	
<b>Material 3:</b>				<b>Geologic Period:</b>	
<b>Material 4:</b>				<b>Depositional Gen:</b>	
<b>Gsc Material Description:</b>					
<b>Stratum Description:</b>	GREY, STIFF. CLAYEY SILT **Note: Many records provided by the department have a truncated [Stratum Description] field.				
<b>Geology Stratum ID:</b>	6559456			<b>Mat Consistency:</b>	
<b>Top Depth:</b>	2.9			<b>Material Moisture:</b>	
<b>Bottom Depth:</b>	7.4			<b>Material Texture:</b>	
<b>Material Color:</b>				<b>Non Geo Mat Type:</b>	
<b>Material 1:</b>	Limestone			<b>Geologic Formation:</b>	
<b>Material 2:</b>	Bedrock			<b>Geologic Group:</b>	
<b>Material 3:</b>				<b>Geologic Period:</b>	
<b>Material 4:</b>				<b>Depositional Gen:</b>	
<b>Gsc Material Description:</b>					
<b>Stratum Description:</b>	LIMESTONE BEDROCK 80%-100% RECOVERY **Note: Many records provided by the department have a truncated [Stratum Description] field.				
<a href="#">58</a>	1 of 2	E/242.0	69.9 / 3.74	OTTAWA CITY ROCHESTER ST./GLADSTONE AVE. OTTAWA CITY ON	CA
<b>Certificate #:</b>	3-0912-95-				
<b>Application Year:</b>	95				
<b>Issue Date:</b>	8/29/1995				
<b>Approval Type:</b>	Municipal sewage				
<b>Status:</b>	Approved				
<b>Application Type:</b>					
<b>Client Name:</b>					
<b>Client Address:</b>					
<b>Client City:</b>					
<b>Client Postal Code:</b>					
<b>Project Description:</b>					
<b>Contaminants:</b>					
<b>Emission Control:</b>					
<a href="#">58</a>	2 of 2	E/242.0	69.9 / 3.74	R.M. OF OTTAWA-CARLETON ROCHESTER ST/GLADSTONE AVE/ELM	CA



Map Key	Number of Records	Direction/ Distance (m)	Elev/Diff (m)	Site	DB
<b>Well ID:</b>	7174650			<b>Data Entry Status:</b>	
<b>Construction Date:</b>				<b>Data Src:</b>	
<b>Primary Water Use:</b>	Monitoring and Test Hole			<b>Date Received:</b>	1/9/2012
<b>Sec. Water Use:</b>	0			<b>Selected Flag:</b>	True
<b>Final Well Status:</b>	Monitoring and Test Hole			<b>Abandonment Rec:</b>	
<b>Water Type:</b>				<b>Contractor:</b>	7241
<b>Casing Material:</b>				<b>Form Version:</b>	7
<b>Audit No:</b>	Z134420			<b>Owner:</b>	
<b>Tag:</b>	A123820			<b>Street Name:</b>	175 LORETTA STREET NORHT
<b>Construction Method:</b>				<b>County:</b>	OTTAWA
<b>Elevation (m):</b>				<b>Municipality:</b>	OTTAWA CITY
<b>Elevation Reliability:</b>				<b>Site Info:</b>	
<b>Depth to Bedrock:</b>				<b>Lot:</b>	
<b>Well Depth:</b>				<b>Concession:</b>	
<b>Overburden/Bedrock:</b>				<b>Concession Name:</b>	
<b>Pump Rate:</b>				<b>Easting NAD83:</b>	
<b>Static Water Level:</b>				<b>Northing NAD83:</b>	
<b>Flowing (Y/N):</b>				<b>Zone:</b>	
<b>Flow Rate:</b>				<b>UTM Reliability:</b>	
<b>Clear/Cloudy:</b>					
<b>PDF URL (Map):</b>	<a href="https://d2khazk8e83rdv.cloudfront.net/moe_mapping/downloads/2Water/Wells_pdfs/717\7174650.pdf">https://d2khazk8e83rdv.cloudfront.net/moe_mapping/downloads/2Water/Wells_pdfs/717\7174650.pdf</a>				
<b><u>Additional Detail(s) (Map)</u></b>					
<b>Well Completed Date:</b>	2011/11/17				
<b>Year Completed:</b>	2011				
<b>Depth (m):</b>	5.18				
<b>Latitude:</b>	45.4038326396016				
<b>Longitude:</b>	-75.7145698989512				
<b>Path:</b>	717\7174650.pdf				
<b><u>Bore Hole Information</u></b>					
<b>Bore Hole ID:</b>	1003630598			<b>Elevation:</b>	62.975914
<b>DP2BR:</b>				<b>Elevrc:</b>	
<b>Spatial Status:</b>				<b>Zone:</b>	18
<b>Code OB:</b>				<b>East83:</b>	444078.00
<b>Code OB Desc:</b>				<b>North83:</b>	5028061.00
<b>Open Hole:</b>				<b>Org CS:</b>	UTM83
<b>Cluster Kind:</b>				<b>UTMRC:</b>	4
<b>Date Completed:</b>	17-Nov-2011 00:00:00			<b>UTMRC Desc:</b>	margin of error : 30 m - 100 m
<b>Remarks:</b>				<b>Location Method:</b>	wwr
<b>Elevrc Desc:</b>					
<b>Location Source Date:</b>					
<b>Improvement Location Source:</b>					
<b>Improvement Location Method:</b>					
<b>Source Revision Comment:</b>					
<b>Supplier Comment:</b>					
<b><u>Overburden and Bedrock Materials Interval</u></b>					
<b>Formation ID:</b>	1004054887				
<b>Layer:</b>	1				
<b>Color:</b>	6				
<b>General Color:</b>	BROWN				
<b>Mat1:</b>	11				
<b>Most Common Material:</b>	GRAVEL				
<b>Mat2:</b>	28				
<b>Mat2 Desc:</b>	SAND				
<b>Mat3:</b>	73				



<b>Map Key</b>	<b>Number of Records</b>	<b>Direction/ Distance (m)</b>	<b>Elev/Diff (m)</b>	<b>Site</b>	<b>DB</b>
<b>Mat3 Desc:</b>		HARD			
<b>Formation Top Depth:</b>		0.0			
<b>Formation End Depth:</b>		3.0999999046325684			
<b>Formation End Depth UOM:</b>		m			
<b><u>Overburden and Bedrock Materials Interval</u></b>					
<b>Formation ID:</b>		1004054888			
<b>Layer:</b>		2			
<b>Color:</b>		6			
<b>General Color:</b>		BROWN			
<b>Mat1:</b>		28			
<b>Most Common Material:</b>		SAND			
<b>Mat2:</b>		06			
<b>Mat2 Desc:</b>		SILT			
<b>Mat3:</b>		05			
<b>Mat3 Desc:</b>		CLAY			
<b>Formation Top Depth:</b>		3.0999999046325684			
<b>Formation End Depth:</b>		4.269999980926514			
<b>Formation End Depth UOM:</b>		m			
<b><u>Overburden and Bedrock Materials Interval</u></b>					
<b>Formation ID:</b>		1004054889			
<b>Layer:</b>		3			
<b>Color:</b>		2			
<b>General Color:</b>		GREY			
<b>Mat1:</b>		05			
<b>Most Common Material:</b>		CLAY			
<b>Mat2:</b>		06			
<b>Mat2 Desc:</b>		SILT			
<b>Mat3:</b>		85			
<b>Mat3 Desc:</b>		SOFT			
<b>Formation Top Depth:</b>		4.269999980926514			
<b>Formation End Depth:</b>		5.179999828338623			
<b>Formation End Depth UOM:</b>		m			
<b><u>Annular Space/Abandonment Sealing Record</u></b>					
<b>Plug ID:</b>		1004054899			
<b>Layer:</b>		3			
<b>Plug From:</b>		1.83000004291534			
<b>Plug To:</b>		5.17999982833862			
<b>Plug Depth UOM:</b>		m			
<b><u>Annular Space/Abandonment Sealing Record</u></b>					
<b>Plug ID:</b>		1004054897			
<b>Layer:</b>		1			
<b>Plug From:</b>		0			
<b>Plug To:</b>		0.310000002384186			
<b>Plug Depth UOM:</b>		m			
<b><u>Annular Space/Abandonment Sealing Record</u></b>					
<b>Plug ID:</b>		1004054898			
<b>Layer:</b>		2			

<i>Map Key</i>	<i>Number of Records</i>	<i>Direction/ Distance (m)</i>	<i>Elev/Diff (m)</i>	<i>Site</i>	<i>DB</i>
<i>Plug From:</i>		0.310000002384186			
<i>Plug To:</i>		1.830000004291534			
<i>Plug Depth UOM:</i>		m			
<b><u>Method of Construction &amp; Well Use</u></b>					
<i>Method Construction ID:</i>		1004054896			
<i>Method Construction Code:</i>		B			
<i>Method Construction:</i>		Other Method			
<i>Other Method Construction:</i>		DIRECT PUSH			
<b><u>Pipe Information</u></b>					
<i>Pipe ID:</i>		1004054886			
<i>Casing No:</i>		0			
<i>Comment:</i>					
<i>Alt Name:</i>					
<b><u>Construction Record - Casing</u></b>					
<i>Casing ID:</i>		1004054892			
<i>Layer:</i>		1			
<i>Material:</i>		5			
<i>Open Hole or Material:</i>		PLASTIC			
<i>Depth From:</i>		0			
<i>Depth To:</i>		2.13000011444092			
<i>Casing Diameter:</i>		4.03000020980835			
<i>Casing Diameter UOM:</i>		cm			
<i>Casing Depth UOM:</i>		m			
<b><u>Construction Record - Screen</u></b>					
<i>Screen ID:</i>		1004054893			
<i>Layer:</i>		1			
<i>Slot:</i>		10			
<i>Screen Top Depth:</i>		2.13000011444092			
<i>Screen End Depth:</i>		5.17999982833862			
<i>Screen Material:</i>		5			
<i>Screen Depth UOM:</i>		m			
<i>Screen Diameter UOM:</i>		cm			
<i>Screen Diameter:</i>		4.82000017166138			
<b><u>Water Details</u></b>					
<i>Water ID:</i>		1004054891			
<i>Layer:</i>					
<i>Kind Code:</i>					
<i>Kind:</i>					
<i>Water Found Depth:</i>					
<i>Water Found Depth UOM:</i>		m			
<b><u>Hole Diameter</u></b>					
<i>Hole ID:</i>		1004054890			
<i>Diameter:</i>		8.25			
<i>Depth From:</i>		0.0			
<i>Depth To:</i>		5.179999828338623			
<i>Hole Depth UOM:</i>		m			
<i>Hole Diameter UOM:</i>		cm			

Map Key	Number of Records	Direction/ Distance (m)	Elev/Diff (m)	Site	DB
<a href="#">61</a>	1 of 5	SW/243.7	65.2 / -1.00	VESUVIO IRON LOGIC CUSTOM 949 GLADSTONE AVE OTTAWA ON K1Y 3E5	SCT
<b>Established:</b>		1972			
<b>Plant Size (ft²):</b>		1500			
<b>Employment:</b>		3			
<b>--Details--</b>					
<b>Description:</b>		Other Ornamental and Architectural Metal Products Manufacturing			
<b>SIC/NAICS Code:</b>		332329			
<a href="#">61</a>	2 of 5	SW/243.7	65.2 / -1.00	VESUVIO IRON WORKS 949 GLADSTONE AVE OTTAWA ON K1Y 3E5	SCT
<b>Established:</b>		1972			
<b>Plant Size (ft²):</b>		1500			
<b>Employment:</b>		3			
<b>--Details--</b>					
<b>Description:</b>		ARCHITECTURAL AND ORNAMENTAL METAL WORK			
<b>SIC/NAICS Code:</b>		3446			
<a href="#">61</a>	3 of 5	SW/243.7	65.2 / -1.00	SNC-Lavalin Inc. 949 B Gladstone Ave, Ottawa ON	SPL
<b>Ref No:</b>		0700-BSLS56			
<b>Site No:</b>		NA			
<b>Incident Dt:</b>		2020/08/18			
<b>Year:</b>					
<b>Incident Cause:</b>					
<b>Incident Event:</b>		Leak/Break			
<b>Contaminant Code:</b>		15			
<b>Contaminant Name:</b>		HYDRAULIC OIL			
<b>Contaminant Limit 1:</b>					
<b>Contam Limit Freq 1:</b>					
<b>Contaminant UN No 1:</b>		n/a			
<b>Environment Impact:</b>					
<b>Nature of Impact:</b>					
<b>Receiving Medium:</b>					
<b>Receiving Env:</b>		Land; Source Water Zone			
<b>MOE Response:</b>		No			
<b>Dt MOE Arvl on Scn:</b>					
<b>MOE Reported Dt:</b>		2020/08/18			
<b>Dt Document Closed:</b>		2020/08/31			
<b>Incident Reason:</b>		Equipment Failure			
<b>Site Name:</b>		Work site<UNOFFICIAL>			
<b>Site County/District:</b>					
<b>Site Geo Ref Meth:</b>					
<b>Incident Summary:</b>		SNC-Lavalin 2L hydraulic oil to gravel, contained			
<b>Contaminant Qty:</b>		2 L			
<a href="#">61</a>	4 of 5	SW/243.7	65.2 / -1.00	SNC- Lavalin Trillium Partner 1 Inc. and SNC- Lavalin Trillium Partner 2 Inc. 949-B Gladstone Avenue Ottawa ON	SPL

Map Key	Number of Records	Direction/ Distance (m)	Elev/Diff (m)	Site	DB	
				<b>Ref No:</b> 0070-BRKQS2 <b>Site No:</b> NA <b>Incident Dt:</b> 2020/07/16 <b>Year:</b> <b>Incident Cause:</b> <b>Incident Event:</b> Leak/Break <b>Contaminant Code:</b> 15 <b>Contaminant Name:</b> HYDRAULIC OIL <b>Contaminant Limit 1:</b> <b>Contam Limit Freq 1:</b> <b>Contaminant UN No 1:</b> n/a <b>Environment Impact:</b> <b>Nature of Impact:</b> <b>Receiving Medium:</b> <b>Receiving Env:</b> Land <b>MOE Response:</b> No <b>Dt MOE Arvl on Scn:</b> <b>MOE Reported Dt:</b> 2020/07/16 <b>Dt Document Closed:</b> 2020/09/21 <b>Incident Reason:</b> Equipment Failure <b>Site Name:</b> Construction Project - OLRT phase 2<UNOFFICIAL> <b>Site County/District:</b> <b>Site Geo Ref Meth:</b> <b>Incident Summary:</b> SNC Lavalin: 0.5L of hydraulic oil to gravel; cleaned <b>Contaminant Qty:</b> 0.5 L		
<a href="#">61</a>	5 of 5	SW/243.7	65.2 / -1.00	<b>SNC- Lavalin Trillium Partner 1 Inc. and SNC- Lavalin Trillium Partner 2 Inc., as general partners for and on behalf of Transitnext General Partnership 949 Gladstone Ave Ottawa ON M5H 3T9</b>	ECA	
				<b>Approval No:</b> 9377-C4EMBA <b>Approval Date:</b> 2021-07-02 <b>Status:</b> Approved <b>Record Type:</b> ECA <b>Link Source:</b> IDS <b>SWP Area Name:</b> <b>Approval Type:</b> ECA-MUNICIPAL AND PRIVATE SEWAGE WORKS <b>Project Type:</b> MUNICIPAL AND PRIVATE SEWAGE WORKS <b>Business Name:</b> SNC- Lavalin Trillium Partner 1 Inc. and SNC- Lavalin Trillium Partner 2 Inc., as general partners for and on behalf of Transitnext General Partnership <b>Address:</b> 949 Gladstone Ave <b>Full Address:</b> <b>Full PDF Link:</b>		
<a href="#">62</a>	1 of 1	SW/244.2	65.6 / -0.62	<b>1175 LORETTA STREET NORTH Ottawa ON</b>	WWIS	
				<b>Well ID:</b> 7174651 <b>Construction Date:</b> <b>Primary Water Use:</b> Monitoring and Test Hole <b>Sec. Water Use:</b> 0 <b>Final Well Status:</b> Monitoring and Test Hole <b>Water Type:</b> <b>Casing Material:</b> <b>Audit No:</b> Z134421 <b>Tag:</b> A123850 <b>Construction Method:</b> <b>Elevation (m):</b>		
				<b>Data Entry Status:</b> <b>Data Src:</b> <b>Date Received:</b> 1/9/2012 <b>Selected Flag:</b> True <b>Abandonment Rec:</b> <b>Contractor:</b> 7241 <b>Form Version:</b> 7 <b>Owner:</b> <b>Street Name:</b> 1175 LORETTA STREET NORTH <b>County:</b> OTTAWA <b>Municipality:</b> OTTAWA CITY		

Map Key	Number of Records	Direction/ Distance (m)	Elev/Diff (m)	Site	DB
---------	-------------------	----------------------------	------------------	------	----

**Elevation Reliability:**  
**Depth to Bedrock:**  
**Well Depth:**  
**Overburden/Bedrock:**  
**Pump Rate:**  
**Static Water Level:**  
**Flowing (Y/N):**  
**Flow Rate:**  
**Clear/Cloudy:**

**Site Info:**  
**Lot:**  
**Concession:**  
**Concession Name:**  
**Easting NAD83:**  
**Northing NAD83:**  
**Zone:**  
**UTM Reliability:**

**PDF URL (Map):** [https://d2khazk8e83rdv.cloudfront.net/moe\\_mapping/downloads/2Water/Wells\\_pdfs/717\7174651.pdf](https://d2khazk8e83rdv.cloudfront.net/moe_mapping/downloads/2Water/Wells_pdfs/717\7174651.pdf)

**Additional Detail(s) (Map)**

**Well Completed Date:** 2011/11/17  
**Year Completed:** 2011  
**Depth (m):** 5.49  
**Latitude:** 45.4038325596653  
**Longitude:** -75.7145826759263  
**Path:** 717\7174651.pdf

**Bore Hole Information**

<b>Bore Hole ID:</b>	1003630600	<b>Elevation:</b>	63.038070
<b>DP2BR:</b>		<b>Elevrc:</b>	
<b>Spatial Status:</b>		<b>Zone:</b>	18
<b>Code OB:</b>		<b>East83:</b>	444077.00
<b>Code OB Desc:</b>		<b>North83:</b>	5028061.00
<b>Open Hole:</b>		<b>Org CS:</b>	UTM83
<b>Cluster Kind:</b>		<b>UTMRC:</b>	4
<b>Date Completed:</b>	17-Nov-2011 00:00:00	<b>UTMRC Desc:</b>	margin of error : 30 m - 100 m
<b>Remarks:</b>		<b>Location Method:</b>	wwr
<b>Elevrc Desc:</b>			
<b>Location Source Date:</b>			
<b>Improvement Location Source:</b>			
<b>Improvement Location Method:</b>			
<b>Source Revision Comment:</b>			
<b>Supplier Comment:</b>			

**Overburden and Bedrock**

**Materials Interval**

**Formation ID:** 1004054903  
**Layer:** 3  
**Color:** 2  
**General Color:** GREY  
**Mat1:** 05  
**Most Common Material:** CLAY  
**Mat2:** 08  
**Mat2 Desc:** FINE SAND  
**Mat3:** 91  
**Mat3 Desc:** WATER-BEARING  
**Formation Top Depth:** 4.570000171661377  
**Formation End Depth:** 5.489999771118164  
**Formation End Depth UOM:** m

**Overburden and Bedrock**

**Materials Interval**

**Formation ID:** 1004054902  
**Layer:** 2  
**Color:** 6

<b>Map Key</b>	<b>Number of Records</b>	<b>Direction/ Distance (m)</b>	<b>Elev/Diff (m)</b>	<b>Site</b>	<b>DB</b>
<b>General Color:</b>		BROWN			
<b>Mat1:</b>		05			
<b>Most Common Material:</b>		CLAY			
<b>Mat2:</b>		01			
<b>Mat2 Desc:</b>		FILL			
<b>Mat3:</b>		73			
<b>Mat3 Desc:</b>		HARD			
<b>Formation Top Depth:</b>		2.740000009536743			
<b>Formation End Depth:</b>		4.570000171661377			
<b>Formation End Depth UOM:</b>		m			
<b><u>Overburden and Bedrock Materials Interval</u></b>					
<b>Formation ID:</b>		1004054901			
<b>Layer:</b>		1			
<b>Color:</b>		6			
<b>General Color:</b>		BROWN			
<b>Mat1:</b>		01			
<b>Most Common Material:</b>		FILL			
<b>Mat2:</b>		73			
<b>Mat2 Desc:</b>		HARD			
<b>Mat3:</b>		68			
<b>Mat3 Desc:</b>		DRY			
<b>Formation Top Depth:</b>		0.0			
<b>Formation End Depth:</b>		2.740000009536743			
<b>Formation End Depth UOM:</b>		m			
<b><u>Annular Space/Abandonment Sealing Record</u></b>					
<b>Plug ID:</b>		1004054912			
<b>Layer:</b>		2			
<b>Plug From:</b>		0.310000002384186			
<b>Plug To:</b>		1.5			
<b>Plug Depth UOM:</b>		m			
<b><u>Annular Space/Abandonment Sealing Record</u></b>					
<b>Plug ID:</b>		1004054911			
<b>Layer:</b>		1			
<b>Plug From:</b>		0			
<b>Plug To:</b>		0.310000002384186			
<b>Plug Depth UOM:</b>		m			
<b><u>Annular Space/Abandonment Sealing Record</u></b>					
<b>Plug ID:</b>		1004054913			
<b>Layer:</b>		3			
<b>Plug From:</b>		1.5			
<b>Plug To:</b>		4.88000011444092			
<b>Plug Depth UOM:</b>		m			
<b><u>Method of Construction &amp; Well Use</u></b>					
<b>Method Construction ID:</b>		1004054910			
<b>Method Construction Code:</b>		B			
<b>Method Construction:</b>		Other Method			
<b>Other Method Construction:</b>		DIRECT PUSH			

Map Key	Number of Records	Direction/ Distance (m)	Elev/Diff (m)	Site	DB
---------	-------------------	----------------------------	------------------	------	----

**Pipe Information**

Pipe ID: 1004054900  
 Casing No: 0  
 Comment:  
 Alt Name:

**Construction Record - Casing**

Casing ID: 1004054906  
 Layer: 1  
 Material: 5  
 Open Hole or Material: PLASTIC  
 Depth From: 0  
 Depth To: 1.83000004291534  
 Casing Diameter: 4.03000020980835  
 Casing Diameter UOM: cm  
 Casing Depth UOM: m

**Construction Record - Screen**

Screen ID: 1004054907  
 Layer: 1  
 Slot: 10  
 Screen Top Depth: 1.83000004291534  
 Screen End Depth: 4.88000011444092  
 Screen Material: 5  
 Screen Depth UOM: m  
 Screen Diameter UOM: cm  
 Screen Diameter: 4.82000017166138

**Water Details**

Water ID: 1004054905  
 Layer:  
 Kind Code:  
 Kind:  
 Water Found Depth:  
 Water Found Depth UOM: m

**Hole Diameter**

Hole ID: 1004054904  
 Diameter: 8.25  
 Depth From: 0.0  
 Depth To: 4.880000114440918  
 Hole Depth UOM: m  
 Hole Diameter UOM: cm

<a href="#">63</a>	1 of 9	WNW/245.0	61.7 / -4.52	UNKNOWN 933 GLADSTONE OTTAWA CITY ON K1A 0T4	SPL
--------------------	--------	-----------	--------------	--	-----

Ref No:	231625	Discharger Report:
Site No:		Material Group:
Incident Dt:	7/11/2002	Health/Env Conseq:
Year:		Client Type:
Incident Cause:	PIPE/HOSE LEAK	Sector Type:
Incident Event:		Agency Involved:
Contaminant Code:		Nearest Watercourse:

Map Key	Number of Records	Direction/ Distance (m)	Elev/Diff (m)	Site	DB
<b>Contaminant Name:</b> <b>Contaminant Limit 1:</b> <b>Contam Limit Freq 1:</b> <b>Contaminant UN No 1:</b> <b>Environment Impact:</b> POSSIBLE <b>Nature of Impact:</b> Water course or lake <b>Receiving Medium:</b> LAND, WATER <b>Receiving Env:</b> <b>MOE Response:</b> <b>Dt MOE Arvl on Scn:</b> <b>MOE Reported Dt:</b> 7/11/2002 <b>Dt Document Closed:</b> <b>Incident Reason:</b> EQUIPMENT FAILURE <b>Site Name:</b> <b>Site County/District:</b> <b>Site Geo Ref Meth:</b> <b>Incident Summary:</b> TOW TRUCK:8L HYDRAULIC OIL TO GRD AND STORM SEW-ER, CLEANING <b>Contaminant Qty:</b>				<b>Site Address:</b> <b>Site District Office:</b> <b>Site Postal Code:</b> <b>Site Region:</b> <b>Site Municipality:</b> 20107 <b>Site Lot:</b> <b>Site Conc:</b> <b>Northing:</b> <b>Easting:</b> <b>Site Geo Ref Accu:</b> <b>Site Map Datum:</b> <b>SAC Action Class:</b> <b>Source Type:</b>	

<a href="#">63</a>	2 of 9	WNW/245.0	61.7 / -4.52	GVT. OF CAN.- PUBLIC WORKS CANADA CHP PLOUFFE PARK 933 GLADSTONE AVE. C/O PLACE DU PORTAGE PHASE IV LEVEL II OTTAWA ON K1A 0T4	GEN
<b>Generator No:</b>	ON0144774			<b>PO Box No:</b>	
<b>Status:</b>				<b>Country:</b>	
<b>Approval Years:</b>	90			<b>Choice of Contact:</b>	
<b>Contam. Facility:</b>				<b>Co Admin:</b>	
<b>MHSW Facility:</b>				<b>Phone No Admin:</b>	
<b>SIC Code:</b>	8159				
<b>SIC Description:</b>	OTHER GEN. ADMIN.				
<b><u>Detail(s)</u></b>					
<b>Waste Class:</b>	221				
<b>Waste Class Desc:</b>	LIGHT FUELS				
<b>Waste Class:</b>	252				
<b>Waste Class Desc:</b>	WASTE OILS & LUBRICANTS				

<a href="#">63</a>	3 of 9	WNW/245.0	61.7 / -4.52	GVT. OF CAN.- PUBLIC WORKS CANADA 18-375 CHP PLOUFFE PARK 933 GLADSTONE AVE. C/O PLACE DU PORTAGE PHASE IV LEVEL II HULL OTTAWA ON K1A 0T4	GEN
<b>Generator No:</b>	ON0144774			<b>PO Box No:</b>	
<b>Status:</b>				<b>Country:</b>	
<b>Approval Years:</b>	92,93,94			<b>Choice of Contact:</b>	
<b>Contam. Facility:</b>				<b>Co Admin:</b>	
<b>MHSW Facility:</b>				<b>Phone No Admin:</b>	
<b>SIC Code:</b>	8159				
<b>SIC Description:</b>	OTHER GEN. ADMIN.				
<b><u>Detail(s)</u></b>					
<b>Waste Class:</b>	252				
<b>Waste Class Desc:</b>	WASTE OILS & LUBRICANTS				
<b>Waste Class:</b>	221				
<b>Waste Class Desc:</b>	LIGHT FUELS				



Map Key	Number of Records	Direction/ Distance (m)	Elev/Diff (m)	Site	DB
<a href="#">63</a>	4 of 9	WNW/245.0	61.7 / -4.52	GVT. OF CAN.- PUBLIC WORKS CANADA 18-375 CHP PLOUFFE PARK 933 GLADSTONE AVE. C/O PLACE DU PORTAGE PHASE IV LEVEL II ON K1A 0T4	GEN
<b>Generator No:</b>	ON0144774			<b>PO Box No:</b>	
<b>Status:</b>				<b>Country:</b>	
<b>Approval Years:</b>	95,96,97			<b>Choice of Contact:</b>	
<b>Contam. Facility:</b>				<b>Co Admin:</b>	
<b>MHSW Facility:</b>				<b>Phone No Admin:</b>	
<b>SIC Code:</b>	8159				
<b>SIC Description:</b>	OTHER GEN. ADMIN.				
<b><u>Detail(s)</u></b>					
<b>Waste Class:</b>	221				
<b>Waste Class Desc:</b>	LIGHT FUELS				
<b>Waste Class:</b>	252				
<b>Waste Class Desc:</b>	WASTE OILS & LUBRICANTS				
<a href="#">63</a>	5 of 9	WNW/245.0	61.7 / -4.52	DSS CAPITAL REGION SUPPLY CENTRE 933 GLADSTONE AVENUE OTTAWA ON K1A 0T4	GEN
<b>Generator No:</b>	ON0989500			<b>PO Box No:</b>	
<b>Status:</b>				<b>Country:</b>	
<b>Approval Years:</b>	88,89,90			<b>Choice of Contact:</b>	
<b>Contam. Facility:</b>				<b>Co Admin:</b>	
<b>MHSW Facility:</b>				<b>Phone No Admin:</b>	
<b>SIC Code:</b>	8159				
<b>SIC Description:</b>	OTHER GEN. ADMIN.				
<b><u>Detail(s)</u></b>					
<b>Waste Class:</b>	252				
<b>Waste Class Desc:</b>	WASTE OILS & LUBRICANTS				
<b>Waste Class:</b>	213				
<b>Waste Class Desc:</b>	PETROLEUM DISTILLATES				
<a href="#">63</a>	6 of 9	WNW/245.0	61.7 / -4.52	PUBLIC WORKS AND GOVT SERVICES CANADA CAPITAL REGION SUPPLY CENTRE (CRSC) 933 GLADSTONE AVENUE OTTAWA ON K1A 0T4	GEN
<b>Generator No:</b>	ON0989500			<b>PO Box No:</b>	
<b>Status:</b>				<b>Country:</b>	
<b>Approval Years:</b>	92,93,95,96,97,98,99,00,01			<b>Choice of Contact:</b>	
<b>Contam. Facility:</b>				<b>Co Admin:</b>	
<b>MHSW Facility:</b>				<b>Phone No Admin:</b>	
<b>SIC Code:</b>	8159				
<b>SIC Description:</b>	OTHER GEN. ADMIN.				
<b><u>Detail(s)</u></b>					
<b>Waste Class:</b>	148				
<b>Waste Class Desc:</b>	INORGANIC LABORATORY CHEMICALS				
<b>Waste Class:</b>	213				

Map Key	Number of Records	Direction/ Distance (m)	Elev/Diff (m)	Site	DB
<b>Waste Class Desc:</b>		PETROLEUM DISTILLATES			
<b>Waste Class:</b>		252			
<b>Waste Class Desc:</b>		WASTE OILS & LUBRICANTS			
<b>Waste Class:</b>		261			
<b>Waste Class Desc:</b>		PHARMACEUTICALS			
<b>Waste Class:</b>		263			
<b>Waste Class Desc:</b>		ORGANIC LABORATORY CHEMICALS			

<a href="#">63</a>	7 of 9	WNW/245.0	61.7 / -4.52	DSS CAPITAL REGION SUPPLY CENTRE 13-297 933 GLADSTONE AVENUE OTTAWA ON K1A 0T4	GEN
<b>Generator No:</b>	ON0989500			<b>PO Box No:</b>	
<b>Status:</b>				<b>Country:</b>	
<b>Approval Years:</b>	94			<b>Choice of Contact:</b>	
<b>Contam. Facility:</b>				<b>Co Admin:</b>	
<b>MHSW Facility:</b>				<b>Phone No Admin:</b>	
<b>SIC Code:</b>	8159				
<b>SIC Description:</b>	OTHER GEN. ADMIN.				
<b>Detail(s)</b>					
<b>Waste Class:</b>		213			
<b>Waste Class Desc:</b>		PETROLEUM DISTILLATES			
<b>Waste Class:</b>		252			
<b>Waste Class Desc:</b>		WASTE OILS & LUBRICANTS			

<a href="#">63</a>	8 of 9	WNW/245.0	61.7 / -4.52	933 Gladstone Ave Ottawa ON K1A0T4	EHS
<b>Order No:</b>	20160822162			<b>Nearest Intersection:</b>	
<b>Status:</b>	C			<b>Municipality:</b>	Ottawa
<b>Report Type:</b>	Custom Report			<b>Client Prov/State:</b>	ON
<b>Report Date:</b>	23-SEP-16			<b>Search Radius (km):</b>	.25
<b>Date Received:</b>	22-AUG-16			<b>X:</b>	-75.714916
<b>Previous Site Name:</b>				<b>Y:</b>	45.405543
<b>Lot/Building Size:</b>	~7ha				
<b>Additional Info Ordered:</b>	City Directory				

<a href="#">63</a>	9 of 9	WNW/245.0	61.7 / -4.52	OTTAWA COMMUNITY HOUSING CORPORATION 933 GLADSTONE AVENUE, OTTAWA, ON K1A 0T4 Ottawa ON	RSC
<b>RSC ID:</b>	226204			<b>Cert Date:</b>	
<b>RA No:</b>				<b>Cert Prop Use No:</b>	
<b>RSC Type:</b>	Phase 1 and 2 RSC			<b>Intended Prop Use:</b>	Residential
<b>Curr Property Use:</b>	Industrial			<b>Qual Person Name:</b>	ERIC WILSON
<b>Ministry District:</b>	Ottawa District Office			<b>Stratified (Y/N):</b>	
<b>Filing Date:</b>	2019/11/29			<b>Audit (Y/N):</b>	
<b>Date Ack:</b>				<b>Entire Leg Prop. (Y/N):</b>	
<b>Date Returned:</b>				<b>Accuracy Estimate:</b>	
<b>Restoration Type:</b>				<b>Telephone:</b>	
<b>Soil Type:</b>				<b>Fax:</b>	
<b>Criteria:</b>				<b>Email:</b>	
<b>CPU Issued Sect 1686:</b>					

<b>Map Key</b>	<b>Number of Records</b>	<b>Direction/ Distance (m)</b>	<b>Elev/Diff (m)</b>	<b>Site</b>	<b>DB</b>
<b>Asmt Roll No:</b> <b>Prop ID No (PIN):</b> <b>Property Municipal Address:</b> <b>Mailing Address:</b> <b>Latitude &amp; Longitude:</b> <b>UTM Coordinates:</b> <b>Consultant:</b> <b>Legal Desc:</b> <b>Measurement Method:</b> <b>Applicable Standards:</b> <b>RSC PDF:</b>		061406350116102-0000 04107-0288 (LT) 933 GLADSTONE AVENUE, OTTAWA, ON K1A 0T4           <a href="https://www.lrcsde.lrc.gov.on.ca/BFISWebPublic/pub/viewDocument.action?attachmentId=119556&amp;fileName=BROWNFIELDS-E.pdf">https://www.lrcsde.lrc.gov.on.ca/BFISWebPublic/pub/viewDocument.action?attachmentId=119556&amp;fileName=BROWNFIELDS-E.pdf</a>			
<b><u>Document(s) Detail</u></b>					
<b>Document Heading:</b>		Supporting Documents			
<b>Document Name:</b>		933 Gladstone-APEC_Table.pdf			
<b>Document Type:</b>		Area(s) of Potential Environmental Concern			
<b>Document Link:</b>		<a href="https://www.lrcsde.lrc.gov.on.ca/BFISWebPublic/pub/viewDocument.action?attachmentId=119552&amp;fileName=933+Gladstone-APEC_Table.pdf">https://www.lrcsde.lrc.gov.on.ca/BFISWebPublic/pub/viewDocument.action?attachmentId=119552&amp;fileName=933+Gladstone-APEC_Table.pdf</a>			
<b>Document Heading:</b>		Supporting Documents			
<b>Document Name:</b>		933 Gladstone - Owner Cert Status.pdf			
<b>Document Type:</b>		Certificate of Status			
<b>Document Link:</b>		<a href="https://www.lrcsde.lrc.gov.on.ca/BFISWebPublic/pub/viewDocument.action?attachmentId=119554&amp;fileName=933+Gladstone+-+Owner+Cert+Status.pdf">https://www.lrcsde.lrc.gov.on.ca/BFISWebPublic/pub/viewDocument.action?attachmentId=119554&amp;fileName=933+Gladstone+-+Owner+Cert+Status.pdf</a>			
<b>Document Heading:</b>		Supporting Documents			
<b>Document Name:</b>		933 Gladstone - Survey.pdf			
<b>Document Type:</b>		A Current plan of Survey			
<b>Document Link:</b>		<a href="https://www.lrcsde.lrc.gov.on.ca/BFISWebPublic/pub/viewDocument.action?attachmentId=119561&amp;fileName=933+Gladstone+-+Survey.pdf">https://www.lrcsde.lrc.gov.on.ca/BFISWebPublic/pub/viewDocument.action?attachmentId=119561&amp;fileName=933+Gladstone+-+Survey.pdf</a>			
<b>Document Heading:</b>		Supporting Documents			
<b>Document Name:</b>		933 Gladstone Lawyer letter.pdf			
<b>Document Type:</b>		Lawyer's letter consisting of a legal description of the property			
<b>Document Link:</b>		<a href="https://www.lrcsde.lrc.gov.on.ca/BFISWebPublic/pub/viewDocument.action?attachmentId=119558&amp;fileName=933+Gladstone+Lawyer+letter.pdf">https://www.lrcsde.lrc.gov.on.ca/BFISWebPublic/pub/viewDocument.action?attachmentId=119558&amp;fileName=933+Gladstone+Lawyer+letter.pdf</a>			
<b>Document Heading:</b>		Supporting Documents			
<b>Document Name:</b>		933 Gladstone-Current_and_Past_Use_Table.pdf			
<b>Document Type:</b>		Table of Current and Past Property Use			
<b>Document Link:</b>		<a href="https://www.lrcsde.lrc.gov.on.ca/BFISWebPublic/pub/viewDocument.action?attachmentId=119560&amp;fileName=933+Gladstone-Current_and_Past_Use_Table.pdf">https://www.lrcsde.lrc.gov.on.ca/BFISWebPublic/pub/viewDocument.action?attachmentId=119560&amp;fileName=933+Gladstone-Current_and_Past_Use_Table.pdf</a>			
<b>Document Heading:</b>		Supporting Documents			
<b>Document Name:</b>		933 Gladstone - Deed.pdf			
<b>Document Type:</b>		Copy of any deed(s), transfer(s) or other document(s)			
<b>Document Link:</b>		<a href="https://www.lrcsde.lrc.gov.on.ca/BFISWebPublic/pub/viewDocument.action?attachmentId=119553&amp;fileName=933+Gladstone+-+Deed.pdf">https://www.lrcsde.lrc.gov.on.ca/BFISWebPublic/pub/viewDocument.action?attachmentId=119553&amp;fileName=933+Gladstone+-+Deed.pdf</a>			
<b>Document Heading:</b>		Supporting Documents			
<b>Document Name:</b>		933 Gladstone - CSM.pdf			
<b>Document Type:</b>		Phase 2 Conceptual Site Model			
<b>Document Link:</b>		<a href="https://www.lrcsde.lrc.gov.on.ca/BFISWebPublic/pub/viewDocument.action?attachmentId=119559&amp;fileName=933+Gladstone+-+CSM.pdf">https://www.lrcsde.lrc.gov.on.ca/BFISWebPublic/pub/viewDocument.action?attachmentId=119559&amp;fileName=933+Gladstone+-+CSM.pdf</a>			
<b>64</b>	<b>1 of 6</b>	<b>NNW/245.9</b>	<b>67.6 / 1.44</b>	<b>City of Ottawa 135 Preston Street Ottawa ON K1R 7P4</b>	<b>CA</b>
<b>Certificate #:</b>		5614-6MXMC2			
<b>Application Year:</b>		2006			
<b>Issue Date:</b>		4/13/2006			
<b>Approval Type:</b>		Air			

Map Key	Number of Records	Direction/ Distance (m)	Elev/Diff (m)	Site	DB
<b>Status:</b> Approved <b>Application Type:</b> <b>Client Name:</b> <b>Client Address:</b> <b>Client City:</b> <b>Client Postal Code:</b> <b>Project Description:</b> <b>Contaminants:</b> <b>Emission Control:</b>					
<a href="#">64</a>	2 of 6	NNW/245.9	67.6 / 1.44	City of Ottawa 135 Preston Street Ottawa ON K1P 1J1	ECA
<b>Approval No:</b> 5614-6MXMC2 <b>Approval Date:</b> 2006-04-13 <b>Status:</b> Approved <b>Record Type:</b> ECA <b>Link Source:</b> IDS <b>SWP Area Name:</b> Rideau Valley <b>Approval Type:</b> ECA-AIR <b>Project Type:</b> AIR <b>Business Name:</b> City of Ottawa <b>Address:</b> 135 Preston Street <b>Full Address:</b> <b>Full PDF Link:</b> <a href="https://www.accessenvironment.ene.gov.on.ca/instruments/2208-6LRQ3U-14.pdf">https://www.accessenvironment.ene.gov.on.ca/instruments/2208-6LRQ3U-14.pdf</a>		<b>MOE District:</b> Ottawa <b>City:</b> <b>Longitude:</b> -75.71349 <b>Latitude:</b> 45.407806 <b>Geometry X:</b> <b>Geometry Y:</b>			
<a href="#">64</a>	3 of 6	NNW/245.9	67.6 / 1.44	City of Ottawa 135 Preston St Ottawa ON K1R 7P4	GEN
<b>Generator No:</b> ON9607593 <b>Status:</b> <b>Approval Years:</b> 2016 <b>Contam. Facility:</b> No <b>MHSW Facility:</b> No <b>SIC Code:</b> 913150 <b>SIC Description:</b> 913150		<b>PO Box No:</b> <b>Country:</b> Canada <b>Choice of Contact:</b> CO_ADMIN <b>Co Admin:</b> Brian J Nielsen <b>Phone No Admin:</b> 6132323000 Ext.230			
<b>Detail(s)</b>					
<b>Waste Class:</b> 251					
<b>Waste Class Desc:</b> OIL SKIMMINGS & SLUDGES					
<a href="#">64</a>	4 of 6	NNW/245.9	67.6 / 1.44	City of Ottawa Facilities 135 Preston St Ottawa ON K1R 7P4	GEN
<b>Generator No:</b> ON9607593 <b>Status:</b> Registered <b>Approval Years:</b> As of Dec 2018 <b>Contam. Facility:</b> <b>MHSW Facility:</b> <b>SIC Code:</b> <b>SIC Description:</b>		<b>PO Box No:</b> <b>Country:</b> Canada <b>Choice of Contact:</b> <b>Co Admin:</b> <b>Phone No Admin:</b>			
<b>Detail(s)</b>					
<b>Waste Class:</b> 251 L					
<b>Waste Class Desc:</b> Waste oils/sludges (petroleum based)					

Map Key	Number of Records	Direction/ Distance (m)	Elev/Diff (m)	Site	DB
<a href="#">64</a>	5 of 6	NNW/245.9	67.6 / 1.44	City of Ottawa Facilities 135 Preston St Ottawa ON K1R 7P4	GEN
<b>Generator No:</b>	ON9607593			<b>PO Box No:</b>	
<b>Status:</b>	Registered			<b>Country:</b>	Canada
<b>Approval Years:</b>	As of Jul 2020			<b>Choice of Contact:</b>	
<b>Contam. Facility:</b>				<b>Co Admin:</b>	
<b>MHSW Facility:</b>				<b>Phone No Admin:</b>	
<b>SIC Code:</b>					
<b>SIC Description:</b>					
<b><u>Detail(s)</u></b>					
<b>Waste Class:</b>	251 L				
<b>Waste Class Desc:</b>	Waste oils/sludges (petroleum based)				
<a href="#">64</a>	6 of 6	NNW/245.9	67.6 / 1.44	City of Ottawa Facilities 135 Preston St Ottawa ON K1R 7P4	GEN
<b>Generator No:</b>	ON9607593			<b>PO Box No:</b>	
<b>Status:</b>	Registered			<b>Country:</b>	Canada
<b>Approval Years:</b>	As of Apr 2021			<b>Choice of Contact:</b>	
<b>Contam. Facility:</b>				<b>Co Admin:</b>	
<b>MHSW Facility:</b>				<b>Phone No Admin:</b>	
<b>SIC Code:</b>					
<b>SIC Description:</b>					
<b><u>Detail(s)</u></b>					
<b>Waste Class:</b>	251 L				
<b>Waste Class Desc:</b>	Waste oils/sludges (petroleum based)				
<a href="#">65</a>	1 of 2	E/246.1	69.8 / 3.66	Ottawa Community Housing Corporation 811 Gladstone Ave Ottawa ON K2E 7Y8	ECA
<b>Approval No:</b>	7605-BF3HJ5			<b>MOE District:</b>	
<b>Approval Date:</b>	2019-08-30			<b>City:</b>	
<b>Status:</b>	Approved			<b>Longitude:</b>	
<b>Record Type:</b>	ECA			<b>Latitude:</b>	
<b>Link Source:</b>	IDS			<b>Geometry X:</b>	
<b>SWP Area Name:</b>				<b>Geometry Y:</b>	
<b>Approval Type:</b>	ECA-MUNICIPAL AND PRIVATE SEWAGE WORKS				
<b>Project Type:</b>	MUNICIPAL AND PRIVATE SEWAGE WORKS				
<b>Business Name:</b>	Ottawa Community Housing Corporation				
<b>Address:</b>	811 Gladstone Ave				
<b>Full Address:</b>					
<b>Full PDF Link:</b>	<a href="https://www.accessenvironment.ene.gov.on.ca/instruments/6043-BCPPB4-13.pdf">https://www.accessenvironment.ene.gov.on.ca/instruments/6043-BCPPB4-13.pdf</a>				
<a href="#">65</a>	2 of 2	E/246.1	69.8 / 3.66	GORDON BARR LIMITED 811 Gladstone AVE Ottawa ON K2P 0R4	EASR
<b>Approval No:</b>	R-009-6112252695			<b>SWP Area Name:</b>	Rideau Valley
<b>Status:</b>	REGISTERED			<b>MOE District:</b>	Ottawa
<b>Date:</b>	2020-04-29			<b>Municipality:</b>	Ottawa
<b>Record Type:</b>	EASR			<b>Latitude:</b>	45.40583333

Map Key	Number of Records	Direction/ Distance (m)	Elev/Diff (m)	Site	DB
<b>Link Source:</b> <b>Project Type:</b> <b>Full Address:</b> <b>Approval Type:</b> <b>Full PDF Link:</b>	MOFA Water Taking - Construction Dewatering			<b>Longitude:</b> <b>Geometry X:</b> <b>Geometry Y:</b>	-75.70944444
		EASR-Water Taking - Construction Dewatering		http://www.accessenvironment.ene.gov.on.ca/AEWeb/ae/ViewDocument.action?documentRefID=2242270	

<a href="#">66</a>	1 of 1	W/246.1	63.9 / -2.31	O-TRAIN RAIL CORRIDOR Ottawa ON	WWIS
<b>Well ID:</b> <b>Construction Date:</b> <b>Primary Water Use:</b> <b>Sec. Water Use:</b> <b>Final Well Status:</b> <b>Water Type:</b> <b>Casing Material:</b> <b>Audit No:</b> <b>Tag:</b> <b>Construction Method:</b> <b>Elevation (m):</b> <b>Elevation Reliability:</b> <b>Depth to Bedrock:</b> <b>Well Depth:</b> <b>Overburden/Bedrock:</b> <b>Pump Rate:</b> <b>Static Water Level:</b> <b>Flowing (Y/N):</b> <b>Flow Rate:</b> <b>Clear/Cloudy:</b>	7205660	Abandoned-Other	Z096874 A111219	<b>Data Entry Status:</b> <b>Data Src:</b> <b>Date Received:</b> <b>Selected Flag:</b> <b>Abandonment Rec:</b> <b>Contractor:</b> <b>Form Version:</b> <b>Owner:</b> <b>Street Name:</b> <b>County:</b> <b>Municipality:</b> <b>Site Info:</b> <b>Lot:</b> <b>Concession:</b> <b>Concession Name:</b> <b>Easting NAD83:</b> <b>Northing NAD83:</b> <b>Zone:</b> <b>UTM Reliability:</b>	7/31/2013 True Yes 6894 7 O-TRAIN RAIL CORRIDOR OTTAWA NEPEAN TOWNSHIP

PDF URL (Map):

**Additional Detail(s) (Map)**

**Well Completed Date:**  
**Year Completed:**  
**Depth (m):**  
**Latitude:** 45.4050669596233  
**Longitude:** -75.7158249524009  
**Path:**

**Bore Hole Information**

<b>Bore Hole ID:</b> <b>DP2BR:</b> <b>Spatial Status:</b> <b>Code OB:</b> <b>Code OB Desc:</b> <b>Open Hole:</b> <b>Cluster Kind:</b> <b>Date Completed:</b> <b>Remarks:</b> <b>Elevrc Desc:</b> <b>Location Source Date:</b> <b>Improvement Location Source:</b> <b>Improvement Location Method:</b> <b>Source Revision Comment:</b> <b>Supplier Comment:</b>	1004479434	<b>Elevation:</b> <b>Elevrc:</b> <b>Zone:</b> <b>East83:</b> <b>North83:</b> <b>Org CS:</b> <b>UTMRC:</b> <b>UTMRC Desc:</b> <b>Location Method:</b>	57.220458 18 443981.00 5028199.00 UTM83 4 margin of error : 30 m - 100 m wwr
--	------------	--	---

**Method of Construction & Well Use**

Map Key	Number of Records	Direction/ Distance (m)	Elev/Diff (m)	Site	DB
<b>Method Construction ID:</b> <b>Method Construction Code:</b> <b>Method Construction:</b> <b>Other Method Construction:</b>		1004980781			
<b><u>Pipe Information</u></b>					
<b>Pipe ID:</b> <b>Casing No:</b> <b>Comment:</b> <b>Alt Name:</b>		1004980775 0			
<b><u>Construction Record - Casing</u></b>					
<b>Casing ID:</b> <b>Layer:</b> <b>Material:</b> <b>Open Hole or Material:</b> <b>Depth From:</b> <b>Depth To:</b> <b>Casing Diameter:</b> <b>Casing Diameter UOM:</b> <b>Casing Depth UOM:</b>		1004980779			
			cm		
			m		
<b><u>Construction Record - Screen</u></b>					
<b>Screen ID:</b> <b>Layer:</b> <b>Slot:</b> <b>Screen Top Depth:</b> <b>Screen End Depth:</b> <b>Screen Material:</b> <b>Screen Depth UOM:</b> <b>Screen Diameter UOM:</b> <b>Screen Diameter:</b>		1004980780			
			m		
			cm		
<b><u>Water Details</u></b>					
<b>Water ID:</b> <b>Layer:</b> <b>Kind Code:</b> <b>Kind:</b> <b>Water Found Depth:</b> <b>Water Found Depth UOM:</b>		1004980778			
			m		
<b><u>Hole Diameter</u></b>					
<b>Hole ID:</b> <b>Diameter:</b> <b>Depth From:</b> <b>Depth To:</b> <b>Hole Depth UOM:</b> <b>Hole Diameter UOM:</b>		1004980777			
			m		
			cm		
<a href="#">67</a>	1 of 1	SW/246.6	65.6 / -0.62	449 GLADSTONE AVE Ottawa ON	WWIS
<b>Well ID:</b> <b>Construction Date:</b> <b>Primary Water Use:</b>		7188016		<b>Data Entry Status:</b> <b>Data Src:</b> <b>Date Received:</b>	9/24/2012
		Monitoring and Test Hole			

Map Key	Number of Records	Direction/ Distance (m)	Elev/Diff (m)	Site	DB
<b>Sec. Water Use:</b>	0			<b>Selected Flag:</b>	True
<b>Final Well Status:</b>	Test Hole			<b>Abandonment Rec:</b>	
<b>Water Type:</b>				<b>Contractor:</b>	7241
<b>Casing Material:</b>				<b>Form Version:</b>	7
<b>Audit No:</b>	Z156783			<b>Owner:</b>	
<b>Tag:</b>	A131015			<b>Street Name:</b>	449 GLADSTONE AVE
<b>Construction Method:</b>				<b>County:</b>	OTTAWA
<b>Elevation (m):</b>				<b>Municipality:</b>	NEPEAN TOWNSHIP
<b>Elevation Reliability:</b>				<b>Site Info:</b>	
<b>Depth to Bedrock:</b>				<b>Lot:</b>	
<b>Well Depth:</b>				<b>Concession:</b>	
<b>Overburden/Bedrock:</b>				<b>Concession Name:</b>	
<b>Pump Rate:</b>				<b>Easting NAD83:</b>	
<b>Static Water Level:</b>				<b>Northing NAD83:</b>	
<b>Flowing (Y/N):</b>				<b>Zone:</b>	
<b>Flow Rate:</b>				<b>UTM Reliability:</b>	
<b>Clear/Cloudy:</b>					

**PDF URL (Map):** [https://d2khazk8e83rdv.cloudfront.net/moe\\_mapping/downloads/2Water/Wells\\_pdfs/718\7188016.pdf](https://d2khazk8e83rdv.cloudfront.net/moe_mapping/downloads/2Water/Wells_pdfs/718\7188016.pdf)

**Additional Detail(s) (Map)**

**Well Completed Date:** 2012/08/13  
**Year Completed:** 2012  
**Depth (m):** 4.1  
**Latitude:** 45.403858921883  
**Longitude:** -75.7146852322032  
**Path:** 718\7188016.pdf

**Bore Hole Information**

<b>Bore Hole ID:</b>	1004164393	<b>Elevation:</b>	63.021087
<b>DP2BR:</b>		<b>Elevrc:</b>	
<b>Spatial Status:</b>		<b>Zone:</b>	18
<b>Code OB:</b>		<b>East83:</b>	444069.00
<b>Code OB Desc:</b>		<b>North83:</b>	5028064.00
<b>Open Hole:</b>		<b>Org CS:</b>	UTM83
<b>Cluster Kind:</b>		<b>UTMRC:</b>	4
<b>Date Completed:</b>	13-Aug-2012 00:00:00	<b>UTMRC Desc:</b>	margin of error : 30 m - 100 m
<b>Remarks:</b>		<b>Location Method:</b>	wwr
<b>Elevrc Desc:</b>			
<b>Location Source Date:</b>			
<b>Improvement Location Source:</b>			
<b>Improvement Location Method:</b>			
<b>Source Revision Comment:</b>			
<b>Supplier Comment:</b>			

**Overburden and Bedrock**

**Materials Interval**

**Formation ID:** 1004448481  
**Layer:** 1  
**Color:**  
**General Color:**  
**Mat1:**  
**Most Common Material:**  
**Mat2:**  
**Mat2 Desc:**  
**Mat3:**  
**Mat3 Desc:**  
**Formation Top Depth:** 0.0  
**Formation End Depth:** 4.099999904632568  
**Formation End Depth UOM:** m



<i>Map Key</i>	<i>Number of Records</i>	<i>Direction/ Distance (m)</i>	<i>Elev/Diff (m)</i>	<i>Site</i>	<i>DB</i>
<b><u>Annular Space/Abandonment Sealing Record</u></b>					
<b>Plug ID:</b>		1004448491			
<b>Layer:</b>		3			
<b>Plug From:</b>		2.59999990463257			
<b>Plug To:</b>		4.09999990463257			
<b>Plug Depth UOM:</b>		m			
<b><u>Annular Space/Abandonment Sealing Record</u></b>					
<b>Plug ID:</b>		1004448489			
<b>Layer:</b>		1			
<b>Plug From:</b>		0			
<b>Plug To:</b>		0.310000002384186			
<b>Plug Depth UOM:</b>		m			
<b><u>Annular Space/Abandonment Sealing Record</u></b>					
<b>Plug ID:</b>		1004448490			
<b>Layer:</b>		2			
<b>Plug From:</b>		0.310000002384186			
<b>Plug To:</b>		2.29999995231628			
<b>Plug Depth UOM:</b>		m			
<b><u>Method of Construction &amp; Well Use</u></b>					
<b>Method Construction ID:</b>		1004448488			
<b>Method Construction Code:</b>		B			
<b>Method Construction:</b>		Other Method			
<b>Other Method Construction:</b>		HYDROVAC			
<b><u>Pipe Information</u></b>					
<b>Pipe ID:</b>		1004448480			
<b>Casing No:</b>		0			
<b>Comment:</b>					
<b>Alt Name:</b>					
<b><u>Construction Record - Casing</u></b>					
<b>Casing ID:</b>		1004448484			
<b>Layer:</b>		1			
<b>Material:</b>		5			
<b>Open Hole or Material:</b>		PLASTIC			
<b>Depth From:</b>		0			
<b>Depth To:</b>		2.59999990463257			
<b>Casing Diameter:</b>		3.8199999332428			
<b>Casing Diameter UOM:</b>		cm			
<b>Casing Depth UOM:</b>		m			
<b><u>Construction Record - Screen</u></b>					
<b>Screen ID:</b>		1004448485			
<b>Layer:</b>		1			
<b>Slot:</b>		10			

Map Key	Number of Records	Direction/ Distance (m)	Elev/Diff (m)	Site	DB
---------	-------------------	----------------------------	------------------	------	----

**Screen Top Depth:** 2.59999990463257  
**Screen End Depth:** 4.09999990463257  
**Screen Material:** 5  
**Screen Depth UOM:** m  
**Screen Diameter UOM:** cm  
**Screen Diameter:** 4.03000020980835

**Water Details**

**Water ID:** 1004448483  
**Layer:**  
**Kind Code:**  
**Kind:**  
**Water Found Depth:**  
**Water Found Depth UOM:** m

**Hole Diameter**

**Hole ID:** 1004448482  
**Diameter:** 60.0  
**Depth From:** 0.0  
**Depth To:** 4.099999904632568  
**Hole Depth UOM:** ft  
**Hole Diameter UOM:** inch

<a href="#">68</a>	1 of 1	SW/248.9	65.6 / -0.59	175 Loretta St Ottawa ON	WWIS
--------------------	--------	----------	--------------	-----------------------------	------

<b>Well ID:</b> 7337497 <b>Construction Date:</b> <b>Primary Water Use:</b> Monitoring and Test Hole <b>Sec. Water Use:</b> <b>Final Well Status:</b> Abandoned-Other <b>Water Type:</b> <b>Casing Material:</b> <b>Audit No:</b> Z231274 <b>Tag:</b> A115793 <b>Construction Method:</b> <b>Elevation (m):</b> <b>Elevation Reliability:</b> <b>Depth to Bedrock:</b> <b>Well Depth:</b> <b>Overburden/Bedrock:</b> <b>Pump Rate:</b> <b>Static Water Level:</b> <b>Flowing (Y/N):</b> <b>Flow Rate:</b> <b>Clear/Cloudy:</b>	<b>Data Entry Status:</b> <b>Data Src:</b> <b>Date Received:</b> 6/14/2019 <b>Selected Flag:</b> True <b>Abandonment Rec:</b> Yes <b>Contractor:</b> 7241 <b>Form Version:</b> 7 <b>Owner:</b> <b>Street Name:</b> 175 Loretta St <b>County:</b> OTTAWA <b>Municipality:</b> OTTAWA CITY <b>Site Info:</b> <b>Lot:</b> <b>Concession:</b> <b>Concession Name:</b> <b>Easting NAD83:</b> <b>Northing NAD83:</b> <b>Zone:</b> <b>UTM Reliability:</b>
---	---

**PDF URL (Map):** [https://d2khazk8e83rdv.cloudfront.net/moe\\_mapping/downloads/2Water/Wells\\_pdfs/733\7337497.pdf](https://d2khazk8e83rdv.cloudfront.net/moe_mapping/downloads/2Water/Wells_pdfs/733\7337497.pdf)

**Additional Detail(s) (Map)**

**Well Completed Date:** 2019/05/15  
**Year Completed:** 2019  
**Depth (m):**  
**Latitude:** 45.40365438609  
**Longitude:** -75.714286536903  
**Path:** 733\7337497.pdf

**Bore Hole Information**

<b>Map Key</b>	<b>Number of Records</b>	<b>Direction/ Distance (m)</b>	<b>Elev/Diff (m)</b>	<b>Site</b>	<b>DB</b>
<b>Bore Hole ID:</b>	1007526246			<b>Elevation:</b>	
<b>DP2BR:</b>				<b>Elevrc:</b>	
<b>Spatial Status:</b>				<b>Zone:</b>	18
<b>Code OB:</b>				<b>East83:</b>	444100.00
<b>Code OB Desc:</b>				<b>North83:</b>	5028041.00
<b>Open Hole:</b>				<b>Org CS:</b>	UTM83
<b>Cluster Kind:</b>				<b>UTMRC:</b>	4
<b>Date Completed:</b>	15-May-2019 00:00:00			<b>UTMRC Desc:</b>	margin of error : 30 m - 100 m
<b>Remarks:</b>				<b>Location Method:</b>	wwr
<b>Elevrc Desc:</b>					
<b>Location Source Date:</b>					
<b>Improvement Location Source:</b>					
<b>Improvement Location Method:</b>					
<b>Source Revision Comment:</b>					
<b>Supplier Comment:</b>					
<b><u>Annular Space/Abandonment Sealing Record</u></b>					
<b>Plug ID:</b>	1008015989				
<b>Layer:</b>	3				
<b>Plug From:</b>	1				
<b>Plug To:</b>	16				
<b>Plug Depth UOM:</b>	ft				
<b><u>Annular Space/Abandonment Sealing Record</u></b>					
<b>Plug ID:</b>	1008015987				
<b>Layer:</b>	1				
<b>Plug From:</b>	0				
<b>Plug To:</b>	0.5				
<b>Plug Depth UOM:</b>	ft				
<b><u>Annular Space/Abandonment Sealing Record</u></b>					
<b>Plug ID:</b>	1008015988				
<b>Layer:</b>	2				
<b>Plug From:</b>	0.5				
<b>Plug To:</b>	1				
<b>Plug Depth UOM:</b>	ft				
<b><u>Method of Construction &amp; Well Use</u></b>					
<b>Method Construction ID:</b>	1008017327				
<b>Method Construction Code:</b>	B				
<b>Method Construction:</b>	Other Method				
<b>Other Method Construction:</b>	hand pull				
<b><u>Pipe Information</u></b>					
<b>Pipe ID:</b>	1008013963				
<b>Casing No:</b>	0				
<b>Comment:</b>					
<b>Alt Name:</b>					
<b><u>Construction Record - Screen</u></b>					
<b>Screen ID:</b>	1008018060				

Map Key	Number of Records	Direction/ Distance (m)	Elev/Diff (m)	Site	DB
<hr/>					
Layer:		1			
Slot:		10			
Screen Top Depth:		6			
Screen End Depth:		16			
Screen Material:		5			
Screen Depth UOM:		ft			
Screen Diameter UOM:		inch			
Screen Diameter:		1.9099999666214			
<b><u>Results of Well Yield Testing</u></b>					
Pump Test ID:		1008018633			
Pump Set At:					
Static Level:					
Final Level After Pumping:					
Recommended Pump Depth:					
Pumping Rate:					
Flowing Rate:					
Recommended Pump Rate:					
Levels UOM:		ft			
Rate UOM:		GPM			
Water State After Test Code:					
Water State After Test:					
Pumping Test Method:		0			
Pumping Duration HR:					
Pumping Duration MIN:					
Flowing:					
<b><u>Water Details</u></b>					
Water ID:		1008018393			
Layer:		1			
Kind Code:					
Kind:					
Water Found Depth:					
Water Found Depth UOM:		ft			
<hr/>					
<u>69</u>	1 of 6	SW/249.8	65.7 / -0.48	SPORTIVE SPORTSWEAR MFG INC. 155A LORETTA AVE N OTTAWA ON K1Y 2J7	SCT
Established:		1984			
Plant Size (ft <sup>2</sup> ):		3200			
Employment:		14			
<b><u>--Details--</u></b>					
Description:		All Other Cut and Sew Clothing Manufacturing			
SIC/NAICS Code:		315299			
Description:		MEN'S AND BOYS' CLOTHING, NOT ELSEWHERE CLASSIFIED			
SIC/NAICS Code:		2329			
Description:		WOMEN'S, MISSES', AND JUNIORS' OUTERWEAR, NOT ELSEWHERE CLASSIFIED			
SIC/NAICS Code:		2339			
Description:		Cut and Sew Clothing Contracting			
SIC/NAICS Code:		315210			
Description:		Men's and Boys' Cut and Sew Shirt Manufacturing			
SIC/NAICS Code:		315226			
Description:		Men's and Boys' Cut and Sew Trouser, Slack and Jean Manufacturing			

Map Key	Number of Records	Direction/ Distance (m)	Elev/Diff (m)	Site	DB
<b>SIC/NAICS Code:</b>		315227			
<b>Description:</b>		Other Men's and Boys' Cut and Sew Clothing Manufacturing			
<b>SIC/NAICS Code:</b>		315229			
<b>Description:</b>		Women's and Girls' Cut and Sew Blouse and Shirt Manufacturing			
<b>SIC/NAICS Code:</b>		315232			
<b>Description:</b>		Other Women's and Girls' Cut and Sew Clothing Manufacturing			
<b>SIC/NAICS Code:</b>		315239			
<a href="#">69</a>	2 of 6	SW/249.8	65.7 / -0.48	<b>SPORTIVE SPORTSWEAR MFG INC. 155 A LORETTA AVE N OTTAWA ON K1Y 2J7</b>	SCT
<b>Established:</b>		1984			
<b>Plant Size (ft²):</b>		3200			
<b>Employment:</b>		14			
<b>--Details--</b>					
<b>Description:</b>		MEN'S & BOYS' CLOTHING, N.E.C.			
<b>SIC/NAICS Code:</b>		2329			
<b>Description:</b>		WOMEN'S, MISSES', & JUNIORS' OUTERWEAR, N.E.C.			
<b>SIC/NAICS Code:</b>		2339			
<a href="#">69</a>	3 of 6	SW/249.8	65.7 / -0.48	<b>Sportive Sportswear Manufacturers Inc. 155A Loretta Ave N Ottawa ON K1Y 2J7</b>	SCT
<b>Established:</b>		1984			
<b>Plant Size (ft²):</b>		3200			
<b>Employment:</b>		20			
<a href="#">69</a>	4 of 6	SW/249.8	65.7 / -0.48	<b>LOVE PRINTING SERVICE LTD. 951 GLADSTONE AVENUE OTTAWA ON K1Y 3E5</b>	GEN
<b>Generator No:</b>		ON0607900		<b>PO Box No:</b>	
<b>Status:</b>				<b>Country:</b>	
<b>Approval Years:</b>		86,87,88,89,90		<b>Choice of Contact:</b>	
<b>Contam. Facility:</b>				<b>Co Admin:</b>	
<b>MHSW Facility:</b>				<b>Phone No Admin:</b>	
<b>SIC Code:</b>		0007			
<b>SIC Description:</b>		LETTER ACKNOWLEDG.			
<b>Detail(s)</b>					
<b>Waste Class:</b>		264			
<b>Waste Class Desc:</b>		PHOTOPROCESSING WASTES			
<a href="#">69</a>	5 of 6	SW/249.8	65.7 / -0.48	<b>LOVE PRINTING (OUT OF BUS) 24-265 951 GLADSTONE AVENUE OTTAWA ON K1Y 3E5</b>	GEN
<b>Generator No:</b>		ON0607900		<b>PO Box No:</b>	
<b>Status:</b>				<b>Country:</b>	
<b>Approval Years:</b>		92,93,94,95,96,97,98		<b>Choice of Contact:</b>	

<b>Map Key</b>	<b>Number of Records</b>	<b>Direction/ Distance (m)</b>	<b>Elev/Diff (m)</b>	<b>Site</b>	<b>DB</b>
<b>Contam. Facility:</b> <b>MHSW Facility:</b> <b>SIC Code:</b> <b>SIC Description:</b>	2841	NEWSPAPER, ETC. IND.		<b>Co Admin:</b> <b>Phone No Admin:</b>	

<a href="#">69</a>	6 of 6	SW/249.8	65.7 / -0.48	<b>DST Group Inc</b> <b>951 Gladstone Ave</b> <b>Ottawa ON K1Y 3E5</b>	<b>GEN</b>
<b>Generator No:</b> <b>Status:</b> <b>Approval Years:</b> <b>Contam. Facility:</b> <b>MHSW Facility:</b> <b>SIC Code:</b> <b>SIC Description:</b>	ON8186657 Registered As of Dec 2017			<b>PO Box No:</b> <b>Country:</b> <b>Choice of Contact:</b> <b>Co Admin:</b> <b>Phone No Admin:</b>	Canada

**Detail(s)**

**Waste Class:** 251 L  
**Waste Class Desc:** Waste oils/sludges (petroleum based)

# Unplottable Summary

Total: 27 Unplottable sites

DB	Company Name/Site Name	Address	City	Postal
CA		Breezehill Ave N, George St, Louisa St	Ottawa ON	
CA		Breezehill Ave N, George St, Louisa St	Ottawa ON	
CA	R.M. OF OTTAWA-CARLETON	SOMERSET STREET	OTTAWA CITY ON	
CA		Gladstone Avenue	Ottawa ON	
CA		Willow, Lebreton, Raymond, Louisa, Bell, Eccles St.; Gladstone Ave.	Ottawa ON	
CA	City of Ottawa	Preston Street	Ottawa ON	
CA	City of Ottawa	Gladstone Avenue	Ottawa ON	
CA	City of Ottawa	Balsam Street	Ottawa ON	
CA	City of Ottawa	Gladstone Avenue	Ottawa ON	
CA	City of Ottawa	Gladstone Avenue	Ottawa ON	
CA	City of Ottawa	Somerset Street between West of Preston Street to Preston St	Ottawa ON	
CA	City of Ottawa	Larch Street and Laurel Street	Ottawa ON	
CA	City of Ottawa	Somerset St W	Ottawa ON	
CA	City of Ottawa	Somerset St W	Ottawa ON	
CA		Gladstone Avenue	Ottawa ON	
ECA	City of Ottawa	Larch Street and Laurel Street	Ottawa ON	K1P 1J1
ECA	City of Ottawa	Breezehill Ave N, George St, Louisa St	Ottawa ON	K1V 6A6
ECA	City of Ottawa	Somerset St W	Ottawa ON	K1P 1J1

ECA	City of Ottawa	Somerset St W (from Preston Street to Booth Street)	Ottawa ON	K1P 1J1
ECA	SNC-Lavalin Constructors (Pacific) Inc., Dragados Canada, Inc., and EllisDon	Corporation	Ottawa ON	K1Z 1G3
ECA	City of Ottawa	Gladstone Ave	Ottawa ON	K2G 6J8
ECA	City of Ottawa	Breezehill Ave N, George St, Louisa St	Ottawa ON	K1V 6A6
EHS		Hickory St, Gladstone Ave, Preston St	Ottawa ON	
EHS		0 Loretta Avenue	n/a ON	
SPL		Preston St at Guideway	Ottawa ON	
SPL	SNC-Lavalin Operations & Maintenance Inc.		Ottawa ON	
SPL	TOP VALU	PRESTON STREET, SOUTH OF GLADSTONE SERVICE STATION	OTTAWA-CARLETON R. M. ON	



# Unplottable Report

---

**Site:** *Breezehill Ave N, George St, Louisa St Ottawa ON* **Database:** *CA*

**Certificate #:** 1592-5AVRXD  
**Application Year:** 02  
**Issue Date:** 6/7/02  
**Approval Type:** Municipal & Private water  
**Status:** Approved  
**Application Type:** New Certificate of Approval  
**Client Name:** City of Ottawa  
**Client Address:** 1495 Heron Road  
**Client City:** Ottawa  
**Client Postal Code:** K1V 6A6  
**Project Description:** Replacement of existing 150 mm CI watermains on Breezehill Avenue North, George Street, and Louisa Street with 150 mm PVC DR18 watermain, with the terminal portion being 50 mm type K copper

**Contaminants:**  
**Emission Control:**

---

**Site:** *Breezehill Ave N, George St, Louisa St Ottawa ON* **Database:** *CA*

**Certificate #:** 2984-5AVRLF  
**Application Year:** 02  
**Issue Date:** 6/7/02  
**Approval Type:** Municipal & Private sewage  
**Status:** Approved  
**Application Type:** New Certificate of Approval  
**Client Name:** City of Ottawa  
**Client Address:** 1495 Heron Road  
**Client City:** Ottawa  
**Client Postal Code:** K1V 6A6  
**Project Description:** Replacement of existing combined sewers on George Street and Louisa Street with new PVC SDR35 combined sewers, and the separation of the combined sewer on Breezehill Avenue North into separate storm and sanitary sewers

**Contaminants:**  
**Emission Control:**

---

**Site:** *R.M. OF OTTAWA-CARLETON  
SOMERSET STREET OTTAWA CITY ON* **Database:** *CA*

**Certificate #:** 7-0096-88-  
**Application Year:** 88  
**Issue Date:** 2/10/1988  
**Approval Type:** Municipal water  
**Status:** Approved  
**Application Type:**  
**Client Name:**  
**Client Address:**  
**Client City:**  
**Client Postal Code:**  
**Project Description:**  
**Contaminants:**  
**Emission Control:**

---

**Site:** *Gladstone Avenue Ottawa ON* **Database:** *CA*

**Certificate #:** 4558-4LXLWW  
**Application Year:** 00  
**Issue Date:** 7/5/00  
**Approval Type:** Municipal & Private water  
**Status:** Approved  
**Application Type:** New Certificate of Approval  
**Client Name:** Corporation of the Regional Municipality of Ottawa-Carleton  
**Client Address:** 111 Lisgar Street  
**Client City:** Ottawa  
**Client Postal Code:** K2P 2L7  
**Project Description:** Watermains to be constructed on Gladstone Ave. and Percy St. in the City of Ottawa  
**Contaminants:**  
**Emission Control:**

---

**Site:** Willow, Lebreton, Raymond, Louisa, Bell, Eccles St.; Gladstone Ave. Ottawa ON

**Database:**  
CA

**Certificate #:** 3766-4K2NZ4  
**Application Year:** 00  
**Issue Date:** 5/8/00  
**Approval Type:** Municipal & Private water  
**Status:** Approved  
**Application Type:** New Certificate of Approval  
**Client Name:** Corporation of the Regional Municipality of Ottawa-Carleton  
**Client Address:** 111 Lisgar Street  
**Client City:** Ottawa  
**Client Postal Code:** K2P 2L7  
**Project Description:** Construction of Watermains along Willow St. (Preston St. to Bell St.), Gladstone Ave. (approx. 15 m. west of Lebreton St. to Bronson Ave.), Raymond St. (approx. 13 m. east of Lebreton St. to approx. 14 m. west of Lebreton St.), Louisa St. (approx. 13 m. east of Lebreton St. to approx. 13 m. west of Lebreton St.), Bell St. (approx. 17 m. north of Willow St. to approx. 14 m. south of Gladstone Ave.), Eccles St. (approx 19 m. west of Lebreton St. to Bell St.), Bell St. (approx 8 m. north of Eccles St.)  
**Contaminants:**  
**Emission Control:**

---

**Site:** City of Ottawa  
Preston Street Ottawa ON

**Database:**  
CA

**Certificate #:** 0057-7EKK59  
**Application Year:** 2008  
**Issue Date:** 5/22/2008  
**Approval Type:** Municipal and Private Sewage Works  
**Status:** Approved  
**Application Type:**  
**Client Name:**  
**Client Address:**  
**Client City:**  
**Client Postal Code:**  
**Project Description:**  
**Contaminants:**  
**Emission Control:**

---

**Site:** City of Ottawa  
Gladstone Avenue Ottawa ON

**Database:**  
CA

**Certificate #:** 3692-6PGP9X  
**Application Year:** 2006  
**Issue Date:** 5/6/2006  
**Approval Type:** Municipal and Private Sewage Works  
**Status:** Approved  
**Application Type:**  
**Client Name:**  
**Client Address:**  
**Client City:**

**Client Postal Code:**  
**Project Description:**  
**Contaminants:**  
**Emission Control:**

---

**Site:** *City of Ottawa*  
*Balsam Street Ottawa ON*

**Database:**  
*CA*

**Certificate #:** 3889-6R6NVK  
**Application Year:** 2006  
**Issue Date:** 6/29/2006  
**Approval Type:** Municipal and Private Sewage Works  
**Status:** Approved  
**Application Type:**  
**Client Name:**  
**Client Address:**  
**Client City:**  
**Client Postal Code:**  
**Project Description:**  
**Contaminants:**  
**Emission Control:**

---

**Site:** *City of Ottawa*  
*Gladstone Avenue Ottawa ON*

**Database:**  
*CA*

**Certificate #:** 6651-73WP47  
**Application Year:** 2007  
**Issue Date:** 6/6/2007  
**Approval Type:** Municipal and Private Sewage Works  
**Status:** Approved  
**Application Type:**  
**Client Name:**  
**Client Address:**  
**Client City:**  
**Client Postal Code:**  
**Project Description:**  
**Contaminants:**  
**Emission Control:**

---

**Site:** *City of Ottawa*  
*Gladstone Avenue Ottawa ON*

**Database:**  
*CA*

**Certificate #:** 7239-738KJA  
**Application Year:** 2007  
**Issue Date:** 6/18/2007  
**Approval Type:** Municipal and Private Sewage Works  
**Status:** Approved  
**Application Type:**  
**Client Name:**  
**Client Address:**  
**Client City:**  
**Client Postal Code:**  
**Project Description:**  
**Contaminants:**  
**Emission Control:**

---

**Site:** *City of Ottawa*  
*Somerset Street between West of Preston Street to Preston St Ottawa ON*

**Database:**  
*CA*

**Certificate #:** 8215-89TKG8  
**Application Year:** 2010  
**Issue Date:** 10/8/2010  
**Approval Type:** Municipal and Private Sewage Works

**Status:** Approved  
**Application Type:**  
**Client Name:**  
**Client Address:**  
**Client City:**  
**Client Postal Code:**  
**Project Description:**  
**Contaminants:**  
**Emission Control:**

---

**Site:** *City of Ottawa*  
*Larch Street and Laurel Street Ottawa ON*

**Database:**  
*CA*

**Certificate #:** 9051-7BLLPL  
**Application Year:** 2008  
**Issue Date:** 3/25/2008  
**Approval Type:** Municipal and Private Sewage Works  
**Status:** Approved  
**Application Type:**  
**Client Name:**  
**Client Address:**  
**Client City:**  
**Client Postal Code:**  
**Project Description:**  
**Contaminants:**  
**Emission Control:**

---

**Site:** *City of Ottawa*  
*Somerset St W Ottawa ON*

**Database:**  
*CA*

**Certificate #:** 0195-8HMLH2  
**Application Year:** 2011  
**Issue Date:** 6/15/2011  
**Approval Type:** Municipal and Private Sewage Works  
**Status:** Approved  
**Application Type:**  
**Client Name:**  
**Client Address:**  
**Client City:**  
**Client Postal Code:**  
**Project Description:**  
**Contaminants:**  
**Emission Control:**

---

**Site:** *City of Ottawa*  
*Somerset St W Ottawa ON*

**Database:**  
*CA*

**Certificate #:** 6180-8JKNNV  
**Application Year:** 2011  
**Issue Date:** 7/22/2011  
**Approval Type:** Municipal and Private Sewage Works  
**Status:** Approved  
**Application Type:**  
**Client Name:**  
**Client Address:**  
**Client City:**  
**Client Postal Code:**  
**Project Description:**  
**Contaminants:**  
**Emission Control:**

---

**Site:** *Gladstone Avenue Ottawa ON*

**Database:**  
*CA*

**Certificate #:** 2461-4LXMEM  
**Application Year:** 00  
**Issue Date:** 7/5/00  
**Approval Type:** Municipal & Private sewage  
**Status:** Approved  
**Application Type:** New Certificate of Approval  
**Client Name:** Corporation of the City of Ottawa  
**Client Address:** 111 Sussex Drive, 7th Floor  
**Client City:** Ottawa  
**Client Postal Code:** K1N 5A1  
**Project Description:** Construction of Storm and Sanitary sewers on Gladstone Avenue from Bronson Avenue to Bay Street  
**Contaminants:**  
**Emission Control:**

---

**Site:** *City of Ottawa* **Database:**  
*ECA*  
*Larch Street and Laurel Street Ottawa ON K1P 1J1*

**Approval No:** 9051-7BLLPL **MOE District:** Ottawa  
**Approval Date:** 2008-03-25 **City:**  
**Status:** Approved **Longitude:** -75.7108  
**Record Type:** ECA **Latitude:** 45.405  
**Link Source:** IDS **Geometry X:**  
**SWP Area Name:** Rideau Valley **Geometry Y:**  
**Approval Type:** ECA-MUNICIPAL AND PRIVATE SEWAGE WORKS  
**Project Type:** MUNICIPAL AND PRIVATE SEWAGE WORKS  
**Business Name:** City of Ottawa  
**Address:** Larch Street and Laurel Street  
**Full Address:**  
**Full PDF Link:** <https://www.accessenvironment.ene.gov.on.ca/instruments/1567-74CM38-14.pdf>

---

**Site:** *City of Ottawa* **Database:**  
*ECA*  
*Breezehill Ave N, George St, Louisa St Ottawa ON K1V 6A6*

**Approval No:** 2984-5AVRLF **MOE District:**  
**Approval Date:** 2002-06-07 **City:**  
**Status:** Revoked and/or Replaced **Longitude:**  
**Record Type:** ECA **Latitude:**  
**Link Source:** IDS **Geometry X:**  
**SWP Area Name:** **Geometry Y:**  
**Approval Type:** ECA-MUNICIPAL AND PRIVATE SEWAGE WORKS  
**Project Type:** MUNICIPAL AND PRIVATE SEWAGE WORKS  
**Business Name:** City of Ottawa  
**Address:** Breezehill Ave N, George St, Louisa St  
**Full Address:**  
**Full PDF Link:** <https://www.accessenvironment.ene.gov.on.ca/instruments/1419-5ATHRG-14.pdf>

---

**Site:** *City of Ottawa* **Database:**  
*ECA*  
*Somerset St W Ottawa ON K1P 1J1*

**Approval No:** 0195-8HMLH2 **MOE District:**  
**Approval Date:** 2011-06-15 **City:**  
**Status:** Approved **Longitude:**  
**Record Type:** ECA **Latitude:**  
**Link Source:** IDS **Geometry X:**  
**SWP Area Name:** **Geometry Y:**  
**Approval Type:** ECA-MUNICIPAL AND PRIVATE SEWAGE WORKS  
**Project Type:** MUNICIPAL AND PRIVATE SEWAGE WORKS  
**Business Name:** City of Ottawa  
**Address:** Somerset St W  
**Full Address:**  
**Full PDF Link:** <https://www.accessenvironment.ene.gov.on.ca/instruments/3106-8HFGKN-14.pdf>

**Site:** City of Ottawa  
Somerset St W (from Preston Street to Booth Street) Ottawa ON K1P 1J1

**Database:**  
ECA

**Approval No:** 6180-8JKNNV  
**Approval Date:** 2011-07-22  
**Status:** Approved  
**Record Type:** ECA  
**Link Source:** IDS  
**SWP Area Name:**  
**Approval Type:** ECA-MUNICIPAL AND PRIVATE SEWAGE WORKS  
**Project Type:** MUNICIPAL AND PRIVATE SEWAGE WORKS  
**Business Name:** City of Ottawa  
**Address:** Somerset St W (from Preston Street to Booth Street)  
**Full Address:**  
**Full PDF Link:** <https://www.accessenvironment.ene.gov.on.ca/instruments/6633-8GQNJY-14.pdf>

**MOE District:**  
**City:**  
**Longitude:**  
**Latitude:**  
**Geometry X:**  
**Geometry Y:**

**Site:** SNC-Lavalin Constructors (Pacific) Inc., Dragados Canada, Inc., and EllisDon Corporation Ottawa ON K1Z 1G3

**Database:**  
ECA

**Approval No:** 3474-99NHUQ  
**Approval Date:** 2013-08-07  
**Status:** Approved  
**Record Type:** ECA  
**Link Source:** IDS  
**SWP Area Name:**  
**Approval Type:** ECA-MUNICIPAL AND PRIVATE SEWAGE WORKS  
**Project Type:** MUNICIPAL AND PRIVATE SEWAGE WORKS  
**Business Name:** SNC-Lavalin Constructors (Pacific) Inc., Dragados Canada, Inc., and EllisDon Corporation  
**Address:**  
**Full Address:**  
**Full PDF Link:** <https://www.accessenvironment.ene.gov.on.ca/instruments/2982-99JLHL-14.pdf>

**MOE District:**  
**City:**  
**Longitude:**  
**Latitude:**  
**Geometry X:**  
**Geometry Y:**

**Site:** City of Ottawa  
Gladstone Ave Ottawa ON K2G 6J8

**Database:**  
ECA

**Approval No:** 3935-98BQWQ  
**Approval Date:** 2013-08-01  
**Status:** Approved  
**Record Type:** ECA  
**Link Source:** IDS  
**SWP Area Name:**  
**Approval Type:** ECA-MUNICIPAL AND PRIVATE SEWAGE WORKS  
**Project Type:** MUNICIPAL AND PRIVATE SEWAGE WORKS  
**Business Name:** City of Ottawa  
**Address:** Gladstone Ave  
**Full Address:**  
**Full PDF Link:** <https://www.accessenvironment.ene.gov.on.ca/instruments/1525-95PLKG-14.pdf>

**MOE District:**  
**City:**  
**Longitude:**  
**Latitude:**  
**Geometry X:**  
**Geometry Y:**

**Site:** City of Ottawa  
Breezehill Ave N, George St, Louisa St Ottawa ON K1V 6A6

**Database:**  
ECA

**Approval No:** 1592-5AVRXD  
**Approval Date:** 2002-06-07  
**Status:** Approved  
**Record Type:** ECA  
**Link Source:** IDS  
**SWP Area Name:**  
**Approval Type:** ECA-Municipal and Private Water Works  
**Project Type:** Municipal and Private Water Works  
**Business Name:** City of Ottawa  
**Address:** Breezehill Ave N, George St, Louisa St  
**Full Address:**  
**Full PDF Link:**

**MOE District:**  
**City:**  
**Longitude:**  
**Latitude:**  
**Geometry X:**  
**Geometry Y:**

**Site:** Hickory St, Gladstone Ave, Preston St Ottawa ON

**Database:**  
EHS

**Order No:** 20011204014  
**Status:** C  
**Report Type:** Custom Report  
**Report Date:** 12/13/01  
**Date Received:** 12/4/01  
**Previous Site Name:**  
**Lot/Building Size:**  
**Additional Info Ordered:**

**Nearest Intersection:**  
**Municipality:**  
**Client Prov/State:** ON  
**Search Radius (km):** 0.65  
**X:** -75.712864  
**Y:** 45.400926

**Site:** 0 Loretta Avenue n/a ON

**Database:**  
EHS

**Order No:** 20080226021w  
**Status:** C  
**Report Type:** Online Mapless  
**Report Date:** 2/26/2008  
**Date Received:** 2/26/2008  
**Previous Site Name:**  
**Lot/Building Size:**  
**Additional Info Ordered:**

**Nearest Intersection:**  
**Municipality:**  
**Client Prov/State:** ON  
**Search Radius (km):** 0.25  
**X:** 0  
**Y:** 0

**Site:** Preston St at Guideway Ottawa ON

**Database:**  
SPL

**Ref No:** 3426-B5WE45  
**Site No:** NA  
**Incident Dt:** 2018/10/25  
**Year:**  
**Incident Cause:**  
**Incident Event:** Unknown / N/A  
**Contaminant Code:** 13  
**Contaminant Name:** DIESEL FUEL  
**Contaminant Limit 1:**  
**Contam Limit Freq 1:**  
**Contaminant UN No 1:** 1202  
**Environment Impact:**  
**Nature of Impact:**  
**Receiving Medium:**  
**Receiving Env:** Land  
**MOE Response:** No  
**Dt MOE Arvl on Scn:**  
**MOE Reported Dt:** 2018/10/26  
**Dt Document Closed:**  
**Incident Reason:** Unknown / N/A  
**Site Name:** Laydown yard<UNOFFICIAL>  
**Site County/District:**  
**Site Geo Ref Meth:**  
**Incident Summary:** OLRT: 9 liters diesel to gravel yard, not cleaned up  
**Contaminant Qty:** 9 L

**Discharger Report:**  
**Material Group:**  
**Health/Env Conseq:** 2 - Minor Environment  
**Client Type:**  
**Sector Type:** Unknown / N/A  
**Agency Involved:**  
**Nearest Watercourse:**  
**Site Address:** Preston St at Guideway  
**Site District Office:** Ottawa  
**Site Postal Code:**  
**Site Region:** Eastern  
**Site Municipality:** Ottawa  
**Site Lot:**  
**Site Conc:**  
**Northing:** 5029007  
**Easting:** 443874  
**Site Geo Ref Accu:**  
**Site Map Datum:**  
**SAC Action Class:** Primary Assessment of Spills  
**Source Type:** Tank - Above Ground

**Site:** SNC-Lavalin Operations & Maintenance Inc. Ottawa ON

**Database:**  
SPL

**Ref No:** 4475-8DGQA2  
**Site No:**  
**Incident Dt:** 1/17/2011  
**Year:**  
**Incident Cause:** Unknown  
**Incident Event:**  
**Contaminant Code:** n/a  
**Contaminant Name:** Propylene glycol

**Discharger Report:**  
**Material Group:**  
**Health/Env Conseq:**  
**Client Type:**  
**Sector Type:** Other  
**Agency Involved:**  
**Nearest Watercourse:**  
**Site Address:**

**Contaminant Limit 1:**  
**Contam Limit Freq 1:**  
**Contaminant UN No 1:**  
**Environment Impact:** Confirmed  
**Nature of Impact:** Soil Contamination; Surface Water Pollution  
**Receiving Medium:**  
**Receiving Env:**  
**MOE Response:** No Field Response  
**Dt MOE Arvl on Scn:**  
**MOE Reported Dt:** 1/26/2011  
**Dt Document Closed:** 2/16/2011  
**Incident Reason:** Equipment Failure - Malfunction of system components  
**Site Name:** SNC Lavalin 150 Tunney's Pasture Driveway<UNOFFICIAL>  
**Site County/District:**  
**Site Geo Ref Meth:**  
**Incident Summary:** 113L propylene glycol to roof, storm sewer.  
**Contaminant Qty:** 113 L

**Site District Office:**  
**Site Postal Code:**  
**Site Region:**  
**Site Municipality:** Ottawa  
**Site Lot:**  
**Site Conc:**  
**Northing:**  
**Easting:**  
**Site Geo Ref Accu:**  
**Site Map Datum:**  
**SAC Action Class:** Land Spills  
**Source Type:**

**Site:** TOP VALU  
 PRESTON STREET, SOUTH OF GLADSTONE SERVICE STATION OTTAWA-CARLETON R.M. ON

**Database:**  
 SPL

**Ref No:** 42188  
**Site No:**  
**Incident Dt:** 10/16/1990  
**Year:**  
**Incident Cause:** CONTAINER OVERFLOW  
**Incident Event:**  
**Contaminant Code:**  
**Contaminant Name:**  
**Contaminant Limit 1:**  
**Contam Limit Freq 1:**  
**Contaminant UN No 1:**  
**Environment Impact:** POSSIBLE  
**Nature of Impact:** Water course or lake  
**Receiving Medium:** LAND  
**Receiving Env:**  
**MOE Response:**  
**Dt MOE Arvl on Scn:**  
**MOE Reported Dt:** 10/16/1990  
**Dt Document Closed:**  
**Incident Reason:** ERROR  
**Site Name:**  
**Site County/District:**  
**Site Geo Ref Meth:**  
**Incident Summary:** TOP VALU- 5 L DIESEL FUEL TO GROUND  
**Contaminant Qty:**

**Discharger Report:**  
**Material Group:**  
**Health/Env Conseq:**  
**Client Type:**  
**Sector Type:**  
**Agency Involved:**  
**Nearest Watercourse:**  
**Site Address:**  
**Site District Office:**  
**Site Postal Code:**  
**Site Region:**  
**Site Municipality:** 20000  
**Site Lot:**  
**Site Conc:**  
**Northing:**  
**Easting:**  
**Site Geo Ref Accu:**  
**Site Map Datum:**  
**SAC Action Class:**  
**Source Type:**



## Appendix: Database Descriptions

Environmental Risk Information Services (ERIS) can search the following databases. The extent of historical information varies with each database and current information is determined by what is publicly available to ERIS at the time of update. **Note:** Databases denoted with " \* " indicates that the database will no longer be updated. See the individual database description for more information.

### **Abandoned Aggregate Inventory:**

Provincial

[AAGR](#)

The MAAP Program maintains a database of abandoned pits and quarries. Please note that the database is only referenced by lot and concession and city/town location. The database provides information regarding the location, type, size, land use, status and general comments.\*

**Government Publication Date: Sept 2002\***

### **Aggregate Inventory:**

Provincial

[AGR](#)

The Ontario Ministry of Natural Resources maintains a database of all active pits and quarries. The database provides information regarding the registered owner/operator, location name, operation type, approval type, and maximum annual tonnage.

**Government Publication Date: Up to Sep 2020**

### **Abandoned Mine Information System:**

Provincial

[AMIS](#)

The Abandoned Mines Information System contains data on known abandoned and inactive mines located on both Crown and privately held lands. The information was provided by the Ministry of Northern Development and Mines (MNDM), with the following disclaimer: "the database provided has been compiled from various sources, and the Ministry of Northern Development and Mines makes no representation and takes no responsibility that such information is accurate, current or complete". Reported information includes official mine name, status, background information, mine start/end date, primary commodity, mine features, hazards and remediation.

**Government Publication Date: 1800-Oct 2018**

### **Anderson's Waste Disposal Sites:**

Private

[ANDR](#)

The information provided in this database was collected by examining various historical documents which aimed to characterize the likely position of former waste disposal sites from 1860 to present. The research initiative behind the creation of this database was to identify those sites that are missing from the Ontario MOE Waste Disposal Site Inventory, as well as to provide revisions and corrections to the positions and descriptions of sites currently listed in the MOE inventory. In addition to historic waste disposal facilities, the database also identifies certain auto wreckers and scrap yards that have been extrapolated from documentary sources. Please note that the data is not warranted to be complete, exhaustive or authoritative. The information was collected for research purposes only.

**Government Publication Date: 1860s-Present**

### **Aboveground Storage Tanks:**

Provincial

[AST](#)

Historical listing of aboveground storage tanks made available by the Department of Natural Resources and Forestry. Includes tanks used to hold water or petroleum. This dataset has been retired as of September 25, 2014 and will no longer be updated.

**Government Publication Date: May 31, 2014**

### **Automobile Wrecking & Supplies:**

Private

[AUWR](#)

This database provides an inventory of known locations that are involved in the scrap metal, automobile wrecking/recycling, and automobile parts & supplies industry. Information is provided on the company name, location and business type.

**Government Publication Date: 1999-Dec 31, 2020**

### **Borehole:**

Provincial

[BORE](#)

A borehole is the generalized term for any narrow shaft drilled in the ground, either vertically or horizontally. The information here includes geotechnical investigations or environmental site assessments, mineral exploration, or as a pilot hole for installing piers or underground utilities. Information is from many sources such as the Ministry of Transportation (MTO) boreholes from engineering reports and projects from the 1950 to 1990's in Southern Ontario. Boreholes from the Ontario Geological Survey (OGS) including The Urban Geology Analysis Information System (UGAIS) and the York Peel Durham Toronto (YPDT) database of the Conservation Authority Moraine Coalition. This database will include fields such as location, stratigraphy, depth, elevation, year drilled, etc. For all water well data or oil and gas well data for Ontario please refer to WWIS and OOGW.

**Government Publication Date: 1875-Jul 2018**

**Certificates of Approval:**

Provincial CA

This database contains the following types of approvals: Air & Noise, Industrial Sewage, Municipal & Private Sewage, Waste Management Systems and Renewable Energy Approvals. The MOE in Ontario states that any facility that releases emissions to the atmosphere, discharges contaminants to ground or surface water, provides potable water supplies, or stores, transports or disposes of waste, must have a Certificate of Approval before it can operate lawfully. Fields include approval number, business name, address, approval date, approval type and status. This database will no longer be updated, as CofA's have been replaced by either Environmental Activity and Sector Registry (EASR) or Environmental Compliance Approval (ECA). Please refer to those individual databases for any information after Oct.31, 2011.

**Government Publication Date: 1985-Oct 30, 2011\***

**Dry Cleaning Facilities:**

Federal CDRY

List of dry cleaning facilities made available by Environment and Climate Change Canada. Environment and Climate Change Canada's Tetrachloroethylene (Use in Dry Cleaning and Reporting Requirements) Regulations (SOR/2003-79) are intended to reduce releases of tetrachloroethylene to the environment from dry cleaning facilities.

**Government Publication Date: Jan 2004-Dec 2018**

**Commercial Fuel Oil Tanks:**

Provincial CFOT

Locations of commercial underground fuel oil tanks. This is not a comprehensive or complete inventory of commercial fuel tanks in the province; this listing is a copy of records of registered commercial underground fuel oil tanks obtained under Access to Public Information.

Note that the following types of tanks do not require registration: waste oil tanks in apartments, office buildings, residences, etc.; aboveground gas or diesel tanks. Records are not verified for accuracy or completeness.

**Government Publication Date: May 31, 2021**

**Chemical Manufacturers and Distributors:**

Private CHEM

This database includes information from both a one time study conducted in 1992 and private source and is a listing of facilities that manufacture or distribute chemicals. The production of these chemical substances may involve one or more chemical reactions and/or chemical separation processes (i.e. fractionation, solvent extraction, crystallization, etc.).

**Government Publication Date: 1999-Jan 31, 2020**

**Chemical Register:**

Private CHM

This database includes a listing of locations of facilities within the Province or Territory that either manufacture and/or distributes chemicals.

**Government Publication Date: 1999-Dec 31, 2020**

**Compressed Natural Gas Stations:**

Private CNG

Canada has a network of public access compressed natural gas (CNG) refuelling stations. These stations dispense natural gas in compressed form at 3,000 pounds per square inch (psi), the pressure which is allowed within the current Canadian codes and standards. The majority of natural gas refuelling is located at existing retail gasoline that have a separate refuelling island for natural gas. This list of stations is made available by the Canadian Natural Gas Vehicle Alliance.

**Government Publication Date: Dec 2012 -Apr 2021**

**Inventory of Coal Gasification Plants and Coal Tar Sites:**

Provincial COAL

This inventory includes both the "Inventory of Coal Gasification Plant Waste Sites in Ontario-April 1987" and the Inventory of Industrial Sites Producing or Using Coal Tar and Related Tars in Ontario-November 1988) collected by the MOE. It identifies industrial sites that produced and continue to produce or use coal tar and other related tars. Detailed information is available and includes: facility type, size, land use, information on adjoining properties, soil condition, site operators/occupants, site description, potential environmental impacts and historic maps available. This was a one-time inventory.\*

**Government Publication Date: Apr 1987 and Nov 1988\***

**Compliance and Convictions:**

Provincial CONV

This database summarizes the fines and convictions handed down by the Ontario courts beginning in 1989. Companies and individuals named here have been found guilty of environmental offenses in Ontario courts of law.

**Government Publication Date: 1989-Nov 2020**

**Certificates of Property Use:**

Provincial CPU

This is a subset taken from Ontario's Environmental Registry (EBR) database. It will include all CPU's on the registry such as (EPA s. 168.6) - Certificate of Property Use.

**Government Publication Date: 1994- Jun 30, 2021**

**Drill Hole Database:**

Provincial [DRL](#)

The Ontario Drill Hole Database contains information on more than 113,000 percussion, overburden, sonic and diamond drill holes from assessment files on record with the department of Mines and Minerals. Please note that limited data is available for southern Ontario, as it was the last area to be completed. The database was created when surveys submitted to the Ministry were converted in the Assessment File Research Image Database (AFRI) project. However, the degree of accuracy (coordinates) as to the exact location of drill holes is dependent upon the source document submitted to the MNDM. Levels of accuracy used to locate holes are: centering on the mining claim; a sketch of the mining claim; a 1:50,000 map; a detailed company map; or from submitted a "Report of Work".

**Government Publication Date: 1886 - Sep 2020**

**Delisted Fuel Tanks:**

Provincial [DTNK](#)

List of fuel storage tank sites that were once found in - and have since been removed from - the list of fuel storage tanks made available by the regulatory agency under Access to Public Information.

**Government Publication Date: May 31, 2021**

**Environmental Activity and Sector Registry:**

Provincial [EASR](#)

On October 31, 2011, a smarter, faster environmental approvals system came into effect in Ontario. The EASR allows businesses to register certain activities with the ministry, rather than apply for an approval. The registry is available for common systems and processes, to which preset rules of operation can be applied. The EASR is currently available for: heating systems, standby power systems and automotive refinishing. Businesses whose activities aren't subject to the EASR may apply for an ECA (Environmental Compliance Approval), Please see our ECA database.

**Government Publication Date: Oct 2011- Jun 30, 2021**

**Environmental Registry:**

Provincial [EBR](#)

The Environmental Registry lists proposals, decisions and exceptions regarding policies, Acts, instruments, or regulations that could significantly affect the environment. Through the Registry, thirteen provincial ministries notify the public of upcoming proposals and invite their comments. For example, if a local business is requesting a permit, license, or certificate of approval to release substances into the air or water; these are notified on the registry. Data includes: Approval for discharge into the natural environment other than water (i.e. Air) - EPA s. 9, Approval for sewage works - OWRA s. 53(1), and EPA s. 27 - Approval for a waste disposal site. For information regarding Permit to Take Water (PTTW), Certificate of Property Use (CPU) and (ORD) Orders please refer to those individual databases.

**Government Publication Date: 1994- Jun 30, 2021**

**Environmental Compliance Approval:**

Provincial [ECA](#)

On October 31, 2011, a smarter, faster environmental approvals system came into effect in Ontario. In the past, a business had to apply for multiple approvals (known as certificates of approval) for individual processes and pieces of equipment. Today, a business either registers itself, or applies for a single approval, depending on the types of activities it conducts. Businesses whose activities aren't subject to the EASR may apply for an ECA. A single ECA addresses all of a business's emissions, discharges and wastes. Separate approvals for air, noise and waste are no longer required. This database will also include Renewable Energy Approvals. For certificates of approval prior to Nov 1st, 2011, please refer to the CA database. For all Waste Disposal Sites please refer to the WDS database.

**Government Publication Date: Oct 2011- Jun 30, 2021**

**Environmental Effects Monitoring:**

Federal [EEM](#)

The Environmental Effects Monitoring program assesses the effects of effluent from industrial or other sources on fish, fish habitat and human usage of fisheries resources. Since 1992, pulp and paper mills have been required to conduct EEM studies under the Pulp and Paper Effluent Regulations. This database provides information on the mill name, geographical location and sub-lethal toxicity data.

**Government Publication Date: 1992-2007\***

**ERIS Historical Searches:**

Private [EHS](#)

ERIS has compiled a database of all environmental risk reports completed since March 1999. Available fields for this database include: site location, date of report, type of report, and search radius. As per all other databases, the ERIS database can be referenced on both the map and "Statistical Profile" page.

**Government Publication Date: 1999-Jun 30, 2021**

**Environmental Issues Inventory System:**

Federal [EIIS](#)

The Environmental Issues Inventory System was developed through the implementation of the Environmental Issues and Remediation Plan. This plan was established to determine the location and severity of contaminated sites on inhabited First Nation reserves, and where necessary, to remediate those that posed a risk to health and safety; and to prevent future environmental problems. The EIIS provides information on the reserve under investigation, inventory number, name of site, environmental issue, site action (Remediation, Site Assessment), and date investigation completed.

**Government Publication Date: 1992-2001\***

**Emergency Management Historical Event:**

Provincial EMHE

List of locations of historical occurrences of emergency events, including those assigned to the Ministry of Natural Resources by Order-In-Council (OIC) under the Emergency Management and Civil Protection Act, as well as events where MNR provided requested emergency response assistance. Many of these events will have involved community evacuations, significant structural loss, and/or involvement of MNR emergency response staff. These events fall into one of ten (10) type categories: Dam Failure; Drought / Low Water; Erosion; Flood; Forest Fire; Soil and Bedrock Instability; Petroleum Resource Center Event, EMO Requested Assistance, Continuity of Operations Event, Other Requested Assistance. EMHE record details are reproduced by ERIS under License with the Ontario Ministry of Natural Resources © Queen's Printer for Ontario, 2017.

**Government Publication Date: Dec 31, 2016**

**Environmental Penalty Annual Report:**

Provincial EPAR

This database contains data from Ontario's annual environmental penalty report published by the Ministry of the Environment and Climate Change. These reports provide information on environmental penalties for land / water violations issued to companies in one of the nine industrial sectors covered by the Municipal Industrial Strategy for Abatement (MISA) regulations.

**Government Publication Date: Jan 1, 2011 - Dec 31, 2020**

**List of Expired Fuels Safety Facilities:**

Provincial EXP

List of facilities and tanks for which there was once a fuel registration. This is not a comprehensive or complete inventory of expired tanks/tank facilities in the province; this listing is a copy of previously registered tanks and facilities obtained under Access to Public Information. Includes private fuel outlets, bulk plants, fuel oil tanks, gasoline stations, marinas, propane filling stations, liquid fuel tanks, piping systems, etc; includes tanks which have been removed from the ground.

Notes: registration was not required for private fuel underground/aboveground storage tanks prior to January 1990, nor for furnace oil tanks prior to May 1, 2002; registration is not required for waste oil tanks in apartments, office buildings, residences, etc., or aboveground gas or diesel tanks. Records are not verified for accuracy or completeness.

**Government Publication Date: Jul 31, 2020**

**Federal Convictions:**

Federal FCON

Environment Canada maintains a database referred to as the "Environmental Registry" that details prosecutions under the Canadian Environmental Protection Act (CEPA) and the Fisheries Act (FA). Information is provided on the company name, location, charge date, offence and penalty.

**Government Publication Date: 1988-Jun 2007\***

**Contaminated Sites on Federal Land:**

Federal FCS

The Federal Contaminated Sites Inventory includes information on known federal contaminated sites under the custodianship of departments, agencies and consolidated Crown corporations as well as those that are being or have been investigated to determine whether they have contamination arising from past use that could pose a risk to human health or the environment. The inventory also includes non-federal contaminated sites for which the Government of Canada has accepted some or all financial responsibility. It does not include sites where contamination has been caused by, and which are under the control of, enterprise Crown corporations, private individuals, firms or other levels of government. Includes fire training sites and sites at which Per- and Polyfluoroalkyl Substances (PFAS) are a concern.

**Government Publication Date: Jun 2000-Apr 2021**

**Fisheries & Oceans Fuel Tanks:**

Federal FOFT

Fisheries & Oceans Canada maintains an inventory of aboveground & underground fuel storage tanks located on Fisheries & Oceans property or controlled by DFO. Our inventory provides information on the site name, location, tank owner, tank operator, facility type, storage tank location, tank contents & capacity, and date of tank installation.

**Government Publication Date: 1964-Sep 2019**

**Federal Identification Registry for Storage Tank Systems (FIRSTS):**

Federal FRST

A list of federally regulated Storage tanks from the Federal Identification Registry for Storage Tank Systems (FIRSTS). FIRSTS is Environment and Climate Change Canada's database of storage tank systems subject to the Storage Tank for Petroleum Products and Allied Petroleum Products Regulations. The main objective of the Regulations is to prevent soil and groundwater contamination from storage tank systems located on federal and aboriginal lands. Storage tank systems that do not have a valid identification number displayed in a readily visible location on or near the storage tank system may be refused product delivery.

**Government Publication Date: May 31, 2018**

**Fuel Storage Tank:**

Provincial FST

List of registered private and retail fuel storage tanks. This is not a comprehensive or complete inventory of private and retail fuel storage tanks in the province; this listing is a copy of registered private and retail fuel storage tanks, obtained under Access to Public Information.

Notes: registration was not required for private fuel underground/aboveground storage tanks prior to January 1990, nor for furnace oil tanks prior to May 1, 2002; registration is not required for waste oil tanks in apartments, office buildings, residences, etc., or aboveground gas or diesel tanks. Records are not verified for accuracy or completeness.

**Government Publication Date: Jul 31, 2020**

**Fuel Storage Tank - Historic:**

Provincial

**FSTH**

The Fuels Safety Branch of the Ontario Ministry of Consumer and Commercial Relations maintained a database of all registered private fuel storage tanks. Public records of private fuel storage tanks are only available since the registration became effective in September 1989. This information is now collected by the Technical Standards and Safety Authority.

**Government Publication Date: Pre-Jan 2010\***

**Ontario Regulation 347 Waste Generators Summary:**

Provincial

**GEN**

Regulation 347 of the Ontario EPA defines a waste generation site as any site, equipment and/or operation involved in the production, collection, handling and/or storage of regulated wastes. A generator of regulated waste is required to register the waste generation site and each waste produced, collected, handled, or stored at the site. This database contains the registration number, company name and address of registered generators including the types of hazardous wastes generated. It includes data on waste generating facilities such as: drycleaners, waste treatment and disposal facilities, machine shops, electric power distribution etc. This information is a summary of all years from 1986 including the most currently available data. Some records may contain, within the company name, the phrase "See & Use..." followed by a series of letters and numbers. This occurs when one company is amalgamated with or taken over by another registered company. The number listed as "See & Use", refers to the new ownership and the other identification number refers to the original ownership. This phrase serves as a link between the 2 companies until operations have been fully transferred.

**Government Publication Date: 1986-Apr 30, 2021**

**Greenhouse Gas Emissions from Large Facilities:**

Federal

**GHG**

List of greenhouse gas emissions from large facilities made available by Environment Canada. Greenhouse gas emissions in kilotonnes of carbon dioxide equivalents (kt CO<sub>2</sub> eq).

**Government Publication Date: 2013-Dec 2019**

**TSSA Historic Incidents:**

Provincial

**HINC**

List of historic incidences of spills and leaks of diesel, fuel oil, gasoline, natural gas, propane, and hydrogen recorded by the TSSA in their previous incident tracking system. The TSSA's Fuels Safety Program administers the Technical Standards & Safety Act 2000, providing fuel-related safety services associated with the safe transportation, storage, handling and use of fuels such as gasoline, diesel, propane, natural gas and hydrogen. Under this Act, the TSSA regulates fuel suppliers, storage facilities, transport trucks, pipelines, contractors and equipment or appliances that use fuels. Records are not verified for accuracy or completeness. This is not a comprehensive or complete inventory of historical fuel spills and leaks in the province. This listing is a copy of the data captured at one moment in time and is hence limited by the record date provided here.

**Government Publication Date: 2006-June 2009\***

**Indian & Northern Affairs Fuel Tanks:**

Federal

**IAFT**

The Department of Indian & Northern Affairs Canada (INAC) maintains an inventory of aboveground & underground fuel storage tanks located on both federal and crown land. Our inventory provides information on the reserve name, location, facility type, site/facility name, tank type, material & ID number, tank contents & capacity, and date of tank installation.

**Government Publication Date: 1950-Aug 2003\***

**Fuel Oil Spills and Leaks:**

Provincial

**INC**

Listing of spills and leaks of diesel, fuel oil, gasoline, natural gas, propane, and hydrogen reported to the Spills Action Centre (SAC). This is not a comprehensive or complete inventory of fuel-related leaks, spills, and incidents in the province; this listing is a copy of incidents reported to the SAC, obtained under Access to Public Information. Includes incidents from fuel-related hazards such as spills, fires, and explosions. Records are not verified for accuracy or completeness.

**Government Publication Date: May 31, 2021**

**Landfill Inventory Management Ontario:**

Provincial

**LIMO**

The Landfill Inventory Management Ontario (LIMO) database is updated every year, as the Ministry of the Environment, Conservation and Parks compiles new and updated information. Includes small and large landfills currently operating as well as those which are closed and historic. Operators of larger landfills provide landfill information for the previous operating year to the ministry for LIMO including: estimated amount of total waste received, landfill capacity, estimated total remaining landfill capacity, fill rates, engineering designs, reporting and monitoring details, size of location, service area, approved waste types, leachate of site treatment, contaminant attenuation zone and more. The small landfills include information such as site owner, site location and certificate of approval # and status.

**Government Publication Date: Feb 28, 2019**

**Canadian Mine Locations:**

Private

**MINE**

This information is collected from the Canadian & American Mines Handbook. The Mines database is a national database that provides over 290 listings on mines (listed as public companies) dealing primarily with precious metals and hard rocks. Listed are mines that are currently in operation, closed, suspended, or are still being developed (advanced projects). Their locations are provided as geographic coordinates (x, y and/or longitude, latitude). As of 2002, data pertaining to Canadian smelters and refineries has been appended to this database.

**Government Publication Date: 1998-2009\***

**Mineral Occurrences:**

Provincial [MNR](#)

In the early 70's, the Ministry of Northern Development and Mines created an inventory of approximately 19,000 mineral occurrences in Ontario, in regard to metallic and industrial minerals, as well as some information on building stones and aggregate deposits. Please note that the "Horizontal Positional Accuracy" is approximately +/- 200 m. Many reference elements for each record were derived from field sketches using pace or chain/tape measurements against claim posts or topographic features in the area. The primary limiting factor for the level of positional accuracy is the scale of the source material. The testing of horizontal accuracy of the source materials was accomplished by comparing the plan metric (X and Y) coordinates of that point with the coordinates of the same point as defined from a source of higher accuracy.

**Government Publication Date: 1846-Dec 2020**

**National Analysis of Trends in Emergencies System (NATES):**

Federal [NATE](#)

In 1974 Environment Canada established the National Analysis of Trends in Emergencies System (NATES) database, for the voluntary reporting of significant spill incidents. The data was to be used to assist in directing the work of the emergencies program. NATES ran from 1974 to 1994. Extensive information is available within this database including company names, place where the spill occurred, date of spill, cause, reason and source of spill, damage incurred, and amount, concentration, and volume of materials released.

**Government Publication Date: 1974-1994\***

**Non-Compliance Reports:**

Provincial [NCPL](#)

The Ministry of the Environment provides information about non-compliant discharges of contaminants to air and water that exceed legal allowable limits, from regulated industrial and municipal facilities. A reported non-compliance failure may be in regard to a Control Order, Certificate of Approval, Sectoral Regulation or specific regulation/act.

**Government Publication Date: Dec 31, 2019**

**National Defense & Canadian Forces Fuel Tanks:**

Federal [NDFT](#)

The Department of National Defense and the Canadian Forces maintains an inventory of all aboveground & underground fuel storage tanks located on DND lands. Our inventory provides information on the base name, location, tank type & capacity, tank contents, tank class, date of tank installation, date tank last used, and status of tank as of May 2001. This database will no longer be updated due to the new National Security protocols which have prohibited any release of this database.

**Government Publication Date: Up to May 2001\***

**National Defense & Canadian Forces Spills:**

Federal [NDSP](#)

The Department of National Defense and the Canadian Forces maintains an inventory of spills to land and water. All spill sites have been classified under the "Transportation of Dangerous Goods Act - 1992". Our inventory provides information on the facility name, location, spill ID #, spill date, type of spill, as well as the quantity of substance spilled & recovered.

**Government Publication Date: Mar 1999-Apr 2018**

**National Defence & Canadian Forces Waste Disposal Sites:**

Federal [NDWD](#)

The Department of National Defence and the Canadian Forces maintains an inventory of waste disposal sites located on DND lands. Where available, our inventory provides information on the base name, location, type of waste received, area of site, depth of site, year site opened/closed and status.

**Government Publication Date: 2001-Apr 2007\***

**National Energy Board Pipeline Incidents:**

Federal [NEBI](#)

Locations of pipeline incidents from 2008 to present, made available by the Canada Energy Regulator (CER) - previously the National Energy Board (NEB). Includes incidents reported under the Onshore Pipeline Regulations and the Processing Plant Regulations related to pipelines under federal jurisdiction, does not include incident data related to pipelines under provincial or territorial jurisdiction.

**Government Publication Date: 2008-Mar 31, 2021**

**National Energy Board Wells:**

Federal [NEBP](#)

The NEBW database contains information on onshore & offshore oil and gas wells that are outside provincial jurisdiction(s) and are thereby regulated by the National Energy Board. Data is provided regarding the operator, well name, well ID No./UWI, status, classification, well depth, spud and release date.

**Government Publication Date: 1920-Feb 2003\***

**National Environmental Emergencies System (NEES):**

Federal

NEES

In 2000, the Emergencies program implemented NEES, a reporting system for spills of hazardous substances. For the most part, this system only captured data from the Atlantic Provinces, some from Quebec and Ontario and a portion from British Columbia. Data for Alberta, Saskatchewan, Manitoba and the Territories was not captured. However, NEES is also a repository for previous Environment Canada spill datasets. NEES is composed of the historic datasets ' or Trends ' which dates from approximately 1974 to present. NEES Trends is a compilation of historic databases, which were merged and includes data from NATES (National Analysis of Trends in Emergencies System), ARTS (Atlantic Regional Trends System), and NEES. In 2001, the Emergencies Program determined that variations in reporting regimes and requirements between federal and provincial agencies made national spill reporting and trend analysis difficult to achieve. As a consequence, the department has focused efforts on capturing data on spills of substances which fall under its legislative authority only (CEPA and FA). As such, the NEES database will be decommissioned in December 2004.

**Government Publication Date: 1974-2003\***

**National PCB Inventory:**

Federal

NPCB

Environment Canada's National PCB inventory includes information on in-use PCB containing equipment in Canada including federal, provincial and private facilities. Federal out-of-service PCB containing equipment and PCB waste owned by the federal government or by federally regulated industries such as airlines, railway companies, broadcasting companies, telephone and telecommunications companies, pipeline companies, etc. are also listed. Although it is not Environment Canada's mandate to collect data on non-federal PCB waste, the National PCB inventory includes some information on provincial and private PCB waste and storage sites. Some addresses provided may be Head Office addresses and are not necessarily the location of where the waste is being used or stored.

**Government Publication Date: 1988-2008\***

**National Pollutant Release Inventory:**

Federal

NPRI

Environment Canada has defined the National Pollutant Release Inventory ("NPRI") as a federal government initiative designed to collect comprehensive national data regarding releases to air, water, or land, and waste transfers for recycling for more than 300 listed substances.

**Government Publication Date: 1993-May 2017**

**Oil and Gas Wells:**

Private

OGWE

The Nickle's Energy Group (publisher of the Daily Oil Bulletin) collects information on drilling activity including operator and well statistics. The well information database includes name, location, class, status and depth. The main Nickle's database is updated on a daily basis, however, this database is updated on a monthly basis. More information is available at [www.nickles.com](http://www.nickles.com).

**Government Publication Date: 1988-Feb 28, 2021**

**Ontario Oil and Gas Wells:**

Provincial

OOGW

In 1998, the MNR handed over to the Ontario Oil, Gas and Salt Resources Corporation, the responsibility of maintaining a database of oil and gas wells drilled in Ontario. The OGSR Library has over 20,000+ wells in their database. Information available for all wells in the ERIS database include well owner/operator, location, permit issue date, and well cap date, license No., status, depth and the primary target (rock unit) of the well being drilled. All geology/stratigraphy table information, plus all water table information is also provide for each well record.

**Government Publication Date: 1800-Jun 2020**

**Inventory of PCB Storage Sites:**

Provincial

OPCB

The Ontario Ministry of Environment, Waste Management Branch, maintains an inventory of PCB storage sites within the province. Ontario Regulation 11/82 (Waste Management - PCB) and Regulation 347 (Generator Waste Management) under the Ontario EPA requires the registration of inactive PCB storage equipment and/or disposal sites of PCB waste with the Ontario Ministry of Environment. This database contains information on: 1) waste quantities; 2) major and minor sites storing liquid or solid waste; and 3) a waste storage inventory.

**Government Publication Date: 1987-Oct 2004; 2012-Dec 2013**

**Orders:**

Provincial

ORD

This is a subset taken from Ontario's Environmental Registry (EBR) database. It will include all Orders on the registry such as (EPA s. 17) - Order for remedial work, (EPA s. 18) - Order for preventative measures, (EPA s. 43) - Order for removal of waste and restoration of site, (EPA s. 44) - Order for conformity with Act for waste disposal sites, (EPA s. 136) - Order for performance of environmental measures.

**Government Publication Date: 1994-Apr 30, 2021**

**Canadian Pulp and Paper:**

Private

PAP

This information is part of the Pulp and Paper Canada Directory. The Directory provides a comprehensive listing of the locations of pulp and paper mills and the products that they produce.

**Government Publication Date: 1999, 2002, 2004, 2005, 2009-2014**

**Parks Canada Fuel Storage Tanks:**

Federal

PCFT

Canadian Heritage maintains an inventory of known fuel storage tanks operated by Parks Canada, in both National Parks and at National Historic Sites. The database details information on site name, location, tank install/removal date, capacity, fuel type, facility type, tank design and owner/operator.

**Government Publication Date: 1920-Jan 2005\***

**Pesticide Register:**

Provincial PES

The Ontario Ministry of the Environment and Climate Change maintains a database of licensed operators and vendors of registered pesticides.

**Government Publication Date:** Oct 2011- Jun 30, 2021

**Pipeline Incidents:**

Provincial PINC

List of pipeline incidents (strikes, leaks, spills). This is not a comprehensive or complete inventory of pipeline incidents in the province; this listing in an historical copy of records previously obtained under Access to Public Information. Records are not verified for accuracy or completeness.

**Government Publication Date:** May 31, 2021

**Private and Retail Fuel Storage Tanks:**

Provincial PRT

The Fuels Safety Branch of the Ontario Ministry of Consumer and Commercial Relations maintained a database of all registered private fuel storage tanks and licensed retail fuel outlets. This database includes an inventory of locations that have gasoline, oil, waste oil, natural gas and/or propane storage tanks on their property. The MCCR no longer collects this information. This information is now collected by the Technical Standards and Safety Authority (TSSA).

**Government Publication Date:** 1989-1996\*

**Permit to Take Water:**

Provincial PTTW

This is a subset taken from Ontario's Environmental Registry (EBR) database. It will include all PTTW's on the registry such as OWRA s. 34 - Permit to take water.

**Government Publication Date:** 1994- Jun 30, 2021

**Ontario Regulation 347 Waste Receivers Summary:**

Provincial REC

Part V of the Ontario Environmental Protection Act ("EPA") regulates the disposal of regulated waste through an operating waste management system or a waste disposal site operated or used pursuant to the terms and conditions of a Certificate of Approval or a Provisional Certificate of Approval. Regulation 347 of the Ontario EPA defines a waste receiving site as any site or facility to which waste is transferred by a waste carrier. A receiver of regulated waste is required to register the waste receiving facility. This database represents registered receivers of regulated wastes, identified by registration number, company name and address, and includes receivers of waste such as: landfills, incinerators, transfer stations, PCB storage sites, sludge farms and water pollution control plants. This information is a summary of all years from 1986 including the most currently available data.

**Government Publication Date:** 1986-1990, 1992-2018

**Record of Site Condition:**

Provincial RSC

The Record of Site Condition (RSC) is part of the Ministry of the Environment's Brownfields Environmental Site Registry. Protection from environmental cleanup orders for property owners is contingent upon documentation known as a record of site condition (RSC) being filed in the Environmental Site Registry. In order to file an RSC, the property must have been properly assessed and shown to meet the soil, sediment and groundwater standards appropriate for the use (such as residential) proposed to take place on the property. The Record of Site Condition Regulation (O. Reg. 153/04) details requirements related to site assessment and clean up.

RSCs filed after July 1, 2011 will also be included as part of the new (O.Reg. 511/09).

**Government Publication Date:** 1997-Sept 2001, Oct 2004-Jun 2021

**Retail Fuel Storage Tanks:**

Private RST

This database includes an inventory of retail fuel outlet locations (including marinas) that have on their property gasoline, oil, waste oil, natural gas and / or propane storage tanks.

**Government Publication Date:** 1999-Dec 31, 2020

**Scott's Manufacturing Directory:**

Private SCT

Scott's Directories is a data bank containing information on over 200,000 manufacturers across Canada. Even though Scott's listings are voluntary, it is the most comprehensive database of Canadian manufacturers available. Information concerning a company's address, plant size, and main products are included in this database.

**Government Publication Date:** 1992-Mar 2011\*

**Ontario Spills:**

Provincial SPL

List of spills and incidents made available the Ministry of the Environment, Conservation and Parks. This database identifies information such as location (approximate), type and quantity of contaminant, date of spill, environmental impact, cause, nature of impact, etc. Information from 1988-2002 was part of the ORIS (Occurrence Reporting Information System). The SAC (Spills Action Centre) handles all spills reported in Ontario. Regulations for spills in Ontario are part of the MOE's Environmental Protection Act, Part X.

**Government Publication Date:** 1988-Aug 2020



**Wastewater Discharger Registration Database:**

Provincial [SRDS](#)

Information under this heading is combination of the following 2 programs. The Municipal/Industrial Strategy for Abatement (MISA) division of the Ontario Ministry of Environment maintained a database of all direct dischargers of toxic pollutants within nine sectors including: Electric Power Generation; Mining; Petroleum Refining; Organic Chemicals; Inorganic Chemicals; Pulp & Paper; Metal Casting; Iron & Steel; and Quarries. All sampling information is now collected and stored within the Sample Result Data Store (SRDS).

**Government Publication Date: 1990-Dec 31, 2018**

**Anderson's Storage Tanks:**

Private [TANK](#)

The information provided in this database was collected by examining various historical documents, which identified the location of former storage tanks, containing substances such as fuel, water, gas, oil, and other various types of miscellaneous products. Information is available in regard to business operating at tank site, tank location, permit year, permit & installation type, no. of tanks installed & configuration and tank capacity. Data contained within this database pertains only to the city of Toronto and is not warranted to be complete, exhaustive or authoritative. The information was collected for research purposes only.

**Government Publication Date: 1915-1953\***

**Transport Canada Fuel Storage Tanks:**

Federal [TCFT](#)

List of fuel storage tanks currently or previously owned or operated by Transport Canada. This inventory also includes tanks on The Pickering Lands, which refers to 7,530 hectares (18,600 acres) of land in Pickering, Markham, and Uxbridge owned by the Government of Canada since 1972; properties on this land has been leased by the government since 1975, and falls under the Site Management Policy of Transport Canada, but is administered by Public Works and Government Services Canada. This inventory provides information on the site name, location, tank age, capacity and fuel type.

**Government Publication Date: 1970 - Dec 2020**

**Variances for Abandonment of Underground Storage Tanks:**

Provincial [VAR](#)

Listing of variances granted for storage tank abandonment. This is not a comprehensive or complete inventory of tank abandonment variances in the province; this listing is a copy of tank abandonment variance records previously obtained under Access to Public Information. In Ontario, registered underground storage tanks must be removed within two years of disuse; if removal of a tank is not feasible, an application may be sought for a variance from this code requirement.

Records are not verified for accuracy or completeness.

**Government Publication Date: May 31, 2021**

**Waste Disposal Sites - MOE CA Inventory:**

Provincial [WDS](#)

The Ontario Ministry of Environment, Waste Management Branch, maintains an inventory of known open (active or inactive) and closed disposal sites in the Province of Ontario. Active sites maintain a Certificate of Approval, are approved to receive and are receiving waste. Inactive sites maintain Certificate(s) of Approval but are not receiving waste. Closed sites are not receiving waste. The data contained within this database was compiled from the MOE's Certificate of Approval database. Locations of these sites may be cross-referenced to the Anderson database described under ERIS's Private Source Database section, by the CA number. All new Environmental Compliance Approvals handed out after Oct 31, 2011 for Waste Disposal Sites will still be found in this database.

**Government Publication Date: Oct 2011- Jun 30, 2021**

**Waste Disposal Sites - MOE 1991 Historical Approval Inventory:**

Provincial [WDSH](#)

In June 1991, the Ontario Ministry of Environment, Waste Management Branch, published the "June 1991 Waste Disposal Site Inventory", of all known active and closed waste disposal sites as of October 30st, 1990. For each "active" site as of October 31st 1990, information is provided on site location, site/CA number, waste type, site status and site classification. For each "closed" site as of October 31st 1990, information is provided on site location, site/CA number, closure date and site classification. Locations of these sites may be cross-referenced to the Anderson database described under ERIS's Private Source Database section, by the CA number.

**Government Publication Date: Up to Oct 1990\***

**Water Well Information System:**

Provincial [WWIS](#)

This database describes locations and characteristics of water wells found within Ontario in accordance with Regulation 903. It includes such information as coordinates, construction date, well depth, primary and secondary use, pump rate, static water level, well status, etc. Also included are detailed stratigraphy information, approximate depth to bedrock and the approximate depth to the water table.

**Government Publication Date: Apr 30, 2021**

# Definitions

**Database Descriptions:** This section provides a detailed explanation for each database including: source, information available, time coverage, and acronyms used. They are listed in alphabetic order.

**Detail Report:** This is the section of the report which provides the most detail for each individual record. Records are summarized by location, starting with the project property followed by records in closest proximity.

**Distance:** The distance value is the distance between plotted points, not necessarily the distance between the sites' boundaries. All values are an approximation.

**Direction:** The direction value is the compass direction of the site in respect to the project property and/or center point of the report.

**Elevation:** The elevation value is taken from the location at which the records for the site address have been plotted. All values are an approximation. Source: Google Elevation API.

**Executive Summary:** This portion of the report is divided into 3 sections:

'Report Summary'- Displays a chart indicating how many records fall on the project property and, within the report search radii.

'Site Report Summary'-Project Property'- This section lists all the records which fall on the project property. For more details, see the 'Detail Report' section.

'Site Report Summary-Surrounding Properties'- This section summarizes all records on adjacent properties, listing them in order of proximity from the project property. For more details, see the 'Detail Report' section.

**Map Key:** The map key number is assigned according to closest proximity from the project property. Map Key numbers always start at #1. The project property will always have a map key of '1' if records are available. If there is a number in brackets beside the main number, this will indicate the number of records on that specific property. If there is no number in brackets, there is only one record for that property.

The symbol and colour used indicates 'elevation': the red inverted triangle will dictate 'ERIS Sites with Lower Elevation', the yellow triangle will dictate 'ERIS Sites with Higher Elevation' and the orange square will dictate 'ERIS Sites with Same Elevation.'

**Unplottables:** These are records that could not be mapped due to various reasons, including limited geographic information. These records may or may not be in your study area, and are included as reference.

**APPENDIX 6**  
**Physical Setting Report**



## Property Information

Order Number: 21080600433p  
 Date Completed: August 8, 2021  
 Project Number:  
 Project Property: 224 Preston Street Ottawa  
 224 Preston Street Ottawa ON K1R 7R1  
 Coordinates:  
 Latitude: 45.4056284  
 Longitude: -75.7127825  
 UTM Northing: 5028259.25936 Metres  
 UTM Easting: 444219.648537 Metres  
 UTM Zone: UTM Zone 18T  
 Elevation: 66.19 m  
 Slope Direction: WSW

Property Information.....1  
 Topographic Information.....2  
 Hydrologic Information.....4  
 Geologic Information.....5  
 Soil Information.....10  
 Wells and Additional Sources.....12  
 Report Summary.....13  
 Detail Report.....14  
 Radon Information.....62  
 Area of Natural and Scientific Interest.....63  
 Appendix.....65  
 Liability Notice.....67

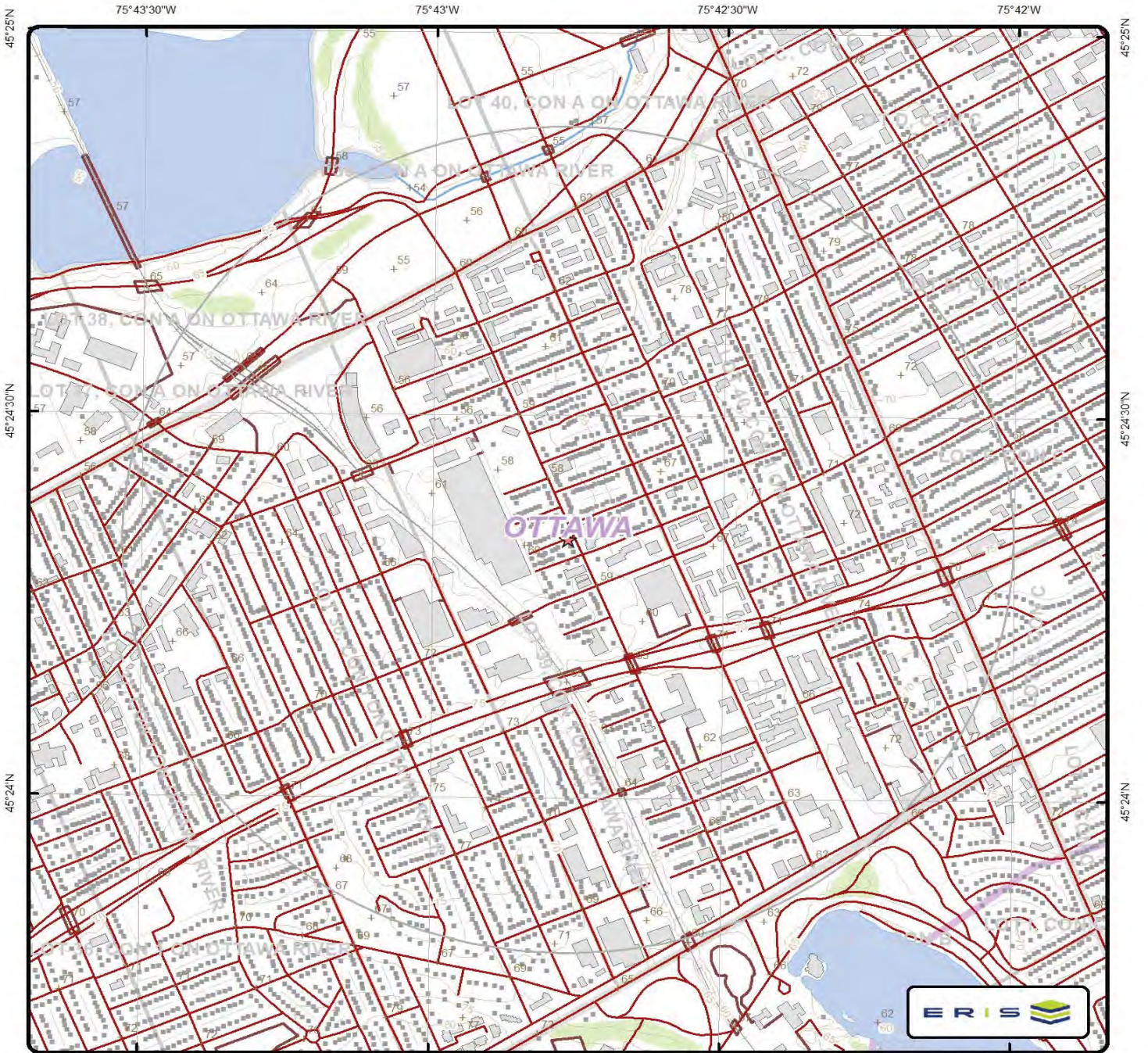
The ERIS **Physical Setting Report - PSR** provides comprehensive information about the physical setting around a site and includes a complete overview of topography as well as hydrologic, geologic and soil characteristics. The location and detailed attributes of oil and gas wells, water wells, and radon are also included for review.

The compilation of both physical characteristics of a site and additional attribute data is useful in assessing the impact of migration of contaminants and subsequent impact on soils and groundwater.

### Disclaimer

This Report does not provide a full environmental evaluation for the site or adjacent properties. Please see the terms and disclaimer at the end of the Report for greater detail.

# Topographic Information



## Topographic Map

Address: 224 Preston Street, Ottawa, ON



+ Spot Height (metre)	— Transportation Structure	— Contour Line	Wooded Area
• Building Point	• Utility Line	▭ Pit or Quarry	▭ Conservation Authority
⊗ Towers	— Water Structure	▭ Waterbody	▭ Conservation Area
• Utility Site Point	— Drainage Line Feature	▭ Wetlands	▭ Municipal Park
— Misc. Line	— River or Stream	▭ Concession	▭ Provincial Park
— Railroads	▭ Airports	▭ Lots	▭ National Park
— Roads	▭ Tanks	▭ Municipality	▭ Nature Reserve
- - - Trail	▭ Building to Scale	▭ Land Ownership	


Data source: Ontario Base Mapping (OBM) by Ontario Ministry of Natural Resources.

# Topographic Information

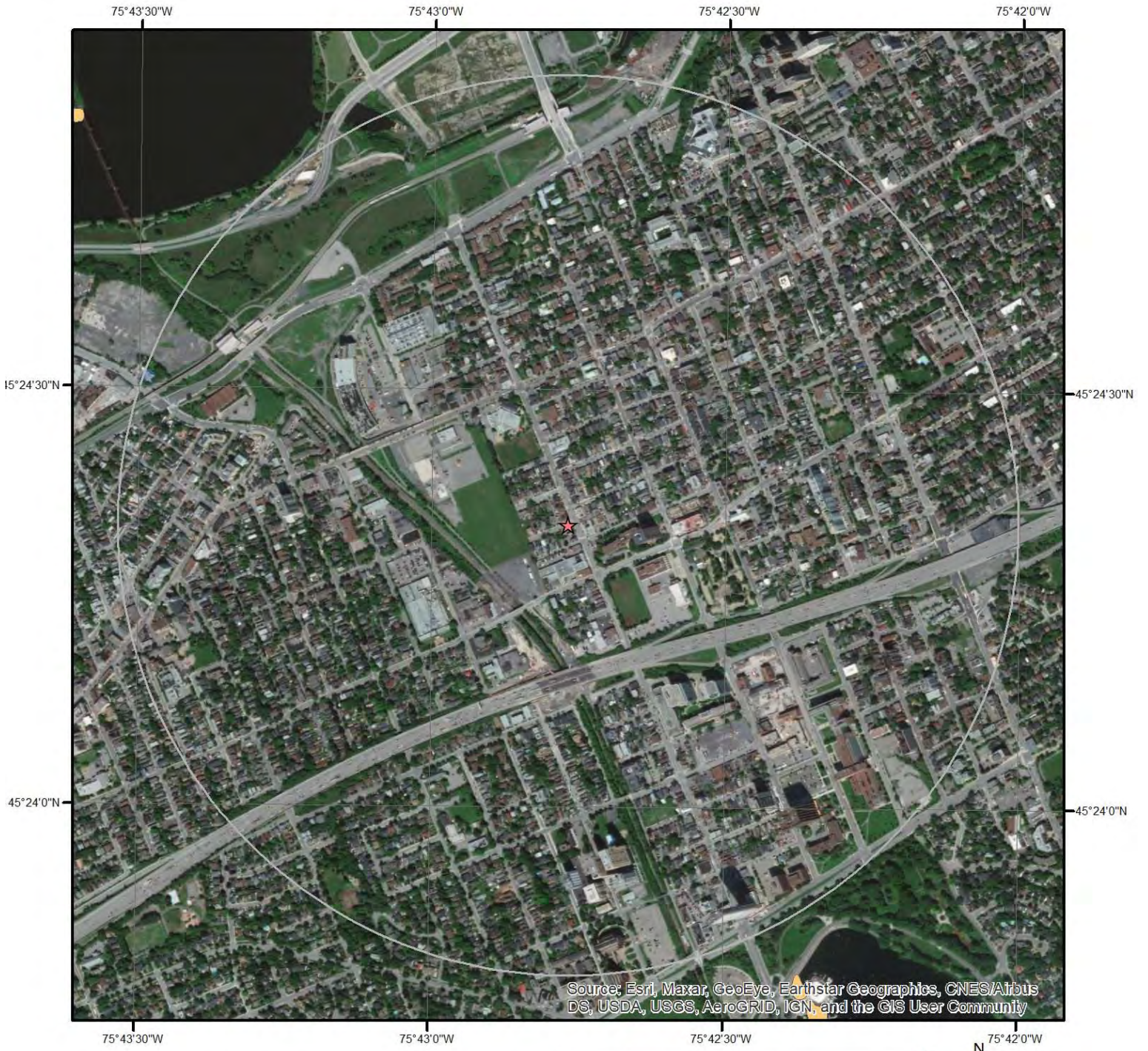
The previous topographic map(s) show general topographic information in the surrounding area of the project property, using Toporama data or a provincial source when available. Below are shaded relief map(s), derived from Digital Elevation data to depict terrain in further detail.

Topographic information at project property:

Elevation: 66.19 m  
Slope Direction: WSW



# Hydrologic Information





Source: Esri, Maxar, GeoEye, Earthstar Geographics, CNES/Airbus DS, USDA, USGS, AeroGRID, IGN, and the GIS User Community

## Wetland

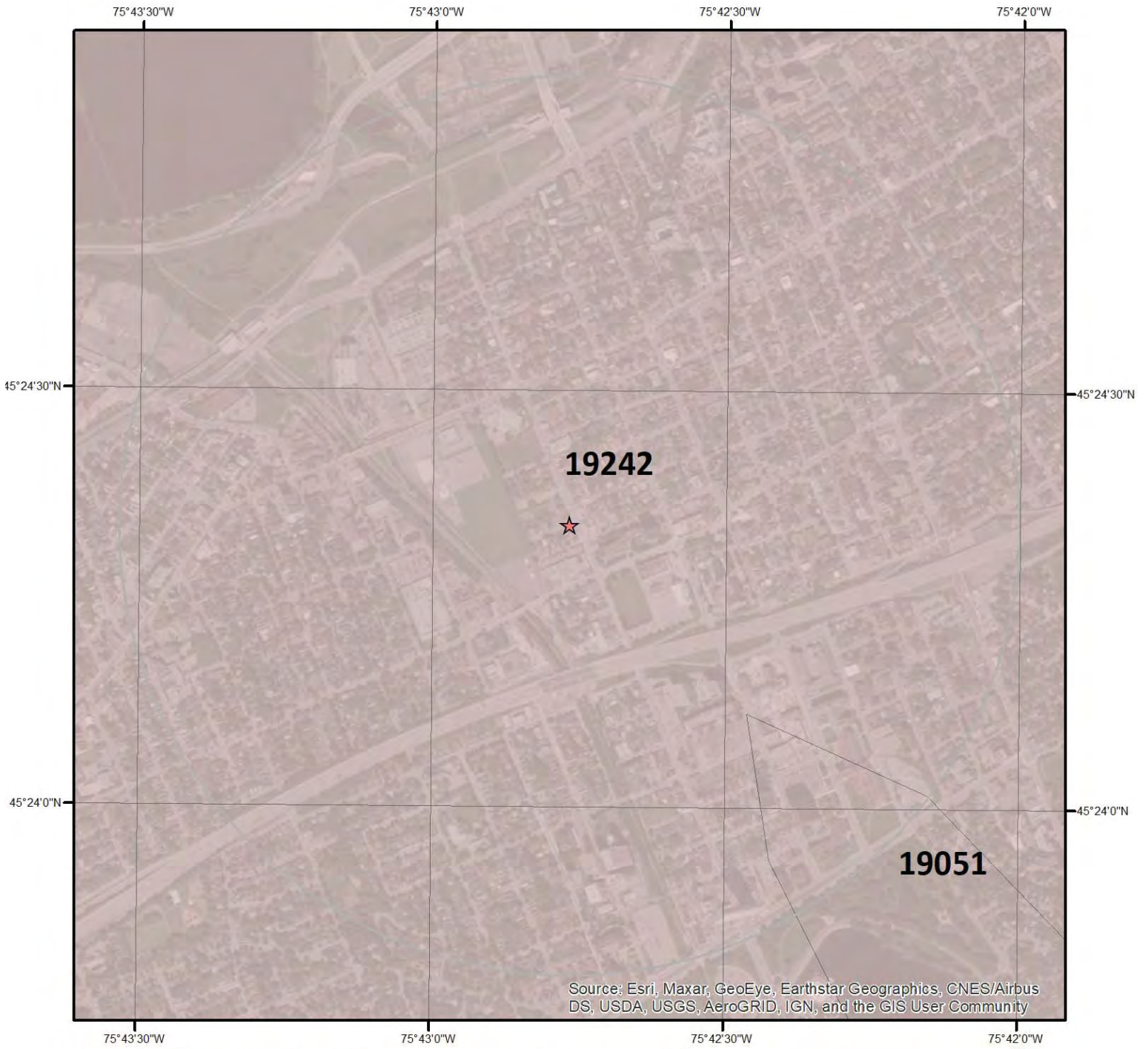
This map shows wetland existence. Data coverage is shown to the right. Gray indicates no data available in the area.




 Marsh



# Geologic Information



## Bedrock Geology



This map shows bedrock geologic units in the area. Please refer to the report for detailed descriptions. Data coverage is shown to the right. Gray indicates no data available in the area.





## Geologic Information

Detailed bedrock geology information about each unit within the search radius is provided below.

---

### Unit ID 19051

Unit Name:

Rock Type:

Strata:

Super Eon:

Eon:

Era:

Period:

Epoch:

Province:

Tectonic Zone:

Shale, limestone, dolostone, siltstone

Georgian Bay Formation; Blue Mountain Formation; Billings Formation;  
Collingwood Member; Eastview Member

PHANEROZOIC (Present to 542.0 Ma)

PALEOZOIC (251.0 Ma to 542.0 Ma)

ORDOVICIAN (443.7 Ma to 488.3 Ma)

UPPER ORDOVICIAN

### Unit ID 19242

Unit Name:

Rock Type:

Strata:

Super Eon:

Eon:

Era:

Period:

Epoch:

Province:

Tectonic Zone:

Limestone, dolostone, shale, arkose, sandstone

Ottawa Group; Simcoe Group; Shadow Lake Formation

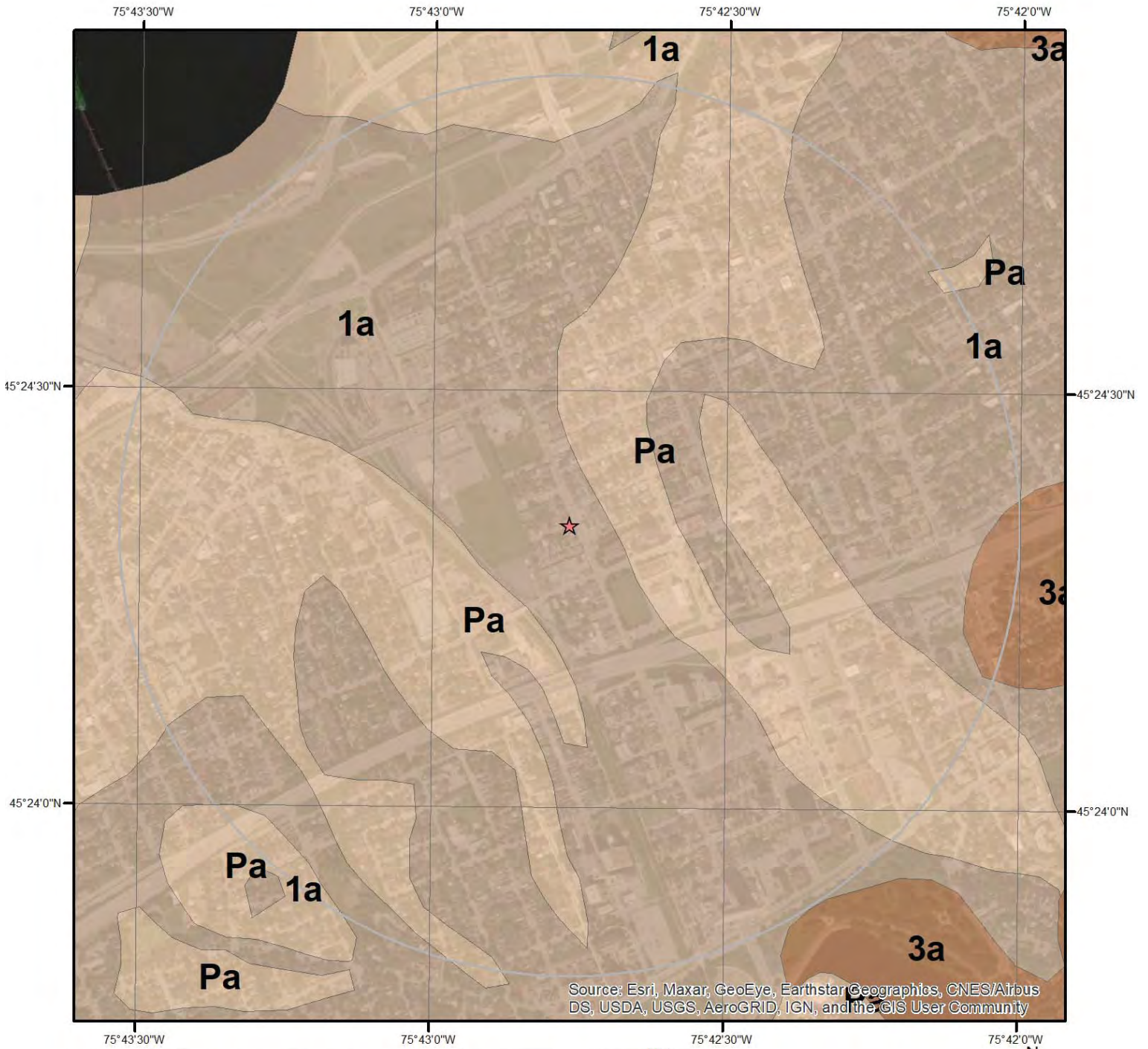
PHANEROZOIC (Present to 542.0 Ma)

PALEOZOIC (251.0 Ma to 542.0 Ma)

ORDOVICIAN (443.7 Ma to 488.3 Ma)

MIDDLE ORDOVICIAN (now considered UPPER DEVONIAN)

# Geologic Information



## Surficial Geology

This map shows surficial geologic labels in the area. Please refer to the report for detailed descriptions. Data coverage is shown to the right. Gray indicates no data available in the area.

## Geologic Information

Detailed surficial geology information about each unit within the search radius is provided below.

---

### Unit ID Pa

Geological Deposit:	Bedrock
Deposit Age:	Paleozoic
Primary Material:	Paleozoic Bedrock
Secondary Material:	
Primary General:	
Primary General Modifier:	
Veneer:	clay, silt, sand, gravel, diamicton
Episode:	
Sub Episode:	
Strata Modifier:	Surface
Provenance:	
Carbon Content:	
Formation:	
Permeability:	Variable
Material Description:	Limestone, dolomite, sandstone, and locally shale; relatively flat lying; mainly occurring as bare, tabular outcrops; includes areas thinly veneered by unconsolidated Quaternary sediments up to 1 m (3 ft) thick.

---

### Unit ID 3a

Geological Deposit:	Offshore marine deposits
Deposit Age:	Quaternary (Champlain Sea)
Primary Material:	clay, silt
Secondary Material:	
Primary General:	glaciomarine
Primary General Modifier:	foreshore/basinal
Veneer:	silt, sand
Episode:	Wisconsin
Sub Episode:	Michigan
Strata Modifier:	Surface
Provenance:	
Carbon Content:	
Formation:	
Permeability:	Low
Material Description:	Clay and silt underlying erosional terraces; upper part of marine deposits removed to variable depths by fluvial erosion so in places clay is uniform blue-grey; unit includes lenses, bars and channel fills to sand and pockets of nonmarine silt that were formed during terrace (or channel) cutting.

---

### Unit ID 1a

Geological Deposit:	Till
Deposit Age:	Quaternary

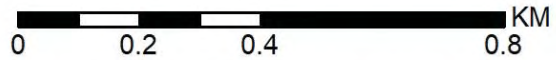
## Geologic Information

Primary Material:	diamicton
Secondary Material:	
Primary General:	glacial
Primary General Modifier:	
Veneer:	
Episode:	Wisconsin
Sub Episode:	Michigan
Strata Modifier:	Surface
Provenance:	N-NE
Carbon Content:	
Formation:	Undifferentiated silty-sandy till on Paleozoic terrain
Permeability:	Low-Medium
Material Description:	Sandy and silty compact diamicton, grey at depth but brown where oxidized; calcareous where derived from sedimentary rocks and not leached; consists dominantly of lodgment till. In areas that lie below marine limit (198 m a.s.l.) it is overlain by a discontinuous lag consisting of gravel, sand and boulders

# Soil Information



## Soil Map



This map shows soil units around the target property. Please refer to the report for detailed soil descriptions.



## Soil Information

Detailed soil information about each unit within the search radius is provided below.

### Ontario Detailed Soil Survey (DSS3)

---

**Polygon ID:** OND401072947

#### Component

<b>Component ID:</b>	OND40107294701	<b>Components(%):</b>	100
<b>Soil Name ID:</b>	ONZUN~~~~N	<b>Slope Steepness(%):</b>	Unknown or Not applicable
<b>Component No:</b>	1	<b>Slope Length(m):</b>	-9
<b>Surface Stoniness Class:</b>	Not Applicable		

#### Component Rating

##### Field Crops Capability:

##### First CLI Limitation

##### Subclass:

##### Second CLI Limitation

##### Subclass:

**Drainage:** Not Applicable

##### Soil Texture of A

##### Horizon:

##### Hydrological Soil

##### Groups:

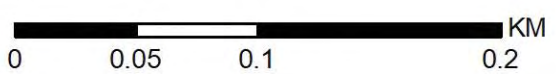
#### Soil Name

<b>Soil Name:</b>	UNCLASSIFIED
<b>Kind of Surface Material:</b>	Unclassified
<b>Soil Drainage Class:</b>	Not applicable
<b>Water Table</b>	Unspecified period
<b>Charateristics:</b>	
<b>Layer that Restricts Root Growth:</b>	No root restricting layer
<b>Type of Root Restricting Layer:</b>	n/a
<b>Parent Material 1, 2, 3:</b>	Not Applicable; Not Applicable; Not Applicable
<b>Mode of Deposition 1,2,3:</b>	Not Applicable; Not Applicable; Not Applicable
<b>Parent Material Chemical Property 1,2,3:</b>	Not Applicable; Not Applicable; Not Applicable

# Wells and Additional Sources



## Wells & Additional Sources



- ★ Project Property
- Buffer
- ▲ Sites with Higher Elevation
- Sites with Same Elevation
- ▼ Sites with Lower Elevation
- Sites with Unknown Elevation



# Wells and Additional Sources Summary

## Federal Sources

### National Energy Board Wells

Map Key	ID	Distance (m)	Direction
No records found			

## Provincial Sources

### Ontario Oil and Gas Wells

Map Key	ID	Distance (m)	Direction
No records found			

### Provincial Groundwater Monitoring Network

Map Key	ID	Distance (m)	Direction
No records found			

### Water Well Information System

Map Key	Well ID	Distance (m)	Direction
1	1535493	62.34	SSE
2	7230093	141.9	N
3	7230092	167.15	N
4	7204405	178.29	NE
5	7353770	207.35	E
6	7204253	226.06	ENE
6	7204254	226.06	ENE
7	7183732	231.57	SSW
8	7183729	234.65	SSW
9	7174651	243.95	SW
9	7174650	243.95	SW
10	7205660	246.14	WSW
11	7188016	246.62	SW
12	7337497	248.9	SSW

## Private Sources

### Oil and Gas Wells

Map Key	ID	Distance (m)	Direction
No records found			



# Wells and Additional Sources Detail Report

## Water Well Information System

Map Key	Direction	Distance (km)	Distance (m)	Elevation (m)	DB
1	SSE	0.06	62.34	65.88	WWIS

Well ID:	1535493	Data Entry Status:	
Construction Date:		Data Src:	
Primary Water Use:		Date Received:	5/5/2005
Sec. Water Use:		Selected Flag:	True
Final Well Status:	Test Hole	Abandonment Rec:	
Water Type:		Contractor:	1844
Casing Material:		Form Version:	3
Audit No:	Z19259	Owner:	
Tag:	_NO_TAG	Street Name:	
Construction Method:		County:	OTTAWA
Elevation (m):		Municipality:	OTTAWA CITY
Elevation Reliability:		Site Info:	
Depth to Bedrock:		Lot:	
Well Depth:		Concession:	
Overburden/Bedrock:		Concession Name:	
Pump Rate:		Easting NAD83:	
Static Water Level:		Northing NAD83:	
Flowing (Y/N):		Zone:	
Flow Rate:		UTM Reliability:	
Clear/Cloudy:			

PDF URL (Map): [https://d2khazk8e83rdv.cloudfront.net/moe\\_mapping/downloads/2Water/Wells\\_pdfs/153\1535493.pdf](https://d2khazk8e83rdv.cloudfront.net/moe_mapping/downloads/2Water/Wells_pdfs/153\1535493.pdf)

Well Completed Date: 2005/05/03  
 Year Completed: 2005  
 Depth (m): 4.65  
 Latitude: 45.4050965726773  
 Longitude: -75.7125285332943  
 Path: 153\1535493.pdf

Bore Hole ID:	11316032	Elevation:	59.354789
DP2BR:		Elevrc:	
Spatial Status:		Zone:	18
Code OB:	o	East83:	444239.00
Code OB Desc:	Overburden	North83:	5028200.00
Open Hole:		Org CS:	UTM83
Cluster Kind:		UTMRC:	4
Date Completed:	03-May-2005 00:00:00	UTMRC Desc:	margin of error : 30 m - 100 m
Remarks:		Location Method:	wwr

## Wells and Additional Sources Detail Report

Elevrc Desc:  
Location Source Date:  
Improvement Location  
Source:  
Improvement Location  
Method:  
Source Revision  
Comment:  
Supplier Comment:

Formation ID: 932996483  
Layer: 2  
Color: 6  
General Color: BROWN  
Mat1: 28  
Most Common Material: SAND  
Mat2: 01  
Mat2 Desc: FILL  
Mat3: 05  
Mat3 Desc: CLAY  
Formation Top Depth: 1.399999976158142  
Formation End Depth: 1.7000000476837158  
Formation End Depth  
UOM: m

Formation ID: 932996482  
Layer: 1  
Color: 6  
General Color: BROWN  
Mat1: 28  
Most Common Material: SAND  
Mat2: 11  
Mat2 Desc: GRAVEL  
Mat3: 01  
Mat3 Desc: FILL  
Formation Top Depth: 0.0  
Formation End Depth: 1.399999976158142  
Formation End Depth  
UOM: m

Formation ID: 932996484  
Layer: 3  
Color: 2  
General Color: GREY  
Mat1: 13  
Most Common Material: BOULDERS  
Mat2: 28

## Wells and Additional Sources Detail Report

Mat2 Desc: SAND  
Mat3: 11  
Mat3 Desc: GRAVEL  
Formation Top Depth: 1.7000000476837158  
Formation End Depth: 4.650000095367432  
Formation End Depth UOM: m

Plug ID: 933268438  
Layer: 1  
Plug From: 4.26999998092651  
Plug To: 1  
Plug Depth UOM: m

Plug ID: 933268439  
Layer: 2  
Plug From: 1  
Plug To: 0  
Plug Depth UOM: m

Method Construction ID: 961535493  
Method Construction Code: 6  
Method Construction: Boring  
Other Method Construction:

Pipe ID: 11330887  
Casing No: 1  
Comment:  
Alt Name:

Casing ID: 930855305  
Layer: 1  
Material: 5  
Open Hole or Material: PLASTIC  
Depth From: 1.25999999046326  
Depth To: 0  
Casing Diameter: 20  
Casing Diameter UOM: cm  
Casing Depth UOM: m

Screen ID: 933412593

## Wells and Additional Sources Detail Report

Layer: 1  
 Slot: 010  
 Screen Top Depth: 1.25999999046326  
 Screen End Depth: 4.26000022888184  
 Screen Material: 5  
 Screen Depth UOM: m  
 Screen Diameter UOM: cm  
 Screen Diameter: 25

Hole ID: 11533535  
 Diameter: 10.0  
 Depth From: 0.0  
 Depth To: 4.650000095367432  
 Hole Depth UOM: m  
 Hole Diameter UOM: cm

Map Key	Direction	Distance (km)	Distance (m)	Elevation (m)	DB
2	N	0.14	141.90	66.88	WWIS

Well ID: 7230093  
 Construction Date:  
 Primary Water Use: Monitoring  
 Sec. Water Use:  
 Final Well Status: Observation Wells  
 Water Type:  
 Casing Material:  
 Audit No: Z180597  
 Tag: A153936  
 Construction Method:  
 Elevation (m):  
 Elevation Reliability:  
 Depth to Bedrock:  
 Well Depth:  
 Overburden/Bedrock:  
 Pump Rate:  
 Static Water Level:  
 Flowing (Y/N):  
 Flow Rate:  
 Clear/Cloudy:

Data Entry Status:  
 Data Src:  
 Date Received: 10/24/2014  
 Selected Flag: True  
 Abandonment Rec:  
 Contractor: 1844  
 Form Version: 7  
 Owner:  
 Street Name: 173-177 PRESTON ST  
 County: OTTAWA  
 Municipality: NEPEAN TOWNSHIP  
 Site Info:  
 Lot:  
 Concession:  
 Concession Name:  
 Easting NAD83:  
 Northing NAD83:  
 Zone:  
 UTM Reliability:

PDF URL (Map):

Well Completed Date: 2014/01/17  
 Year Completed: 2014

## Wells and Additional Sources Detail Report

Depth (m): 10.9  
Latitude: 45.4069036176719  
Longitude: -75.7128834980383  
Path:

Bore Hole ID: 1005178388      Elevation: 58.289070  
DP2BR:      Elevrc:  
Spatial Status:      Zone: 18  
Code OB:      East83: 444213.00  
Code OB Desc:      North83: 5028401.00  
Open Hole:      Org CS: UTM83  
Cluster Kind:      UTMRC: 4  
Date Completed: 17-Jan-2014 00:00:00      UTMRC Desc: margin of error : 30 m - 100 m  
Remarks:      Location Method: wwr  
Elevrc Desc:  
Location Source Date:  
Improvement Location  
Source:  
Improvement Location  
Method:  
Source Revision  
Comment:  
Supplier Comment:

Formation ID: 1005361729  
Layer: 5  
Color: 6  
General Color: BROWN  
Mat1: 28  
Most Common Material: SAND  
Mat2: 11  
Mat2 Desc: GRAVEL  
Mat3: 13  
Mat3 Desc: BOULDERS  
Formation Top Depth: 3.9000000953674316  
Formation End Depth: 10.899999618530273  
Formation End Depth  
UOM: m

Formation ID: 1005361727  
Layer: 3  
Color: 6  
General Color: BROWN  
Mat1: 06  
Most Common Material: SILT  
Mat2: 28  
Mat2 Desc: SAND

## Wells and Additional Sources Detail Report

Mat3: 01  
Mat3 Desc: FILL  
Formation Top Depth: 0.6000000238418579  
Formation End Depth: 1.600000023841858  
Formation End Depth UOM: m

Formation ID: 1005361725  
Layer: 1  
Color:  
General Color:  
Mat1: 27  
Most Common Material: OTHER  
Mat2:  
Mat2 Desc:  
Mat3:  
Mat3 Desc:  
Formation Top Depth: 0.0  
Formation End Depth: 0.05000000074505806  
Formation End Depth UOM: m

Formation ID: 1005361728  
Layer: 4  
Color: 6  
General Color: BROWN  
Mat1: 06  
Most Common Material: SILT  
Mat2: 28  
Mat2 Desc: SAND  
Mat3: 34  
Mat3 Desc: TILL  
Formation Top Depth: 1.600000023841858  
Formation End Depth: 3.9000000953674316  
Formation End Depth UOM: m

Formation ID: 1005361726  
Layer: 2  
Color: 2  
General Color: GREY  
Mat1: 01  
Most Common Material: FILL  
Mat2: 15  
Mat2 Desc: LIMESTONE  
Mat3: 28

## Wells and Additional Sources Detail Report

Mat3 Desc: SAND  
Formation Top Depth: 0.05000000074505806  
Formation End Depth: 0.6000000238418579  
Formation End Depth UOM: m

Plug ID: 1005361736  
Layer: 1  
Plug From: 0.300000011920929  
Plug To: 0.600000023841858  
Plug Depth UOM: m

Method Construction ID: 1005361735  
Method Construction Code: B  
Method Construction: Other Method  
Other Method Construction: HSA

Pipe ID: 1005361724  
Casing No: 0  
Comment:  
Alt Name:

Screen ID: 1005361733  
Layer: 1  
Slot: 10  
Screen Top Depth: 3  
Screen End Depth: 4.59999990463257  
Screen Material: 5  
Screen Depth UOM: m  
Screen Diameter UOM: cm  
Screen Diameter: 3.89000010490417

Water ID: 1005361731  
Layer: 1  
Kind Code: 8  
Kind: Untested  
Water Found Depth: 3.5  
Water Found Depth UOM: m

Hole ID: 1005361730  
Diameter: 20.299999237060547

## Wells and Additional Sources Detail Report

Depth From: 0.0  
 Depth To: 10.899999618530273  
 Hole Depth UOM: m  
 Hole Diameter UOM: cm

Map Key	Direction	Distance (km)	Distance (m)	Elevation (m)	DB
3	N	0.17	167.15	66.57	WWIS

Well ID:	7230092	Data Entry Status:	
Construction Date:		Data Src:	
Primary Water Use:	Monitoring	Date Received:	10/24/2014
Sec. Water Use:		Selected Flag:	True
Final Well Status:	Observation Wells	Abandonment Rec:	
Water Type:		Contractor:	1844
Casing Material:		Form Version:	7
Audit No:	Z180596	Owner:	
Tag:	A153936	Street Name:	173-177 PRESTON ST
Construction Method:		County:	OTTAWA
Elevation (m):		Municipality:	OTTAWA CITY
Elevation Reliability:		Site Info:	
Depth to Bedrock:		Lot:	
Well Depth:		Concession:	
Overburden/Bedrock:		Concession Name:	
Pump Rate:		Easting NAD83:	
Static Water Level:		Northing NAD83:	
Flowing (Y/N):		Zone:	
Flow Rate:		UTM Reliability:	
Clear/Cloudy:			

PDF URL (Map):

Well Completed Date: 2014/01/17  
 Year Completed: 2014  
 Depth (m): 8.5  
 Latitude: 45.4071184352754  
 Longitude: -75.7130778811063  
 Path:

Bore Hole ID:	1005178385	Elevation:	58.334548
DP2BR:		Elevrc:	
Spatial Status:		Zone:	18
Code OB:		East83:	444198.00
Code OB Desc:		North83:	5028425.00
Open Hole:		Org CS:	UTM83



## Wells and Additional Sources Detail Report

Cluster Kind: UTMRC: 4  
Date Completed: 17-Jan-2014 00:00:00 UTMRC Desc: margin of error : 30 m - 100 m  
Remarks: Location Method: wwr  
Elevrc Desc:  
Location Source Date:  
Improvement Location Source:  
Improvement Location Method:  
Source Revision  
Comment:  
Supplier Comment:

Formation ID: 1005361706  
Layer: 6  
Color:  
General Color:  
Mat1:  
Most Common Material:  
Mat2:  
Mat2 Desc:  
Mat3:  
Mat3 Desc:  
Formation Top Depth: 7.199999809265137  
Formation End Depth: 8.5  
Formation End Depth UOM: m

Formation ID: 1005361703  
Layer: 3  
Color: 6  
General Color: BROWN  
Mat1: 06  
Most Common Material: SILT  
Mat2: 28  
Mat2 Desc: SAND  
Mat3: 01  
Mat3 Desc: FILL  
Formation Top Depth: 1.0099999904632568  
Formation End Depth: 1.600000023841858  
Formation End Depth UOM: m

Formation ID: 1005361701  
Layer: 1  
Color:  
General Color:

## Wells and Additional Sources Detail Report

Mat1: 27  
Most Common Material: OTHER  
Mat2:  
Mat2 Desc:  
Mat3:  
Mat3 Desc:  
Formation Top Depth: 0.0  
Formation End Depth: 0.05000000074505806  
Formation End Depth UOM: m

Formation ID: 1005361702  
Layer: 2  
Color: 6  
General Color: BROWN  
Mat1: 01  
Most Common Material: FILL  
Mat2: 15  
Mat2 Desc: LIMESTONE  
Mat3: 28  
Mat3 Desc: SAND  
Formation Top Depth: 0.05000000074505806  
Formation End Depth: 1.0099999904632568  
Formation End Depth UOM: m

Formation ID: 1005361704  
Layer: 4  
Color: 6  
General Color: BROWN  
Mat1: 06  
Most Common Material: SILT  
Mat2: 28  
Mat2 Desc: SAND  
Mat3:  
Mat3 Desc:  
Formation Top Depth: 1.600000023841858  
Formation End Depth: 3.9000000953674316  
Formation End Depth UOM: m

Formation ID: 1005361705  
Layer: 5  
Color: 7  
General Color: RED  
Mat1: 28

## Wells and Additional Sources Detail Report

Most Common Material: SAND  
Mat2: 29  
Mat2 Desc: FINE GRAVEL  
Mat3:  
Mat3 Desc:  
Formation Top Depth: 3.9000000953674316  
Formation End Depth: 7.199999809265137  
Formation End Depth UOM: m

Plug ID: 1005361713  
Layer: 1  
Plug From: 0.300000011920929  
Plug To: 0.600000023841858  
Plug Depth UOM: m

Method Construction ID: 1005361712  
Method Construction Code: B  
Method Construction: Other Method  
Other Method Construction: HSA

Pipe ID: 1005361700  
Casing No: 0  
Comment:  
Alt Name:

Screen ID: 1005361710  
Layer: 1  
Slot: 10  
Screen Top Depth: 3  
Screen End Depth: 6  
Screen Material: 5  
Screen Depth UOM: m  
Screen Diameter UOM: cm  
Screen Diameter: 3.89000010490417

Water ID: 1005361708  
Layer: 1  
Kind Code: 8  
Kind: Untested  
Water Found Depth: 4.449999809265137  
Water Found Depth UOM: m

# Wells and Additional Sources Detail Report

Hole ID: 1005361707  
 Diameter: 20.299999237060547  
 Depth From: 0.0  
 Depth To: 8.5  
 Hole Depth UOM: m  
 Hole Diameter UOM: cm

Map Key	Direction	Distance (km)	Distance (m)	Elevation (m)	DB
4	NE	0.18	178.29	68.88	WWIS

Well ID:	7204405	Data Entry Status:	
Construction Date:		Data Src:	
Primary Water Use:	Monitoring and Test Hole	Date Received:	7/10/2013
Sec. Water Use:		Selected Flag:	True
Final Well Status:	Test Hole	Abandonment Rec:	
Water Type:		Contractor:	7241
Casing Material:		Form Version:	7
Audit No:	Z168664	Owner:	
Tag:	A098723	Street Name:	26 BALSAM
Construction Method:		County:	OTTAWA
Elevation (m):		Municipality:	NEPEAN TOWNSHIP
Elevation Reliability:		Site Info:	
Depth to Bedrock:		Lot:	
Well Depth:		Concession:	
Overburden/Bedrock:		Concession Name:	
Pump Rate:		Easting NAD83:	
Static Water Level:		Northing NAD83:	
Flowing (Y/N):		Zone:	
Flow Rate:		UTM Reliability:	
Clear/Cloudy:			

PDF URL (Map): [https://d2khazk8e83rdv.cloudfront.net/moe\\_mapping/downloads/2Water/Wells\\_pdfs/720\7204405.pdf](https://d2khazk8e83rdv.cloudfront.net/moe_mapping/downloads/2Water/Wells_pdfs/720\7204405.pdf)

Well Completed Date: 2013/06/04  
 Year Completed: 2013  
 Depth (m): 15.24  
 Latitude: 45.4067523604503  
 Longitude: -75.7111564788136  
 Path: 720\7204405.pdf

Bore Hole ID: 1004403119      Elevation: 65.374786  
 DP2BR:      Elevrc:

## Wells and Additional Sources Detail Report

Spatial Status:	Zone:	18
Code OB:	East83:	444348.00
Code OB Desc:	North83:	5028383.00
Open Hole:	Org CS:	UTM83
Cluster Kind:	UTMRC:	4
Date Completed: 04-Jun-2013 00:00:00	UTMRC Desc:	margin of error : 30 m - 100 m
Remarks:	Location Method:	wwr
Elevrc Desc:		
Location Source Date:		
Improvement Location Source:		
Improvement Location Method:		
Source Revision Comment:		
Supplier Comment:		

Formation ID:	1004821845
Layer:	3
Color:	2
General Color:	GREY
Mat1:	15
Most Common Material:	LIMESTONE
Mat2:	74
Mat2 Desc:	LAYERED
Mat3:	73
Mat3 Desc:	HARD
Formation Top Depth:	1.2200000286102295
Formation End Depth:	15.239999771118164
Formation End Depth UOM:	m

Formation ID:	1004821843
Layer:	1
Color:	6
General Color:	BROWN
Mat1:	02
Most Common Material:	TOPSOIL
Mat2:	85
Mat2 Desc:	SOFT
Mat3:	
Mat3 Desc:	
Formation Top Depth:	0.0
Formation End Depth:	0.3100000023841858
Formation End Depth UOM:	m

## Wells and Additional Sources Detail Report

Formation ID: 1004821844  
Layer: 2  
Color: 6  
General Color: BROWN  
Mat1: 05  
Most Common Material: CLAY  
Mat2: 12  
Mat2 Desc: STONES  
Mat3: 85  
Mat3 Desc: SOFT  
Formation Top Depth: 0.3100000023841858  
Formation End Depth: 1.2200000286102295  
Formation End Depth UOM: m

Plug ID: 1004821856  
Layer: 3  
Plug From: 12  
Plug To: 15.2399997711182  
Plug Depth UOM: m

Plug ID: 1004821855  
Layer: 2  
Plug From: 0.310000002384186  
Plug To: 12  
Plug Depth UOM: m

Plug ID: 1004821854  
Layer: 1  
Plug From: 0  
Plug To: 0.310000002384186  
Plug Depth UOM: m

Method Construction ID: 1004821853  
Method Construction Code: 5  
Method Construction: Air Percussion  
Other Method Construction:

Pipe ID: 1004821842  
Casing No: 0  
Comment:  
Alt Name:

## Wells and Additional Sources Detail Report

Casing ID: 1004821849  
Layer: 1  
Material: 5  
Open Hole or Material: PLASTIC  
Depth From: 0  
Depth To: 12.1899995803833  
Casing Diameter: 4.03000020980835  
Casing Diameter UOM: cm  
Casing Depth UOM: m

Screen ID: 1004821850  
Layer: 1  
Slot: 10  
Screen Top Depth: 12.1899995803833  
Screen End Depth: 15.2399997711182  
Screen Material: 5  
Screen Depth UOM: m  
Screen Diameter UOM: cm  
Screen Diameter: 4.82000017166138

Water ID: 1004821848  
Layer:  
Kind Code:  
Kind:  
Water Found Depth:  
Water Found Depth UOM: m

Hole ID: 1004821847  
Diameter: 7.619999885559082  
Depth From: 1.5199999809265137  
Depth To: 15.239999771118164  
Hole Depth UOM: m  
Hole Diameter UOM: cm

Hole ID: 1004821846  
Diameter: 11.449999809265137  
Depth From: 0.0  
Depth To: 1.5199999809265137  
Hole Depth UOM: m  
Hole Diameter UOM: cm

---

Map Key	Direction	Distance (km)	Distance (m)	Elevation (m)	DB
---------	-----------	---------------	--------------	---------------	----

# Wells and Additional Sources Detail Report

5                      E                      0.21                      207.35                      69.93                      WWIS

Well ID: 7353770	Data Entry Status:
Construction Date:	Data Src:
Primary Water Use:	Date Received: 2/19/2020
Sec. Water Use:	Selected Flag: True
Final Well Status:	Abandonment Rec:
Water Type:	Contractor: 1844
Casing Material:	Form Version: 7
Audit No: Z231075	Owner:
Tag: A279030	Street Name: 280 Rochester St.
Construction Method:	County: OTTAWA
Elevation (m):	Municipality: OTTAWA CITY
Elevation Reliability:	Site Info:
Depth to Bedrock:	Lot:
Well Depth:	Concession:
Overburden/Bedrock:	Concession Name:
Pump Rate:	Easting NAD83:
Static Water Level:	Northing NAD83:
Flowing (Y/N):	Zone:
Flow Rate:	UTM Reliability:
Clear/Cloudy:	

PDF URL (Map):

Well Completed Date: 2012/12/11  
 Year Completed: 2012  
 Depth (m): 2.151888  
 Latitude: 45.4059034259752  
 Longitude: -75.710161885585  
 Path:

Bore Hole ID: 1008157001	Elevation:
DP2BR:	Elevrc:
Spatial Status:	Zone: 18
Code OB:	East83: 444425.00
Code OB Desc:	North83: 5028288.00
Open Hole:	Org CS: UTM83
Cluster Kind:	UTMRC: 4
Date Completed: 11-Dec-2012 00:00:00	UTMRC Desc: margin of error : 30 m - 100 m
Remarks:	Location Method: gis
Elevrc Desc:	
Location Source Date:	
Improvement Location Source:	



## Wells and Additional Sources Detail Report

Improvement Location  
Method:  
Source Revision  
Comment:  
Supplier Comment:

Formation ID: 1008240693  
Layer: 1  
Color:  
General Color:  
Mat1: 01  
Most Common Material: FILL  
Mat2:  
Mat2 Desc:  
Mat3:  
Mat3 Desc:  
Formation Top Depth: 0.0  
Formation End Depth: 1.5199999809265137  
Formation End Depth UOM: ft

Formation ID: 1008240694  
Layer: 2  
Color:  
General Color:  
Mat1: 15  
Most Common Material: LIMESTONE  
Mat2: 17  
Mat2 Desc: SHALE  
Mat3:  
Mat3 Desc:  
Formation Top Depth: 1.5199999809265137  
Formation End Depth: 7.059999942779541  
Formation End Depth UOM: ft

Plug ID: 1008240950  
Layer: 1  
Plug From: 0  
Plug To: 3.75  
Plug Depth UOM: ft

Pipe ID: 1008240290  
Casing No: 0  
Comment:  
Alt Name:

## Wells and Additional Sources Detail Report

Screen ID: 1008241486  
Layer: 1  
Slot: 10  
Screen Top Depth:  
Screen End Depth:  
Screen Material: 5  
Screen Depth UOM:  
Screen Diameter UOM: inch  
Screen Diameter: 5.84999990463257

Pump Test ID: 1008241692  
Pump Set At:  
Static Level:  
Final Level After Pumping:  
Recommended Pump  
Depth:  
Pumping Rate:  
Flowing Rate:  
Recommended Pump  
Rate:  
Levels UOM: ft  
Rate UOM: GPM  
Water State After Test  
Code:  
Water State After Test:  
Pumping Test Method: 0  
Pumping Duration HR:  
Pumping Duration MIN:  
Flowing:

Water ID: 1008241577  
Layer: 1  
Kind Code: 8  
Kind: Untested  
Water Found Depth: 3.869999885559082  
Water Found Depth UOM: ft

Hole ID: 1008241116  
Diameter: 7.619999885559082  
Depth From: 1.519999809265137  
Depth To: 7.059999942779541  
Hole Depth UOM: ft  
Hole Diameter UOM: Inch

# Wells and Additional Sources Detail Report

Hole ID: 1008241115  
 Diameter: 20.299999237060547  
 Depth From: 0.0  
 Depth To: 1.5199999809265137  
 Hole Depth UOM: ft  
 Hole Diameter UOM: Inch

Map Key	Direction	Distance (km)	Distance (m)	Elevation (m)	DB
6	ENE	0.23	226.06	69.85	WWIS

Well ID:	7204253	Data Entry Status:	
Construction Date:		Data Src:	
Primary Water Use:	Monitoring and Test Hole	Date Received:	7/5/2013
Sec. Water Use:		Selected Flag:	True
Final Well Status:	Observation Wells	Abandonment Rec:	
Water Type:		Contractor:	7241
Casing Material:		Form Version:	7
Audit No:	Z168910	Owner:	
Tag:	_NO_TAG	Street Name:	249 ROCHESTER
Construction Method:		County:	OTTAWA
Elevation (m):		Municipality:	OTTAWA CITY
Elevation Reliability:		Site Info:	
Depth to Bedrock:		Lot:	
Well Depth:		Concession:	
Overburden/Bedrock:		Concession Name:	
Pump Rate:		Easting NAD83:	
Static Water Level:		Northing NAD83:	
Flowing (Y/N):		Zone:	
Flow Rate:		UTM Reliability:	
Clear/Cloudy:			

PDF URL (Map): [https://d2khazk8e83rdv.cloudfront.net/moe\\_mapping/downloads/2Water/Wells\\_pdfs/720\7204253.pdf](https://d2khazk8e83rdv.cloudfront.net/moe_mapping/downloads/2Water/Wells_pdfs/720\7204253.pdf)

Well Completed Date: 2013/05/22  
 Year Completed: 2013  
 Depth (m): 4.88  
 Latitude: 45.4063180887206  
 Longitude: -75.7100648532507  
 Path: 720\7204253.pdf

Bore Hole ID:	1004397059	Elevation:	66.924903
DP2BR:		Elevrc:	
Spatial Status:		Zone:	18

## Wells and Additional Sources Detail Report

Code OB:	East83:	444433.00
Code OB Desc:	North83:	5028334.00
Open Hole:	Org CS:	UTM83
Cluster Kind:	UTMRC:	4
Date Completed: 22-May-2013 00:00:00	UTMRC Desc:	margin of error : 30 m - 100 m
Remarks:	Location Method:	wwr

Elevrc Desc:  
Location Source Date:  
Improvement Location  
Source:  
Improvement Location  
Method:  
Source Revision  
Comment:  
Supplier Comment:

Formation ID: 1004810161  
Layer: 2  
Color: 2  
General Color: GREY  
Mat1: 15  
Most Common Material: LIMESTONE  
Mat2:  
Mat2 Desc:  
Mat3:  
Mat3 Desc:  
Formation Top Depth: 0.3100000023841858  
Formation End Depth: 2.740000009536743  
Formation End Depth UOM: m

Formation ID: 1004810162  
Layer: 3  
Color: 2  
General Color: GREY  
Mat1: 15  
Most Common Material: LIMESTONE  
Mat2:  
Mat2 Desc:  
Mat3:  
Mat3 Desc:  
Formation Top Depth: 2.740000009536743  
Formation End Depth: 4.880000114440918  
Formation End Depth UOM: m

Formation ID: 1004810160

## Wells and Additional Sources Detail Report

Layer: 1  
Color: 6  
General Color: BROWN  
Mat1: 01  
Most Common Material: FILL  
Mat2:  
Mat2 Desc:  
Mat3:  
Mat3 Desc:  
Formation Top Depth: 0.0  
Formation End Depth: 0.3100000023841858  
Formation End Depth UOM: m

Plug ID: 1004810171  
Layer: 2  
Plug From: 0.910000026226044  
Plug To: 1.5  
Plug Depth UOM: m

Plug ID: 1004810170  
Layer: 1  
Plug From: 0  
Plug To: 0.910000026226044  
Plug Depth UOM: m

Plug ID: 1004810172  
Layer: 3  
Plug From: 1.5  
Plug To: 4.88000011444092  
Plug Depth UOM: m

Method Construction ID: 1004810169  
Method Construction Code: 7  
Method Construction: Diamond  
Other Method Construction:

Pipe ID: 1004810159  
Casing No: 0  
Comment:  
Alt Name:

# Wells and Additional Sources Detail Report

Casing ID: 1004810165  
 Layer: 1  
 Material: 5  
 Open Hole or Material: PLASTIC  
 Depth From: 0  
 Depth To: 1.83000004291534  
 Casing Diameter: 3.45000004768372  
 Casing Diameter UOM: cm  
 Casing Depth UOM: m

Screen ID: 1004810166  
 Layer: 1  
 Slot: 10  
 Screen Top Depth: 1.83000004291534  
 Screen End Depth: 4.88000011444092  
 Screen Material: 5  
 Screen Depth UOM: m  
 Screen Diameter UOM: cm  
 Screen Diameter: 4.21000003814697

Water ID: 1004810164  
 Layer:  
 Kind Code:  
 Kind:  
 Water Found Depth:  
 Water Found Depth UOM: m

Hole ID: 1004810163  
 Diameter: 5.710000038146973  
 Depth From: 0.0  
 Depth To: 4.880000114440918  
 Hole Depth UOM: m  
 Hole Diameter UOM: cm

---

Map Key	Direction	Distance (km)	Distance (m)	Elevation (m)	DB
6	ENE	0.23	226.06	69.85	WWIS

Well ID: 7204254	Data Entry Status:
Construction Date:	Data Src:
Primary Water Use: Monitoring and Test Hole	Date Received: 7/5/2013
Sec. Water Use:	Selected Flag: True
Final Well Status: Test Hole	Abandonment Rec:

## Wells and Additional Sources Detail Report

Water Type:		Contractor:	7241
Casing Material:		Form Version:	7
Audit No:	Z154404	Owner:	
Tag:	A145283	Street Name:	249 ROCHESTER ST
Construction Method:		County:	OTTAWA
Elevation (m):		Municipality:	NEPEAN TOWNSHIP
Elevation Reliability:		Site Info:	
Depth to Bedrock:		Lot:	
Well Depth:		Concession:	
Overburden/Bedrock:		Concession Name:	
Pump Rate:		Easting NAD83:	
Static Water Level:		Northing NAD83:	
Flowing (Y/N):		Zone:	
Flow Rate:		UTM Reliability:	
Clear/Cloudy:			

PDF URL (Map): [https://d2khazk8e83rdv.cloudfront.net/moe\\_mapping/downloads/2Water/Wells\\_pdfs/720\7204254.pdf](https://d2khazk8e83rdv.cloudfront.net/moe_mapping/downloads/2Water/Wells_pdfs/720\7204254.pdf)

Well Completed Date: 2013/05/26  
Year Completed: 2013  
Depth (m): 4.57  
Latitude: 45.4063180887206  
Longitude: -75.7100648532507  
Path: 720\7204254.pdf

Bore Hole ID:	1004397062	Elevation:	66.924903
DP2BR:		Elevrc:	
Spatial Status:		Zone:	18
Code OB:		East83:	444433.00
Code OB Desc:		North83:	5028334.00
Open Hole:		Org CS:	UTM83
Cluster Kind:		UTMRC:	4
Date Completed:	26-May-2013 00:00:00	UTMRC Desc:	margin of error : 30 m - 100 m
Remarks:		Location Method:	wwr
Elevrc Desc:			
Location Source Date:			
Improvement Location Source:			
Improvement Location Method:			
Source Revision			
Comment:			
Supplier Comment:			

Formation ID: 1004810174  
Layer: 1

## Wells and Additional Sources Detail Report

Color: 2  
General Color: GREY  
Mat1: 15  
Most Common Material: LIMESTONE  
Mat2:  
Mat2 Desc:  
Mat3:  
Mat3 Desc:  
Formation Top Depth: 0.0  
Formation End Depth: 4.570000171661377  
Formation End Depth UOM: m

Plug ID: 1004810185  
Layer: 3  
Plug From: 2.74000000953674  
Plug To: 4.57000017166138  
Plug Depth UOM: m

Plug ID: 1004810184  
Layer: 2  
Plug From: 1.83000004291534  
Plug To: 2.74000000953674  
Plug Depth UOM: m

Plug ID: 1004810183  
Layer: 1  
Plug From: 0  
Plug To: 1.87999999523163  
Plug Depth UOM: m

Method Construction ID: 1004810182  
Method Construction Code: 7  
Method Construction: Diamond  
Other Method Construction:

Pipe ID: 1004810173  
Casing No: 0  
Comment:  
Alt Name:



## Wells and Additional Sources Detail Report

Casing ID: 1004810178  
 Layer: 1  
 Material: 5  
 Open Hole or Material: PLASTIC  
 Depth From: 0  
 Depth To: 3.09999990463257  
 Casing Diameter: 3.45000004768372  
 Casing Diameter UOM: cm  
 Casing Depth UOM: m

Screen ID: 1004810179  
 Layer: 1  
 Slot: 10  
 Screen Top Depth: 3.09999990463257  
 Screen End Depth: 4.57000017166138  
 Screen Material: 5  
 Screen Depth UOM: m  
 Screen Diameter UOM: cm  
 Screen Diameter: 4.21000003814697

Water ID: 1004810177  
 Layer:  
 Kind Code:  
 Kind:  
 Water Found Depth:  
 Water Found Depth UOM: m

Hole ID: 1004810175  
 Diameter: 8.0  
 Depth From: 0.0  
 Depth To: 1.8300000429153442  
 Hole Depth UOM: m  
 Hole Diameter UOM: cm

Hole ID: 1004810176  
 Diameter: 5.710000038146973  
 Depth From: 1.8300000429153442  
 Depth To: 4.570000171661377  
 Hole Depth UOM: m  
 Hole Diameter UOM: cm

Map Key	Direction	Distance (km)	Distance (m)	Elevation (m)	DB
7	SSW	0.23	231.57	65.88	WWIS

## Wells and Additional Sources Detail Report

Well ID:	7183732	Data Entry Status:	
Construction Date:		Data Src:	
Primary Water Use:	Monitoring and Test Hole	Date Received:	7/6/2012
Sec. Water Use:	0	Selected Flag:	True
Final Well Status:	0	Abandonment Rec:	
Water Type:		Contractor:	7241
Casing Material:		Form Version:	7
Audit No:	Z152812	Owner:	
Tag:	A115793	Street Name:	175 LORETTA AVE
Construction Method:		County:	OTTAWA
Elevation (m):		Municipality:	NEPEAN TOWNSHIP
Elevation Reliability:		Site Info:	
Depth to Bedrock:		Lot:	
Well Depth:		Concession:	
Overburden/Bedrock:		Concession Name:	
Pump Rate:		Easting NAD83:	
Static Water Level:		Northing NAD83:	
Flowing (Y/N):		Zone:	
Flow Rate:		UTM Reliability:	
Clear/Cloudy:			

PDF URL (Map): [https://d2khazk8e83rdv.cloudfront.net/moe\\_mapping/downloads/2Water/Wells\\_pdfs/718\7183732.pdf](https://d2khazk8e83rdv.cloudfront.net/moe_mapping/downloads/2Water/Wells_pdfs/718\7183732.pdf)

Well Completed Date:	2012/06/11
Year Completed:	2012
Depth (m):	4.88
Latitude:	45.4038343978382
Longitude:	-75.7142888054846
Path:	718\7183732.pdf

Bore Hole ID:	1003965637	Elevation:	60.347965
DP2BR:		Elevrc:	
Spatial Status:		Zone:	18
Code OB:		East83:	444100.00
Code OB Desc:		North83:	5028061.00
Open Hole:		Org CS:	UTM83
Cluster Kind:		UTMRC:	4
Date Completed:	11-Jun-2012 00:00:00	UTMRC Desc:	margin of error : 30 m - 100 m
Remarks:		Location Method:	wwr
Elevrc Desc:			
Location Source Date:			
Improvement Location Source:			
Improvement Location Method:			

## Wells and Additional Sources Detail Report

Source Revision  
Comment:  
Supplier Comment:

Formation ID: 1004346098  
Layer: 1  
Color: 6  
General Color: BROWN  
Mat1: 01  
Most Common Material: FILL  
Mat2: 11  
Mat2 Desc: GRAVEL  
Mat3: 79  
Mat3 Desc: PACKED  
Formation Top Depth: 0.0  
Formation End Depth: 1.8300000429153442  
Formation End Depth UOM: m

Formation ID: 1004346100  
Layer: 3  
Color: 2  
General Color: GREY  
Mat1: 05  
Most Common Material: CLAY  
Mat2: 28  
Mat2 Desc: SAND  
Mat3: 85  
Mat3 Desc: SOFT  
Formation Top Depth: 3.0999999046325684  
Formation End Depth: 4.880000114440918  
Formation End Depth UOM: m

Formation ID: 1004346099  
Layer: 2  
Color: 6  
General Color: BROWN  
Mat1: 01  
Most Common Material: FILL  
Mat2: 11  
Mat2 Desc: GRAVEL  
Mat3: 79  
Mat3 Desc: PACKED  
Formation Top Depth: 1.8300000429153442  
Formation End Depth: 3.0999999046325684

## Wells and Additional Sources Detail Report

Formation End Depth      m  
UOM:

Plug ID:                    1004346109  
Layer:                      2  
Plug From:                0.310000002384186  
Plug To:                    1.5  
Plug Depth UOM:        m

Plug ID:                    1004346110  
Layer:                      3  
Plug From:                1.5  
Plug To:                    4.88000011444092  
Plug Depth UOM:        m

Plug ID:                    1004346108  
Layer:                      1  
Plug From:                0  
Plug To:                    0.310000002384186  
Plug Depth UOM:        m

Method Construction ID: 1004346107  
Method Construction      B  
Code:  
Method Construction:    Other Method  
Other Method              DIRECT PUSH  
Construction:

Pipe ID:                    1004346097  
Casing No:                0  
Comment:  
Alt Name:

Casing ID:                1004346103  
Layer:                      1  
Material:                  5  
Open Hole or Material:   PLASTIC  
Depth From:               0  
Depth To:                  1.83000004291534  
Casing Diameter:        4.03000020980835  
Casing Diameter UOM:    cm  
Casing Depth UOM:       m

## Wells and Additional Sources Detail Report

Screen ID: 1004346104  
 Layer: 1  
 Slot: 10  
 Screen Top Depth: 1.83000004291534  
 Screen End Depth: 4.88000011444092  
 Screen Material: 5  
 Screen Depth UOM: m  
 Screen Diameter UOM: cm  
 Screen Diameter: 4.82000017166138

Water ID: 1004346102  
 Layer:  
 Kind Code:  
 Kind:  
 Water Found Depth:  
 Water Found Depth UOM: m

Hole ID: 1004346101  
 Diameter: 8.25  
 Depth From: 0.0  
 Depth To: 4.880000114440918  
 Hole Depth UOM: m  
 Hole Diameter UOM: cm

Map Key	Direction	Distance (km)	Distance (m)	Elevation (m)	DB
8	SSW	0.23	234.65	65.88	WWIS

Well ID: 7183729  
 Construction Date:  
 Primary Water Use: Monitoring and Test Hole  
 Sec. Water Use: 0  
 Final Well Status: Test Hole  
 Water Type:  
 Casing Material:  
 Audit No: Z152811  
 Tag: A126612  
 Construction Method:  
 Elevation (m):  
 Elevation Reliability:  
 Depth to Bedrock:  
 Well Depth:  
 Overburden/Bedrock:  
 Pump Rate:

Data Entry Status:  
 Data Src:  
 Date Received: 7/6/2012  
 Selected Flag: True  
 Abandonment Rec:  
 Contractor: 7241  
 Form Version: 7  
 Owner:  
 Street Name: 175 LORETTA ST  
 County: OTTAWA  
 Municipality: NEPEAN TOWNSHIP  
 Site Info:  
 Lot:  
 Concession:  
 Concession Name:  
 Easting NAD83:

## Wells and Additional Sources Detail Report

Static Water Level: Northing NAD83:  
Flowing (Y/N): Zone:  
Flow Rate: UTM Reliability:  
Clear/Cloudy:

PDF URL (Map): [https://d2khazk8e83rdv.cloudfront.net/moe\\_mapping/downloads/2Water/Wells\\_pdfs/718\7183729.pdf](https://d2khazk8e83rdv.cloudfront.net/moe_mapping/downloads/2Water/Wells_pdfs/718\7183729.pdf)

Well Completed Date: 2012/06/11  
Year Completed: 2012  
Depth (m): 4.27  
Latitude: 45.4038073161716  
Longitude: -75.7143012421662  
Path: 718\7183729.pdf

Bore Hole ID: 1003965251 Elevation: 60.681434  
DP2BR: Elevrc:  
Spatial Status: Zone: 18  
Code OB: East83: 444099.00  
Code OB Desc: North83: 5028058.00  
Open Hole: Org CS: UTM83  
Cluster Kind: UTMRC: 4  
Date Completed: 11-Jun-2012 00:00:00 UTMRC Desc: margin of error : 30 m - 100 m  
Remarks: Location Method: wwr  
Elevrc Desc:  
Location Source Date:  
Improvement Location  
Source:  
Improvement Location  
Method:  
Source Revision  
Comment:  
Supplier Comment:

Formation ID: 1004345976  
Layer: 2  
Color: 2  
General Color: GREY  
Mat1: 05  
Most Common Material: CLAY  
Mat2: 84  
Mat2 Desc: SILTY  
Mat3: 11  
Mat3 Desc: GRAVEL  
Formation Top Depth: 1.5  
Formation End Depth: 2.740000009536743  
Formation End Depth  
UOM: m

## Wells and Additional Sources Detail Report

Formation ID: 1004345977  
Layer: 3  
Color: 2  
General Color: GREY  
Mat1: 05  
Most Common Material: CLAY  
Mat2: 28  
Mat2 Desc: SAND  
Mat3: 85  
Mat3 Desc: SOFT  
Formation Top Depth: 2.740000009536743  
Formation End Depth: 4.269999980926514  
Formation End Depth UOM: m

Formation ID: 1004345975  
Layer: 1  
Color: 6  
General Color: BROWN  
Mat1: 01  
Most Common Material: FILL  
Mat2: 11  
Mat2 Desc: GRAVEL  
Mat3: 79  
Mat3 Desc: PACKED  
Formation Top Depth: 0.0  
Formation End Depth: 1.5  
Formation End Depth UOM: m

Plug ID: 1004345985  
Layer: 1  
Plug From: 0  
Plug To: 0.310000002384186  
Plug Depth UOM: m

Plug ID: 1004345987  
Layer: 3  
Plug From: 0.910000026226044  
Plug To: 4.26999998092651  
Plug Depth UOM: m

## Wells and Additional Sources Detail Report

Plug ID: 1004345986  
Layer: 2  
Plug From: 0.310000002384186  
Plug To: 0.930999994277954  
Plug Depth UOM: m

Method Construction ID: 1004345984  
Method Construction Code: B  
Method Construction: Other Method  
Other Method Construction: DIRECT PUSH

Pipe ID: 1004345974  
Casing No: 0  
Comment:  
Alt Name:

Casing ID: 1004345980  
Layer: 1  
Material: 5  
Open Hole or Material: PLASTIC  
Depth From: 0  
Depth To: 1.22000002861023  
Casing Diameter: 4.03000020980835  
Casing Diameter UOM: cm  
Casing Depth UOM: m

Screen ID: 1004345981  
Layer: 1  
Slot: 10  
Screen Top Depth: 1.22000002861023  
Screen End Depth: 4.26999998092651  
Screen Material: 5  
Screen Depth UOM: m  
Screen Diameter UOM: cm  
Screen Diameter: 4.82000017166138

Water ID: 1004345979  
Layer:  
Kind Code:  
Kind:  
Water Found Depth:



# Wells and Additional Sources Detail Report

Water Found Depth UOM: m

Hole ID: 1004345978  
 Diameter: 8.25  
 Depth From: 0.0  
 Depth To: 4.269999980926514  
 Hole Depth UOM: m  
 Hole Diameter UOM: cm

Map Key	Direction	Distance (km)	Distance (m)	Elevation (m)	DB
9	SW	0.24	243.95	65.88	WWIS

Well ID:	7174651	Data Entry Status:	
Construction Date:		Data Src:	
Primary Water Use:	Monitoring and Test Hole	Date Received:	1/9/2012
Sec. Water Use:	0	Selected Flag:	True
Final Well Status:	Monitoring and Test Hole	Abandonment Rec:	
Water Type:		Contractor:	7241
Casing Material:		Form Version:	7
Audit No:	Z134421	Owner:	
Tag:	A123850	Street Name:	1175 LORETTA STREET NORTH
Construction Method:		County:	OTTAWA
Elevation (m):		Municipality:	OTTAWA CITY
Elevation Reliability:		Site Info:	
Depth to Bedrock:		Lot:	
Well Depth:		Concession:	
Overburden/Bedrock:		Concession Name:	
Pump Rate:		Easting NAD83:	
Static Water Level:		Northing NAD83:	
Flowing (Y/N):		Zone:	
Flow Rate:		UTM Reliability:	
Clear/Cloudy:			

PDF URL (Map): [https://d2khazk8e83rdv.cloudfront.net/moe\\_mapping/downloads/2Water/Wells\\_pdfs/717\7174651.pdf](https://d2khazk8e83rdv.cloudfront.net/moe_mapping/downloads/2Water/Wells_pdfs/717\7174651.pdf)

Well Completed Date: 2011/11/17  
 Year Completed: 2011  
 Depth (m): 5.49  
 Latitude: 45.4038325596653  
 Longitude: -75.7145826759263  
 Path: 717\7174651.pdf

Bore Hole ID: 1003630600      Elevation: 63.038070

## Wells and Additional Sources Detail Report

DP2BR: Elevrc:  
Spatial Status: Zone: 18  
Code OB: East83: 444077.00  
Code OB Desc: North83: 5028061.00  
Open Hole: Org CS: UTM83  
Cluster Kind: UTMRC: 4  
Date Completed: 17-Nov-2011 00:00:00 UTMRC Desc: margin of error : 30 m - 100 m  
Remarks: Location Method: wwr  
Elevrc Desc:  
Location Source Date:  
Improvement Location  
Source:  
Improvement Location  
Method:  
Source Revision  
Comment:  
Supplier Comment:

Formation ID: 1004054903  
Layer: 3  
Color: 2  
General Color: GREY  
Mat1: 05  
Most Common Material: CLAY  
Mat2: 08  
Mat2 Desc: FINE SAND  
Mat3: 91  
Mat3 Desc: WATER-BEARING  
Formation Top Depth: 4.570000171661377  
Formation End Depth: 5.489999771118164  
Formation End Depth  
UOM: m

Formation ID: 1004054902  
Layer: 2  
Color: 6  
General Color: BROWN  
Mat1: 05  
Most Common Material: CLAY  
Mat2: 01  
Mat2 Desc: FILL  
Mat3: 73  
Mat3 Desc: HARD  
Formation Top Depth: 2.740000009536743  
Formation End Depth: 4.570000171661377  
Formation End Depth  
UOM: m

## Wells and Additional Sources Detail Report

Formation ID: 1004054901  
Layer: 1  
Color: 6  
General Color: BROWN  
Mat1: 01  
Most Common Material: FILL  
Mat2: 73  
Mat2 Desc: HARD  
Mat3: 68  
Mat3 Desc: DRY  
Formation Top Depth: 0.0  
Formation End Depth: 2.740000009536743  
Formation End Depth UOM: m

Plug ID: 1004054912  
Layer: 2  
Plug From: 0.310000002384186  
Plug To: 1.5  
Plug Depth UOM: m

Plug ID: 1004054911  
Layer: 1  
Plug From: 0  
Plug To: 0.310000002384186  
Plug Depth UOM: m

Plug ID: 1004054913  
Layer: 3  
Plug From: 1.5  
Plug To: 4.88000011444092  
Plug Depth UOM: m

Method Construction ID: 1004054910  
Method Construction Code: B  
Method Construction: Other Method  
Other Method Construction: DIRECT PUSH

Pipe ID: 1004054900  
Casing No: 0  
Comment:

# Wells and Additional Sources Detail Report

Alt Name:

Casing ID: 1004054906  
 Layer: 1  
 Material: 5  
 Open Hole or Material: PLASTIC  
 Depth From: 0  
 Depth To: 1.83000004291534  
 Casing Diameter: 4.03000020980835  
 Casing Diameter UOM: cm  
 Casing Depth UOM: m

Screen ID: 1004054907  
 Layer: 1  
 Slot: 10  
 Screen Top Depth: 1.83000004291534  
 Screen End Depth: 4.88000011444092  
 Screen Material: 5  
 Screen Depth UOM: m  
 Screen Diameter UOM: cm  
 Screen Diameter: 4.82000017166138

Water ID: 1004054905  
 Layer:  
 Kind Code:  
 Kind:  
 Water Found Depth:  
 Water Found Depth UOM: m

Hole ID: 1004054904  
 Diameter: 8.25  
 Depth From: 0.0  
 Depth To: 4.880000114440918  
 Hole Depth UOM: m  
 Hole Diameter UOM: cm

Map Key	Direction	Distance (km)	Distance (m)	Elevation (m)	DB
9	SW	0.24	243.95	65.88	WWIS

Well ID: 7174650  
 Construction Date:  
 Primary Water Use: Monitoring and Test Hole  
 Data Entry Status:  
 Data Src:  
 Date Received: 1/9/2012

## Wells and Additional Sources Detail Report

Sec. Water Use: 0	Selected Flag: True
Final Well Status: Monitoring and Test Hole	Abandonment Rec:
Water Type:	Contractor: 7241
Casing Material:	Form Version: 7
Audit No: Z134420	Owner:
Tag: A123820	Street Name: 175 LORETTA STREET NORHT
Construction Method:	County: OTTAWA
Elevation (m):	Municipality: OTTAWA CITY
Elevation Reliability:	Site Info:
Depth to Bedrock:	Lot:
Well Depth:	Concession:
Overburden/Bedrock:	Concession Name:
Pump Rate:	Easting NAD83:
Static Water Level:	Northing NAD83:
Flowing (Y/N):	Zone:
Flow Rate:	UTM Reliability:
Clear/Cloudy:	

PDF URL (Map): [https://d2khazk8e83rdv.cloudfront.net/moe\\_mapping/downloads/2Water/Wells\\_pdfs/717\7174650.pdf](https://d2khazk8e83rdv.cloudfront.net/moe_mapping/downloads/2Water/Wells_pdfs/717\7174650.pdf)

Well Completed Date: 2011/11/17  
 Year Completed: 2011  
 Depth (m): 5.18  
 Latitude: 45.4038326396016  
 Longitude: -75.7145698989512  
 Path: 717\7174650.pdf

Bore Hole ID: 1003630598	Elevation: 62.975914
DP2BR:	Elevrc:
Spatial Status:	Zone: 18
Code OB:	East83: 444078.00
Code OB Desc:	North83: 5028061.00
Open Hole:	Org CS: UTM83
Cluster Kind:	UTMRC: 4
Date Completed: 17-Nov-2011 00:00:00	UTMRC Desc: margin of error : 30 m - 100 m
Remarks:	Location Method: wwr
Elevrc Desc:	
Location Source Date:	
Improvement Location Source:	
Improvement Location Method:	
Source Revision:	
Comment:	
Supplier Comment:	

## Wells and Additional Sources Detail Report

Formation ID: 1004054887  
Layer: 1  
Color: 6  
General Color: BROWN  
Mat1: 11  
Most Common Material: GRAVEL  
Mat2: 28  
Mat2 Desc: SAND  
Mat3: 73  
Mat3 Desc: HARD  
Formation Top Depth: 0.0  
Formation End Depth: 3.0999999046325684  
Formation End Depth UOM: m

Formation ID: 1004054888  
Layer: 2  
Color: 6  
General Color: BROWN  
Mat1: 28  
Most Common Material: SAND  
Mat2: 06  
Mat2 Desc: SILT  
Mat3: 05  
Mat3 Desc: CLAY  
Formation Top Depth: 3.0999999046325684  
Formation End Depth: 4.269999980926514  
Formation End Depth UOM: m

Formation ID: 1004054889  
Layer: 3  
Color: 2  
General Color: GREY  
Mat1: 05  
Most Common Material: CLAY  
Mat2: 06  
Mat2 Desc: SILT  
Mat3: 85  
Mat3 Desc: SOFT  
Formation Top Depth: 4.269999980926514  
Formation End Depth: 5.179999828338623  
Formation End Depth UOM: m

Plug ID: 1004054899

## Wells and Additional Sources Detail Report

Layer: 3  
Plug From: 1.83000004291534  
Plug To: 5.17999982833862  
Plug Depth UOM: m

Plug ID: 1004054897  
Layer: 1  
Plug From: 0  
Plug To: 0.310000002384186  
Plug Depth UOM: m

Plug ID: 1004054898  
Layer: 2  
Plug From: 0.310000002384186  
Plug To: 1.83000004291534  
Plug Depth UOM: m

Method Construction ID: 1004054896  
Method Construction Code: B  
Method Construction: Other Method  
Other Method Construction: DIRECT PUSH

Pipe ID: 1004054886  
Casing No: 0  
Comment:  
Alt Name:

Casing ID: 1004054892  
Layer: 1  
Material: 5  
Open Hole or Material: PLASTIC  
Depth From: 0  
Depth To: 2.13000011444092  
Casing Diameter: 4.03000020980835  
Casing Diameter UOM: cm  
Casing Depth UOM: m

Screen ID: 1004054893  
Layer: 1  
Slot: 10

## Wells and Additional Sources Detail Report

Screen Top Depth: 2.13000011444092  
 Screen End Depth: 5.17999982833862  
 Screen Material: 5  
 Screen Depth UOM: m  
 Screen Diameter UOM: cm  
 Screen Diameter: 4.82000017166138

Water ID: 1004054891  
 Layer:  
 Kind Code:  
 Kind:  
 Water Found Depth:  
 Water Found Depth UOM: m

Hole ID: 1004054890  
 Diameter: 8.25  
 Depth From: 0.0  
 Depth To: 5.179999828338623  
 Hole Depth UOM: m  
 Hole Diameter UOM: cm

Map Key	Direction	Distance (km)	Distance (m)	Elevation (m)	DB
10	WSW	0.25	246.14	64.19	WWIS

Well ID: 7205660  
 Construction Date:  
 Primary Water Use:  
 Sec. Water Use:  
 Final Well Status: Abandoned-Other  
 Water Type:  
 Casing Material:  
 Audit No: Z096874  
 Tag: A111219  
 Construction Method:  
 Elevation (m):  
 Elevation Reliability:  
 Depth to Bedrock:  
 Well Depth:  
 Overburden/Bedrock:  
 Pump Rate:  
 Static Water Level:  
 Flowing (Y/N):  
 Flow Rate:  
 Clear/Cloudy:

Data Entry Status:  
 Data Src:  
 Date Received: 7/31/2013  
 Selected Flag: True  
 Abandonment Rec: Yes  
 Contractor: 6894  
 Form Version: 7  
 Owner:  
 Street Name: O-TRAIN RAIL CORRIDOR  
 County: OTTAWA  
 Municipality: NEPEAN TOWNSHIP  
 Site Info:  
 Lot:  
 Concession:  
 Concession Name:  
 Easting NAD83:  
 Northing NAD83:  
 Zone:  
 UTM Reliability:



## Wells and Additional Sources Detail Report

PDF URL (Map):

Well Completed Date:

Year Completed:

Depth (m):

Latitude: 45.4050669596233

Longitude: -75.7158249524009

Path:

Bore Hole ID: 1004479434

DP2BR:

Spatial Status:

Code OB:

Code OB Desc:

Open Hole:

Cluster Kind:

Date Completed:

Remarks:

Elevrc Desc:

Location Source Date:

Improvement Location

Source:

Improvement Location

Method:

Source Revision

Comment:

Supplier Comment:

Elevation: 57.220458

Elevrc:

Zone: 18

East83: 443981.00

North83: 5028199.00

Org CS: UTM83

UTMRC: 4

UTMRC Desc: margin of error : 30 m - 100 m

Location Method: wwr

Method Construction ID: 1004980781

Method Construction

Code:

Method Construction:

Other Method

Construction:

Pipe ID: 1004980775

Casing No: 0

Comment:

Alt Name:

Casing ID: 1004980779

Layer:

Material:

Open Hole or Material:

## Wells and Additional Sources Detail Report

Depth From:  
 Depth To:  
 Casing Diameter:  
 Casing Diameter UOM: cm  
 Casing Depth UOM: m

Screen ID: 1004980780  
 Layer:  
 Slot:  
 Screen Top Depth:  
 Screen End Depth:  
 Screen Material:  
 Screen Depth UOM: m  
 Screen Diameter UOM: cm  
 Screen Diameter:

Water ID: 1004980778  
 Layer:  
 Kind Code:  
 Kind:  
 Water Found Depth:  
 Water Found Depth UOM: m

Hole ID: 1004980777  
 Diameter:  
 Depth From:  
 Depth To:  
 Hole Depth UOM: m  
 Hole Diameter UOM: cm

---

Map Key	Direction	Distance (km)	Distance (m)	Elevation (m)	DB
11	SW	0.25	246.62	65.88	WWIS

Well ID: 7188016  
 Construction Date:  
 Primary Water Use: Monitoring and Test Hole  
 Sec. Water Use: 0  
 Final Well Status: Test Hole  
 Water Type:  
 Casing Material:  
 Audit No: Z156783  
 Tag: A131015  
 Construction Method:

Data Entry Status:  
 Data Src:  
 Date Received: 9/24/2012  
 Selected Flag: True  
 Abandonment Rec:  
 Contractor: 7241  
 Form Version: 7  
 Owner:  
 Street Name: 449 GLADSTONE AVE  
 County: OTTAWA

## Wells and Additional Sources Detail Report

Elevation (m):	Municipality:	NEPEAN TOWNSHIP
Elevation Reliability:	Site Info:	
Depth to Bedrock:	Lot:	
Well Depth:	Concession:	
Overburden/Bedrock:	Concession Name:	
Pump Rate:	Easting NAD83:	
Static Water Level:	Northing NAD83:	
Flowing (Y/N):	Zone:	
Flow Rate:	UTM Reliability:	
Clear/Cloudy:		

PDF URL (Map): [https://d2khazk8e83rdv.cloudfront.net/moe\\_mapping/downloads/2Water/Wells\\_pdfs/718\7188016.pdf](https://d2khazk8e83rdv.cloudfront.net/moe_mapping/downloads/2Water/Wells_pdfs/718\7188016.pdf)

Well Completed Date: 2012/08/13  
 Year Completed: 2012  
 Depth (m): 4.1  
 Latitude: 45.403858921883  
 Longitude: -75.7146852322032  
 Path: 718\7188016.pdf

Bore Hole ID: 1004164393	Elevation: 63.021087
DP2BR:	Elevrc:
Spatial Status:	Zone: 18
Code OB:	East83: 444069.00
Code OB Desc:	North83: 5028064.00
Open Hole:	Org CS: UTM83
Cluster Kind:	UTMRC: 4
Date Completed: 13-Aug-2012 00:00:00	UTMRC Desc: margin of error : 30 m - 100 m
Remarks:	Location Method: wwr
Elevrc Desc:	
Location Source Date:	
Improvement Location Source:	
Improvement Location Method:	
Source Revision:	
Comment:	
Supplier Comment:	

Formation ID: 1004448481  
 Layer: 1  
 Color:  
 General Color:  
 Mat1:  
 Most Common Material:  
 Mat2:

## Wells and Additional Sources Detail Report

Mat2 Desc:

Mat3:

Mat3 Desc:

Formation Top Depth: 0.0  
Formation End Depth: 4.099999904632568  
Formation End Depth UOM: m

Plug ID: 1004448491  
Layer: 3  
Plug From: 2.59999990463257  
Plug To: 4.09999990463257  
Plug Depth UOM: m

Plug ID: 1004448489  
Layer: 1  
Plug From: 0  
Plug To: 0.310000002384186  
Plug Depth UOM: m

Plug ID: 1004448490  
Layer: 2  
Plug From: 0.310000002384186  
Plug To: 2.29999995231628  
Plug Depth UOM: m

Method Construction ID: 1004448488  
Method Construction Code: B  
Method Construction: Other Method  
Other Method Construction: HYDROVAC

Pipe ID: 1004448480  
Casing No: 0  
Comment:  
Alt Name:

Casing ID: 1004448484  
Layer: 1  
Material: 5  
Open Hole or Material: PLASTIC  
Depth From: 0

# Wells and Additional Sources Detail Report

Depth To: 2.59999990463257  
 Casing Diameter: 3.8199999332428  
 Casing Diameter UOM: cm  
 Casing Depth UOM: m

Screen ID: 1004448485  
 Layer: 1  
 Slot: 10  
 Screen Top Depth: 2.59999990463257  
 Screen End Depth: 4.09999990463257  
 Screen Material: 5  
 Screen Depth UOM: m  
 Screen Diameter UOM: cm  
 Screen Diameter: 4.03000020980835

Water ID: 1004448483  
 Layer:  
 Kind Code:  
 Kind:  
 Water Found Depth:  
 Water Found Depth UOM: m

Hole ID: 1004448482  
 Diameter: 60.0  
 Depth From: 0.0  
 Depth To: 4.099999904632568  
 Hole Depth UOM: ft  
 Hole Diameter UOM: inch

Map Key	Direction	Distance (km)	Distance (m)	Elevation (m)	DB
12	SSW	0.25	248.90	65.88	WWIS

Well ID:	7337497	Data Entry Status:	
Construction Date:		Data Src:	
Primary Water Use:	Monitoring and Test Hole	Date Received:	6/14/2019
Sec. Water Use:		Selected Flag:	True
Final Well Status:	Abandoned-Other	Abandonment Rec:	Yes
Water Type:		Contractor:	7241
Casing Material:		Form Version:	7
Audit No:	Z231274	Owner:	
Tag:	A115793	Street Name:	175 Loretta St
Construction Method:		County:	OTTAWA
Elevation (m):		Municipality:	OTTAWA CITY

## Wells and Additional Sources Detail Report

Elevation Reliability:	Site Info:
Depth to Bedrock:	Lot:
Well Depth:	Concession:
Overburden/Bedrock:	Concession Name:
Pump Rate:	Easting NAD83:
Static Water Level:	Northing NAD83:
Flowing (Y/N):	Zone:
Flow Rate:	UTM Reliability:
Clear/Cloudy:	

PDF URL (Map): [https://d2khazk8e83rdv.cloudfront.net/moe\\_mapping/downloads/2Water/Wells\\_pdfs/733\7337497.pdf](https://d2khazk8e83rdv.cloudfront.net/moe_mapping/downloads/2Water/Wells_pdfs/733\7337497.pdf)

Well Completed Date: 2019/05/15  
Year Completed: 2019  
Depth (m):  
Latitude: 45.40365438609  
Longitude: -75.714286536903  
Path: 733\7337497.pdf

Bore Hole ID:	1007526246	Elevation:	
DP2BR:		Elevrc:	
Spatial Status:		Zone:	18
Code OB:		East83:	444100.00
Code OB Desc:		North83:	5028041.00
Open Hole:		Org CS:	UTM83
Cluster Kind:		UTMRC:	4
Date Completed:	15-May-2019 00:00:00	UTMRC Desc:	margin of error : 30 m - 100 m
Remarks:		Location Method:	wwr
Elevrc Desc:			
Location Source Date:			
Improvement Location Source:			
Improvement Location Method:			
Source Revision			
Comment:			
Supplier Comment:			

Plug ID: 1008015989  
Layer: 3  
Plug From: 1  
Plug To: 16  
Plug Depth UOM: ft

Plug ID: 1008015987

## Wells and Additional Sources Detail Report

Layer: 1  
Plug From: 0  
Plug To: 0.5  
Plug Depth UOM: ft

Plug ID: 1008015988  
Layer: 2  
Plug From: 0.5  
Plug To: 1  
Plug Depth UOM: ft

Method Construction ID: 1008017327  
Method Construction Code: B  
Method Construction: Other Method  
Other Method Construction: hand pull

Pipe ID: 1008013963  
Casing No: 0  
Comment:  
Alt Name:

Screen ID: 1008018060  
Layer: 1  
Slot: 10  
Screen Top Depth: 6  
Screen End Depth: 16  
Screen Material: 5  
Screen Depth UOM: ft  
Screen Diameter UOM: inch  
Screen Diameter: 1.9099999666214

Pump Test ID: 1008018633  
Pump Set At:  
Static Level:  
Final Level After Pumping:  
Recommended Pump Depth:  
Pumping Rate:  
Flowing Rate:  
Recommended Pump Rate:  
Levels UOM: ft  
Rate UOM: GPM

## Wells and Additional Sources Detail Report

Water State After Test  
Code:  
Water State After Test:  
Pumping Test Method: 0  
Pumping Duration HR:  
Pumping Duration MIN:  
Flowing:

Water ID: 1008018393  
Layer: 1  
Kind Code:  
Kind:  
Water Found Depth:  
Water Found Depth UOM: ft



## Radon Information

Detailed radon information for the project property is provided below.

### Radon Zone Information

---

**ID:** 144852 **Radon Rank:** LOW

### Health Canada Radon Information

---

**Health Region:** 3551  
**Health Region Name:** City of Ottawa Health Unit  
**Province or Territory:** ON  
**Number Homes in Survey:** 64  
**% Below 200 Bq/m3:** 93.8  
**% Above 200 Bq/m3:** 6.2  
**200 to 600 Bq/m3:** 6.2  
**% Above 600 Bq/m3:** 0

## Area of Natural and Scientific Interest Information

There is no ANSI unit available in this area.

## Area of Natural and Scientific Interest Information

Detailed ANSI information is provided below.

No records found for the project property or surrounding properties.

## Federal Sources

### Bedrock Geology of Canada

The Geological Map of Canada is scaled at 1:5,000,000. This map is created by Geological Survey of Canada and published by Natural Resources Canada.

**BEDROCK GEOLOGY**

### Health Canada Radon Information

This source is the results from the Cross-Canada Survey of Radon Concentrations in Homes, a two-year study conducted by Health Canada's National Radon Program. The aims of this study were to obtain an estimate of the proportion of the Canadian population living in homes with radon gas levels above the guideline of 200 Bq/m<sup>3</sup>, to identify previously unknown areas where radon gas exposure may constitute a health risk, and to build, over time, a map of indoor radon gas exposure levels across Canada.

**RADON**

### National Energy Board Wells

The NEBW database contains information on onshore & offshore oil and gas wells that are outside provincial jurisdiction(s) and are thereby regulated by the National Energy Board. Data is provided regarding the operator, well name, well ID No./UWI, status, classification, well depth, spud and release date.

**NEBP**

### Soil Landscapes of Canada (SLC)

Major characteristics of soil and land such as surface form, slope, water table depth, permafrost and lakes.

**SLC**

### Surficial Geology of Canada

This map contains information on surficial materials and associated landforms left by the retreat of the last glaciers and non glacial environments. It is based on compilation of existing maps. This data was authored by the Geological Survey of Canada and published by Natural Resources Canada.

**SURFICIAL GEOLOGY**

### Toporama

Toporama covers the entire area of Canada's landmass and provides topographic, geo-referenced, and symbolic information in a raster format at 1:50,000 scale. This is a digital topographic reference product made available by Natural Resources Canada (NRCan).

**TOPORAMA**

## Provincial Sources

### Area of Natural and Scientific Interest

Areas of Natural and Scientific Interest (ANSIs) are lands and waters with features that are important for natural heritage protection, appreciation, scientific study or education. This dataset is made available by Ontario Ministry of Natural Resources.

**ANSI**

### Bedrock Geology of Ontario

The Bedrock Geology layer shows the distribution of bedrock units underlying Ontario at a 1:250,000 scale. The geology of the province consists of Precambrian rocks of the Canadian Shield and Phanerozoic sedimentary rocks that overlie the Canadian Shield. This layer was compiled by the Precambrian Geoscience Section of Ontario Geological Survey.

**BEDROCK GEOLOGY**

### Ontario Detailed Soil Survey (DSS3)

Soil surveys have been published for most of the agricultural areas, and many surrounding areas, across Canada. Data from these surveys comprise the most detailed soil inventory information in the National Soil DataBase. Data is made available by Agriculture and Agri-Food Canada

**SOIL SURVEY**

### Ontario Oil and Gas Wells

In 1998, the MNR handed over to the Ontario Oil, Gas and Salt Resources Corporation, the responsibility of maintaining a database of oil and gas wells drilled in Ontario. The OGSR Library has over 20,000+ wells in their database. Information available for all wells in the ERIS database include well owner/operator, location, permit issue date, and well cap date, license No., status, depth and the primary target (rock unit) of the well being drilled. All geology/stratigraphy table information, plus all water table information is also provide for each well record.

**OOGW**

### Provincial Groundwater Monitoring Network

**GROUNDWATER**

## Appendix

Groundwater level and chemistry data from monitoring wells that are part of the Provincial Groundwater Monitoring Network (PGMN) Program. Precipitation data (rain) is also available for some sites. This data is provided by 'Ontario Ministry of Environment and Climate Change.

### **Surficial Geology of Ontario**

The Surficial Geology dataset contains a layer depicting the distribution and characteristics of surficial deposits across southern Ontario. This data set is authored by the Ontario Geological Survey.

**SURFICIAL GEOLOGY**

### **Topographic Map of Ontario**

The Ontario Basic Mapping program provides a relationship between topographic information and the provincial geographical referencing grid, thereby forming the foundation for a comprehensive provincial geographical referencing system. This data is made available by the Ontario Ministry of Natural Resources and Forestry. This is ERIS self-designed topographic map template at 1:10,000.

**TOPOGRAPHIC MAP**

### **Water Well Information System**

This database describes locations and characteristics of water wells found within Ontario in accordance with Regulation 903. It includes such information as coordinates, construction date, well depth, primary and secondary use, pump rate, static water level, well status, etc. Also included are detailed stratigraphy information, approximate depth to bedrock and the approximate depth to the water table.

**WWIS**

### **Wetlands of Ontario**

The Ministry of Natural Resources and Forestry has made available a database of wetlands in Ontario. Certain attributes identify wetlands that have been evaluated with the Ontario Wetland Evaluation System (OWES), and of those which ones have been designated as Provincially Significant Wetlands (PSW).

**WETLAND**

## **Private Sources**

### **Oil and Gas Wells**

The Nickle's Energy Group (publisher of the Daily Oil Bulletin) collects information on drilling activity including operator and well statistics. The well information database includes name, location, class, status and depth. The main Nickle's database is updated on a daily basis, however, this database is updated on a monthly basis. More information is available at [www.nickles.com](http://www.nickles.com).

**OGWE**

### **Radon Zone Information**

The Radon Potential Map is developed by Radon Environmental Management Corporation. Its objective was to illustrate the relative variation of radon risk across the country, and in 2011 it published its first geologic Radon Potential Map of Canada.

**RADON**

## Liability Notice

**Reliance on information in Report:** The Physical Setting Report (PSR) DOES NOT replace a full Phase I Environmental Site Assessment but is solely intended to be used as a review of environmental databases and physical characteristics for the site or adjacent properties.

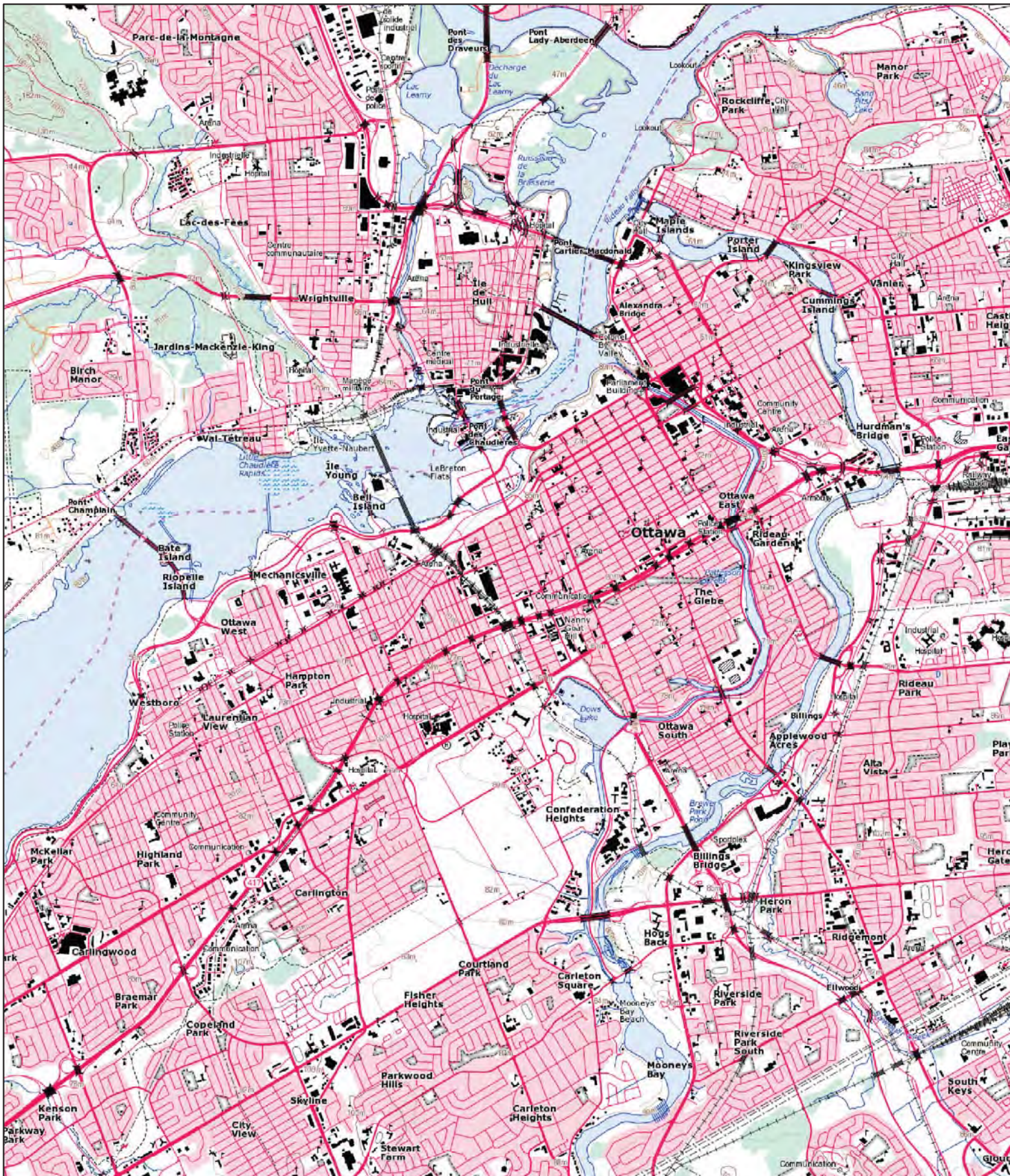
**License for use of information in Report:** No page of this report can be used without this cover page, this notice and the project property identifier. The information in Report(s) may not be modified or re-sold.

**Your Liability for misuse:** Using this Service and/or its reports in a manner contrary to this Notice or your agreement will be in breach of copyright and contract and ERIS may obtain damages for such mis-use, including damages caused to third parties, and gives ERIS the right to terminate your account, rescind your license to any previous reports and to bar you from future use of the Service.

**No warranty of Accuracy or Liability for ERIS:** The information contained in this report has been produced by ERIS Information Limited Partnership ("ERIS") using various sources of information, including information provided by Federal and State government departments. The report applies only to the address and up to the date specified on the cover of this report, and any alterations or deviation from this description will require a new report. This report and the data contained herein does not purport to be and does not constitute a guarantee of the accuracy of the information contained herein and does not constitute a legal opinion nor medical advice. Although ERIS has endeavored to present you with information that is accurate, ERIS Information Limited Partnership disclaims, any and all liability for any errors, omissions, or inaccuracies in such information and data, whether attributable to inadvertence, negligence or otherwise, and for any consequences arising therefrom. Liability on the part of ERIS is limited to the monetary value paid for this report.

**Trademark and Copyright:** You may not use the ERIS trademarks or attribute any work to ERIS other than as outlined above. This Service and Report(s) are protected by copyright owned by ERIS Information Limited Partnership. Copyright in data used in the Service or Report(s) (the "Data") is owned by ERIS or its licensors. The Service, Report(s) and Data may not be copied or reproduced in whole or in any substantial part without prior written consent of ERIS.

**APPENDIX 7**  
**Topo, OBM, ANSI**



# Topographic Map



1:50000

Order No: 21080600433



**Map Centre Address: 224 Preston Street**

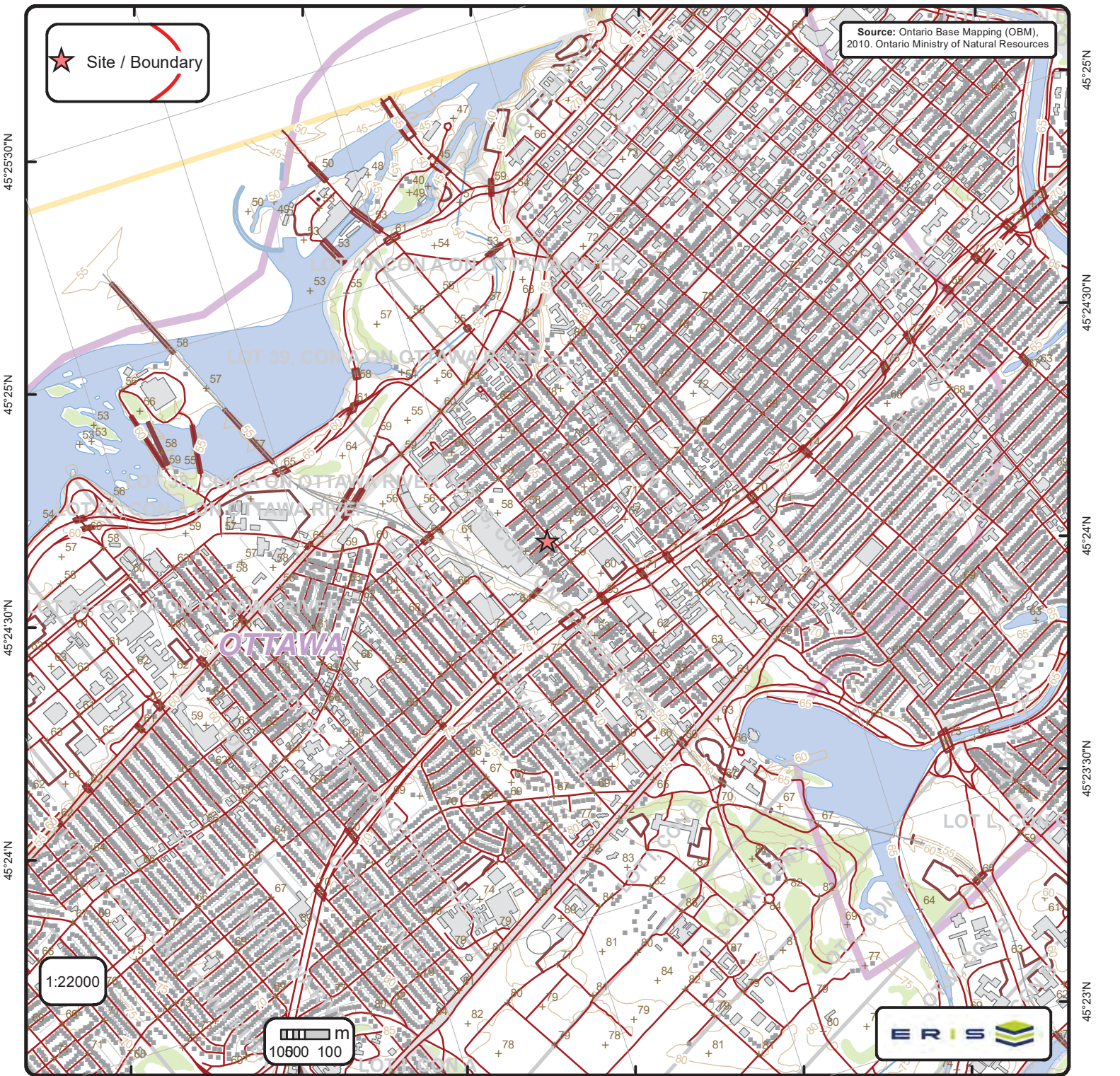
Legend available at [http://ftp.geogratis.gc.ca/pub/nrcan\\_mcan/raster/toporama/doc/Toporama\\_en\\_Legend.pdf](http://ftp.geogratis.gc.ca/pub/nrcan_mcan/raster/toporama/doc/Toporama_en_Legend.pdf)

Data source: Toporama (1:50K) by Natural Resource Canada. Publication date: 2013-07-19

© ERIS Information Limited Partnership



75°43'30"W 75°43'W 75°42'30"W 75°42'W 75°41'30"W 75°41'W



# Ontario Base Mapping (OBM) Data

Order No. 21080600433

+ Spot Height (metre)	— Transportation Structure	— Contour Line	Wooded Area
■ Building Point	● Utility Line	▭ Pit or Quarry	▭ Conservation Authority
⚡ Towers	— Water Structure	▭ Waterbody	▭ Conservation Area
● Utility Site Point	— Drainage Line Feature	▭ Wetlands	▭ Municipal Park
— Misc. Line	— River or Stream	▭ Concession	▭ Provincial Park
— Railroads	▭ Airports	▭ Lots	▭ National Park
— Roads	▭ Tanks	▭ Municipality	▭ Nature Reserve
- - - Trail	▭ Building to Scale	▭ Land Ownership	

75°43'30"W

75°43'W

75°42'30"W

75°42'W

75°41'30"W

75°41'W

Source: ANSI (ANSI) March 2017, Ontario Ministry of Natural Resources

★ Site / Boundary 2000m Buffer

251213625 VICTORIA ISLAND

251213640 Kippewa Drive ( Eastview Limestone)

45°25'30"N

45°25'N

45°25'N

45°24'30"N

45°24'30"N

45°24'N

45°24'N

45°23'30"N

45°23'N

OTTAWA

1:22000



# Area of Natural & Scientific Interest (ANSI) Order No. 21080600433

+	Spot Height	—	Transportation Structure	—	Contour Line	■	Wooded Area
■	Building Point	—	Utility Line	■	Pit or Quarry	■	Conservation Authority
⊙	Towers	—	Water Structure	■	Waterbody	■	Conservation Area
●	Utility Site Point	—	Drainage Line Feature	■	Wetlands	■	Municipal Park
—	Misc. Line	—	River or Stream	■	Concession	■	Provincial Park
—	Railroads	■	Airports	■	Lots	■	National Park
—	Roads	■	Tanks	■	Municipality	■	Nature Reserve
- - -	Trail	■	Building to Scale	■	Land Ownership	■	ANSI Area



# ANSI Report

ANSI Units Found within 2000 m of  
224 Preston Street

Page 1  
Order No.  
21080600433



**ANSI Name:** VICTORIA ISLAND

**ID:** 251213625 | **Type:** ANSI, Earth Science | **Significance:** Provincial | **Management Plan:** No | **Area (sqm):** 856.746 | **Comments:**

**ANSI Name:** Kippewa Drive ( Eastview Limestone)

**ID:** 251213640 | **Type:** ANSI, Earth Science | **Significance:** Provincial | **Management Plan:** No | **Area (sqm):** 1234.663 | **Comments:**

**APPENDIX 8**  
**City of Ottawa Directory**

**ERIS**  
ENVIRONMENTAL RISK INFORMATION SERVICES



---

CITY  
**DIRECTORY**

**Project Property:** *224 Preston Street, Ottawa, Ontario*  
**Report Type:** *City Directory*  
**Order No:** *21080600433*  
**Information Source:** *Vernon's Ottawa, ON City Directory*  
**Date Completed:**

**Environmental Risk Information Services**  
A division of Glacier Media Inc.  
1.866.517.5204 | [info@erisinfo.com](mailto:info@erisinfo.com) | [erisinfo.com](http://erisinfo.com)

<b>City Directory Information Source</b>
Vernon's Ottawa, ON City Directory

<b>PROJECT NUMBER:</b> 21080600433	
<b>Site Address:</b>	224 Preston Street, Ottawa, Ontario
<b>Year:</b> 2011	
<b>Site Listing:</b>	- Z6 Uban Loft Sales Centre
<b>Adjacent Properties:</b>	
<b>196 Preston</b>	-Residential or Address Not Listed
<b>215 Preston</b>	- Sala San Marco Baquet Hall
<b>226 Preston</b>	- Paesani's Caffe
<b>1 Larch Street</b>	-Residential or Address Not Listed
<b>2 Larch Street</b>	-Residential or Address Not Listed
<b>3 Larch Street</b>	-Residential or Address Not Listed

<b>5 Larch Street</b>	-Residential or Address Not Listed
<b>8 Larch Street</b>	-Residential or Address Not Listed
<b>119 Balsam Street</b>	-Residential or Address Not Listed
<b>121 Balsam Street</b>	-Residential or Address Not Listed

<b>PROJECT NUMBER: 21080600433</b>	
<b>Site Address:</b>	224 Preston Street, Ottawa, Ontario
<b>Year: 2005-06</b>	
<b>Site Listing:</b>	-Residential or Address Not Listed
<b>Adjacent Properties:</b>	
<b>196 Preston</b>	-Residential or Address Not Listed
<b>215 Preston</b>	- Sala San Marco Baquet Hall
<b>226 Preston</b>	- Paesani's Caffe
<b>1 Larch Street</b>	-Residential or Address Not Listed

<b>2 Larch Street</b>	-Residential or Address Not Listed
<b>3 Larch Street</b>	-Residential or Address Not Listed
<b>5 Larch Street</b>	-Residential or Address Not Listed
<b>8 Larch Street</b>	-Residential or Address Not Listed
<b>119 Balsam Street</b>	-Residential or Address Not Listed
<b>121 Balsam Street</b>	-Residential or Address Not Listed

<b>PROJECT NUMBER: 21080600433</b>	
<b>Site Address:</b>	224 Preston Street, Ottawa, Ontario
<b>Year: 2000-01</b>	
<b>Site Listing:</b>	-Residential or Address Not Listed
<b>Adjacent Properties:</b>	
<b>196 Preston</b>	-Residential or Address Not Listed
<b>215 Preston</b>	- Sala San Marco Baquet Hall



<b>226 Preston</b>	- Used Sound
<b>1 Larch Street</b>	-Residential or Address Not Listed
<b>2 Larch Street</b>	-Residential or Address Not Listed
<b>3 Larch Street</b>	-Residential or Address Not Listed
<b>5 Larch Street</b>	-Residential or Address Not Listed
<b>8 Larch Street</b>	-Residential or Address Not Listed
<b>119 Balsam Street</b>	-Residential or Address Not Listed
<b>121 Balsam Street</b>	-Residential or Address Not Listed

<b>PROJECT NUMBER:</b> 21080600433	
<b>Site Address:</b>	224 Preston Street, Ottawa, Ontario
<b>Year:</b> 1995-96	
<b>Site Listing:</b>	-Residential or Address Not Listed
<b>Adjacent Properties:</b>	

<b>196 Preston</b>	-Residential or Address Not Listed
<b>215 Preston</b>	- Sala San Marco Baquet Hall
<b>226 Preston</b>	- Used Sound
<b>1 Larch Street</b>	-Residential or Address Not Listed
<b>2 Larch Street</b>	-Residential or Address Not Listed
<b>3 Larch Street</b>	-Residential or Address Not Listed
<b>5 Larch Street</b>	-Residential or Address Not Listed
<b>8 Larch Street</b>	-Residential or Address Not Listed
<b>119 Balsam Street</b>	-Residential or Address Not Listed
<b>121 Balsam Street</b>	-Residential or Address Not Listed

<b>PROJECT NUMBER:</b> 21080600433	
<b>Site Address:</b>	224 Preston Street, Ottawa, Ontario
<b>Year:</b> 1990	

<b>Site Listing:</b>	-Residential or Address Not Listed
<b>Adjacent Properties:</b>	
<b>196 Preston</b>	-Residential or Address Not Listed
<b>215 Preston</b>	- Sala San Marco Hall
<b>226 Preston</b>	- Used Sound
<b>1 Larch Street</b>	-Residential or Address Not Listed
<b>2 Larch Street</b>	-Residential or Address Not Listed
<b>3 Larch Street</b>	-Residential or Address Not Listed
<b>5 Larch Street</b>	-Residential or Address Not Listed
<b>8 Larch Street</b>	-Residential or Address Not Listed
<b>119 Balsam Street</b>	-Residential or Address Not Listed
<b>121 Balsam Street</b>	-Residential or Address Not Listed

<b>PROJECT NUMBER:</b> 21080600433	
------------------------------------	--



<b>Site Address:</b>	224 Preston Street, Ottawa, Ontario
<b>Year: 1984</b>	
<b>Site Listing:</b>	-Residential or Address Not Listed
<b>Adjacent Properties:</b>	
<b>196 Preston</b>	-Residential or Address Not Listed
<b>215 Preston</b>	- Esso Home Comfort
<b>226 Preston</b>	-Residential or Address Not Listed
<b>1 Larch Street</b>	-Residential or Address Not Listed
<b>2 Larch Street</b>	-Residential or Address Not Listed
<b>3 Larch Street</b>	-Residential or Address Not Listed
<b>5 Larch Street</b>	-Residential or Address Not Listed
<b>8 Larch Street</b>	-Residential or Address Not Listed
<b>119 Balsam Street</b>	-Residential or Address Not Listed

<b>121 Balsam Street</b>	-Residential or Address Not Listed

<b>PROJECT NUMBER: 21080600433</b>	
<b>Site Address:</b>	224 Preston Street, Ottawa, Ontario
<b>Year: 1979</b>	
<b>Site Listing:</b>	-Residential or Address Not Listed
<b>Adjacent Properties:</b>	
<b>196 Preston</b>	-Residential or Address Not Listed
<b>215 Preston</b>	- Esso Home Comfort
<b>226 Preston</b>	-Residential or Address Not Listed
<b>1 Larch Street</b>	-Residential or Address Not Listed
<b>2 Larch Street</b>	-Residential or Address Not Listed
<b>3 Larch Street</b>	-Residential or Address Not Listed
<b>5 Larch Street</b>	-Residential or Address Not Listed

<b>8 Larch Street</b>	-Residential or Address Not Listed
<b>119 Balsam Street</b>	-Residential or Address Not Listed
<b>121 Balsam Street</b>	-Residential or Address Not Listed

<b>PROJECT NUMBER: 21080600433</b>	
<b>Site Address:</b>	224 Preston Street, Ottawa, Ontario
<b>Year: 1974</b>	
<b>Site Listing:</b>	-Residential or Address Not Listed
<b>Adjacent Properties:</b>	
<b>196 Preston</b>	-Residential or Address Not Listed
<b>215 Preston</b>	- Esso Home Comfort
<b>226 Preston</b>	-Residential or Address Not Listed
<b>1 Larch Street</b>	-Residential or Address Not Listed
<b>2 Larch Street</b>	-Residential or Address Not Listed

<b>3 Larch Street</b>	-Residential or Address Not Listed
<b>5 Larch Street</b>	-Residential or Address Not Listed
<b>8 Larch Street</b>	-Residential or Address Not Listed
<b>119 Balsam Street</b>	-Residential or Address Not Listed
<b>121 Balsam Street</b>	-Residential or Address Not Listed

<b>PROJECT NUMBER:</b> 21080600433	
<b>Site Address:</b>	224 Preston Street, Ottawa, Ontario
<b>Year:</b> 1969	
<b>Site Listing:</b>	-Residential or Address Not Listed
<b>Adjacent Properties:</b>	
<b>196 Preston</b>	-Residential or Address Not Listed
<b>215 Preston</b>	- Hall Fuel (1965) Ltd
<b>226 Preston</b>	-Residential or Address Not Listed

<b>1 Larch Street</b>	-Residential or Address Not Listed
<b>2 Larch Street</b>	-Residential or Address Not Listed
<b>3 Larch Street</b>	-Residential or Address Not Listed
<b>5 Larch Street</b>	-Residential or Address Not Listed
<b>8 Larch Street</b>	-Residential or Address Not Listed
<b>119 Balsam Street</b>	-Residential or Address Not Listed
<b>121 Balsam Street</b>	-Residential or Address Not Listed

<b>PROJECT NUMBER: 21080600433</b>	
<b>Site Address:</b>	224 Preston Street, Ottawa, Ontario
<b>Year: 1964</b>	
<b>Site Listing:</b>	-Residential or Address Not Listed
<b>Adjacent Properties:</b>	
<b>196 Preston</b>	-Residential or Address Not Listed



<b>215 Preston</b>	- Hall Fuel (1965) Ltd
<b>226 Preston</b>	-Residential or Address Not Listed
<b>1 Larch Street</b>	-Residential or Address Not Listed
<b>2 Larch Street</b>	-Residential or Address Not Listed
<b>3 Larch Street</b>	-Residential or Address Not Listed
<b>5 Larch Street</b>	-Residential or Address Not Listed
<b>8 Larch Street</b>	-Residential or Address Not Listed
<b>119 Balsam Street</b>	-Residential or Address Not Listed
<b>121 Balsam Street</b>	-Residential or Address Not Listed

<b>PROJECT NUMBER:</b> 21080600433	
<b>Site Address:</b>	224 Preston Street, Ottawa, Ontario
<b>Year:</b> 1959	
<b>Site Listing:</b>	-Residential or Address Not Listed

<b>Adjacent Properties:</b>	
<b>196 Preston</b>	-Residential or Address Not Listed
<b>215 Preston</b>	-Residential or Address Not Listed
<b>226 Preston</b>	-Residential or Address Not Listed
<b>1 Larch Street</b>	-Residential or Address Not Listed
<b>2 Larch Street</b>	-Residential or Address Not Listed
<b>3 Larch Street</b>	-Residential or Address Not Listed
<b>5 Larch Street</b>	-Residential or Address Not Listed
<b>8 Larch Street</b>	-Residential or Address Not Listed
<b>119 Balsam Street</b>	-Residential or Address Not Listed
<b>121 Balsam Street</b>	-Residential or Address Not Listed

<b>PROJECT NUMBER:</b> 21080600433	
<b>Site Address:</b>	224 Preston Street, Ottawa, Ontario



<b>Year: 1954</b>	
<b>Site Listing:</b>	-Residential or Address Not Listed
<b>Adjacent Properties:</b>	
<b>196 Preston</b>	-Residential or Address Not Listed
<b>215 Preston</b>	-Residential or Address Not Listed
<b>226 Preston</b>	-Residential or Address Not Listed
<b>1 Larch Street</b>	-Residential or Address Not Listed
<b>2 Larch Street</b>	-Residential or Address Not Listed
<b>3 Larch Street</b>	-Residential or Address Not Listed
<b>5 Larch Street</b>	-Residential or Address Not Listed
<b>8 Larch Street</b>	-Residential or Address Not Listed
<b>119 Balsam Street</b>	-Residential or Address Not Listed

<b>121 Balsam Street</b>	-Residential or Address Not Listed
--------------------------	------------------------------------

<b>PROJECT NUMBER: 21080600433</b>	
<b>Site Address:</b>	224 Preston Street, Ottawa, Ontario
<b>Year: 1949</b>	
<b>Site Listing:</b>	-Residential or Address Not Listed
<b>Adjacent Properties:</b>	
<b>196 Preston</b>	-Residential or Address Not Listed
<b>215 Preston</b>	-Residential or Address Not Listed
<b>226 Preston</b>	-Residential or Address Not Listed
<b>1 Larch Street</b>	-Residential or Address Not Listed
<b>2 Larch Street</b>	-Residential or Address Not Listed
<b>3 Larch Street</b>	-Residential or Address Not Listed
<b>5 Larch Street</b>	-Residential or Address Not Listed

<b>8 Larch Street</b>	-Residential or Address Not Listed
<b>119 Balsam Street</b>	-Residential or Address Not Listed
<b>121 Balsam Street</b>	-Residential or Address Not Listed

<b>PROJECT NUMBER: 21080600433</b>	
<b>Site Address:</b>	224 Preston Street, Ottawa, Ontario
<b>Year: 1944</b>	
<b>Site Listing:</b>	-Residential or Address Not Listed
<b>Adjacent Properties:</b>	
<b>196 Preston</b>	-Residential or Address Not Listed
<b>215 Preston</b>	-Residential or Address Not Listed
<b>226 Preston</b>	-Residential or Address Not Listed
<b>1 Larch Street</b>	-Residential or Address Not Listed
<b>2 Larch Street</b>	-Residential or Address Not Listed

<b>3 Larch Street</b>	-Residential or Address Not Listed
<b>5 Larch Street</b>	-Residential or Address Not Listed
<b>8 Larch Street</b>	-Residential or Address Not Listed
<b>119 Balsam Street</b>	-Residential or Address Not Listed
<b>121 Balsam Street</b>	-Residential or Address Not Listed

<b>PROJECT NUMBER:</b> 21080600433	
<b>Site Address:</b>	224 Preston Street, Ottawa, Ontario
<b>Year:</b> 1940	
<b>Site Listing:</b>	-Residential or Address Not Listed
<b>Adjacent Properties:</b>	
<b>196 Preston</b>	-Residential or Address Not Listed
<b>215 Preston</b>	-Residential or Address Not Listed
<b>226 Preston</b>	-Residential or Address Not Listed

<b>1 Larch Street</b>	-Residential or Address Not Listed
<b>2 Larch Street</b>	-Residential or Address Not Listed
<b>3 Larch Street</b>	-Residential or Address Not Listed
<b>5 Larch Street</b>	-Residential or Address Not Listed
<b>8 Larch Street</b>	-Residential or Address Not Listed
<b>119 Balsam Street</b>	-Residential or Address Not Listed
<b>121 Balsam Street</b>	-Residential or Address Not Listed

<b>PROJECT NUMBER:</b> 21080600433	
<b>Site Address:</b>	224 Preston Street, Ottawa, Ontario
<b>Year:</b> 1935	
<b>Site Listing:</b>	-Residential or Address Not Listed
<b>Adjacent Properties:</b>	
<b>196 Preston</b>	-Residential or Address Not Listed

<b>215 Preston</b>	-Residential or Address Not Listed
<b>226 Preston</b>	-Residential or Address Not Listed
<b>1 Larch Street</b>	-Residential or Address Not Listed
<b>2 Larch Street</b>	-Residential or Address Not Listed
<b>3 Larch Street</b>	-Residential or Address Not Listed
<b>5 Larch Street</b>	-Residential or Address Not Listed
<b>8 Larch Street</b>	-Residential or Address Not Listed
<b>119 Balsam Street</b>	-Residential or Address Not Listed
<b>121 Balsam Street</b>	-Residential or Address Not Listed

<b>PROJECT NUMBER:</b> 21080600433	
<b>Site Address:</b>	224 Preston Street, Ottawa, Ontario
<b>Year:</b> 1930	
<b>Site Listing:</b>	-Residential or Address Not Listed



<b>Adjacent Properties:</b>	
<b>196 Preston</b>	-Residential or Address Not Listed
<b>215 Preston</b>	-Residential or Address Not Listed
<b>226 Preston</b>	-Residential or Address Not Listed
<b>1 Larch Street</b>	-Residential or Address Not Listed
<b>2 Larch Street</b>	-Residential or Address Not Listed
<b>3 Larch Street</b>	-Residential or Address Not Listed
<b>5 Larch Street</b>	-Residential or Address Not Listed
<b>8 Larch Street</b>	-Residential or Address Not Listed
<b>119 Balsam Street</b>	-Residential or Address Not Listed
<b>121 Balsam Street</b>	-Residential or Address Not Listed

<b>PROJECT NUMBER:</b> 21080600433	
<b>Site Address:</b>	224 Preston Street, Ottawa, Ontario



<b>Year: 1925</b>	
<b>Site Listing:</b>	-Residential or Address Not Listed
<b>Adjacent Properties:</b>	
<b>196 Preston</b>	-Residential or Address Not Listed
<b>215 Preston</b>	-Residential or Address Not Listed
<b>226 Preston</b>	-Residential or Address Not Listed
<b>1 Larch Street</b>	-Residential or Address Not Listed
<b>2 Larch Street</b>	-Residential or Address Not Listed
<b>3 Larch Street</b>	-Residential or Address Not Listed
<b>5 Larch Street</b>	-Residential or Address Not Listed
<b>8 Larch Street</b>	-Residential or Address Not Listed
<b>119 Balsam Street</b>	-Residential or Address Not Listed
<b>121 Balsam Street</b>	-Residential or Address Not Listed

<b>PROJECT NUMBER:</b> 21080600433	
<b>Site Address:</b>	224 Preston Street, Ottawa, Ontario
<b>Year:</b> 1920	
<b>Site Listing:</b>	-Residential or Address Not Listed
<b>Adjacent Properties:</b>	
<b>196 Preston</b>	-Residential or Address Not Listed
<b>215 Preston</b>	-Residential or Address Not Listed
<b>226 Preston</b>	-Residential or Address Not Listed
<b>1 Larch Street</b>	-Residential or Address Not Listed
<b>2 Larch Street</b>	-Residential or Address Not Listed
<b>3 Larch Street</b>	-Residential or Address Not Listed
<b>5 Larch Street</b>	-Residential or Address Not Listed
<b>8 Larch Street</b>	-Residential or Address Not Listed

<b>119 Balsam Street</b>	-Residential or Address Not Listed
<b>121 Balsam Street</b>	-Residential or Address Not Listed

<b>PROJECT NUMBER:</b> 21080600433	
<b>Site Address:</b>	224 Preston Street, Ottawa, Ontario
<b>Year:</b> 1915	
<b>Site Listing:</b>	-Residential or Address Not Listed
<b>Adjacent Properties:</b>	
<b>196 Preston</b>	-Residential or Address Not Listed
<b>215 Preston</b>	-Residential or Address Not Listed
<b>226 Preston</b>	-Residential or Address Not Listed
<b>1 Larch Street</b>	-Residential or Address Not Listed
<b>2 Larch Street</b>	-Residential or Address Not Listed
<b>3 Larch Street</b>	-Residential or Address Not Listed

<b>5 Larch Street</b>	-Residential or Address Not Listed
<b>8 Larch Street</b>	-Residential or Address Not Listed
<b>119 Balsam Street</b>	-Residential or Address Not Listed
<b>121 Balsam Street</b>	-Residential or Address Not Listed

<b>PROJECT NUMBER: 21080600433</b>	
<b>Site Address:</b>	224 Preston Street, Ottawa, Ontario
<b>Year: 1910</b>	
<b>Site Listing:</b>	-Residential or Address Not Listed
<b>Adjacent Properties:</b>	
<b>196 Preston</b>	-Residential or Address Not Listed
<b>215 Preston</b>	-Residential or Address Not Listed
<b>226 Preston</b>	-Residential or Address Not Listed
<b>1 Larch Street</b>	-Residential or Address Not Listed

<b>2 Larch Street</b>	-Residential or Address Not Listed
<b>3 Larch Street</b>	-Residential or Address Not Listed
<b>5 Larch Street</b>	-Residential or Address Not Listed
<b>8 Larch Street</b>	-Residential or Address Not Listed
<b>119 Balsam Street</b>	-Residential or Address Not Listed
<b>121 Balsam Street</b>	-Residential or Address Not Listed

<b>PROJECT NUMBER: 21080600433</b>	
<b>Site Address:</b>	224 Preston Street, Ottawa, Ontario
<b>Year: 1905</b>	
<b>Site Listing:</b>	-Residential or Address Not Listed
<b>Adjacent Properties:</b>	
<b>196 Preston</b>	-Residential or Address Not Listed
<b>215 Preston</b>	-Residential or Address Not Listed

<b>226 Preston</b>	-Residential or Address Not Listed
<b>1 Larch Street</b>	-Address Not Listed
<b>2 Larch Street</b>	-Address Not Listed
<b>3 Larch Street</b>	-Address Not Listed
<b>5 Larch Street</b>	-Address Not Listed
<b>8 Larch Street</b>	-Address Not Listed
<b>119 Balsam Street</b>	-Residential or Address Not Listed
<b>121 Balsam Street</b>	-Residential or Address Not Listed

<b>PROJECT NUMBER:</b> 21080600433	
<b>Site Address:</b>	224 Preston Street, Ottawa, Ontario
<b>Year:</b> 1900	
<b>Site Listing:</b>	-Residential or Address Not Listed
<b>Adjacent Properties:</b>	

<b>196 Preston</b>	-Residential or Address Not Listed
<b>215 Preston</b>	-Residential or Address Not Listed
<b>226 Preston</b>	-Residential or Address Not Listed
<b>1 Larch Street</b>	-Address Not Listed
<b>2 Larch Street</b>	-Address Not Listed
<b>3 Larch Street</b>	-Address Not Listed
<b>5 Larch Street</b>	-Address Not Listed
<b>8 Larch Street</b>	-Address Not Listed
<b>119 Balsam Street</b>	-Residential or Address Not Listed
<b>121 Balsam Street</b>	-Residential or Address Not Listed

<b>PROJECT NUMBER:</b> 21080600433	
<b>Site Address:</b>	224 Preston Street, Ottawa, Ontario
<b>Year:</b> 1895-96	



<b>Site Listing:</b>	-Residential or Address Not Listed
<b>Adjacent Properties:</b>	
<b>196 Preston</b>	-Residential or Address Not Listed
<b>215 Preston</b>	-Residential or Address Not Listed
<b>226 Preston</b>	-Residential or Address Not Listed
<b>1 Larch Street</b>	-Address Not Listed
<b>2 Larch Street</b>	-Address Not Listed
<b>3 Larch Street</b>	-Address Not Listed
<b>5 Larch Street</b>	-Address Not Listed
<b>8 Larch Street</b>	-Address Not Listed
<b>119 Balsam Street</b>	-Residential or Address Not Listed
<b>121 Balsam Street</b>	-Residential or Address Not Listed

<b>PROJECT NUMBER:</b> 21080600433	
------------------------------------	--



<b>Site Address:</b>	224 Preston Street, Ottawa, Ontario
<b>Year: 1890-91</b>	
<b>Site Listing:</b>	-Residential or Address Not Listed
<b>Adjacent Properties:</b>	
<b>196 Preston</b>	-Residential or Address Not Listed
<b>215 Preston</b>	-Residential or Address Not Listed
<b>226 Preston</b>	-Residential or Address Not Listed
<b>1 Larch Street</b>	-Address Not Listed
<b>2 Larch Street</b>	-Address Not Listed
<b>3 Larch Street</b>	-Address Not Listed
<b>5 Larch Street</b>	-Address Not Listed
<b>8 Larch Street</b>	-Address Not Listed
<b>119 Balsam Street</b>	-Residential or Address Not Listed

<b>121 Balsam Street</b>	-Residential or Address Not Listed

<b>PROJECT NUMBER: 21080600433</b>	
<b>Site Address:</b>	224 Preston Street, Ottawa, Ontario
<b>Year: 1885-86</b>	
<b>Site Listing:</b>	-Address Not Listed
<b>Adjacent Properties:</b>	
<b>196 Preston</b>	-Address Not Listed
<b>215 Preston</b>	-Address Not Listed
<b>226 Preston</b>	-Address Not Listed
<b>1 Larch Street</b>	-Address Not Listed
<b>2 Larch Street</b>	-Address Not Listed
<b>3 Larch Street</b>	-Address Not Listed
<b>5 Larch Street</b>	-Address Not Listed

<b>8 Larch Street</b>	-Address Not Listed
<b>119 Balsam Street</b>	-Address Not Listed
<b>121 Balsam Street</b>	-Address Not Listed

-All listings for businesses were listed as they are in the city directory.

-Listings that are residential are listed as “residential” with the number of tenants. The name of the residential tenant is not listed in the above city directory.

**APPENDIX 8**  
**City of Ottawa Directory and HLUI**

October 3, 2023

Zoran Mrdja  
Arch-Nova Design Inc.

*Sent via email zoran@archnova.ca*

Dear Zoran,

**Re: Information Request  
224 Preston Street Ottawa, Ontario (“Subject Property”)**

**Internal Department Circulation:**

The Planning, Infrastructure and Economic Development Department has the following information in response to your request for information regarding the Subject Property:

- **Environmental Remediation Unit:** The City’s Environmental Remediation Unit has environmental records on file pertaining to the subject property noted above either directly on or adjacent to the subject property. To submit requests for information under the Municipal Freedom of Information and Protection of Privacy Act, please visit <https://ottawa.ca/en/city-hall/open-transparent-andaccountable-government/access-information-and-protection-privacy/accessinformation>
  - **Comment:** The Environmental Remediation Unit (ERU) has a Phase I Environmental Site Assessment (ARCH-Nova, 2022) for this property. Please contact ERU at [ERU-UAE@ottawa.ca](mailto:ERU-UAE@ottawa.ca) to obtain a copy of the report if required.
- **Ottawa Public Health - Environmental Health:** all public inspection results are publicly available on the Ottawa Public Health website: <https://www.ottawapublichealth.ca/en/public-health-services/public-health-inspections.aspx>
- **Sewer Use Program:** The City’s Sewer Use Program has found the following information pertaining to the subject property: Violations of environmental statutes, regulations or bylaws, other environmental records.
- **Solid Waste Services:** No records found.

## **Documents Provided:**

### **HLUI Summary Report and HLUI Map**

The HLUI Summary Report Excel spreadsheet identifies HLUI area, point and line features within 250 metres of the Subject Property, as shown on the provided HLUI Map PDF. Within 500 metres of the Subject Property, landfills and Environmental Risk Management Area (ERMA) are also identified if applicable.

For more information on how to interpret the HLUI data identified in the attached excel sheet ('ADDRESS – HLUI Summary report.xlsx'), please refer to the [Overview and User Guide.](#)"

## **Additional information may be obtained by contacting:**

### **Ontario's Environmental Registry**

The Environmental Registry found at <https://ero.ontario.ca/> contains "public notices" about environmental matters being proposed by all government ministries covered by the Environmental Bill of Rights. The public notices may contain information about proposed new laws, regulations, policies and programs or about proposals to change or eliminate existing ones. By using key words i.e. name of proponent/owner and the address one can ascertain if there is any information on the proponent and address under the following categories: Ministry, keywords, notice types, Notice Status, Acts, Instruments and published date (all years).

### **The Ontario Land Registry Office**

Registration of real property is recorded in the Ontario Land Registry Office through the Land Titles Act or the Registry Act. Documents relating to title and other agreements that may affect your property are available to the public for a fee. It is recommended that a property search at the Land Registry Office be included in any investigation as to the historic use of your property. The City of Ottawa cannot comment on any documents to which it is not a party.

Court House  
161 Elgin Street 4th Floor  
Ottawa ON K2P 2K1  
Tel: (613) 239-1230  
Fax: (613) 239-1422

### **Ottawa Public Health**

Ottawa Public Health inspects many different types of establishments. To view inspection results, please visit the Ottawa Public Health website: [Public Health Inspections - Ottawa Public Health](#)

Please note that Ottawa Public Health is not the lead agency on land use contamination in the City of Ottawa – contact the Ministry of Environment Conservation and Parks (MECP) for further information.

**Please note, as per the HLUI Disclaimer, that the information contained in the HLUI database has been compiled from publicly available records and other sources of information. The HLUI may contain erroneous information given that the records used as sources of information may be flawed. For instance, changes in municipal addresses over time may introduce error. Accordingly, all information from the HLUI database is provided on an “as is” basis with no representation or warranty by the City with respect to the information’s accuracy or exhaustiveness in responding to the request.**

**Furthermore, the HLUI database and the results of this search in no way confirm the presence or absence of contamination or pollution of any kind. This information is provided on the assumption that it will not be relied upon by any person for any purpose whatsoever. The City of Ottawa denies all liability to any persons attempting to rely on any information provided from the HLUI database.**

**Please note that in responding to your request, the City of Ottawa does not guarantee or comment on the environmental condition of the Subject Property. You may wish to contact the Ontario Ministry of Environment and Climate Change for additional information.**

If you have any further questions or comments, please contact [HLUI@ottawa.ca](mailto:HLUI@ottawa.ca).

Sincerely,

**Jasmine Law**

Student Planner

Per:

Michael Boughton, MCIP, RPP  
Senior Planner  
Development Review East  
Planning Services  
Planning, Infrastructure and Economic Development Department

**MB / JL**

Enclosures: (2)

1. HLUI Map
2. HLUI Summary Report

cc: File no. D06-03-23-0133



# HISTORIC LAND USE INVENTORY (HLUI) - REPORT REFERENCE MAP



HLUI SUMMARY REPORT  
AREA FEATURES

OBJECTID	ACTIVITY_NAME	FACILITY_TYPE	SOURCE_UPDATE_SORTED	QAQC	YEAR	YEAR_1	ST_NUM	ST_NAME	ST_SUFFIX	ST_DIR	MUNICIPALITY	ST_NUM2017	ST_NAME2017	ST_SUFFIX2017	ST_DIR2017	POSTAL_CODE	PNO2017	MUNICIPALITY2017	NAICS	7	COMMENTS	STORAGE_TANK	Shape_Length	Shape_Area
215	BROAN NUTONE SERVIT Manufacturing	2006-ES	1	2006			278	PRESTON	ST		OTTAWA	278	PRESTON	ST		K1R7R5	41060087	OLD OTTAWA	333413				77.41538048	250.4175556
524	THE CORP OF THE CITY Utility Industries n.e.	1901-FIP-121-729; 1912-FIP-121	1	1901-1955 c. 1948-19			678	GLADSTONE	AVE		OTTAWA	678	GLADSTONE	AVE		K1R7R5	41060317	OLD OTTAWA	221320; 22133; 479; 499; FIP1901 - lists 2 residence				3862.323884	80.7698481
538	SERVICE CENTRE Gasoline Service Station	1950-M	1	1900-1955 c. 1950			253	PRESTON	ST		OTTAWA	280	ROCHESTER	ST		K1R7S4	41080330	OLD OTTAWA		374			429.2119691	392.6799693
590	MINNELLS DRY CLEAN Laundries and Cleaners	1970-CD; 1980-M	1	1970-1986 c. 1970-19			267	ROCHESTER	ST		OTTAWA	263	ROCHESTER	ST		K1R7M9	41080283	OLD OTTAWA	561740; 81231C	972			86.93148132	392.6799693
599	ROMA CONFECTIONARY Confectionary	1990-CD	1	1990 CD 1990			258	ROCHESTER	ST		OTTAWA	254	ROCHESTER	ST		K1R7N1	41080292	OLD OTTAWA			254 Rochester St		66.47731189	278.3575901
1085	GALLA BAKERY Bakery Products Industries	1940-M; 1950-M; 1958-M; 1958-B	1	1930-1965 c. 1930 c.			115	LOUISA	ST		OTTAWA	300	LOUISA	ST		K1R7N4	41050222	OLD OTTAWA	311814; 311821	107 Bakery also at #117 Louis			87.59570532	152.3662141
1086	OTTAWA BAKERY LIMIT Bakery Products Industries	1970-FIP-1-S; 1970-M; 1971-M	1	1970-1971 c. 1970-19			304	PRESTON	ST		OTTAWA	523	ST ANTHONY	ST		K1R8Z9	41060097	OLD OTTAWA	311814; 311821	107 304 to 306			512.3662141	194.2498622
1088	CARROLL BROTHERS Other Transportation Equip	1930-M; 1940-M	1	1930-1940 c. 1930-19			262	ROCHESTER	ST		OTTAWA	280	ROCHESTER	ST		K1R7S4	41060331	OLD OTTAWA	336990	329 Blacksmith at this location			56.78892435	172.8743236
1091	LECLAIR PHOTO Photo Studio	1990-CD	1	1990 CD 1990			166	PRESTON	ST		OTTAWA	0	PRESTON	ST		K1R7R5	41070287	OLD OTTAWA		166A Preston ST			86.65374733	136.986523
1227	EXTENT OF FIRE APRIL Extent of Fire April 1990	2017-City/Ottawa	1	1990																				
1303	RED BIRD REFINISHING Leather and Allied Produc	2001-ES	1	2001			184	LOUISA	ST		OTTAWA	184	LOUISA	ST			41060096	OTTAWA					86.43121625	345.918948
1313	UPPER VALLEY AUTOM Motor Vehicles, Wholesale	2005-SelectPhone	1	2005			916	GLADSTONE	AVE		OTTAWA	916	GLADSTONE	AVE			41060080	OTTAWA					56.11941681	500.4448116
1341	BP CANADA LTD Gasoline Service Stations	1958-M; 1960	1	1958-1960			241	PRESTON	ST		OTTAWA	241	PRESTON	ST			41080200	OTTAWA					95.41135939	568.2778386
1342	JASON AUTO CENTRE Gasoline Service Stations	1998-SC	1	1998			241	PRESTON	ST		OTTAWA	241	PRESTON	ST			41060098	OTTAWA					126.1453763	993.4179896
1521	MARIO'S DRY CLEANING Laundries and Cleaners	1960-M	1	1960			280	PRESTON	ST		OTTAWA	280	PRESTON	ST			41060098	OTTAWA					171.6982652	1734.088363
1532	UNION GARAGE Motor Vehicles, Wholesale	1949-M	1	1949			225	PRESTON	ST		OTTAWA	225	PRESTON	ST			41080199	OTTAWA					156.5533658	1450.977152
1827	ADVANCED & PERFORM Exterior Close In Work	2001-ES	1	2001			153	PRESTON	ST		OTTAWA	130	ANDERSON	ST		K1R6T7	41080030	Old Ottawa					156.5533658	1450.977152
1828	LARIVIERE CONSTRUCT Exterior Close In Work	2005-SelectPhone	1	2005			153	PRESTON	ST		OTTAWA	130	ANDERSON	ST		K1R6T7	41080030	Old Ottawa					156.5533658	1450.977152
1829	NIBVO MASONRY Exterior Close In Work	2001-ES	1	2001			153	PRESTON	ST		OTTAWA	130	ANDERSON	ST		K1R6T7	41080030	Old Ottawa					156.5533658	1450.977152
1894	R C O C Commercial Printing Indus	1956-M	1	1956			1010	SOMERSET	ST	WEST	OTTAWA	933	GLADSTONE	AVE		K1A0T4	41070039	Old Ottawa					1052.663511	44662.91048
2264	ANA TRANSPORTATION Truck Transport Industries	2001-ES; 2005-SelectPhone	1	2001-2005 c. 2005			164	PRESTON	ST		OTTAWA	164	PRESTON	ST		K1R7P7	41070107	OLD OTTAWA	484121; 484122; 484231; 484232; 484233; 484239				132.9088487	62.4594848
2265	PRESTON HARDWARE Interior and Finishing Wor	2001-ES; 2004-GWStudy; 2005-	1	2005 c. 2001 c.			246	PRESTON	ST		OTTAWA	232	PRESTON	ST		K1R7R4	41070041	OLD OTTAWA	238340; 444130	#234			354.5827406	5847.109689
2279	KEITEL FURNITURE REF Leather and Allied Produc	1998-SC; 2001-ES; 2003-PID; 2C	1	1998-2006 c. 1998 c.			184	LOUISA	ST		OTTAWA	184	LOUISA	ST		K1R6Z1	41060096	OLD OTTAWA	321999; 44211C	621			86.43121625	345.918948
2302	FEDERAL PAVING CO Highway and Heavy Cons	1980-M	1	1980 c. 1980			928	GLADSTONE	AVE		OTTAWA	928	GLADSTONE	AVE		K1R8Y4	41060083	OLD OTTAWA	238390; 28119C; 412; 421				96.05786505	498.9159513
2312	L'ORA DI OTTAWA Combined Publishing and 2001-ES; 2004-GWStudy; 2005-	1968-2012 c. 2001 c.	1	1968-2012 c. 2001 c.			203	LOUISA	ST		OTTAWA	203	LOUISA	ST		K1R6Y9	41060092	OLD OTTAWA	511110				67.75059306	512.6905956
2320	KHERA AUTO REPAIRS Auto Repairs	1990-CD	1	1990 CD 1990			916	GLADSTONE	AVE		OTTAWA	916	GLADSTONE	AVE		K1R8Y4	41060080	OLD OTTAWA					96.11941681	500.4448116
2321	DRAGON AUTO SERVICE Other-Garage	2012-2017 ES 2012	1	2012-2017 ES 2012			916	GLADSTONE	AVE		OTTAWA	916	GLADSTONE	AVE			41060081	OLD OTTAWA	811111				96.11941681	500.4448116
2322	P B AUTO CENTRE Motor Vehicles, Wholesale	2001-ES; 2017-SalesGenie	1	2001-2005 c. 2001 c.			916	GLADSTONE	AVE		OTTAWA	916	GLADSTONE	AVE		K1R8Y4	41060080	OLD OTTAWA	811111				96.11941681	500.4448116
2323	R + M AUTOMOTIVE FINI Motor Vehicle Repair Sho	1980-M	1	1960-1980 c. 1980			916	GLADSTONE	AVE		OTTAWA	916	GLADSTONE	AVE		K1R8Y4	41060080	OLD OTTAWA	811112; 81111E	635			96.11941681	500.4448116
2324	SAL AUTO AND TRUCK Motor Vehicle Repair Shop	1980-M	1	1960-1980 c. 1980			916	GLADSTONE	AVE		OTTAWA	916	GLADSTONE	AVE		K1R8Y4	41060080	OLD OTTAWA	811112; 81111E	635			96.11941681	500.4448116
2319	INVITATIONS PLUS Printing and Stationery	2004-GWStudy	1	1994 GW Study 2004			194	PRESTON	ST		OTTAWA	194	PRESTON	ST		K1R7P8	41080337	OLD OTTAWA	447110; 44719C	2752 193 Preston St			76.7117702	227.0238321
2380	AIRCON FUELS Gasoline Service Stations	1980-M	1	1980 c. 1980			193	PRESTON	ST		OTTAWA	193	PRESTON	ST		K1R7P8	41080337	OLD OTTAWA	447110; 44719C	633			76.7117702	227.0238321
2470	PETRO CANADA SERVIC Gasoline Service Station	1990-CD	1	1990 CD 1990			241	PRESTON	ST		OTTAWA	241	PRESTON	ST		K1R7R3	41080200	OLD OTTAWA	811111				95.41135939	568.2778386
2471	GABRIEL AUTO SALES Automobile Repairing & S	2001-ES; 2006-ES; 2012-ES; 20	1	2006-2017 ES 2001; 1			241	PRESTON	ST		OTTAWA	241	PRESTON	ST		K1R7R3	41080200	OLD OTTAWA	811111				95.41135939	568.2778386
2472	PRESTON STREET GAR Motor Vehicles, Wholesale	2001-ES; 2005-SelectPhone; 20	1	2001-2012 c. 2001 c.			241	PRESTON	ST		OTTAWA	241	PRESTON	ST		K1R7R3	41080200	OLD OTTAWA	811111				95.41135939	568.2778386
2473	PANNUCCIO SARO BP S Gasoline Service Stations	1960-M; 1970-M; 1980-M; 1998-B	1	1960-2005 c. 1958-19			241	PRESTON	ST		OTTAWA	241	PRESTON	ST		K1R7R3	41080200	OLD OTTAWA	447110; 44719C; 633; 635				95.41135939	568.2778386
2474	ART FRAME Frames (Picture)	2004-GWStudy	1	1989 GW Study			173	PRESTON	ST		OTTAWA	173	PRESTON	ST		K1R7P8	41080337	OLD OTTAWA	414390	5023 173 Preston St			95.07130172	506.9462005
2575	ANEG'S VALET SERVICE Laundries and Cleaners	1960-M; 1970-M	1	1960-1986 c. 1960-19			201	ROCHESTER	ST		OTTAWA	201	ROCHESTER	ST		K1R7M5	41080173	OLD OTTAWA	561740; 81231C	972			76.86554479	244.9174724
2576	PRESTON & LIEFF CLAS Lumber and Building Mate	2001-ES; 2005-SelectPhone	1	2005 c. 2001 c.			153	PRESTON	ST		OTTAWA	153	PRESTON	ST		K1R6T7	41080030	OLD OTTAWA	238150; 444120				156.5533658	1450.977152
2577	BELL TELEPHONE Motor Vehicles, Wholesale	1940-M; 1950-M; 1970-M	1	1900-1997 c. 1940-19			130	ANDERSON	ST		OTTAWA	130	ANDERSON	ST		K1R6T7	41080030	OLD OTTAWA	415110; 4152C; 551; 635				156.5533658	1450.977152
2578	LARIVIERE CONSTRUCT Non Residential Building	a 2001-M; 2005-SelectPhone; 201	1	2001-2012 c. 2001			130	ANDERSON	ST		OTTAWA	130	ANDERSON	ST		K1R6T7	41080030	OLD OTTAWA	236210; 236220				156.5533658	1450.977152
3694	COLOURUX DECORART Lumber and Building Mate	1998-SC; 2005-SelectPhone; 20	1	1998-2005 c. 1998 c.			208	ROCHESTER	ST		OTTAWA	208	ROCHESTER	ST		K1R7M5	41080236	OLD OTTAWA	325510; 44412C; 375; 653				78.55014707	374.6490944
3703	LACELLE'S IRON WORK Iron Foundries	1958-M; 1958-S; 1960-M; 1961-A	1	1958-1964 c. 1958-19			233	ROCHESTER	ST		OTTAWA	233	ROCHESTER	ST		K1R7M7	41080260	OLD OTTAWA	327215; 33151A; 3294; 303				363.3117026	363.3117026
3704	CAPITAL PHOTO ENGRAVING Photo Engraving	1960-M	1	1960-1960			1949	PRESTON	ST		OTTAWA	1949	PRESTON	ST		K1R7M5	41080289	OLD OTTAWA	323120; 912921	282			76.19458934	306.1945893
3726	MOTORWORKS Motor Vehicles, Wholesale	2001-ES; 2005-SelectPhone; 20K	1	2001-2006 c. 2001 c.			188	LOUISA	ST		OTTAWA	188	LOUISA	ST		K1R6Z1	41060095	OLD OTTAWA	811111				80.46185021	248.481644
3727	SUPERIOR CLEANERS Laundries and Cleaners	1950-M; 1960-M	1	1900-1980 c. 1950 c.			280	PRESTON	ST		OTTAWA	280	PRESTON	ST		K1R7R6	41060098	OLD OTTAWA	561740; 81231C	972			126.1453763	993.4179896
3728	TOP VALUE GASMARKETS Gasoline Service Stations	1980-M	1	1960-1980 c. 1980			284	PRESTON	ST		OTTAWA	284	PRESTON	ST		K1R7R6	41060098	OLD OTTAWA	447110; 44719C	633			126.1453763	993.4179896
3765	PUBLIC WORKS AND GI General Administrative Se	200																						

HLUI SUMMARY REPORT  
POINT FEATURES

OBJECTID	ACTIVITY_NAME	FACILITY_TYPE	TANK_LOCATIO N	TANK_CON T	TANK_SIZE	TANK_TYPE	TANK_STAT US	SOURCE	INSTALLED ST_NUM	INSTALLED_ST_NUM E	INSTALL D_ST_ABR	INSTALL ED_ST_ DIR	COMMENT	MTM_X	MTM_Y	IMAGE_MAP	IMAGE CERTAIN TY	IMAGE_MAP _2	TANK_MATE RIAL	TANK_ID	TANK_LEAKI NG	TANK_REMO VED	REMOVED_DA TE	DATE_INSTAL LED	NATURE_OF_ BUSNESS	SCANNED_ DRAWING	TEMPRES onID	CAPACITY UOM	MUNICIPAL LITY	POSTCOD E	
71	GASOLINE SERVICE ST/Gasoline Service Statio	UST						FIP1948; FIP1956	255	PRESTON	ST		historical address - 255 Preston	366466.3099	5029799.904	Volume1-118.jp		1	118.jpg												
72	GASOLINE SERVICE ST/Gasoline Service Statio	UST						FIP1948; FIP1956	255	PRESTON	ST		historical address - 255 Preston	366464.3255	5029803.872	Volume1-118.jp		1	118.jpg												
2074		UST		fuel oil				ROW	225	PRESTON	ST			366483.3724	5029822.404																
2195		UST		fuel oil				ROW	225	PRESTON	ST			366483.3724	5029822.404																
3999	C LEACH & CO	UST		gasoline	2270	Permit		Bylaw No. 8022 -	940	GLADSTONE	AVE			366395.0161	5029580.753									05/07/1948	1 - 500 gal gas tank & pump						
4003	OTTAWA VALLEY MOVERS LTD - BA OIL CO LT	UST		gasoline	9080	Permit		Bylaw No. 304-60	938	GLADSTONE	AVE		and pump potentially leaking, 938	366394.1842	5029612.729	FR300-VAH600	2							17/10/1967	Yes						
4009	BELL TELEPHONE	UST		gasoline	2270	Permit		Bylaw No. 8022	130	ANDERSON	ST			366404.3583	5029998.428									05/06/1928	2 tanks						
4010	BELL TELEPHONE	UST		gasoline	2270	Permit		Bylaw No. 8022 -	130	ANDERSON	ST		replacement of pump address ve	366404.3583	5029998.428									04/08/1936	replace gas tank at premises on Preston St						
6007	GALLA BAKERY	UST		fuel oil	4540	Permit		Bylaw No. 8022 -	300	ROCHESTER	ST			366613.5679	5029667.791									21/07/1947	1 - 1000 gal gas tank						
6008	ONTARIO BUILDING CLEANING CO - IMPERIAL	UST		gasoline	4540	Permit		Bylaw No. 8022 -	300	ROCHESTER	ST		856-858 gladstone ave historic a	366613.5679	5029667.791									02/09/1960	1 - 1000 gas Yes						
6009	HIGH SCHOOL OF COMMERCE	AST		heavy oil	22700	Permit		Bylaw No. 304-60	300	ROCHESTER	ST		dwg shows tanks located in room	366613.5679	5029667.791	FR300-VAH610	2							21/03/1966	Yes						
6010	HIGH SCHOOL OF COMMERCE	AST		heavy oil	22700	Permit		Bylaw No. 304-60	300	ROCHESTER	ST		dwg shows tanks located in room	366613.5679	5029667.791	FR300-VAH610	2							21/03/1966	Yes						
6011	HIGH SCHOOL OF COMMERCE	AST		light oil	4540	Permit		Bylaw No. 304-60	300	ROCHESTER	ST		dwg shows tanks located in room	366613.5679	5029667.791	FR300-VAH610	2							21/03/1966	Yes						
6012	KENOCO GAS MARTS LTD	UST		gasoline	22700	Permit		Bylaw No. 304-60	284	PRESTON	ST			366510.7305	5029605.502	FR300-VAH600	1							20/05/1971	Yes						
6013	KENOCO GAS MARTS LTD	UST		gasoline	13620	Permit		Bylaw No. 304-60	284	PRESTON	ST			366510.7305	5029605.502	FR300-VAH600	1							30/06/1971	Yes						
6014	SHOPPER'S CITY GASMARTS LTD	UST		gasoline	13620	Permit		Bylaw No. 304-60	284	PRESTON	ST		address incorrect in registry, 384	366510.7305	5029605.502	FR300-VAH600	1							08/05/1976	Yes						
6015	SHOPPER'S CITY GASMARTS LTD	UST		gasoline	13620	Permit		Bylaw No. 304-60	284	PRESTON	ST		address incorrect in registry, 384	366510.7305	5029605.502	FR300-VAH600	1							06/05/1976	Yes						
6016	SHOPPER'S CITY GASMARTS LTD	UST		gasoline	22700	Existing	Active	Bylaw No. 304-60	284	PRESTON	ST		address incorrect in registry, 384	366510.7305	5029605.502	FR300-VAH600	1							04/12/1973	Yes						
6017	SHOPPER'S CITY GASMARTS LTD	UST		gasoline	13620	Existing	Active	Bylaw No. 304-60	284	PRESTON	ST		address incorrect in registry, 384	366510.7305	5029605.502	FR300-VAH600	1							20/05/1971	Yes						
6100	HALL FUELS LTD	UST		waste oil	2270	Permit		Bylaw No. 304-60	215	PRESTON	ST		gasoline tank located on porton	366490.3806	5029850.177	FR300-VAH600	1							10/01/1961	Yes						
6101	ESSO HOME COMFORT	UST		gasoline	13620	Permit		Bylaw No. 304-60	215	PRESTON	ST			366490.3806	5029850.177	FR300-VAH600	1							04/12/1973	Yes						
6102	ESSO HOME COMFORT	UST		gasoline	13620	Existing	Not active	Bylaw No. 304-60	215	PRESTON	ST			366490.3806	5029850.177	FR300-VAH600	1							1973-012-04	1001/1961	Yes					
6103	W NEIDY	UST		gasoline	4540	Permit		Bylaw No. 8022 -	225	PRESTON	ST			366483.3724	5029822.404									04/04/1938	install 1 - 1000 gal & 1 - 500 gal tank						
6104	W NEIDY	UST		gasoline	2270	Permit		Bylaw No. 8022 -	225	PRESTON	ST			366483.3724	5029822.404									04/04/1938	install 1 - 1000 gal & 1 - 500 gal tank						
6105	MALMBERG AUTO SERVICE	UST		fuel oil	4540	Permit		Bylaw No. 8022 -	225	PRESTON	ST			366483.3724	5029822.404									07/11/1955	1 - 1000 fuel Yes						
6106	MALMBERG AUTO SERVICES LTD	UST		fuel oil	9080	Permit		Bylaw No. 304-60	225	PRESTON	ST		address verified from 1960 city d	366483.3724	5029822.404	FR300-VAH600	2							05/07/1968	Yes						
6107	MALMBERG AUTO SERVICES LTD	UST		fuel oil	4540	Existing	Active	Bylaw No. 304-60	225	PRESTON	ST			366483.3724	5029822.404	FR300-VAH600	2							19/12/1955	Yes						
6108	SUNLIGHT OIL	UST		gasoline	4540	Permit		Bylaw No. 8022 -	241	PRESTON	ST			366487.0272	5029776.137									08/06/1948	3 - 1000 gal gas tanks						
6109	SUNLIGHT OIL	UST		gasoline	4540	Permit		Bylaw No. 8022 -	241	PRESTON	ST			366487.0272	5029776.137									08/06/1948	3 - 1000 gal gas tanks						
6110	SUNLIGHT OIL	UST		gasoline	4540	Permit		Bylaw No. 8022 -	241	PRESTON	ST			366487.0272	5029776.137									08/06/1948	3 - 1000 gal gas tanks						
6111	BP CANADA	UST		gasoline	9080	Permit		Bylaw No. 8022 -	241	PRESTON	ST		address verified from 1960 city d	366487.0272	5029776.137									20/10/1958	2 - 2000 gasoline UST & 2 - 1000 gasoline UST						
6112	BP CANADA	UST		gasoline	9080	Permit		Bylaw No. 8022 -	241	PRESTON	ST		address verified from 1960 city d	366487.0272	5029776.137									20/10/1958	2 - 2000 gasoline UST & 2 - 1000 gasoline UST						
6113	BP CANADA	UST		gasoline	9080	Permit		Bylaw No. 8022 -	241	PRESTON	ST		address verified from 1960 city d	366487.0272	5029776.137									20/10/1958	2 - 2000 gasoline UST & 2 - 1000 gasoline UST						
6114	BP CANADA	UST		gasoline	9080	Permit		Bylaw No. 8022 -	241	PRESTON	ST		address verified from 1960 city d	366487.0272	5029776.137									20/10/1958	2 - 2000 gasoline UST & 2 - 1000 gasoline UST						
6115	CENTRAL MORTGAGE & HOUSING CORP	UST		fuel oil	4540	Permit		Bylaw No. 304-60	811	GLADSTONE	AVE		address verified from dwg & geo	366686.7774	5029838.179	FR300-VAH610	1							21/04/1966	Yes						
6116	CENTRAL MORTGAGE & HOUSING CORP	UST		fuel oil	4540	Permit		Bylaw No. 304-60	811	GLADSTONE	AVE		address verified from dwg & geo	366686.7774	5029838.179	FR300-VAH610	1							21/04/1966	Yes						
9160	MAC'S CONVENIENCE S Gasoline Station-FS	UST		gasoline	22700	Cancelled	Current	GW Study 2004	284	PRESTON	ST	<Null>	284 PRESTON ST	366525.4089	5029599.106									19830401	Retail	1304	L	OTTAWA	K1R 7R6		
9161	MAC'S CONVENIENCE S Gasoline Station-FS	UST		gasoline	13600	Cancelled	Current	GW Study 2004	284	PRESTON	ST	<Null>	284 PRESTON ST	366525.4089	5029599.106									19830401	Retail	1305	L	OTTAWA	K1R 7R6		
9162	MAC'S CONVENIENCE S Gasoline Station-FS	UST		gasoline	13600	Cancelled	Current	GW Study 2004	284	PRESTON	ST	<Null>	284 PRESTON ST	366525.4089	5029599.106									19830401	Retail	1306	L	OTTAWA	K1R 7R6		
9163	MAC'S CONVENIENCE S Gasoline Station-FS	UST		diesel	13600	Cancelled	Current	GW Study 2004	284	PRESTON	ST	<Null>	284 PRESTON ST	366525.4089	5029599.106									19830401	Retail	1307	L	OTTAWA	K1R 7R6		

HLUI SUMMARY REPORT  
LINEAR FEATURES

OBJECTID	SOURCE	FEATURE	YEAR	COMMENT	NAME	Shape_Length
21	1979-Topographic Map	Abandoned Railway				587.574
70	1909-City Map	Abandoned Railway				1170.108
170	ElectricRailwayMap	Electric Railway	1929, 1950		Ottawa Electric Railv	1544.088
542	City of Ottawa	Railway				483.0299
543	City of Ottawa	Railway				7.050208
544	City of Ottawa	Railway				0.021143
545	City of Ottawa	Railway				7.40328
546	City of Ottawa	Railway				156.4521
1632	Enbridge	Gas Pipeline				75.90401
1645	Enbridge	Gas Pipeline				12.75527
1649	Enbridge	Gas Pipeline				79.23677
1651	Enbridge	Gas Pipeline				62.10185
1663	Enbridge	Gas Pipeline				63.27654
1713	Enbridge	Gas Pipeline				44.61494
1750	Enbridge	Gas Pipeline				127.6724
1759	Enbridge	Gas Pipeline				72.8058