

224 Preston Street, Ottawa
Environmental Site Assessment Phase I



Prepared for:

Ottawa Carleton Construction Group Ltd.
337 Sunnyside Ave, Suite 101, Ottawa,
ON K1S 0R9

By: *ARCH-Nova Design Inc.*

Project # E-03-21

September 2021

Updated July 2022

TABLE OF CONTENTS

EXECUTIVE SUMMARY	4
1. Introduction	6
2. Site Description	6
3. Records Review	7
3.1 Aerial Photographs	7
3.2 Property Use and Ownership Records	7
3.2.1 Insurance Records	7
3.2.2 Property Use Directories	8
3.3 Previous Environmental or Geotechnical Reports	8
3.4 Regulatory Requests	9
3.5 Physical Setting and Analysis	9
3.6 Land Use Documents	9
4. Site Reconnaissance	9
4.1 Property Use	10
4.2 Interviews	10
4.3 Potable Water Supply	10
4.4 Sewage and Wastewater Disposal	10
4.5 Building Heating and Cooling Systems	10
4.6 Special Attention Substances	11
4.7 Phase I Conceptual Site Model	12
4.7.1 Roads, Parking Facilities and Rights of Way	12
4.7.2 Building and Site Drainage	12

4.7.3 Storage Tanks and Containers	12
4.7.4 Hazardous & Unidentified Substances	12
4.7.5 Abandoned and Existing Wells	12
4.7.6 Drains, Pits and Lagoons	12
4.7.7 Stressed Vegetation	13
4.7.8 Surficial Staining	13
4.7.9 Odours and Noise	13
4.7.10 Presence of Fill and Debris	13
4.7.11 Topographic, Geologic and Hydrogeologic Conditions	13
4.7.12 Adjacent Sites	14
5. Conclusions and Recommendations	14
6. Limitations	16
7. Assessor Qualifications	17
7.1 Arch-Nova Design Inc.	17
7.2 Qualified Person	17

APPENDICES

APPENDIX 1- Fire Insurance Plan

APPENDIX 2- Chain of Titles

APPENDIX 3- Site Photos

APPENDIX 4- Aero Photos

APPENDIX 5- EcologEris Database Report

APPENDIX 6- Physical Setting Report

APPENDIX 7-Topo, OBM, ANSI

APPENDIX 8- City of Ottawa Directory

EXECUTIVE SUMMARY

Arch-NOVA Design Inc. was retained by “Ottawa Carleton Construction Group Ltd.”, 337 Sunnyside Ave, Suite 101, Ottawa, ON K1S 0R9, to conduct a Phase I Environmental Site Assessment (ESA) at the property on 224 Preston Street in Ottawa, Ontario.

Based on the results of the Phase I ESA, the following conclusions and recommendations are provided. Recommendations are shown in Italics:

1. The subject property is currently unoccupied and within mixed occupancy area. The building is planned for demolition. Adjacent properties are mixed use .
2. Surface water flow paths do not suggest that any contamination is transferred from one to another property. Most of drainage is directed toward the drainage along Preston Street. Minimum infiltration is anticipated as most surfaces are either asphalt, gravel and shingle roofs.
3. The Summary of Data Source assembled recorded incidents however, the nature of incidents was considered as occasional (gas leak on construction site) with small amount of contaminants. Incidents were reported as cleared and the remediation measures implemented.
4. During the technical inspection of the property there was no specific substance noted on the site. The property is unoccupied and there is no source for concern related to environmental requirements. In addition to the environmental report compliant to Ontario Regulation 153/04, the research showed that there was no previous non-compliance report found.
5. Adjacent properties appear fully developed and unchanged for a long period of time. (parking and commercial buildings. At the time of site visit and preparation of this report, there were no reports on contamination nor remediation on adjacent sites. It is assumed that no contamination is present now nor it can be transmitted through ground as minimal to no infiltration is now anticipated.

6. In order to fully address findings presented above it is recommended that, for purpose of site cleaning, a demolition and disposal plan and record of demolition and disposal to be prepared. If necessary, a sampling of soil at excavation site to be taken.
7. the site is zoned as a mixed use land and wner plans to develop the site as a mixed use as well. As the Physical Setting Report (PSR) and Dabase Report show, there is no indication of brownfield or any other potential source of contamination so the Record of Site Condition (RSC) filling would not be required.
8. *This report concludes that no further environmental assessment will be needed.*

1. Introduction

Arch-NOVA Design Inc. was retained by “Ottawa Carleton Construction Group Ltd.”, 337 Sunnyside Ave, Suite 101, Ottawa, ON K1S 0R9, to conduct a Phase I Environmental Site Assessment (ESA) at the property on 224 Preston Street in Ottawa, Ontario.

The work was carried out to meet the requirements of the current Ontario Regulation 153/04, Phase 1 Environmental Site Assessment. The objective of the Phase I ESA was to:

- a. identify any evidence of actual and potential site contamination including soil and groundwater and,
- b. determine the need for a Phase 2 ESA and if necessary, provide the basis for conducting a Phase 2 ESA or any subsequent risk assessment.

The Ontario Regulation 153/04 defines contaminant as any solid, liquid, gas, odour, heat, sound, vibration, radiation or combination of any of item resulting directly or indirectly from human activities that causes or may cause an adverse effect.

The scope of work for the Phase I ESA included a review of historical land use records, a visual inspection of the site and surrounding properties (as visible from the site or public right-of-way), interviews with person(s) having knowledge of past and present site activities, and a compilation of this information into a Phase I Environmental Site Assessment Report.

2. Site Description

For the purpose of this assessment, Preston Street is considered to run **east-west**. The subject property is located at 224 Preston Street, Ottawa, **Part Block 123, Plan 13, Lot 0057, PIN: 0417-0057(LT)**

The subject property is currently unoccupied with a two-storey building, with a parking on side (north part) of the property, between Preston Street and Larch Street with an access from Preston Street and with the second access from Larch Street. A paved sidewalk is located along Preston Street. The house is located along the southeast side of the property. On east side the property is bordered by the sidewalk of Preston Street. Along north side the property there is Larch Street. Across Larch Street there are residential and commercial buildings. On the west side there is a residential property. The property on south is mixed residential-commercial.



224 Preston Street, Ottawa: Location

3. Records Review

Historical information sources, such as aerial photographs, fire insurance plans, property use directories, geotechnical reports and land use documents were reviewed in order to assess past land use at the site and immediately adjacent properties.

3.1 Aerial Photographs

Aerial photographs¹ of the surrounding area dated from 1920 to 2010 show that the area was urban area with mixed use. Aerial photography shows that even in 1920 the building shape appears similar to today's. In general, the block between Preston Street, Larch Street and Balsam Street was fully developed in early 1920s and remains the same until now. Buildings on east side of Preston street appear unchanged since early 1960s.

3.2 Property Use and Ownership Records

3.2.1 Insurance Records

The 1948 Ottawa Firemap of the area encompassing the subject property confirms the site and surrounding area. Also the plan shows a building on the property in very similar layout as today's.

¹ Appendix 4: Aero Photos

Also, two Multirisk Reports were collected:

1. (1995) Multirisk Report - 1995 SEBASTIAN D'AQUINO 224 PRESTON ST OTTAWA ON K1R 7R4 Reference No: 70405638 (distance = 11 metres*) and,
2. (1991) Multirisk Report - 1991 PRESTON CLEANERS 224 Preston Street Ottawa ON K1R7R1 (distance = 0 metres*)

The Report 1 (1995) describes that: "*Occupancy Description (Insured / major tenant if insured is non-occupant)*

The insured occupies the first floor and basement for the general storage of painting supplies such as roller brush sleeves and paint brushes all in cardboard boxes.

** Other Classes of Occupants: 2nd Floor : apartment dwelling*

** Undesirable Features: no portable fire extinguishers."*

The Report 2 Describes the Operation as: "*1991 PRESTON CLEANERS 224 Preston Street Ottawa ON, K1R7R1*". In the Inspection Survey the occupancy is described as: "*Preston Cleaners, only cleaning receiving and pick up depot*".

None of two operations are considered as potential source of contamination².

3.2.2 Property Use Directories

Property use directories were obtained (Chain of Titles) for the period from 1878 to present. It confirms that the property was used as a residential for entire period of time. Having the period since 1920 being confirmed that the site was always used as a residential, the period of last 50 years for Chain of Titles was deemed sufficient for assessment of potential contamination **based on the site use.**

3.3 Previous Environmental or Geotechnical Reports

3.3.1 The qualified person (QP) was not aware of existence of any other independent environmental or geotechnical report. No report of this type was found.

² Complete report in Appendix 1: Fire Insurance Maps and Reports

3.4 Regulatory Requests

At the time of preparation of this report no regulatory request was issued.

3.5 Physical Setting and Analysis³

No environmental significance was reported. Complete PSR is presented in Appendix 6.

3.6 Land Use Documents

A review of the following publications was carried out as part of this ESA:

- Anderson's Waste Disposal Sites
- ERIS Historic Searches (June 1991).

According to the above-noted publications, no significant use of land for waste disposal was recorded.

Other significant land uses in vicinity of the site take place along Preston Street and include restaurants, services (bicycle repair), medical offices. The Summary of Data Source assembled recorded incidents however, the nature of incidents was considered as occasional (gas line breakage during construction). Incidents were reported as cleared and the remediation measures implemented.

The report also provides all operation approvals, expiration reports and incidents summary. All business operations appear compliant with current regulations with up-to-date approvals.

4. Site Reconnaissance

The site inspection was conducted on August 03, 2021 by Zoran Mrdja, P.Eng.,FEC, of Arch-NOVA Design Inc. The site visit included the observation and inspection of the entire property. The subject property is currently unoccupied with a two storey house and basement, a gravel parking at the corner of Preston and Larch Street. Immediate surrounding consists of a commercial-residential property on south and a residential property on west.

³ Appendix 6: Physical Setting Report

Inside, the building is divided into a main floor commercially used and the second floor used as an apartment. The basement could not be inspected as the stairs to it did not appear safe to use. The main entrance is on the north facing Larch Street.

4.1 Property Use

The site is currently is unoccupied. In the period from the 1920's to the current time, the property was used as residential with the main floor for commercial purposes (Multirisk Reports) with no onsite manufacturing or installed any kind of industrial manufacturing equipment. This kind of business is not considered as potential environmental hazard.

4.2 Interviews

A formal discussion with the current owner's representative Mr. Frank Porcari was held prior to the site visit and after the visit. The owner doesn't speak English language so Mr. Porcari was doing the translation from Italian. The communication was recorded through the email exchange. The owner confirmed reports that the property was used as mixed use; commercial on main floor and the residential on the second floor. The existing building is to be demolished and material disposed. The interior assessment was performed on the same date. The building was unoccupied and inspected without any access restriction except the basement as stairs did not appear safe to use.

4.3 Potable Water Supply

The subject site is located in the area that is municipally serviced for potable water supply.

4.4 Sewage and Wastewater Disposal

The subject site is located in an area that is municipally serviced for sewage and wastewater disposal.

4.5 Building Heating and Cooling Systems

The building was connected to the gas services and heating was forced air. The furnace was not found on the site. It could be still located in the basement or removed from the site. No above or under ground tanks were observed.

4.6 Special Attention Substances

Observations made during the site inspection regarding several special attention substances are outlined below.

Polychlorinated Biphenyls (PCBs)

Potential equipment which could contain PCBs include: mercury and sodium vapour fluorescent light ballasts, oil filled capacitors and transformers. Equipment potentially containing PCBs will be subject to demolition and will be put in the disposal plan for the building.

Asbestos-Containing Materials (ACM)

Assuming that the building was built in in early 1900s, there is a potential for presence of asbestos. The building parts and equipment potentially containing ACM will be subject to demolition and will be put in the disposal plan for the building.

Ozone-Depleting Substances (ODS)

AC unit appears to be of newer production so ODS coolants should not be present. Equipment potentially containing ODS will be subject to demolition and will be put in the disposal plan for the building.

Lead

Possible lead-containing substances – such as solder or painted surfaces – will be subject to demolition and will be put in the disposal plan for the building.

Urea Formaldehyde Foam Insulation (UFFI)

UFFI will be subject to demolition and will be put in the disposal plan for the building.

Mercury

Possible mercury-containing devices will be subject to demolition and will be put in the disposal plan for the building.

4.7 Phase I Conceptual Site Model

Based on historical review and site visit, it was concluded that there is unlike potential for soil or groundwater contamination at the subject property associated with its usage as mixed residential-commercial property. The City Directory reports the property at 224 Preston Street as residential since early 1920s. All nearby and/or adjacent properties since 1990 did not change their use. In period 1950-1990 the property at 215 Preston was used a fuel commercial sale, either a gas station or an office of some company selling fuel. In 1990 a banquet hall was built. It is assumed that prior the construction the site was cleaned.

Information presented in this report covering the Conceptual Site Model (CSM) is included in the EcoLog Eris report (Appendix 5). The followings summarize the CSM.

4.7.1 Roads, Parking Facilities and Rights of Way⁴

The property has access from Preston Street and Larch Street to the parking space and then from the parking into the house.

4.7.2 Building and Site Drainage

Site drainage appears to be directed toward Preston Street. Also, there is a catch basin on Larch Street at the entrance to the parking.

4.7.3 Storage Tanks and Containers

No evidence of above-ground or below-ground storage tanks or containers were noted at the time of the site inspection.

4.7.4 Hazardous & Unidentified Substances

Hazardous or unidentified substances were not detected at the site.

4.7.5 Abandoned and Existing Wells

No abandoned or existing wells were detected at the site.

4.7.6 Drains, Pits and Lagoons

⁴ APPENDIX 3- Site Photos

No drains, pits or lagoons were detected at the site or in its vicinity.

4.7.7 Stressed Vegetation

No stressed vegetation was noted on the property during the field investigation. From the historical data and photos, it is noted that there was no significant vegetation on the site. The site is currently fenced in order to prevent access to the building and it is not maintained at all.

4.7.8 Surficial Staining

No stains on surface around the building as well inside the building were found. The building is not maintained so the interior is deteriorated and it was not safe to walk through some parts.

4.7.9 Odours and Noise

No odour was registered on site or the surrounding area.

The site is located along Preston Street so some increased noise can be noted during the reconnaissance however, Preston Street is considered as the one with moderate traffic. There are restaurants and parkings around the site where noise can be expected in during and period of the day. This potential noise issue should be addressed through the new building design (windows type).

4.7.10 Presence of Fill and Debris

During the site visit on August 03, 2021 there was no debris on the site. Only a trailer was observed on the site.

4.7.11 Topographic, Geologic and Hydrogeologic Conditions

No significant and permanent surface stream was observed on site. The nearest stream is Ottawa River at about 2.0 km distance to the north. Also, some 800 m to the south Dows Lake (Rideau Canal) is located.

Based on Physical Setting Report the geologic map in general consists of limestone, dolostone, sandstone, shale and arkose.

Complete Geologic Information is presented in Appendix 6.

There are 12 wells reported in the area of 250 m distance. None of them is used for potable water. The nearest well is at distance of 62.34 m from the site. It was used as a test hole. The water was recorded at 4.65 m on May 03, 2005. Well #4 is at 178.29 m distance and water level measured was at 15.24 m. This indicates that ground water flow direction is not toward the site so it is assumed that potential contamination to the site by groundwater is minimal.

4.7.12 Adjacent Sites

Visual reconnaissance was conducted at adjacent properties during the site visit. Adjacent sites were observed as follows:

- South: mixed commercial-residential (restaurant on main floor)
- North: Larch Street (residential, commercial)
- West: residential
- East: Preston Street (Banquet Hall)

There are no significant environmental concerns based on the reconnaissance of adjacent properties. Based on the relative locations and the interpreted surface flow direction in the area (north-south), it is considered to be little potential for contaminant migration from one property to another.

5. Conclusions and Recommendations

Based on the results of the Phase I ESA, the following conclusions and recommendations are provided. Recommendations are shown in *Italics*:

- 5.1 The subject property is currently unoccupied and within mixed occupancy area. The building is planned for demolition. Adjacent properties are mixed use .
- 5.2 Surface water flow paths do not suggest that any contamination is transferred from one to another property. Most of drainage is directed toward the drainage along Preston Street. Minimum infiltration is anticipated as most surfaces are either asphalt, gravel and shingle roofs.
- 5.3 The Summary of Data Source assembled recorded incidents however, the nature of incidents was considered as occasional (gas leak on construction site) with small amount of

contaminants. Incidents were reported as cleared and the remediation measures implemented.

- 5.4 During the technical inspection of the property there was no specific substance noted on the site. The property is unoccupied and there is no source for concern related to environmental requirements. In addition to the environmental report compliant to Ontario Regulation 153/04, the research showed that there was no previous non-compliance report found.
- 5.5 Adjacent properties appear fully developed and unchanged for a long period of time (parking and commercial buildings). At the time of site visit and preparation of this report, there were no reports on contamination nor remediation on adjacent sites. It is assumed that no contamination is present now nor it can be transmitted through ground as minimal to minimum to insignificant infiltration is now anticipated.
- 5.6 In order to fully address findings presented above it is recommended that, for purpose of site cleaning, a demolition and disposal plan and record of demolition and disposal to be prepared. If necessary, a sampling of soil at excavation site to be taken.
- 5.7 The site is zoned as a mixed use land and owner plans to develop the site as a mixed use as well. As the Physical Setting Report (PSR) and Database Report show, there is no indication of brownfield or any other potential source of contamination so the Record of Site Condition (RSC) filing would not be required.

This report concludes that no further environmental assessment will be needed.

6. Limitations

This report was prepared exclusively for the purposes, project and site locations outlined in the report. The report is based on information provided to, or obtained by Arch-NOVA Design Inc. indicated in the report, and applies solely to site conditions existing at the time of the site investigation. Although a reasonable investigation was conducted by Arch-NOVA Design Inc., the investigation was by no means exhaustive and cannot be construed as a certification of absence of any contaminants from the site. Rather, the Arch-NOVA Design report represents a reasonable review of available information within an established work scope, schedule and budget. It is therefore possible that currently unrecognized contamination or potentially hazardous materials may exist at the site, and the levels of contamination or hazardous materials may vary across the site. Further review and updating of the report may be required as local conditions and the site conditions, and the regulatory and planning frameworks, change over time.

This report was prepared by Arch-NOVA Design Inc. for the sole benefit of the engineer and owners. The material in it reflects Arch-NOVA's judgment in light of the information available to it at the time of preparation. Any use that a third party makes of this report, or any reliance on decisions made based on it, are the responsibilities of such third parties. Arch-NOVA Design Inc. does not accept responsibility for damages, if any, suffered by any third party as a result of decisions made based on this report.

We trust this report is satisfactory for your purposes. If you have any questions regarding our submission, please do not hesitate to contact this office.

Respectfully submitted,

Arch-NOVA Design Inc.

Zoran Mrdja, P.Eng., FEC



Authorized by Professional Engineers of Ontario to provide professional services to public

7. Assessor Qualifications

7.1 Arch-Nova Design Inc.

Arch-Nova Design Inc. is a Canadian owned corporation founded in 2004. The company provides architectural and engineering services to the private and public clients including developers, municipalities, industrial, commercial and institutional clients (ICI) and the Government's departments and agencies.

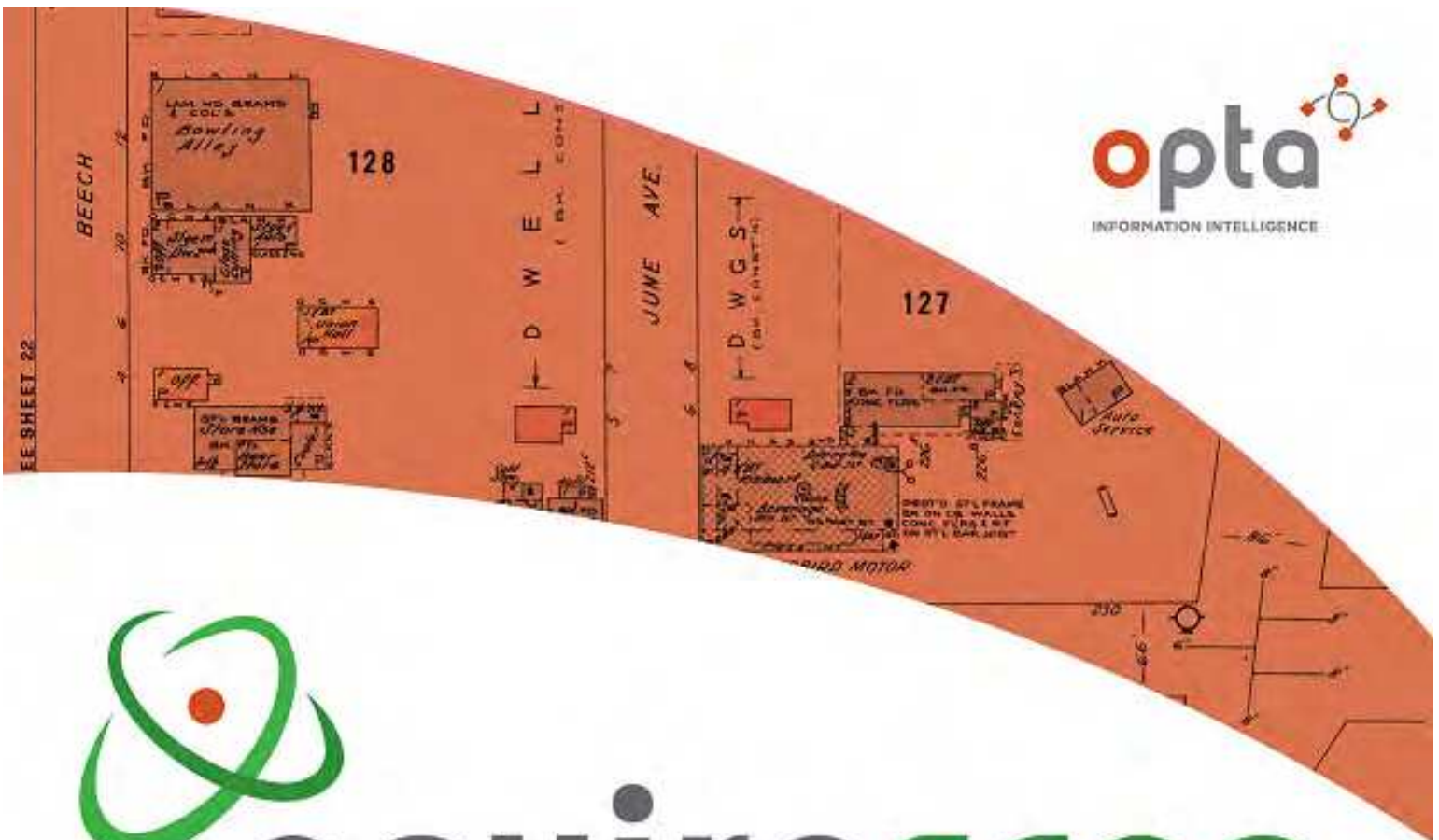
Company's primary services include architectural and engineering design, environmental services, program and project management and specialized consulting services for the Government.

Arch-Nova Design Inc. is based in Ottawa and provides services in Canada and internationally.

7.2 Qualified Person

The Phase I ESA was managed and reviewed by Zoran Mrdja, P.Eng., FEC Manager of Engineering Services. Mr. Mrdja has 37 years of experience in civil engineering, environmental assessments and remediation including water resources protection, hydrogeological assessments and ground water protection, municipal infrastructure and environmental remediation for sanitary sewer spills, wild life protection and green building initiatives implementation.

APPENDIX 1
Fire Insurance Plan



enviroscan



An SCM Company

175 Commerce Valley Drive W
Markham, Ontario L3T 7Z3

T: 905-882-6300
W: www.optaintel.ca

Report Completed By:

Midori

Site Address:

224 Preston Street, Ottawa, ON

Project No:

21080600433

Opta Order ID:

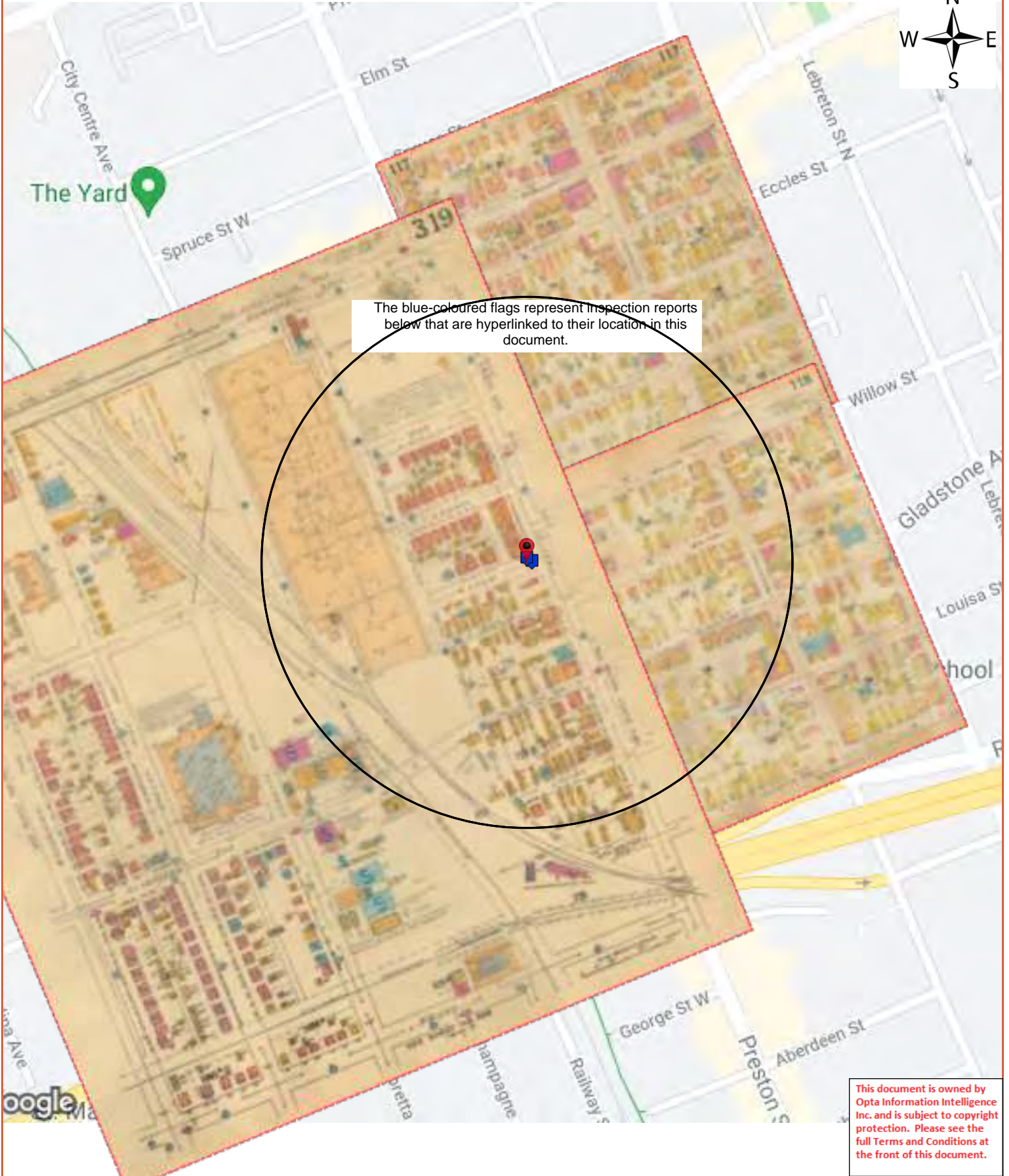
94421

Requested by:

Eleanor Goolab
ERIS

Date Completed:

8/18/2021 11:44:34 AM



The blue-coloured flags represent inspection reports below that are hyperlinked to their location in this document.



Opta Historical Environmental Services EnviroscanTM Terms and Conditions

Report

The documents (hereinafter referred to as the "Documents") to be released as part of the report (hereinafter referred to as the "Report") to be delivered to the purchaser as set out above are documents in Opta's records relating to the described property (hereinafter referred to as the "Property"). Opta makes no representations or warranties respecting the Documents whatsoever, including, without limitation, with respect to the completeness, accuracy or usefulness of the Documents, and does not represent or warrant that these are the only plans and reports prepared in association with the Property or in Opta's possession at the time of Report delivery to the purchaser. The Documents are current as of the date(s) indicated on them. Interpretation of the Documents, if any, is by inference based upon the information which is apparent and obvious on the face of the Documents only. Opta does not represent, warrant or guarantee that interpretations other than those referred to do not exist from other sources. The Report will be prepared for use by the purchaser of the services as shown above hereof only.

Disclaimer

Opta disclaims responsibility for any losses or damages of any kind whatsoever, whether consequential or other, however caused, incurred or suffered, arising directly or indirectly as a result of the services (which services include, but are not limited to, the preparation of the Report provided hereunder), including but not limited to, any losses or damages arising directly or indirectly from any breach of contract, fundamental or otherwise, from reliance on Opta Reports or from any tortious acts or omissions of Opta's agents, employees or representatives.

Entire Agreement

The parties hereto acknowledge and agree to be bound by the terms and conditions hereof. The request form constitutes the entire agreement between the parties pertaining to the subject matter hereof and supersedes all prior and contemporaneous agreements, negotiations and discussions, whether oral or written, and there are no representations or warranties, or other agreements between the parties in connection with the subject matter hereof except as specifically set forth herein. No supplement, modification, waiver, or termination of the request shall be binding, unless confirmed in writing by the parties hereto.

Governing Document

In the event of any conflicts or inconsistencies between the provisions hereof and the Reports, the rights and obligations of the parties shall be deemed to be governed by the request form, which shall be the paramount document.

Law

This agreement shall be governed by and construed in accordance with the laws of the Province of Ontario and the laws of Canada applicable therein.



175 Commerce Valley Drive W
Markham, Ontario
L3T 7Z3

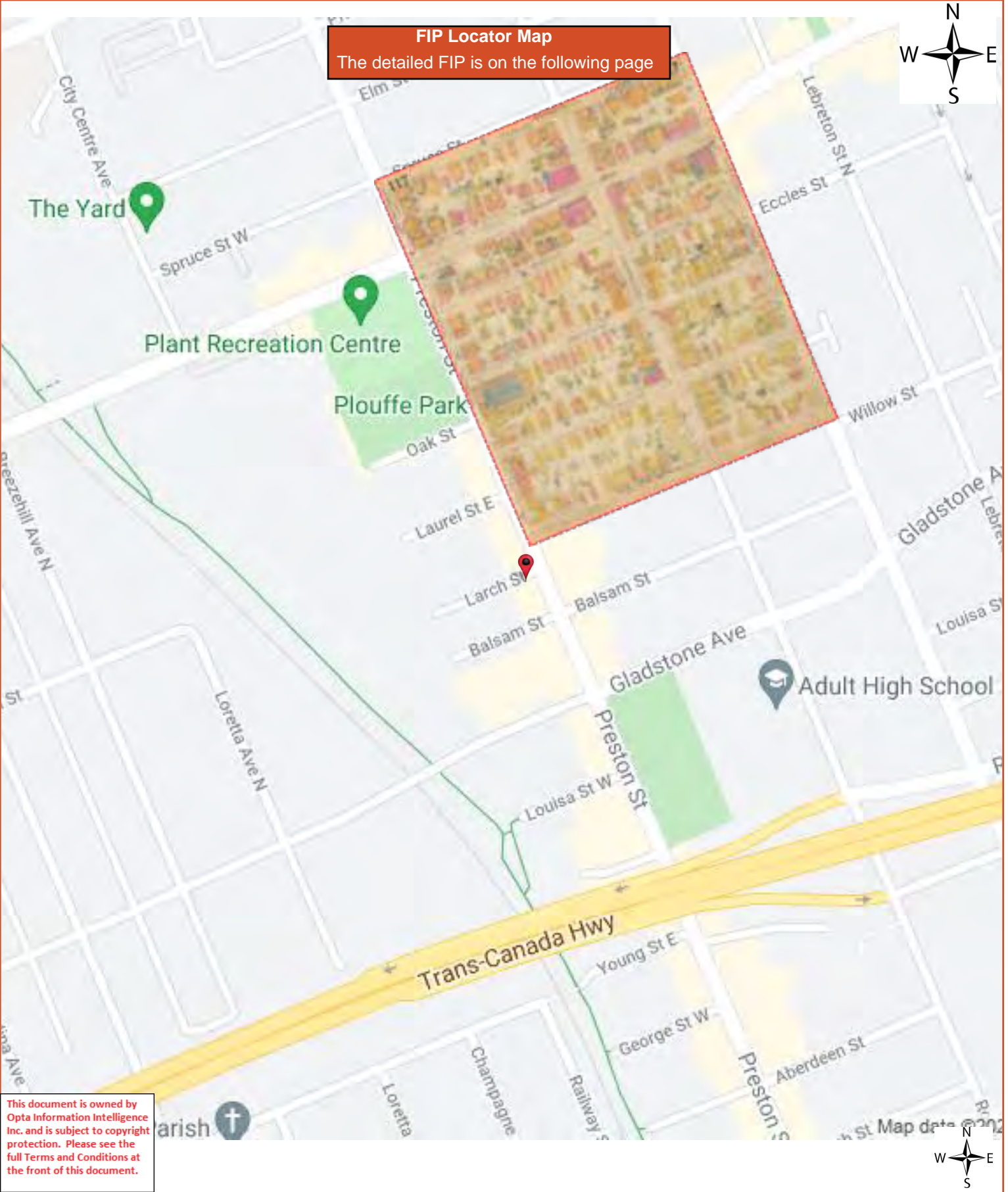
T: 905.882.6300
Toll Free: 905.882.6300
F: 905.882.6300

An SCM Company
www.optaintel.ca




Page	Report Title
6	(1948) Volume: Ottawa Firemap: 117
8	(1948) Volume: Ottawa Firemap: 118
10	(1948) Volume: Ottawa Firemap: 319
11	(1995) Multirisk Report - 1995 SEBASTIAN D'AQUINO 224 PRESTON ST OTTAWA ON K1R 7R4 Reference No: 70405638 (distance = 11 metres*)
20	(1991) Multirisk Report - 1991 PRESTON CLEANERS 224 Preston Street Ottawa ON K1R7R1 (distance = 0 metres*)

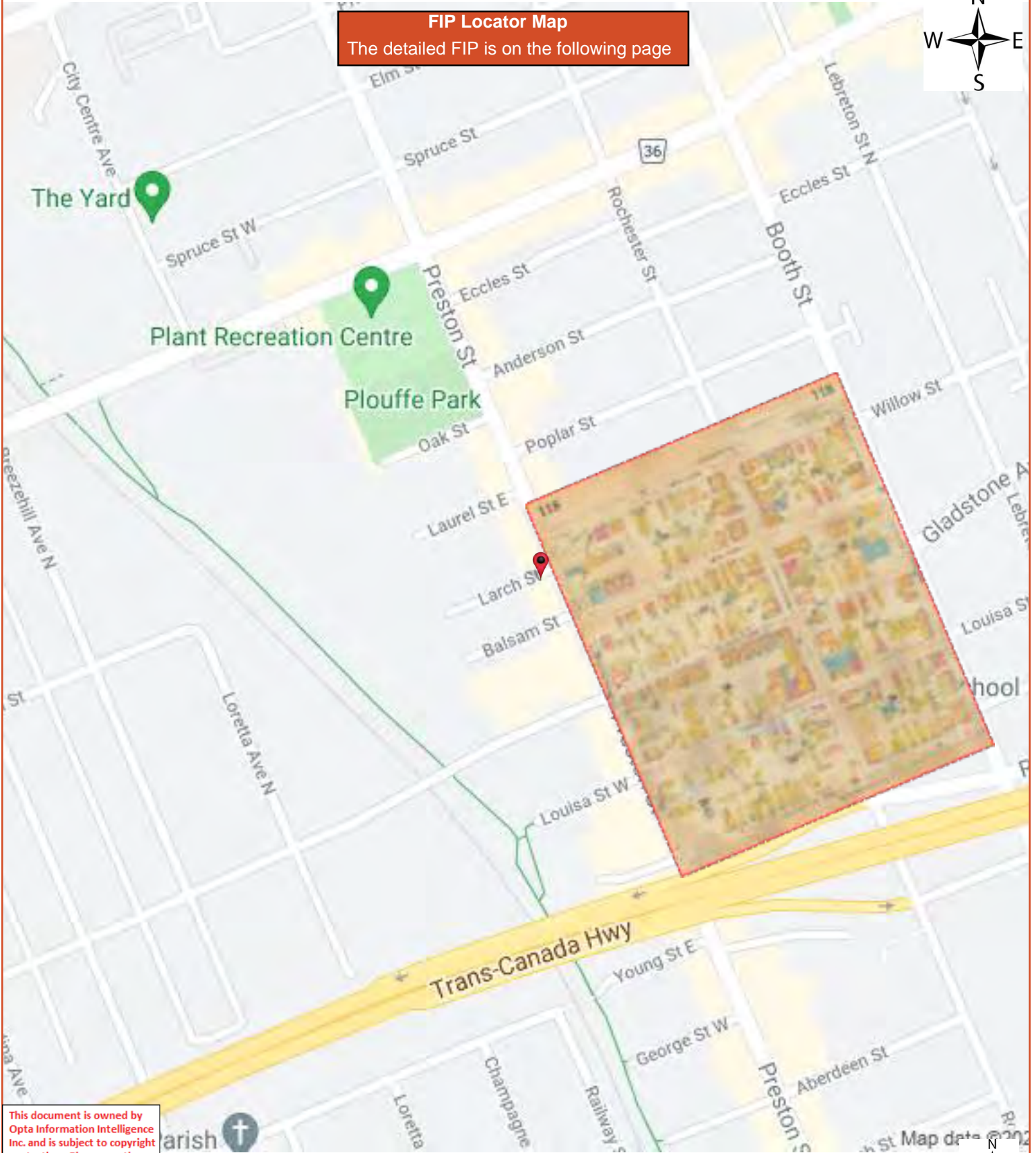




This document is owned by Opta Information Intelligence Inc. and is subject to copyright protection. Please see the full Terms and Conditions at the front of this document.




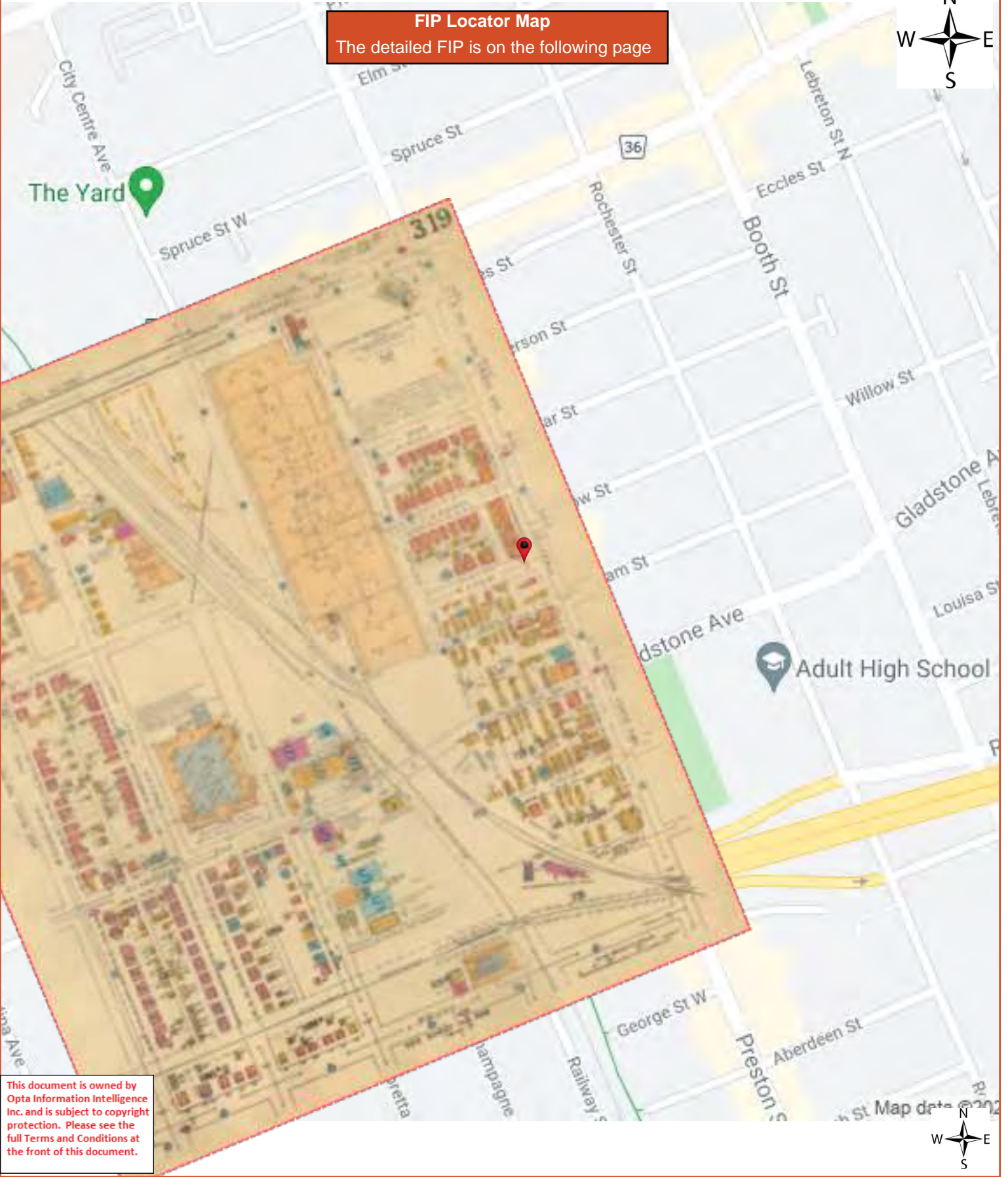
FIP Locator Map
The detailed FIP is on the following page



This document is owned by Opta Information Intelligence Inc. and is subject to copyright protection. Please see the full Terms and Conditions at the front of this document.



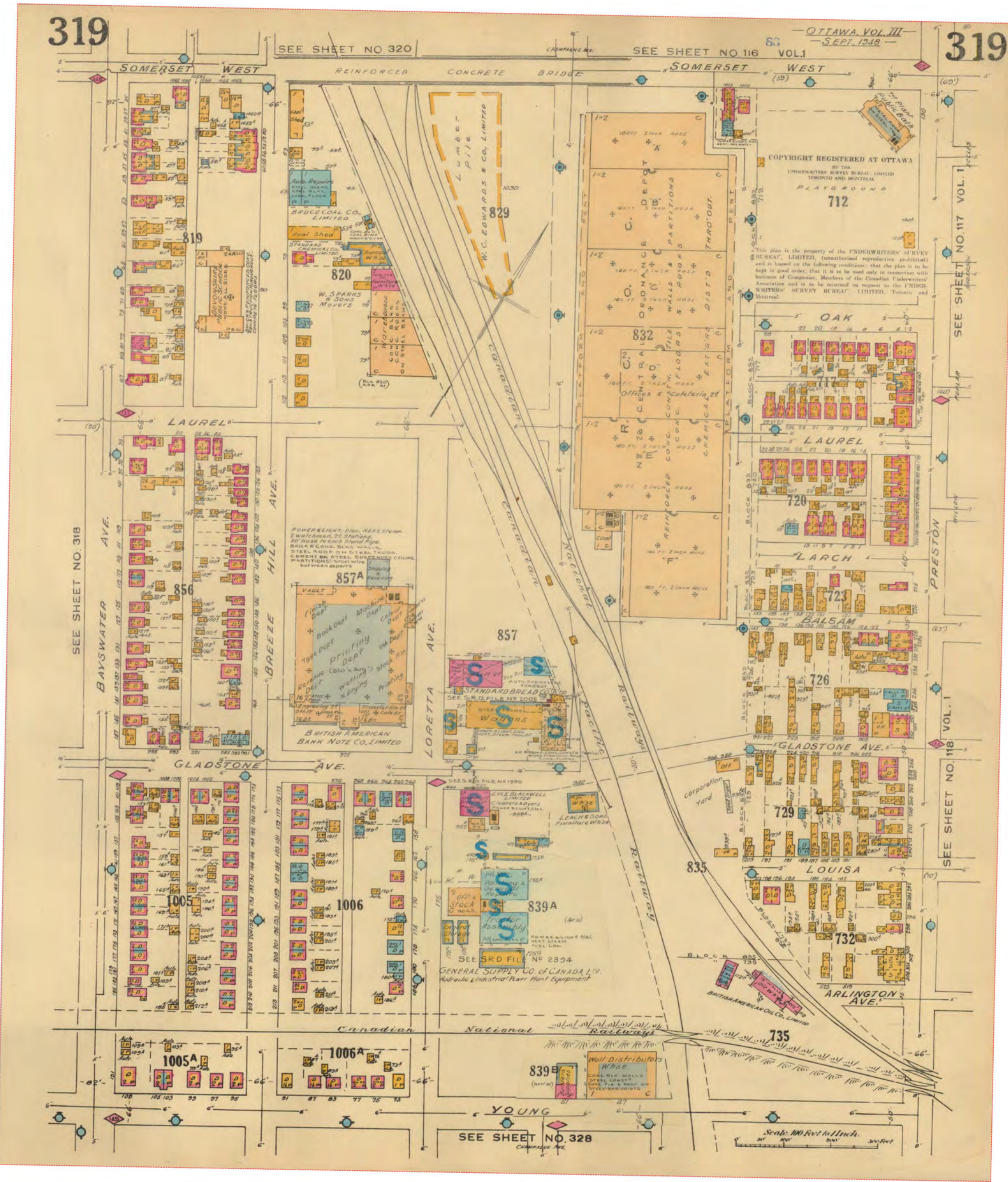




FIP Locator Map
The detailed FIP is on the following page

This document is owned by Opta Information Intelligence Inc. and is subject to copyright protection. Please see the full Terms and Conditions at the front of this document.







AIS Ref No.: 70405638

1995

This document is owned by Opta Information Intelligence Inc. and is subject to copyright protection. Please see the full Terms and Conditions at the front of this document.

Ontario Branch
Confidential Report

MULTIRISK SURVEY

Insured: SEBASTIAN D'AQUINO

Location Surveyed: 224 PRESTON ST
OTTAWA, ONTARIO
K1R 7R4

Person Contacted: Sebastian D'aquino
Telephone Number: (613) 233-6268

Policy Number: 8247101
AIS Reference: 70405638

Surveyed by: Gary Campbell
Date of Survey: 1995.07.04

Committed to Service Excellence

This document is owned by Opta Information Intelligence Inc. and is subject to copyright protection. Please see the full Terms and Conditions at the front of this document.





AIS Ref No.: 70405638

1995

This document is owned by Opta Information Intelligence Inc. and is subject to copyright protection. Please see the full Terms and Conditions at the front of this document.

NOTE: The sole purpose of this report is to provide insurance pricing and underwriting information about the particular insured and location named. Only the person requesting this survey will receive a copy of the report, and IAO asks that it be kept strictly confidential. This report does not guarantee compliance with any standards or with any federal, provincial or municipal codes, ordinances or regulations. Tests of fire and other protection equipment have not been conducted or witnessed during this survey.

IAO reports, prepared in compliance with commonly accepted risk control standards existing at the time services are rendered, are developed from a survey of the premises and/or from data supplied by or on behalf of the Purchaser. IAO does not purport to list all hazards. While changes and modifications, referred to in the reports are designed to upgrade protection and loss prevention of the premises, IAO assumes no responsibility for management and control of these activities. IAO will not be responsible to the Purchaser for any loss or damages, whether consequential or other, however caused, incurred or suffered, as a result of the services being provided.

This document is owned by Opta Information Intelligence Inc. and is subject to copyright protection. Please see the full Terms and Conditions at the front of this document.





AIS Ref No.: 70405638

1995

This document is owned by Opta Information Intelligence Inc. and is subject to copyright protection. Please see the full Terms and Conditions at the front of this document.

Page: 1

SEBASTIAN D'AQUINO
224 ST PRESTON; OTTAWA, ONTARIO

M U L T I R I S K - F I R E , L I A B I L I T Y A N D
B A S I C C R I M E

OCCUPANCY:

The insured is an owner/occupant at this location. They have been in operation since 1970 and at this location for 3 year(s). They occupy 156 sq. m and are the major occupant, having 1 employee. The premises are in good condition. The insured is interested in loss prevention, however there have not been any losses during the last 3 years.

* Occupancy Description (Insured / major tenant if insured is non-occupant)

The insured occupies the first floor and basement for the general storage of painting supplies such as roller brush sleeves and paint brushes all in cardboard boxes.

* Other Classes of Occupants

2nd Floor : apartment dwelling

* Undersirable Features

no portable fire extinguishers.

It is recommended that this location be resurveyed in 1 year(s).

BUILDING:

- * Built - 1940's (est.) Height: Storey(s) (excluding basement) - 2.5
- * There are no additions.
- * There are no renovations.
- * Building condition - Good

* Area: Ground Floor - 78 sq. m Total (including basement) - 268 sq. m

BASIC CONSTRUCTION:

- * Walls - 100% Brick/stone veneer - Brick
- * Floors - (excluding basement) 100% Wood joist
- * Roof - 100% - Wood joist
 - Surface material(s) - Asphalt shingles
 - Roof replaced, unable to determine when.





AIS Ref No.: 70405638

1995

This document is owned by Opta Information Intelligence Inc. and is subject to copyright protection. Please see the full Terms and Conditions at the front of this document.

Page: 2

SEBASTIAN D'AQUINO
224 ST PRESTON; OTTAWA, ONTARIO

INTERIOR FINISH:

- * Walls - 10% combustible - wood panelling
- 90% non-combustible
- * Ceilings - 100% non-combustible

BASEMENTS:

- * Number of basements - 1
- * Total Area - 78 sq. m
- * Finished - 100% Unfinished - 0%

VERTICAL OPENINGS:

- * Stairs - Non-fire rated enclosure

MEZZANINE: None

OUTBUILDINGS:

- * Construction - frame frame
- Occupancy - storage shed
- Condition - Good
- Area - 9 sq. m

HEATING:

- * Forced Warm Air - 100% - Oil
- Upgraded in 1980, 100% replaced.
- Installation appears safe
- * Heating appliances - All enclosed in a separate room
- * Combustible materials - Not stored in this room at time of survey
- * Fuel Tanks/Supply:
 - Supply - Fuel Oil Tank
 - Fuel Tank Capacity (litres) - 910
 - Location - Inside
- * Chimneys:
 - Masonry - Standard





AIS Ref No.: 70405638

1995

This document is owned by Opta Information Intelligence Inc. and is subject to copyright protection. Please see the full Terms and Conditions at the front of this document.

Page: 3

SEBASTIAN D'AQUINO
224 ST PRESTON; OTTAWA, ONTARIO

ELECTRICAL:

- * Condition - Good and appeared safe at the time of the survey.
- * Wiring - Non-Metallic
- * Overcurrent protection - Ordinary Fuses.
- * Electrical system - Possibly upgraded, details could not be determined.

PLUMBING:

- * Condition - Good at the time of the survey.
- * Piping is Copper, Plastic
- * Plumbing - Possibly upgraded, details could not be determined.

EXPOSURES: (within 15m of the risk):

- * LEFT: TO BUILDING
 - Construction - Combustible.
 - Occupancy - audio sales and repair shop.
 - Distance - 8 m Height - 2 storeys
 - Protection - N/A Grading - Moderate
- * REAR: TO BUILDING
 - Construction - Combustible.
 - Occupancy - Dwellings.
 - Distance - 11 m Height - 2 storeys
 - Protection - N/A Grading - Light
- * FRONT: OPEN
- * RIGHT: OPEN

MUNICIPAL PROTECTION:

- * The FUS Public Fire Protection Classification is 3
- * Responding (career) fire department Ottawa
- * Distance from risk Less than 2.5 km
- * Access via Paved roads. Year-round.
- * The building itself is easily accesible to the fire department.
- * Two hydrants within 155m (standard)

PRIVATE PROTECTION at this location includes the following:

- * Fire detection/alarm system - Other : battery operated smoke detectors
- * An automatic sprinkler system is not present.





AIS Ref No.: 70405638

1995

This document is owned by Opta Information Intelligence Inc. and is subject to copyright protection. Please see the full Terms and Conditions at the front of this document.

Page: 4

SEBASTIAN D'AQUINO
224 ST PRESTON; OTTAWA, ONTARIO

M U L T I R I S K - L I A B I L I T Y

OCCUPANCY - GENERAL INFORMATION

- * Neighbourhood is predominantly commercial, residential
- * Insured - owner/occupant Area occupied - 156 sq. m
- * % accessible to the public could not be determined
- * Gross revenue - could not be determined at the time of the survey

PREMISES information at the time of this survey

- * The following appeared to be SATISFACTORY:

Stairs, ramps, handrails; Floor surfaces & coverings; Wall & ceilings;
Interior Lighting; Exterior Lighting; Interior Housekeeping; Exterior
Housekeeping; Sidewalks, Yards & Parking Lots; Snow & ice removal; Roof
attachments; Other attachments; Fire exits

- * Other features present:

Permanent guests or boarders

- * Elevating devices in operation - none





AIS Ref No.: 70405638

1995

This document is owned by Opta Information Intelligence Inc. and is subject to copyright protection. Please see the full Terms and Conditions at the front of this document.

Page: 5

SEBASTIAN D'AQUINO
224 ST PRESTON; OTTAWA, ONTARIO

M U L T I R I S K - B A S I C C R I M E

NEIGHBOURHOOD:

- * Predominantly commercial, residential
- * Stable
- * Best described as having a moderate crime rate

BUSINESS:

- * Description - paint brush and roller closed storage
 - * Hours of Operation -
 - * Typical Stock - paint brushes and rollers.
 - * Smash and Grab exposure is low
 - * There is no safe on the premises
-

GENERAL PROTECTION at the time of this survey:

- * The following appeared to be SATISFACTORY:
Exterior Lighting, Interior Lighting, Roof Accessability, Police Patrols
 - * Security Alarm System - None
-

PHYSICAL PROTECTION (TENANT or OWNER/OCCUPANT):

- * The exterior locks at this location are deadbolt
- * The windows are not barred

This report section is designed to provide basic crime information only. More detailed crime information can be obtained by ordering an Expanded Crime Supplement.





AIS Ref No.: 70405638

Page: 6

SEBASTIAN D'AQUINO
224 ST PRESTON; OTTAWA, ONTARIO

1995

This document is owned by
Opta Information Intelligence
Inc. and is subject to copyright
protection. Please see the
full Terms and Conditions at
the front of this document.

M U L T I R I S K
R E M A R K S / R E C O M M E N D A T I O N S

REMARKS:

* Fire, Liability & Basic Crime - This risk is located in a commercial\residential neighbourhood of stable status and on a highly visible busy street. The building is in good condition and has experienced some upgrades in the last 20 years such as a new oil fired forced air furnace that is safely arranged. Housekeeping is good and no unusual premises liability concerns noted. Physical protection is good and this class of occupancy does not warrant a security alarm system. Public access to the insureds area is extremely light and closed to the general public.





AIS Ref No.: 70405638

Page: 7

SEBASTIAN D'AQUINO
224 ST PRESTON; OTTAWA, ONTARIO

1995

This document is owned by
Opta Information Intelligence
Inc. and is subject to copyright
protection. Please see the
full Terms and Conditions at
the front of this document.

RECOMMENDATIONS:

- * 95-1 Fire, Liability & Basic Crime - Provide 2 ULC or equivalent labelled portable extinguisher(s) with a rating of 2A;10B,C. It (they) should be placed in readily accessible and visible locations.



Multirisk Report - 1991 PRESTON CLEANERS 224 Preston Street Ottawa ON K1R7R1





This document is owned by Opta Information Intelligence Inc. and is subject to copyright protection. Please see the purchase order relating to the release of this document for complete terms and conditions.

MultiRisk

INSPECTION SERVICES

BASIC FIRE & LIABILITY SURVEY
CONFIDENTIAL

NOTE: The sole purpose of this report is to provide insurance pricing and underwriting information about the particular insured and location named below. Only the person requesting this survey will receive a copy of the report, and IAO asks that it be kept **strictly confidential**. This report does not guarantee compliance with any standards or with any federal, provincial or municipal codes, ordinances or regulations. Tests of fire protection equipment have not been conducted or witnessed during this inspection.

Insured: Preston Cleaners
 Address: 224 Preston Street
Ottawa, Ontario
 Policy/Reference #: [redacted]
by: Halifax Ins. Co.

Person contacted: Mr. Steve Morrow
 Telephone #: 233-4283
 IAO Representative: G. J. Hunt
 Inspection date: 15 July 1991

OCCUPANCY:
(Describe operations, special hazards and any unusual features)

INSURED IS: BUILDING OWNER OWNER/OCCUPANT TENANT
 INSURED MAJOR OCCUPANT AREA OCCUPIED: 142 m²

Preston Cleaners - Dry cleaning receiving and pick up dept.

OTHER CLASSES OF OCCUPANTS: Audio tape sales (silent) and one dwelling.

OPINION OF RISK: Excellent Good Fair Poor

Undesirable features: overfused electrical circuits, insufficient clearance of chimney connector.

IT IS RECOMMENDED THAT THIS LOCATION BE REINSPECTED IN 1 YEAR(S)

IAO reports, prepared in compliance with commonly accepted risk control standards existing at the time services are rendered, are developed from an inspection of the premises and/or from data supplied by or on behalf of the Purchaser. IAO does not purport to list all hazards. While changes and modifications, referred to in the reports are designed to upgrade protection and loss prevention of the premises, IAO assumes no responsibility for management and control of these activities. IAO will not be responsible to the Purchaser for any losses or damages, whether consequential or other, however caused, incurred or suffered, as a result of the services being provided.

1. BUILDING

Year built: 1920 Additions: _____
Building renovated: No Yes 19____ Stores: 2 1/2 & 1 Height: 9.27 m
Basement: No Yes 67 m² Finished 100% Unfinished _____% Area: Ground floor 98 m² Total 232 m²
Building condition: Excellent Good Fair Poor
Wall construction: Fire resistive _____% Non-combustible _____% Masonry _____% Brick veneer 85% Wood frame 15%
Floor construction: Wood joist Concrete Concrete on metal pan Other _____
Roof construction: Wood joist Concrete Steel deck I II Other _____
Resurfaced: No Yes 19____
Interior Finish: Walls: Combustible _____% Non-combustible 100% Open _____%
Ceilings: Combustible _____% Non-combustible 100% Open _____%
Vertical openings: None Stairs Elevator Other _____
Proper protection: Yes No Not applicable
Mezzanines: Yes No
Construction: _____
Occupancy: _____
Area: _____ m²
Outbuildings: Yes No
Construction: _____
Occupancy: _____
Area: _____ m²
Condition: Excellent Good Fair Poor

2. HEATING

Hot water/steam: _____% Electric Gas Oil Other _____
Forced warm air: 100% Electric Gas Oil Other _____
Suspended unit heaters: _____% Electric Gas Oil Other _____
Portable heaters: _____% Electric Gas Oil Other _____
Electric baseboard units: _____%
Other: _____% Electric Gas Oil Other _____
Appliances enclosed in a standard room: Yes No Not required
Combustible materials stored in the room: Yes No Not applicable
Fuel tanks: None Inside Outside above ground Outside below ground
Fill and vent piping outdoors: Yes No _____
Chimneys: Masonry ULC Factory built Unlabelled pre-fab Other _____
 Standard Non-standard
Installation appears safe: Yes No insufficient clearance of chimney connector.
Installation replaced: No Yes 19 unknown 100%

3. ELECTRICAL

Type: Conduit Bx Non-metallic cable Other _____
Overcurrent protection: Circuit breakers Type S fuses Other fuses
Condition: Good Fair Poor
Installation appears safe: Yes No overfused. non standard connection.
Installation replaced: No Yes 19 _____ %

4. PLUMBING

Type: Copper Galvanized Plastic Other _____
Condition: Good Fair Poor Installation replaced: No Yes 19 unknown 100%

5. EXPOSURE: Include exposures within 15 m of risk
(Omit if information provided on diagram)

	Dist.	Height	Construction	Occupancy
Front	<i>open</i> m	Sto.		
Rear	<i>open</i> m	Sto.		
Left	<i>10</i> m	<i>2</i> Sto.	<i>frame</i>	<i>retail store</i>
Right	<i>open</i> m	Sto.		

Neighbourhood: Industrial Commercial Residential Rural
 Appears to be: Stable Changing via: Expansion/growth Renovation Deterioration

6. MUNICIPAL PROTECTION:

FUS Public Fire Protection Classification: 3
 Responding Fire Dept.: Altus
 Career Volunteer Composite
 Distance to Fire Department: 1 km
 Roads: Paved Unpaved
 Accessible Year-round: Yes No
 Difficult access to building for Fire Department: Yes No
 Hydrants: 3 within 155 m
 _____ within 156-312 m
 _____ over 312 m

7. PRIVATE PROTECTION:

Are the following standard?:
 Extinguishers: Yes No
 Standpipe and Hose: Yes No N/A
 Fire Detection/Alarm System: Yes No N/A
 Watchman Service: Yes No N/A
 Restaurant Cooking Protection: Yes No N/A
 Supplement attached
 Comments: _____
 Automatic Sprinkler Protection: Yes No Partial
 IAO File: N/A

8. PREMISES LIABILITY

Insured's area: 142 m² Accessible by the public 30 %
 Access by the public: Heavy Moderate Light Gross Revenue \$ 80,000
 Are the following satisfactory?

Stairs, ramps, handrails	<input type="checkbox"/> Yes <input checked="" type="checkbox"/> No <input type="checkbox"/> N/A	Sidewalks, yards, parking lots	<input checked="" type="checkbox"/> Yes <input type="checkbox"/> No
Floor surfaces and coverings	<input checked="" type="checkbox"/> Yes <input type="checkbox"/> No	Signs and awnings	<input type="checkbox"/> Yes <input type="checkbox"/> No <input checked="" type="checkbox"/> N/A
Walls and ceilings	<input checked="" type="checkbox"/> Yes <input type="checkbox"/> No	Roof attachments	<input type="checkbox"/> Yes <input type="checkbox"/> No <input checked="" type="checkbox"/> N/A
Interior lighting	<input checked="" type="checkbox"/> Yes <input type="checkbox"/> No	TV dishes	<input type="checkbox"/> Yes <input type="checkbox"/> No <input checked="" type="checkbox"/> N/A
Exterior lighting	<input checked="" type="checkbox"/> Yes <input type="checkbox"/> No <input type="checkbox"/> N/A	Other attachments	<input type="checkbox"/> Yes <input type="checkbox"/> No <input checked="" type="checkbox"/> N/A
Emergency lighting	<input type="checkbox"/> Yes <input type="checkbox"/> No <input checked="" type="checkbox"/> N/A	Fire exits	<input checked="" type="checkbox"/> Yes <input type="checkbox"/> No
Interior housekeeping	<input checked="" type="checkbox"/> Yes <input type="checkbox"/> No	Fire alarms	<input type="checkbox"/> Yes <input type="checkbox"/> No <input checked="" type="checkbox"/> N/A
Exterior housekeeping	<input type="checkbox"/> Yes <input type="checkbox"/> No <input checked="" type="checkbox"/> N/A	Fire escapes	<input type="checkbox"/> Yes <input type="checkbox"/> No <input checked="" type="checkbox"/> N/A
Washrooms	<input type="checkbox"/> Yes <input type="checkbox"/> No <input checked="" type="checkbox"/> N/A		

DO THE FOLLOWING FEATURES APPLY?
 Sale of food Yes No
 Sale of alcohol Yes No
 Bouncers Yes No
 Guard dogs Yes No
 Dance floor Yes No
 Swimming pool Yes No
 Permanent guests or boarders Yes No

Elevating devices (#): _____ Passenger elevators _____ Freight elevators _____ Hoists _____ Escalators _____ Other _____ None
 Maintenance contract: Yes No

9. GENERAL REMARKS

Insured in business since: 1986 *at this location* Number of employees: 2
 Premises in good condition and well maintained: Yes No Insured apparently interested in loss prevention: Yes No
 Losses during last 2 years: None Other _____

10. REMARKS

2. Combustible material is piled within 125 mm (5") of the chimney connector.
3. 7 out of 8 fuses are twenty or thirty ampere rating. A basement light is not properly connected to the main conductor.
1. Two "2A-10BC" are provided but require servicing.
8. The front porch is 3m (10') wide with a single hand rail. The basement stair has no handrail.

11. RECOMMENDATIONS

- 91-1 A clear space of not less than 150 mm (6") should be maintained between the chimney connector and any combustible material.
- 91-2 Proper ampereage "Type S" fuses or circuit breakers should be installed.
- 91-3 The basement stairs should be provided with a standard handrail.
- 91-4 The front steps should be provided with a second handrail 1.1m (44") from the existing handrail, continuous grip type.
- 91-5 Fire extinguishers should be serviced annually, hung on brackets with one "2A-10BC" unit on each floor.



MultiRisk

INSPECTION SERVICES

**CRIME SUPPLEMENT
CONFIDENTIAL**

NOTE: The sole purpose of this report is to provide insurance pricing and underwriting information about the particular insured and location named below. Only the person requesting this survey will receive a copy of the report, and IAO asks that it be kept strictly confidential. This report does not guarantee compliance with any standards or with any federal, provincial or municipal codes, ordinances or regulations. Tests of fire protection equipment have not been conducted or witnessed during this inspection.

Insured: Preston Cleaners Person contacted: Mrs. Sheila McDonald
 Address: 224 Preston Street Telephone #: 233-4283
Ottawa, Ontario IAO Representative: S. L. Hunt
 Policy/Reference #: by Halifax Ins. Co. Inspection date: 15 July 1991

1. NEIGHBOURHOOD

Residential Commercial Industrial Rural Isolated

2. TYPE OF BUSINESS

Description: Dry cleaning receiving & pick up depot
 Open from: 7am to 7pm 5 days/week 8am to 3pm 1 days/week
 Stock stored indoors: customers goods only
 Minimum value \$ — Maximum value: \$ —
 Stock stored outdoors: —
 Minimum value \$ — Maximum value: \$ —

3. PROTECTION

Interior lit at night: Yes No Exterior lit at night: Yes No
 Yards fenced: Yes No
 Patrols: None Municipal police Provincial police Private
 Watchman service: None For insured For building
 Standard Non-standard

4. ALARMS: Yes No

Name of installer: Twin Security Systems Date of installation: 1988
 Type of response facility:
 Central station Company name: —
 Monitoring station Company name: Twin Security Systems
 Police station Owners dwelling
 Private Local alarm
 Other: —
 Alarm system ULC certified: Yes No
 Certificate #: — Expiry date: —
 Line security grade: AA A B Digital dialer Extent of protection: 1 2 3 N/A
 Is the alarm system monitored for openings and closings: Yes No
 Areas protected: Accessible openings Safe partial
 Walls, floors and ceilings Vault Space protection
 Protected by: Photoelectric beam Magnetic contacts
 Ultrasonic detector Wire lacing
 Microwave detector Conductive foil
 Infra-red detector Other: —

IAO reports, prepared in compliance with commonly accepted risk control standards existing at the time services are rendered, are developed from an inspection of the premises and/or from data supplied by or on behalf of the Purchaser. IAO does not purport to list all hazards. While changes and modifications, referred to in the reports are designed to upgrade protection and loss prevention of the premises, IAO assumes no responsibility for management and control of these activities. IAO will not be responsible to the Purchaser for any losses or damages, whether consequential or other, however caused, incurred or suffered, as a result of the services being provided.

5. ACCESSIBLE OPENINGS

1) Deadbolt 2) Spring lock 3) Slide bolt 4) Padlock 5) Panic bars 6) X-bar

DOORS	Total number	Construction			Protection			Locks						Remarks	
		Wood	Metal	Glass	Alarm	Screens	Metal bars	1	2	3	4	5	6		
Front	1			✓	-			✓							
Rear															
Left															
Right	2	✓		✓				✓	✓						
Elevator															
Shipping															

WINDOWS	Total number	Frames		Protection					Remarks
		Wood	Metal	Alarms	Armoured glass	Screens	Metal bars	Permanently closed	
Front	4	3	1						✓
Rear	0								
Left	2	✓							
Right	9	✓							
Skylight	0								

6. INSIDE ROBBERY

Money on hand - Currency: Minimum: \$ 150.00 Maximum: \$ 500.00
 - Cheques: Minimum: \$ - Maximum: \$ -
 Cheques handled safely: Yes No NA
 Money and valuables stored in the safe during working hours: Yes No
 Holdup alarm: No Yes Type: _____

7. SAFE: Yes No

Class: _____ Fixed to the floor: Yes No Location: _____
 Lit at night Visible from the street
 Labelled by ULC: Yes No _____
 Alarm: Yes No Response facility: Central station
 Other _____

8. VAULT: Yes No

Class: _____ Alarm: Yes No
 Class of alarm installation: _____ ULC labelled: Yes No

9. LOSS HISTORY: No Yes _____

No

REMARKS & RECOMMENDATIONS

The protection is minimal however, so are the values.

APPENDIX 2
Chain of Titles

CHAIN OF TITLE REPORT

Project #: 21080600433
 Address: 224 Preston Street, Ottawa
 Legal Description: Part Block 123, Plan 13
as in N624045

Searched at: Ottawa
 LRO #: 4

PIN #: 04107-0057(LT)

INSTR #	DOC. TYPE	REG. DATE	PARTY FROM	PARTY TO
	Patent (156 acres)	27 02 1855	Crown	James ROCHESTER
16103	Deed	03 01 1861	James Rochester	Edward BURRITT
CR29888	Deed	28 03 1889	Edward Burritt	Pasquale TUFANO
269947	Deed	18 03 1948	Pasquale Tufino - estate	Regina WISTOFF
326050	Deed	01 10 1954	Regina Wistoff	Vito MACRILLO & Carmel MACRILLO
N338585	Deed	02 06 1986	Vito & Carmel Macrillo	Giuseppe CALABRO & Flavia CALABRO
N624045	Deed	30 06 1992	Giuseppe & Flavia Calabro	Sebastien D'AQUINO
OC1250868	Deed (Present Owners)	28 06 2011	Sebastien D'Aquino	Sebastiano D'AQUINO Paulette D'AQUINO

LAND
REGISTRY
OFFICE #4

04107-0057 (LT)

PAGE 1 OF 1
PREPARED FOR bertucci
ON 2021/09/02 AT 12:03:58

* CERTIFIED IN ACCORDANCE WITH THE LAND TITLES ACT * SUBJECT TO RESERVATIONS IN CROWN GRANT *

PROPERTY DESCRIPTION: PT BLK 123, PL 13 , AS IN N624045 ; OTTAWA/NEPEAN

PROPERTY REMARKS:

ESTATE/QUALIFIER:
FEE SIMPLE
LT CONVERSION QUALIFIED

RECENTLY:
FIRST CONVERSION FROM BOOK 28

PIN CREATION DATE:
1996/05/27


OWNERS' NAMES
D'AQUINO, SEBASTIANO
D'AQUINO, PAULETTE

CAPACITY SHARE
JTEN
JTEN

REG. NUM.	DATE	INSTRUMENT TYPE	AMOUNT	PARTIES FROM	PARTIES TO	CERT/CHKD
<p>**EFFECTIVE 2000/07/29 THE NOTATION OF THE "BLOCK IMPLEMENTATION DATE" OF 1996/05/27 ON THIS PIN**</p> <p>**WAS REPLACED WITH THE "PIN CREATION DATE" OF 1996/05/27**</p> <p>** PRINTOUT INCLUDES ALL DOCUMENT TYPES AND DELETED INSTRUMENTS SINCE 1996/05/24 **</p> <p>**SUBJECT, ON FIRST REGISTRATION UNDER THE LAND TITLES ACT, TO:</p> <p>** SUBSECTION 44(1) OF THE LAND TITLES ACT, EXCEPT PARAGRAPH 11, PARAGRAPH 14, PROVINCIAL SUCCESSION DUTIES * AND ESCHEATS OR FORFEITURE TO THE CROWN.</p> <p>** THE RIGHTS OF ANY PERSON WHO WOULD, BUT FOR THE LAND TITLES ACT, BE ENTITLED TO THE LAND OR ANY PART OF IT THROUGH LENGTH OF ADVERSE POSSESSION, PRESCRIPTION, MISDESCRIPTION OR BOUNDARIES SETTLED BY CONVENTION.</p> <p>** ANY LEASE TO WHICH THE SUBSECTION 70(2) OF THE REGISTRY ACT APPLIES.</p> <p>**DATE OF CONVERSION TO LAND TITLES: 1996/05/27 **</p>						
N624045	1992/06/30	TRANSFER		*** COMPLETELY DELETED ***	D'AQUINO, SEBASTIEN	
N624046	1992/06/30	CHARGE		*** COMPLETELY DELETED ***	CAISSE POPULAIRE CHAMPLAIN D'OTTAWA LTEE	
OC1057970	2009/12/03	DISCH OF CHARGE		*** COMPLETELY DELETED *** CAISSE POPULAIRE VISION INC.		
REMARKS: N624046.						
OC1250868	2011/06/28	TRANSFER	\$2	D'AQUINO, SEBASTIEN	D'AQUINO, SEBASTIANO D'AQUINO, PAULETTE	C



PRINTED ON 02 SEP, 2021 AT 12:04:39
FOR BERTUCCI



PROPERTY INDEX MAP
OTTAWA-CARLETON(No. 04)

LEGEND

FREEHOLD PROPERTY	
LEASEHOLD PROPERTY	
LIMITED INTEREST PROPERTY	
CONDOMINIUM PROPERTY	
RETIRED PIN (MAP UPDATE PENDING)	
PROPERTY NUMBER	0449
BLOCK NUMBER	08050
GEOGRAPHIC FABRIC	
EASEMENT	

THIS IS NOT A PLAN OF SURVEY

NOTES

REVIEW THE TITLE RECORDS FOR COMPLETE PROPERTY INFORMATION AS THIS MAP MAY NOT REFLECT RECENT REGISTRATIONS

THIS MAP WAS COMPILED FROM PLANS AND DOCUMENTS RECORDED IN THE LAND REGISTRATION SYSTEM AND HAS BEEN PREPARED FOR PROPERTY INDEXING PURPOSES ONLY

FOR DIMENSIONS OF PROPERTIES BOUNDARIES SEE RECORDED PLANS AND DOCUMENTS

ONLY MAJOR EASEMENTS ARE SHOWN

REFERENCE PLANS UNDERLYING MORE RECENT REFERENCE PLANS ARE NOT ILLUSTRATED



APPENDIX 3
Site Photos



Front (From Preston St)



North (from Larch St)




North (parking entrance from Larch St)



Roof (view from south)



Main floor



Second floor (bathroom)



Stairs to basement



Second floor (kitchen)



Second Floor (living room)



Second Floor (structural supports)

APPENDIX 4
Aero photos



HISTORICAL AERIALS

Project Property: 224 Preston Street Ottawa
224 Preston Street
Ottawa ON K1R 7R1

Project No:

Requested By: Arch-Nova Design Inc.

Order No: 21080600433

Date Completed: August 09, 2021

Decade	Year	Image Scale	Source
1920	1928	10000	City of Ottawa
1940	1945	15000	NAPL
1950	1950	10000	NAPL
1960	1965	10000	City of Ottawa
1970	1976	10000	City of Ottawa
1990	1994	10000	NAPL
2010	2015	10000	City of Ottawa

Aerial Maps included in this report are produced by the sources listed above and are to be used for research purposes including a phase I report. Maps are not to be resold as commercial property. No warranty of Accuracy or Liability for ERIS: The information contained in this report has been produced by ERIS Information Inc. (in the US) and ERIS Information Limited Partnership (in Canada), both doing business as ERIS Information Limited Partnership (in Canada), both doing business as 'ERIS', using aerial photos listed in above sources. The maps contained in this report does not purport to be and does not constitute a guarantee of the accuracy of the information contained herein. Although ERIS has endeavored to present you with information that is accurate, ERIS disclaims, any and all liability for any errors, omissions, or inaccuracies in such information and data, whether attributable to inadvertence, negligence or otherwise, and for any consequences arising therefrom. Liability on the part of ERIS is limited to the monetary value paid for this report.

Environmental Risk Information Services

A division of Glacier Media Inc.

1.866.517.5204 | info@erisinfo.com | erisinfo.com



0 0.125 0.25 0.5
Kilometers

Order Number: 21080600433

Year: 1928
Source: City of Ottawa
Map Scale: 1: 10000
Comments:





0 0.125 0.25 0.5
Kilometers

Order Number: 21080600433

Year: 1945
Source: NAPL
Map Scale: 1: 10000
Comments:





0 0.125 0.25 0.5
Kilometers

Order Number: 21080600433

Year: 1950
Source: NAPL
Map Scale: 1: 10000
Comments: Adjacent Frame Unavailable





0 0.125 0.25 0.5
Kilometers

Order Number: 21080600433

Year: 1965
Source: City of Ottawa
Map Scale: 1: 10000
Comments:





0 0.125 0.25 0.5
Kilometers

Order Number: 21080600433

Year: 1976
Source: City of Ottawa
Map Scale: 1: 10000
Comments:





0 0.125 0.25 0.5
Kilometers

Order Number: 21080600433

Year: 1994
Source: NAPL
Map Scale: 1: 10000
Comments:





0 0.125 0.25 0.5
Kilometers

Order Number: 21080600433

Year: 2015
Source: City of Ottawa
Map Scale: 1: 10000
Comments:



APPENDIX 5
Ecolog Eris Database Report



DATABASE REPORT

Project Property: *224 Preston Street Ottawa
224 Preston Street
Ottawa ON K1R 7R1*

Project No:

Report Type: *Standard Report*

Order No: *21080600433*

Requested by: *Arch-Nova Design Inc.*

Date Completed: *August 11, 2021*

Table of Contents

Table of Contents.....	2
Executive Summary.....	3
Executive Summary: Report Summary.....	4
Executive Summary: Site Report Summary - Project Property.....	6
Executive Summary: Site Report Summary - Surrounding Properties.....	7
Executive Summary: Summary By Data Source.....	24
Map.....	45
Aerial.....	46
Topographic Map.....	47
Detail Report.....	48
Unplottable Summary.....	161
Unplottable Report.....	163
Appendix: Database Descriptions.....	171
Definitions.....	180

Notice: IMPORTANT LIMITATIONS and YOUR LIABILITY

Reliance on information in Report: This report DOES NOT replace a full Phase I Environmental Site Assessment but is solely intended to be used as a database review of environmental records.

License for use of information in Report: No page of this report can be used without this cover page, this notice and the project property identifier. The information in Report(s) may not be modified or re-sold.

Your Liability for misuse: Using this Service and/or its reports in a manner contrary to this Notice or your agreement will be in breach of copyright and contract and ERIS may obtain damages for such mis-use, including damages caused to third parties, and gives ERIS the right to terminate your account, rescind your license to any previous reports and to bar you from future use of the Service.

No warranty of Accuracy or Liability for ERIS: The information contained in this report has been produced by ERIS Information Limited Partnership ("ERIS") using various sources of information, including information provided by Federal and Provincial government departments. The report applies only to the address and up to the date specified on the cover of this report, and any alterations or deviation from this description will require a new report. This report and the data contained herein does not purport to be and does not constitute a guarantee of the accuracy of the information contained herein and does not constitute a legal opinion nor medical advice. Although ERIS has endeavored to present you with information that is accurate, ERIS disclaims, any and all liability for any errors, omissions, or inaccuracies in such information and data, whether attributable to inadvertence, negligence or otherwise, and for any consequences arising therefrom. Liability on the part of ERIS is limited to the monetary value paid for this report.

Trademark and Copyright: You may not use the ERIS trademarks or attribute any work to ERIS other than as outlined above. This Service and Report (s) are protected by copyright owned by ERIS Information Limited Partnership. Copyright in data used in the Service or Report(s) (the "Data") is owned by ERIS or its licensors. The Service, Report(s) and Data may not be copied or reproduced in whole or in any substantial part without prior written consent of ERIS.

Executive Summary

Property Information:

Project Property: 224 Preston Street Ottawa
224 Preston Street Ottawa ON K1R 7R1

Project No:

Coordinates:

Latitude: 45.4056284
Longitude: -75.7127825
UTM Northing: 5,028,259.26
UTM Easting: 444,219.65
UTM Zone: UTM Zone 18T

Elevation: 217 FT
66.19 M

Order Information:

Order No: 21080600433
Date Requested: August 6, 2021
Requested by: Arch-Nova Design Inc.
Report Type: Standard Report

Historical/Products:

Aerial Photographs Aerials - National Collection
City Directory Search CD - Subject Site plus 10 Adjacent Properties
ERIS Xplorer [ERIS Xplorer](#)
Insurance Products Fire Insurance Maps/Inspection Reports/Site Plans
KML File Project Boundary file (KML File format)
Land Title Search Historical Land Title Search
Physical Setting Report (PSR) PSR
Topographic Map National Topographic Maps
Topographic Map ANSI Map & Ontario Base Map (OBM)

Executive Summary: Report Summary

<i>Database</i>	<i>Name</i>	<i>Searched</i>	<i>Project Property</i>	<i>Within 0.25 km</i>	<i>Total</i>
AAGR	<i>Abandoned Aggregate Inventory</i>	Y	0	0	0
AGR	<i>Aggregate Inventory</i>	Y	0	0	0
AMIS	<i>Abandoned Mine Information System</i>	Y	0	0	0
ANDR	<i>Anderson's Waste Disposal Sites</i>	Y	0	0	0
AST	<i>Aboveground Storage Tanks</i>	Y	0	0	0
AUWR	<i>Automobile Wrecking & Supplies</i>	Y	0	0	0
BORE	<i>Borehole</i>	Y	0	5	5
CA	<i>Certificates of Approval</i>	Y	0	11	11
CDRY	<i>Dry Cleaning Facilities</i>	Y	0	0	0
CFOT	<i>Commercial Fuel Oil Tanks</i>	Y	0	0	0
CHEM	<i>Chemical Manufacturers and Distributors</i>	Y	0	0	0
CHM	<i>Chemical Register</i>	Y	0	0	0
CNG	<i>Compressed Natural Gas Stations</i>	Y	0	0	0
COAL	<i>Inventory of Coal Gasification Plants and Coal Tar Sites</i>	Y	0	0	0
CONV	<i>Compliance and Convictions</i>	Y	0	0	0
CPU	<i>Certificates of Property Use</i>	Y	0	0	0
DRL	<i>Drill Hole Database</i>	Y	0	0	0
DTNK	<i>Delisted Fuel Tanks</i>	Y	0	4	4
EASR	<i>Environmental Activity and Sector Registry</i>	Y	0	3	3
EBR	<i>Environmental Registry</i>	Y	0	1	1
ECA	<i>Environmental Compliance Approval</i>	Y	0	24	24
EEM	<i>Environmental Effects Monitoring</i>	Y	0	0	0
EHS	<i>ERIS Historical Searches</i>	Y	0	28	28
EIIS	<i>Environmental Issues Inventory System</i>	Y	0	0	0
EMHE	<i>Emergency Management Historical Event</i>	Y	0	0	0
EPAR	<i>Environmental Penalty Annual Report</i>	Y	0	0	0
EXP	<i>List of Expired Fuels Safety Facilities</i>	Y	0	4	4
FCON	<i>Federal Convictions</i>	Y	0	0	0
FCS	<i>Contaminated Sites on Federal Land</i>	Y	0	0	0
FOFT	<i>Fisheries & Oceans Fuel Tanks</i>	Y	0	0	0
FRST	<i>Federal Identification Registry for Storage Tank Systems (FIRSTS)</i>	Y	0	0	0
FST	<i>Fuel Storage Tank</i>	Y	0	4	4
FSTH	<i>Fuel Storage Tank - Historic</i>	Y	0	0	0
GEN	<i>Ontario Regulation 347 Waste Generators Summary</i>	Y	0	70	70
GHG	<i>Greenhouse Gas Emissions from Large Facilities</i>	Y	0	0	0
HINC	<i>TSSA Historic Incidents</i>	Y	0	0	0
IAFT	<i>Indian & Northern Affairs Fuel Tanks</i>	Y	0	0	0

Database	Name	Searched	Project Property	Within 0.25 km	Total
INC	<i>Fuel Oil Spills and Leaks</i>	Y	0	2	2
LIMO	<i>Landfill Inventory Management Ontario</i>	Y	0	0	0
MINE	<i>Canadian Mine Locations</i>	Y	0	0	0
MNR	<i>Mineral Occurrences</i>	Y	0	0	0
NATE	<i>National Analysis of Trends in Emergencies System (NATES)</i>	Y	0	0	0
NCPL	<i>Non-Compliance Reports</i>	Y	0	0	0
NDFT	<i>National Defense & Canadian Forces Fuel Tanks</i>	Y	0	0	0
NDSP	<i>National Defense & Canadian Forces Spills</i>	Y	0	0	0
NDWD	<i>National Defence & Canadian Forces Waste Disposal Sites</i>	Y	0	0	0
NEBI	<i>National Energy Board Pipeline Incidents</i>	Y	0	0	0
NEBP	<i>National Energy Board Wells</i>	Y	0	0	0
NEES	<i>National Environmental Emergencies System (NEES)</i>	Y	0	0	0
NPCB	<i>National PCB Inventory</i>	Y	0	0	0
NPRI	<i>National Pollutant Release Inventory</i>	Y	0	0	0
OGWE	<i>Oil and Gas Wells</i>	Y	0	0	0
OGW	<i>Ontario Oil and Gas Wells</i>	Y	0	0	0
OPCB	<i>Inventory of PCB Storage Sites</i>	Y	0	0	0
ORD	<i>Orders</i>	Y	0	0	0
PAP	<i>Canadian Pulp and Paper</i>	Y	0	0	0
PCFT	<i>Parks Canada Fuel Storage Tanks</i>	Y	0	0	0
PES	<i>Pesticide Register</i>	Y	0	9	9
PINC	<i>Pipeline Incidents</i>	Y	0	3	3
PRT	<i>Private and Retail Fuel Storage Tanks</i>	Y	0	2	2
PTTW	<i>Permit to Take Water</i>	Y	0	0	0
REC	<i>Ontario Regulation 347 Waste Receivers Summary</i>	Y	0	0	0
RSC	<i>Record of Site Condition</i>	Y	0	1	1
RST	<i>Retail Fuel Storage Tanks</i>	Y	0	0	0
SCT	<i>Scott's Manufacturing Directory</i>	Y	0	11	11
SPL	<i>Ontario Spills</i>	Y	0	10	10
SRDS	<i>Wastewater Discharger Registration Database</i>	Y	0	0	0
TANK	<i>Anderson's Storage Tanks</i>	Y	0	0	0
TCFT	<i>Transport Canada Fuel Storage Tanks</i>	Y	0	0	0
VAR	<i>Variances for Abandonment of Underground Storage Tanks</i>	Y	0	0	0
WDS	<i>Waste Disposal Sites - MOE CA Inventory</i>	Y	0	0	0
WDSH	<i>Waste Disposal Sites - MOE 1991 Historical Approval Inventory</i>	Y	0	0	0
WWIS	<i>Water Well Information System</i>	Y	0	15	15
Total:			0	207	207

Executive Summary: Site Report Summary - Project Property

<i>Map Key</i>	<i>DB</i>	<i>Company/Site Name</i>	<i>Address</i>	<i>Dir/Dist (m)</i>	<i>Elev diff (m)</i>	<i>Page Number</i>
--------------------	-----------	--------------------------	----------------	---------------------	--------------------------	------------------------

No records found in the selected databases for the project property.

Executive Summary: Site Report Summary - Surrounding Properties

<i>Map Key</i>	<i>DB</i>	<i>Company/Site Name</i>	<i>Address</i>	<i>Dir/Dist (m)</i>	<i>Elev Diff (m)</i>	<i>Page Number</i>
1	PES	10278408 CANADA INC.	186 preston ottawa ON K1B 2P9	NW/47.6	-0.28	48
2	CA	R.M. OF OTTAWA-CARLETON	BALSAM AVE/PRESTON ST. OTTAWA ON	SE/48.5	0.72	48
2	SPL		Intersection of Balsam St and Preston St Ottawa ON	SE/48.5	0.72	48
2	INC		BALSAM ST. & PRESTON ST., OTTAWA ON	SE/48.5	0.72	49
3	GEN	LA PAUSE VELO LTEE/BIKE STOP, THE	225 PRESTON STREET, REAR UNIT OTTAWA ON K1R 7R1	E/59.5	1.72	49
3	GEN	LA PAUSE VELO LIMITEE	225 PRESTON STREET OTTAWA ON K1R 7R1	E/59.5	1.72	50
3	EHS		225 Preston St. Ottawa ON K1R 7R1	E/59.5	1.72	50
3	GEN	Preston Medical Management Inc.	225 Preston Street Ottawa ON K1R 7R1	E/59.5	1.72	50
3	GEN	Preston Medical Management Inc.	225 Preston Street Ottawa ON K1R 7R1	E/59.5	1.72	51
3	GEN	Preston Medical Management Inc.	225 Preston Street Ottawa ON K1R 7R1	E/59.5	1.72	51
3	GEN	Preston Medical Management Inc.	225 Preston Street Ottawa ON K1R 7R1	E/59.5	1.72	51
3	GEN	Preston Medical Management Inc.	225 Preston Street Ottawa ON K1R 7R1	E/59.5	1.72	52

Map Key	DB	Company/Site Name	Address	Dir/Dist (m)	Elev Diff (m)	Page Number
<u>3</u>	GEN	Preston Medical Management Inc.	225 Preston Street Ottawa ON	E/59.5	1.72	<u>52</u>
<u>3</u>	GEN	Preston Medical Management Inc.	225 Preston Street Ottawa ON K1R 7R1	E/59.5	1.72	<u>52</u>
<u>3</u>	GEN	Preston Medical Management Inc.	225 Preston Street Ottawa ON K1R 7R1	E/59.5	1.72	<u>53</u>
<u>3</u>	GEN	Preston Medical Management Inc.	225 Preston Street Ottawa ON K1R 7R1	E/59.5	1.72	<u>53</u>
<u>3</u>	GEN	Preston Medical Management Inc.	225 Preston Street Ottawa ON K1R 7R1	E/59.5	1.72	<u>53</u>
<u>3</u>	GEN	Preston Medical Management Inc.	225 Preston Street Ottawa ON K1R 7R1	E/59.5	1.72	<u>54</u>
<u>3</u>	GEN	Appletree Corporate Medical Centre 204	225 Preston Street Ottawa ON K1R 7R1	E/59.5	1.72	<u>54</u>
<u>4</u>	WWIS		OTTAWA ON Well ID: 1535493	SSE/62.3	-0.34	<u>54</u>
<u>5</u>	EASR	LAURENT LEBLANC LIMITED	151 Willow ST Ottawa ON K1R 6W2	NE/71.5	1.49	<u>57</u>
<u>6</u>	SCT	INVITATIONS PLUS	193 PRESTON ST OTTAWA ON K1R 7P8	NNE/73.7	0.75	<u>57</u>
<u>6</u>	CA	6176381 Canada Inc.	191-193 Preston St Ottawa ON	NNE/73.7	0.75	<u>57</u>
<u>6</u>	ECA	6176381 Canada Inc.	191 - 193 Preston St Ottawa ON K2E 5A4	NNE/73.7	0.75	<u>58</u>
<u>7</u>	PRT	PRESTON AUTO CENTRE INC	241 PRESTON ST OTTAWA ON K1R 7R3	ESE/75.6	0.69	<u>58</u>

<i>Map Key</i>	<i>DB</i>	<i>Company/Site Name</i>	<i>Address</i>	<i>Dir/Dist (m)</i>	<i>Elev Diff (m)</i>	<i>Page Number</i>
7	SPL	City of Ottawa	South East corner of Preston and Balsam 241 PRESTON STREET, OTTAWA<UNOFFICIAL> Ottawa ON K1R 7R3	ESE/75.6	0.69	58
7	DTNK	PRESTON AUTO CENTRE INC	241 PRESTON ST OTTAWA ON K1R 7R3	ESE/75.6	0.69	59
8	SCT	V Steel Works Ltd.	17 Larch St Ottawa ON K1R 6W4	W/82.8	-2.00	59
8	EHS		15-19 Larch Street Ottawa ON K1R 6W4	W/82.8	-2.00	59
8	EHS		15-19 Larch Street Ottawa ON K1R 6W4	W/82.8	-2.00	60
8	EHS		15-19 Larch Street Ottawa ON K1R 6W4	W/82.8	-2.00	60
8	EHS		15-19 Larch Street Ottawa ON K1R 6W4	W/82.8	-2.00	60
8	EHS		15-19 Larch Street Ottawa ON K1R 6W4	W/82.8	-2.00	60
8	EHS		15-19 Larch Street Ottawa ON K1R 6W4	W/82.8	-2.00	60
9	BORE		ON	N/82.9	0.77	60
10	EHS		185 Preston Street Ottawa ON K1R 7P8	N/90.1	0.69	62
10	EHS		185 Preston Street Ottawa ON K1R 7P8	N/90.1	0.69	62
10	EHS		185 Preston Street Ottawa ON K1R 7P8	N/90.1	0.69	62
10	EHS		185 Preston Street Ottawa ON K1R 7P8	N/90.1	0.69	62

<i>Map Key</i>	<i>DB</i>	<i>Company/Site Name</i>	<i>Address</i>	<i>Dir/Dist (m)</i>	<i>Elev Diff (m)</i>	<i>Page Number</i>
10	EHS		185 Preston Street Ottawa ON K1R 7P8	N/90.1	0.69	63
10	EHS		185 Preston Street Ottawa ON K1R 7P8	N/90.1	0.69	63
11	PES	PRESTON HARDWARE (1980) LIMITED	234-248 PRESTON STREET OTTAWA ON K1R 7R4	SSW/92.6	-0.62	63
11	PES	PRESTON HARDWARE 1980 LIMITED	248 PRESTON ST OTTAWA ON K1R 7R4	SSW/92.6	-0.62	63
11	PES	PRESTON HARDWARE (1980) LIMITED	234-248 PRESTON ST OTTAWA ON K1R 7R4	SSW/92.6	-0.62	64
11	PES	PRESTON HARDWARE (1980) LIMITED	234-248 PRESTON ST OTTAWA ON K1R 7R4	SSW/92.6	-0.62	64
11	PES	PRESTON HARDWARE 1980 LIMITED	248 PRESTON ST OTTAWA ON K1R 7R4	SSW/92.6	-0.62	64
11	CA	Preston Hardware (1980) Limited	234-248 Preston Street Ottawa ON K1R 7R4	SSW/92.6	-0.62	65
11	PES	PRESTON HARDWARE 1980 LIMITED	248 PRESTON ST OTTAWA ON K1R7R4	SSW/92.6	-0.62	65
11	ECA	Preston Hardware (1980) Limited	234-248 Preston Street Ottawa ON K1R 7R4	SSW/92.6	-0.62	66
11	SPL		248 Preston Street Ottawa ON	SSW/92.6	-0.62	66
11	PES	PRESTON HARDWARE (1980) LIMITED	234-248 PRESTON ST OTTAWA ON K1R7R4	SSW/92.6	-0.62	66
11	PES	PRESTON HARDWARE (1980) LIMITED	234-248 PRESTON ST OTTAWA ON K1R7R4	SSW/92.6	-0.62	67

<i>Map Key</i>	<i>DB</i>	<i>Company/Site Name</i>	<i>Address</i>	<i>Dir/Dist (m)</i>	<i>Elev Diff (m)</i>	<i>Page Number</i>
12	EHS		Preston St & Laurel St Ottawa On Ottawa ON	NW/93.5	-0.40	67
13	ECA	170 Preston Street Ltd.	170 Preston St Ottawa ON K1R 7H9	NW/95.0	0.15	67
14	GEN	Ottawa Community Housing	865 Gladstone Ottawa ON K1R 7T4	E/123.1	2.00	68
14	GEN	Ottawa Community Housing	865 Gladstone Ottawa ON K1R 7T4	E/123.1	2.00	68
14	GEN	Central Tenant Services	865 Gladstone Ottawa ON K1R 7T4	E/123.1	2.00	68
14	GEN	Ottawa Community Housing	865 Gladstone Ottawa ON K1R 7T4	E/123.1	2.00	68
14	GEN	Ottawa Community Housing	865 Gladstone Ottawa ON K1R 7T4	E/123.1	2.00	69
15	CA	R.M. OF OTTAWA-CARLETON	GLADSTONE AVE/PRESTON ST. OTTAWA CITY ON	SE/124.2	0.77	69
15	CA	OTTAWA CITY	GLADSTONE AVE/PRESTON ST. CSO OTTAWA CITY ON	SE/124.2	0.77	69
16	EHS		173 Preston St Ottawa ON K1R7P6	N/135.0	0.69	70
17	ECA	Padom Holdings Ltd.	173 Preston St Ottawa ON K2C 1P1	N/136.3	0.69	70
18	GEN	GREAT CANADIAN THEATRE COMPANY, THE	910 GLADSTONE AVENUE OTTAWA ON K1R 6Y3	SSE/137.5	-0.31	70
18	GEN	Great Canadian Theatre Company	910 Gladstone Ottawa ON K1R 6Y4	SSE/137.5	-0.31	70

Map Key	DB	Company/Site Name	Address	Dir/Dist (m)	Elev Diff (m)	Page Number
19	WWIS		173-177 PRESTON ST Ottawa ON <i>Well ID: 7230093</i>	N/141.9	0.69	71
20	BORE		ON	SW/147.0	-2.31	74
21	EHS		916 Gladstone Avenue Ottawa ON K1R 6Y4	S/147.7	-0.23	75
22	WWIS		916 GLADSTONE AVE. lot 39 con 1 OTTAWA ON <i>Well ID: 1536292</i>	S/157.4	-0.23	75
23	CA		Lot 7, Bk 123, Reg. Plan 34, 930-934 Gladstone Ave Ottawa ON K1R 6Y4	S/160.8	-1.31	78
24	SPL	BROOKFIELD LEPAGE JOHNSON CONT	1 OAK STREET, OTTAWA PROPERTY MANAGEMENT CO. 120 PARKDALE AVE, SUITE 1401, OTTAWA OTTAWA CITY ON	NNW/165.0	-0.25	79
24	GEN	BROOKFIELD LEPAGE JOHNSON CONTROLS	OAK STREET COMPLEX 1 OAK STREET OTTAWA ON	NNW/165.0	-0.25	79
24	GEN	BROOKFIELD LEPAGE JOHNSON CONTROLS	1 OAK STREET OTTAWA ON	NNW/165.0	-0.25	80
24	GEN	Aim Waste Management Inc.	1 Oak Street Ottawa ON K1R 6R9	NNW/165.0	-0.25	80
24	GEN	Aim Waste Management Inc.	1 Oak Street Ottawa ON K1R 6R9	NNW/165.0	-0.25	80
25	EHS		933 Gladstone Ave Ottawa ON K1A0T4	W/166.1	-3.31	80
26	WWIS		173-177 PRESTON ST Ottawa ON <i>Well ID: 7230092</i>	N/167.1	0.49	81

Map Key	DB	Company/Site Name	Address	Dir/Dist (m)	Elev Diff (m)	Page Number
27	EHS		153-157 Preston Road aka 130 Anderson St. Ottawa ON K1R 7P6	NNW/169.7	0.49	84
27	EHS		153-157 Preston Street Ottawa ON K1R 7P6	NNW/169.7	0.49	84
28	ECA	City of Ottawa	Preston Street (Albert Street to Carling Avenue) Ottawa ON K1P 1J1	ESE/170.1	2.72	84
28	ECA	City of Ottawa	Preston Street Ottawa ON K1P 1J1	ESE/170.1	2.72	85
28	ECA	City of Ottawa	Spruce Street from Champagne to Booth St. Ottawa ON K1S 5K2	ESE/170.1	2.72	85
28	ECA	City of Ottawa	Spruce Street from Champagne to Booth St. Ottawa ON K1S 5K2	ESE/170.1	2.72	85
28	ECA	City of Ottawa	Anderson Street, Eccles Street, and Poplar Street Ottawa ON K1S 5K2	ESE/170.1	2.72	86
28	ECA	City of Ottawa	Anderson Street, Eccles Street, and Poplar Street Ottawa ON K1S 5K2	ESE/170.1	2.72	86
28	ECA	City of Ottawa	Oak Street & Pamilla Street Ottawa ON K2G 6J8	ESE/170.1	2.72	86
28	ECA	City of Ottawa	Larch Street and Laurel Street Ottawa ON K2P 1J1	ESE/170.1	2.72	86
28	ECA	City of Ottawa	Somerset Street between West of Preston Street to Preston Ottawa ON K1P 1J1	ESE/170.1	2.72	87
28	ECA	City of Ottawa	Booth (from Somerset Street to Primrose) Ottawa ON K2G 6J8	ESE/170.1	2.72	87
28	ECA	City of Ottawa	Preston Street , Young Street, Sidney Street & Norfolk Avenue Ottawa ON K1P 1J1	ESE/170.1	2.72	87

Map Key	DB	Company/Site Name	Address	Dir/Dist (m)	Elev Diff (m)	Page Number
28	ECA	City of Ottawa	Adeline Street - CP Railway to Rochester Street Ottawa ON K1V 6A6	ESE/170.1	2.72	88
28	ECA	City of Ottawa	Booth (from Somerset Street to Primrose) Ottawa ON K2G 6J8	ESE/170.1	2.72	88
28	ECA	City of Ottawa	Adeline Street - CP Railway to Rochester Street Ottawa ON K1V 6A6	ESE/170.1	2.72	88
29	EBR	Bridgehead (2000) Inc.	130 Anderson Street Ottawa K1R 6T7 CITY OF OTTAWA ON	N/176.4	0.66	88
29	EASR	BRIDGEHEAD (2000) INC.	130 Anderson ST Ottawa ON K1R 6T7	N/176.4	0.66	89
30	WWIS		26 BALSAM Ottawa ON Well ID: 7204405	NE/178.3	2.69	89
31	ECA	Ottawa Salus Corporation	Lot 7, Bk 123, Reg. Plan 34, 930-934 Gladstone Ave Ottawa ON K1Y 2X5	SSW/178.4	-1.31	92
32	GEN	City of Ottawa	ROW Adjacent to 234-254 Rochester Street OTTawa ON K1R 7N1	E/178.4	3.38	93
33	EHS		250 Rochester Street, Ottawa ON K1R 7N1	ENE/180.7	3.75	93
33	EHS		250 Rochester Street, Ottawa ON K1R 7N1	ENE/180.7	3.75	93
33	EHS		250 Rochester Street, Ottawa ON K1R 7N1	ENE/180.7	3.75	93
34	GEN	2363251 Ontario Inc.	250 Rochester Street Ottawa ON K1R 7N1	ENE/180.9	3.75	94

Map Key	DB	Company/Site Name	Address	Dir/Dist (m)	Elev Diff (m)	Page Number
35	SPL	Enbridge Gas Distribution Inc.	228 Rochester St. Ottawa ON	ENE/186.7	3.74	94
35	PINC	IN-DEPTH CONSTRUCTION	228 ROCHESTER ST,,OTTAWA,ON,K1R 7M8,CA ON	ENE/186.7	3.74	94
36	PINC	GUANGZHOU TRISTATE INDUSTRIAL CO LTD	1010 SOMERSET ST W,,OTTAWA,ON, K1A 0J9,CA ON	W/188.4	-3.23	95
36	GEN	Public Services & Procurement Canada ESD/AFD	1010 Somerset ST W OTTAWA ON K1R 6R9	W/188.4	-3.23	95
37	EHS		Anderson Street & Preston Street Ottawa ON	NNW/194.0	-0.06	96
38	GEN	City of Ottawa	130 Preston St Ottawa ON K1R 7P5	NW/196.1	-2.03	96
38	CA	City of Ottawa	130 Preston Street Ottawa ON	NW/196.1	-2.03	97
38	ECA	City of Ottawa	130 Preston Street Ottawa ON	NW/196.1	-2.03	97
39	INC		179 LOUISA STREET, OTTAWA ON K1R 6Y9	SSE/197.9	0.77	97
40	SCT	L'ORA DI OTTAWA	203 LOUISA ST OTTAWA ON K1R 6Y9	S/205.6	-1.39	98
40	SCT	L'Ora di Ottawa (1987) Ltd.	203 Louisa St Ottawa ON K1R 6Y9	S/205.6	-1.39	98
41	EHS		189-191 Louisa St Ottawa ON	S/207.0	-0.22	98
42	WWIS		280 Rochester St. Ottawa ON Well ID: 7353770	E/207.4	3.66	98

Map Key	DB	Company/Site Name	Address	Dir/Dist (m)	Elev Diff (m)	Page Number
43	BORE		ON	WSW/212.0	-2.34	101
44	SCT	The Original Maple Bat Company	202 Ronchester St Ottawa ON K1R 7M6	NE/220.7	3.61	102
45	SCT	The Original Maple Bat Company	202 Rochester St Ottawa ON K1R 7M6	NE/220.8	3.61	102
46	GEN	OTTAWA BOARD OF EDUCATION	HIGH SCHOOL OF COMMERCE,300 ROCHESTERST C/O 330 GILMOUR ST. OTTAWA ON K1R 7N4	ESE/222.1	2.69	102
46	GEN	OTTAWA BOARD OF EDUCATION	HIGH SCHOOL OF COMMERCE 300 ROCHESTER STREET OTTAWA ON K1R 7N4	ESE/222.1	2.69	103
46	GEN	OTTAWA BOARD OF EDUCATION 29-129	HIGH SCHOOL OF COMMERCE,300 ROCHESTERST C/O 330 GILMOUR ST. OTTAWA ON K1R 7N4	ESE/222.1	2.69	103
46	GEN	OTTAWA-CARLETON DISTRICT SCHOOL BOARD	ADULT HIGH SCHOOL 300 ROCHESTER STREET OTTAWA ON K1P 7N4	ESE/222.1	2.69	103
46	GEN	Ottawa-Carleton District School Board	Adult Continuing Education Centre 300 Rochester St. Ottawa ON K1R 7N4	ESE/222.1	2.69	104
46	EHS		300 Rochester Street Ottawa ON K1R 7N4	ESE/222.1	2.69	104
46	GEN	OTTAWA-CARLETON DISTRICT SCHOOL BOARD	ADULT HIGH SCHOOL 300 ROCHESTER STREET OTTAWA ON K1R 7N4	ESE/222.1	2.69	104
46	GEN	OTTAWA-CARLETON DISTRICT SCHOOL BOARD	ADULT HIGH SCHOOL 300 ROCHESTER STREET OTTAWA ON K1R 7N4	ESE/222.1	2.69	105
46	GEN	OTTAWA-CARLETON DISTRICT SCHOOL BOARD	ADULT HIGH SCHOOL 300 ROCHESTER STREET OTTAWA ON K1R 7N4	ESE/222.1	2.69	105
46	GEN	OTTAWA-CARLETON DISTRICT SCHOOL BOARD	ADULT HIGH SCHOOL 300 ROCHESTER STREET OTTAWA ON K1R 7N4	ESE/222.1	2.69	106

Map Key	DB	Company/Site Name	Address	Dir/Dist (m)	Elev Diff (m)	Page Number
46	GEN	OTTAWA-CARLETON DISTRICT SCHOOL BOARD	ADULT HIGH SCHOOL 300 ROCHESTER STREET OTTAWA ON	ESE/222.1	2.69	106
46	GEN	OTTAWA-CARLETON DISTRICT SCHOOL BOARD	ADULT HIGH SCHOOL 300 ROCHESTER STREET OTTAWA ON K1P 7N4	ESE/222.1	2.69	107
46	GEN	OTTAWA-CARLETON DISTRICT SCHOOL BOARD	ADULT HIGH SCHOOL 300 ROCHESTER STREET OTTAWA ON K1P 7N4	ESE/222.1	2.69	108
46	GEN	OTTAWA-CARLETON DISTRICT SCHOOL BOARD	ADULT HIGH SCHOOL 300 ROCHESTER STREET OTTAWA ON K1P 7N4	ESE/222.1	2.69	109
46	GEN	OTTAWA-CARLETON DISTRICT SCHOOL BOARD Health and Safety	ADULT HIGH SCHOOL 300 ROCHESTER STREET OTTAWA ON K1P 7N4	ESE/222.1	2.69	109
46	GEN	OTTAWA-CARLETON DISTRICT SCHOOL BOARD Health and Safety	ADULT HIGH SCHOOL 300 ROCHESTER STREET OTTAWA ON K1P 7N4	ESE/222.1	2.69	110
46	GEN	OTTAWA-CARLETON DISTRICT SCHOOL BOARD Health and Safety	ADULT HIGH SCHOOL 300 ROCHESTER STREET OTTAWA ON K1P 7N4	ESE/222.1	2.69	111
47	WWIS		249 ROCHESTER Ottawa ON Well ID: 7204253	ENE/226.1	4.27	112
47	WWIS		249 ROCHESTER ST Ottawa ON Well ID: 7204254	ENE/226.1	4.27	115
48	EHS		247 Rochester St Ottawa ON K1R7M9	ENE/231.4	4.69	118
49	WWIS		175 LORETTA AVE OTTAWA ON Well ID: 7183732	SW/231.6	-0.59	118
50	GEN	KEITEL FURNITURE REPAIR LTD	184 LOUISA STREET OTTAWA ON K1R 6Z1	SSE/232.0	-0.31	121

Map Key	DB	Company/Site Name	Address	Dir/Dist (m)	Elev Diff (m)	Page Number
50	GEN	KEITEL FURNITURE REPAIR LTD	184 Louisa Street Ottawa ON K1R 6Z1	SSE/232.0	-0.31	121
50	GEN	KEITEL FURNITURE REPAIR LTD	184 Louisa Street Ottawa ON K1R 6Z1	SSE/232.0	-0.31	121
50	GEN	KEITEL FURNITURE REPAIR LTD	184 Louisa Street Ottawa ON K1R 6Z1	SSE/232.0	-0.31	122
51	WWIS		175 LORETTA ST Ottawa ON <i>Well ID: 7183729</i>	SW/234.7	-0.59	122
52	GEN	Ministry of Transportation Ontario	940 Gladstone Ave Ottawa ON K1R 6Y4	SSW/234.8	-0.31	125
53	PRT	C CORP (ONTARIO) INC ATTN ACCOUNTS PAYABLE	284 PRESTON ST OTTAWA ON K1R7R6	SSE/236.4	0.84	125
53	DTNK	MAC'S CONVENIENCE STORES INC**	284 PRESTON ST OTTAWA ON K1R 7R6	SSE/236.4	0.84	126
53	DTNK	MAC'S CONVENIENCE STORES INC**	284 PRESTON ST OTTAWA ON	SSE/236.4	0.84	126
53	DTNK	MAC'S CONVENIENCE STORES INC**	284 PRESTON ST OTTAWA ON	SSE/236.4	0.84	126
53	EXP	MAC'S CONVENIENCE STORES INC	284 PRESTON ST OTTAWA K1R 7R6 ON CA ON	SSE/236.4	0.84	127
53	EXP	MAC'S CONVENIENCE STORES INC	284 PRESTON ST OTTAWA K1R 7R6 ON CA ON	SSE/236.4	0.84	127
53	EXP	MAC'S CONVENIENCE STORES INC	284 PRESTON ST OTTAWA K1R 7R6 ON CA ON	SSE/236.4	0.84	127
53	EXP	MAC'S CONVENIENCE STORES INC	284 PRESTON ST OTTAWA K1R 7R6 ON CA ON	SSE/236.4	0.84	128

Map Key	DB	Company/Site Name	Address	Dir/Dist (m)	Elev Diff (m)	Page Number
53	FST	MAC'S CONVENIENCE STORES INC	284 PRESTON ST OTTAWA K1R 7R6 ON CA ON	SSE/236.4	0.84	128
53	FST	MAC'S CONVENIENCE STORES INC	284 PRESTON ST OTTAWA K1R 7R6 ON CA ON	SSE/236.4	0.84	129
53	FST	MAC'S CONVENIENCE STORES INC	284 PRESTON ST OTTAWA K1R 7R6 ON CA ON	SSE/236.4	0.84	129
53	FST	MAC'S CONVENIENCE STORES INC	284 PRESTON ST OTTAWA K1R 7R6 ON CA ON	SSE/236.4	0.84	130
54	CA	City of Ottawa	930 Somerset St W Ottawa ON K1R 6R9	NW/237.9	-2.31	130
54	GEN	Corporation City of Ottawa	930 Somerset Street West Ottawa ON	NW/237.9	-2.31	130
54	PINC		930 Somerset St W,Ottawa ON	NW/237.9	-2.31	131
54	SPL		930 Somerset Street Ottawa ON	NW/237.9	-2.31	131
54	ECA	City of Ottawa	930 Somerset St W Ottawa ON K1P 1J1	NW/237.9	-2.31	131
54	GEN	Corporation City of Ottawa	930 Somerset Street West Ottawa ON K1R 6R9	NW/237.9	-2.31	132
54	GEN	Corporation City of Ottawa	930 Somerset Street West Ottawa ON K1R 6R9	NW/237.9	-2.31	132
54	GEN	Corporation City of Ottawa	930 Somerset Street West Ottawa ON K1R 6R9	NW/237.9	-2.31	133

Map Key	DB	Company/Site Name	Address	Dir/Dist (m)	Elev Diff (m)	Page Number
54	GEN	Corporation City of Ottawa	930 Somerset Street West Ottawa ON K1R 6R9	NW/237.9	-2.31	133
54	GEN	Corporation City of Ottawa	930 Somerset Street West Ottawa ON K1R 6R9	NW/237.9	-2.31	133
54	GEN	Corporation City of Ottawa	930 Somerset Street West Ottawa ON K1R 6R9	NW/237.9	-2.31	134
55	BORE		ON	E/238.0	3.38	134
56	EHS		930 Somerset Street West Ottawa ON K1R 6R9	NW/238.7	-2.31	135
57	BORE		ON	SSW/240.4	-0.31	135
58	CA	OTTAWA CITY	ROCHESTER ST./GLADSTONE AVE. OTTAWA CITY ON	E/242.0	3.74	136
58	CA	R.M. OF OTTAWA-CARLETON	ROCHESTER ST/GLADSTONE AVE/ELM OTTAWA CITY ON	E/242.0	3.74	136
59	SPL	City of Ottawa	Intersection Gladstone St & Rochester St Ottawa ON	E/242.2	3.74	137
59	EHS		Gladstone Ave Rochester St Ottawa ON	E/242.2	3.74	137
60	WWIS		175 LORETTA STREET NORHT Ottawa ON Well ID: 7174650	SW/243.7	-0.62	137
61	SCT	VESUVIO IRON LOGIC CUSTOM	949 GLADSTONE AVE OTTAWA ON K1Y 3E5	SW/243.7	-1.00	141
61	SCT	VESUVIO IRON WORKS	949 GLADSTONE AVE OTTAWA ON K1Y 3E5	SW/243.7	-1.00	141

Map Key	DB	Company/Site Name	Address	Dir/Dist (m)	Elev Diff (m)	Page Number
61	SPL	SNC-Lavalin Inc.	949 B Gladstone Ave, Ottawa ON	SW/243.7	-1.00	141
61	SPL	SNC- Lavalin Trillium Partner 1 Inc. and SNC- Lavalin Trillium Partner 2 Inc.	949-B Gladstone Avenue Ottawa ON	SW/243.7	-1.00	141
61	ECA	SNC- Lavalin Trillium Partner 1 Inc. and SNC- Lavalin Trillium Partner 2 Inc.,	as general partners for and on behalf of Transitnext General Partnership 949 Gladstone Ave Ottawa ON M5H 3T9	SW/243.7	-1.00	142
62	WWIS		1175 LORETTA STREET NORTH Ottawa ON Well ID: 7174651	SW/244.2	-0.62	142
63	SPL	UNKNOWN	933 GLADSTONE OTTAWA CITY ON K1A 0T4	WNW/245.0	-4.52	145
63	GEN	GVT. OF CAN.- PUBLIC WORKS CANADA	CHP PLOUFFE PARK 933 GLADSTONE AVE. C/O PLACE DU PORTAGE PHASE IV LEVEL II OTTAWA ON K1A 0T4	WNW/245.0	-4.52	146
63	GEN	GVT. OF CAN.- PUBLIC WORKS CANADA 18-375	CHP PLOUFFE PARK 933 GLADSTONE AVE. C/O PLACE DU PORTAGE PHASE IV LEVEL II HULL OTTAWA ON K1A 0T4	WNW/245.0	-4.52	146
63	GEN	GVT. OF CAN.- PUBLIC WORKS CANADA 18-375	CHP PLOUFFE PARK 933 GLADSTONE AVE. C/O PLACE DU PORTAGE PHASE IV LEVEL II ON K1A 0T4	WNW/245.0	-4.52	147
63	GEN	DSS CAPITAL REGION SUPPLY CENTRE	933 GLADSTONE AVENUE OTTAWA ON K1A 0T4	WNW/245.0	-4.52	147
63	GEN	PUBLIC WORKS AND GOVT SERVICES CANADA	CAPITAL REGION SUPPLY CENTRE (CRSC) 933 GLADSTONE AVENUE OTTAWA ON K1A 0T4	WNW/245.0	-4.52	147
63	GEN	DSS CAPITAL REGION SUPPLY CENTRE 13-297	933 GLADSTONE AVENUE OTTAWA ON K1A 0T4	WNW/245.0	-4.52	148
63	EHS		933 Gladstone Ave Ottawa ON K1A0T4	WNW/245.0	-4.52	148

Map Key	DB	Company/Site Name	Address	Dir/Dist (m)	Elev Diff (m)	Page Number
63	RSC	OTTAWA COMMUNITY HOUSING CORPORATION	933 GLADSTONE AVENUE, OTTAWA, ON K1A 0T4 Ottawa ON	WNW/245.0	-4.52	148
64	CA	City of Ottawa	135 Preston Street Ottawa ON K1R 7P4	NNW/245.9	1.44	149
64	ECA	City of Ottawa	135 Preston Street Ottawa ON K1P 1J1	NNW/245.9	1.44	150
64	GEN	City of Ottawa	135 Preston St Ottawa ON K1R 7P4	NNW/245.9	1.44	150
64	GEN	City of Ottawa Facilities	135 Preston St Ottawa ON K1R 7P4	NNW/245.9	1.44	150
64	GEN	City of Ottawa Facilities	135 Preston St Ottawa ON K1R 7P4	NNW/245.9	1.44	151
64	GEN	City of Ottawa Facilities	135 Preston St Ottawa ON K1R 7P4	NNW/245.9	1.44	151
65	ECA	Ottawa Community Housing Corporation	811 Gladstone Ave Ottawa ON K2E 7Y8	E/246.1	3.66	151
65	EASR	GORDON BARR LIMITED	811 Gladstone AVE Ottawa ON K2P 0R4	E/246.1	3.66	151
66	WWIS		O-TRAIN RAIL CORRIDOR Ottawa ON Well ID: 7205660	W/246.1	-2.31	152
67	WWIS		449 GLADSTONE AVE Ottawa ON Well ID: 7188016	SW/246.6	-0.62	153
68	WWIS		175 Loretta St Ottawa ON Well ID: 7337497	SW/248.9	-0.59	156
69	SCT	SPORTIVE SPORTSWEAR MFG INC.	155A LORETTA AVE N OTTAWA ON K1Y 2J7	SW/249.8	-0.48	158

<i>Map Key</i>	<i>DB</i>	<i>Company/Site Name</i>	<i>Address</i>	<i>Dir/Dist (m)</i>	<i>Elev Diff (m)</i>	<i>Page Number</i>
69	SCT	SPORTIVE SPORTSWEAR MFG INC.	155 A LORETTA AVE N OTTAWA ON K1Y 2J7	SW/249.8	-0.48	159
69	SCT	Sportive Sportswear Manufacturers Inc.	155A Loretta Ave N Ottawa ON K1Y 2J7	SW/249.8	-0.48	159
69	GEN	LOVE PRINTING SERVICE LTD.	951 GLADSTONE AVENUE OTTAWA ON K1Y 3E5	SW/249.8	-0.48	159
69	GEN	LOVE PRINTING (OUT OF BUS) 24-265	951 GLADSTONE AVENUE OTTAWA ON K1Y 3E5	SW/249.8	-0.48	159
69	GEN	DST Group Inc	951 Gladstone Ave Ottawa ON K1Y 3E5	SW/249.8	-0.48	160

Executive Summary: Summary By Data Source

BORE - Borehole

A search of the BORE database, dated 1875-Jul 2018 has found that there are 5 BORE site(s) within approximately 0.25 kilometers of the project property.

<u>Equal/Higher Elevation</u>	<u>Address</u>	<u>Direction</u>	<u>Distance (m)</u>	<u>Map Key</u>
	ON	N	82.95	<u>9</u>
	ON	E	237.99	<u>55</u>

<u>Lower Elevation</u>	<u>Address</u>	<u>Direction</u>	<u>Distance (m)</u>	<u>Map Key</u>
	ON	SW	147.00	<u>20</u>
	ON	WSW	212.02	<u>43</u>
	ON	SSW	240.43	<u>57</u>

CA - Certificates of Approval

A search of the CA database, dated 1985-Oct 30, 2011* has found that there are 11 CA site(s) within approximately 0.25 kilometers of the project property.

<u>Equal/Higher Elevation</u>	<u>Address</u>	<u>Direction</u>	<u>Distance (m)</u>	<u>Map Key</u>
R.M. OF OTTAWA-CARLETON	BALSAM AVE/PRESTON ST. OTTAWA ON	SE	48.46	<u>2</u>
6176381 Canada Inc.	191-193 Preston St Ottawa ON	NNE	73.65	<u>6</u>

<u>Equal/Higher Elevation</u>	<u>Address</u>	<u>Direction</u>	<u>Distance (m)</u>	<u>Map Key</u>
R.M. OF OTTAWA-CARLETON	GLADSTONE AVE/PRESTON ST. OTTAWA CITY ON	SE	124.20	15
OTTAWA CITY	GLADSTONE AVE/PRESTON ST. CSO OTTAWA CITY ON	SE	124.20	15
OTTAWA CITY	ROCHESTER ST./GLADSTONE AVE. OTTAWA CITY ON	E	242.04	58
R.M. OF OTTAWA-CARLETON	ROCHESTER ST/GLADSTONE AVE/ELM OTTAWA CITY ON	E	242.04	58
City of Ottawa	135 Preston Street Ottawa ON K1R 7P4	NNW	245.88	64

<u>Lower Elevation</u>	<u>Address</u>	<u>Direction</u>	<u>Distance (m)</u>	<u>Map Key</u>
Preston Hardware (1980) Limited	234-248 Preston Street Ottawa ON K1R 7R4	SSW	92.55	11
	Lot 7, Bk 123, Reg. Plan 34, 930-934 Gladstone Ave Ottawa ON K1R 6Y4	S	160.78	23
City of Ottawa	130 Preston Street Ottawa ON	NW	196.13	38
City of Ottawa	930 Somerset St W Ottawa ON K1R 6R9	NW	237.89	54

DTNK - Delisted Fuel Tanks

A search of the DTNK database, dated May 31, 2021 has found that there are 4 DTNK site(s) within approximately 0.25 kilometers of the project property.

<u>Equal/Higher Elevation</u>	<u>Address</u>	<u>Direction</u>	<u>Distance (m)</u>	<u>Map Key</u>
PRESTON AUTO CENTRE INC	241 PRESTON ST OTTAWA ON K1R 7R3	ESE	75.59	7

<u>Equal/Higher Elevation</u>	<u>Address</u>	<u>Direction</u>	<u>Distance (m)</u>	<u>Map Key</u>
MAC'S CONVENIENCE STORES INC**	284 PRESTON ST OTTAWA ON	SSE	236.41	53
MAC'S CONVENIENCE STORES INC**	284 PRESTON ST OTTAWA ON	SSE	236.41	53
MAC'S CONVENIENCE STORES INC**	284 PRESTON ST OTTAWA ON K1R 7R6	SSE	236.41	53

EASR - Environmental Activity and Sector Registry

A search of the EASR database, dated Oct 2011- Jun 30, 2021 has found that there are 3 EASR site(s) within approximately 0.25 kilometers of the project property.

<u>Equal/Higher Elevation</u>	<u>Address</u>	<u>Direction</u>	<u>Distance (m)</u>	<u>Map Key</u>
LAURENT LEBLANC LIMITED	151 Willow ST Ottawa ON K1R 6W2	NE	71.53	5
BRIDGEHEAD (2000) INC.	130 Anderson ST Ottawa ON K1R 6T7	N	176.37	29
GORDON BARR LIMITED	811 Gladstone AVE Ottawa ON K2P 0R4	E	246.06	65

EBR - Environmental Registry

A search of the EBR database, dated 1994- Jun 30, 2021 has found that there are 1 EBR site(s) within approximately 0.25 kilometers of the project property.

<u>Equal/Higher Elevation</u>	<u>Address</u>	<u>Direction</u>	<u>Distance (m)</u>	<u>Map Key</u>
Bridgehead (2000) Inc.	130 Anderson Street Ottawa K1R 6T7 CITY OF OTTAWA ON	N	176.37	29

ECA - Environmental Compliance Approval

A search of the ECA database, dated Oct 2011- Jun 30, 2021 has found that there are 24 ECA site(s) within approximately 0.25 kilometers of the project property.

<u>Equal/Higher Elevation</u>	<u>Address</u>	<u>Direction</u>	<u>Distance (m)</u>	<u>Map Key</u>
6176381 Canada Inc.	191 - 193 Preston St Ottawa ON K2E 5A4	NNE	73.65	<u>6</u>
170 Preston Street Ltd.	170 Preston St Ottawa ON K1R 7H9	NW	95.03	<u>13</u>
Padom Holdings Ltd.	173 Preston St Ottawa ON K2C 1P1	N	136.30	<u>17</u>
City of Ottawa	Oak Street & Pamilla Street Ottawa ON K2G 6J8	ESE	170.14	<u>28</u>
City of Ottawa	Adeline Street - CP Railway to Rochester Street Ottawa ON K1V 6A6	ESE	170.14	<u>28</u>
City of Ottawa	Booth (from Somerset Street to Primrose) Ottawa ON K2G 6J8	ESE	170.14	<u>28</u>
City of Ottawa	Adeline Street - CP Railway to Rochester Street Ottawa ON K1V 6A6	ESE	170.14	<u>28</u>
City of Ottawa	Preston Street , Young Street, Sidney Street & Norfolk Avenue Ottawa ON K1P 1J1	ESE	170.14	<u>28</u>
City of Ottawa	Booth (from Somerset Street to Primrose) Ottawa ON K2G 6J8	ESE	170.14	<u>28</u>
City of Ottawa	Somerset Street between West of Preston Street to Preston Ottawa ON K1P 1J1	ESE	170.14	<u>28</u>
City of Ottawa	Larch Street and Laurel Street Ottawa ON K2P 1J1	ESE	170.14	<u>28</u>
City of Ottawa	Anderson Street, Eccles Street, and Poplar Street Ottawa ON K1S 5K2	ESE	170.14	<u>28</u>

<u>Equal/Higher Elevation</u>	<u>Address</u>	<u>Direction</u>	<u>Distance (m)</u>	<u>Map Key</u>
City of Ottawa	Anderson Street, Eccles Street, and Poplar Street Ottawa ON K1S 5K2	ESE	170.14	<u>28</u>
City of Ottawa	Spruce Street from Champagne to Booth St. Ottawa ON K1S 5K2	ESE	170.14	<u>28</u>
City of Ottawa	Spruce Street from Champagne to Booth St. Ottawa ON K1S 5K2	ESE	170.14	<u>28</u>
City of Ottawa	Preston Street Ottawa ON K1P 1J1	ESE	170.14	<u>28</u>
City of Ottawa	Preston Street (Albert Street to Carling Avenue) Ottawa ON K1P 1J1	ESE	170.14	<u>28</u>
City of Ottawa	135 Preston Street Ottawa ON K1P 1J1	NNW	245.88	<u>64</u>
Ottawa Community Housing Corporation	811 Gladstone Ave Ottawa ON K2E 7Y8	E	246.06	<u>65</u>
<u>Lower Elevation</u>	<u>Address</u>	<u>Direction</u>	<u>Distance (m)</u>	<u>Map Key</u>
Preston Hardware (1980) Limited	234-248 Preston Street Ottawa ON K1R 7R4	SSW	92.55	<u>11</u>
Ottawa Salus Corporation	Lot 7, Bk 123, Reg. Plan 34, 930-934 Gladstone Ave Ottawa ON K1Y 2X5	SSW	178.41	<u>31</u>
City of Ottawa	130 Preston Street Ottawa ON	NW	196.13	<u>38</u>
City of Ottawa	930 Somerset St W Ottawa ON K1P 1J1	NW	237.89	<u>54</u>

SNC- Lavalin Trillium Partner 1 Inc. and SNC- Lavalin Trillium Partner 2 Inc.,	as general partners for and on behalf of Transitnext General Partnership 949 Gladstone Ave Ottawa ON M5H 3T9	SW	243.74	61
--	--	----	--------	--------------------

EHS - ERIS Historical Searches

A search of the EHS database, dated 1999-Jun 30, 2021 has found that there are 28 EHS site(s) within approximately 0.25 kilometers of the project property.

<u>Equal/Higher Elevation</u>	<u>Address</u>	<u>Direction</u>	<u>Distance (m)</u>	<u>Map Key</u>
	225 Preston St. Ottawa ON K1R 7R1	E	59.46	3
	185 Preston Street Ottawa ON K1R 7P8	N	90.07	10
	185 Preston Street Ottawa ON K1R 7P8	N	90.07	10
	185 Preston Street Ottawa ON K1R 7P8	N	90.07	10
	185 Preston Street Ottawa ON K1R 7P8	N	90.07	10
	185 Preston Street Ottawa ON K1R 7P8	N	90.07	10
	185 Preston Street Ottawa ON K1R 7P8	N	90.07	10
	173 Preston St Ottawa ON K1R7P6	N	135.00	16
	153-157 Preston Street Ottawa ON K1R 7P6	NNW	169.69	27

<u>Equal/Higher Elevation</u>	<u>Address</u>	<u>Direction</u>	<u>Distance (m)</u>	<u>Map Key</u>
	153-157 Preston Road aka 130 Anderson St. Ottawa ON K1R 7P6	NNW	169.69	<u>27</u>
	250 Rochester Street, Ottawa ON K1R 7N1	ENE	180.74	<u>33</u>
	250 Rochester Street, Ottawa ON K1R 7N1	ENE	180.74	<u>33</u>
	250 Rochester Street, Ottawa ON K1R 7N1	ENE	180.74	<u>33</u>
	300 Rochester Street Ottawa ON K1R 7N4	ESE	222.10	<u>46</u>
	247 Rochester St Ottawa ON K1R7M9	ENE	231.43	<u>48</u>
	Gladstone Ave Rochester St Ottawa ON	E	242.20	<u>59</u>

<u>Lower Elevation</u>	<u>Address</u>	<u>Direction</u>	<u>Distance (m)</u>	<u>Map Key</u>
	15-19 Larch Street Ottawa ON K1R 6W4	W	82.77	<u>8</u>
	15-19 Larch Street Ottawa ON K1R 6W4	W	82.77	<u>8</u>
	15-19 Larch Street Ottawa ON K1R 6W4	W	82.77	<u>8</u>
	15-19 Larch Street Ottawa ON K1R 6W4	W	82.77	<u>8</u>

15-19 Larch Street Ottawa ON K1R 6W4	W	82.77	8
Preston St & Laurel St Ottawa On Ottawa ON	NW	93.51	12
916 Gladstone Avenue Ottawa ON K1R 6Y4	S	147.69	21
933 Gladstone Ave Ottawa ON K1A0T4	W	166.06	25
Anderson Street && Preston Street Ottawa ON	NNW	193.98	37
189-191 Louisa St Ottawa ON	S	207.00	41
930 Somerset Street West Ottawa ON K1R 6R9	NW	238.65	56
933 Gladstone Ave Ottawa ON K1A0T4	WNW	245.04	63

EXP - List of Expired Fuels Safety Facilities

A search of the EXP database, dated Jul 31, 2020 has found that there are 4 EXP site(s) within approximately 0.25 kilometers of the project property.

<u>Equal/Higher Elevation</u>	<u>Address</u>	<u>Direction</u>	<u>Distance (m)</u>	<u>Map Key</u>
MAC'S CONVENIENCE STORES INC	284 PRESTON ST OTTAWA K1R 7R6 ON CA ON	SSE	236.41	53
MAC'S CONVENIENCE STORES INC	284 PRESTON ST OTTAWA K1R 7R6 ON CA ON	SSE	236.41	53

<u>Equal/Higher Elevation</u>	<u>Address</u>	<u>Direction</u>	<u>Distance (m)</u>	<u>Map Key</u>
MAC'S CONVENIENCE STORES INC	284 PRESTON ST OTTAWA K1R 7R6 ON CA ON	SSE	236.41	53
MAC'S CONVENIENCE STORES INC	284 PRESTON ST OTTAWA K1R 7R6 ON CA ON	SSE	236.41	53

FST - Fuel Storage Tank

A search of the FST database, dated Jul 31, 2020 has found that there are 4 FST site(s) within approximately 0.25 kilometers of the project property.

<u>Equal/Higher Elevation</u>	<u>Address</u>	<u>Direction</u>	<u>Distance (m)</u>	<u>Map Key</u>
MAC'S CONVENIENCE STORES INC	284 PRESTON ST OTTAWA K1R 7R6 ON CA ON	SSE	236.41	53
MAC'S CONVENIENCE STORES INC	284 PRESTON ST OTTAWA K1R 7R6 ON CA ON	SSE	236.41	53
MAC'S CONVENIENCE STORES INC	284 PRESTON ST OTTAWA K1R 7R6 ON CA ON	SSE	236.41	53
MAC'S CONVENIENCE STORES INC	284 PRESTON ST OTTAWA K1R 7R6 ON CA ON	SSE	236.41	53

GEN - Ontario Regulation 347 Waste Generators Summary

A search of the GEN database, dated 1986-Apr 30, 2021 has found that there are 70 GEN site(s) within approximately 0.25 kilometers of the project property.

<u>Equal/Higher Elevation</u>	<u>Address</u>	<u>Direction</u>	<u>Distance (m)</u>	<u>Map Key</u>
LA PAUSE VELO LTEE/BIKE STOP, THE	225 PRESTON STREET, REAR UNIT OTTAWA ON K1R 7R1	E	59.46	3
LA PAUSE VELO LIMITEE	225 PRESTON STREET OTTAWA ON K1R 7R1	E	59.46	3
Preston Medical Management Inc.	225 Preston Street Ottawa ON K1R 7R1	E	59.46	3

<u>Equal/Higher Elevation</u>	<u>Address</u>	<u>Direction</u>	<u>Distance (m)</u>	<u>Map Key</u>
Preston Medical Management Inc.	225 Preston Street Ottawa ON K1R 7R1	E	59.46	<u>3</u>
Preston Medical Management Inc.	225 Preston Street Ottawa ON K1R 7R1	E	59.46	<u>3</u>
Preston Medical Management Inc.	225 Preston Street Ottawa ON K1R 7R1	E	59.46	<u>3</u>
Preston Medical Management Inc.	225 Preston Street Ottawa ON K1R 7R1	E	59.46	<u>3</u>
Preston Medical Management Inc.	225 Preston Street Ottawa ON	E	59.46	<u>3</u>
Preston Medical Management Inc.	225 Preston Street Ottawa ON K1R 7R1	E	59.46	<u>3</u>
Preston Medical Management Inc.	225 Preston Street Ottawa ON K1R 7R1	E	59.46	<u>3</u>
Preston Medical Management Inc.	225 Preston Street Ottawa ON K1R 7R1	E	59.46	<u>3</u>
Preston Medical Management Inc.	225 Preston Street Ottawa ON K1R 7R1	E	59.46	<u>3</u>
Preston Medical Management Inc.	225 Preston Street Ottawa ON K1R 7R1	E	59.46	<u>3</u>
Preston Medical Management Inc.	225 Preston Street Ottawa ON K1R 7R1	E	59.46	<u>3</u>
Appletree Corporate Medical Centre 204	225 Preston Street Ottawa ON K1R 7R1	E	59.46	<u>3</u>

<u>Equal/Higher Elevation</u>	<u>Address</u>	<u>Direction</u>	<u>Distance (m)</u>	<u>Map Key</u>
Ottawa Community Housing	865 Gladstone Ottawa ON K1R 7T4	E	123.07	<u>14</u>
Ottawa Community Housing	865 Gladstone Ottawa ON K1R 7T4	E	123.07	<u>14</u>
Central Tenant Services	865 Gladstone Ottawa ON K1R 7T4	E	123.07	<u>14</u>
Ottawa Community Housing	865 Gladstone Ottawa ON K1R 7T4	E	123.07	<u>14</u>
Ottawa Community Housing	865 Gladstone Ottawa ON K1R 7T4	E	123.07	<u>14</u>
City of Ottawa	ROW Adjacent to 234-254 Rochester Street OTTawa ON K1R 7N1	E	178.45	<u>32</u>
2363251 Ontario Inc.	250 Rochester Street Ottawa ON K1R 7N1	ENE	180.94	<u>34</u>
OTTAWA BOARD OF EDUCATION	HIGH SCHOOL OF COMMERCE,300 ROCHESTERST C/O 330 GILMOUR ST. OTTAWA ON K1R 7N4	ESE	222.10	<u>46</u>
OTTAWA BOARD OF EDUCATION	HIGH SCHOOL OF COMMERCE 300 ROCHESTER STREET OTTAWA ON K1R 7N4	ESE	222.10	<u>46</u>
OTTAWA BOARD OF EDUCATION 29-129	HIGH SCHOOL OF COMMERCE,300 ROCHESTERST C/O 330 GILMOUR ST. OTTAWA ON K1R 7N4	ESE	222.10	<u>46</u>
OTTAWA-CARLETON DISTRICT SCHOOL BOARD	ADULT HIGH SCHOOL 300 ROCHESTER STREET OTTAWA ON K1P 7N4	ESE	222.10	<u>46</u>
Ottawa-Carleton District School Board	Adult Continuing Education Centre 300 Rochester St. Ottawa ON K1R 7N4	ESE	222.10	<u>46</u>

<u>Equal/Higher Elevation</u>	<u>Address</u>	<u>Direction</u>	<u>Distance (m)</u>	<u>Map Key</u>
OTTAWA-CARLETON DISTRICT SCHOOL BOARD	ADULT HIGH SCHOOL 300 ROCHESTER STREET OTTAWA ON K1R 7N4	ESE	222.10	46
OTTAWA-CARLETON DISTRICT SCHOOL BOARD	ADULT HIGH SCHOOL 300 ROCHESTER STREET OTTAWA ON K1R 7N4	ESE	222.10	46
OTTAWA-CARLETON DISTRICT SCHOOL BOARD	ADULT HIGH SCHOOL 300 ROCHESTER STREET OTTAWA ON K1R 7N4	ESE	222.10	46
OTTAWA-CARLETON DISTRICT SCHOOL BOARD	ADULT HIGH SCHOOL 300 ROCHESTER STREET OTTAWA ON K1R 7N4	ESE	222.10	46
OTTAWA-CARLETON DISTRICT SCHOOL BOARD	ADULT HIGH SCHOOL 300 ROCHESTER STREET OTTAWA ON	ESE	222.10	46
OTTAWA-CARLETON DISTRICT SCHOOL BOARD	ADULT HIGH SCHOOL 300 ROCHESTER STREET OTTAWA ON K1P 7N4	ESE	222.10	46
OTTAWA-CARLETON DISTRICT SCHOOL BOARD	ADULT HIGH SCHOOL 300 ROCHESTER STREET OTTAWA ON K1P 7N4	ESE	222.10	46
OTTAWA-CARLETON DISTRICT SCHOOL BOARD	ADULT HIGH SCHOOL 300 ROCHESTER STREET OTTAWA ON K1P 7N4	ESE	222.10	46
OTTAWA-CARLETON DISTRICT SCHOOL BOARD Health and Safety	ADULT HIGH SCHOOL 300 ROCHESTER STREET OTTAWA ON K1P 7N4	ESE	222.10	46
OTTAWA-CARLETON DISTRICT SCHOOL BOARD Health and Safety	ADULT HIGH SCHOOL 300 ROCHESTER STREET OTTAWA ON K1P 7N4	ESE	222.10	46
OTTAWA-CARLETON DISTRICT SCHOOL BOARD Health and Safety	ADULT HIGH SCHOOL 300 ROCHESTER STREET OTTAWA ON K1P 7N4	ESE	222.10	46

<u>Equal/Higher Elevation</u>	<u>Address</u>	<u>Direction</u>	<u>Distance (m)</u>	<u>Map Key</u>
City of Ottawa	135 Preston St Ottawa ON K1R 7P4	NNW	245.88	64
City of Ottawa Facilities	135 Preston St Ottawa ON K1R 7P4	NNW	245.88	64
City of Ottawa Facilities	135 Preston St Ottawa ON K1R 7P4	NNW	245.88	64
City of Ottawa Facilities	135 Preston St Ottawa ON K1R 7P4	NNW	245.88	64
<u>Lower Elevation</u>	<u>Address</u>	<u>Direction</u>	<u>Distance (m)</u>	<u>Map Key</u>
GREAT CANADIAN THEATRE COMPANY, THE	910 GLADSTONE AVENUE OTTAWA ON K1R 6Y3	SSE	137.54	18
Great Canadian Theatre Company	910 Gladstone Ottawa ON K1R 6Y4	SSE	137.54	18
BROOKFIELD LEPAGE JOHNSON CONTROLS	OAK STREET COMPLEX 1 OAK STREET OTTAWA ON	NNW	165.03	24
BROOKFIELD LEPAGE JOHNSON CONTROLS	1 OAK STREET OTTAWA ON	NNW	165.03	24
Aim Waste Management Inc.	1 Oak Street Ottawa ON K1R 6R9	NNW	165.03	24
Aim Waste Management Inc.	1 Oak Street Ottawa ON K1R 6R9	NNW	165.03	24
Public Services & Procurement Canada ESD/AFD	1010 Somerset ST W OTTAWA ON K1R 6R9	W	188.38	36

City of Ottawa	130 Preston St Ottawa ON K1R 7P5	NW	196.13	<u>38</u>
KEITEL FURNITURE REPAIR LTD	184 LOUISA STREET OTTAWA ON K1R 6Z1	SSE	232.05	<u>50</u>
KEITEL FURNITURE REPAIR LTD	184 Louisa Street Ottawa ON K1R 6Z1	SSE	232.05	<u>50</u>
KEITEL FURNITURE REPAIR LTD	184 Louisa Street Ottawa ON K1R 6Z1	SSE	232.05	<u>50</u>
KEITEL FURNITURE REPAIR LTD	184 Louisa Street Ottawa ON K1R 6Z1	SSE	232.05	<u>50</u>
Ministry of Transportation Ontario	940 Gladstone Ave Ottawa ON K1R 6Y4	SSW	234.85	<u>52</u>
Corporation City of Ottawa	930 Somerset Street West Ottawa ON	NW	237.89	<u>54</u>
Corporation City of Ottawa	930 Somerset Street West Ottawa ON K1R 6R9	NW	237.89	<u>54</u>
Corporation City of Ottawa	930 Somerset Street West Ottawa ON K1R 6R9	NW	237.89	<u>54</u>
Corporation City of Ottawa	930 Somerset Street West Ottawa ON K1R 6R9	NW	237.89	<u>54</u>
Corporation City of Ottawa	930 Somerset Street West Ottawa ON K1R 6R9	NW	237.89	<u>54</u>
Corporation City of Ottawa	930 Somerset Street West Ottawa ON K1R 6R9	NW	237.89	<u>54</u>

Corporation City of Ottawa	930 Somerset Street West Ottawa ON K1R 6R9	NW	237.89	54
GVT. OF CAN.- PUBLIC WORKS CANADA	CHP PLOUFFE PARK 933 GLADSTONE AVE. C/O PLACE DU PORTAGE PHASE IV LEVEL II OTTAWA ON K1A 0T4	WNW	245.04	63
GVT. OF CAN.- PUBLIC WORKS CANADA 18-375	CHP PLOUFFE PARK 933 GLADSTONE AVE. C/O PLACE DU PORTAGE PHASE IV LEVEL II HULL OTTAWA ON K1A 0T4	WNW	245.04	63
GVT. OF CAN.- PUBLIC WORKS CANADA 18-375	CHP PLOUFFE PARK 933 GLADSTONE AVE. C/O PLACE DU PORTAGE PHASE IV LEVEL II ON K1A 0T4	WNW	245.04	63
DSS CAPITAL REGION SUPPLY CENTRE	933 GLADSTONE AVENUE OTTAWA ON K1A 0T4	WNW	245.04	63
PUBLIC WORKS AND GOVT SERVICES CANADA	CAPITAL REGION SUPPLY CENTRE (CRSC) 933 GLADSTONE AVENUE OTTAWA ON K1A 0T4	WNW	245.04	63
DSS CAPITAL REGION SUPPLY CENTRE 13-297	933 GLADSTONE AVENUE OTTAWA ON K1A 0T4	WNW	245.04	63
LOVE PRINTING SERVICE LTD.	951 GLADSTONE AVENUE OTTAWA ON K1Y 3E5	SW	249.80	69
LOVE PRINTING (OUT OF BUS) 24-265	951 GLADSTONE AVENUE OTTAWA ON K1Y 3E5	SW	249.80	69
DST Group Inc	951 Gladstone Ave Ottawa ON K1Y 3E5	SW	249.80	69

INC - Fuel Oil Spills and Leaks

A search of the INC database, dated May 31, 2021 has found that there are 2 INC site(s) within approximately 0.25 kilometers of the project property.

<u>Equal/Higher Elevation</u>	<u>Address</u>	<u>Direction</u>	<u>Distance (m)</u>	<u>Map Key</u>
	BALSAM ST. & PRESTON ST., OTTAWA ON	SE	48.46	2
	179 LOUISA STREET, OTTAWA ON K1R 6Y9	SSE	197.92	39

PES - Pesticide Register

A search of the PES database, dated Oct 2011- Jun 30, 2021 has found that there are 9 PES site(s) within approximately 0.25 kilometers of the project property.

<u>Lower Elevation</u>	<u>Address</u>	<u>Direction</u>	<u>Distance (m)</u>	<u>Map Key</u>
10278408 CANADA INC.	186 preston ottawa ON K1B 2P9	NW	47.56	1
PRESTON HARDWARE (1980) LIMITED	234-248 PRESTON STREET OTTAWA ON K1R 7R4	SSW	92.55	11
PRESTON HARDWARE (1980) LIMITED	234-248 PRESTON ST OTTAWA ON K1R7R4	SSW	92.55	11
PRESTON HARDWARE 1980 LIMITED	248 PRESTON ST OTTAWA ON K1R7R4	SSW	92.55	11
PRESTON HARDWARE 1980 LIMITED	248 PRESTON ST OTTAWA ON K1R 7R4	SSW	92.55	11
PRESTON HARDWARE (1980) LIMITED	234-248 PRESTON ST OTTAWA ON K1R 7R4	SSW	92.55	11
PRESTON HARDWARE (1980) LIMITED	234-248 PRESTON ST OTTAWA ON K1R 7R4	SSW	92.55	11
PRESTON HARDWARE (1980) LIMITED	234-248 PRESTON ST OTTAWA ON K1R7R4	SSW	92.55	11
PRESTON HARDWARE 1980 LIMITED	248 PRESTON ST OTTAWA ON K1R 7R4	SSW	92.55	11

PINC - Pipeline Incidents

A search of the PINC database, dated May 31, 2021 has found that there are 3 PINC site(s) within approximately 0.25 kilometers of the project property.

<u>Equal/Higher Elevation</u>	<u>Address</u>	<u>Direction</u>	<u>Distance (m)</u>	<u>Map Key</u>
IN-DEPTH CONSTRUCTION	228 ROCHESTER ST.,OTTAWA,ON, K1R 7M8,CA ON	ENE	186.70	35

<u>Lower Elevation</u>	<u>Address</u>	<u>Direction</u>	<u>Distance (m)</u>	<u>Map Key</u>
GUANGZHOU TRISTATE INDUSTRIAL CO LTD	1010 SOMERSET ST W.,OTTAWA, ON,K1A 0J9,CA ON	W	188.38	36
	930 Somerset St W,Ottawa ON	NW	237.89	54

PRT - Private and Retail Fuel Storage Tanks

A search of the PRT database, dated 1989-1996* has found that there are 2 PRT site(s) within approximately 0.25 kilometers of the project property.

<u>Equal/Higher Elevation</u>	<u>Address</u>	<u>Direction</u>	<u>Distance (m)</u>	<u>Map Key</u>
PRESTON AUTO CENTRE INC	241 PRESTON ST OTTAWA ON K1R 7R3	ESE	75.59	7
C CORP (ONTARIO) INC ATTN ACCOUNTS PAYABLE	284 PRESTON ST OTTAWA ON K1R7R6	SSE	236.41	53

RSC - Record of Site Condition

A search of the RSC database, dated 1997-Sept 2001, Oct 2004-Jun 2021 has found that there are 1 RSC site(s) within approximately 0.25 kilometers of the project property.

<u>Lower Elevation</u>	<u>Address</u>	<u>Direction</u>	<u>Distance (m)</u>	<u>Map Key</u>
OTTAWA COMMUNITY HOUSING CORPORATION	933 GLADSTONE AVENUE, OTTAWA, ON K1A 0T4 Ottawa ON	WNW	245.04	63

SCT - Scott's Manufacturing Directory

A search of the SCT database, dated 1992-Mar 2011* has found that there are 11 SCT site(s) within approximately 0.25 kilometers of the project property.

<u>Equal/Higher Elevation</u>	<u>Address</u>	<u>Direction</u>	<u>Distance (m)</u>	<u>Map Key</u>
INVITATIONS PLUS	193 PRESTON ST OTTAWA ON K1R 7P8	NNE	73.65	<u>6</u>
The Original Maple Bat Company	202 Ronchester St Ottawa ON K1R 7M6	NE	220.68	<u>44</u>
The Original Maple Bat Company	202 Rochester St Ottawa ON K1R 7M6	NE	220.76	<u>45</u>
<u>Lower Elevation</u>	<u>Address</u>	<u>Direction</u>	<u>Distance (m)</u>	<u>Map Key</u>
V Steel Works Ltd.	17 Larch St Ottawa ON K1R 6W4	W	82.77	<u>8</u>
L'ORA DI OTTAWA	203 LOUISA ST OTTAWA ON K1R 6Y9	S	205.64	<u>40</u>
L'Ora di Ottawa (1987) Ltd.	203 Louisa St Ottawa ON K1R 6Y9	S	205.64	<u>40</u>
VESUVIO IRON WORKS	949 GLADSTONE AVE OTTAWA ON K1Y 3E5	SW	243.74	<u>61</u>
VESUVIO IRON LOGIC CUSTOM	949 GLADSTONE AVE OTTAWA ON K1Y 3E5	SW	243.74	<u>61</u>
SPORTIVE SPORTSWEAR MFG INC.	155 A LORETTA AVE N OTTAWA ON K1Y 2J7	SW	249.80	<u>69</u>
SPORTIVE SPORTSWEAR MFG INC.	155A LORETTA AVE N OTTAWA ON K1Y 2J7	SW	249.80	<u>69</u>

Sportive Sportswear Manufacturers Inc.	155A Loretta Ave N Ottawa ON K1Y 2J7	SW	249.80	69
---	---	----	--------	--------------------

SPL - Ontario Spills

A search of the SPL database, dated 1988-Aug 2020 has found that there are 10 SPL site(s) within approximately 0.25 kilometers of the project property.

<u>Equal/Higher Elevation</u>	<u>Address</u>	<u>Direction</u>	<u>Distance (m)</u>	<u>Map Key</u>
	Intersection of Balsam St and Preston St Ottawa ON	SE	48.46	2
City of Ottawa	South East corner of Preston and Balsam 241 PRESTON STREET, OTTAWA<UNOFFICIAL> Ottawa ON K1R 7R3	ESE	75.59	7
Enbridge Gas Distribution Inc.	228 Rochester St. Ottawa ON	ENE	186.70	35
City of Ottawa	Intersection Gladstone St & Rochester St Ottawa ON	E	242.20	59
<u>Lower Elevation</u>	<u>Address</u>	<u>Direction</u>	<u>Distance (m)</u>	<u>Map Key</u>
	248 Preston Street Ottawa ON	SSW	92.55	11
BROOKFIELD LEPAGE JOHNSON CONT	1 OAK STREET, OTTAWA PROPERTY MANAGEMENT CO. 120 PARKDALE AVE, SUITE 1401, OTTAWA OTTAWA CITY ON	NNW	165.03	24
	930 Somerset Street Ottawa ON	NW	237.89	54
SNC-Lavalin Inc.	949 B Gladstone Ave, Ottawa ON	SW	243.74	61

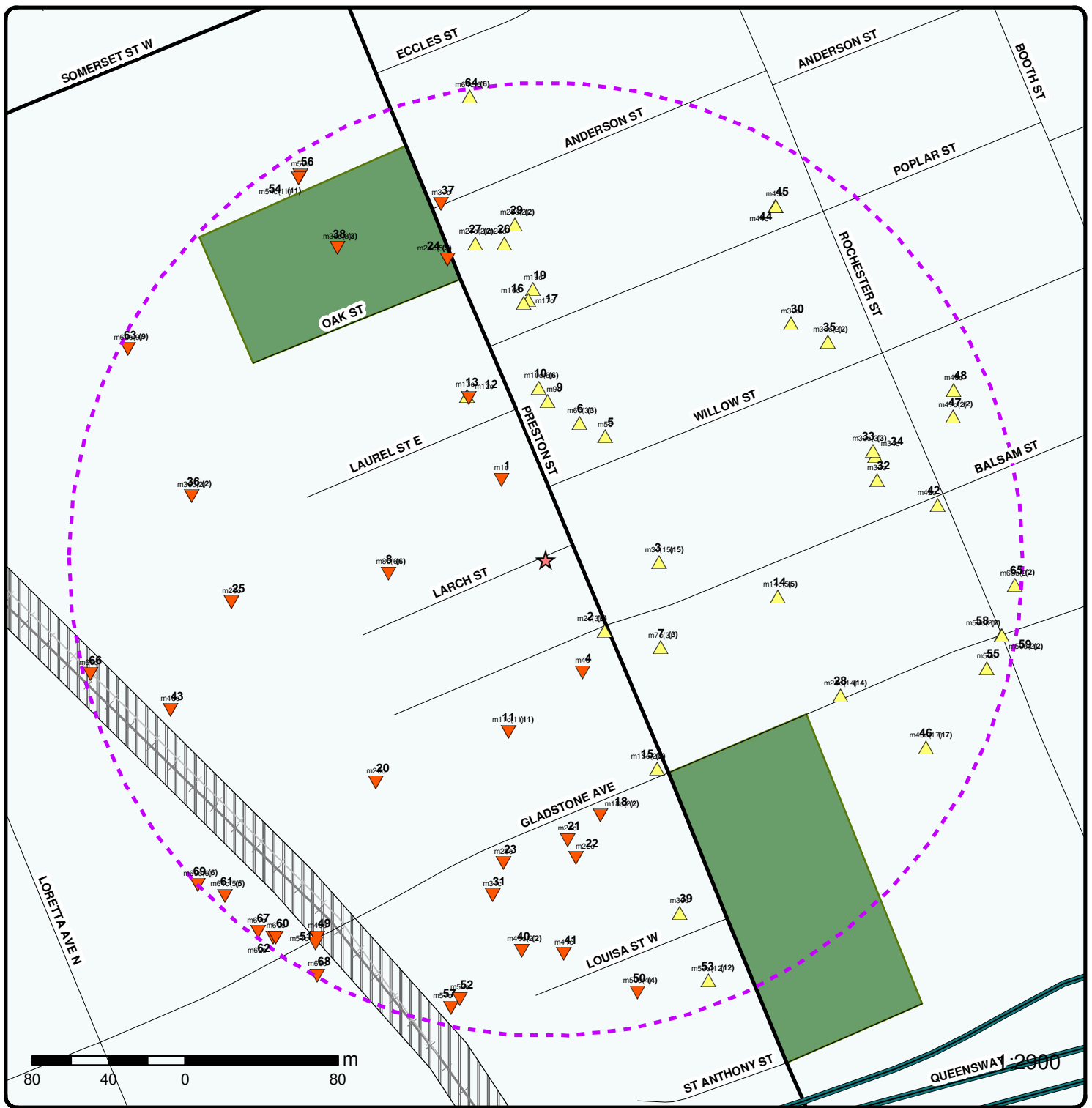
SNC- Lavalin Trillium Partner 1 Inc. and SNC- Lavalin Trillium Partner 2 Inc.	949-B Gladstone Avenue Ottawa ON	SW	243.74	61
UNKNOWN	933 GLADSTONE OTTAWA CITY ON K1A 0T4	WNW	245.04	63

WWIS - Water Well Information System

A search of the WWIS database, dated Apr 30, 2021 has found that there are 15 WWIS site(s) within approximately 0.25 kilometers of the project property.

<u>Equal/Higher Elevation</u>	<u>Address</u>	<u>Direction</u>	<u>Distance (m)</u>	<u>Map Key</u>
	173-177 PRESTON ST Ottawa ON <i>Well ID: 7230093</i>	N	141.90	19
	173-177 PRESTON ST Ottawa ON <i>Well ID: 7230092</i>	N	167.15	26
	26 BALSAM Ottawa ON <i>Well ID: 7204405</i>	NE	178.29	30
	280 Rochester St. Ottawa ON <i>Well ID: 7353770</i>	E	207.35	42
	249 ROCHESTER ST Ottawa ON <i>Well ID: 7204254</i>	ENE	226.06	47
	249 ROCHESTER Ottawa ON <i>Well ID: 7204253</i>	ENE	226.06	47
<u>Lower Elevation</u>	<u>Address</u>	<u>Direction</u>	<u>Distance (m)</u>	<u>Map Key</u>
	OTTAWA ON <i>Well ID: 1535493</i>	SSE	62.34	4
	916 GLADSTONE AVE. lot 39 con 1 OTTAWA ON	S	157.44	22

Well ID: 1536292			
175 LORETTA AVE OTTAWA ON	SW	231.57	<u>49</u>
Well ID: 7183732			
175 LORETTA ST Ottawa ON	SW	234.65	<u>51</u>
Well ID: 7183729			
175 LORETTA STREET NORHT Ottawa ON	SW	243.66	<u>60</u>
Well ID: 7174650			
1175 LORETTA STREET NORTH Ottawa ON	SW	244.24	<u>62</u>
Well ID: 7174651			
O-TRAIN RAIL CORRIDOR Ottawa ON	W	246.14	<u>66</u>
Well ID: 7205660			
449 GLADSTONE AVE Ottawa ON	SW	246.62	<u>67</u>
Well ID: 7188016			
175 Loretta St Ottawa ON	SW	248.90	<u>68</u>
Well ID: 7337497			



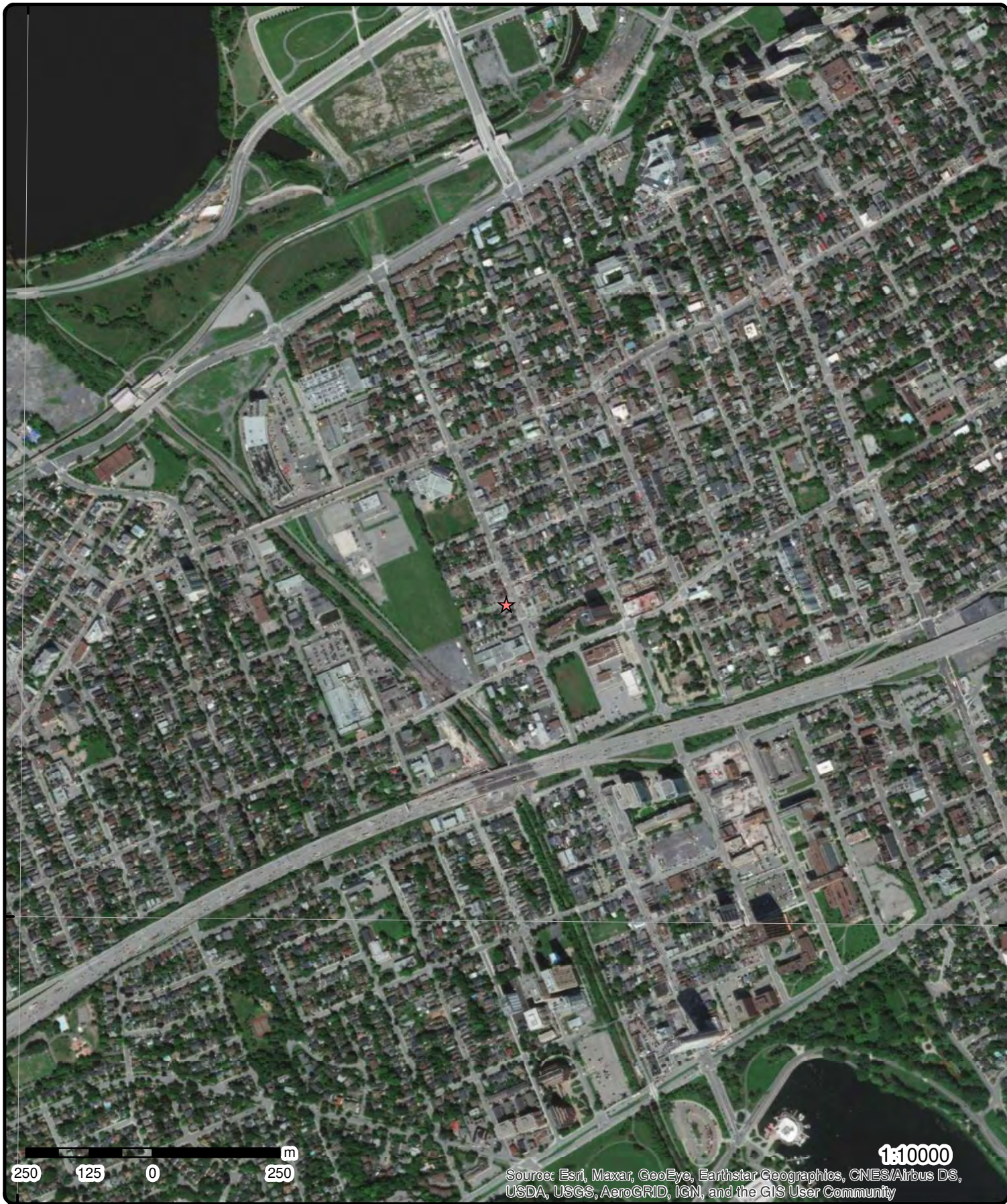
Map: 0.25 Kilometer Radius

Order Number: 21080600433

Address: 224 Preston Street, Ottawa, ON



Project Property	Expressway	Industrial and Resource - Regions	National Park
Buffer Outline	Principal Highway	Main Line	Provincial or Territorial Park
Eris Sites with Higher Elevation	Secondary Highway	Sidetrack	Other Park
Eris Sites with Same Elevation	Major Road	Transit Line	Golf Course or Driving Range
Eris Sites with Lower Elevation	Local road	Abandoned Line	Park or Sports Field
Eris Sites with Unknown Elevation	Trail	Proposed Road	Other Recreation Area
	Ferry Route/Ice Road		



Aerial Year: 2020

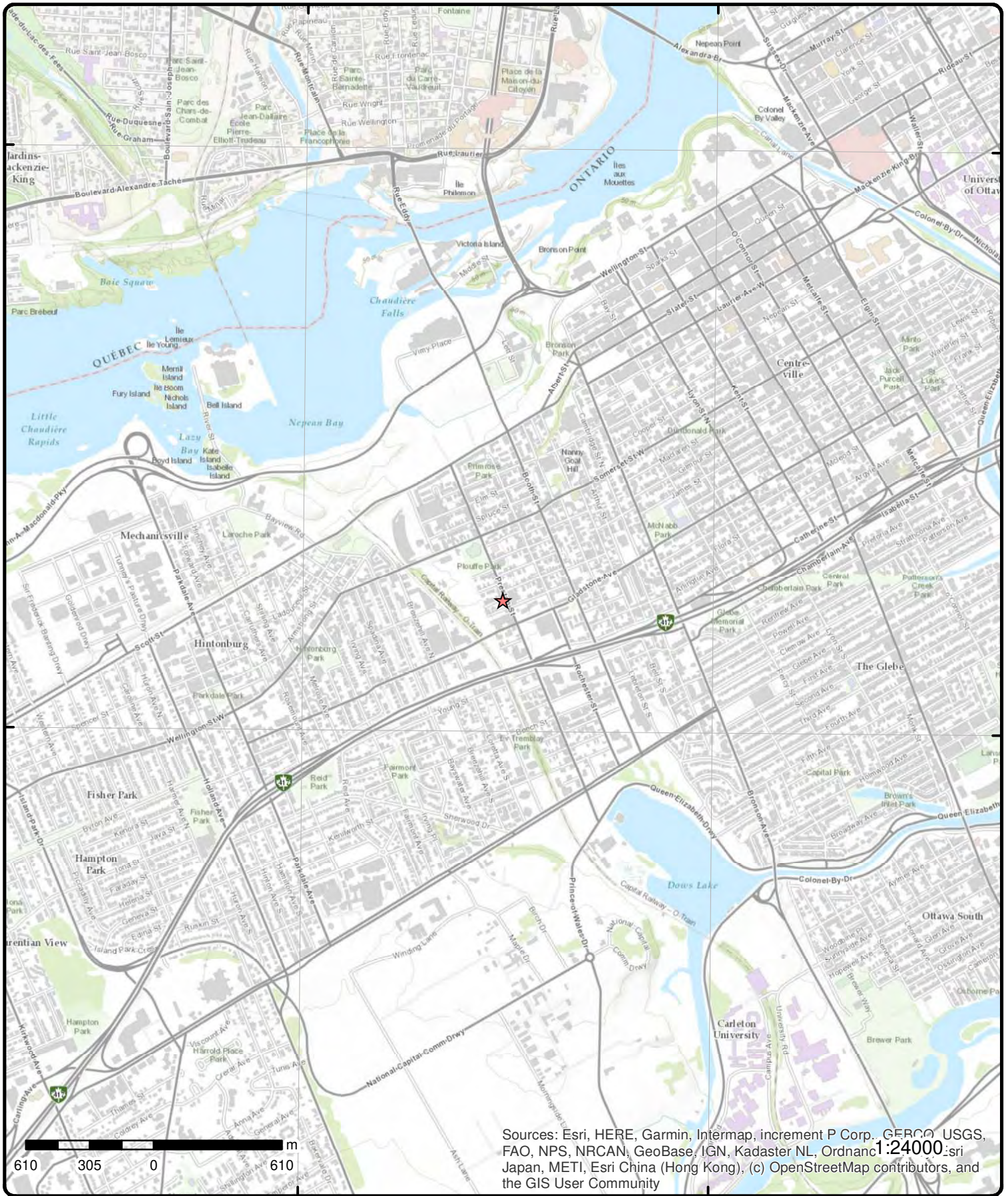
Order Number: 21080600433

Address: 224 Preston Street, Ottawa, ON



Source: ESRI World Imagery

© ERIS Information Limited Partnership



Sources: Esri, HERE, Garmin, Intermap, increment P Corp., GEBCO, USGS, FAO, NPS, NRCAN, GeoBase, IGN, Kadaster NL, Ordnance Survey, Esri Japan, METI, Esri China (Hong Kong), (c) OpenStreetMap contributors, and the GIS User Community

Topographic Map

Order Number: 21080600433

Address: 224 Preston Street, ON



Source: ESRI World Topographic Map

© ERIS Information Limited Partnership

Detail Report

Map Key	Number of Records	Direction/ Distance (m)	Elev/Diff (m)	Site	DB
<p>1</p> <p>Detail Licence No: Licence No: L-231-5038923500 Status: Active Approval Date: 2019-01-09 Report Source: PEST-General Vendor Licence Type: General Vendor Licence Type Code: Licence Class: Licence Control: Latitude: 45.14166667 Longitude: -76.16 Lot: Concession: Region: District: County: Trade Name: PDF Link: http://www.accessenvironment.ene.gov.on.ca/AEWeb/ae/ViewDocument.action?documentRefID=2116270</p>	<p>1 of 1</p>	<p>NW/47.6</p>	<p>65.9 / -0.28</p>	<p>10278408 CANADA INC. 186 preston ottawa ON K1B 2P9</p> <p>Operator Box: Operator Class: Operator No: Operator Type: Oper Area Code: Oper Phone No: Operator Ext: Operator Lot: Oper Concession: Operator Region: Operator District: Operator County: Op Municipality: Post Office Box: MOE District: Ottawa SWP Area Name: Mississippi Valley</p>	<p>PES</p>
<p>2</p> <p>Certificate #: 7-0346-98-98 Application Year: 98 Issue Date: 5/14/1998 Approval Type: Municipal water Status: Approved Application Type: Client Name: Client Address: Client City: Client Postal Code: Project Description: Contaminants: Emission Control:</p>	<p>1 of 3</p>	<p>SE/48.5</p>	<p>66.9 / 0.72</p>	<p>R.M. OF OTTAWA-CARLETON BALSAM AVE/PRESTON ST. OTTAWA ON</p>	<p>CA</p>
<p>2</p> <p>Ref No: 2814-7WZHFk Site No: Incident Dt: Year: Incident Cause: Discharge or Emission to Air Incident Event: Contaminant Code: 35 Contaminant Name: NATURAL GAS (METHANE) Contaminant Limit 1:</p>	<p>2 of 3</p>	<p>SE/48.5</p>	<p>66.9 / 0.72</p>	<p>Intersection of Balsam St and Preston St Ottawa ON</p> <p>Discharger Report: Material Group: Health/Env Conseq: Client Type: Sector Type: Pipeline Agency Involved: Nearest Watercourse: Site Address: Site District Office:</p>	<p>SPL</p>

Map Key	Number of Records	Direction/ Distance (m)	Elev/Diff (m)	Site	DB
Status: Approval Years: 97,98 Contam. Facility: MHSW Facility: SIC Code: 6542 SIC Description: BICYCLE SHOPS				Country: Choice of Contact: Co Admin: Phone No Admin:	
<u>Detail(s)</u>					
Waste Class: 213 Waste Class Desc: PETROLEUM DISTILLATES					
<u>3</u>	2 of 15	E/59.5	67.9 / 1.72	LA PAUSE VELO LIMITEE 225 PRESTON STREET OTTAWA ON K1R 7R1	GEN
Generator No: ON0990703 Status: Approval Years: 99,00,01 Contam. Facility: MHSW Facility: SIC Code: 6542 SIC Description: BICYCLE SHOPS				PO Box No: Country: Choice of Contact: Co Admin: Phone No Admin:	
<u>Detail(s)</u>					
Waste Class: 213 Waste Class Desc: PETROLEUM DISTILLATES					
<u>3</u>	3 of 15	E/59.5	67.9 / 1.72	225 Preston St. Ottawa ON K1R 7R1	EHS
Order No: 20041122017 Status: C Report Type: Complete Report Report Date: 11/30/04 Date Received: 11/22/04 Previous Site Name: Lot/Building Size: Additional Info Ordered: Fire Insur. Maps and/or Site Plans				Nearest Intersection: Municipality: Client Prov/State: ON Search Radius (km): 0.25 X: -75.712311 Y: 45.405582	
<u>3</u>	4 of 15	E/59.5	67.9 / 1.72	Preston Medical Management Inc. 225 Preston Street Ottawa ON K1R 7R1	GEN
Generator No: ON4912346 Status: Approval Years: 06,07,08 Contam. Facility: MHSW Facility: SIC Code: 621110 SIC Description: Offices of Physicians				PO Box No: Country: Choice of Contact: Co Admin: Phone No Admin:	
<u>Detail(s)</u>					
Waste Class: 312 Waste Class Desc: PATHOLOGICAL WASTES					
Waste Class: 261 Waste Class Desc: PHARMACEUTICALS					

Map Key	Number of Records	Direction/ Distance (m)	Elev/Diff (m)	Site	DB
<u>3</u>	5 of 15	E/59.5	67.9 / 1.72	Preston Medical Management Inc. 225 Preston Street Ottawa ON K1R 7R1	GEN
Generator No:	ON4912346			PO Box No:	
Status:				Country:	
Approval Years:	2009			Choice of Contact:	
Contam. Facility:				Co Admin:	
MHSW Facility:				Phone No Admin:	
SIC Code:	621110				
SIC Description:	Offices of Physicians				
<u>Detail(s)</u>					
Waste Class:	261				
Waste Class Desc:	PHARMACEUTICALS				
Waste Class:	312				
Waste Class Desc:	PATHOLOGICAL WASTES				
<u>3</u>	6 of 15	E/59.5	67.9 / 1.72	Preston Medical Management Inc. 225 Preston Street Ottawa ON K1R 7R1	GEN
Generator No:	ON4912346			PO Box No:	
Status:				Country:	
Approval Years:	2010			Choice of Contact:	
Contam. Facility:				Co Admin:	
MHSW Facility:				Phone No Admin:	
SIC Code:	621110				
SIC Description:	Offices of Physicians				
<u>Detail(s)</u>					
Waste Class:	261				
Waste Class Desc:	PHARMACEUTICALS				
Waste Class:	312				
Waste Class Desc:	PATHOLOGICAL WASTES				
<u>3</u>	7 of 15	E/59.5	67.9 / 1.72	Preston Medical Management Inc. 225 Preston Street Ottawa ON K1R 7R1	GEN
Generator No:	ON4912346			PO Box No:	
Status:				Country:	
Approval Years:	2011			Choice of Contact:	
Contam. Facility:				Co Admin:	
MHSW Facility:				Phone No Admin:	
SIC Code:	621110				
SIC Description:	Offices of Physicians				
<u>Detail(s)</u>					
Waste Class:	261				
Waste Class Desc:	PHARMACEUTICALS				
Waste Class:	312				
Waste Class Desc:	PATHOLOGICAL WASTES				

Map Key	Number of Records	Direction/ Distance (m)	Elev/Diff (m)	Site	DB
<u>3</u>	8 of 15	E/59.5	67.9 / 1.72	Preston Medical Management Inc. 225 Preston Street Ottawa ON K1R 7R1	GEN
Generator No:	ON4912346			PO Box No:	
Status:				Country:	
Approval Years:	2012			Choice of Contact:	
Contam. Facility:				Co Admin:	
MHSW Facility:				Phone No Admin:	
SIC Code:	621110				
SIC Description:	Offices of Physicians				
<u>Detail(s)</u>					
Waste Class:		312			
Waste Class Desc:		PATHOLOGICAL WASTES			
Waste Class:		261			
Waste Class Desc:		PHARMACEUTICALS			
<u>3</u>	9 of 15	E/59.5	67.9 / 1.72	Preston Medical Management Inc. 225 Preston Street Ottawa ON	GEN
Generator No:	ON4912346			PO Box No:	
Status:				Country:	
Approval Years:	2013			Choice of Contact:	
Contam. Facility:				Co Admin:	
MHSW Facility:				Phone No Admin:	
SIC Code:	621110				
SIC Description:	OFFICES OF PHYSICIANS				
<u>Detail(s)</u>					
Waste Class:		261			
Waste Class Desc:		PHARMACEUTICALS			
Waste Class:		312			
Waste Class Desc:		PATHOLOGICAL WASTES			
<u>3</u>	10 of 15	E/59.5	67.9 / 1.72	Preston Medical Management Inc. 225 Preston Street Ottawa ON K1R 7R1	GEN
Generator No:	ON4912346			PO Box No:	
Status:				Country:	Canada
Approval Years:	2016			Choice of Contact:	CO_OFFICIAL
Contam. Facility:	No			Co Admin:	
MHSW Facility:	No			Phone No Admin:	
SIC Code:	621110				
SIC Description:	OFFICES OF PHYSICIANS				
<u>Detail(s)</u>					
Waste Class:		312			
Waste Class Desc:		PATHOLOGICAL WASTES			
Waste Class:		261			
Waste Class Desc:		PHARMACEUTICALS			

Map Key	Number of Records	Direction/ Distance (m)	Elev/Diff (m)	Site	DB
<u>3</u>	11 of 15	E/59.5	67.9 / 1.72	Preston Medical Management Inc. 225 Preston Street Ottawa ON K1R 7R1	GEN
Generator No:	ON4912346			PO Box No:	
Status:				Country:	Canada
Approval Years:	2015			Choice of Contact:	CO_OFFICIAL
Contam. Facility:	No			Co Admin:	Di Lu
MHSW Facility:	No			Phone No Admin:	613-726-3559 Ext.26
SIC Code:	621110				
SIC Description:	OFFICES OF PHYSICIANS				
<u>Detail(s)</u>					
Waste Class:	261				
Waste Class Desc:	PHARMACEUTICALS				
Waste Class:	312				
Waste Class Desc:	PATHOLOGICAL WASTES				
<u>3</u>	12 of 15	E/59.5	67.9 / 1.72	Preston Medical Management Inc. 225 Preston Street Ottawa ON K1R 7R1	GEN
Generator No:	ON4912346			PO Box No:	
Status:				Country:	Canada
Approval Years:	2014			Choice of Contact:	CO_OFFICIAL
Contam. Facility:	No			Co Admin:	Di Lu
MHSW Facility:	No			Phone No Admin:	613-726-3559 Ext.26
SIC Code:	621110				
SIC Description:	OFFICES OF PHYSICIANS				
<u>Detail(s)</u>					
Waste Class:	312				
Waste Class Desc:	PATHOLOGICAL WASTES				
Waste Class:	261				
Waste Class Desc:	PHARMACEUTICALS				
<u>3</u>	13 of 15	E/59.5	67.9 / 1.72	Preston Medical Management Inc. 225 Preston Street Ottawa ON K1R 7R1	GEN
Generator No:	ON4912346			PO Box No:	
Status:	Registered			Country:	Canada
Approval Years:	As of Dec 2018			Choice of Contact:	
Contam. Facility:				Co Admin:	
MHSW Facility:				Phone No Admin:	
SIC Code:					
SIC Description:					
<u>Detail(s)</u>					
Waste Class:	261 A				
Waste Class Desc:	Pharmaceuticals				
Waste Class:	312 P				
Waste Class Desc:	Pathological wastes				

Map Key	Number of Records	Direction/ Distance (m)	Elev/Diff (m)	Site	DB
3	14 of 15	E/59.5	67.9 / 1.72	Preston Medical Management Inc. 225 Preston Street Ottawa ON K1R 7R1	GEN
Generator No:	ON4912346			PO Box No:	
Status:	Registered			Country:	Canada
Approval Years:	As of Jul 2020			Choice of Contact:	
Contam. Facility:				Co Admin:	
MHSW Facility:				Phone No Admin:	
SIC Code:					
SIC Description:					
<u>Detail(s)</u>					
Waste Class:		261 A			
Waste Class Desc:		Pharmaceuticals			
Waste Class:		312 P			
Waste Class Desc:		Pathological wastes			
3	15 of 15	E/59.5	67.9 / 1.72	Appletree Corporate Medical Centre 204 225 Preston Street Ottawa ON K1R 7R1	GEN
Generator No:	ON4912346			PO Box No:	
Status:	Registered			Country:	Canada
Approval Years:	As of Apr 2021			Choice of Contact:	
Contam. Facility:				Co Admin:	
MHSW Facility:				Phone No Admin:	
SIC Code:					
SIC Description:					
<u>Detail(s)</u>					
Waste Class:		312 P			
Waste Class Desc:		Pathological wastes			
Waste Class:		261 A			
Waste Class Desc:		Pharmaceuticals			
4	1 of 1	SSE/62.3	65.8 / -0.34	OTTAWA ON	WWIS
Well ID:	1535493			Data Entry Status:	
Construction Date:				Data Src:	
Primary Water Use:				Date Received:	5/5/2005
Sec. Water Use:				Selected Flag:	True
Final Well Status:	Test Hole			Abandonment Rec:	
Water Type:				Contractor:	1844
Casing Material:				Form Version:	3
Audit No:	Z19259			Owner:	
Tag:	_NO_TAG			Street Name:	
Construction Method:				County:	OTTAWA
Elevation (m):				Municipality:	OTTAWA CITY
Elevation Reliability:				Site Info:	
Depth to Bedrock:				Lot:	
Well Depth:				Concession:	
Overburden/Bedrock:				Concession Name:	
Pump Rate:				Easting NAD83:	
Static Water Level:				Northing NAD83:	
Flowing (Y/N):				Zone:	
Flow Rate:				UTM Reliability:	
Clear/Cloudy:					

Map Key	Number of Records	Direction/ Distance (m)	Elev/Diff (m)	Site	DB
---------	-------------------	----------------------------	------------------	------	----

PDF URL (Map): https://d2khazk8e83rdv.cloudfront.net/moe_mapping/downloads/2Water/Wells_pdfs/153\1535493.pdf

Additional Detail(s) (Map)

Well Completed Date: 2005/05/03
Year Completed: 2005
Depth (m): 4.65
Latitude: 45.4050965726773
Longitude: -75.7125285332943
Path: 153\1535493.pdf

Bore Hole Information

Bore Hole ID:	11316032	Elevation:	59.354789
DP2BR:		Elevrc:	
Spatial Status:		Zone:	18
Code OB:	o	East83:	444239.00
Code OB Desc:	Overburden	North83:	5028200.00
Open Hole:		Org CS:	UTM83
Cluster Kind:		UTMRC:	4
Date Completed:	03-May-2005 00:00:00	UTMRC Desc:	margin of error : 30 m - 100 m
Remarks:		Location Method:	wwr
Elevrc Desc:			
Location Source Date:			
Improvement Location Source:			
Improvement Location Method:			
Source Revision Comment:			
Supplier Comment:			

Overburden and Bedrock

Materials Interval

Formation ID: 932996483
Layer: 2
Color: 6
General Color: BROWN
Mat1: 28
Most Common Material: SAND
Mat2: 01
Mat2 Desc: FILL
Mat3: 05
Mat3 Desc: CLAY
Formation Top Depth: 1.399999976158142
Formation End Depth: 1.7000000476837158
Formation End Depth UOM: m

Overburden and Bedrock

Materials Interval

Formation ID: 932996482
Layer: 1
Color: 6
General Color: BROWN
Mat1: 28
Most Common Material: SAND
Mat2: 11
Mat2 Desc: GRAVEL
Mat3: 01
Mat3 Desc: FILL
Formation Top Depth: 0.0
Formation End Depth: 1.399999976158142

Map Key	Number of Records	Direction/ Distance (m)	Elev/Diff (m)	Site	DB
Formation End Depth UOM:		m			
<u>Overburden and Bedrock Materials Interval</u>					
Formation ID:		932996484			
Layer:		3			
Color:		2			
General Color:		GREY			
Mat1:		13			
Most Common Material:		BOULDERS			
Mat2:		28			
Mat2 Desc:		SAND			
Mat3:		11			
Mat3 Desc:		GRAVEL			
Formation Top Depth:		1.7000000476837158			
Formation End Depth:		4.650000095367432			
Formation End Depth UOM:		m			
<u>Annular Space/Abandonment Sealing Record</u>					
Plug ID:		933268438			
Layer:		1			
Plug From:		4.26999998092651			
Plug To:		1			
Plug Depth UOM:		m			
<u>Annular Space/Abandonment Sealing Record</u>					
Plug ID:		933268439			
Layer:		2			
Plug From:		1			
Plug To:		0			
Plug Depth UOM:		m			
<u>Method of Construction & Well Use</u>					
Method Construction ID:		961535493			
Method Construction Code:		6			
Method Construction:		Boring			
Other Method Construction:					
<u>Pipe Information</u>					
Pipe ID:		11330887			
Casing No:		1			
Comment:					
Alt Name:					
<u>Construction Record - Casing</u>					
Casing ID:		930855305			
Layer:		1			
Material:		5			
Open Hole or Material:		PLASTIC			
Depth From:		1.25999999046326			
Depth To:		0			
Casing Diameter:		20			

Map Key	Number of Records	Direction/ Distance (m)	Elev/Diff (m)	Site	DB
Casing Diameter UOM:		cm			
Casing Depth UOM:		m			
<u>Construction Record - Screen</u>					
Screen ID:		933412593			
Layer:		1			
Slot:		010			
Screen Top Depth:		1.25999999046326			
Screen End Depth:		4.26000022888184			
Screen Material:		5			
Screen Depth UOM:		m			
Screen Diameter UOM:		cm			
Screen Diameter:		25			
<u>Hole Diameter</u>					
Hole ID:		11533535			
Diameter:		10.0			
Depth From:		0.0			
Depth To:		4.650000095367432			
Hole Depth UOM:		m			
Hole Diameter UOM:		cm			
<u>5</u>	1 of 1	NE/71.5	67.7 / 1.49	LAURENT LEBLANC LIMITED 151 Willow ST Ottawa ON K1R 6W2	EASR
Approval No:		R-009-6112302477		SWP Area Name: Rideau Valley	
Status:		REGISTERED		MOE District: Ottawa	
Date:		2020-05-20		Municipality: Ottawa	
Record Type:		EASR		Latitude: 45.40611111	
Link Source:		MOFA		Longitude: -75.7125	
Project Type:		Water Taking - Construction Dewatering		Geometry X:	
Full Address:				Geometry Y:	
Approval Type:		EASR-Water Taking - Construction Dewatering			
Full PDF Link:		http://www.accessenvironment.ene.gov.on.ca/AEWeb/ae/ViewDocument.action?documentRefID=2251345			
<u>6</u>	1 of 3	NNE/73.7	66.9 / 0.75	INVITATIONS PLUS 193 PRESTON ST OTTAWA ON K1R 7P8	SCT
Established:		1994			
Plant Size (ft²):		0			
Employment:		0			
<u>--Details--</u>					
Description:		Quick Printing			
SIC/NAICS Code:		323114			
Description:		Digital Printing			
SIC/NAICS Code:		323115			
Description:		Other Printing			
SIC/NAICS Code:		323119			
<u>6</u>	2 of 3	NNE/73.7	66.9 / 0.75	6176381 Canada Inc. 191-193 Preston St Ottawa ON	CA

Map Key	Number of Records	Direction/ Distance (m)	Elev/Diff (m)	Site	DB
Certificate #: 3042-82DHGD Application Year: 2010 Issue Date: 2/11/2010 Approval Type: Municipal and Private Sewage Works Status: Approved Application Type: Client Name: Client Address: Client City: Client Postal Code: Project Description: Contaminants: Emission Control:					
6	3 of 3	NNE/73.7	66.9 / 0.75	6176381 Canada Inc. 191 - 193 Preston St Ottawa ON K2E 5A4	ECA
Approval No: 3042-82DHGD Approval Date: 2010-02-11 Status: Approved Record Type: ECA Link Source: IDS SWP Area Name: Approval Type: ECA-MUNICIPAL AND PRIVATE SEWAGE WORKS Project Type: MUNICIPAL AND PRIVATE SEWAGE WORKS Business Name: 6176381 Canada Inc. Address: 191 - 193 Preston St Full Address: Full PDF Link: https://www.accessenvironment.ene.gov.on.ca/instruments/8985-7XRL8T-14.pdf MOE District: City: Longitude: Latitude: Geometry X: Geometry Y:					
7	1 of 3	ESE/75.6	66.9 / 0.69	PRESTON AUTO CENTRE INC 241 PRESTON ST OTTAWA ON K1R 7R3	PRT
Location ID: 11042 Type: retail Expiry Date: 1993-12-31 Capacity (L): 7919 Licence #: 0056555001					
7	2 of 3	ESE/75.6	66.9 / 0.69	City of Ottawa South East corner of Preston and Balsam 241 PRESTON STREET, OTTAWA<UNOFFICIAL> Ottawa ON K1R 7R3	SPL
Ref No: 1823-6S4LH6 Site No: Incident Dt: 7/27/2006 Year: Incident Cause: Unknown Incident Event: Contaminant Code: 99 Contaminant Name: Hydrocarbon and lead contaminated water Discharger Report: Material Group: Other Health/Env Conseq: Client Type: Sector Type: Other Agency Involved: Nearest Watercourse: Site Address: SOUTH EAST CORNER OF PRESTON AND BALSAM Site District Office: Ottawa Site Postal Code: Site Region: Site Municipality: Ottawa Site Lot: Contaminant Limit 1: Contam Limit Freq 1: Contaminant UN No 1: Environment Impact: Possible Nature of Impact: Groundwater Pollution					

Map Key	Number of Records	Direction/Distance (m)	Elev/Diff (m)	Site	DB
Receiving Medium: Receiving Env: MOE Response: Dt MOE Arvl on Scn: MOE Reported Dt: Dt Document Closed: Incident Reason: Site Name: Site County/District: Site Geo Ref Meth: Incident Summary: Contaminant Qty:	Land & Water 7/27/2006	SOUTH EAST CORNER OF PRESTON AND BALSAM	SE corner of Balsam & Preston: oil & lead contaminated water Not specified	Site Conc: Northing: Easting: Site Geo Ref Accu: Site Map Datum: SAC Action Class: Source Type:	

<u>7</u>	3 of 3	ESE/75.6	66.9 / 0.69	PRESTON AUTO CENTRE INC 241 PRESTON ST OTTAWA ON K1R 7R3	DTNK
----------	--------	----------	-------------	--	------

Delisted Expired Fuel Safety Facilities

Instance No: 9838975
Status: EXPIRED
Instance ID:
Instance Type: FS Facility
Description:
TSSA Program Area:
Maximum Hazard Rank:
Facility Type:
Expired Date: 2/4/1993
Original Source: EXP
Record Date: Up to May 2013

<u>8</u>	1 of 6	W/82.8	64.2 / -2.00	V Steel Works Ltd. 17 Larch St Ottawa ON K1R 6W4	SCT
----------	--------	--------	--------------	--	-----

Established: 7/1/1975
Plant Size (ft²):
Employment:

--Details--

Description: All Other Industrial Machinery Manufacturing
SIC/NAICS Code: 333299

Description: Other Plate Work and Fabricated Structural Product Manufacturing
SIC/NAICS Code: 332319

Description: Other Ornamental and Architectural Metal Product Manufacturing
SIC/NAICS Code: 332329

<u>8</u>	2 of 6	W/82.8	64.2 / -2.00	15-19 Larch Street Ottawa ON K1R 6W4	EHS
----------	--------	--------	--------------	---	-----

Order No: 20200515158
Status: C
Report Type: Standard Report
Report Date: 21-MAY-20
Date Received: 15-MAY-20
Previous Site Name:

Nearest Intersection:
Municipality:
Client Prov/State: ON
Search Radius (km): .25
X: -75.713835
Y: 45.4055553

Map Key	Number of Records	Direction/ Distance (m)	Elev/Diff (m)	Site	DB
Lot/Building Size: Additional Info Ordered:					
<u>8</u>	3 of 6	W/82.8	64.2 / -2.00	15-19 Larch Street Ottawa ON K1R 6W4	EHS
Order No:	20200515158			Nearest Intersection:	
Status:	C			Municipality:	
Report Type:	Standard Report			Client Prov/State:	ON
Report Date:	21-MAY-20			Search Radius (km):	.25
Date Received:	15-MAY-20			X:	-75.713835
Previous Site Name:				Y:	45.4055553
Lot/Building Size:					
Additional Info Ordered:					
Lot/Building Size: Additional Info Ordered:					
<u>8</u>	4 of 6	W/82.8	64.2 / -2.00	15-19 Larch Street Ottawa ON K1R 6W4	EHS
Order No:	20200515158			Nearest Intersection:	
Status:	C			Municipality:	
Report Type:	Standard Report			Client Prov/State:	ON
Report Date:	21-MAY-20			Search Radius (km):	.25
Date Received:	15-MAY-20			X:	-75.713835
Previous Site Name:				Y:	45.4055553
Lot/Building Size:					
Additional Info Ordered:					
Lot/Building Size: Additional Info Ordered:					
<u>8</u>	5 of 6	W/82.8	64.2 / -2.00	15-19 Larch Street Ottawa ON K1R 6W4	EHS
Order No:	20200515158			Nearest Intersection:	
Status:	C			Municipality:	
Report Type:	Standard Report			Client Prov/State:	ON
Report Date:	21-MAY-20			Search Radius (km):	.25
Date Received:	15-MAY-20			X:	-75.713835
Previous Site Name:				Y:	45.4055553
Lot/Building Size:					
Additional Info Ordered:					
Lot/Building Size: Additional Info Ordered:					
<u>8</u>	6 of 6	W/82.8	64.2 / -2.00	15-19 Larch Street Ottawa ON K1R 6W4	EHS
Order No:	20200515158			Nearest Intersection:	
Status:	C			Municipality:	
Report Type:	Standard Report			Client Prov/State:	ON
Report Date:	21-MAY-20			Search Radius (km):	.25
Date Received:	15-MAY-20			X:	-75.713835
Previous Site Name:				Y:	45.4055553
Lot/Building Size:					
Additional Info Ordered:					
Lot/Building Size: Additional Info Ordered:					
<u>9</u>	1 of 1	N/82.9	67.0 / 0.77	ON	BORE
Borehole ID:	613150			Inclin FLG:	No
OGF ID:	215514454			SP Status:	Initial Entry
Status:				Surv Elev:	No

Map Key	Number of Records	Direction/ Distance (m)	Elev/Diff (m)	Site	DB
Type:	Borehole			Piezometer:	No
Use:				Primary Name:	
Completion Date:				Municipality:	
Static Water Level:				Lot:	
Primary Water Use:				Township:	
Sec. Water Use:				Latitude DD:	45.406375
Total Depth m:	-999			Longitude DD:	-75.712779
Depth Ref:	Ground Surface			UTM Zone:	18
Depth Elev:				Easting:	444221
Drill Method:				Northing:	5028342
Orig Ground Elev m:	61			Location Accuracy:	
Elev Reliabil Note:				Accuracy:	Not Applicable
DEM Ground Elev m:	57.9				
Concession:					
Location D:					
Survey D:					
Comments:					

Borehole Geology Stratum

Geology Stratum ID:	218393912			Mat Consistency:	
Top Depth:	0			Material Moisture:	
Bottom Depth:	1.2			Material Texture:	
Material Color:				Non Geo Mat Type:	
Material 1:	Sand			Geologic Formation:	
Material 2:	Gravel			Geologic Group:	
Material 3:				Geologic Period:	
Material 4:				Depositional Gen:	
Gsc Material Description:					
Stratum Description:	SAND.				
Geology Stratum ID:	218393914			Mat Consistency:	Firm
Top Depth:	2.1			Material Moisture:	
Bottom Depth:				Material Texture:	
Material Color:	Black			Non Geo Mat Type:	
Material 1:	Bedrock			Geologic Formation:	
Material 2:				Geologic Group:	
Material 3:				Geologic Period:	
Material 4:				Depositional Gen:	
Gsc Material Description:					
Stratum Description:	BEDROCK. RM. TILL. FIRM. BEDROCK. 0025016CK,VERY HARD. BEDROCK. BLACK. LT.				
Geology Stratum ID:	218393913			Mat Consistency:	
Top Depth:	1.2			Material Moisture:	
Bottom Depth:	2.1			Material Texture:	
Material Color:				Non Geo Mat Type:	
Material 1:	Sand			Geologic Formation:	
Material 2:	Clay			Geologic Group:	
Material 3:				Geologic Period:	
Material 4:				Depositional Gen:	
Gsc Material Description:					
Stratum Description:	SAND.				

Source

Source Type:	Data Survey	Source Appl:	Spatial/Tabular
Source Orig:	Geological Survey of Canada	Source Iden:	1
Source Date:	1956-1972	Scale or Res:	Varies
Confidence:	H	Horizontal:	NAD27
Observatio:		Verticalda:	Mean Average Sea Level
Source Name:	Urban Geology Automated Information System (UGAIS)		
Source Details:	File: OTTAWA2.txt RecordID: 056580 NTS_Sheet: 31G05G		
Confiden 1:	Logged by professional. Exact and complete description of material and properties.		

Map Key	Number of Records	Direction/ Distance (m)	Elev/Diff (m)	Site	DB
Source List					
Source Identifier:	1			Horizontal Datum:	NAD27
Source Type:	Data Survey			Vertical Datum:	Mean Average Sea Level
Source Date:	1956-1972			Projection Name:	Universal Transverse Mercator
Scale or Resolution:	Varies				
Source Name:	Urban Geology Automated Information System (UGAIS)				
Source Originators:	Geological Survey of Canada				
10	1 of 6	N/90.1	66.9 / 0.69	185 Preston Street Ottawa ON K1R 7P8	EHS
Order No:	20191127055			Nearest Intersection:	
Status:	C			Municipality:	
Report Type:	Standard Report			Client Prov/State:	ON
Report Date:	02-DEC-19			Search Radius (km):	.25
Date Received:	27-NOV-19			X:	-75.712842
Previous Site Name:				Y:	45.406438
Lot/Building Size:					
Additional Info Ordered:					
10	2 of 6	N/90.1	66.9 / 0.69	185 Preston Street Ottawa ON K1R 7P8	EHS
Order No:	20191127055			Nearest Intersection:	
Status:	C			Municipality:	
Report Type:	Standard Report			Client Prov/State:	ON
Report Date:	02-DEC-19			Search Radius (km):	.25
Date Received:	27-NOV-19			X:	-75.712842
Previous Site Name:				Y:	45.406438
Lot/Building Size:					
Additional Info Ordered:					
10	3 of 6	N/90.1	66.9 / 0.69	185 Preston Street Ottawa ON K1R 7P8	EHS
Order No:	20191127055			Nearest Intersection:	
Status:	C			Municipality:	
Report Type:	Standard Report			Client Prov/State:	ON
Report Date:	02-DEC-19			Search Radius (km):	.25
Date Received:	27-NOV-19			X:	-75.712842
Previous Site Name:				Y:	45.406438
Lot/Building Size:					
Additional Info Ordered:					
10	4 of 6	N/90.1	66.9 / 0.69	185 Preston Street Ottawa ON K1R 7P8	EHS
Order No:	20191127055			Nearest Intersection:	
Status:	C			Municipality:	
Report Type:	Standard Report			Client Prov/State:	ON
Report Date:	02-DEC-19			Search Radius (km):	.25
Date Received:	27-NOV-19			X:	-75.712842
Previous Site Name:				Y:	45.406438
Lot/Building Size:					
Additional Info Ordered:					

Map Key	Number of Records	Direction/ Distance (m)	Elev/Diff (m)	Site	DB
10	5 of 6	N/90.1	66.9 / 0.69	185 Preston Street Ottawa ON K1R 7P8	EHS
Order No:	20191127055			Nearest Intersection:	
Status:	C			Municipality:	
Report Type:	Standard Report			Client Prov/State:	ON
Report Date:	02-DEC-19			Search Radius (km):	.25
Date Received:	27-NOV-19			X:	-75.712842
Previous Site Name:				Y:	45.406438
Lot/Building Size:					
Additional Info Ordered:					
10	6 of 6	N/90.1	66.9 / 0.69	185 Preston Street Ottawa ON K1R 7P8	EHS
Order No:	20191127055			Nearest Intersection:	
Status:	C			Municipality:	
Report Type:	Standard Report			Client Prov/State:	ON
Report Date:	02-DEC-19			Search Radius (km):	.25
Date Received:	27-NOV-19			X:	-75.712842
Previous Site Name:				Y:	45.406438
Lot/Building Size:					
Additional Info Ordered:					
11	1 of 11	SSW/92.6	65.6 / -0.62	PRESTON HARDWARE (1980) LIMITED 234-248 PRESTON STREET OTTAWA ON K1R 7R4	PES
Detail Licence No:	23-01-10903-0			Operator Box:	
Licence No:	10903			Operator Class:	
Status:				Operator No:	
Approval Date:				Operator Type:	
Report Source:				Oper Area Code:	
Licence Type:	Limited Vendor			Oper Phone No:	
Licence Type Code:	23			Operator Ext:	
Licence Class:	01			Operator Lot:	
Licence Control:	0			Oper Concession:	
Latitude:				Operator Region:	4
Longitude:				Operator District:	2
Lot:				Operator County:	15
Concession:				Op Municipality:	
Region:	4			Post Office Box:	
District:	2			MOE District:	
County:	15			SWP Area Name:	
Trade Name:					
PDF Link:					
11	2 of 11	SSW/92.6	65.6 / -0.62	PRESTON HARDWARE 1980 LIMITED 248 PRESTON ST OTTAWA ON K1R 7R4	PES
Detail Licence No:	23-01-12318-0			Operator Box:	
Licence No:	12318			Operator Class:	
Status:				Operator No:	
Approval Date:				Operator Type:	
Report Source:				Oper Area Code:	
Licence Type:	Limited Vendor			Oper Phone No:	
Licence Type Code:	23			Operator Ext:	
Licence Class:	01			Operator Lot:	
Licence Control:	0			Oper Concession:	
Latitude:				Operator Region:	4

Map Key	Number of Records	Direction/ Distance (m)	Elev/Diff (m)	Site	DB
<p>Longitude: Lot: Concession: Region: District: County: Trade Name: PDF Link:</p>					
11	3 of 11	SSW/92.6	65.6 / -0.62	OPERATOR DISTRICT: OPERATOR COUNTY: 15 OP MUNICIPALITY: POST OFFICE BOX: MOE DISTRICT: SWP AREA NAME:	PES
<p>PRESTON HARDWARE (1980) LIMITED 234-248 PRESTON ST OTTAWA ON K1R 7R4</p>					
<p>Detail Licence No: Licence No: Status: Approval Date: Report Source: Licence Type: Limited Vendor Licence Type Code: 23 Licence Class: Licence Control: Latitude: Longitude: Lot: Concession: Region: District: County: Trade Name: PDF Link:</p>					
<p>Operator Box: Operator Class: Operator No: Operator Type: Oper Area Code: Oper Phone No: Operator Ext: Operator Lot: Oper Concession: Operator Region: Operator District: Operator County: Op Municipality: Post Office Box: MOE District: SWP Area Name:</p>					
11	4 of 11	SSW/92.6	65.6 / -0.62	OPERATOR DISTRICT: OPERATOR COUNTY: 15 OP MUNICIPALITY: POST OFFICE BOX: MOE DISTRICT: SWP AREA NAME:	PES
<p>PRESTON HARDWARE (1980) LIMITED 234-248 PRESTON ST OTTAWA ON K1R 7R4</p>					
<p>Detail Licence No: Licence No: Status: Approval Date: Report Source: Licence Type: Vendor Licence Type Code: Licence Class: Licence Control: Latitude: Longitude: Lot: Concession: Region: District: County: Trade Name: PDF Link:</p>					
<p>Operator Box: Operator Class: Operator No: Operator Type: Oper Area Code: Oper Phone No: Operator Ext: Operator Lot: Oper Concession: Operator Region: Operator District: Operator County: Op Municipality: Post Office Box: MOE District: SWP Area Name:</p>					
11	5 of 11	SSW/92.6	65.6 / -0.62	OPERATOR DISTRICT: OPERATOR COUNTY: 15 OP MUNICIPALITY: POST OFFICE BOX: MOE DISTRICT: SWP AREA NAME:	PES
<p>PRESTON HARDWARE 1980 LIMITED 248 PRESTON ST OTTAWA ON K1R 7R4</p>					
<p>Detail Licence No: Operator Box:</p>					

Map Key	Number of Records	Direction/ Distance (m)	Elev/Diff (m)	Site	DB
Licence No: Status: Approval Date: Report Source: Licence Type: Vendor Licence Type Code: Licence Class: Licence Control: Latitude: Longitude: Lot: Concession: Region: District: County: Trade Name: PDF Link:		Operator Class: Operator No: Operator Type: Oper Area Code: Oper Phone No: Operator Ext: Operator Lot: Oper Concession: Operator Region: Operator District: Operator County: Op Municipality: Post Office Box: MOE District: SWP Area Name:			

11	6 of 11	SSW/92.6	65.6 / -0.62	Preston Hardware (1980) Limited 234-248 Preston Street Ottawa ON K1R 7R4	CA
Certificate #: 3131-63XLJC Application Year: 2004 Issue Date: 8/19/2004 Approval Type: Municipal and Private Sewage Works Status: Approved Application Type: Client Name: Client Address: Client City: Client Postal Code: Project Description: Contaminants: Emission Control:					

11	7 of 11	SSW/92.6	65.6 / -0.62	PRESTON HARDWARE 1980 LIMITED 248 PRESTON ST OTTAWA ON K1R7R4	PES
Detail Licence No: Licence No: 12318 Status: Approval Date: Report Source: Legacy Licenses (Excluding TS) Licence Type: Limited Vendor Licence Type Code: 23 Licence Class: 01 Licence Control: 0 Latitude: Longitude: Lot: Concession: Region: District: County: Trade Name: PDF Link:		Operator Box: Operator Class: Operator No: Operator Type: Oper Area Code: 613 Oper Phone No: 2307166 Operator Ext: Operator Lot: Oper Concession: Operator Region: 4 Operator District: Operator County: 15 Op Municipality: Post Office Box: MOE District: SWP Area Name:			

Map Key	Number of Records	Direction/ Distance (m)	Elev/Diff (m)	Site	DB
11	8 of 11	SSW/92.6	65.6 / -0.62	Preston Hardware (1980) Limited 234-248 Preston Street Ottawa ON K1R 7R4	ECA
<p>Approval No: 3131-63XLJC MOE District: Ottawa</p> <p>Approval Date: 2004-08-19 City:</p> <p>Status: Approved Longitude: -75.71224</p> <p>Record Type: ECA Latitude: 45.40498</p> <p>Link Source: IDS Geometry X:</p> <p>SWP Area Name: Rideau Valley Geometry Y:</p> <p>Approval Type: ECA-MUNICIPAL AND PRIVATE SEWAGE WORKS</p> <p>Project Type: MUNICIPAL AND PRIVATE SEWAGE WORKS</p> <p>Business Name: Preston Hardware (1980) Limited</p> <p>Address: 234-248 Preston Street</p> <p>Full Address:</p> <p>Full PDF Link: https://www.accessenvironment.ene.gov.on.ca/instruments/8327-62PS45-14.pdf</p>					
11	9 of 11	SSW/92.6	65.6 / -0.62	248 Preston Street Ottawa ON	SPL
<p>Ref No: 2660-ASCFNV Discharger Report:</p> <p>Site No: NA Material Group:</p> <p>Incident Dt: 2017/10/20 Health/Env Conseq: 2 - Minor Environment</p> <p>Year: Client Type:</p> <p>Incident Cause: Sector Type: Unknown / N/A</p> <p>Incident Event: Unknown / N/A Agency Involved:</p> <p>Contaminant Code: 27 Nearest Watercourse:</p> <p>Contaminant Name: PAINT (WATER-BASED) Site Address: 248 Preston Street</p> <p>Contaminant Limit 1: Site District Office: Ottawa</p> <p>Contam Limit Freq 1: Site Postal Code:</p> <p>Contaminant UN No 1: 1263 Site Region: Eastern</p> <p>Environment Impact: Site Municipality: Ottawa</p> <p>Nature of Impact: Site Lot:</p> <p>Receiving Medium: Site Conc:</p> <p>Receiving Env: Land Northing: 5028165</p> <p>MOE Response: No Easting: 444270</p> <p>Dt MOE Arvl on Scn: Site Geo Ref Accu:</p> <p>MOE Reported Dt: 2017/10/21 Site Map Datum:</p> <p>Dt Document Closed: SAC Action Class: Watercourse Spills</p> <p>Incident Reason: Unknown / N/A Source Type: Unknown / N/A</p> <p>Site Name: CB<UNOFFICIAL></p> <p>Site County/District:</p> <p>Site Geo Ref Meth:</p> <p>Incident Summary: Drain All: Paint to two catch basins; cleaned</p> <p>Contaminant Qty: 0 other - see incident description</p>					
11	10 of 11	SSW/92.6	65.6 / -0.62	PRESTON HARDWARE (1980) LIMITED 234-248 PRESTON ST OTTAWA ON K1R7R4	PES
<p>Detail Licence No: 23-01-10903-0 Operator Box:</p> <p>Licence No: 10903 Operator Class:</p> <p>Status: Operator No:</p> <p>Approval Date: Operator Type:</p> <p>Report Source: Legacy Licenses (Excluding TS) Oper Area Code: 613</p> <p>Licence Type: Limited Vendor Oper Phone No: 2307166</p> <p>Licence Type Code: 23 Operator Ext:</p> <p>Licence Class: 01 Operator Lot:</p> <p>Licence Control: 0 Oper Concession:</p> <p>Latitude: Operator Region: 4</p> <p>Longitude: Operator District: 2</p> <p>Lot: Operator County: 15</p>					

Map Key	Number of Records	Direction/ Distance (m)	Elev/Diff (m)	Site	DB
Concession: Region: 4 District: 2 County: 15 Trade Name: PDF Link:					
Op Municipality: Post Office Box: MOE District: SWP Area Name:					
11	11 of 11	SSW/92.6	65.6 / -0.62	PRESTON HARDWARE (1980) LIMITED 234-248 PRESTON ST OTTAWA ON K1R7R4	PES
Detail Licence No: Licence No: 10903 Status: Approval Date: Report Source: Legacy Licenses (Excluding TS) Licence Type: Retail Vendor Class 03 Licence Type Code: 21 Licence Class: 03 Licence Control: Latitude: Longitude: Lot: Concession: Region: District: County: Trade Name: PDF Link:					
Operator Box: Operator Class: Operator No: Operator Type: Oper Area Code: 613 Oper Phone No: 2307166 Operator Ext: Operator Lot: Oper Concession: Operator Region: Operator District: Operator County: Op Municipality: Post Office Box: MOE District: SWP Area Name:					
12	1 of 1	NW/93.5	65.8 / -0.40	Preston St & Laurel St Ottawa On Ottawa ON	EHS
Order No: 20150115029 Status: C Report Type: RSC Report (Urban) Report Date: 21-JAN-15 Date Received: 15-JAN-15 Previous Site Name: Lot/Building Size: Additional Info Ordered: Title Searches					
Nearest Intersection: Municipality: Ottawa Client Prov/State: ON Search Radius (km): .3 X: -75.713306 Y: 45.406385					
13	1 of 1	NW/95.0	66.3 / 0.15	170 Preston Street Ltd. 170 Preston St Ottawa ON K1R 7H9	ECA
Approval No: 4185-A9VUFZ Approval Date: 2016-06-06 Status: Approved Record Type: ECA Link Source: IDS SWP Area Name: Approval Type: ECA-MUNICIPAL AND PRIVATE SEWAGE WORKS Project Type: MUNICIPAL AND PRIVATE SEWAGE WORKS Business Name: 170 Preston Street Ltd. Address: 170 Preston St Full Address: Full PDF Link: https://www.accessenvironment.ene.gov.on.ca/instruments/8755-9ZGR7Q-14.pdf					
MOE District: City: Longitude: Latitude: Geometry X: Geometry Y:					

Map Key	Number of Records	Direction/ Distance (m)	Elev/Diff (m)	Site	DB
14	1 of 5	E/123.1	68.2 / 2.00	Ottawa Community Housing 865 Gladstone Ottawa ON K1R 7T4	GEN
Generator No:	ON3858285			PO Box No:	
Status:				Country:	Canada
Approval Years:	2016			Choice of Contact:	CO_ADMIN
Contam. Facility:	No			Co Admin:	Joanie Mitchell
MHSW Facility:	No			Phone No Admin:	613-731-7223 Ext.2304
SIC Code:	561799				
SIC Description:	ALL OTHER SERVICES TO BUILDINGS AND DWELLINGS				
Detail(s)					
Waste Class:	145				
Waste Class Desc:	PAINT/PIGMENT/COATING RESIDUES				
14	2 of 5	E/123.1	68.2 / 2.00	Ottawa Community Housing 865 Gladstone Ottawa ON K1R 7T4	GEN
Generator No:	ON3858285			PO Box No:	
Status:				Country:	Canada
Approval Years:	2015			Choice of Contact:	CO_OFFICIAL
Contam. Facility:	No			Co Admin:	Joanie Jeanne d'Arc Mitchell
MHSW Facility:	No			Phone No Admin:	613-731-7223 Ext.2304
SIC Code:	561799				
SIC Description:	ALL OTHER SERVICES TO BUILDINGS AND DWELLINGS				
Detail(s)					
Waste Class:	145				
Waste Class Desc:	PAINT/PIGMENT/COATING RESIDUES				
14	3 of 5	E/123.1	68.2 / 2.00	Central Tenant Services 865 Gladstone Ottawa ON K1R 7T4	GEN
Generator No:	ON3858285			PO Box No:	
Status:				Country:	Canada
Approval Years:	2014			Choice of Contact:	CO_OFFICIAL
Contam. Facility:	No			Co Admin:	
MHSW Facility:	No			Phone No Admin:	
SIC Code:	561799				
SIC Description:	ALL OTHER SERVICES TO BUILDINGS AND DWELLINGS				
Detail(s)					
Waste Class:	145				
Waste Class Desc:	PAINT/PIGMENT/COATING RESIDUES				
14	4 of 5	E/123.1	68.2 / 2.00	Ottawa Community Housing 865 Gladstone Ottawa ON K1R 7T4	GEN
Generator No:	ON3858285			PO Box No:	
Status:	Registered			Country:	Canada
Approval Years:	As of Dec 2018			Choice of Contact:	
Contam. Facility:				Co Admin:	
MHSW Facility:				Phone No Admin:	
SIC Code:					

Map Key	Number of Records	Direction/ Distance (m)	Elev/Diff (m)	Site	DB
16	1 of 1	N/135.0	66.9 / 0.69	173 Preston St Ottawa ON K1R7P6	EHS
Order No:	20131219015			Nearest Intersection:	
Status:	C			Municipality:	
Report Type:	RSC Report (Urban)			Client Prov/State:	ON
Report Date:	02-JAN-14			Search Radius (km):	.3
Date Received:	19-DEC-13			X:	-75.712947
Previous Site Name:				Y:	45.406838
Lot/Building Size:					
Additional Info Ordered:	Fire Insur. Maps and/or Site Plans				
17	1 of 1	N/136.3	66.9 / 0.69	Padom Holdings Ltd. 173 Preston St Ottawa ON K2C 1P1	ECA
Approval No:	6105-A9ZMF9			MOE District:	Ottawa
Approval Date:	2016-05-19			City:	
Status:	Approved			Longitude:	-75.71293
Record Type:	ECA			Latitude:	45.406889
Link Source:	IDS			Geometry X:	
SWP Area Name:	Rideau Valley			Geometry Y:	
Approval Type:	ECA-MUNICIPAL AND PRIVATE SEWAGE WORKS				
Project Type:	MUNICIPAL AND PRIVATE SEWAGE WORKS				
Business Name:	Padom Holdings Ltd.				
Address:	173 Preston St				
Full Address:					
Full PDF Link:	https://www.accessenvironment.ene.gov.on.ca/instruments/9998-A4SMY7-14.pdf				
18	1 of 2	SSE/137.5	65.9 / -0.31	GREAT CANADIAN THEATRE COMPANY, THE 910 GLADSTONE AVENUE OTTAWA ON K1R 6Y3	GEN
Generator No:	ON2272500			PO Box No:	
Status:				Country:	
Approval Years:	97,98,99,00,01			Choice of Contact:	
Contam. Facility:				Co Admin:	
MHSW Facility:				Phone No Admin:	
SIC Code:	9631				
SIC Description:	ENTER. PROD. CO./ART.				
Detail(s)					
Waste Class:	145				
Waste Class Desc:	PAINT/PIGMENT/COATING RESIDUES				
Waste Class:	331				
Waste Class Desc:	WASTE COMPRESSED GASES				
18	2 of 2	SSE/137.5	65.9 / -0.31	Great Canadian Theatre Company 910 Gladstone Ottawa ON K1R 6Y4	GEN
Generator No:	ON8458399			PO Box No:	
Status:				Country:	
Approval Years:	04			Choice of Contact:	
Contam. Facility:				Co Admin:	
MHSW Facility:				Phone No Admin:	
SIC Code:	711190				
SIC Description:	Other Performing Arts Companies				

Map Key	Number of Records	Direction/ Distance (m)	Elev/Diff (m)	Site	DB
19	1 of 1	N/141.9	66.9 / 0.69	173-177 PRESTON ST Ottawa ON	WWIS
Well ID: 7230093 Construction Date: Primary Water Use: Monitoring Sec. Water Use: Final Well Status: Observation Wells Water Type: Casing Material: Audit No: Z180597 Tag: A153936 Construction Method: Elevation (m): Elevation Reliability: Depth to Bedrock: Well Depth: Overburden/Bedrock: Pump Rate: Static Water Level: Flowing (Y/N): Flow Rate: Clear/Cloudy:		Data Entry Status: Data Src: Date Received: 10/24/2014 Selected Flag: True Abandonment Rec: Contractor: 1844 Form Version: 7 Owner: Street Name: 173-177 PRESTON ST County: OTTAWA Municipality: NEPEAN TOWNSHIP Site Info: Lot: Concession: Concession Name: Easting NAD83: Northing NAD83: Zone: UTM Reliability:			
PDF URL (Map):					
<u>Additional Detail(s) (Map)</u>					
Well Completed Date: 2014/01/17 Year Completed: 2014 Depth (m): 10.9 Latitude: 45.4069036176719 Longitude: -75.7128834980383 Path:					
<u>Bore Hole Information</u>					
Bore Hole ID: 1005178388 DP2BR: Spatial Status: Code OB: Code OB Desc: Open Hole: Cluster Kind: Date Completed: 17-Jan-2014 00:00:00 Remarks: Elevrc Desc: Location Source Date: Improvement Location Source: Improvement Location Method: Source Revision Comment: Supplier Comment:		Elevation: 58.289070 Elevrc: Zone: 18 East83: 444213.00 North83: 5028401.00 Org CS: UTM83 UTMRC: 4 UTMRC Desc: margin of error : 30 m - 100 m Location Method: wwr			
<u>Overburden and Bedrock</u>					
<u>Materials Interval</u>					
Formation ID: 1005361729 Layer: 5 Color: 6 General Color: BROWN Mat1: 28					

Map Key	Number of Records	Direction/ Distance (m)	Elev/Diff (m)	Site	DB
Most Common Material:					
Mat2:		SAND			
Mat2 Desc:		11			
Mat3:		GRAVEL			
Mat3 Desc:		13			
Formation Top Depth:		BOULDERS			
Formation End Depth:		3.9000000953674316			
Formation End Depth UOM:		10.899999618530273			
		m			
<u>Overburden and Bedrock</u>					
<u>Materials Interval</u>					
Formation ID:		1005361727			
Layer:		3			
Color:		6			
General Color:		BROWN			
Mat1:		06			
Most Common Material:		SILT			
Mat2:		28			
Mat2 Desc:		SAND			
Mat3:		01			
Mat3 Desc:		FILL			
Formation Top Depth:		0.6000000238418579			
Formation End Depth:		1.600000023841858			
Formation End Depth UOM:		m			
<u>Overburden and Bedrock</u>					
<u>Materials Interval</u>					
Formation ID:		1005361725			
Layer:		1			
Color:					
General Color:					
Mat1:		27			
Most Common Material:		OTHER			
Mat2:					
Mat2 Desc:					
Mat3:					
Mat3 Desc:					
Formation Top Depth:		0.0			
Formation End Depth:		0.05000000074505806			
Formation End Depth UOM:		m			
<u>Overburden and Bedrock</u>					
<u>Materials Interval</u>					
Formation ID:		1005361728			
Layer:		4			
Color:		6			
General Color:		BROWN			
Mat1:		06			
Most Common Material:		SILT			
Mat2:		28			
Mat2 Desc:		SAND			
Mat3:		34			
Mat3 Desc:		TILL			
Formation Top Depth:		1.600000023841858			
Formation End Depth:		3.9000000953674316			
Formation End Depth UOM:		m			
<u>Overburden and Bedrock</u>					
<u>Materials Interval</u>					

Map Key	Number of Records	Direction/ Distance (m)	Elev/Diff (m)	Site	DB
Formation ID:		1005361726			
Layer:		2			
Color:		2			
General Color:		GREY			
Mat1:		01			
Most Common Material:		FILL			
Mat2:		15			
Mat2 Desc:		LIMESTONE			
Mat3:		28			
Mat3 Desc:		SAND			
Formation Top Depth:		0.05000000074505806			
Formation End Depth:		0.6000000238418579			
Formation End Depth UOM:		m			
<u>Annular Space/Abandonment Sealing Record</u>					
Plug ID:		1005361736			
Layer:		1			
Plug From:		0.300000011920929			
Plug To:		0.600000023841858			
Plug Depth UOM:		m			
<u>Method of Construction & Well Use</u>					
Method Construction ID:		1005361735			
Method Construction Code:		B			
Method Construction:		Other Method			
Other Method Construction:		HSA			
<u>Pipe Information</u>					
Pipe ID:		1005361724			
Casing No:		0			
Comment:					
Alt Name:					
<u>Construction Record - Screen</u>					
Screen ID:		1005361733			
Layer:		1			
Slot:		10			
Screen Top Depth:		3			
Screen End Depth:		4.59999990463257			
Screen Material:		5			
Screen Depth UOM:		m			
Screen Diameter UOM:		cm			
Screen Diameter:		3.89000010490417			
<u>Water Details</u>					
Water ID:		1005361731			
Layer:		1			
Kind Code:		8			
Kind:		Untested			
Water Found Depth:		3.5			
Water Found Depth UOM:		m			
<u>Hole Diameter</u>					

Map Key	Number of Records	Direction/ Distance (m)	Elev/Diff (m)	Site	DB
Hole ID:		1005361730			
Diameter:		20.299999237060547			
Depth From:		0.0			
Depth To:		10.899999618530273			
Hole Depth UOM:		m			
Hole Diameter UOM:		cm			

20 1 of 1 **SW/147.0** **63.9 / -2.31** **ON** **BORE**

Borehole ID:	613131	Inclin FLG:	No
OGF ID:	215514435	SP Status:	Initial Entry
Status:		Surv Elev:	No
Type:	Borehole	Piezometer:	No
Use:		Primary Name:	
Completion Date:		Municipality:	
Static Water Level:	2.8	Lot:	
Primary Water Use:		Township:	
Sec. Water Use:		Latitude DD:	45.404568
Total Depth m:	-999	Longitude DD:	-75.713906
Depth Ref:	Ground Surface	UTM Zone:	18
Depth Elev:		Easting:	444131
Drill Method:		Northing:	5028142
Orig Ground Elev m:	61	Location Accuracy:	
Elev Reliabil Note:		Accuracy:	Not Applicable
DEM Ground Elev m:	60.6		
Concession:			
Location D:			
Survey D:			
Comments:			

Borehole Geology Stratum

Geology Stratum ID:	218393836	Mat Consistency:	
Top Depth:	.6	Material Moisture:	
Bottom Depth:	1.5	Material Texture:	
Material Color:	Brown	Non Geo Mat Type:	
Material 1:	Sand	Geologic Formation:	
Material 2:	Gravel	Geologic Group:	
Material 3:		Geologic Period:	
Material 4:		Depositional Gen:	
Gsc Material Description:			
Stratum Description:	SAND, GRAVEL. BROWN.		

Geology Stratum ID:	218393839	Mat Consistency:	Compact
Top Depth:	3	Material Moisture:	
Bottom Depth:		Material Texture:	
Material Color:	Black	Non Geo Mat Type:	
Material 1:	Bedrock	Geologic Formation:	
Material 2:		Geologic Group:	
Material 3:		Geologic Period:	
Material 4:		Depositional Gen:	
Gsc Material Description:			
Stratum Description:	BEDROCK. BEDROCK. BLACK. 0050 081 000100670000500900050049COMPACT, WATER STABLE AT 190		
	**Note: Many records provided by the department have a truncated [Stratum Description] field.		

Geology Stratum ID:	218393835	Mat Consistency:	
Top Depth:	0	Material Moisture:	
Bottom Depth:	.6	Material Texture:	
Material Color:		Non Geo Mat Type:	
Material 1:	Gravel	Geologic Formation:	
Material 2:	Sand	Geologic Group:	
Material 3:		Geologic Period:	

Map Key	Number of Records	Direction/ Distance (m)	Elev/Diff (m)	Site	DB
Material 4: Gsc Material Description: Stratum Description:		GRAVEL.		Depositional Gen:	
Geology Stratum ID:	218393837			Mat Consistency:	
Top Depth:	1.5			Material Moisture:	
Bottom Depth:	2.7			Material Texture:	
Material Color:	Grey			Non Geo Mat Type:	
Material 1:	Sand			Geologic Formation:	
Material 2:	Silt			Geologic Group:	
Material 3:	Gravel			Geologic Period:	
Material 4: Gsc Material Description: Stratum Description:	SAND,SILT,GRAVEL. GREY.		Depositional Gen:		
Geology Stratum ID:	218393838			Mat Consistency:	Compact
Top Depth:	2.7			Material Moisture:	
Bottom Depth:	3			Material Texture:	
Material Color:				Non Geo Mat Type:	
Material 1:	Boulders			Geologic Formation:	
Material 2:	Sand			Geologic Group:	
Material 3:	Gravel			Geologic Period:	
Material 4: Gsc Material Description: Stratum Description:	BOULDERS. COMPACT.		Depositional Gen:		
Source					
Source Type:	Data Survey			Source Appl:	Spatial/Tabular
Source Orig:	Geological Survey of Canada			Source Iden:	1
Source Date:	1956-1972			Scale or Res:	Varies
Confidence:	H			Horizontal:	NAD27
Observatio:				Verticalda:	Mean Average Sea Level
Source Name:	Urban Geology Automated Information System (UGAIS)				
Source Details:	File: OTTAWA2.txt RecordID: 056390 NTS_Sheet: 31G05G				
Confiden 1:	Logged by professional. Exact and complete description of material and properties.				
Source List					
Source Identifier:	1			Horizontal Datum:	NAD27
Source Type:	Data Survey			Vertical Datum:	Mean Average Sea Level
Source Date:	1956-1972			Projection Name:	Universal Transverse Mercator
Scale or Resolution:	Varies				
Source Name:	Urban Geology Automated Information System (UGAIS)				
Source Originators:	Geological Survey of Canada				
21	1 of 1	S/147.7	66.0 / -0.23	916 Gladstone Avenue Ottawa ON K1R 6Y4	EHS
Order No:	20060214012			Nearest Intersection:	
Status:	C			Municipality:	
Report Type:	Custom Report			Client Prov/State:	ON
Report Date:	2/23/2006			Search Radius (km):	0.25
Date Received:	2/14/2006			X:	-75.71262
Previous Site Name:				Y:	45.404304
Lot/Building Size:					
Additional Info Ordered:	Fire Insur. Maps and/or Site Plans				
22	1 of 1	S/157.4	66.0 / -0.23	916 GLADSTONE AVE. lot 39 con 1 OTTAWA ON	WWIS
Well ID:	1536292			Data Entry Status:	

Map Key	Number of Records	Direction/ Distance (m)	Elev/Diff (m)	Site	DB
Construction Date:				Data Src:	
Primary Water Use:				Date Received:	4/13/2006
Sec. Water Use:				Selected Flag:	True
Final Well Status:				Abandonment Rec:	
Water Type:				Contractor:	7241
Casing Material:				Form Version:	3
Audit No:	Z43722			Owner:	
Tag:	A035924			Street Name:	916 GLADSTONE AVE.
Construction Method:				County:	OTTAWA
Elevation (m):				Municipality:	OTTAWA CITY
Elevation Reliability:				Site Info:	
Depth to Bedrock:				Lot:	039
Well Depth:				Concession:	01
Overburden/Bedrock:				Concession Name:	
Pump Rate:				Easting NAD83:	
Static Water Level:				Northing NAD83:	
Flowing (Y/N):				Zone:	
Flow Rate:				UTM Reliability:	
Clear/Cloudy:					

Bore Hole Information

Bore Hole ID:	11550358	Elevation:	
DP2BR:		Elevrc:	
Spatial Status:		Zone:	
Code OB:	o	East83:	
Code OB Desc:	Overburden	North83:	
Open Hole:		Org CS:	9
Cluster Kind:		UTMRC:	unknown UTM
Date Completed:	08-Mar-2006 00:00:00	UTMRC Desc:	na
Remarks:		Location Method:	
Elevrc Desc:			
Location Source Date:			
Improvement Location Source:			
Improvement Location Method:			
Source Revision Comment:			
Supplier Comment:			

Overburden and Bedrock

Materials Interval

Formation ID:	933053141
Layer:	3
Color:	2
General Color:	GREY
Mat1:	06
Most Common Material:	SILT
Mat2:	28
Mat2 Desc:	SAND
Mat3:	
Mat3 Desc:	
Formation Top Depth:	1.8300000429153442
Formation End Depth:	3.6600000858306885
Formation End Depth UOM:	m

Overburden and Bedrock

Materials Interval

Formation ID:	933053139
Layer:	1
Color:	8
General Color:	BLACK
Mat1:	02

Map Key	Number of Records	Direction/ Distance (m)	Elev/Diff (m)	Site	DB
Most Common Material:		TOPSOIL			
Mat2:		01			
Mat2 Desc:		FILL			
Mat3:					
Mat3 Desc:					
Formation Top Depth:		0.0			
Formation End Depth:		0.30000001192092896			
Formation End Depth UOM:		m			
<u>Overburden and Bedrock Materials Interval</u>					
Formation ID:		933053140			
Layer:		2			
Color:		6			
General Color:		BROWN			
Mat1:		28			
Most Common Material:		SAND			
Mat2:		06			
Mat2 Desc:		SILT			
Mat3:		77			
Mat3 Desc:		LOOSE			
Formation Top Depth:		0.30000001192092896			
Formation End Depth:		1.8300000429153442			
Formation End Depth UOM:		m			
<u>Annular Space/Abandonment Sealing Record</u>					
Plug ID:		933293046			
Layer:		2			
Plug From:		0.300000011920929			
Plug To:		1.83000004291534			
Plug Depth UOM:		m			
<u>Annular Space/Abandonment Sealing Record</u>					
Plug ID:		933293047			
Layer:		3			
Plug From:		1.83000004291534			
Plug To:		3.66000008583069			
Plug Depth UOM:		m			
<u>Annular Space/Abandonment Sealing Record</u>					
Plug ID:		933293045			
Layer:		1			
Plug From:		0			
Plug To:		0.300000011920929			
Plug Depth UOM:		m			
<u>Method of Construction & Well Use</u>					
Method Construction ID:		961536292			
Method Construction Code:		B			
Method Construction:		Other Method			
Other Method Construction:					

Map Key	Number of Records	Direction/ Distance (m)	Elev/Diff (m)	Site	DB
<u>Pipe Information</u>					
Pipe ID:		11559965			
Casing No:		1			
Comment:					
Alt Name:					
<u>Construction Record - Casing</u>					
Casing ID:		930878924			
Layer:		1			
Material:		5			
Open Hole or Material:		PLASTIC			
Depth From:		0			
Depth To:		2.13000011444092			
Casing Diameter:		3.17000007629395			
Casing Diameter UOM:		cm			
Casing Depth UOM:		m			
<u>Construction Record - Screen</u>					
Screen ID:		933418301			
Layer:		1			
Slot:		10			
Screen Top Depth:		2.13000011444092			
Screen End Depth:		3.66000008583069			
Screen Material:		5			
Screen Depth UOM:		m			
Screen Diameter UOM:		cm			
Screen Diameter:		3.17000007629395			
<u>Hole Diameter</u>					
Hole ID:		11681039			
Diameter:		5.079999923706055			
Depth From:		0.0			
Depth To:		3.6600000858306885			
Hole Depth UOM:		m			
Hole Diameter UOM:		cm			
23	1 of 1	S/160.8	64.9 / -1.31	Lot 7, Bk 123, Reg. Plan 34, 930-934 Gladstone Ave Ottawa ON K1R 6Y4	CA
Certificate #:		0868-4ZPQAJ			
Application Year:		01			
Issue Date:		8/20/01			
Approval Type:		Municipal & Private sewage			
Status:		Approved			
Application Type:		New Certificate of Approval			
Client Name:		Ottawa Salus Corporation			
Client Address:		945 Wellington Street, Suite 200			
Client City:		Ottawa			
Client Postal Code:		K1Y 2X5			
Project Description:		This application is for a stormwater management facility, consisting of manhole and catchbasin storage plus parking lot ponding for the proposed development at 930-934 Gladstone Avenue, approximately 100 m west of Preston Street in the City of Ottawa.			
Contaminants:					
Emission Control:					

Map Key	Number of Records	Direction/ Distance (m)	Elev/Diff (m)	Site	DB
24	1 of 5	NNW/165.0	65.9 / -0.25	BROOKFIELD LEPAGE JOHNSON CONT 1 OAK STREET, OTTAWA PROPERTY MANAGEMENT CO. 120 PARKDALE AVE, SUITE 1401, OTTAWA OTTAWA CITY ON	SPL
Ref No:	205845			Discharger Report:	
Site No:				Material Group:	
Incident Dt:	7/10/2001			Health/Env Conseq:	
Year:				Client Type:	
Incident Cause:	PIPE/HOSE LEAK			Sector Type:	
Incident Event:				Agency Involved:	
Contaminant Code:				Nearest Watercourse:	
Contaminant Name:				Site Address:	
Contaminant Limit 1:				Site District Office:	
Contam Limit Freq 1:				Site Postal Code:	
Contaminant UN No 1:				Site Region:	
Environment Impact:	Possible			Site Municipality:	20107
Nature of Impact:	Air Pollution			Site Lot:	
Receiving Medium:	Air			Site Conc:	
Receiving Env:				Northing:	
MOE Response:				Easting:	
Dt MOE Arvl on Scn:				Site Geo Ref Accu:	
MOE Reported Dt:	7/13/2001			Site Map Datum:	
Dt Document Closed:				SAC Action Class:	
Incident Reason:	EQUIPMENT FAILURE			Source Type:	
Site Name:					
Site County/District:					
Site Geo Ref Meth:					
Incident Summary:	BROOKFIELD:				
Contaminant Qty:					

24	2 of 5	NNW/165.0	65.9 / -0.25	BROOKFIELD LEPAGE JOHNSON CONTROLS OAK STREET COMPLEX 1 OAK STREET OTTAWA ON	GEN
Generator No:	ON0554831			PO Box No:	
Status:				Country:	
Approval Years:	99,00,01			Choice of Contact:	
Contam. Facility:				Co Admin:	
MHSW Facility:				Phone No Admin:	
SIC Code:	7512				
SIC Description:	NON-RES. BLDG. OPER.				
Detail(s)					
Waste Class:	213				
Waste Class Desc:	PETROLEUM DISTILLATES				
Waste Class:	251				
Waste Class Desc:	OIL SKIMMINGS & SLUDGES				
Waste Class:	252				
Waste Class Desc:	WASTE OILS & LUBRICANTS				
Waste Class:	122				
Waste Class Desc:	ALKALINE WASTES - OTHER METALS				
Waste Class:	145				
Waste Class Desc:	PAINT/PIGMENT/COATING RESIDUES				
Waste Class:	146				
Waste Class Desc:	OTHER SPECIFIED INORGANICS				

Map Key	Number of Records	Direction/ Distance (m)	Elev/Diff (m)	Site	DB
Waste Class:		212			
Waste Class Desc:		ALIPHATIC SOLVENTS			
24	3 of 5	NNW/165.0	65.9 / -0.25	BROOKFIELD LEPAGE JOHNSON CONTROLS 1 OAK STREET OTTAWA ON	GEN
Generator No:	ON0554831			PO Box No:	
Status:				Country:	
Approval Years:	03,04			Choice of Contact:	
Contam. Facility:				Co Admin:	
MHSW Facility:				Phone No Admin:	
SIC Code:					
SIC Description:					
24	4 of 5	NNW/165.0	65.9 / -0.25	Aim Waste Management Inc. 1 Oak Street Ottawa ON K1R 6R9	GEN
Generator No:	ON3892828			PO Box No:	
Status:				Country:	Canada
Approval Years:	2015			Choice of Contact:	CO_OFFICIAL
Contam. Facility:	No			Co Admin:	Marc Verticchio
MHSW Facility:	No			Phone No Admin:	905 912 0773 Ext.
SIC Code:	238910				
SIC Description:	SITE PREPARATION CONTRACTORS				
<u>Detail(s)</u>					
Waste Class:	221				
Waste Class Desc:	LIGHT FUELS				
Waste Class:	243				
Waste Class Desc:	PCBS				
24	5 of 5	NNW/165.0	65.9 / -0.25	Aim Waste Management Inc. 1 Oak Street Ottawa ON K1R 6R9	GEN
Generator No:	ON3892828			PO Box No:	
Status:				Country:	Canada
Approval Years:	2014			Choice of Contact:	CO_OFFICIAL
Contam. Facility:	No			Co Admin:	Marc Verticchio
MHSW Facility:	No			Phone No Admin:	905 912 0773 Ext.
SIC Code:	238910				
SIC Description:	SITE PREPARATION CONTRACTORS				
<u>Detail(s)</u>					
Waste Class:	243				
Waste Class Desc:	PCBS				
25	1 of 1	W/166.1	62.9 / -3.31	933 Gladstone Ave Ottawa ON K1A0T4	EHS
Order No:	20150303037			Nearest Intersection:	
Status:	C			Municipality:	
Report Type:	Custom Report			Client Prov/State:	ON
Report Date:	06-MAR-15			Search Radius (km):	.25
Date Received:	03-MAR-15			X:	-75.714882

Map Key	Number of Records	Direction/ Distance (m)	Elev/Diff (m)	Site	DB
<i>Previous Site Name:</i>				Y:	45.405412
<i>Lot/Building Size:</i>					
<i>Additional Info Ordered:</i>		Topographic Maps			

26	1 of 1	N/167.1	66.7 / 0.49	173-177 PRESTON ST Ottawa ON	WWIS
<i>Well ID:</i>	7230092			<i>Data Entry Status:</i>	
<i>Construction Date:</i>				<i>Data Src:</i>	
<i>Primary Water Use:</i>	Monitoring			<i>Date Received:</i>	10/24/2014
<i>Sec. Water Use:</i>				<i>Selected Flag:</i>	True
<i>Final Well Status:</i>	Observation Wells			<i>Abandonment Rec:</i>	
<i>Water Type:</i>				<i>Contractor:</i>	1844
<i>Casing Material:</i>				<i>Form Version:</i>	7
<i>Audit No:</i>	Z180596			<i>Owner:</i>	
<i>Tag:</i>	A153936			<i>Street Name:</i>	173-177 PRESTON ST
<i>Construction Method:</i>				<i>County:</i>	OTTAWA
<i>Elevation (m):</i>				<i>Municipality:</i>	OTTAWA CITY
<i>Elevation Reliability:</i>				<i>Site Info:</i>	
<i>Depth to Bedrock:</i>				<i>Lot:</i>	
<i>Well Depth:</i>				<i>Concession:</i>	
<i>Overburden/Bedrock:</i>				<i>Concession Name:</i>	
<i>Pump Rate:</i>				<i>Easting NAD83:</i>	
<i>Static Water Level:</i>				<i>Northing NAD83:</i>	
<i>Flowing (Y/N):</i>				<i>Zone:</i>	
<i>Flow Rate:</i>				<i>UTM Reliability:</i>	
<i>Clear/Cloudy:</i>					

PDF URL (Map):

Additional Detail(s) (Map)

<i>Well Completed Date:</i>	2014/01/17
<i>Year Completed:</i>	2014
<i>Depth (m):</i>	8.5
<i>Latitude:</i>	45.4071184352754
<i>Longitude:</i>	-75.7130778811063
<i>Path:</i>	

Bore Hole Information

<i>Bore Hole ID:</i>	1005178385	<i>Elevation:</i>	58.334548
<i>DP2BR:</i>		<i>Elevrc:</i>	
<i>Spatial Status:</i>		<i>Zone:</i>	18
<i>Code OB:</i>		<i>East83:</i>	444198.00
<i>Code OB Desc:</i>		<i>North83:</i>	5028425.00
<i>Open Hole:</i>		<i>Org CS:</i>	UTM83
<i>Cluster Kind:</i>		<i>UTMRC:</i>	4
<i>Date Completed:</i>	17-Jan-2014 00:00:00	<i>UTMRC Desc:</i>	margin of error : 30 m - 100 m
<i>Remarks:</i>		<i>Location Method:</i>	wwr
<i>Elevrc Desc:</i>			
<i>Location Source Date:</i>			
<i>Improvement Location Source:</i>			
<i>Improvement Location Method:</i>			
<i>Source Revision Comment:</i>			
<i>Supplier Comment:</i>			

Overburden and Bedrock
Materials Interval

<i>Formation ID:</i>	1005361706
----------------------	------------

Map Key	Number of Records	Direction/ Distance (m)	Elev/Diff (m)	Site	DB
Layer:		6			
Color:					
General Color:					
Mat1:					
Most Common Material:					
Mat2:					
Mat2 Desc:					
Mat3:					
Mat3 Desc:					
Formation Top Depth:		7.199999809265137			
Formation End Depth:		8.5			
Formation End Depth UOM:		m			
<u>Overburden and Bedrock</u>					
<u>Materials Interval</u>					
Formation ID:		1005361703			
Layer:		3			
Color:		6			
General Color:		BROWN			
Mat1:		06			
Most Common Material:		SILT			
Mat2:		28			
Mat2 Desc:		SAND			
Mat3:		01			
Mat3 Desc:		FILL			
Formation Top Depth:		1.0099999904632568			
Formation End Depth:		1.600000023841858			
Formation End Depth UOM:		m			
<u>Overburden and Bedrock</u>					
<u>Materials Interval</u>					
Formation ID:		1005361701			
Layer:		1			
Color:					
General Color:					
Mat1:		27			
Most Common Material:		OTHER			
Mat2:					
Mat2 Desc:					
Mat3:					
Mat3 Desc:					
Formation Top Depth:		0.0			
Formation End Depth:		0.05000000074505806			
Formation End Depth UOM:		m			
<u>Overburden and Bedrock</u>					
<u>Materials Interval</u>					
Formation ID:		1005361702			
Layer:		2			
Color:		6			
General Color:		BROWN			
Mat1:		01			
Most Common Material:		FILL			
Mat2:		15			
Mat2 Desc:		LIMESTONE			
Mat3:		28			
Mat3 Desc:		SAND			
Formation Top Depth:		0.05000000074505806			
Formation End Depth:		1.0099999904632568			
Formation End Depth UOM:		m			

Map Key	Number of Records	Direction/ Distance (m)	Elev/Diff (m)	Site	DB
<u>Overburden and Bedrock Materials Interval</u>					
Formation ID:		1005361704			
Layer:		4			
Color:		6			
General Color:		BROWN			
Mat1:		06			
Most Common Material:		SILT			
Mat2:		28			
Mat2 Desc:		SAND			
Mat3:					
Mat3 Desc:					
Formation Top Depth:		1.600000023841858			
Formation End Depth:		3.9000000953674316			
Formation End Depth UOM:		m			
<u>Overburden and Bedrock Materials Interval</u>					
Formation ID:		1005361705			
Layer:		5			
Color:		7			
General Color:		RED			
Mat1:		28			
Most Common Material:		SAND			
Mat2:		29			
Mat2 Desc:		FINE GRAVEL			
Mat3:					
Mat3 Desc:					
Formation Top Depth:		3.9000000953674316			
Formation End Depth:		7.199999809265137			
Formation End Depth UOM:		m			
<u>Annular Space/Abandonment Sealing Record</u>					
Plug ID:		1005361713			
Layer:		1			
Plug From:		0.300000011920929			
Plug To:		0.600000023841858			
Plug Depth UOM:		m			
<u>Method of Construction & Well Use</u>					
Method Construction ID:		1005361712			
Method Construction Code:		B			
Method Construction:		Other Method			
Other Method Construction:		HSA			
<u>Pipe Information</u>					
Pipe ID:		1005361700			
Casing No:		0			
Comment:					
Alt Name:					
<u>Construction Record - Screen</u>					

Map Key	Number of Records	Direction/ Distance (m)	Elev/Diff (m)	Site	DB
Screen ID: 1005361710 Layer: 1 Slot: 10 Screen Top Depth: 3 Screen End Depth: 6 Screen Material: 5 Screen Depth UOM: m Screen Diameter UOM: cm Screen Diameter: 3.89000010490417					
<u>Water Details</u>					
Water ID: 1005361708 Layer: 1 Kind Code: 8 Kind: Untested Water Found Depth: 4.449999809265137 Water Found Depth UOM: m					
<u>Hole Diameter</u>					
Hole ID: 1005361707 Diameter: 20.299999237060547 Depth From: 0.0 Depth To: 8.5 Hole Depth UOM: m Hole Diameter UOM: cm					
27	1 of 2	NNW/169.7	66.7 / 0.49	153-157 Preston Road aka 130 Anderson St. Ottawa ON K1R 7P6	EHS
Order No: 20030326002 Status: C Report Type: Complete Report Report Date: 4/3/03 Date Received: 3/26/03 Previous Site Name: Lot/Building Size: Additional Info Ordered:					
Nearest Intersection: Anderson St. Municipality: Client Prov/State: CO Search Radius (km): 0.25 X: -75.71328 Y: 45.407261					
27	2 of 2	NNW/169.7	66.7 / 0.49	153-157 Preston Street Ottawa ON K1R 7P6	EHS
Order No: 20031201013 Status: C Report Type: Complete Report Report Date: 12/10/03 Date Received: 12/1/03 Previous Site Name: Lot/Building Size: Additional Info Ordered:					
Nearest Intersection: Poplar Street Municipality: Client Prov/State: ON Search Radius (km): 0.25 X: -75.713236 Y: 45.407274					
28	1 of 14	ESE/170.1	68.9 / 2.72	City of Ottawa Preston Street (Albert Street to Carling Avenue) Ottawa ON K1P 1J1	ECA
Approval No: 0959-7EGRT6 Approval Date: 2008-05-15 Status: Approved Record Type: ECA					
MOE District: Ottawa City: Longitude: -75.7108 Latitude: 45.405					

Map Key	Number of Records	Direction/ Distance (m)	Elev/Diff (m)	Site	DB
<p>Link Source: IDS SWP Area Name: Rideau Valley Approval Type: ECA-MUNICIPAL AND PRIVATE SEWAGE WORKS Project Type: MUNICIPAL AND PRIVATE SEWAGE WORKS Business Name: City of Ottawa Address: Preston Street (Albert Street to Carling Avenue) Full Address: Full PDF Link: https://www.accessenvironment.ene.gov.on.ca/instruments/2043-79SM4X-14.pdf</p>					
28	2 of 14	ESE/170.1	68.9 / 2.72	City of Ottawa Preston Street Ottawa ON K1P 1J1	ECA
<p>Approval No: 0057-7EKK59 Approval Date: 2008-05-22 Status: Approved Record Type: ECA Link Source: IDS SWP Area Name: Rideau Valley Approval Type: ECA-MUNICIPAL AND PRIVATE SEWAGE WORKS Project Type: MUNICIPAL AND PRIVATE SEWAGE WORKS Business Name: City of Ottawa Address: Preston Street Full Address: Full PDF Link: https://www.accessenvironment.ene.gov.on.ca/instruments/7920-79SMBZ-14.pdf</p>					
28	3 of 14	ESE/170.1	68.9 / 2.72	City of Ottawa Spruce Street from Champagne to Booth St. Ottawa ON K1S 5K2	ECA
<p>Approval No: 2322-5SKQQ3 Approval Date: 2003-10-24 Status: Approved Record Type: ECA Link Source: IDS SWP Area Name: Rideau Valley Approval Type: ECA-MUNICIPAL AND PRIVATE SEWAGE WORKS Project Type: MUNICIPAL AND PRIVATE SEWAGE WORKS Business Name: City of Ottawa Address: Spruce Street from Champagne to Booth St. Full Address: Full PDF Link: https://www.accessenvironment.ene.gov.on.ca/instruments/2049-5SHMH4-14.pdf</p>					
28	4 of 14	ESE/170.1	68.9 / 2.72	City of Ottawa Spruce Street from Champagne to Booth St. Ottawa ON K1S 5K2	ECA
<p>Approval No: 1611-5SLKPJ Approval Date: 2003-10-24 Status: Approved Record Type: ECA Link Source: IDS SWP Area Name: Rideau Valley Approval Type: ECA-Municipal Drinking Water Systems Project Type: Municipal Drinking Water Systems Business Name: City of Ottawa Address: Spruce Street from Champagne to Booth St. Full Address: Full PDF Link:</p>					

Map Key	Number of Records	Direction/ Distance (m)	Elev/Diff (m)	Site	DB
28	5 of 14	ESE/170.1	68.9 / 2.72	City of Ottawa Anderson Street, Eccles Street, and Poplar Street Ottawa ON K1S 5K2	ECA
Approval No:	4003-5QTN78			MOE District: Ottawa	
Approval Date:	2003-09-11			City:	
Status:	Approved			Longitude: -75.7108	
Record Type:	ECA			Latitude: 45.405	
Link Source:	IDS			Geometry X:	
SWP Area Name:	Rideau Valley			Geometry Y:	
Approval Type:	ECA-MUNICIPAL AND PRIVATE SEWAGE WORKS				
Project Type:	MUNICIPAL AND PRIVATE SEWAGE WORKS				
Business Name:	City of Ottawa				
Address:	Anderson Street, Eccles Street, and Poplar Street				
Full Address:					
Full PDF Link:	https://www.accessenvironment.ene.gov.on.ca/instruments/1569-5QDN8F-14.pdf				
28	6 of 14	ESE/170.1	68.9 / 2.72	City of Ottawa Anderson Street, Eccles Street, and Poplar Street Ottawa ON K1S 5K2	ECA
Approval No:	4703-5QEKUL			MOE District: Ottawa	
Approval Date:	2003-08-25			City:	
Status:	Approved			Longitude: -75.7108	
Record Type:	ECA			Latitude: 45.405	
Link Source:	IDS			Geometry X:	
SWP Area Name:	Rideau Valley			Geometry Y:	
Approval Type:	ECA-Municipal Drinking Water Systems				
Project Type:	Municipal Drinking Water Systems				
Business Name:	City of Ottawa				
Address:	Anderson Street, Eccles Street, and Poplar Street				
Full Address:					
Full PDF Link:					
28	7 of 14	ESE/170.1	68.9 / 2.72	City of Ottawa Oak Street & Pamilla Street Ottawa ON K2G 6J8	ECA
Approval No:	6012-5ZLL4S			MOE District: Ottawa	
Approval Date:	2004-06-04			City:	
Status:	Approved			Longitude: -75.7108	
Record Type:	ECA			Latitude: 45.405	
Link Source:	IDS			Geometry X:	
SWP Area Name:	Rideau Valley			Geometry Y:	
Approval Type:	ECA-Municipal Drinking Water Systems				
Project Type:	Municipal Drinking Water Systems				
Business Name:	City of Ottawa				
Address:	Oak Street & Pamilla Street				
Full Address:					
Full PDF Link:					
28	8 of 14	ESE/170.1	68.9 / 2.72	City of Ottawa Larch Street and Laurel Street Ottawa ON K2P 1J1	ECA
Approval No:	6964-74EH38			MOE District: Ottawa	
Approval Date:	2007-06-25			City:	
Status:	Approved			Longitude: -75.7108	

Map Key	Number of Records	Direction/ Distance (m)	Elev/Diff (m)	Site	DB
Record Type: ECA Latitude: 45.405 Link Source: IDS Geometry X: SWP Area Name: Rideau Valley Geometry Y: Approval Type: ECA-Municipal Drinking Water Systems Project Type: Municipal Drinking Water Systems Business Name: City of Ottawa Address: Larch Street and Laurel Street Full Address: Full PDF Link:					
28	9 of 14	ESE/170.1	68.9 / 2.72	City of Ottawa Somerset Street between West of Preston Street to Preston Ottawa ON K1P 1J1	ECA
Approval No: 8215-89TKG8 MOE District: Ottawa Approval Date: 2010-10-08 City: Status: Approved Longitude: -75.7108 Record Type: ECA Latitude: 45.405 Link Source: IDS Geometry X: SWP Area Name: Rideau Valley Geometry Y: Approval Type: ECA-MUNICIPAL AND PRIVATE SEWAGE WORKS Project Type: MUNICIPAL AND PRIVATE SEWAGE WORKS Business Name: City of Ottawa Address: Somerset Street between West of Preston Street to Preston Full Address: Full PDF Link: https://www.accessenvironment.ene.gov.on.ca/instruments/5460-87SLK3-14.pdf					
28	10 of 14	ESE/170.1	68.9 / 2.72	City of Ottawa Booth (from Somerset Street to Primrose) Ottawa ON K2G 6J8	ECA
Approval No: 3128-6ERKV7 MOE District: Ottawa Approval Date: 2005-08-02 City: Status: Approved Longitude: -75.7108 Record Type: ECA Latitude: 45.405 Link Source: IDS Geometry X: SWP Area Name: Rideau Valley Geometry Y: Approval Type: ECA-Municipal Drinking Water Systems Project Type: Municipal Drinking Water Systems Business Name: City of Ottawa Address: Booth (from Somerset Street to Primrose) Full Address: Full PDF Link:					
28	11 of 14	ESE/170.1	68.9 / 2.72	City of Ottawa Preston Street , Young Street, Sidney Street & Norfolk Avenue Ottawa ON K1P 1J1	ECA
Approval No: 1508-7BBP7X MOE District: Ottawa Approval Date: 2008-01-29 City: Status: Approved Longitude: -75.7108 Record Type: ECA Latitude: 45.405 Link Source: IDS Geometry X: SWP Area Name: Rideau Valley Geometry Y: Approval Type: ECA-Municipal Drinking Water Systems Project Type: Municipal Drinking Water Systems Business Name: City of Ottawa Address: Preston Street , Young Street, Sidney Street & Norfolk Avenue					

Map Key	Number of Records	Direction/ Distance (m)	Elev/Diff (m)	Site	DB
Full Address: Full PDF Link:					
28	12 of 14	ESE/170.1	68.9 / 2.72	City of Ottawa Adeline Street - CP Railway to Rochester Street Ottawa ON K1V 6A6	ECA
Approval No: 7553-5ATL6P Approval Date: 2002-06-07 Status: Approved Record Type: ECA Link Source: IDS SWP Area Name: Rideau Valley Approval Type: ECA-MUNICIPAL AND PRIVATE SEWAGE WORKS Project Type: MUNICIPAL AND PRIVATE SEWAGE WORKS Business Name: City of Ottawa Address: Adeline Street - CP Railway to Rochester Street Full Address: Full PDF Link: https://www.accessenvironment.ene.gov.on.ca/instruments/7465-5A7N5Y-14.pdf		MOE District: Ottawa City: Longitude: -75.7108 Latitude: 45.405 Geometry X: Geometry Y:			
28	13 of 14	ESE/170.1	68.9 / 2.72	City of Ottawa Booth (from Somerset Street to Primrose) Ottawa ON K2G 6J8	ECA
Approval No: 0607-6ERL5D Approval Date: 2005-08-02 Status: Approved Record Type: ECA Link Source: IDS SWP Area Name: Rideau Valley Approval Type: ECA-MUNICIPAL AND PRIVATE SEWAGE WORKS Project Type: MUNICIPAL AND PRIVATE SEWAGE WORKS Business Name: City of Ottawa Address: Booth (from Somerset Street to Primrose) Full Address: Full PDF Link: https://www.accessenvironment.ene.gov.on.ca/instruments/9843-6EQK7C-14.pdf		MOE District: Ottawa City: Longitude: -75.7108 Latitude: 45.405 Geometry X: Geometry Y:			
28	14 of 14	ESE/170.1	68.9 / 2.72	City of Ottawa Adeline Street - CP Railway to Rochester Street Ottawa ON K1V 6A6	ECA
Approval No: 4648-5ATKNZ Approval Date: 2002-06-07 Status: Approved Record Type: ECA Link Source: IDS SWP Area Name: Rideau Valley Approval Type: ECA-Municipal and Private Water Works Project Type: Municipal and Private Water Works Business Name: City of Ottawa Address: Adeline Street - CP Railway to Rochester Street Full Address: Full PDF Link:		MOE District: Ottawa City: Longitude: -75.7108 Latitude: 45.405 Geometry X: Geometry Y:			
29	1 of 2	N/176.4	66.8 / 0.66	Bridgehead (2000) Inc. 130 Anderson Street Ottawa K1R 6T7 CITY OF OTTAWA ON	EBR

Map Key	Number of Records	Direction/ Distance (m)	Elev/Diff (m)	Site	DB
EBR Registry No:	012-1133			Decision Posted:	
Ministry Ref No:	9800-9FDQHL			Exception Posted:	
Notice Type:	Instrument Decision			Section:	
Notice Stage:				Act 1:	
Notice Date:	August 04, 2016			Act 2:	
Proposal Date:	February 21, 2014			Site Location Map:	
Year:	2014				
Instrument Type:	(EPA Part II.1-air) - Environmental Compliance Approval (project type: air)				
Off Instrument Name:					
Posted By:					
Company Name:	Bridgehead (2000) Inc.				
Site Address:					
Location Other:					
Proponent Name:					
Proponent Address:	130 Anderson Street, Ottawa Ontario, Canada K1R 6T7				
Comment Period:					
URL:					
Site Location Details:					
130 Anderson Street Ottawa K1R 6T7 CITY OF OTTAWA					

29	2 of 2	N/176.4	66.8 / 0.66	BRIDGEHEAD (2000) INC. 130 Anderson ST Ottawa ON K1R 6T7	EASR
Approval No:	R-010-4112868817			SWP Area Name:	
Status:	REGISTERED			MOE District:	
Date:	2021-01-26			Municipality:	Ottawa
Record Type:	EASR			Latitude:	
Link Source:	MOFA			Longitude:	
Project Type:	Air Emissions			Geometry X:	
Full Address:				Geometry Y:	
Approval Type:	EASR-Air Emissions				
Full PDF Link:	http://www.accessenvironment.ene.gov.on.ca/AEWeb/ae/ViewDocument.action?documentRefID=2332788				

30	1 of 1	NE/178.3	68.9 / 2.69	26 BALSAM Ottawa ON	WWIS
Well ID:	7204405			Data Entry Status:	
Construction Date:				Data Src:	
Primary Water Use:	Monitoring and Test Hole			Date Received:	7/10/2013
Sec. Water Use:				Selected Flag:	True
Final Well Status:	Test Hole			Abandonment Rec:	
Water Type:				Contractor:	7241
Casing Material:				Form Version:	7
Audit No:	Z168664			Owner:	
Tag:	A098723			Street Name:	26 BALSAM
Construction Method:				County:	OTTAWA
Elevation (m):				Municipality:	NEPEAN TOWNSHIP
Elevation Reliability:				Site Info:	
Depth to Bedrock:				Lot:	
Well Depth:				Concession:	
Overburden/Bedrock:				Concession Name:	
Pump Rate:				Easting NAD83:	
Static Water Level:				Northing NAD83:	
Flowing (Y/N):				Zone:	
Flow Rate:				UTM Reliability:	
Clear/Cloudy:					
PDF URL (Map):	https://d2khazk8e83rdv.cloudfront.net/moe_mapping/downloads/2Water/Wells_pdfs/720\7204405.pdf				

Map Key	Number of Records	Direction/ Distance (m)	Elev/Diff (m)	Site	DB
---------	-------------------	----------------------------	------------------	------	----

Additional Detail(s) (Map)

Well Completed Date: 2013/06/04
Year Completed: 2013
Depth (m): 15.24
Latitude: 45.4067523604503
Longitude: -75.7111564788136
Path: 720\7204405.pdf

Bore Hole Information

Bore Hole ID:	1004403119	Elevation:	65.374786
DP2BR:		Elevrc:	
Spatial Status:		Zone:	18
Code OB:		East83:	444348.00
Code OB Desc:		North83:	5028383.00
Open Hole:		Org CS:	UTM83
Cluster Kind:		UTMRC:	4
Date Completed:	04-Jun-2013 00:00:00	UTMRC Desc:	margin of error : 30 m - 100 m
Remarks:		Location Method:	wwr
Elevrc Desc:			
Location Source Date:			
Improvement Location Source:			
Improvement Location Method:			
Source Revision Comment:			
Supplier Comment:			

Overburden and Bedrock

Materials Interval

Formation ID: 1004821845
Layer: 3
Color: 2
General Color: GREY
Mat1: 15
Most Common Material: LIMESTONE
Mat2: 74
Mat2 Desc: LAYERED
Mat3: 73
Mat3 Desc: HARD
Formation Top Depth: 1.2200000286102295
Formation End Depth: 15.239999771118164
Formation End Depth UOM: m

Overburden and Bedrock

Materials Interval

Formation ID: 1004821843
Layer: 1
Color: 6
General Color: BROWN
Mat1: 02
Most Common Material: TOPSOIL
Mat2: 85
Mat2 Desc: SOFT
Mat3:
Mat3 Desc:
Formation Top Depth: 0.0
Formation End Depth: 0.3100000023841858
Formation End Depth UOM: m

Map Key	Number of Records	Direction/ Distance (m)	Elev/Diff (m)	Site	DB
<u>Overburden and Bedrock Materials Interval</u>					
Formation ID:		1004821844			
Layer:		2			
Color:		6			
General Color:		BROWN			
Mat1:		05			
Most Common Material:		CLAY			
Mat2:		12			
Mat2 Desc:		STONES			
Mat3:		85			
Mat3 Desc:		SOFT			
Formation Top Depth:		0.3100000023841858			
Formation End Depth:		1.2200000286102295			
Formation End Depth UOM:		m			
<u>Annular Space/Abandonment Sealing Record</u>					
Plug ID:		1004821856			
Layer:		3			
Plug From:		12			
Plug To:		15.2399997711182			
Plug Depth UOM:		m			
<u>Annular Space/Abandonment Sealing Record</u>					
Plug ID:		1004821855			
Layer:		2			
Plug From:		0.310000002384186			
Plug To:		12			
Plug Depth UOM:		m			
<u>Annular Space/Abandonment Sealing Record</u>					
Plug ID:		1004821854			
Layer:		1			
Plug From:		0			
Plug To:		0.310000002384186			
Plug Depth UOM:		m			
<u>Method of Construction & Well Use</u>					
Method Construction ID:		1004821853			
Method Construction Code:		5			
Method Construction:		Air Percussion			
Other Method Construction:					
<u>Pipe Information</u>					
Pipe ID:		1004821842			
Casing No:		0			
Comment:					
Alt Name:					
<u>Construction Record - Casing</u>					

Map Key	Number of Records	Direction/ Distance (m)	Elev/Diff (m)	Site	DB
<hr/>					
Casing ID:		1004821849			
Layer:		1			
Material:		5			
Open Hole or Material:		PLASTIC			
Depth From:		0			
Depth To:		12.1899995803833			
Casing Diameter:		4.03000020980835			
Casing Diameter UOM:		cm			
Casing Depth UOM:		m			
<u>Construction Record - Screen</u>					
Screen ID:		1004821850			
Layer:		1			
Slot:		10			
Screen Top Depth:		12.1899995803833			
Screen End Depth:		15.2399997711182			
Screen Material:		5			
Screen Depth UOM:		m			
Screen Diameter UOM:		cm			
Screen Diameter:		4.82000017166138			
<u>Water Details</u>					
Water ID:		1004821848			
Layer:					
Kind Code:					
Kind:					
Water Found Depth:					
Water Found Depth UOM:		m			
<u>Hole Diameter</u>					
Hole ID:		1004821847			
Diameter:		7.619999885559082			
Depth From:		1.5199999809265137			
Depth To:		15.239999771118164			
Hole Depth UOM:		m			
Hole Diameter UOM:		cm			
<u>Hole Diameter</u>					
Hole ID:		1004821846			
Diameter:		11.449999809265137			
Depth From:		0.0			
Depth To:		1.5199999809265137			
Hole Depth UOM:		m			
Hole Diameter UOM:		cm			

31	1 of 1	SSW/178.4	64.9 / -1.31	Ottawa Salus Corporation Lot 7, Bk 123, Reg. Plan 34, 930-934 Gladstone Ave Ottawa ON K1Y 2X5	ECA
Approval No:	0868-4ZPQAJ			MOE District:	Ottawa
Approval Date:	2001-08-20			City:	
Status:	Approved			Longitude:	-75.71201
Record Type:	ECA			Latitude:	45.40505
Link Source:	IDS			Geometry X:	
SWP Area Name:	Rideau Valley			Geometry Y:	
Approval Type:	ECA-MUNICIPAL AND PRIVATE SEWAGE WORKS				
Project Type:	MUNICIPAL AND PRIVATE SEWAGE WORKS				

Map Key	Number of Records	Direction/ Distance (m)	Elev/Diff (m)	Site	DB
Business Name:		Ottawa Salus Corporation			
Address:		Lot 7, Bk 123, Reg. Plan 34, 930-934 Gladstone Ave			
Full Address:					
Full PDF Link:		https://www.accessenvironment.ene.gov.on.ca/instruments/4602-4YRPV5-14.pdf			
32	1 of 1	E/178.4	69.6 / 3.38	City of Ottawa ROW Adjacent to 234-254 Rochester Street OTtawa ON K1R 7N1	GEN
Generator No:	ON4217022	PO Box No:			
Status:	Registered	Country:	Canada		
Approval Years:	As of Dec 2018	Choice of Contact:			
Contam. Facility:		Co Admin:			
MHSW Facility:		Phone No Admin:			
SIC Code:					
SIC Description:					
Detail(s)					
Waste Class:	241 L				
Waste Class Desc:	Halogenated solvents and residues				
33	1 of 3	ENE/180.7	69.9 / 3.75	250 Rochester Street, Ottawa ON K1R 7N1	EHS
Order No:	20300700116	Nearest Intersection:			
Status:	C	Municipality:			
Report Type:	Custom Report	Client Prov/State:	ON		
Report Date:	15-OCT-20	Search Radius (km):	.25		
Date Received:	07-OCT-20	X:	-75.7105981		
Previous Site Name:		Y:	45.4061566		
Lot/Building Size:					
Additional Info Ordered:	Fire Insur. Maps and/or Site Plans; Title Searches; City Directory				
33	2 of 3	ENE/180.7	69.9 / 3.75	250 Rochester Street, Ottawa ON K1R 7N1	EHS
Order No:	20300700116	Nearest Intersection:			
Status:	C	Municipality:			
Report Type:	Custom Report	Client Prov/State:	ON		
Report Date:	15-OCT-20	Search Radius (km):	.25		
Date Received:	07-OCT-20	X:	-75.7105981		
Previous Site Name:		Y:	45.4061566		
Lot/Building Size:					
Additional Info Ordered:	Fire Insur. Maps and/or Site Plans; Title Searches; City Directory				
33	3 of 3	ENE/180.7	69.9 / 3.75	250 Rochester Street, Ottawa ON K1R 7N1	EHS
Order No:	20300700116	Nearest Intersection:			
Status:	C	Municipality:			
Report Type:	Custom Report	Client Prov/State:	ON		
Report Date:	15-OCT-20	Search Radius (km):	.25		
Date Received:	07-OCT-20	X:	-75.7105981		
Previous Site Name:		Y:	45.4061566		
Lot/Building Size:					
Additional Info Ordered:	Fire Insur. Maps and/or Site Plans; Title Searches; City Directory				

Map Key	Number of Records	Direction/ Distance (m)	Elev/Diff (m)	Site	DB
34	1 of 1	ENE/180.9	69.9 / 3.75	2363251 Ontario Inc. 250 Rochester Street Ottawa ON K1R 7N1	GEN
Generator No:	ON6771251			PO Box No:	
Status:	Registered			Country:	Canada
Approval Years:	As of Apr 2021			Choice of Contact:	
Contam. Facility:				Co Admin:	
MHSW Facility:				Phone No Admin:	
SIC Code:					
SIC Description:					
Detail(s)					
Waste Class:	146 L				
Waste Class Desc:	Other specified inorganic sludges, slurries or solids				
35	1 of 2	ENE/186.7	69.9 / 3.74	Enbridge Gas Distribution Inc. 228 Rochester St. Ottawa ON	SPL
Ref No:	4325-9X8JQN			Discharger Report:	
Site No:	NA			Material Group:	
Incident Dt:	6/6/2015			Health/Env Conseq:	
Year:				Client Type:	
Incident Cause:	Leak/Break			Sector Type:	
Incident Event:				Agency Involved:	
Contaminant Code:	35			Nearest Watercourse:	
Contaminant Name:	NATURAL GAS (METHANE)			Site Address:	228 Rochester St.
Contaminant Limit 1:				Site District Office:	
Contam Limit Freq 1:				Site Postal Code:	
Contaminant UN No 1:				Site Region:	
Environment Impact:				Site Municipality:	Ottawa
Nature of Impact:	Air			Site Lot:	
Receiving Medium:				Site Conc:	
Receiving Env:				Northing:	
MOE Response:	N			Easting:	
Dt MOE Arvl on Scn:				Site Geo Ref Accu:	
MOE Reported Dt:	6/6/2015			Site Map Datum:	
Dt Document Closed:				SAC Action Class:	TSSA - Fuel Safety Branch - Hydrocarbon Fuel Release/Spill
Incident Reason:	Operator/Human Error			Source Type:	
Site Name:	228 Rochester St.<UNOFFICIAL>				
Site County/District:					
Site Geo Ref Meth:					
Incident Summary:	TSSA FSB: 1/2" plastic linestrike				
Contaminant Qty:	0 other - see incident description				
35	2 of 2	ENE/186.7	69.9 / 3.74	IN-DEPTH CONSTRUCTION 228 ROCHESTER ST.,OTTAWA,ON,K1R 7M8,CA ON	PINC
Incident ID:				Pipe Material:	
Incident No:	1657920			Fuel Category:	Natural Gas
Incident Reported Dt:	6/8/2015			Health Impact:	
Type:	FS-Pipeline Incident			Environment Impact:	
Status Code:				Property Damage:	Yes
Tank Status:	Pipeline Damage Reason Est			Service Interrupt:	
Task No:	5591634			Enforce Policy:	Yes
Spills Action Centre:				Public Relation:	
Fuel Type:				Pipeline System:	

Map Key	Number of Records	Direction/ Distance (m)	Elev/Diff (m)	Site	DB	
				Fuel Occurrence Tp: Date of Occurrence: Occurrence Start Dt: 2015/11/09 Depth: Customer Acct Name: Incident Address: IN-DEPTH CONSTRUCTION 228 ROCHESTER ST,,OTTAWA,ON,K1R 7M8,CA Operation Type: Pipeline Type: Regulator Type: Summary: 228 ROCHESTER ST, OTTAWA - PIPELINE HIT - 1/2" Reported By: Paul Vanderploeg - enbridge Affiliation: Occurrence Desc: Damage Reason: Excavation practices not sufficient Notes:		
36	1 of 2	W/188.4	63.0 / -3.23	PSIG: Attribute Category: FS-Perform P-line Inc Invest Regulator Location: Method Details: E-mail GUANGZHOU TRISTATE INDUSTRIAL CO LTD 1010 SOMERSET ST W,,OTTAWA,ON,K1A 0J9, CA ON	PINC	
				Incident ID: Incident No: 1603296 Incident Reported Dt: 3/24/2015 Type: FS-Pipeline Incident Status Code: Tank Status: Pipeline Damage Reason Est Task No: 5417237 Spills Action Centre: Fuel Type: Fuel Occurrence Tp: Date of Occurrence: Occurrence Start Dt: 2015/03/25 Depth: Customer Acct Name: GUANGZHOU TRISTATE INDUSTRIAL CO LTD Incident Address: 1010 SOMERSET ST W,,OTTAWA,ON,K1A 0J9,CA Operation Type: Pipeline Type: Regulator Type: Summary: 1010 SOMERSET ST, OTTAWA - PIPELINE HIT - 2" Reported By: Tracy Penney - ENBRIDGE Affiliation: Occurrence Desc: Damage Reason: Excavation practices not sufficient Notes:		
				Pipe Material: Fuel Category: Natural Gas Health Impact: Environment Impact: Property Damage: Yes Service Interrupt: Enforce Policy: Yes Public Relation: Pipeline System: PSIG: Attribute Category: FS-Perform P-line Inc Invest Regulator Location: Method Details: E-mail		
36	2 of 2	W/188.4	63.0 / -3.23	Public Services & Procurement Canada ESD/AFD 1010 Somerset ST W OTTAWA ON K1R 6R9	GEN	
				Generator No: ON8671552 Status: Registered Approval Years: As of Apr 2021 Contam. Facility: MHSW Facility: SIC Code: SIC Description:		
				PO Box No: Country: Canada Choice of Contact: Co Admin: Phone No Admin:		

Detail(s)

Map Key	Number of Records	Direction/ Distance (m)	Elev/Diff (m)	Site	DB
Waste Class: Waste Class Desc:		221 L Light fuels			
Waste Class: Waste Class Desc:		251 L Waste oils/sludges (petroleum based)			
Waste Class: Waste Class Desc:		150 L Inert organic wastes			
Waste Class: Waste Class Desc:		122 C Alkaline slutions - containing other metals and non-metals (not cyanide)			
Waste Class: Waste Class Desc:		252 L Waste crankcase oils and lubricants			
Waste Class: Waste Class Desc:		212 L Aliphatic solvents and residues			
Waste Class: Waste Class Desc:		331 I Waste compressed gases including cylinders			
Waste Class: Waste Class Desc:		221 I Light fuels			
Waste Class: Waste Class Desc:		148 C Misc. wastes and inorganic chemicals			
Waste Class: Waste Class Desc:		146 T Other specified inorganic sludges, slurries or solids			
Waste Class: Waste Class Desc:		145 I Wastes from the use of pigments, coatings and paints			
Waste Class: Waste Class Desc:		121 C Alkaline slutions - containing heavy metals			
Waste Class: Waste Class Desc:		112 C Acid solutions - containing heavy metals			
Waste Class: Waste Class Desc:		263 I Misc. waste organic chemicals			

[37](#) 1 of 1 **NNW/194.0** **66.1 / -0.06** **Anderson Street & Preston Street
Ottawa ON** **EHS**

Order No:	20030603006	Nearest Intersection:	
Status:	C	Municipality:	
Report Type:	Custom Report	Client Prov/State:	ON
Report Date:	6/5/03	Search Radius (km):	0.25
Date Received:	6/3/03	X:	-75.712863
Previous Site Name:		Y:	45.408415
Lot/Building Size:			
Additional Info Ordered:			

[38](#) 1 of 3 **NW/196.1** **64.2 / -2.03** **City of Ottawa
130 Preston St
Ottawa ON K1R 7P5** **GEN**

Generator No:	ON7422806	PO Box No:	
Status:		Country:	
Approval Years:	03,04	Choice of Contact:	
Contam. Facility:		Co Admin:	
MHSW Facility:		Phone No Admin:	

Map Key	Number of Records	Direction/ Distance (m)	Elev/Diff (m)	Site	DB
SIC Code: SIC Description:					
38	2 of 3	NW/196.1	64.2 / -2.03	City of Ottawa 130 Preston Street Ottawa ON	CA
Certificate #:		4093-5FNH89			
Application Year:		2002			
Issue Date:		11/12/2002			
Approval Type:		Industrial Sewage Works			
Status:		Approved			
Application Type:					
Client Name:					
Client Address:					
Client City:					
Client Postal Code:					
Project Description:					
Contaminants:					
Emission Control:					
38	3 of 3	NW/196.1	64.2 / -2.03	City of Ottawa 130 Preston Street Ottawa ON	ECA
Approval No:		4093-5FNH89		MOE District:	Ottawa
Approval Date:		2002-11-12		City:	
Status:		Approved		Longitude:	-75.71384
Record Type:		ECA		Latitude:	45.407608
Link Source:		IDS		Geometry X:	
SWP Area Name:		Rideau Valley		Geometry Y:	
Approval Type:		ECA-INDUSTRIAL SEWAGE WORKS			
Project Type:		INDUSTRIAL SEWAGE WORKS			
Business Name:		City of Ottawa			
Address:		130 Preston Street			
Full Address:					
Full PDF Link:		https://www.accessenvironment.ene.gov.on.ca/instruments/7365-5EPJM3-14.pdf			
39	1 of 1	SSE/197.9	67.0 / 0.77	179 LOUISA STREET, OTTAWA ON K1R 6Y9	INC
Incident No:		133414		Any Health Impact:	
Incident ID:		2284250		Any Enviro Impact:	
Instance No:				Service Interrupted:	
Status Code:		Causal Analysis Complete		Was Prop Damaged:	
Attribute Category:		FS-Incident		Reside App. Type:	
Context:				Commer App. Type:	
Date of Occurrence:				Indus App. Type:	
Time of Occurrence:				Institut App. Type:	
Incident Created On:				Venting Type:	
Instance Creation Dt:				Vent Conn Mater:	
Instance Install Dt:				Vent Chimney Mater:	
Occur Insp Start Date:				Pipeline Type:	
Approx Quant Rel:				Main Distribution Pipeline	
Tank Capacity:				Pipeline Involved:	
Fuels Occur Type:				Pipe Material:	
Fuel Type Involved:				Steel	
Enforcement Policy:				Depth Ground Cover:	
Prc Escalation Req:				0.7	
Tank Material Type:				Regulator Location:	
Tank Storage Type:				Outside	
				Regulator Type:	
				Service Regulator (up to 60 psi intake)	
				Operation Pressure:	
				60	
				Liquid Prop Make:	
				Liquid Prop Model:	

Map Key	Number of Records	Direction/ Distance (m)	Elev/Diff (m)	Site	DB
<p><i>Tank Location Type:</i> <i>Pump Flow Rate Cap:</i> <i>Task No:</i> <i>Notes:</i> <i>Drainage System:</i> <i>Sub Surface Contam.:</i> <i>Aff Prop Use Water:</i> <i>Contam. Migrated:</i> <i>Contact Natural Env:</i> <i>Incident Location:</i> <i>Occurrence Narrative:</i> <i>Operation Type Involved:</i> <i>Item:</i> <i>Item Description:</i> <i>Device Installed Location:</i></p>					
<p><i>Liquid Prop Serial No:</i> <i>Liquid Prop Notes:</i> <i>Equipment Type:</i> <i>Equipment Model:</i> <i>Serial No:</i> <i>Cylinder Capacity:</i> <i>Cylinder Cap Units:</i> <i>Cylinder Mat Type:</i> <i>Near Body of Water:</i></p>					
179 LOUISA STREET, OTTAWA - 2" PIPELINE HIT					
40	1 of 2	S/205.6	64.8 / -1.39	L'ORA DI OTTAWA 203 LOUISA ST OTTAWA ON K1R 6Y9	SCT
<p><i>Established:</i> 1969 <i>Plant Size (ft²):</i> 0 <i>Employment:</i> 4</p>					
--Details--					
<i>Description:</i> Newspaper Publishers					
<i>SIC/NAICS Code:</i> 511110					
40	2 of 2	S/205.6	64.8 / -1.39	L'Ora di Ottawa (1987) Ltd. 203 Louisa St Ottawa ON K1R 6Y9	SCT
<p><i>Established:</i> 01-AUG-68 <i>Plant Size (ft²):</i> <i>Employment:</i></p>					
--Details--					
<i>Description:</i> Newspaper Publishers					
<i>SIC/NAICS Code:</i> 511110					
41	1 of 1	S/207.0	66.0 / -0.22	189-191 Louisa St Ottawa ON	EHS
<p><i>Order No:</i> 20171114180 <i>Status:</i> C <i>Report Type:</i> Standard Report <i>Report Date:</i> 20-NOV-17 <i>Date Received:</i> 14-NOV-17 <i>Previous Site Name:</i> <i>Lot/Building Size:</i> <i>Additional Info Ordered:</i> Fire Insur. Maps and/or Site Plans; City Directory; Aerial Photos</p>					
<p><i>Nearest Intersection:</i> <i>Municipality:</i> <i>Client Prov/State:</i> ON <i>Search Radius (km):</i> .25 <i>X:</i> -75.712637 <i>Y:</i> 45.403768</p>					
42	1 of 1	E/207.4	69.8 / 3.66	280 Rochester St. Ottawa ON	WWIS
<p><i>Well ID:</i> 7353770 <i>Construction Date:</i></p>					
<p><i>Data Entry Status:</i> <i>Data Src:</i></p>					

Map Key	Number of Records	Direction/ Distance (m)	Elev/Diff (m)	Site	DB
Primary Water Use:				Date Received:	2/19/2020
Sec. Water Use:				Selected Flag:	True
Final Well Status:				Abandonment Rec:	
Water Type:				Contractor:	1844
Casing Material:				Form Version:	7
Audit No:	Z231075			Owner:	
Tag:	A279030			Street Name:	280 Rochester St.
Construction Method:				County:	OTTAWA
Elevation (m):				Municipality:	OTTAWA CITY
Elevation Reliability:				Site Info:	
Depth to Bedrock:				Lot:	
Well Depth:				Concession:	
Overburden/Bedrock:				Concession Name:	
Pump Rate:				Easting NAD83:	
Static Water Level:				Northing NAD83:	
Flowing (Y/N):				Zone:	
Flow Rate:				UTM Reliability:	
Clear/Cloudy:					

PDF URL (Map):

Additional Detail(s) (Map)

Well Completed Date: 2012/12/11
Year Completed: 2012
Depth (m): 2.151888
Latitude: 45.4059034259752
Longitude: -75.710161885585
Path:

Bore Hole Information

Bore Hole ID:	1008157001	Elevation:	
DP2BR:		Elevrc:	
Spatial Status:		Zone:	18
Code OB:		East83:	444425.00
Code OB Desc:		North83:	5028288.00
Open Hole:		Org CS:	UTM83
Cluster Kind:		UTMRC:	4
Date Completed:	11-Dec-2012 00:00:00	UTMRC Desc:	margin of error : 30 m - 100 m
Remarks:		Location Method:	gis
Elevrc Desc:			
Location Source Date:			
Improvement Location Source:			
Improvement Location Method:			
Source Revision Comment:			
Supplier Comment:			

Overburden and Bedrock
Materials Interval

Formation ID: 1008240693
Layer: 1
Color:
General Color:
Mat1: 01
Most Common Material: FILL
Mat2:
Mat2 Desc:
Mat3:
Mat3 Desc:
Formation Top Depth: 0.0
Formation End Depth: 1.519999809265137

Map Key	Number of Records	Direction/ Distance (m)	Elev/Diff (m)	Site	DB
Formation End Depth UOM:		ft			
<u>Overburden and Bedrock Materials Interval</u>					
Formation ID:		1008240694			
Layer:		2			
Color:					
General Color:					
Mat1:		15			
Most Common Material:		LIMESTONE			
Mat2:		17			
Mat2 Desc:		SHALE			
Mat3:					
Mat3 Desc:					
Formation Top Depth:		1.5199999809265137			
Formation End Depth:		7.059999942779541			
Formation End Depth UOM:		ft			
<u>Annular Space/Abandonment Sealing Record</u>					
Plug ID:		1008240950			
Layer:		1			
Plug From:		0			
Plug To:		3.75			
Plug Depth UOM:		ft			
<u>Pipe Information</u>					
Pipe ID:		1008240290			
Casing No:		0			
Comment:					
Alt Name:					
<u>Construction Record - Screen</u>					
Screen ID:		1008241486			
Layer:		1			
Slot:		10			
Screen Top Depth:					
Screen End Depth:					
Screen Material:		5			
Screen Depth UOM:					
Screen Diameter UOM:		inch			
Screen Diameter:		5.84999990463257			
<u>Results of Well Yield Testing</u>					
Pump Test ID:		1008241692			
Pump Set At:					
Static Level:					
Final Level After Pumping:					
Recommended Pump Depth:					
Pumping Rate:					
Flowing Rate:					
Recommended Pump Rate:					
Levels UOM:		ft			
Rate UOM:		GPM			
Water State After Test Code:					
Water State After Test:					
Pumping Test Method:		0			

Map Key	Number of Records	Direction/ Distance (m)	Elev/Diff (m)	Site	DB
---------	-------------------	----------------------------	------------------	------	----

Pumping Duration HR:
Pumping Duration MIN:
Flowing:

Water Details

Water ID: 1008241577
Layer: 1
Kind Code: 8
Kind: Untested
Water Found Depth: 3.869999885559082
Water Found Depth UOM: ft

Hole Diameter

Hole ID: 1008241116
Diameter: 7.619999885559082
Depth From: 1.5199999809265137
Depth To: 7.059999942779541
Hole Depth UOM: ft
Hole Diameter UOM: Inch

Hole Diameter

Hole ID: 1008241115
Diameter: 20.299999237060547
Depth From: 0.0
Depth To: 1.5199999809265137
Hole Depth UOM: ft
Hole Diameter UOM: Inch

43 1 of 1 WSW/212.0 63.8 / -2.34 ON BORE

Borehole ID: 847977
OGF ID: 215589634
Status: Decommissioned
Type: Borehole
Use: Geotechnical/Geological Investigation
Completion Date: 05-DEC-1962
Static Water Level:
Primary Water Use:
Sec. Water Use:
Total Depth m: 3.2
Depth Ref: Ground Surface
Depth Elev:
Drill Method: Diamond Drill
Orig Ground Elev m: 59.9
Elev Reliabil Note:
DEM Ground Elev m: 57.3
Concession: CON 1 ON OTTAWA RIVER
Location D:
Survey D:
Comments:

Inclin FLG: No
SP Status: Initial Entry
Surv Elev: No
Piezometer: No
Primary Name:
Municipality:
Lot: LOT 38
Township: NEPEAN
Latitude DD: 45.404899
Longitude DD: -75.715286
UTM Zone: 18
Easting: 444023
Northing: 5028180
Location Accuracy:
Accuracy: Within 50 metres

Borehole Geology Stratum

Geology Stratum ID: 6559452
Top Depth: 0
Bottom Depth: 1.8
Material Color: Grey-Brown
Material 1: Silt
Mat Consistency:
Material Moisture:
Material Texture:
Non Geo Mat Type:
Geologic Formation:

Map Key	Number of Records	Direction/ Distance (m)	Elev/Diff (m)	Site	DB
Material 2: Clay Material 3: Gravel Material 4: Fill Gsc Material Description: Stratum Description:				Geologic Group: Geologic Period: Depositional Gen:	
		GREY-BROWN CLAYEY SILT AND GRAVEL FILL **Note: Many records provided by the department have a truncated [Stratum Description] field.			
Geology Stratum ID: 6559453 Top Depth: 1.8 Bottom Depth: 3.2 Material Color: Grey Material 1: Till Material 2: clay silt Material 3: Fine Sand Material 4: Gravel Gsc Material Description: Stratum Description:				Mat Consistency: Material Moisture: Material Texture: Non Geo Mat Type: Geologic Formation: Geologic Group: Geologic Period: Depositional Gen: glacial	
		GREY, CLAYEY SILT, FINE SAND, GRAVEL (GLACIAL TILL) **Note: Many records provided by the department have a truncated [Stratum Description] field.			
44	1 of 1	NE/220.7	69.8 / 3.61	The Original Maple Bat Company 202 Ronchester St Ottawa ON K1R 7M6	SCT
Established: Plant Size (ft²): Employment:		1996	15		
--Details--		Sporting and Athletic Goods Manufacturing			
Description:		339920			
SIC/NAICS Code:		339920			
45	1 of 1	NE/220.8	69.8 / 3.61	The Original Maple Bat Company 202 Rochester St Ottawa ON K1R 7M6	SCT
Established: Plant Size (ft²): Employment:		1996	15		
--Details--		Sporting and Athletic Goods Manufacturing			
Description:		339920			
SIC/NAICS Code:		339920			
46	1 of 17	ESE/222.1	68.9 / 2.69	OTTAWA BOARD OF EDUCATION HIGH SCHOOL OF COMMERCE,300 ROCHESTERST C/O 330 GILMOUR ST. OTTAWA ON K1R 7N4	GEN
Generator No: Status: Approval Years: Contam. Facility: MHSW Facility: SIC Code: SIC Description:		ON0375211		PO Box No: Country: Choice of Contact: Co Admin: Phone No Admin:	
		86,87,88,89,90			
		8511			
		ELEM./SECON. EDUC.			
Detail(s)					
Waste Class:		148			

Map Key	Number of Records	Direction/ Distance (m)	Elev/Diff (m)	Site	DB
Waste Class Desc:		INORGANIC LABORATORY CHEMICALS			
Waste Class:		263			
Waste Class Desc:		ORGANIC LABORATORY CHEMICALS			
46	2 of 17	ESE/222.1	68.9 / 2.69	OTTAWA BOARD OF EDUCATION HIGH SCHOOL OF COMMERCE 300 ROCHESTER STREET OTTAWA ON K1R 7N4	GEN
Generator No:	ON0375211			PO Box No:	
Status:				Country:	
Approval Years:	92,93,97			Choice of Contact:	
Contam. Facility:				Co Admin:	
MHSW Facility:				Phone No Admin:	
SIC Code:	8511				
SIC Description:	ELEMT./SECON. EDUC.				
<u>Detail(s)</u>					
Waste Class:		148			
Waste Class Desc:		INORGANIC LABORATORY CHEMICALS			
Waste Class:		263			
Waste Class Desc:		ORGANIC LABORATORY CHEMICALS			
46	3 of 17	ESE/222.1	68.9 / 2.69	OTTAWA BOARD OF EDUCATION 29-129 HIGH SCHOOL OF COMMERCE,300 ROCHESTERST C/O 330 GILMOUR ST. OTTAWA ON K1R 7N4	GEN
Generator No:	ON0375211			PO Box No:	
Status:				Country:	
Approval Years:	94,95,96			Choice of Contact:	
Contam. Facility:				Co Admin:	
MHSW Facility:				Phone No Admin:	
SIC Code:	8511				
SIC Description:	ELEMT./SECON. EDUC.				
<u>Detail(s)</u>					
Waste Class:		148			
Waste Class Desc:		INORGANIC LABORATORY CHEMICALS			
Waste Class:		263			
Waste Class Desc:		ORGANIC LABORATORY CHEMICALS			
46	4 of 17	ESE/222.1	68.9 / 2.69	OTTAWA-CARLETON DISTRICT SCHOOL BOARD ADULT HIGH SCHOOL 300 ROCHESTER STREET OTTAWA ON K1P 7N4	GEN
Generator No:	ON0375211			PO Box No:	
Status:				Country:	
Approval Years:	98,99,00,01,02,03,04,05,06,07,08			Choice of Contact:	
Contam. Facility:				Co Admin:	
MHSW Facility:				Phone No Admin:	
SIC Code:	8511				
SIC Description:	ELEMT./SECON. EDUC.				

Map Key	Number of Records	Direction/ Distance (m)	Elev/Diff (m)	Site	DB
<u>Detail(s)</u>					
Waste Class:		145			
Waste Class Desc:		PAINT/PIGMENT/COATING RESIDUES			
Waste Class:		148			
Waste Class Desc:		INORGANIC LABORATORY CHEMICALS			
Waste Class:		331			
Waste Class Desc:		WASTE COMPRESSED GASES			
Waste Class:		212			
Waste Class Desc:		ALIPHATIC SOLVENTS			
Waste Class:		221			
Waste Class Desc:		LIGHT FUELS			
Waste Class:		263			
Waste Class Desc:		ORGANIC LABORATORY CHEMICALS			

46	5 of 17	ESE/222.1	68.9 / 2.69	Ottawa-Carleton District School Board Adult Continuing Education Centre 300 Rochester St. Ottawa ON K1R 7N4	GEN
Generator No:	ON7850245			PO Box No:	
Status:				Country:	
Approval Years:	02,03,04			Choice of Contact:	
Contam. Facility:				Co Admin:	
MHSW Facility:				Phone No Admin:	
SIC Code:					
SIC Description:					

<u>Detail(s)</u>					
Waste Class:		243			
Waste Class Desc:		PCB'S			
46	6 of 17	ESE/222.1	68.9 / 2.69	300 Rochester Street Ottawa ON K1R 7N4	EHS
Order No:	20050506007			Nearest Intersection:	
Status:	C			Municipality:	
Report Type:				Client Prov/State:	ON
Report Date:	5/17/2005			Search Radius (km):	0.35
Date Received:	5/6/2005			X:	-75.710217
Previous Site Name:				Y:	45.404356
Lot/Building Size:					
Additional Info Ordered:	Title Search				

46	7 of 17	ESE/222.1	68.9 / 2.69	OTTAWA-CARLETON DISTRICT SCHOOL BOARD ADULT HIGH SCHOOL 300 ROCHESTER STREET OTTAWA ON K1R 7N4	GEN
Generator No:	ON0375211			PO Box No:	
Status:				Country:	
Approval Years:	2009			Choice of Contact:	
Contam. Facility:				Co Admin:	
MHSW Facility:				Phone No Admin:	
SIC Code:	611110				

Map Key	Number of Records	Direction/ Distance (m)	Elev/Diff (m)	Site	DB
SIC Description:		Elementary and Secondary Schools			
<u>Detail(s)</u>					
Waste Class:		145			
Waste Class Desc:		PAINT/PIGMENT/COATING RESIDUES			
Waste Class:		263			
Waste Class Desc:		ORGANIC LABORATORY CHEMICALS			
Waste Class:		148			
Waste Class Desc:		INORGANIC LABORATORY CHEMICALS			
Waste Class:		212			
Waste Class Desc:		ALIPHATIC SOLVENTS			
Waste Class:		221			
Waste Class Desc:		LIGHT FUELS			
Waste Class:		331			
Waste Class Desc:		WASTE COMPRESSED GASES			

46	8 of 17	ESE/222.1	68.9 / 2.69	OTTAWA-CARLETON DISTRICT SCHOOL BOARD ADULT HIGH SCHOOL 300 ROCHESTER STREET OTTAWA ON K1R 7N4	GEN
Generator No:	ON0375211			PO Box No:	
Status:				Country:	
Approval Years:	2010			Choice of Contact:	
Contam. Facility:				Co Admin:	
MHSW Facility:				Phone No Admin:	
SIC Code:	611110				
SIC Description:	Elementary and Secondary Schools				

<u>Detail(s)</u>					
Waste Class:		263			
Waste Class Desc:		ORGANIC LABORATORY CHEMICALS			
Waste Class:		212			
Waste Class Desc:		ALIPHATIC SOLVENTS			
Waste Class:		331			
Waste Class Desc:		WASTE COMPRESSED GASES			
Waste Class:		148			
Waste Class Desc:		INORGANIC LABORATORY CHEMICALS			
Waste Class:		145			
Waste Class Desc:		PAINT/PIGMENT/COATING RESIDUES			
Waste Class:		221			
Waste Class Desc:		LIGHT FUELS			

46	9 of 17	ESE/222.1	68.9 / 2.69	OTTAWA-CARLETON DISTRICT SCHOOL BOARD ADULT HIGH SCHOOL 300 ROCHESTER STREET OTTAWA ON K1R 7N4	GEN
Generator No:	ON0375211			PO Box No:	

Map Key	Number of Records	Direction/ Distance (m)	Elev/Diff (m)	Site	DB
Status: Approval Years: 2011 Contam. Facility: MHSW Facility: SIC Code: 611110 SIC Description: Elementary and Secondary Schools				Country: Choice of Contact: Co Admin: Phone No Admin:	
<u>Detail(s)</u>					
Waste Class:		148			
Waste Class Desc:		INORGANIC LABORATORY CHEMICALS			
Waste Class:		331			
Waste Class Desc:		WASTE COMPRESSED GASES			
Waste Class:		221			
Waste Class Desc:		LIGHT FUELS			
Waste Class:		145			
Waste Class Desc:		PAINT/PIGMENT/COATING RESIDUES			
Waste Class:		212			
Waste Class Desc:		ALIPHATIC SOLVENTS			
Waste Class:		263			
Waste Class Desc:		ORGANIC LABORATORY CHEMICALS			
46	10 of 17	ESE/222.1	68.9 / 2.69	OTTAWA-CARLETON DISTRICT SCHOOL BOARD ADULT HIGH SCHOOL 300 ROCHESTER STREET OTTAWA ON K1R 7N4	GEN
Generator No: ON0375211 Status: Approval Years: 2012 Contam. Facility: MHSW Facility: SIC Code: 611110 SIC Description: Elementary and Secondary Schools				PO Box No: Country: Choice of Contact: Co Admin: Phone No Admin:	
<u>Detail(s)</u>					
Waste Class:		145			
Waste Class Desc:		PAINT/PIGMENT/COATING RESIDUES			
Waste Class:		212			
Waste Class Desc:		ALIPHATIC SOLVENTS			
Waste Class:		221			
Waste Class Desc:		LIGHT FUELS			
Waste Class:		148			
Waste Class Desc:		INORGANIC LABORATORY CHEMICALS			
Waste Class:		263			
Waste Class Desc:		ORGANIC LABORATORY CHEMICALS			
Waste Class:		331			
Waste Class Desc:		WASTE COMPRESSED GASES			
46	11 of 17	ESE/222.1	68.9 / 2.69	OTTAWA-CARLETON DISTRICT SCHOOL	GEN

Map Key	Number of Records	Direction/ Distance (m)	Elev/Diff (m)	Site	DB
				BOARD ADULT HIGH SCHOOL 300 ROCHESTER STREET OTTAWA ON	
Generator No:	ON0375211			PO Box No:	
Status:				Country:	
Approval Years:	2013			Choice of Contact:	
Contam. Facility:				Co Admin:	
MHSW Facility:				Phone No Admin:	
SIC Code:	611110				
SIC Description:	ELEMENTARY AND SECONDARY SCHOOLS				
Detail(s)					
Waste Class:	212				
Waste Class Desc:	ALIPHATIC SOLVENTS				
Waste Class:	267				
Waste Class Desc:	ORGANIC ACIDS				
Waste Class:	148				
Waste Class Desc:	INORGANIC LABORATORY CHEMICALS				
Waste Class:	331				
Waste Class Desc:	WASTE COMPRESSED GASES				
Waste Class:	122				
Waste Class Desc:	ALKALINE WASTES - OTHER METALS				
Waste Class:	263				
Waste Class Desc:	ORGANIC LABORATORY CHEMICALS				
Waste Class:	112				
Waste Class Desc:	ACID WASTE - HEAVY METALS				
Waste Class:	145				
Waste Class Desc:	PAINT/PIGMENT/COATING RESIDUES				
Waste Class:	221				
Waste Class Desc:	LIGHT FUELS				

46	12 of 17	ESE/222.1	68.9 / 2.69	OTTAWA-CARLETON DISTRICT SCHOOL BOARD ADULT HIGH SCHOOL 300 ROCHESTER STREET OTTAWA ON K1P 7N4	GEN
Generator No:	ON0375211			PO Box No:	
Status:				Country:	Canada
Approval Years:	2016			Choice of Contact:	CO_OFFICIAL
Contam. Facility:	No			Co Admin:	Greg Benson
MHSW Facility:	No			Phone No Admin:	613-596-8211 Ext.8549
SIC Code:	611110				
SIC Description:	ELEMENTARY AND SECONDARY SCHOOLS				
Detail(s)					
Waste Class:	331				
Waste Class Desc:	WASTE COMPRESSED GASES				
Waste Class:	122				
Waste Class Desc:	ALKALINE WASTES - OTHER METALS				

Map Key	Number of Records	Direction/ Distance (m)	Elev/Diff (m)	Site	DB
Waste Class:		212			
Waste Class Desc:		ALIPHATIC SOLVENTS			
Waste Class:		145			
Waste Class Desc:		PAINT/PIGMENT/COATING RESIDUES			
Waste Class:		221			
Waste Class Desc:		LIGHT FUELS			
Waste Class:		267			
Waste Class Desc:		ORGANIC ACIDS			
Waste Class:		263			
Waste Class Desc:		ORGANIC LABORATORY CHEMICALS			
Waste Class:		148			
Waste Class Desc:		INORGANIC LABORATORY CHEMICALS			
Waste Class:		112			
Waste Class Desc:		ACID WASTE - HEAVY METALS			

46	13 of 17	ESE/222.1	68.9 / 2.69	OTTAWA-CARLETON DISTRICT SCHOOL BOARD ADULT HIGH SCHOOL 300 ROCHESTER STREET OTTAWA ON K1P 7N4	GEN
Generator No:	ON0375211			PO Box No:	
Status:				Country:	Canada
Approval Years:	2015			Choice of Contact:	CO_OFFICIAL
Contam. Facility:	No			Co Admin:	Greg Benson
MHSW Facility:	No			Phone No Admin:	613-596-8211 Ext.8549
SIC Code:	611110				
SIC Description:	ELEMENTARY AND SECONDARY SCHOOLS				

Detail(s)

Waste Class:	263
Waste Class Desc:	ORGANIC LABORATORY CHEMICALS
Waste Class:	212
Waste Class Desc:	ALIPHATIC SOLVENTS
Waste Class:	267
Waste Class Desc:	ORGANIC ACIDS
Waste Class:	148
Waste Class Desc:	INORGANIC LABORATORY CHEMICALS
Waste Class:	112
Waste Class Desc:	ACID WASTE - HEAVY METALS
Waste Class:	122
Waste Class Desc:	ALKALINE WASTES - OTHER METALS
Waste Class:	145
Waste Class Desc:	PAINT/PIGMENT/COATING RESIDUES
Waste Class:	331
Waste Class Desc:	WASTE COMPRESSED GASES
Waste Class:	221
Waste Class Desc:	LIGHT FUELS

Map Key	Number of Records	Direction/ Distance (m)	Elev/Diff (m)	Site	DB
46	14 of 17	ESE/222.1	68.9 / 2.69	OTTAWA-CARLETON DISTRICT SCHOOL BOARD ADULT HIGH SCHOOL 300 ROCHESTER STREET OTTAWA ON K1P 7N4	GEN
Generator No:	ON0375211			PO Box No:	
Status:				Country:	Canada
Approval Years:	2014			Choice of Contact:	CO_OFFICIAL
Contam. Facility:	No			Co Admin:	Greg Benson
MHSW Facility:	No			Phone No Admin:	613-596-8211 Ext.8549
SIC Code:	611110				
SIC Description:	ELEMENTARY AND SECONDARY SCHOOLS				
<u>Detail(s)</u>					
Waste Class:	148				
Waste Class Desc:	INORGANIC LABORATORY CHEMICALS				
Waste Class:	221				
Waste Class Desc:	LIGHT FUELS				
Waste Class:	145				
Waste Class Desc:	PAINT/PIGMENT/COATING RESIDUES				
Waste Class:	112				
Waste Class Desc:	ACID WASTE - HEAVY METALS				
Waste Class:	263				
Waste Class Desc:	ORGANIC LABORATORY CHEMICALS				
Waste Class:	212				
Waste Class Desc:	ALIPHATIC SOLVENTS				
Waste Class:	331				
Waste Class Desc:	WASTE COMPRESSED GASES				
Waste Class:	122				
Waste Class Desc:	ALKALINE WASTES - OTHER METALS				
Waste Class:	267				
Waste Class Desc:	ORGANIC ACIDS				

46	15 of 17	ESE/222.1	68.9 / 2.69	OTTAWA-CARLETON DISTRICT SCHOOL BOARD Health and Safety ADULT HIGH SCHOOL 300 ROCHESTER STREET OTTAWA ON K1P 7N4	GEN
Generator No:	ON0375211			PO Box No:	
Status:	Registered			Country:	Canada
Approval Years:	As of Dec 2018			Choice of Contact:	
Contam. Facility:				Co Admin:	
MHSW Facility:				Phone No Admin:	
SIC Code:					
SIC Description:					
<u>Detail(s)</u>					
Waste Class:	112 C				
Waste Class Desc:	Acid solutions - containing heavy metals				

Map Key	Number of Records	Direction/ Distance (m)	Elev/Diff (m)	Site	DB
Waste Class:		122 C			
Waste Class Desc:		Alkaline slutions - containing other metals and non-metals (not cyanide)			
Waste Class:		145 I			
Waste Class Desc:		Wastes from the use of pigments, coatings and paints			
Waste Class:		148 A			
Waste Class Desc:		Misc. wastes and inorganic chemicals			
Waste Class:		148 B			
Waste Class Desc:		Misc. wastes and inorganic chemicals			
Waste Class:		148 C			
Waste Class Desc:		Misc. wastes and inorganic chemicals			
Waste Class:		148 I			
Waste Class Desc:		Misc. wastes and inorganic chemicals			
Waste Class:		148 R			
Waste Class Desc:		Misc. wastes and inorganic chemicals			
Waste Class:		212 B			
Waste Class Desc:		Aliphatic solvents and residues			
Waste Class:		212 L			
Waste Class Desc:		Aliphatic solvents and residues			
Waste Class:		263 B			
Waste Class Desc:		Misc. waste organic chemicals			
Waste Class:		263 I			
Waste Class Desc:		Misc. waste organic chemicals			
Waste Class:		267 C			
Waste Class Desc:		Organic acids			
Waste Class:		331 I			
Waste Class Desc:		Waste compressed gases including cylinders			

46

16 of 17

ESE/222.1

68.9 / 2.69

OTTAWA-CARLETON DISTRICT SCHOOL
BOARD Health and Safety
ADULT HIGH SCHOOL 300 ROCHESTER
STREET
OTTAWA ON K1P 7N4

GEN

Generator No: ON0375211
Status: Registered
Approval Years: As of Jul 2020
Contam. Facility:
MHSW Facility:
SIC Code:
SIC Description:

PO Box No:
Country: Canada
Choice of Contact:
Co Admin:
Phone No Admin:

Detail(s)

Waste Class: 112 C
Waste Class Desc: Acid solutions - containing heavy metals

Waste Class: 148 B
Waste Class Desc: Misc. wastes and inorganic chemicals

Waste Class: 148 A
Waste Class Desc: Misc. wastes and inorganic chemicals

Map Key	Number of Records	Direction/ Distance (m)	Elev/Diff (m)	Site	DB
Waste Class: Waste Class Desc:		122 C Alkaline slutions - containing other metals and non-metals (not cyanide)			
Waste Class: Waste Class Desc:		267 C Organic acids			
Waste Class: Waste Class Desc:		331 I Waste compressed gases including cylinders			
Waste Class: Waste Class Desc:		148 C Misc. wastes and inorganic chemicals			
Waste Class: Waste Class Desc:		212 B Aliphatic solvents and residues			
Waste Class: Waste Class Desc:		148 I Misc. wastes and inorganic chemicals			
Waste Class: Waste Class Desc:		148 R Misc. wastes and inorganic chemicals			
Waste Class: Waste Class Desc:		263 I Misc. waste organic chemicals			
Waste Class: Waste Class Desc:		145 I Wastes from the use of pigments, coatings and paints			
Waste Class: Waste Class Desc:		212 L Aliphatic solvents and residues			
Waste Class: Waste Class Desc:		263 B Misc. waste organic chemicals			

[46](#) 17 of 17 **ESE/222.1** **68.9 / 2.69** **OTTAWA-CARLETON DISTRICT SCHOOL BOARD Health and Safety ADULT HIGH SCHOOL 300 ROCHESTER STREET OTTAWA ON K1P 7N4** **GEN**

Generator No:	ON0375211	PO Box No:	
Status:	Registered	Country:	Canada
Approval Years:	As of Apr 2021	Choice of Contact:	
Contam. Facility:		Co Admin:	
MHSW Facility:		Phone No Admin:	
SIC Code:			
SIC Description:			

Detail(s)

Waste Class: Waste Class Desc:	267 C Organic acids
Waste Class: Waste Class Desc:	112 C Acid solutions - containing heavy metals
Waste Class: Waste Class Desc:	212 L Aliphatic solvents and residues
Waste Class: Waste Class Desc:	148 B Misc. wastes and inorganic chemicals
Waste Class: Waste Class Desc:	263 I Misc. waste organic chemicals

Map Key	Number of Records	Direction/ Distance (m)	Elev/Diff (m)	Site	DB
Waste Class: Waste Class Desc:		148 A Misc. wastes and inorganic chemicals			
Waste Class: Waste Class Desc:		148 R Misc. wastes and inorganic chemicals			
Waste Class: Waste Class Desc:		212 B Aliphatic solvents and residues			
Waste Class: Waste Class Desc:		331 I Waste compressed gases including cylinders			
Waste Class: Waste Class Desc:		145 I Wastes from the use of pigments, coatings and paints			
Waste Class: Waste Class Desc:		263 B Misc. waste organic chemicals			
Waste Class: Waste Class Desc:		148 I Misc. wastes and inorganic chemicals			
Waste Class: Waste Class Desc:		122 C Alkaline slutions - containing other metals and non-metals (not cyanide)			
Waste Class: Waste Class Desc:		148 C Misc. wastes and inorganic chemicals			

[47](#) 1 of 2 **ENE/226.1** **70.5 / 4.27** **249 ROCHESTER
Ottawa ON** **WWIS**

Well ID:	7204253	Data Entry Status:	
Construction Date:		Data Src:	
Primary Water Use:	Monitoring and Test Hole	Date Received:	7/5/2013
Sec. Water Use:		Selected Flag:	True
Final Well Status:	Observation Wells	Abandonment Rec:	
Water Type:		Contractor:	7241
Casing Material:		Form Version:	7
Audit No:	Z168910	Owner:	
Tag:	_NO_TAG	Street Name:	249 ROCHESTER
Construction Method:		County:	OTTAWA
Elevation (m):		Municipality:	OTTAWA CITY
Elevation Reliability:		Site Info:	
Depth to Bedrock:		Lot:	
Well Depth:		Concession:	
Overburden/Bedrock:		Concession Name:	
Pump Rate:		Easting NAD83:	
Static Water Level:		Northing NAD83:	
Flowing (Y/N):		Zone:	
Flow Rate:		UTM Reliability:	
Clear/Cloudy:			

PDF URL (Map): https://d2khazk8e83rdv.cloudfront.net/moe_mapping/downloads/2Water/Wells_pdfs/720\7204253.pdf

Additional Detail(s) (Map)

Well Completed Date: 2013/05/22
Year Completed: 2013
Depth (m): 4.88
Latitude: 45.4063180887206
Longitude: -75.7100648532507
Path: 720\7204253.pdf

Bore Hole Information

Map Key	Number of Records	Direction/ Distance (m)	Elev/Diff (m)	Site	DB
Bore Hole ID:	1004397059			Elevation:	66.924903
DP2BR:				Elevrc:	
Spatial Status:				Zone:	18
Code OB:				East83:	444433.00
Code OB Desc:				North83:	5028334.00
Open Hole:				Org CS:	UTM83
Cluster Kind:				UTMRC:	4
Date Completed:	22-May-2013 00:00:00			UTMRC Desc:	margin of error : 30 m - 100 m
Remarks:				Location Method:	wwr
Elevrc Desc:					
Location Source Date:					
Improvement Location Source:					
Improvement Location Method:					
Source Revision Comment:					
Supplier Comment:					

Overburden and Bedrock
Materials Interval

Formation ID:	1004810161
Layer:	2
Color:	2
General Color:	GREY
Mat1:	15
Most Common Material:	LIMESTONE
Mat2:	
Mat2 Desc:	
Mat3:	
Mat3 Desc:	
Formation Top Depth:	0.3100000023841858
Formation End Depth:	2.740000009536743
Formation End Depth UOM:	m

Overburden and Bedrock
Materials Interval

Formation ID:	1004810162
Layer:	3
Color:	2
General Color:	GREY
Mat1:	15
Most Common Material:	LIMESTONE
Mat2:	
Mat2 Desc:	
Mat3:	
Mat3 Desc:	
Formation Top Depth:	2.740000009536743
Formation End Depth:	4.880000114440918
Formation End Depth UOM:	m

Overburden and Bedrock
Materials Interval

Formation ID:	1004810160
Layer:	1
Color:	6
General Color:	BROWN
Mat1:	01
Most Common Material:	FILL
Mat2:	
Mat2 Desc:	
Mat3:	

Map Key	Number of Records	Direction/ Distance (m)	Elev/Diff (m)	Site	DB
Mat3 Desc:					
Formation Top Depth:			0.0		
Formation End Depth:			0.3100000023841858		
Formation End Depth UOM:			m		
<u>Annular Space/Abandonment Sealing Record</u>					
Plug ID:			1004810171		
Layer:			2		
Plug From:			0.910000026226044		
Plug To:			1.5		
Plug Depth UOM:			m		
<u>Annular Space/Abandonment Sealing Record</u>					
Plug ID:			1004810170		
Layer:			1		
Plug From:			0		
Plug To:			0.910000026226044		
Plug Depth UOM:			m		
<u>Annular Space/Abandonment Sealing Record</u>					
Plug ID:			1004810172		
Layer:			3		
Plug From:			1.5		
Plug To:			4.88000011444092		
Plug Depth UOM:			m		
<u>Method of Construction & Well Use</u>					
Method Construction ID:			1004810169		
Method Construction Code:			7		
Method Construction:			Diamond		
Other Method Construction:					
<u>Pipe Information</u>					
Pipe ID:			1004810159		
Casing No:			0		
Comment:					
Alt Name:					
<u>Construction Record - Casing</u>					
Casing ID:			1004810165		
Layer:			1		
Material:			5		
Open Hole or Material:			PLASTIC		
Depth From:			0		
Depth To:			1.83000004291534		
Casing Diameter:			3.45000004768372		
Casing Diameter UOM:			cm		
Casing Depth UOM:			m		
<u>Construction Record - Screen</u>					

Map Key	Number of Records	Direction/ Distance (m)	Elev/Diff (m)	Site	DB
Screen ID:		1004810166			
Layer:		1			
Slot:		10			
Screen Top Depth:		1.83000004291534			
Screen End Depth:		4.88000011444092			
Screen Material:		5			
Screen Depth UOM:		m			
Screen Diameter UOM:		cm			
Screen Diameter:		4.21000003814697			

Water Details

Water ID:	1004810164
Layer:	
Kind Code:	
Kind:	
Water Found Depth:	
Water Found Depth UOM:	m

Hole Diameter

Hole ID:	1004810163
Diameter:	5.710000038146973
Depth From:	0.0
Depth To:	4.880000114440918
Hole Depth UOM:	m
Hole Diameter UOM:	cm

47	2 of 2	ENE/226.1	70.5 / 4.27	249 ROCHESTER ST Ottawa ON	WWIS
--------------------	--------	------------------	--------------------	---------------------------------------	-------------

Well ID:	7204254	Data Entry Status:	
Construction Date:		Data Src:	
Primary Water Use:	Monitoring and Test Hole	Date Received:	7/5/2013
Sec. Water Use:		Selected Flag:	True
Final Well Status:	Test Hole	Abandonment Rec:	
Water Type:		Contractor:	7241
Casing Material:		Form Version:	7
Audit No:	Z154404	Owner:	
Tag:	A145283	Street Name:	249 ROCHESTER ST
Construction Method:		County:	OTTAWA
Elevation (m):		Municipality:	NEPEAN TOWNSHIP
Elevation Reliability:		Site Info:	
Depth to Bedrock:		Lot:	
Well Depth:		Concession:	
Overburden/Bedrock:		Concession Name:	
Pump Rate:		Easting NAD83:	
Static Water Level:		Northing NAD83:	
Flowing (Y/N):		Zone:	
Flow Rate:		UTM Reliability:	
Clear/Cloudy:			

PDF URL (Map): https://d2khazk8e83rdv.cloudfront.net/moe_mapping/downloads/2Water/Wells_pdfs/720\7204254.pdf

Additional Detail(s) (Map)

Well Completed Date:	2013/05/26
Year Completed:	2013
Depth (m):	4.57
Latitude:	45.4063180887206
Longitude:	-75.7100648532507

Map Key	Number of Records	Direction/ Distance (m)	Elev/Diff (m)	Site	DB
Path:		720\7204254.pdf			

Bore Hole Information

Bore Hole ID:	1004397062	Elevation:	66.924903
DP2BR:		Elevrc:	
Spatial Status:		Zone:	18
Code OB:		East83:	444433.00
Code OB Desc:		North83:	5028334.00
Open Hole:		Org CS:	UTM83
Cluster Kind:		UTMRC:	4
Date Completed:	26-May-2013 00:00:00	UTMRC Desc:	margin of error : 30 m - 100 m
Remarks:		Location Method:	wwr
Elevrc Desc:			
Location Source Date:			
Improvement Location Source:			
Improvement Location Method:			
Source Revision Comment:			
Supplier Comment:			

Overburden and Bedrock

Materials Interval

Formation ID:	1004810174
Layer:	1
Color:	2
General Color:	GREY
Mat1:	15
Most Common Material:	LIMESTONE
Mat2:	
Mat2 Desc:	
Mat3:	
Mat3 Desc:	
Formation Top Depth:	0.0
Formation End Depth:	4.570000171661377
Formation End Depth UOM:	m

Annular Space/Abandonment

Sealing Record

Plug ID:	1004810185
Layer:	3
Plug From:	2.74000000953674
Plug To:	4.57000017166138
Plug Depth UOM:	m

Annular Space/Abandonment

Sealing Record

Plug ID:	1004810184
Layer:	2
Plug From:	1.83000004291534
Plug To:	2.74000000953674
Plug Depth UOM:	m

Annular Space/Abandonment

Sealing Record

Plug ID:	1004810183
Layer:	1
Plug From:	0
Plug To:	1.87999999523163

<i>Map Key</i>	<i>Number of Records</i>	<i>Direction/ Distance (m)</i>	<i>Elev/Diff (m)</i>	<i>Site</i>	<i>DB</i>
----------------	--------------------------	--------------------------------	----------------------	-------------	-----------

Plug Depth UOM: m

Method of Construction & Well Use

Method Construction ID: 1004810182
Method Construction Code: 7
Method Construction: Diamond
Other Method Construction:

Pipe Information

Pipe ID: 1004810173
Casing No: 0
Comment:
Alt Name:

Construction Record - Casing

Casing ID: 1004810178
Layer: 1
Material: 5
Open Hole or Material: PLASTIC
Depth From: 0
Depth To: 3.09999990463257
Casing Diameter: 3.45000004768372
Casing Diameter UOM: cm
Casing Depth UOM: m

Construction Record - Screen

Screen ID: 1004810179
Layer: 1
Slot: 10
Screen Top Depth: 3.09999990463257
Screen End Depth: 4.57000017166138
Screen Material: 5
Screen Depth UOM: m
Screen Diameter UOM: cm
Screen Diameter: 4.21000003814697

Water Details

Water ID: 1004810177
Layer:
Kind Code:
Kind:
Water Found Depth:
Water Found Depth UOM: m

Hole Diameter

Hole ID: 1004810175
Diameter: 8.0
Depth From: 0.0
Depth To: 1.8300000429153442
Hole Depth UOM: m
Hole Diameter UOM: cm

Hole Diameter

Map Key	Number of Records	Direction/ Distance (m)	Elev/Diff (m)	Site	DB
Hole ID: 1004810176 Diameter: 5.710000038146973 Depth From: 1.8300000429153442 Depth To: 4.570000171661377 Hole Depth UOM: m Hole Diameter UOM: cm					
48	1 of 1	ENE/231.4	70.9 / 4.69	247 Rochester St Ottawa ON K1R7M9	EHS
Order No: 20171220166 Status: C Report Type: Standard Express Report Report Date: 20-DEC-17 Date Received: 20-DEC-17 Previous Site Name: Lot/Building Size: Additional Info Ordered:					
Nearest Intersection: Municipality: Client Prov/State: ON Search Radius (km): .25 X: -75.710062 Y: 45.406445					
49	1 of 1	SW/231.6	65.6 / -0.59	175 LORETTA AVE OTTAWA ON	WWIS
Well ID: 7183732 Construction Date: Primary Water Use: Monitoring and Test Hole Sec. Water Use: 0 Final Well Status: 0 Water Type: Casing Material: Audit No: Z152812 Tag: A115793 Construction Method: Elevation (m): Elevation Reliability: Depth to Bedrock: Well Depth: Overburden/Bedrock: Pump Rate: Static Water Level: Flowing (Y/N): Flow Rate: Clear/Cloudy:					
Data Entry Status: Data Src: Date Received: 7/6/2012 Selected Flag: True Abandonment Rec: Contractor: 7241 Form Version: 7 Owner: Street Name: 175 LORETTA AVE County: OTTAWA Municipality: NEPEAN TOWNSHIP Site Info: Lot: Concession: Concession Name: Easting NAD83: Northing NAD83: Zone: UTM Reliability:					
PDF URL (Map): https://d2khazk8e83rdv.cloudfront.net/moe_mapping/downloads/2Water/Wells_pdfs/7187183732.pdf					
Additional Detail(s) (Map)					
Well Completed Date: 2012/06/11 Year Completed: 2012 Depth (m): 4.88 Latitude: 45.4038343978382 Longitude: -75.7142888054846 Path: 718\7183732.pdf					
Bore Hole Information					
Bore Hole ID: 1003965637 DP2BR: Spatial Status: Code OB: Code OB Desc:					
Elevation: 60.347965 Elevrc: Zone: 18 East83: 444100.00 North83: 5028061.00					

Map Key	Number of Records	Direction/ Distance (m)	Elev/Diff (m)	Site	DB
Open Hole:				Org CS:	UTM83
Cluster Kind:				UTMRC:	4
Date Completed:	11-Jun-2012 00:00:00			UTMRC Desc:	margin of error : 30 m - 100 m
Remarks:				Location Method:	wwr
Elevrc Desc:					
Location Source Date:					
Improvement Location Source:					
Improvement Location Method:					
Source Revision Comment:					
Supplier Comment:					
<u>Overburden and Bedrock</u>					
<u>Materials Interval</u>					
Formation ID:		1004346098			
Layer:		1			
Color:		6			
General Color:		BROWN			
Mat1:		01			
Most Common Material:		FILL			
Mat2:		11			
Mat2 Desc:		GRAVEL			
Mat3:		79			
Mat3 Desc:		PACKED			
Formation Top Depth:		0.0			
Formation End Depth:		1.8300000429153442			
Formation End Depth UOM:		m			
<u>Overburden and Bedrock</u>					
<u>Materials Interval</u>					
Formation ID:		1004346100			
Layer:		3			
Color:		2			
General Color:		GREY			
Mat1:		05			
Most Common Material:		CLAY			
Mat2:		28			
Mat2 Desc:		SAND			
Mat3:		85			
Mat3 Desc:		SOFT			
Formation Top Depth:		3.0999999046325684			
Formation End Depth:		4.880000114440918			
Formation End Depth UOM:		m			
<u>Overburden and Bedrock</u>					
<u>Materials Interval</u>					
Formation ID:		1004346099			
Layer:		2			
Color:		6			
General Color:		BROWN			
Mat1:		01			
Most Common Material:		FILL			
Mat2:		11			
Mat2 Desc:		GRAVEL			
Mat3:		79			
Mat3 Desc:		PACKED			
Formation Top Depth:		1.8300000429153442			
Formation End Depth:		3.0999999046325684			
Formation End Depth UOM:		m			

<i>Map Key</i>	<i>Number of Records</i>	<i>Direction/ Distance (m)</i>	<i>Elev/Diff (m)</i>	<i>Site</i>	<i>DB</i>
<u>Annular Space/Abandonment Sealing Record</u>					
Plug ID:		1004346109			
Layer:		2			
Plug From:		0.310000002384186			
Plug To:		1.5			
Plug Depth UOM:		m			
<u>Annular Space/Abandonment Sealing Record</u>					
Plug ID:		1004346110			
Layer:		3			
Plug From:		1.5			
Plug To:		4.88000011444092			
Plug Depth UOM:		m			
<u>Annular Space/Abandonment Sealing Record</u>					
Plug ID:		1004346108			
Layer:		1			
Plug From:		0			
Plug To:		0.310000002384186			
Plug Depth UOM:		m			
<u>Method of Construction & Well Use</u>					
Method Construction ID:		1004346107			
Method Construction Code:		B			
Method Construction:		Other Method			
Other Method Construction:		DIRECT PUSH			
<u>Pipe Information</u>					
Pipe ID:		1004346097			
Casing No:		0			
Comment:					
Alt Name:					
<u>Construction Record - Casing</u>					
Casing ID:		1004346103			
Layer:		1			
Material:		5			
Open Hole or Material:		PLASTIC			
Depth From:		0			
Depth To:		1.83000004291534			
Casing Diameter:		4.03000020980835			
Casing Diameter UOM:		cm			
Casing Depth UOM:		m			
<u>Construction Record - Screen</u>					
Screen ID:		1004346104			
Layer:		1			
Slot:		10			
Screen Top Depth:		1.83000004291534			
Screen End Depth:		4.88000011444092			

Map Key	Number of Records	Direction/ Distance (m)	Elev/Diff (m)	Site	DB
Screen Material:		5			
Screen Depth UOM:		m			
Screen Diameter UOM:		cm			
Screen Diameter:		4.82000017166138			
<u>Water Details</u>					
Water ID:		1004346102			
Layer:					
Kind Code:					
Kind:					
Water Found Depth:					
Water Found Depth UOM:		m			
<u>Hole Diameter</u>					
Hole ID:		1004346101			
Diameter:		8.25			
Depth From:		0.0			
Depth To:		4.880000114440918			
Hole Depth UOM:		m			
Hole Diameter UOM:		cm			
50	1 of 4	SSE/232.0	65.9 / -0.31	KEITEL FURNITURE REPAIR LTD 184 LOUISA STREET OTTAWA ON K1R 6Z1	GEN
Generator No:		ON2295700		PO Box No:	
Status:				Country:	
Approval Years:		97,98,99,00,01,02,03,04,05,06,07,08		Choice of Contact:	
Contam. Facility:				Co Admin:	
MHSW Facility:				Phone No Admin:	
SIC Code:		5421			
SIC Description:		HOUSEHOLD FURN.			
<u>Detail(s)</u>					
Waste Class:		211			
Waste Class Desc:		AROMATIC SOLVENTS			
50	2 of 4	SSE/232.0	65.9 / -0.31	KEITEL FURNITURE REPAIR LTD 184 Louisa Street Ottawa ON K1R 6Z1	GEN
Generator No:		ON2295700		PO Box No:	
Status:				Country:	
Approval Years:		2009		Choice of Contact:	
Contam. Facility:				Co Admin:	
MHSW Facility:				Phone No Admin:	
SIC Code:		321999			
SIC Description:		All Other Miscellaneous Wood Product Manufacturing			
<u>Detail(s)</u>					
Waste Class:		211			
Waste Class Desc:		AROMATIC SOLVENTS			
50	3 of 4	SSE/232.0	65.9 / -0.31	KEITEL FURNITURE REPAIR LTD 184 Louisa Street Ottawa ON K1R 6Z1	GEN

Map Key	Number of Records	Direction/ Distance (m)	Elev/Diff (m)	Site	DB
---------	-------------------	-------------------------	---------------	------	----

Generator No: ON2295700
Status:
Approval Years: 2010
Contam. Facility:
MHSW Facility:
SIC Code: 321999
SIC Description: All Other Miscellaneous Wood Product Manufacturing

PO Box No:
Country:
Choice of Contact:
Co Admin:
Phone No Admin:

Detail(s)

Waste Class: 211
Waste Class Desc: AROMATIC SOLVENTS

50	4 of 4	SSE/232.0	65.9 / -0.31	KEITEL FURNITURE REPAIR LTD 184 Louisa Street Ottawa ON K1R 6Z1	GEN
--------------------	--------	-----------	--------------	---	-----

Generator No: ON2295700
Status:
Approval Years: 2011
Contam. Facility:
MHSW Facility:
SIC Code: 321999
SIC Description: All Other Miscellaneous Wood Product Manufacturing

PO Box No:
Country:
Choice of Contact:
Co Admin:
Phone No Admin:

Detail(s)

Waste Class: 211
Waste Class Desc: AROMATIC SOLVENTS

51	1 of 1	SW/234.7	65.6 / -0.59	175 LORETTA ST Ottawa ON	WWIS
--------------------	--------	----------	--------------	-----------------------------	------

Well ID: 7183729
Construction Date:
Primary Water Use: Monitoring and Test Hole
Sec. Water Use: 0
Final Well Status: Test Hole
Water Type:
Casing Material:
Audit No: Z152811
Tag: A126612
Construction Method:
Elevation (m):
Elevation Reliability:
Depth to Bedrock:
Well Depth:
Overburden/Bedrock:
Pump Rate:
Static Water Level:
Flowing (Y/N):
Flow Rate:
Clear/Cloudy:

Data Entry Status:
Data Src:
Date Received: 7/6/2012
Selected Flag: True
Abandonment Rec:
Contractor: 7241
Form Version: 7
Owner:
Street Name: 175 LORETTA ST
County: OTTAWA
Municipality: NEPEAN TOWNSHIP
Site Info:
Lot:
Concession:
Concession Name:
Easting NAD83:
Northing NAD83:
Zone:
UTM Reliability:

PDF URL (Map): https://d2khazk8e83rdv.cloudfront.net/moe_mapping/downloads/2Water/Wells_pdfs/718\7183729.pdf

Additional Detail(s) (Map)

Well Completed Date: 2012/06/11
Year Completed: 2012
Depth (m): 4.27

Map Key	Number of Records	Direction/ Distance (m)	Elev/Diff (m)	Site	DB
Latitude:		45.4038073161716			
Longitude:		-75.7143012421662			
Path:		718\7183729.pdf			

Bore Hole Information

Bore Hole ID:	1003965251	Elevation:	60.681434
DP2BR:		Elevrc:	
Spatial Status:		Zone:	18
Code OB:		East83:	444099.00
Code OB Desc:		North83:	5028058.00
Open Hole:		Org CS:	UTM83
Cluster Kind:		UTMRC:	4
Date Completed:	11-Jun-2012 00:00:00	UTMRC Desc:	margin of error : 30 m - 100 m
Remarks:		Location Method:	wwr
Elevrc Desc:			
Location Source Date:			
Improvement Location Source:			
Improvement Location Method:			
Source Revision Comment:			
Supplier Comment:			

Overburden and Bedrock

Materials Interval

Formation ID:	1004345976
Layer:	2
Color:	2
General Color:	GREY
Mat1:	05
Most Common Material:	CLAY
Mat2:	84
Mat2 Desc:	SILTY
Mat3:	11
Mat3 Desc:	GRAVEL
Formation Top Depth:	1.5
Formation End Depth:	2.740000009536743
Formation End Depth UOM:	m

Overburden and Bedrock

Materials Interval

Formation ID:	1004345977
Layer:	3
Color:	2
General Color:	GREY
Mat1:	05
Most Common Material:	CLAY
Mat2:	28
Mat2 Desc:	SAND
Mat3:	85
Mat3 Desc:	SOFT
Formation Top Depth:	2.740000009536743
Formation End Depth:	4.269999980926514
Formation End Depth UOM:	m

Overburden and Bedrock

Materials Interval

Formation ID:	1004345975
Layer:	1
Color:	6

<i>Map Key</i>	<i>Number of Records</i>	<i>Direction/ Distance (m)</i>	<i>Elev/Diff (m)</i>	<i>Site</i>	<i>DB</i>
<i>General Color:</i>		BROWN			
<i>Mat1:</i>		01			
<i>Most Common Material:</i>		FILL			
<i>Mat2:</i>		11			
<i>Mat2 Desc:</i>		GRAVEL			
<i>Mat3:</i>		79			
<i>Mat3 Desc:</i>		PACKED			
<i>Formation Top Depth:</i>		0.0			
<i>Formation End Depth:</i>		1.5			
<i>Formation End Depth UOM:</i>		m			
<u><i>Annular Space/Abandonment Sealing Record</i></u>					
<i>Plug ID:</i>		1004345985			
<i>Layer:</i>		1			
<i>Plug From:</i>		0			
<i>Plug To:</i>		0.310000002384186			
<i>Plug Depth UOM:</i>		m			
<u><i>Annular Space/Abandonment Sealing Record</i></u>					
<i>Plug ID:</i>		1004345987			
<i>Layer:</i>		3			
<i>Plug From:</i>		0.910000026226044			
<i>Plug To:</i>		4.26999998092651			
<i>Plug Depth UOM:</i>		m			
<u><i>Annular Space/Abandonment Sealing Record</i></u>					
<i>Plug ID:</i>		1004345986			
<i>Layer:</i>		2			
<i>Plug From:</i>		0.310000002384186			
<i>Plug To:</i>		0.930999994277954			
<i>Plug Depth UOM:</i>		m			
<u><i>Method of Construction & Well Use</i></u>					
<i>Method Construction ID:</i>		1004345984			
<i>Method Construction Code:</i>		B			
<i>Method Construction:</i>		Other Method			
<i>Other Method Construction:</i>		DIRECT PUSH			
<u><i>Pipe Information</i></u>					
<i>Pipe ID:</i>		1004345974			
<i>Casing No:</i>		0			
<i>Comment:</i>					
<i>Alt Name:</i>					
<u><i>Construction Record - Casing</i></u>					
<i>Casing ID:</i>		1004345980			
<i>Layer:</i>		1			
<i>Material:</i>		5			
<i>Open Hole or Material:</i>		PLASTIC			
<i>Depth From:</i>		0			
<i>Depth To:</i>		1.22000002861023			

Map Key	Number of Records	Direction/ Distance (m)	Elev/Diff (m)	Site	DB
Casing Diameter:		4.03000020980835			
Casing Diameter UOM:		cm			
Casing Depth UOM:		m			
<u>Construction Record - Screen</u>					
Screen ID:		1004345981			
Layer:		1			
Slot:		10			
Screen Top Depth:		1.22000002861023			
Screen End Depth:		4.26999998092651			
Screen Material:		5			
Screen Depth UOM:		m			
Screen Diameter UOM:		cm			
Screen Diameter:		4.82000017166138			
<u>Water Details</u>					
Water ID:		1004345979			
Layer:					
Kind Code:					
Kind:					
Water Found Depth:					
Water Found Depth UOM:		m			
<u>Hole Diameter</u>					
Hole ID:		1004345978			
Diameter:		8.25			
Depth From:		0.0			
Depth To:		4.269999980926514			
Hole Depth UOM:		m			
Hole Diameter UOM:		cm			

52	1 of 1	SSW/234.8	65.9 / -0.31	Ministry of Transportation Ontario 940 Gladstone Ave Ottawa ON K1R 6Y4	GEN
Generator No:	ON3461529	PO Box No:			
Status:	Registered	Country:	Canada		
Approval Years:	As of Oct 2019	Choice of Contact:			
Contam. Facility:		Co Admin:			
MHSW Facility:		Phone No Admin:			
SIC Code:					
SIC Description:					

<u>Detail(s)</u>					
Waste Class:	221 L				
Waste Class Desc:	Light fuels				
Waste Class:	146 L				
Waste Class Desc:	Other specified inorganic sludges, slurries or solids				

53	1 of 12	SSE/236.4	67.0 / 0.84	C CORP (ONTARIO) INC ATTN ACCOUNTS PAYABLE 284 PRESTON ST OTTAWA ON K1R7R6	PRT
Location ID:	11043				
Type:	retail				

Map Key	Number of Records	Direction/ Distance (m)	Elev/Diff (m)	Site	DB
Expiry Date:		1996-02-28			
Capacity (L):		63500			
Licence #:		0053322001			

53	2 of 12	SSE/236.4	67.0 / 0.84	MAC'S CONVENIENCE STORES INC** 284 PRESTON ST OTTAWA ON K1R 7R6	DTNK
--------------------	---------	-----------	-------------	---	------

Delisted Expired Fuel Safety Facilities

Instance No: 9757232
Status: EXPIRED
Instance ID:
Instance Type: FS Facility
Description:
TSSA Program Area:
Maximum Hazard Rank:
Facility Type:
Expired Date: 3/2/1995
Original Source: EXP
Record Date: Up to May 2013

53	3 of 12	SSE/236.4	67.0 / 0.84	MAC'S CONVENIENCE STORES INC** 284 PRESTON ST OTTAWA ON	DTNK
--------------------	---------	-----------	-------------	---	------

Delisted Expired Fuel Safety Facilities

Instance No: 10905567
Status: EXPIRED
Instance ID: 50716
Instance Type: FS Piping
Description: FS Piping
TSSA Program Area:
Maximum Hazard Rank:
Facility Type:
Expired Date:
Original Source: EXP
Record Date: Up to Mar 2012

53	4 of 12	SSE/236.4	67.0 / 0.84	MAC'S CONVENIENCE STORES INC** 284 PRESTON ST OTTAWA ON	DTNK
--------------------	---------	-----------	-------------	---	------

Delisted Expired Fuel Safety Facilities

Instance No: 10905558
Status: EXPIRED
Instance ID: 50842
Instance Type: FS Piping
Description: FS Piping
TSSA Program Area:
Maximum Hazard Rank:
Facility Type:

Map Key	Number of Records	Direction/ Distance (m)	Elev/Diff (m)	Site	DB
Expired Date:					
Original Source:		EXP			
Record Date:		Up to Mar 2012			
53	5 of 12	SSE/236.4	67.0 / 0.84	MAC'S CONVENIENCE STORES INC 284 PRESTON ST OTTAWA K1R 7R6 ON CA ON	EXP
Instance No:	10905549			Model:	NULL
Status:	EXPIRED			Quantity:	1
Instance ID:				Unit of Measure:	EA
Instance Type:				Fuel Type2:	NULL
Instance Creation Dt:	3/23/1992			Fuel Type3:	NULL
Instance Install Dt:	3/23/1992			Piping Steel:	
Item:				Piping Galvanized:	
Item Description:	FS Liquid Fuel Tank			Tank Single Wall St:	
Facility Type:	FS LIQUID FUEL TANK			Piping Underground:	
Overfill Prot Type:	NULL			Tank Underground:	
Creation Date:	7/5/2009 1:22:14 AM			Panam Related:	NULL
Expired Date:				Panam Venue Nm:	NULL
Manufacturer:	NULL				
Source:	FS Liquid Fuel Tank				
Description:	UNDERGROUND TANK				
Serial No:	NULL				
Ulc Standard:	NULL				
Facility Location:	284 PRESTON ST OTTAWA K1R 7R6 ON CA				
53	6 of 12	SSE/236.4	67.0 / 0.84	MAC'S CONVENIENCE STORES INC 284 PRESTON ST OTTAWA K1R 7R6 ON CA ON	EXP
Instance No:	10905543			Model:	NULL
Status:	EXPIRED			Quantity:	1
Instance ID:				Unit of Measure:	EA
Instance Type:				Fuel Type2:	NULL
Instance Creation Dt:	3/23/1992			Fuel Type3:	NULL
Instance Install Dt:	3/23/1992			Piping Steel:	
Item:				Piping Galvanized:	
Item Description:	FS Liquid Fuel Tank			Tank Single Wall St:	
Facility Type:	FS LIQUID FUEL TANK			Piping Underground:	
Overfill Prot Type:	NULL			Tank Underground:	
Creation Date:	7/5/2009 1:22:04 AM			Panam Related:	NULL
Expired Date:				Panam Venue Nm:	NULL
Manufacturer:	NULL				
Source:	FS Liquid Fuel Tank				
Description:	UNDERGROUND TANK				
Serial No:	NULL				
Ulc Standard:	NULL				
Facility Location:	284 PRESTON ST OTTAWA K1R 7R6 ON CA				
53	7 of 12	SSE/236.4	67.0 / 0.84	MAC'S CONVENIENCE STORES INC 284 PRESTON ST OTTAWA K1R 7R6 ON CA ON	EXP
Instance No:	10905534			Model:	NULL
Status:	EXPIRED			Quantity:	1
Instance ID:				Unit of Measure:	EA
Instance Type:				Fuel Type2:	NULL
Instance Creation Dt:	3/23/1992			Fuel Type3:	NULL
Instance Install Dt:	3/23/1992			Piping Steel:	
Item:				Piping Galvanized:	

Map Key	Number of Records	Direction/ Distance (m)	Elev/Diff (m)	Site	DB
Item Description: FS Liquid Fuel Tank Facility Type: FS LIQUID FUEL TANK Overfill Prot Type: NULL Creation Date: 7/5/2009 1:22:07 AM Expired Date: Manufacturer: NULL Source: FS Liquid Fuel Tank Description: UNDERGROUND TANK Serial No: NULL Ulc Standard: NULL Facility Location: 284 PRESTON ST OTTAWA K1R 7R6 ON CA					
Tank Single Wall St: Piping Underground: Tank Underground: Panam Related: NULL Panam Venue Nm: NULL					

53	8 of 12	SSE/236.4	67.0 / 0.84	MAC'S CONVENIENCE STORES INC 284 PRESTON ST OTTAWA K1R 7R6 ON CA ON	EXP
Instance No: 10905525 Status: EXPIRED Instance ID: Instance Type: Instance Creation Dt: 3/23/1992 Instance Install Dt: 3/23/1992 Item: Item Description: FS Liquid Fuel Tank Facility Type: FS LIQUID FUEL TANK Overfill Prot Type: NULL Creation Date: 7/5/2009 1:22:10 AM Expired Date: Manufacturer: NULL Source: FS Liquid Fuel Tank Description: UNDERGROUND TANK Serial No: NULL Ulc Standard: NULL Facility Location: 284 PRESTON ST OTTAWA K1R 7R6 ON CA					
Model: NULL Quantity: 1 Unit of Measure: EA Fuel Type2: NULL Fuel Type3: NULL Piping Steel: Piping Galvanized: Tank Single Wall St: Piping Underground: Tank Underground: Panam Related: NULL Panam Venue Nm: NULL					

53	9 of 12	SSE/236.4	67.0 / 0.84	MAC'S CONVENIENCE STORES INC 284 PRESTON ST OTTAWA K1R 7R6 ON CA ON	FST
Instance No: 10905549 Status: Cont Name: Instance Type: Item: FS LIQUID FUEL TANK Item Description: FS Liquid Fuel Tank Tank Type: Liquid Fuel Single Wall UST Install Date: 3/23/1992 Install Year: 1990 Years in Service: Model: NULL Description: Capacity: 13600 Tank Material: Steel Corrosion Protect: Overfill Protect: Facility Type: FS Liquid Fuel Tank Parent Facility Type: Facility Location: Device Installed Location: 284 PRESTON ST OTTAWA K1R 7R6 ON CA					
Manufacturer: Serial No: Ulc Standard: Quantity: Unit of Measure: Fuel Type: Diesel Fuel Type2: NULL Fuel Type3: NULL Piping Steel: Piping Galvanized: Tanks Single Wall St: Piping Underground: Num Underground: Panam Related: Panam Venue:					

Fuel Storage Tank Details

Map Key	Number of Records	Direction/ Distance (m)	Elev/Diff (m)	Site	DB
---------	-------------------	-------------------------	---------------	------	----

Owner Account Name: MAC'S CONVENIENCE STORES INC

53	10 of 12	SSE/236.4	67.0 / 0.84	MAC'S CONVENIENCE STORES INC 284 PRESTON ST OTTAWA K1R 7R6 ON CA ON	FST
--------------------	----------	-----------	-------------	---	-----

Instance No:	10905543	Manufacturer:	
Status:		Serial No:	
Cont Name:		Ulc Standard:	
Instance Type:		Quantity:	
Item:	FS LIQUID FUEL TANK	Unit of Measure:	
Item Description:	FS Liquid Fuel Tank	Fuel Type:	Gasoline
Tank Type:	Liquid Fuel Single Wall UST	Fuel Type2:	NULL
Install Date:	3/23/1992	Fuel Type3:	NULL
Install Year:	1990	Piping Steel:	
Years in Service:		Piping Galvanized:	
Model:	NULL	Tanks Single Wall St:	
Description:		Piping Underground:	
Capacity:	13600	Num Underground:	
Tank Material:	Steel	Panam Related:	
Corrosion Protect:		Panam Venue:	
Overfill Protect:			
Facility Type:	FS Liquid Fuel Tank		
Parent Facility Type:			
Facility Location:			
Device Installed Location:	284 PRESTON ST OTTAWA K1R 7R6 ON CA		

Fuel Storage Tank Details

Owner Account Name: MAC'S CONVENIENCE STORES INC

53	11 of 12	SSE/236.4	67.0 / 0.84	MAC'S CONVENIENCE STORES INC 284 PRESTON ST OTTAWA K1R 7R6 ON CA ON	FST
--------------------	----------	-----------	-------------	---	-----

Instance No:	10905525	Manufacturer:	
Status:		Serial No:	
Cont Name:		Ulc Standard:	
Instance Type:		Quantity:	
Item:	FS LIQUID FUEL TANK	Unit of Measure:	
Item Description:	FS Liquid Fuel Tank	Fuel Type:	Gasoline
Tank Type:	Liquid Fuel Single Wall UST	Fuel Type2:	NULL
Install Date:	3/23/1992	Fuel Type3:	NULL
Install Year:	1990	Piping Steel:	
Years in Service:		Piping Galvanized:	
Model:	NULL	Tanks Single Wall St:	
Description:		Piping Underground:	
Capacity:	22700	Num Underground:	
Tank Material:	Steel	Panam Related:	
Corrosion Protect:		Panam Venue:	
Overfill Protect:			
Facility Type:	FS Liquid Fuel Tank		
Parent Facility Type:			
Facility Location:			
Device Installed Location:	284 PRESTON ST OTTAWA K1R 7R6 ON CA		

Fuel Storage Tank Details

Owner Account Name: MAC'S CONVENIENCE STORES INC

Map Key	Number of Records	Direction/ Distance (m)	Elev/Diff (m)	Site	DB
53	12 of 12	SSE/236.4	67.0 / 0.84	MAC'S CONVENIENCE STORES INC 284 PRESTON ST OTTAWA K1R 7R6 ON CA ON	FST

Instance No:	10905534	Manufacturer:	
Status:		Serial No:	
Cont Name:		Ulc Standard:	
Instance Type:		Quantity:	
Item:	FS LIQUID FUEL TANK	Unit of Measure:	
Item Description:	FS Liquid Fuel Tank	Fuel Type:	Gasoline
Tank Type:	Liquid Fuel Single Wall UST	Fuel Type2:	NULL
Install Date:	3/23/1992	Fuel Type3:	NULL
Install Year:	1990	Piping Steel:	
Years in Service:		Piping Galvanized:	
Model:	NULL	Tanks Single Wall St:	
Description:		Piping Underground:	
Capacity:	13600	Num Underground:	
Tank Material:	Steel	Panam Related:	
Corrosion Protect:		Panam Venue:	
Overfill Protect:			
Facility Type:	FS Liquid Fuel Tank		
Parent Facility Type:			
Facility Location:			
Device Installed Location:	284 PRESTON ST OTTAWA K1R 7R6 ON CA		

Fuel Storage Tank Details

Owner Account Name: MAC'S CONVENIENCE STORES INC

54	1 of 11	NW/237.9	63.9 / -2.31	City of Ottawa 930 Somerset St W Ottawa ON K1R 6R9	CA
--------------------	---------	----------	--------------	--	----

Certificate #:	5421-7EMPZ6
Application Year:	2008
Issue Date:	5/15/2008
Approval Type:	Municipal and Private Sewage Works
Status:	Approved
Application Type:	
Client Name:	
Client Address:	
Client City:	
Client Postal Code:	
Project Description:	
Contaminants:	
Emission Control:	

54	2 of 11	NW/237.9	63.9 / -2.31	Corporation City of Ottawa 930 Somerset Street West Ottawa ON	GEN
--------------------	---------	----------	--------------	---	-----

Generator No:	ON7608159	PO Box No:	
Status:		Country:	
Approval Years:	2013	Choice of Contact:	
Contam. Facility:		Co Admin:	
MHSW Facility:		Phone No Admin:	
SIC Code:	913150		
SIC Description:			

Detail(s)

Waste Class: 252

Map Key	Number of Records	Direction/ Distance (m)	Elev/Diff (m)	Site	DB
Waste Class Desc:		WASTE OILS & LUBRICANTS			
54	3 of 11	NW/237.9	63.9 / -2.31	930 Somerset St W,Ottawa ON	PINC
Incident ID:				Pipe Material:	
Incident No:	644900			Fuel Category:	Natural Gas
Incident Reported Dt:				Health Impact:	
Type:	FS-Pipeline Incident			Environment Impact:	
Status Code:	Pipeline Damage Reason Est			Property Damage:	Yes
Tank Status:	RC Established			Service Interrupt:	
Task No:	3447385			Enforce Policy:	Yes
Spills Action Centre:				Public Relation:	
Fuel Type:				Pipeline System:	
Fuel Occurrence Tp:				PSIG:	
Date of Occurrence:				Attribute Category:	FS-Perform P-line Inc Invest
Occurrence Start Dt:	2011/07/07			Regulator Location:	
Depth:				Method Details:	E-mail
Customer Acct Name:					
Incident Address:					
Operation Type:					
Pipeline Type:					
Regulator Type:					
Summary:	930 Somerset St W,Ottawa - 11/4" Pipeline Hit				
Reported By:	Stiles, Jeff				
Affiliation:					
Occurrence Desc:					
Damage Reason:	Excavation practices not sufficient				
Notes:					
54	4 of 11	NW/237.9	63.9 / -2.31	930 Somerset Street Ottawa ON	SPL
Ref No:	5417-9PFQYU			Discharger Report:	
Site No:	NA			Material Group:	
Incident Dt:	2014/09/30			Health/Env Conseq:	
Year:				Client Type:	
Incident Cause:	Operator/Human error			Sector Type:	Structure
Incident Event:				Agency Involved:	
Contaminant Code:	36			Nearest Watercourse:	
Contaminant Name:	CHLORINE GAS			Site Address:	930 Somerset Street
Contaminant Limit 1:				Site District Office:	
Contam Limit Freq 1:				Site Postal Code:	
Contaminant UN No 1:				Site Region:	
Environment Impact:	Confirmed			Site Municipality:	Ottawa
Nature of Impact:	Air Pollution			Site Lot:	
Receiving Medium:				Site Conc:	
Receiving Env:				Northing:	
MOE Response:	No Field Response			Easting:	
Dt MOE Arvl on Scn:				Site Geo Ref Accu:	
MOE Reported Dt:	2014/09/30			Site Map Datum:	
Dt Document Closed:	2014/10/02			SAC Action Class:	Air Spills - Gases and Vapours
Incident Reason:	Operator/Human Error			Source Type:	
Site Name:	Plant Bath Recreation Centre<UNOFFICIAL>				
Site County/District:					
Site Geo Ref Meth:					
Incident Summary:	chlorine gas being vented to atm due to chemicals mixing				
Contaminant Qty:	0 other - see incident description				
54	5 of 11	NW/237.9	63.9 / -2.31	City of Ottawa 930 Somerset St W	ECA

Map Key	Number of Records	Direction/ Distance (m)	Elev/Diff (m)	Site	DB
Ottawa ON K1P 1J1					
Approval No:	5421-7EMPZ6			MOE District:	Ottawa
Approval Date:	2008-05-15			City:	
Status:	Approved			Longitude:	-75.714455
Record Type:	ECA			Latitude:	45.407413
Link Source:	IDS			Geometry X:	
SWP Area Name:	Rideau Valley			Geometry Y:	
Approval Type:	ECA-MUNICIPAL AND PRIVATE SEWAGE WORKS				
Project Type:	MUNICIPAL AND PRIVATE SEWAGE WORKS				
Business Name:	City of Ottawa				
Address:	930 Somerset St W				
Full Address:					
Full PDF Link:	https://www.accessenvironment.ene.gov.on.ca/instruments/7342-7BAT3C-14.pdf				

54	6 of 11	NW/237.9	63.9 / -2.31	Corporation City of Ottawa 930 Somerset Street West Ottawa ON K1R 6R9	GEN
Generator No:	ON7608159			PO Box No:	
Status:				Country:	Canada
Approval Years:	2016			Choice of Contact:	CO_OFFICIAL
Contam. Facility:	No			Co Admin:	Randy Villeneuve
MHSW Facility:	No			Phone No Admin:	613-580-2424 Ext.12085
SIC Code:	913150				
SIC Description:	913150				
<u>Detail(s)</u>					
Waste Class:	212				
Waste Class Desc:	ALIPHATIC SOLVENTS				
Waste Class:	252				
Waste Class Desc:	WASTE OILS & LUBRICANTS				
Waste Class:	145				
Waste Class Desc:	PAINT/PIGMENT/COATING RESIDUES				

54	7 of 11	NW/237.9	63.9 / -2.31	Corporation City of Ottawa 930 Somerset Street West Ottawa ON K1R 6R9	GEN
Generator No:	ON7608159			PO Box No:	
Status:				Country:	Canada
Approval Years:	2015			Choice of Contact:	CO_OFFICIAL
Contam. Facility:	No			Co Admin:	Randy Villeneuve
MHSW Facility:	No			Phone No Admin:	613-580-2424 Ext.12085
SIC Code:	913150				
SIC Description:	913150				
<u>Detail(s)</u>					
Waste Class:	212				
Waste Class Desc:	ALIPHATIC SOLVENTS				
Waste Class:	145				
Waste Class Desc:	PAINT/PIGMENT/COATING RESIDUES				
Waste Class:	252				
Waste Class Desc:	WASTE OILS & LUBRICANTS				

Map Key	Number of Records	Direction/ Distance (m)	Elev/Diff (m)	Site	DB
54	8 of 11	NW/237.9	63.9 / -2.31	Corporation City of Ottawa 930 Somerset Street West Ottawa ON K1R 6R9	GEN
Generator No:	ON7608159			PO Box No:	
Status:				Country:	Canada
Approval Years:	2014			Choice of Contact:	CO_OFFICIAL
Contam. Facility:	No			Co Admin:	Randy Villeneuve
MHSW Facility:	No			Phone No Admin:	613-580-2424 Ext.12085
SIC Code:	913150				
SIC Description:	913150				
<u>Detail(s)</u>					
Waste Class:	252				
Waste Class Desc:	WASTE OILS & LUBRICANTS				
54	9 of 11	NW/237.9	63.9 / -2.31	Corporation City of Ottawa 930 Somerset Street West Ottawa ON K1R 6R9	GEN
Generator No:	ON7608159			PO Box No:	
Status:	Registered			Country:	Canada
Approval Years:	As of Dec 2018			Choice of Contact:	
Contam. Facility:				Co Admin:	
MHSW Facility:				Phone No Admin:	
SIC Code:					
SIC Description:					
<u>Detail(s)</u>					
Waste Class:	252 L				
Waste Class Desc:	Waste crankcase oils and lubricants				
Waste Class:	145 L				
Waste Class Desc:	Wastes from the use of pigments, coatings and paints				
Waste Class:	212 L				
Waste Class Desc:	Aliphatic solvents and residues				
54	10 of 11	NW/237.9	63.9 / -2.31	Corporation City of Ottawa 930 Somerset Street West Ottawa ON K1R 6R9	GEN
Generator No:	ON7608159			PO Box No:	
Status:	Registered			Country:	Canada
Approval Years:	As of Jul 2020			Choice of Contact:	
Contam. Facility:				Co Admin:	
MHSW Facility:				Phone No Admin:	
SIC Code:					
SIC Description:					
<u>Detail(s)</u>					
Waste Class:	252 L				
Waste Class Desc:	Waste crankcase oils and lubricants				
Waste Class:	212 L				
Waste Class Desc:	Aliphatic solvents and residues				
Waste Class:	145 L				

Map Key	Number of Records	Direction/ Distance (m)	Elev/Diff (m)	Site	DB
Waste Class Desc:		Wastes from the use of pigments, coatings and paints			
54	11 of 11	NW/237.9	63.9 / -2.31	Corporation City of Ottawa 930 Somerset Street West Ottawa ON K1R 6R9	GEN
Generator No:	ON7608159			PO Box No:	
Status:	Registered			Country:	Canada
Approval Years:	As of Apr 2021			Choice of Contact:	
Contam. Facility:				Co Admin:	
MHSW Facility:				Phone No Admin:	
SIC Code:					
SIC Description:					
<u>Detail(s)</u>					
Waste Class:	145 L				
Waste Class Desc:	Wastes from the use of pigments, coatings and paints				
Waste Class:	212 L				
Waste Class Desc:	Aliphatic solvents and residues				
Waste Class:	252 L				
Waste Class Desc:	Waste crankcase oils and lubricants				
55	1 of 1	E/238.0	69.6 / 3.38	ON	BORE
Borehole ID:	613134			Inclin FLG:	No
OGF ID:	215514438			SP Status:	Initial Entry
Status:				Surv Elev:	No
Type:	Borehole			Piezometer:	No
Use:				Primary Name:	
Completion Date:	FEB-1965			Municipality:	
Static Water Level:	6.2			Lot:	
Primary Water Use:				Township:	
Sec. Water Use:				Latitude DD:	45.405133
Total Depth m:	-999			Longitude DD:	-75.709824
Depth Ref:	Ground Surface			UTM Zone:	18
Depth Elev:				Easting:	444451
Drill Method:				Northing:	5028202
Orig Ground Elev m:	64.3			Location Accuracy:	
Elev Reliabil Note:				Accuracy:	Not Applicable
DEM Ground Elev m:	65.3				
Concession:					
Location D:					
Survey D:					
Comments:					
<u>Borehole Geology Stratum</u>					
Geology Stratum ID:	218393847			Mat Consistency:	
Top Depth:	0			Material Moisture:	
Bottom Depth:	1.3			Material Texture:	
Material Color:				Non Geo Mat Type:	
Material 1:	Fill			Geologic Formation:	
Material 2:				Geologic Group:	
Material 3:				Geologic Period:	
Material 4:				Depositional Gen:	fill
Gsc Material Description:					
Stratum Description:	FILL.				
Geology Stratum ID:	218393848			Mat Consistency:	Dense

Map Key	Number of Records	Direction/ Distance (m)	Elev/Diff (m)	Site	DB
Top Depth: Bottom Depth: Material Color: Material 1: Material 2: Material 3: Material 4: Gsc Material Description: Stratum Description:	1.3			Material Moisture: Material Texture: Non Geo Mat Type: Geologic Formation: Geologic Group: Geologic Period: Depositional Gen:	
BEDROCK. GREY. ENSE. SILT. DENSE. UNSPECIFIED. DENSE. BEDROCK. . BEDROCK. BLACK.					
Source					
Source Type: Source Orig: Source Date: Confidence: Observatio: Source Name: Source Details: Confiden 1:	Data Survey Geological Survey of Canada 1956-1972			Source Appl: Source Iden: Scale or Res: Horizontal: Verticalda:	Spatial/Tabular 1 Varies NAD27 Mean Average Sea Level
Urban Geology Automated Information System (UGAIS) File: OTTAWA2.txt RecordID: 056420 NTS_Sheet: 31G05G					
Source List					
Source Identifier: Source Type: Source Date: Scale or Resolution: Source Name: Source Originators:	1 Data Survey 1956-1972 Varies			Horizontal Datum: Vertical Datum: Projection Name:	NAD27 Mean Average Sea Level Universal Transverse Mercator
Urban Geology Automated Information System (UGAIS) Geological Survey of Canada					
56	1 of 1	NW/238.7	63.9 / -2.31	930 Somerset Street West Ottawa ON K1R 6R9	EHS
Order No: Status: Report Type: Report Date: Date Received: Previous Site Name: Lot/Building Size: Additional Info Ordered:	21032900262 C Custom Report 26-APR-21 29-MAR-21			Nearest Intersection: Municipality: Client Prov/State: Search Radius (km): X: Y:	ON .25 -75.71444644 45.40742855
1.64 ha City Directory					
57	1 of 1	SSW/240.4	65.9 / -0.31	ON	BORE
Borehole ID: OGF ID: Status: Type: Use: Completion Date: Static Water Level: Primary Water Use: Sec. Water Use: Total Depth m: Depth Ref: Depth Elev: Drill Method: Orig Ground Elev m: Elev Reliabil Note: DEM Ground Elev m: Concession:	847978 215589635 Decommissioned Borehole Geotechnical/Geological Investigation 05-DEC-1961			Inclin FLG: SP Status: Surv Elev: Piezometer: Primary Name: Municipality: Lot: Township: Latitude DD: Longitude DD: UTM Zone: Easting: Northing: Location Accuracy: Accuracy:	No Initial Entry No No LOT 38 NEPEAN 45.403507 -75.71339 18 444170 5028024 Within 50 metres
7.4 Ground Surface Diamond Drill 62.6 60 CON 1 ON OTTAWA RIVER					

Map Key	Number of Records	Direction/ Distance (m)	Elev/Diff (m)	Site	DB
Location D: Survey D: Comments:					
<u>Borehole Geology Stratum</u>					
Geology Stratum ID: 6559454 Mat Consistency: Top Depth: 0 Material Moisture: Bottom Depth: 1.8 Material Texture: Material Color: Brown Non Geo Mat Type: Material 1: Sand Geologic Formation: Material 2: Silt Geologic Group: Material 3: Gravel Geologic Period: Material 4: Depositional Gen: Gsc Material Description: Stratum Description: BROWN SAND, SILT AND GRAVEL (PROBABLY FILL) **Note: Many records provided by the department have a truncated [Stratum Description] field.					
Geology Stratum ID: 6559455 Mat Consistency: Stiff Top Depth: 1.8 Material Moisture: Bottom Depth: 2.9 Material Texture: Material Color: Grey Non Geo Mat Type: Material 1: Silt Geologic Formation: Material 2: Clay Geologic Group: Material 3: Geologic Period: Material 4: Depositional Gen: Gsc Material Description: Stratum Description: GREY, STIFF. CLAYEY SILT **Note: Many records provided by the department have a truncated [Stratum Description] field.					
Geology Stratum ID: 6559456 Mat Consistency: Top Depth: 2.9 Material Moisture: Bottom Depth: 7.4 Material Texture: Material Color: Non Geo Mat Type: Material 1: Limestone Geologic Formation: Material 2: Bedrock Geologic Group: Material 3: Geologic Period: Material 4: Depositional Gen: Gsc Material Description: Stratum Description: LIMESTONE BEDROCK 80%-100% RECOVERY **Note: Many records provided by the department have a truncated [Stratum Description] field.					
58	1 of 2	E/242.0	69.9 / 3.74	OTTAWA CITY ROCHESTER ST./GLADSTONE AVE. OTTAWA CITY ON	CA
Certificate #: 3-0912-95- Application Year: 95 Issue Date: 8/29/1995 Approval Type: Municipal sewage Status: Approved Application Type: Client Name: Client Address: Client City: Client Postal Code: Project Description: Contaminants: Emission Control:					
58	2 of 2	E/242.0	69.9 / 3.74	R.M. OF OTTAWA-CARLETON ROCHESTER ST/GLADSTONE AVE/ELM	CA

Map Key	Number of Records	Direction/ Distance (m)	Elev/Diff (m)	Site	DB
OTTAWA CITY ON					
Certificate #: Application Year: Issue Date: Approval Type: Status: Application Type: Client Name: Client Address: Client City: Client Postal Code: Project Description: Contaminants: Emission Control:		7-0695-95-95 7/19/1995 Municipal water Approved			
59	1 of 2	E/242.2	69.9 / 3.74	City of Ottawa Intersection Gladstone St & Rochester St Ottawa ON	SPL
Ref No: Site No: Incident Dt: Year: Incident Cause: Incident Event: Contaminant Code: Contaminant Name: Contaminant Limit 1: Contam Limit Freq 1: Contaminant UN No 1: Environment Impact: Nature of Impact: Receiving Medium: Receiving Env: MOE Response: Dt MOE Arvl on Scn: MOE Reported Dt: Dt Document Closed: Incident Reason: Site Name: Site County/District: Site Geo Ref Meth: Incident Summary: Contaminant Qty:		6171-8BD62D 41 LIQUID WASTE (N.O.S.) Confirmed Surface Water Pollution No Field Response 11/19/2010 Spill Site<UNOFFICIAL>		Discharger Report: Material Group: Health/Env Conseq: Client Type: Sector Type: Agency Involved: Nearest Watercourse: Site Address: Site District Office: Site Postal Code: Site Region: Site Municipality: Site Lot: Site Conc: Northing: Easting: Site Geo Ref Accu: Site Map Datum: SAC Action Class: Source Type:	
				Motor Vehicle	
				Watercourse Spills	
59	2 of 2	E/242.2	69.9 / 3.74	Gladstone Ave Rochester St Ottawa ON	EHS
Order No: Status: Report Type: Report Date: Date Received: Previous Site Name: Lot/Building Size: Additional Info Ordered:		20170727126 C Standard Report 03-AUG-17 27-JUL-17		Nearest Intersection: Municipality: Client Prov/State: Search Radius (km): X: Y:	
				ON	
				.25	
				-75.709725	
				45.405291	
60	1 of 1	SW/243.7	65.6 / -0.62	175 LORETTA STREET NORHT Ottawa ON	WWIS

Map Key	Number of Records	Direction/ Distance (m)	Elev/Diff (m)	Site	DB
Well ID:	7174650			Data Entry Status:	
Construction Date:				Data Src:	
Primary Water Use:	Monitoring and Test Hole			Date Received:	1/9/2012
Sec. Water Use:	0			Selected Flag:	True
Final Well Status:	Monitoring and Test Hole			Abandonment Rec:	
Water Type:				Contractor:	7241
Casing Material:				Form Version:	7
Audit No:	Z134420			Owner:	
Tag:	A123820			Street Name:	175 LORETTA STREET NORHT
Construction Method:				County:	OTTAWA
Elevation (m):				Municipality:	OTTAWA CITY
Elevation Reliability:				Site Info:	
Depth to Bedrock:				Lot:	
Well Depth:				Concession:	
Overburden/Bedrock:				Concession Name:	
Pump Rate:				Easting NAD83:	
Static Water Level:				Northing NAD83:	
Flowing (Y/N):				Zone:	
Flow Rate:				UTM Reliability:	
Clear/Cloudy:					
PDF URL (Map):	https://d2khazk8e83rdv.cloudfront.net/moe_mapping/downloads/2Water/Wells_pdfs/717\7174650.pdf				
<u>Additional Detail(s) (Map)</u>					
Well Completed Date:	2011/11/17				
Year Completed:	2011				
Depth (m):	5.18				
Latitude:	45.4038326396016				
Longitude:	-75.7145698989512				
Path:	717\7174650.pdf				
<u>Bore Hole Information</u>					
Bore Hole ID:	1003630598			Elevation:	62.975914
DP2BR:				Elevrc:	
Spatial Status:				Zone:	18
Code OB:				East83:	444078.00
Code OB Desc:				North83:	5028061.00
Open Hole:				Org CS:	UTM83
Cluster Kind:				UTMRC:	4
Date Completed:	17-Nov-2011 00:00:00			UTMRC Desc:	margin of error : 30 m - 100 m
Remarks:				Location Method:	wwr
Elevrc Desc:					
Location Source Date:					
Improvement Location Source:					
Improvement Location Method:					
Source Revision Comment:					
Supplier Comment:					
<u>Overburden and Bedrock Materials Interval</u>					
Formation ID:	1004054887				
Layer:	1				
Color:	6				
General Color:	BROWN				
Mat1:	11				
Most Common Material:	GRAVEL				
Mat2:	28				
Mat2 Desc:	SAND				
Mat3:	73				

Map Key	Number of Records	Direction/ Distance (m)	Elev/Diff (m)	Site	DB
Mat3 Desc:		HARD			
Formation Top Depth:		0.0			
Formation End Depth:		3.0999999046325684			
Formation End Depth UOM:		m			
<u>Overburden and Bedrock Materials Interval</u>					
Formation ID:		1004054888			
Layer:		2			
Color:		6			
General Color:		BROWN			
Mat1:		28			
Most Common Material:		SAND			
Mat2:		06			
Mat2 Desc:		SILT			
Mat3:		05			
Mat3 Desc:		CLAY			
Formation Top Depth:		3.0999999046325684			
Formation End Depth:		4.269999980926514			
Formation End Depth UOM:		m			
<u>Overburden and Bedrock Materials Interval</u>					
Formation ID:		1004054889			
Layer:		3			
Color:		2			
General Color:		GREY			
Mat1:		05			
Most Common Material:		CLAY			
Mat2:		06			
Mat2 Desc:		SILT			
Mat3:		85			
Mat3 Desc:		SOFT			
Formation Top Depth:		4.269999980926514			
Formation End Depth:		5.179999828338623			
Formation End Depth UOM:		m			
<u>Annular Space/Abandonment Sealing Record</u>					
Plug ID:		1004054899			
Layer:		3			
Plug From:		1.83000004291534			
Plug To:		5.17999982833862			
Plug Depth UOM:		m			
<u>Annular Space/Abandonment Sealing Record</u>					
Plug ID:		1004054897			
Layer:		1			
Plug From:		0			
Plug To:		0.310000002384186			
Plug Depth UOM:		m			
<u>Annular Space/Abandonment Sealing Record</u>					
Plug ID:		1004054898			
Layer:		2			

<i>Map Key</i>	<i>Number of Records</i>	<i>Direction/ Distance (m)</i>	<i>Elev/Diff (m)</i>	<i>Site</i>	<i>DB</i>
<i>Plug From:</i>		0.310000002384186			
<i>Plug To:</i>		1.83000004291534			
<i>Plug Depth UOM:</i>		m			
<u>Method of Construction & Well Use</u>					
<i>Method Construction ID:</i>		1004054896			
<i>Method Construction Code:</i>		B			
<i>Method Construction:</i>		Other Method			
<i>Other Method Construction:</i>		DIRECT PUSH			
<u>Pipe Information</u>					
<i>Pipe ID:</i>		1004054886			
<i>Casing No:</i>		0			
<i>Comment:</i>					
<i>Alt Name:</i>					
<u>Construction Record - Casing</u>					
<i>Casing ID:</i>		1004054892			
<i>Layer:</i>		1			
<i>Material:</i>		5			
<i>Open Hole or Material:</i>		PLASTIC			
<i>Depth From:</i>		0			
<i>Depth To:</i>		2.13000011444092			
<i>Casing Diameter:</i>		4.03000020980835			
<i>Casing Diameter UOM:</i>		cm			
<i>Casing Depth UOM:</i>		m			
<u>Construction Record - Screen</u>					
<i>Screen ID:</i>		1004054893			
<i>Layer:</i>		1			
<i>Slot:</i>		10			
<i>Screen Top Depth:</i>		2.13000011444092			
<i>Screen End Depth:</i>		5.17999982833862			
<i>Screen Material:</i>		5			
<i>Screen Depth UOM:</i>		m			
<i>Screen Diameter UOM:</i>		cm			
<i>Screen Diameter:</i>		4.82000017166138			
<u>Water Details</u>					
<i>Water ID:</i>		1004054891			
<i>Layer:</i>					
<i>Kind Code:</i>					
<i>Kind:</i>					
<i>Water Found Depth:</i>					
<i>Water Found Depth UOM:</i>		m			
<u>Hole Diameter</u>					
<i>Hole ID:</i>		1004054890			
<i>Diameter:</i>		8.25			
<i>Depth From:</i>		0.0			
<i>Depth To:</i>		5.179999828338623			
<i>Hole Depth UOM:</i>		m			
<i>Hole Diameter UOM:</i>		cm			

Map Key	Number of Records	Direction/ Distance (m)	Elev/Diff (m)	Site	DB
61	1 of 5	SW/243.7	65.2 / -1.00	VESUVIO IRON LOGIC CUSTOM 949 GLADSTONE AVE OTTAWA ON K1Y 3E5	SCT
Established:		1972			
Plant Size (ft²):		1500			
Employment:		3			
--Details--					
Description:		Other Ornamental and Architectural Metal Products Manufacturing			
SIC/NAICS Code:		332329			
61	2 of 5	SW/243.7	65.2 / -1.00	VESUVIO IRON WORKS 949 GLADSTONE AVE OTTAWA ON K1Y 3E5	SCT
Established:		1972			
Plant Size (ft²):		1500			
Employment:		3			
--Details--					
Description:		ARCHITECTURAL AND ORNAMENTAL METAL WORK			
SIC/NAICS Code:		3446			
61	3 of 5	SW/243.7	65.2 / -1.00	SNC-Lavalin Inc. 949 B Gladstone Ave, Ottawa ON	SPL
Ref No:		0700-BSLS56	Discharger Report:		
Site No:		NA	Material Group:		
Incident Dt:		2020/08/18	Health/Env Conseq: 2 - Minor Environment		
Year:			Client Type: Corporation		
Incident Cause:			Sector Type: Other		
Incident Event:		Leak/Break	Agency Involved:		
Contaminant Code:		15	Nearest Watercourse:		
Contaminant Name:		HYDRAULIC OIL	Site Address: 949 B Gladstone Ave,		
Contaminant Limit 1:			Site District Office: Ottawa		
Contam Limit Freq 1:			Site Postal Code:		
Contaminant UN No 1:		n/a	Site Region: Eastern		
Environment Impact:			Site Municipality: Ottawa		
Nature of Impact:			Site Lot:		
Receiving Medium:			Site Conc:		
Receiving Env:		Land; Source Water Zone	Northing: 5028066.47		
MOE Response:		No	Easting: 444018.62		
Dt MOE Arvl on Scn:			Site Geo Ref Accu:		
MOE Reported Dt:		2020/08/18	Site Map Datum:		
Dt Document Closed:		2020/08/31	SAC Action Class: TSSA - Fuel Safety Program Notifications		
Incident Reason:		Equipment Failure	Source Type: Other		
Site Name:		Work site<UNOFFICIAL>			
Site County/District:					
Site Geo Ref Meth:					
Incident Summary:		SNC-Lavalin 2L hydraulic oil to gravel, contained			
Contaminant Qty:		2 L			
61	4 of 5	SW/243.7	65.2 / -1.00	SNC- Lavalin Trillium Partner 1 Inc. and SNC- Lavalin Trillium Partner 2 Inc. 949-B Gladstone Avenue Ottawa ON	SPL

Map Key	Number of Records	Direction/ Distance (m)	Elev/Diff (m)	Site	DB
Ref No: 0070-BRKQS2 Site No: NA Incident Dt: 2020/07/16 Year: Incident Cause: Incident Event: Leak/Break Contaminant Code: 15 Contaminant Name: HYDRAULIC OIL Contaminant Limit 1: Contam Limit Freq 1: Contaminant UN No 1: n/a Environment Impact: Nature of Impact: Receiving Medium: Receiving Env: Land MOE Response: No Dt MOE Arvl on Scn: MOE Reported Dt: 2020/07/16 Dt Document Closed: 2020/09/21 Incident Reason: Equipment Failure Site Name: Construction Project - OLRT phase 2<UNOFFICIAL> Site County/District: Site Geo Ref Meth: Incident Summary: SNC Lavalin: 0.5L of hydraulic oil to gravel; cleaned Contaminant Qty: 0.5 L				Discharger Report: Material Group: Health/Env Conseq: 2 - Minor Environment Client Type: Partnership Sector Type: Miscellaneous Industrial Agency Involved: Nearest Watercourse: Site Address: 949-B Gladstone Avenue Site District Office: Ottawa Site Postal Code: Site Region: Eastern Site Municipality: Ottawa Site Lot: Site Conc: Northing: 5028083.08 Easting: 444126.44 Site Geo Ref Accu: Site Map Datum: SAC Action Class: Source Type: Valve/Fitting/Piping	
61	5 of 5	SW/243.7	65.2 / -1.00	SNC- Lavalin Trillium Partner 1 Inc. and SNC- Lavalin Trillium Partner 2 Inc., as general partners for and on behalf of Transitnext General Partnership 949 Gladstone Ave Ottawa ON M5H 3T9	ECA
Approval No: 9377-C4EMBA Approval Date: 2021-07-02 Status: Approved Record Type: ECA Link Source: IDS SWP Area Name: Approval Type: ECA-MUNICIPAL AND PRIVATE SEWAGE WORKS Project Type: MUNICIPAL AND PRIVATE SEWAGE WORKS Business Name: SNC- Lavalin Trillium Partner 1 Inc. and SNC- Lavalin Trillium Partner 2 Inc., as general partners for and on behalf of Transitnext General Partnership Address: 949 Gladstone Ave Full Address: Full PDF Link:				MOE District: City: Longitude: Latitude: Geometry X: -8428590.8676 Geometry Y: 5685327.911600001	
62	1 of 1	SW/244.2	65.6 / -0.62	1175 LORETTA STREET NORTH Ottawa ON	WWIS
Well ID: 7174651 Construction Date: Primary Water Use: Monitoring and Test Hole Sec. Water Use: 0 Final Well Status: Monitoring and Test Hole Water Type: Casing Material: Audit No: Z134421 Tag: A123850 Construction Method: Elevation (m):				Data Entry Status: Data Src: Date Received: 1/9/2012 Selected Flag: True Abandonment Rec: Contractor: 7241 Form Version: 7 Owner: Street Name: 1175 LORETTA STREET NORTH County: OTTAWA Municipality: OTTAWA CITY	

Map Key	Number of Records	Direction/ Distance (m)	Elev/Diff (m)	Site	DB
---------	-------------------	----------------------------	------------------	------	----

Elevation Reliability:
Depth to Bedrock:
Well Depth:
Overburden/Bedrock:
Pump Rate:
Static Water Level:
Flowing (Y/N):
Flow Rate:
Clear/Cloudy:

Site Info:
Lot:
Concession:
Concession Name:
Easting NAD83:
Northing NAD83:
Zone:
UTM Reliability:

PDF URL (Map): https://d2khazk8e83rdv.cloudfront.net/moe_mapping/downloads/2Water/Wells_pdfs/717\7174651.pdf

Additional Detail(s) (Map)

Well Completed Date: 2011/11/17
Year Completed: 2011
Depth (m): 5.49
Latitude: 45.4038325596653
Longitude: -75.7145826759263
Path: 717\7174651.pdf

Bore Hole Information

Bore Hole ID:	1003630600	Elevation:	63.038070
DP2BR:		Elevrc:	
Spatial Status:		Zone:	18
Code OB:		East83:	444077.00
Code OB Desc:		North83:	5028061.00
Open Hole:		Org CS:	UTM83
Cluster Kind:		UTMRC:	4
Date Completed:	17-Nov-2011 00:00:00	UTMRC Desc:	margin of error : 30 m - 100 m
Remarks:		Location Method:	wwr
Elevrc Desc:			
Location Source Date:			
Improvement Location Source:			
Improvement Location Method:			
Source Revision Comment:			
Supplier Comment:			

Overburden and Bedrock

Materials Interval

Formation ID: 1004054903
Layer: 3
Color: 2
General Color: GREY
Mat1: 05
Most Common Material: CLAY
Mat2: 08
Mat2 Desc: FINE SAND
Mat3: 91
Mat3 Desc: WATER-BEARING
Formation Top Depth: 4.570000171661377
Formation End Depth: 5.489999771118164
Formation End Depth UOM: m

Overburden and Bedrock

Materials Interval

Formation ID: 1004054902
Layer: 2
Color: 6

Map Key	Number of Records	Direction/ Distance (m)	Elev/Diff (m)	Site	DB
General Color:		BROWN			
Mat1:		05			
Most Common Material:		CLAY			
Mat2:		01			
Mat2 Desc:		FILL			
Mat3:		73			
Mat3 Desc:		HARD			
Formation Top Depth:		2.740000009536743			
Formation End Depth:		4.570000171661377			
Formation End Depth UOM:		m			
<u>Overburden and Bedrock Materials Interval</u>					
Formation ID:		1004054901			
Layer:		1			
Color:		6			
General Color:		BROWN			
Mat1:		01			
Most Common Material:		FILL			
Mat2:		73			
Mat2 Desc:		HARD			
Mat3:		68			
Mat3 Desc:		DRY			
Formation Top Depth:		0.0			
Formation End Depth:		2.740000009536743			
Formation End Depth UOM:		m			
<u>Annular Space/Abandonment Sealing Record</u>					
Plug ID:		1004054912			
Layer:		2			
Plug From:		0.310000002384186			
Plug To:		1.5			
Plug Depth UOM:		m			
<u>Annular Space/Abandonment Sealing Record</u>					
Plug ID:		1004054911			
Layer:		1			
Plug From:		0			
Plug To:		0.310000002384186			
Plug Depth UOM:		m			
<u>Annular Space/Abandonment Sealing Record</u>					
Plug ID:		1004054913			
Layer:		3			
Plug From:		1.5			
Plug To:		4.88000011444092			
Plug Depth UOM:		m			
<u>Method of Construction & Well Use</u>					
Method Construction ID:		1004054910			
Method Construction Code:		B			
Method Construction:		Other Method			
Other Method Construction:		DIRECT PUSH			

Map Key	Number of Records	Direction/ Distance (m)	Elev/Diff (m)	Site	DB
---------	-------------------	----------------------------	------------------	------	----

Pipe Information

Pipe ID: 1004054900
 Casing No: 0
 Comment:
 Alt Name:

Construction Record - Casing

Casing ID: 1004054906
 Layer: 1
 Material: 5
 Open Hole or Material: PLASTIC
 Depth From: 0
 Depth To: 1.83000004291534
 Casing Diameter: 4.03000020980835
 Casing Diameter UOM: cm
 Casing Depth UOM: m

Construction Record - Screen

Screen ID: 1004054907
 Layer: 1
 Slot: 10
 Screen Top Depth: 1.83000004291534
 Screen End Depth: 4.88000011444092
 Screen Material: 5
 Screen Depth UOM: m
 Screen Diameter UOM: cm
 Screen Diameter: 4.82000017166138

Water Details

Water ID: 1004054905
 Layer:
 Kind Code:
 Kind:
 Water Found Depth:
 Water Found Depth UOM: m

Hole Diameter

Hole ID: 1004054904
 Diameter: 8.25
 Depth From: 0.0
 Depth To: 4.880000114440918
 Hole Depth UOM: m
 Hole Diameter UOM: cm

63	1 of 9	WNW/245.0	61.7 / -4.52	UNKNOWN 933 GLADSTONE OTTAWA CITY ON K1A 0T4	SPL
--------------------	--------	-----------	--------------	--	-----

Ref No:	231625	Discharger Report:
Site No:		Material Group:
Incident Dt:	7/11/2002	Health/Env Conseq:
Year:		Client Type:
Incident Cause:	PIPE/HOSE LEAK	Sector Type:
Incident Event:		Agency Involved:
Contaminant Code:		Nearest Watercourse:

Map Key	Number of Records	Direction/ Distance (m)	Elev/Diff (m)	Site	DB
Contaminant Name: Contaminant Limit 1: Contam Limit Freq 1: Contaminant UN No 1: Environment Impact: POSSIBLE Nature of Impact: Water course or lake Receiving Medium: LAND, WATER Receiving Env: MOE Response: Dt MOE Arvl on Scn: MOE Reported Dt: 7/11/2002 Dt Document Closed: Incident Reason: EQUIPMENT FAILURE Site Name: Site County/District: Site Geo Ref Meth: Incident Summary: TOW TRUCK:8L HYDRAULIC OIL TO GRD AND STORM SEW-ER, CLEANING Contaminant Qty:				Site Address: Site District Office: Site Postal Code: Site Region: Site Municipality: 20107 Site Lot: Site Conc: Northing: Easting: Site Geo Ref Accu: Site Map Datum: SAC Action Class: Source Type:	

63	2 of 9	WNW/245.0	61.7 / -4.52	GVT. OF CAN.- PUBLIC WORKS CANADA CHP PLOUFFE PARK 933 GLADSTONE AVE. C/O PLACE DU PORTAGE PHASE IV LEVEL II OTTAWA ON K1A 0T4	GEN
Generator No:	ON0144774			PO Box No:	
Status:				Country:	
Approval Years:	90			Choice of Contact:	
Contam. Facility:				Co Admin:	
MHSW Facility:				Phone No Admin:	
SIC Code:	8159				
SIC Description:	OTHER GEN. ADMIN.				
<u>Detail(s)</u>					
Waste Class:	221				
Waste Class Desc:	LIGHT FUELS				
Waste Class:	252				
Waste Class Desc:	WASTE OILS & LUBRICANTS				

63	3 of 9	WNW/245.0	61.7 / -4.52	GVT. OF CAN.- PUBLIC WORKS CANADA 18-375 CHP PLOUFFE PARK 933 GLADSTONE AVE. C/O PLACE DU PORTAGE PHASE IV LEVEL II HULL OTTAWA ON K1A 0T4	GEN
Generator No:	ON0144774			PO Box No:	
Status:				Country:	
Approval Years:	92,93,94			Choice of Contact:	
Contam. Facility:				Co Admin:	
MHSW Facility:				Phone No Admin:	
SIC Code:	8159				
SIC Description:	OTHER GEN. ADMIN.				
<u>Detail(s)</u>					
Waste Class:	252				
Waste Class Desc:	WASTE OILS & LUBRICANTS				
Waste Class:	221				
Waste Class Desc:	LIGHT FUELS				

Map Key	Number of Records	Direction/ Distance (m)	Elev/Diff (m)	Site	DB
63	4 of 9	WNW/245.0	61.7 / -4.52	GVT. OF CAN.- PUBLIC WORKS CANADA 18-375 CHP PLOUFFE PARK 933 GLADSTONE AVE. C/O PLACE DU PORTAGE PHASE IV LEVEL II ON K1A 0T4	GEN
Generator No:	ON0144774			PO Box No:	
Status:				Country:	
Approval Years:	95,96,97			Choice of Contact:	
Contam. Facility:				Co Admin:	
MHSW Facility:				Phone No Admin:	
SIC Code:	8159				
SIC Description:	OTHER GEN. ADMIN.				
<u>Detail(s)</u>					
Waste Class:	221				
Waste Class Desc:	LIGHT FUELS				
Waste Class:	252				
Waste Class Desc:	WASTE OILS & LUBRICANTS				
63	5 of 9	WNW/245.0	61.7 / -4.52	DSS CAPITAL REGION SUPPLY CENTRE 933 GLADSTONE AVENUE OTTAWA ON K1A 0T4	GEN
Generator No:	ON0989500			PO Box No:	
Status:				Country:	
Approval Years:	88,89,90			Choice of Contact:	
Contam. Facility:				Co Admin:	
MHSW Facility:				Phone No Admin:	
SIC Code:	8159				
SIC Description:	OTHER GEN. ADMIN.				
<u>Detail(s)</u>					
Waste Class:	252				
Waste Class Desc:	WASTE OILS & LUBRICANTS				
Waste Class:	213				
Waste Class Desc:	PETROLEUM DISTILLATES				
63	6 of 9	WNW/245.0	61.7 / -4.52	PUBLIC WORKS AND GOVT SERVICES CANADA CAPITAL REGION SUPPLY CENTRE (CRSC) 933 GLADSTONE AVENUE OTTAWA ON K1A 0T4	GEN
Generator No:	ON0989500			PO Box No:	
Status:				Country:	
Approval Years:	92,93,95,96,97,98,99,00,01			Choice of Contact:	
Contam. Facility:				Co Admin:	
MHSW Facility:				Phone No Admin:	
SIC Code:	8159				
SIC Description:	OTHER GEN. ADMIN.				
<u>Detail(s)</u>					
Waste Class:	148				
Waste Class Desc:	INORGANIC LABORATORY CHEMICALS				
Waste Class:	213				

Map Key	Number of Records	Direction/ Distance (m)	Elev/Diff (m)	Site	DB
Waste Class Desc:		PETROLEUM DISTILLATES			
Waste Class:		252			
Waste Class Desc:		WASTE OILS & LUBRICANTS			
Waste Class:		261			
Waste Class Desc:		PHARMACEUTICALS			
Waste Class:		263			
Waste Class Desc:		ORGANIC LABORATORY CHEMICALS			

63	7 of 9	WNW/245.0	61.7 / -4.52	DSS CAPITAL REGION SUPPLY CENTRE 13-297 933 GLADSTONE AVENUE OTTAWA ON K1A 0T4	GEN
Generator No:	ON0989500			PO Box No:	
Status:				Country:	
Approval Years:	94			Choice of Contact:	
Contam. Facility:				Co Admin:	
MHSW Facility:				Phone No Admin:	
SIC Code:	8159				
SIC Description:	OTHER GEN. ADMIN.				
Detail(s)					
Waste Class:		213			
Waste Class Desc:		PETROLEUM DISTILLATES			
Waste Class:		252			
Waste Class Desc:		WASTE OILS & LUBRICANTS			

63	8 of 9	WNW/245.0	61.7 / -4.52	933 Gladstone Ave Ottawa ON K1A0T4	EHS
Order No:	20160822162			Nearest Intersection:	
Status:	C			Municipality:	Ottawa
Report Type:	Custom Report			Client Prov/State:	ON
Report Date:	23-SEP-16			Search Radius (km):	.25
Date Received:	22-AUG-16			X:	-75.714916
Previous Site Name:				Y:	45.405543
Lot/Building Size:	~7ha				
Additional Info Ordered:	City Directory				

63	9 of 9	WNW/245.0	61.7 / -4.52	OTTAWA COMMUNITY HOUSING CORPORATION 933 GLADSTONE AVENUE, OTTAWA, ON K1A 0T4 Ottawa ON	RSC
RSC ID:	226204			Cert Date:	
RA No:				Cert Prop Use No:	
RSC Type:	Phase 1 and 2 RSC			Intended Prop Use:	Residential
Curr Property Use:	Industrial			Qual Person Name:	ERIC WILSON
Ministry District:	Ottawa District Office			Stratified (Y/N):	
Filing Date:	2019/11/29			Audit (Y/N):	
Date Ack:				Entire Leg Prop. (Y/N):	
Date Returned:				Accuracy Estimate:	
Restoration Type:				Telephone:	
Soil Type:				Fax:	
Criteria:				Email:	
CPU Issued Sect 1686:					

Map Key	Number of Records	Direction/ Distance (m)	Elev/Diff (m)	Site	DB
Asmt Roll No: Prop ID No (PIN): Property Municipal Address: Mailing Address: Latitude & Longitude: UTM Coordinates: Consultant: Legal Desc: Measurement Method: Applicable Standards: RSC PDF:		061406350116102-0000 04107-0288 (LT) 933 GLADSTONE AVENUE, OTTAWA, ON K1A 0T4 https://www.lrcsde.lrc.gov.on.ca/BFISWebPublic/pub/viewDocument.action?attachmentId=119556&fileName=BROWNFIELDS-E.pdf			
<u>Document(s) Detail</u>					
Document Heading:		Supporting Documents			
Document Name:		933 Gladstone-APEC_Table.pdf			
Document Type:		Area(s) of Potential Environmental Concern			
Document Link:		https://www.lrcsde.lrc.gov.on.ca/BFISWebPublic/pub/viewDocument.action?attachmentId=119552&fileName=933+Gladstone-APEC_Table.pdf			
Document Heading:		Supporting Documents			
Document Name:		933 Gladstone - Owner Cert Status.pdf			
Document Type:		Certificate of Status			
Document Link:		https://www.lrcsde.lrc.gov.on.ca/BFISWebPublic/pub/viewDocument.action?attachmentId=119554&fileName=933+Gladstone+-+Owner+Cert+Status.pdf			
Document Heading:		Supporting Documents			
Document Name:		933 Gladstone - Survey.pdf			
Document Type:		A Current plan of Survey			
Document Link:		https://www.lrcsde.lrc.gov.on.ca/BFISWebPublic/pub/viewDocument.action?attachmentId=119561&fileName=933+Gladstone+-+Survey.pdf			
Document Heading:		Supporting Documents			
Document Name:		933 Gladstone Lawyer letter.pdf			
Document Type:		Lawyer's letter consisting of a legal description of the property			
Document Link:		https://www.lrcsde.lrc.gov.on.ca/BFISWebPublic/pub/viewDocument.action?attachmentId=119558&fileName=933+Gladstone+Lawyer+letter.pdf			
Document Heading:		Supporting Documents			
Document Name:		933 Gladstone-Current_and_Past_Use_Table.pdf			
Document Type:		Table of Current and Past Property Use			
Document Link:		https://www.lrcsde.lrc.gov.on.ca/BFISWebPublic/pub/viewDocument.action?attachmentId=119560&fileName=933+Gladstone-Current_and_Past_Use_Table.pdf			
Document Heading:		Supporting Documents			
Document Name:		933 Gladstone - Deed.pdf			
Document Type:		Copy of any deed(s), transfer(s) or other document(s)			
Document Link:		https://www.lrcsde.lrc.gov.on.ca/BFISWebPublic/pub/viewDocument.action?attachmentId=119553&fileName=933+Gladstone+-+Deed.pdf			
Document Heading:		Supporting Documents			
Document Name:		933 Gladstone - CSM.pdf			
Document Type:		Phase 2 Conceptual Site Model			
Document Link:		https://www.lrcsde.lrc.gov.on.ca/BFISWebPublic/pub/viewDocument.action?attachmentId=119559&fileName=933+Gladstone+-+CSM.pdf			
<u>64</u>	1 of 6	NNW/245.9	67.6 / 1.44	City of Ottawa 135 Preston Street Ottawa ON K1R 7P4	CA
Certificate #:		5614-6MXMC2			
Application Year:		2006			
Issue Date:		4/13/2006			
Approval Type:		Air			

Map Key	Number of Records	Direction/ Distance (m)	Elev/Diff (m)	Site	DB
Status: Application Type: Client Name: Client Address: Client City: Client Postal Code: Project Description: Contaminants: Emission Control:		Approved			
64	2 of 6	NNW/245.9	67.6 / 1.44	City of Ottawa 135 Preston Street Ottawa ON K1P 1J1	ECA
Approval No: Approval Date: Status: Record Type: Link Source: SWP Area Name: Approval Type: Project Type: Business Name: Address: Full Address: Full PDF Link:		5614-6MXMC2 2006-04-13 Approved ECA IDS Rideau Valley ECA-AIR AIR City of Ottawa 135 Preston Street https://www.accessenvironment.ene.gov.on.ca/instruments/2208-6LRQ3U-14.pdf		MOE District: City: Longitude: Latitude: Geometry X: Geometry Y:	
				Ottawa -75.71349 45.407806	
64	3 of 6	NNW/245.9	67.6 / 1.44	City of Ottawa 135 Preston St Ottawa ON K1R 7P4	GEN
Generator No: Status: Approval Years: Contam. Facility: MHSW Facility: SIC Code: SIC Description:		ON9607593 2016 No No 913150 913150		PO Box No: Country: Choice of Contact: Co Admin: Phone No Admin:	
				Canada CO_ADMIN Brian J Nielsen 6132323000 Ext.230	
Detail(s)					
Waste Class: Waste Class Desc:		251 OIL SKIMMINGS & SLUDGES			
64	4 of 6	NNW/245.9	67.6 / 1.44	City of Ottawa Facilities 135 Preston St Ottawa ON K1R 7P4	GEN
Generator No: Status: Approval Years: Contam. Facility: MHSW Facility: SIC Code: SIC Description:		ON9607593 Registered As of Dec 2018		PO Box No: Country: Choice of Contact: Co Admin: Phone No Admin:	
				Canada	
Detail(s)					
Waste Class: Waste Class Desc:		251 L Waste oils/sludges (petroleum based)			

Map Key	Number of Records	Direction/ Distance (m)	Elev/Diff (m)	Site	DB
64	5 of 6	NNW/245.9	67.6 / 1.44	City of Ottawa Facilities 135 Preston St Ottawa ON K1R 7P4	GEN
Generator No:	ON9607593			PO Box No:	
Status:	Registered			Country:	Canada
Approval Years:	As of Jul 2020			Choice of Contact:	
Contam. Facility:				Co Admin:	
MHSW Facility:				Phone No Admin:	
SIC Code:					
SIC Description:					
<u>Detail(s)</u>					
Waste Class:	251 L				
Waste Class Desc:	Waste oils/sludges (petroleum based)				
64	6 of 6	NNW/245.9	67.6 / 1.44	City of Ottawa Facilities 135 Preston St Ottawa ON K1R 7P4	GEN
Generator No:	ON9607593			PO Box No:	
Status:	Registered			Country:	Canada
Approval Years:	As of Apr 2021			Choice of Contact:	
Contam. Facility:				Co Admin:	
MHSW Facility:				Phone No Admin:	
SIC Code:					
SIC Description:					
<u>Detail(s)</u>					
Waste Class:	251 L				
Waste Class Desc:	Waste oils/sludges (petroleum based)				
65	1 of 2	E/246.1	69.8 / 3.66	Ottawa Community Housing Corporation 811 Gladstone Ave Ottawa ON K2E 7Y8	ECA
Approval No:	7605-BF3HJ5			MOE District:	
Approval Date:	2019-08-30			City:	
Status:	Approved			Longitude:	
Record Type:	ECA			Latitude:	
Link Source:	IDS			Geometry X:	
SWP Area Name:				Geometry Y:	
Approval Type:	ECA-MUNICIPAL AND PRIVATE SEWAGE WORKS				
Project Type:	MUNICIPAL AND PRIVATE SEWAGE WORKS				
Business Name:	Ottawa Community Housing Corporation				
Address:	811 Gladstone Ave				
Full Address:					
Full PDF Link:	https://www.accessenvironment.ene.gov.on.ca/instruments/6043-BCPPB4-13.pdf				
65	2 of 2	E/246.1	69.8 / 3.66	GORDON BARR LIMITED 811 Gladstone AVE Ottawa ON K2P 0R4	EASR
Approval No:	R-009-6112252695			SWP Area Name:	Rideau Valley
Status:	REGISTERED			MOE District:	Ottawa
Date:	2020-04-29			Municipality:	Ottawa
Record Type:	EASR			Latitude:	45.40583333

Map Key	Number of Records	Direction/ Distance (m)	Elev/Diff (m)	Site	DB
Method Construction ID: Method Construction Code: Method Construction: Other Method Construction:		1004980781			
<u>Pipe Information</u>					
Pipe ID: Casing No: Comment: Alt Name:		1004980775 0			
<u>Construction Record - Casing</u>					
Casing ID: Layer: Material: Open Hole or Material: Depth From: Depth To: Casing Diameter: Casing Diameter UOM: Casing Depth UOM:		1004980779			
		cm			
		m			
<u>Construction Record - Screen</u>					
Screen ID: Layer: Slot: Screen Top Depth: Screen End Depth: Screen Material: Screen Depth UOM: Screen Diameter UOM: Screen Diameter:		1004980780			
		m			
		cm			
<u>Water Details</u>					
Water ID: Layer: Kind Code: Kind: Water Found Depth: Water Found Depth UOM:		1004980778			
		m			
<u>Hole Diameter</u>					
Hole ID: Diameter: Depth From: Depth To: Hole Depth UOM: Hole Diameter UOM:		1004980777			
		m			
		cm			
67	1 of 1	SW/246.6	65.6 / -0.62	449 GLADSTONE AVE Ottawa ON	WWIS
Well ID: Construction Date: Primary Water Use:		7188016		Data Entry Status: Data Src: Date Received:	9/24/2012
		Monitoring and Test Hole			

Map Key	Number of Records	Direction/ Distance (m)	Elev/Diff (m)	Site	DB
Sec. Water Use:	0			Selected Flag:	True
Final Well Status:	Test Hole			Abandonment Rec:	
Water Type:				Contractor:	7241
Casing Material:				Form Version:	7
Audit No:	Z156783			Owner:	
Tag:	A131015			Street Name:	449 GLADSTONE AVE
Construction Method:				County:	OTTAWA
Elevation (m):				Municipality:	NEPEAN TOWNSHIP
Elevation Reliability:				Site Info:	
Depth to Bedrock:				Lot:	
Well Depth:				Concession:	
Overburden/Bedrock:				Concession Name:	
Pump Rate:				Easting NAD83:	
Static Water Level:				Northing NAD83:	
Flowing (Y/N):				Zone:	
Flow Rate:				UTM Reliability:	
Clear/Cloudy:					

PDF URL (Map): https://d2khazk8e83rdv.cloudfront.net/moe_mapping/downloads/2Water/Wells_pdfs/718\7188016.pdf

Additional Detail(s) (Map)

Well Completed Date: 2012/08/13
Year Completed: 2012
Depth (m): 4.1
Latitude: 45.403858921883
Longitude: -75.7146852322032
Path: 718\7188016.pdf

Bore Hole Information

Bore Hole ID:	1004164393	Elevation:	63.021087
DP2BR:		Elevrc:	
Spatial Status:		Zone:	18
Code OB:		East83:	444069.00
Code OB Desc:		North83:	5028064.00
Open Hole:		Org CS:	UTM83
Cluster Kind:		UTMRC:	4
Date Completed:	13-Aug-2012 00:00:00	UTMRC Desc:	margin of error : 30 m - 100 m
Remarks:		Location Method:	wwr
Elevrc Desc:			
Location Source Date:			
Improvement Location Source:			
Improvement Location Method:			
Source Revision Comment:			
Supplier Comment:			

Overburden and Bedrock

Materials Interval

Formation ID: 1004448481
Layer: 1
Color:
General Color:
Mat1:
Most Common Material:
Mat2:
Mat2 Desc:
Mat3:
Mat3 Desc:
Formation Top Depth: 0.0
Formation End Depth: 4.099999904632568
Formation End Depth UOM: m

<i>Map Key</i>	<i>Number of Records</i>	<i>Direction/ Distance (m)</i>	<i>Elev/Diff (m)</i>	<i>Site</i>	<i>DB</i>
<u>Annular Space/Abandonment Sealing Record</u>					
Plug ID:		1004448491			
Layer:		3			
Plug From:		2.59999990463257			
Plug To:		4.09999990463257			
Plug Depth UOM:		m			
<u>Annular Space/Abandonment Sealing Record</u>					
Plug ID:		1004448489			
Layer:		1			
Plug From:		0			
Plug To:		0.310000002384186			
Plug Depth UOM:		m			
<u>Annular Space/Abandonment Sealing Record</u>					
Plug ID:		1004448490			
Layer:		2			
Plug From:		0.310000002384186			
Plug To:		2.29999995231628			
Plug Depth UOM:		m			
<u>Method of Construction & Well Use</u>					
Method Construction ID:		1004448488			
Method Construction Code:		B			
Method Construction:		Other Method			
Other Method Construction:		HYDROVAC			
<u>Pipe Information</u>					
Pipe ID:		1004448480			
Casing No:		0			
Comment:					
Alt Name:					
<u>Construction Record - Casing</u>					
Casing ID:		1004448484			
Layer:		1			
Material:		5			
Open Hole or Material:		PLASTIC			
Depth From:		0			
Depth To:		2.59999990463257			
Casing Diameter:		3.8199999332428			
Casing Diameter UOM:		cm			
Casing Depth UOM:		m			
<u>Construction Record - Screen</u>					
Screen ID:		1004448485			
Layer:		1			
Slot:		10			

Map Key	Number of Records	Direction/ Distance (m)	Elev/Diff (m)	Site	DB
Screen Top Depth:		2.59999990463257			
Screen End Depth:		4.09999990463257			
Screen Material:		5			
Screen Depth UOM:		m			
Screen Diameter UOM:		cm			
Screen Diameter:		4.03000020980835			

Water Details

Water ID: 1004448483
 Layer:
 Kind Code:
 Kind:
 Water Found Depth:
 Water Found Depth UOM: m

Hole Diameter

Hole ID: 1004448482
 Diameter: 60.0
 Depth From: 0.0
 Depth To: 4.099999904632568
 Hole Depth UOM: ft
 Hole Diameter UOM: inch

68	1 of 1	SW/248.9	65.6 / -0.59	175 Loretta St Ottawa ON	WWIS
--------------------	--------	----------	--------------	-----------------------------	------

Well ID:	7337497	Data Entry Status:	
Construction Date:		Data Src:	
Primary Water Use:	Monitoring and Test Hole	Date Received:	6/14/2019
Sec. Water Use:		Selected Flag:	True
Final Well Status:	Abandoned-Other	Abandonment Rec:	Yes
Water Type:		Contractor:	7241
Casing Material:		Form Version:	7
Audit No:	Z231274	Owner:	
Tag:	A115793	Street Name:	175 Loretta St
Construction Method:		County:	OTTAWA
Elevation (m):		Municipality:	OTTAWA CITY
Elevation Reliability:		Site Info:	
Depth to Bedrock:		Lot:	
Well Depth:		Concession:	
Overburden/Bedrock:		Concession Name:	
Pump Rate:		Easting NAD83:	
Static Water Level:		Northing NAD83:	
Flowing (Y/N):		Zone:	
Flow Rate:		UTM Reliability:	
Clear/Cloudy:			

PDF URL (Map): https://d2khazk8e83rdv.cloudfront.net/moe_mapping/downloads/2Water/Wells_pdfs/733\7337497.pdf

Additional Detail(s) (Map)

Well Completed Date: 2019/05/15
 Year Completed: 2019
 Depth (m):
 Latitude: 45.40365438609
 Longitude: -75.714286536903
 Path: 733\7337497.pdf

Bore Hole Information

Map Key	Number of Records	Direction/ Distance (m)	Elev/Diff (m)	Site	DB
Bore Hole ID: DP2BR: Spatial Status: Code OB: Code OB Desc: Open Hole: Cluster Kind: Date Completed: Remarks: Elevrc Desc: Location Source Date: Improvement Location Source: Improvement Location Method: Source Revision Comment: Supplier Comment:	1007526246			Elevation: Elevrc: Zone: East83: North83: Org CS: UTMRC: UTMRC Desc: Location Method:	
				18 444100.00 5028041.00 UTM83 4 margin of error : 30 m - 100 m wwr	
<u>Annular Space/Abandonment Sealing Record</u>					
Plug ID: Layer: Plug From: Plug To: Plug Depth UOM:		1008015989			
		3 1 16 ft			
<u>Annular Space/Abandonment Sealing Record</u>					
Plug ID: Layer: Plug From: Plug To: Plug Depth UOM:		1008015987			
		1 0 0.5 ft			
<u>Annular Space/Abandonment Sealing Record</u>					
Plug ID: Layer: Plug From: Plug To: Plug Depth UOM:		1008015988			
		2 0.5 1 ft			
<u>Method of Construction & Well Use</u>					
Method Construction ID: Method Construction Code: Method Construction: Other Method Construction:		1008017327			
		B Other Method hand pull			
<u>Pipe Information</u>					
Pipe ID: Casing No: Comment: Alt Name:		1008013963			
		0			
<u>Construction Record - Screen</u>					
Screen ID:		1008018060			

Map Key	Number of Records	Direction/ Distance (m)	Elev/Diff (m)	Site	DB
<hr/>					
Layer:		1			
Slot:		10			
Screen Top Depth:		6			
Screen End Depth:		16			
Screen Material:		5			
Screen Depth UOM:		ft			
Screen Diameter UOM:		inch			
Screen Diameter:		1.9099999666214			
<u>Results of Well Yield Testing</u>					
Pump Test ID:		1008018633			
Pump Set At:					
Static Level:					
Final Level After Pumping:					
Recommended Pump Depth:					
Pumping Rate:					
Flowing Rate:					
Recommended Pump Rate:					
Levels UOM:		ft			
Rate UOM:		GPM			
Water State After Test Code:					
Water State After Test:					
Pumping Test Method:		0			
Pumping Duration HR:					
Pumping Duration MIN:					
Flowing:					
<u>Water Details</u>					
Water ID:		1008018393			
Layer:		1			
Kind Code:					
Kind:					
Water Found Depth:					
Water Found Depth UOM:		ft			
<hr/>					
<u>69</u>	1 of 6	SW/249.8	65.7 / -0.48	SPORTIVE SPORTSWEAR MFG INC. 155A LORETTA AVE N OTTAWA ON K1Y 2J7	SCT
Established:		1984			
Plant Size (ft²):		3200			
Employment:		14			
<u>--Details--</u>					
Description:		All Other Cut and Sew Clothing Manufacturing			
SIC/NAICS Code:		315299			
Description:		MEN'S AND BOYS' CLOTHING, NOT ELSEWHERE CLASSIFIED			
SIC/NAICS Code:		2329			
Description:		WOMEN'S, MISSES', AND JUNIORS' OUTERWEAR, NOT ELSEWHERE CLASSIFIED			
SIC/NAICS Code:		2339			
Description:		Cut and Sew Clothing Contracting			
SIC/NAICS Code:		315210			
Description:		Men's and Boys' Cut and Sew Shirt Manufacturing			
SIC/NAICS Code:		315226			
Description:		Men's and Boys' Cut and Sew Trouser, Slack and Jean Manufacturing			

Map Key	Number of Records	Direction/ Distance (m)	Elev/Diff (m)	Site	DB
SIC/NAICS Code:		315227			
Description:		Other Men's and Boys' Cut and Sew Clothing Manufacturing			
SIC/NAICS Code:		315229			
Description:		Women's and Girls' Cut and Sew Blouse and Shirt Manufacturing			
SIC/NAICS Code:		315232			
Description:		Other Women's and Girls' Cut and Sew Clothing Manufacturing			
SIC/NAICS Code:		315239			
69	2 of 6	SW/249.8	65.7 / -0.48	SPORTIVE SPORTSWEAR MFG INC. 155 A LORETTA AVE N OTTAWA ON K1Y 2J7	SCT
Established:		1984			
Plant Size (ft²):		3200			
Employment:		14			
--Details--					
Description:		MEN'S & BOYS' CLOTHING, N.E.C.			
SIC/NAICS Code:		2329			
Description:		WOMEN'S, MISSES', & JUNIORS' OUTERWEAR, N.E.C.			
SIC/NAICS Code:		2339			
69	3 of 6	SW/249.8	65.7 / -0.48	Sportive Sportswear Manufacturers Inc. 155A Loretta Ave N Ottawa ON K1Y 2J7	SCT
Established:		1984			
Plant Size (ft²):		3200			
Employment:		20			
69	4 of 6	SW/249.8	65.7 / -0.48	LOVE PRINTING SERVICE LTD. 951 GLADSTONE AVENUE OTTAWA ON K1Y 3E5	GEN
Generator No:		ON0607900		PO Box No:	
Status:				Country:	
Approval Years:		86,87,88,89,90		Choice of Contact:	
Contam. Facility:				Co Admin:	
MHSW Facility:				Phone No Admin:	
SIC Code:		0007			
SIC Description:		LETTER ACKNOWLEDG.			
Detail(s)					
Waste Class:		264			
Waste Class Desc:		PHOTOPROCESSING WASTES			
69	5 of 6	SW/249.8	65.7 / -0.48	LOVE PRINTING (OUT OF BUS) 24-265 951 GLADSTONE AVENUE OTTAWA ON K1Y 3E5	GEN
Generator No:		ON0607900		PO Box No:	
Status:				Country:	
Approval Years:		92,93,94,95,96,97,98		Choice of Contact:	

Map Key	Number of Records	Direction/ Distance (m)	Elev/Diff (m)	Site	DB
Contam. Facility: MHSW Facility: SIC Code: SIC Description:	2841	NEWSPAPER, ETC. IND.		Co Admin: Phone No Admin:	

69	6 of 6	SW/249.8	65.7 / -0.48	DST Group Inc 951 Gladstone Ave Ottawa ON K1Y 3E5	GEN
Generator No: Status: Approval Years: Contam. Facility: MHSW Facility: SIC Code: SIC Description:	ON8186657 Registered As of Dec 2017			PO Box No: Country: Choice of Contact: Co Admin: Phone No Admin:	Canada

Detail(s)

Waste Class: 251 L
Waste Class Desc: Waste oils/sludges (petroleum based)

Unplottable Summary

Total: 27 Unplottable sites

DB	Company Name/Site Name	Address	City	Postal
CA		Breezehill Ave N, George St, Louisa St	Ottawa ON	
CA		Breezehill Ave N, George St, Louisa St	Ottawa ON	
CA	R.M. OF OTTAWA-CARLETON	SOMERSET STREET	OTTAWA CITY ON	
CA		Gladstone Avenue	Ottawa ON	
CA		Willow, Lebreton, Raymond, Louisa, Bell, Eccles St.; Gladstone Ave.	Ottawa ON	
CA	City of Ottawa	Preston Street	Ottawa ON	
CA	City of Ottawa	Gladstone Avenue	Ottawa ON	
CA	City of Ottawa	Balsam Street	Ottawa ON	
CA	City of Ottawa	Gladstone Avenue	Ottawa ON	
CA	City of Ottawa	Gladstone Avenue	Ottawa ON	
CA	City of Ottawa	Somerset Street between West of Preston Street to Preston St	Ottawa ON	
CA	City of Ottawa	Larch Street and Laurel Street	Ottawa ON	
CA	City of Ottawa	Somerset St W	Ottawa ON	
CA	City of Ottawa	Somerset St W	Ottawa ON	
CA		Gladstone Avenue	Ottawa ON	
ECA	City of Ottawa	Larch Street and Laurel Street	Ottawa ON	K1P 1J1
ECA	City of Ottawa	Breezehill Ave N, George St, Louisa St	Ottawa ON	K1V 6A6
ECA	City of Ottawa	Somerset St W	Ottawa ON	K1P 1J1

ECA	City of Ottawa	Somerset St W (from Preston Street to Booth Street)	Ottawa ON	K1P 1J1
ECA	SNC-Lavalin Constructors (Pacific) Inc., Dragados Canada, Inc., and EllisDon	Corporation	Ottawa ON	K1Z 1G3
ECA	City of Ottawa	Gladstone Ave	Ottawa ON	K2G 6J8
ECA	City of Ottawa	Breezehill Ave N, George St, Louisa St	Ottawa ON	K1V 6A6
EHS		Hickory St, Gladstone Ave, Preston St	Ottawa ON	
EHS		0 Loretta Avenue	n/a ON	
SPL		Preston St at Guideway	Ottawa ON	
SPL	SNC-Lavalin Operations & Maintenance Inc.		Ottawa ON	
SPL	TOP VALU	PRESTON STREET, SOUTH OF GLADSTONE SERVICE STATION	OTTAWA-CARLETON R. M. ON	

Unplottable Report

Site: *Breezehill Ave N, George St, Louisa St Ottawa ON* **Database:** *CA*

Certificate #: 1592-5AVRXD
Application Year: 02
Issue Date: 6/7/02
Approval Type: Municipal & Private water
Status: Approved
Application Type: New Certificate of Approval
Client Name: City of Ottawa
Client Address: 1495 Heron Road
Client City: Ottawa
Client Postal Code: K1V 6A6
Project Description: Replacement of existing 150 mm CI watermains on Breezehill Avenue North, George Street, and Louisa Street with 150 mm PVC DR18 watermain, with the terminal portion being 50 mm type K copper

Contaminants:
Emission Control:

Site: *Breezehill Ave N, George St, Louisa St Ottawa ON* **Database:** *CA*

Certificate #: 2984-5AVRLF
Application Year: 02
Issue Date: 6/7/02
Approval Type: Municipal & Private sewage
Status: Approved
Application Type: New Certificate of Approval
Client Name: City of Ottawa
Client Address: 1495 Heron Road
Client City: Ottawa
Client Postal Code: K1V 6A6
Project Description: Replacement of existing combined sewers on George Street and Louisa Street with new PVC SDR35 combined sewers, and the separation of the combined sewer on Breezehil Avenue North into separate storm and sanitary sewers

Contaminants:
Emission Control:

Site: *R.M. OF OTTAWA-CARLETON
SOMERSET STREET OTTAWA CITY ON* **Database:** *CA*

Certificate #: 7-0096-88-
Application Year: 88
Issue Date: 2/10/1988
Approval Type: Municipal water
Status: Approved
Application Type:
Client Name:
Client Address:
Client City:
Client Postal Code:
Project Description:
Contaminants:
Emission Control:

Site: *Gladstone Avenue Ottawa ON* **Database:** *CA*

Certificate #: 4558-4LXLWW
Application Year: 00
Issue Date: 7/5/00
Approval Type: Municipal & Private water
Status: Approved
Application Type: New Certificate of Approval
Client Name: Corporation of the Regional Municipality of Ottawa-Carleton
Client Address: 111 Lisgar Street
Client City: Ottawa
Client Postal Code: K2P 2L7
Project Description: Watermains to be constructed on Gladstone Ave. and Percy St. in the City of Ottawa
Contaminants:
Emission Control:

Site: Willow, Lebreton, Raymond, Louisa, Bell, Eccles St.; Gladstone Ave. Ottawa ON

Database:
CA

Certificate #: 3766-4K2NZ4
Application Year: 00
Issue Date: 5/8/00
Approval Type: Municipal & Private water
Status: Approved
Application Type: New Certificate of Approval
Client Name: Corporation of the Regional Municipality of Ottawa-Carleton
Client Address: 111 Lisgar Street
Client City: Ottawa
Client Postal Code: K2P 2L7
Project Description: Construction of Watermains along Willow St. (Preston St. to Bell St.), Gladstone Ave. (approx. 15 m. west of Lebreton St. to Bronson Ave.), Raymond St. (approx. 13 m. east of Lebreton St. to approx. 14 m. west of Lebreton St.), Louisa St. (approx. 13 m. east of Lebreton St. to approx. 13 m. west of Lebreton St.), Bell St. (approx. 17 m. north of Willow St. to approx. 14 m. south of Gladstone Ave.), Eccles St. (approx 19 m. west of Lebreton St. to Bell St.), Bell St. (approx 8 m. north of Eccles St.)
Contaminants:
Emission Control:

Site: City of Ottawa
Preston Street Ottawa ON

Database:
CA

Certificate #: 0057-7EKK59
Application Year: 2008
Issue Date: 5/22/2008
Approval Type: Municipal and Private Sewage Works
Status: Approved
Application Type:
Client Name:
Client Address:
Client City:
Client Postal Code:
Project Description:
Contaminants:
Emission Control:

Site: City of Ottawa
Gladstone Avenue Ottawa ON

Database:
CA

Certificate #: 3692-6PGP9X
Application Year: 2006
Issue Date: 5/6/2006
Approval Type: Municipal and Private Sewage Works
Status: Approved
Application Type:
Client Name:
Client Address:
Client City:

Client Postal Code:
Project Description:
Contaminants:
Emission Control:

Site: *City of Ottawa*
Balsam Street Ottawa ON

Database:
CA

Certificate #: 3889-6R6NVK
Application Year: 2006
Issue Date: 6/29/2006
Approval Type: Municipal and Private Sewage Works
Status: Approved
Application Type:
Client Name:
Client Address:
Client City:
Client Postal Code:
Project Description:
Contaminants:
Emission Control:

Site: *City of Ottawa*
Gladstone Avenue Ottawa ON

Database:
CA

Certificate #: 6651-73WP47
Application Year: 2007
Issue Date: 6/6/2007
Approval Type: Municipal and Private Sewage Works
Status: Approved
Application Type:
Client Name:
Client Address:
Client City:
Client Postal Code:
Project Description:
Contaminants:
Emission Control:

Site: *City of Ottawa*
Gladstone Avenue Ottawa ON

Database:
CA

Certificate #: 7239-738KJA
Application Year: 2007
Issue Date: 6/18/2007
Approval Type: Municipal and Private Sewage Works
Status: Approved
Application Type:
Client Name:
Client Address:
Client City:
Client Postal Code:
Project Description:
Contaminants:
Emission Control:

Site: *City of Ottawa*
Somerset Street between West of Preston Street to Preston St Ottawa ON

Database:
CA

Certificate #: 8215-89TKG8
Application Year: 2010
Issue Date: 10/8/2010
Approval Type: Municipal and Private Sewage Works

Status: Approved
Application Type:
Client Name:
Client Address:
Client City:
Client Postal Code:
Project Description:
Contaminants:
Emission Control:

Site: *City of Ottawa*
Larch Street and Laurel Street Ottawa ON

Database:
CA

Certificate #: 9051-7BLLPL
Application Year: 2008
Issue Date: 3/25/2008
Approval Type: Municipal and Private Sewage Works
Status: Approved
Application Type:
Client Name:
Client Address:
Client City:
Client Postal Code:
Project Description:
Contaminants:
Emission Control:

Site: *City of Ottawa*
Somerset St W Ottawa ON

Database:
CA

Certificate #: 0195-8HMLH2
Application Year: 2011
Issue Date: 6/15/2011
Approval Type: Municipal and Private Sewage Works
Status: Approved
Application Type:
Client Name:
Client Address:
Client City:
Client Postal Code:
Project Description:
Contaminants:
Emission Control:

Site: *City of Ottawa*
Somerset St W Ottawa ON

Database:
CA

Certificate #: 6180-8JKNNV
Application Year: 2011
Issue Date: 7/22/2011
Approval Type: Municipal and Private Sewage Works
Status: Approved
Application Type:
Client Name:
Client Address:
Client City:
Client Postal Code:
Project Description:
Contaminants:
Emission Control:

Site: *Gladstone Avenue Ottawa ON*

Database:
CA

Certificate #: 2461-4LXMEM
Application Year: 00
Issue Date: 7/5/00
Approval Type: Municipal & Private sewage
Status: Approved
Application Type: New Certificate of Approval
Client Name: Corporation of the City of Ottawa
Client Address: 111 Sussex Drive, 7th Floor
Client City: Ottawa
Client Postal Code: K1N 5A1
Project Description: Construction of Storm and Sanitary sewers on Gladstone Avenue from Bronson Avenue to Bay Street
Contaminants:
Emission Control:

Site: *City of Ottawa* **Database:**
[ECA](#)
Larch Street and Laurel Street Ottawa ON K1P 1J1

Approval No: 9051-7BLLPL **MOE District:** Ottawa
Approval Date: 2008-03-25 **City:**
Status: Approved **Longitude:** -75.7108
Record Type: ECA **Latitude:** 45.405
Link Source: IDS **Geometry X:**
SWP Area Name: Rideau Valley **Geometry Y:**
Approval Type: ECA-MUNICIPAL AND PRIVATE SEWAGE WORKS
Project Type: MUNICIPAL AND PRIVATE SEWAGE WORKS
Business Name: City of Ottawa
Address: Larch Street and Laurel Street
Full Address:
Full PDF Link: <https://www.accessenvironment.ene.gov.on.ca/instruments/1567-74CM38-14.pdf>

Site: *City of Ottawa* **Database:**
[ECA](#)
Breezehill Ave N, George St, Louisa St Ottawa ON K1V 6A6

Approval No: 2984-5AVRLF **MOE District:**
Approval Date: 2002-06-07 **City:**
Status: Revoked and/or Replaced **Longitude:**
Record Type: ECA **Latitude:**
Link Source: IDS **Geometry X:**
SWP Area Name: **Geometry Y:**
Approval Type: ECA-MUNICIPAL AND PRIVATE SEWAGE WORKS
Project Type: MUNICIPAL AND PRIVATE SEWAGE WORKS
Business Name: City of Ottawa
Address: Breezehill Ave N, George St, Louisa St
Full Address:
Full PDF Link: <https://www.accessenvironment.ene.gov.on.ca/instruments/1419-5ATHRG-14.pdf>

Site: *City of Ottawa* **Database:**
[ECA](#)
Somerset St W Ottawa ON K1P 1J1

Approval No: 0195-8HMLH2 **MOE District:**
Approval Date: 2011-06-15 **City:**
Status: Approved **Longitude:**
Record Type: ECA **Latitude:**
Link Source: IDS **Geometry X:**
SWP Area Name: **Geometry Y:**
Approval Type: ECA-MUNICIPAL AND PRIVATE SEWAGE WORKS
Project Type: MUNICIPAL AND PRIVATE SEWAGE WORKS
Business Name: City of Ottawa
Address: Somerset St W
Full Address:
Full PDF Link: <https://www.accessenvironment.ene.gov.on.ca/instruments/3106-8HFGKN-14.pdf>

Site: City of Ottawa
Somerset St W (from Preston Street to Booth Street) Ottawa ON K1P 1J1

Database:
ECA

Approval No: 6180-8JKNNV
Approval Date: 2011-07-22
Status: Approved
Record Type: ECA
Link Source: IDS
SWP Area Name:
Approval Type: ECA-MUNICIPAL AND PRIVATE SEWAGE WORKS
Project Type: MUNICIPAL AND PRIVATE SEWAGE WORKS
Business Name: City of Ottawa
Address: Somerset St W (from Preston Street to Booth Street)
Full Address:
Full PDF Link: <https://www.accessenvironment.ene.gov.on.ca/instruments/6633-8GQNJY-14.pdf>

MOE District:
City:
Longitude:
Latitude:
Geometry X:
Geometry Y:

Site: SNC-Lavalin Constructors (Pacific) Inc., Dragados Canada, Inc., and EllisDon Corporation Ottawa ON K1Z 1G3

Database:
ECA

Approval No: 3474-99NHUQ
Approval Date: 2013-08-07
Status: Approved
Record Type: ECA
Link Source: IDS
SWP Area Name:
Approval Type: ECA-MUNICIPAL AND PRIVATE SEWAGE WORKS
Project Type: MUNICIPAL AND PRIVATE SEWAGE WORKS
Business Name: SNC-Lavalin Constructors (Pacific) Inc., Dragados Canada, Inc., and EllisDon Corporation
Address:
Full Address:
Full PDF Link: <https://www.accessenvironment.ene.gov.on.ca/instruments/2982-99JLHL-14.pdf>

MOE District:
City:
Longitude:
Latitude:
Geometry X:
Geometry Y:

Site: City of Ottawa
Gladstone Ave Ottawa ON K2G 6J8

Database:
ECA

Approval No: 3935-98BQWQ
Approval Date: 2013-08-01
Status: Approved
Record Type: ECA
Link Source: IDS
SWP Area Name:
Approval Type: ECA-MUNICIPAL AND PRIVATE SEWAGE WORKS
Project Type: MUNICIPAL AND PRIVATE SEWAGE WORKS
Business Name: City of Ottawa
Address: Gladstone Ave
Full Address:
Full PDF Link: <https://www.accessenvironment.ene.gov.on.ca/instruments/1525-95PLKG-14.pdf>

MOE District:
City:
Longitude:
Latitude:
Geometry X:
Geometry Y:

Site: City of Ottawa
Breezehill Ave N, George St, Louisa St Ottawa ON K1V 6A6

Database:
ECA

Approval No: 1592-5AVRXD
Approval Date: 2002-06-07
Status: Approved
Record Type: ECA
Link Source: IDS
SWP Area Name:
Approval Type: ECA-Municipal and Private Water Works
Project Type: Municipal and Private Water Works
Business Name: City of Ottawa
Address: Breezehill Ave N, George St, Louisa St
Full Address:
Full PDF Link:

MOE District:
City:
Longitude:
Latitude:
Geometry X:
Geometry Y:

Site: Hickory St, Gladstone Ave, Preston St Ottawa ON

Database:
EHS

Order No: 20011204014
Status: C
Report Type: Custom Report
Report Date: 12/13/01
Date Received: 12/4/01
Previous Site Name:
Lot/Building Size:
Additional Info Ordered:

Nearest Intersection:
Municipality:
Client Prov/State: ON
Search Radius (km): 0.65
X: -75.712864
Y: 45.400926

Site: 0 Loretta Avenue n/a ON

Database:
EHS

Order No: 20080226021w
Status: C
Report Type: Online Mapless
Report Date: 2/26/2008
Date Received: 2/26/2008
Previous Site Name:
Lot/Building Size:
Additional Info Ordered:

Nearest Intersection:
Municipality:
Client Prov/State: ON
Search Radius (km): 0.25
X: 0
Y: 0

Site: Preston St at Guideway Ottawa ON

Database:
SPL

Ref No: 3426-B5WE45
Site No: NA
Incident Dt: 2018/10/25
Year:
Incident Cause:
Incident Event: Unknown / N/A
Contaminant Code: 13
Contaminant Name: DIESEL FUEL
Contaminant Limit 1:
Contam Limit Freq 1:
Contaminant UN No 1: 1202
Environment Impact:
Nature of Impact:
Receiving Medium:
Receiving Env: Land
MOE Response: No
Dt MOE Arvl on Scrn:
MOE Reported Dt: 2018/10/26
Dt Document Closed:
Incident Reason: Unknown / N/A
Site Name: Laydown yard<UNOFFICIAL>
Site County/District:
Site Geo Ref Meth:
Incident Summary: OLRT: 9 liters diesel to gravel yard, not cleaned up
Contaminant Qty: 9 L

Discharger Report:
Material Group:
Health/Env Conseq: 2 - Minor Environment
Client Type:
Sector Type: Unknown / N/A
Agency Involved:
Nearest Watercourse:
Site Address: Preston St at Guideway
Site District Office: Ottawa
Site Postal Code:
Site Region: Eastern
Site Municipality: Ottawa
Site Lot:
Site Conc:
Northing: 5029007
Easting: 443874
Site Geo Ref Accu:
Site Map Datum:
SAC Action Class: Primary Assessment of Spills
Source Type: Tank - Above Ground

Site: SNC-Lavalin Operations & Maintenance Inc. Ottawa ON

Database:
SPL

Ref No: 4475-8DGQA2
Site No:
Incident Dt: 1/17/2011
Year:
Incident Cause: Unknown
Incident Event:
Contaminant Code: n/a
Contaminant Name: Propylene glycol

Discharger Report:
Material Group:
Health/Env Conseq:
Client Type:
Sector Type: Other
Agency Involved:
Nearest Watercourse:
Site Address:

Contaminant Limit 1:		Site District Office:	
Contam Limit Freq 1:		Site Postal Code:	
Contaminant UN No 1:		Site Region:	
Environment Impact:	Confirmed	Site Municipality:	Ottawa
Nature of Impact:	Soil Contamination; Surface Water Pollution	Site Lot:	
Receiving Medium:		Site Conc:	
Receiving Env:		Northing:	
MOE Response:	No Field Response	Easting:	
Dt MOE Arvl on Scn:		Site Geo Ref Accu:	
MOE Reported Dt:	1/26/2011	Site Map Datum:	
Dt Document Closed:	2/16/2011	SAC Action Class:	Land Spills
Incident Reason:	Equipment Failure - Malfunction of system components	Source Type:	
Site Name:	SNC Lavalin 150 Tunney's Pasture Driveway<UNOFFICIAL>		
Site County/District:			
Site Geo Ref Meth:			
Incident Summary:	113L propylene glycol to roof, storm sewer.		
Contaminant Qty:	113 L		

Site: TOP VALU
PRESTON STREET, SOUTH OF GLADSTONE SERVICE STATION OTTAWA-CARLETON R.M. ON

Database:
SPL

Ref No:	42188	Discharger Report:	
Site No:		Material Group:	
Incident Dt:	10/16/1990	Health/Env Conseq:	
Year:		Client Type:	
Incident Cause:	CONTAINER OVERFLOW	Sector Type:	
Incident Event:		Agency Involved:	
Contaminant Code:		Nearest Watercourse:	
Contaminant Name:		Site Address:	
Contaminant Limit 1:		Site District Office:	
Contam Limit Freq 1:		Site Postal Code:	
Contaminant UN No 1:		Site Region:	
Environment Impact:	POSSIBLE	Site Municipality:	20000
Nature of Impact:	Water course or lake	Site Lot:	
Receiving Medium:	LAND	Site Conc:	
Receiving Env:		Northing:	
MOE Response:		Easting:	
Dt MOE Arvl on Scn:		Site Geo Ref Accu:	
MOE Reported Dt:	10/16/1990	Site Map Datum:	
Dt Document Closed:		SAC Action Class:	
Incident Reason:	ERROR	Source Type:	
Site Name:			
Site County/District:			
Site Geo Ref Meth:			
Incident Summary:	TOP VALU- 5 L DIESEL FUEL TO GROUND		
Contaminant Qty:			

Appendix: Database Descriptions

Environmental Risk Information Services (ERIS) can search the following databases. The extent of historical information varies with each database and current information is determined by what is publicly available to ERIS at the time of update. **Note:** Databases denoted with " * " indicates that the database will no longer be updated. See the individual database description for more information.

Abandoned Aggregate Inventory:

Provincial

[AAGR](#)

The MAAP Program maintains a database of abandoned pits and quarries. Please note that the database is only referenced by lot and concession and city/town location. The database provides information regarding the location, type, size, land use, status and general comments.*

Government Publication Date: Sept 2002*

Aggregate Inventory:

Provincial

[AGR](#)

The Ontario Ministry of Natural Resources maintains a database of all active pits and quarries. The database provides information regarding the registered owner/operator, location name, operation type, approval type, and maximum annual tonnage.

Government Publication Date: Up to Sep 2020

Abandoned Mine Information System:

Provincial

[AMIS](#)

The Abandoned Mines Information System contains data on known abandoned and inactive mines located on both Crown and privately held lands. The information was provided by the Ministry of Northern Development and Mines (MNDM), with the following disclaimer: "the database provided has been compiled from various sources, and the Ministry of Northern Development and Mines makes no representation and takes no responsibility that such information is accurate, current or complete". Reported information includes official mine name, status, background information, mine start/end date, primary commodity, mine features, hazards and remediation.

Government Publication Date: 1800-Oct 2018

Anderson's Waste Disposal Sites:

Private

[ANDR](#)

The information provided in this database was collected by examining various historical documents which aimed to characterize the likely position of former waste disposal sites from 1860 to present. The research initiative behind the creation of this database was to identify those sites that are missing from the Ontario MOE Waste Disposal Site Inventory, as well as to provide revisions and corrections to the positions and descriptions of sites currently listed in the MOE inventory. In addition to historic waste disposal facilities, the database also identifies certain auto wreckers and scrap yards that have been extrapolated from documentary sources. Please note that the data is not warranted to be complete, exhaustive or authoritative. The information was collected for research purposes only.

Government Publication Date: 1860s-Present

Aboveground Storage Tanks:

Provincial

[AST](#)

Historical listing of aboveground storage tanks made available by the Department of Natural Resources and Forestry. Includes tanks used to hold water or petroleum. This dataset has been retired as of September 25, 2014 and will no longer be updated.

Government Publication Date: May 31, 2014

Automobile Wrecking & Supplies:

Private

[AUWR](#)

This database provides an inventory of known locations that are involved in the scrap metal, automobile wrecking/recycling, and automobile parts & supplies industry. Information is provided on the company name, location and business type.

Government Publication Date: 1999-Dec 31, 2020

Borehole:

Provincial

[BORE](#)

A borehole is the generalized term for any narrow shaft drilled in the ground, either vertically or horizontally. The information here includes geotechnical investigations or environmental site assessments, mineral exploration, or as a pilot hole for installing piers or underground utilities. Information is from many sources such as the Ministry of Transportation (MTO) boreholes from engineering reports and projects from the 1950 to 1990's in Southern Ontario. Boreholes from the Ontario Geological Survey (OGS) including The Urban Geology Analysis Information System (UGAIS) and the York Peel Durham Toronto (YPDT) database of the Conservation Authority Moraine Coalition. This database will include fields such as location, stratigraphy, depth, elevation, year drilled, etc. For all water well data or oil and gas well data for Ontario please refer to WWIS and OOGW.

Government Publication Date: 1875-Jul 2018

Certificates of Approval:

Provincial CA

This database contains the following types of approvals: Air & Noise, Industrial Sewage, Municipal & Private Sewage, Waste Management Systems and Renewable Energy Approvals. The MOE in Ontario states that any facility that releases emissions to the atmosphere, discharges contaminants to ground or surface water, provides potable water supplies, or stores, transports or disposes of waste, must have a Certificate of Approval before it can operate lawfully. Fields include approval number, business name, address, approval date, approval type and status. This database will no longer be updated, as CofA's have been replaced by either Environmental Activity and Sector Registry (EASR) or Environmental Compliance Approval (ECA). Please refer to those individual databases for any information after Oct.31, 2011.

Government Publication Date: 1985-Oct 30, 2011*

Dry Cleaning Facilities:

Federal CDRY

List of dry cleaning facilities made available by Environment and Climate Change Canada. Environment and Climate Change Canada's Tetrachloroethylene (Use in Dry Cleaning and Reporting Requirements) Regulations (SOR/2003-79) are intended to reduce releases of tetrachloroethylene to the environment from dry cleaning facilities.

Government Publication Date: Jan 2004-Dec 2018

Commercial Fuel Oil Tanks:

Provincial CFOT

Locations of commercial underground fuel oil tanks. This is not a comprehensive or complete inventory of commercial fuel tanks in the province; this listing is a copy of records of registered commercial underground fuel oil tanks obtained under Access to Public Information.

Note that the following types of tanks do not require registration: waste oil tanks in apartments, office buildings, residences, etc.; aboveground gas or diesel tanks. Records are not verified for accuracy or completeness.

Government Publication Date: May 31, 2021

Chemical Manufacturers and Distributors:

Private CHEM

This database includes information from both a one time study conducted in 1992 and private source and is a listing of facilities that manufacture or distribute chemicals. The production of these chemical substances may involve one or more chemical reactions and/or chemical separation processes (i.e. fractionation, solvent extraction, crystallization, etc.).

Government Publication Date: 1999-Jan 31, 2020

Chemical Register:

Private CHM

This database includes a listing of locations of facilities within the Province or Territory that either manufacture and/or distributes chemicals.

Government Publication Date: 1999-Dec 31, 2020

Compressed Natural Gas Stations:

Private CNG

Canada has a network of public access compressed natural gas (CNG) refuelling stations. These stations dispense natural gas in compressed form at 3,000 pounds per square inch (psi), the pressure which is allowed within the current Canadian codes and standards. The majority of natural gas refuelling is located at existing retail gasoline that have a separate refuelling island for natural gas. This list of stations is made available by the Canadian Natural Gas Vehicle Alliance.

Government Publication Date: Dec 2012 -Apr 2021

Inventory of Coal Gasification Plants and Coal Tar Sites:

Provincial COAL

This inventory includes both the "Inventory of Coal Gasification Plant Waste Sites in Ontario-April 1987" and the Inventory of Industrial Sites Producing or Using Coal Tar and Related Tars in Ontario-November 1988) collected by the MOE. It identifies industrial sites that produced and continue to produce or use coal tar and other related tars. Detailed information is available and includes: facility type, size, land use, information on adjoining properties, soil condition, site operators/occupants, site description, potential environmental impacts and historic maps available. This was a one-time inventory.*

Government Publication Date: Apr 1987 and Nov 1988*

Compliance and Convictions:

Provincial CONV

This database summarizes the fines and convictions handed down by the Ontario courts beginning in 1989. Companies and individuals named here have been found guilty of environmental offenses in Ontario courts of law.

Government Publication Date: 1989-Nov 2020

Certificates of Property Use:

Provincial CPU

This is a subset taken from Ontario's Environmental Registry (EBR) database. It will include all CPU's on the registry such as (EPA s. 168.6) - Certificate of Property Use.

Government Publication Date: 1994- Jun 30, 2021

Drill Hole Database:

Provincial [DRL](#)

The Ontario Drill Hole Database contains information on more than 113,000 percussion, overburden, sonic and diamond drill holes from assessment files on record with the department of Mines and Minerals. Please note that limited data is available for southern Ontario, as it was the last area to be completed. The database was created when surveys submitted to the Ministry were converted in the Assessment File Research Image Database (AFRI) project. However, the degree of accuracy (coordinates) as to the exact location of drill holes is dependent upon the source document submitted to the MNDM. Levels of accuracy used to locate holes are: centering on the mining claim; a sketch of the mining claim; a 1:50,000 map; a detailed company map; or from submitted a "Report of Work".

Government Publication Date: 1886 - Sep 2020

Delisted Fuel Tanks:

Provincial [DTNK](#)

List of fuel storage tank sites that were once found in - and have since been removed from - the list of fuel storage tanks made available by the regulatory agency under Access to Public Information.

Government Publication Date: May 31, 2021

Environmental Activity and Sector Registry:

Provincial [EASR](#)

On October 31, 2011, a smarter, faster environmental approvals system came into effect in Ontario. The EASR allows businesses to register certain activities with the ministry, rather than apply for an approval. The registry is available for common systems and processes, to which preset rules of operation can be applied. The EASR is currently available for: heating systems, standby power systems and automotive refinishing. Businesses whose activities aren't subject to the EASR may apply for an ECA (Environmental Compliance Approval), Please see our ECA database.

Government Publication Date: Oct 2011- Jun 30, 2021

Environmental Registry:

Provincial [EBR](#)

The Environmental Registry lists proposals, decisions and exceptions regarding policies, Acts, instruments, or regulations that could significantly affect the environment. Through the Registry, thirteen provincial ministries notify the public of upcoming proposals and invite their comments. For example, if a local business is requesting a permit, license, or certificate of approval to release substances into the air or water; these are notified on the registry. Data includes: Approval for discharge into the natural environment other than water (i.e. Air) - EPA s. 9, Approval for sewage works - OWRA s. 53(1), and EPA s. 27 - Approval for a waste disposal site. For information regarding Permit to Take Water (PTTW), Certificate of Property Use (CPU) and (ORD) Orders please refer to those individual databases.

Government Publication Date: 1994- Jun 30, 2021

Environmental Compliance Approval:

Provincial [ECA](#)

On October 31, 2011, a smarter, faster environmental approvals system came into effect in Ontario. In the past, a business had to apply for multiple approvals (known as certificates of approval) for individual processes and pieces of equipment. Today, a business either registers itself, or applies for a single approval, depending on the types of activities it conducts. Businesses whose activities aren't subject to the EASR may apply for an ECA. A single ECA addresses all of a business's emissions, discharges and wastes. Separate approvals for air, noise and waste are no longer required. This database will also include Renewable Energy Approvals. For certificates of approval prior to Nov 1st, 2011, please refer to the CA database. For all Waste Disposal Sites please refer to the WDS database.

Government Publication Date: Oct 2011- Jun 30, 2021

Environmental Effects Monitoring:

Federal [EEM](#)

The Environmental Effects Monitoring program assesses the effects of effluent from industrial or other sources on fish, fish habitat and human usage of fisheries resources. Since 1992, pulp and paper mills have been required to conduct EEM studies under the Pulp and Paper Effluent Regulations. This database provides information on the mill name, geographical location and sub-lethal toxicity data.

Government Publication Date: 1992-2007*

ERIS Historical Searches:

Private [EHS](#)

ERIS has compiled a database of all environmental risk reports completed since March 1999. Available fields for this database include: site location, date of report, type of report, and search radius. As per all other databases, the ERIS database can be referenced on both the map and "Statistical Profile" page.

Government Publication Date: 1999-Jun 30, 2021

Environmental Issues Inventory System:

Federal [EIIS](#)

The Environmental Issues Inventory System was developed through the implementation of the Environmental Issues and Remediation Plan. This plan was established to determine the location and severity of contaminated sites on inhabited First Nation reserves, and where necessary, to remediate those that posed a risk to health and safety; and to prevent future environmental problems. The EIIS provides information on the reserve under investigation, inventory number, name of site, environmental issue, site action (Remediation, Site Assessment), and date investigation completed.

Government Publication Date: 1992-2001*

Emergency Management Historical Event:

Provincial **EMHE**

List of locations of historical occurrences of emergency events, including those assigned to the Ministry of Natural Resources by Order-In-Council (OIC) under the Emergency Management and Civil Protection Act, as well as events where MNR provided requested emergency response assistance. Many of these events will have involved community evacuations, significant structural loss, and/or involvement of MNR emergency response staff. These events fall into one of ten (10) type categories: Dam Failure; Drought / Low Water; Erosion; Flood; Forest Fire; Soil and Bedrock Instability; Petroleum Resource Center Event, EMO Requested Assistance, Continuity of Operations Event, Other Requested Assistance. EMHE record details are reproduced by ERIS under License with the Ontario Ministry of Natural Resources © Queen's Printer for Ontario, 2017.

Government Publication Date: Dec 31, 2016

Environmental Penalty Annual Report:

Provincial **EPAR**

This database contains data from Ontario's annual environmental penalty report published by the Ministry of the Environment and Climate Change. These reports provide information on environmental penalties for land / water violations issued to companies in one of the nine industrial sectors covered by the Municipal Industrial Strategy for Abatement (MISA) regulations.

Government Publication Date: Jan 1, 2011 - Dec 31, 2020

List of Expired Fuels Safety Facilities:

Provincial **EXP**

List of facilities and tanks for which there was once a fuel registration. This is not a comprehensive or complete inventory of expired tanks/tank facilities in the province; this listing is a copy of previously registered tanks and facilities obtained under Access to Public Information. Includes private fuel outlets, bulk plants, fuel oil tanks, gasoline stations, marinas, propane filling stations, liquid fuel tanks, piping systems, etc; includes tanks which have been removed from the ground.

Notes: registration was not required for private fuel underground/aboveground storage tanks prior to January 1990, nor for furnace oil tanks prior to May 1, 2002; registration is not required for waste oil tanks in apartments, office buildings, residences, etc., or aboveground gas or diesel tanks. Records are not verified for accuracy or completeness.

Government Publication Date: Jul 31, 2020

Federal Convictions:

Federal **FCON**

Environment Canada maintains a database referred to as the "Environmental Registry" that details prosecutions under the Canadian Environmental Protection Act (CEPA) and the Fisheries Act (FA). Information is provided on the company name, location, charge date, offence and penalty.

Government Publication Date: 1988-Jun 2007*

Contaminated Sites on Federal Land:

Federal **FCS**

The Federal Contaminated Sites Inventory includes information on known federal contaminated sites under the custodianship of departments, agencies and consolidated Crown corporations as well as those that are being or have been investigated to determine whether they have contamination arising from past use that could pose a risk to human health or the environment. The inventory also includes non-federal contaminated sites for which the Government of Canada has accepted some or all financial responsibility. It does not include sites where contamination has been caused by, and which are under the control of, enterprise Crown corporations, private individuals, firms or other levels of government. Includes fire training sites and sites at which Per- and Polyfluoroalkyl Substances (PFAS) are a concern.

Government Publication Date: Jun 2000-Apr 2021

Fisheries & Oceans Fuel Tanks:

Federal **FOFT**

Fisheries & Oceans Canada maintains an inventory of aboveground & underground fuel storage tanks located on Fisheries & Oceans property or controlled by DFO. Our inventory provides information on the site name, location, tank owner, tank operator, facility type, storage tank location, tank contents & capacity, and date of tank installation.

Government Publication Date: 1964-Sep 2019

Federal Identification Registry for Storage Tank Systems (FIRSTS):

Federal **FRST**

A list of federally regulated Storage tanks from the Federal Identification Registry for Storage Tank Systems (FIRSTS). FIRSTS is Environment and Climate Change Canada's database of storage tank systems subject to the Storage Tank for Petroleum Products and Allied Petroleum Products Regulations. The main objective of the Regulations is to prevent soil and groundwater contamination from storage tank systems located on federal and aboriginal lands. Storage tank systems that do not have a valid identification number displayed in a readily visible location on or near the storage tank system may be refused product delivery.

Government Publication Date: May 31, 2018

Fuel Storage Tank:

Provincial **FST**

List of registered private and retail fuel storage tanks. This is not a comprehensive or complete inventory of private and retail fuel storage tanks in the province; this listing is a copy of registered private and retail fuel storage tanks, obtained under Access to Public Information.

Notes: registration was not required for private fuel underground/aboveground storage tanks prior to January 1990, nor for furnace oil tanks prior to May 1, 2002; registration is not required for waste oil tanks in apartments, office buildings, residences, etc., or aboveground gas or diesel tanks. Records are not verified for accuracy or completeness.

Government Publication Date: Jul 31, 2020

Fuel Storage Tank - Historic:

Provincial

[FSTH](#)

The Fuels Safety Branch of the Ontario Ministry of Consumer and Commercial Relations maintained a database of all registered private fuel storage tanks. Public records of private fuel storage tanks are only available since the registration became effective in September 1989. This information is now collected by the Technical Standards and Safety Authority.

Government Publication Date: Pre-Jan 2010*

Ontario Regulation 347 Waste Generators Summary:

Provincial

[GEN](#)

Regulation 347 of the Ontario EPA defines a waste generation site as any site, equipment and/or operation involved in the production, collection, handling and/or storage of regulated wastes. A generator of regulated waste is required to register the waste generation site and each waste produced, collected, handled, or stored at the site. This database contains the registration number, company name and address of registered generators including the types of hazardous wastes generated. It includes data on waste generating facilities such as: drycleaners, waste treatment and disposal facilities, machine shops, electric power distribution etc. This information is a summary of all years from 1986 including the most currently available data. Some records may contain, within the company name, the phrase "See & Use..." followed by a series of letters and numbers. This occurs when one company is amalgamated with or taken over by another registered company. The number listed as "See & Use", refers to the new ownership and the other identification number refers to the original ownership. This phrase serves as a link between the 2 companies until operations have been fully transferred.

Government Publication Date: 1986-Apr 30, 2021

Greenhouse Gas Emissions from Large Facilities:

Federal

[GHG](#)

List of greenhouse gas emissions from large facilities made available by Environment Canada. Greenhouse gas emissions in kilotonnes of carbon dioxide equivalents (kt CO2 eq).

Government Publication Date: 2013-Dec 2019

TSSA Historic Incidents:

Provincial

[HINC](#)

List of historic incidences of spills and leaks of diesel, fuel oil, gasoline, natural gas, propane, and hydrogen recorded by the TSSA in their previous incident tracking system. The TSSA's Fuels Safety Program administers the Technical Standards & Safety Act 2000, providing fuel-related safety services associated with the safe transportation, storage, handling and use of fuels such as gasoline, diesel, propane, natural gas and hydrogen. Under this Act, the TSSA regulates fuel suppliers, storage facilities, transport trucks, pipelines, contractors and equipment or appliances that use fuels. Records are not verified for accuracy or completeness. This is not a comprehensive or complete inventory of historical fuel spills and leaks in the province. This listing is a copy of the data captured at one moment in time and is hence limited by the record date provided here.

Government Publication Date: 2006-June 2009*

Indian & Northern Affairs Fuel Tanks:

Federal

[IAFT](#)

The Department of Indian & Northern Affairs Canada (INAC) maintains an inventory of aboveground & underground fuel storage tanks located on both federal and crown land. Our inventory provides information on the reserve name, location, facility type, site/facility name, tank type, material & ID number, tank contents & capacity, and date of tank installation.

Government Publication Date: 1950-Aug 2003*

Fuel Oil Spills and Leaks:

Provincial

[INC](#)

Listing of spills and leaks of diesel, fuel oil, gasoline, natural gas, propane, and hydrogen reported to the Spills Action Centre (SAC). This is not a comprehensive or complete inventory of fuel-related leaks, spills, and incidents in the province; this listing is a copy of incidents reported to the SAC, obtained under Access to Public Information. Includes incidents from fuel-related hazards such as spills, fires, and explosions. Records are not verified for accuracy or completeness.

Government Publication Date: May 31, 2021

Landfill Inventory Management Ontario:

Provincial

[LIMO](#)

The Landfill Inventory Management Ontario (LIMO) database is updated every year, as the Ministry of the Environment, Conservation and Parks compiles new and updated information. Includes small and large landfills currently operating as well as those which are closed and historic. Operators of larger landfills provide landfill information for the previous operating year to the ministry for LIMO including: estimated amount of total waste received, landfill capacity, estimated total remaining landfill capacity, fill rates, engineering designs, reporting and monitoring details, size of location, service area, approved waste types, leachate of site treatment, contaminant attenuation zone and more. The small landfills include information such as site owner, site location and certificate of approval # and status.

Government Publication Date: Feb 28, 2019

Canadian Mine Locations:

Private

[MINE](#)

This information is collected from the Canadian & American Mines Handbook. The Mines database is a national database that provides over 290 listings on mines (listed as public companies) dealing primarily with precious metals and hard rocks. Listed are mines that are currently in operation, closed, suspended, or are still being developed (advanced projects). Their locations are provided as geographic coordinates (x, y and/or longitude, latitude). As of 2002, data pertaining to Canadian smelters and refineries has been appended to this database.

Government Publication Date: 1998-2009*

Mineral Occurrences:

Provincial

[MNR](#)

In the early 70's, the Ministry of Northern Development and Mines created an inventory of approximately 19,000 mineral occurrences in Ontario, in regard to metallic and industrial minerals, as well as some information on building stones and aggregate deposits. Please note that the "Horizontal Positional Accuracy" is approximately +/- 200 m. Many reference elements for each record were derived from field sketches using pace or chain/tape measurements against claim posts or topographic features in the area. The primary limiting factor for the level of positional accuracy is the scale of the source material. The testing of horizontal accuracy of the source materials was accomplished by comparing the plan metric (X and Y) coordinates of that point with the coordinates of the same point as defined from a source of higher accuracy.

Government Publication Date: 1846-Dec 2020

National Analysis of Trends in Emergencies System (NATES):

Federal

[NATE](#)

In 1974 Environment Canada established the National Analysis of Trends in Emergencies System (NATES) database, for the voluntary reporting of significant spill incidents. The data was to be used to assist in directing the work of the emergencies program. NATES ran from 1974 to 1994. Extensive information is available within this database including company names, place where the spill occurred, date of spill, cause, reason and source of spill, damage incurred, and amount, concentration, and volume of materials released.

Government Publication Date: 1974-1994*

Non-Compliance Reports:

Provincial

[NCPL](#)

The Ministry of the Environment provides information about non-compliant discharges of contaminants to air and water that exceed legal allowable limits, from regulated industrial and municipal facilities. A reported non-compliance failure may be in regard to a Control Order, Certificate of Approval, Sectoral Regulation or specific regulation/act.

Government Publication Date: Dec 31, 2019

National Defense & Canadian Forces Fuel Tanks:

Federal

[NDFT](#)

The Department of National Defense and the Canadian Forces maintains an inventory of all aboveground & underground fuel storage tanks located on DND lands. Our inventory provides information on the base name, location, tank type & capacity, tank contents, tank class, date of tank installation, date tank last used, and status of tank as of May 2001. This database will no longer be updated due to the new National Security protocols which have prohibited any release of this database.

Government Publication Date: Up to May 2001*

National Defense & Canadian Forces Spills:

Federal

[NDSP](#)

The Department of National Defense and the Canadian Forces maintains an inventory of spills to land and water. All spill sites have been classified under the "Transportation of Dangerous Goods Act - 1992". Our inventory provides information on the facility name, location, spill ID #, spill date, type of spill, as well as the quantity of substance spilled & recovered.

Government Publication Date: Mar 1999-Apr 2018

National Defence & Canadian Forces Waste Disposal Sites:

Federal

[NDWD](#)

The Department of National Defence and the Canadian Forces maintains an inventory of waste disposal sites located on DND lands. Where available, our inventory provides information on the base name, location, type of waste received, area of site, depth of site, year site opened/closed and status.

Government Publication Date: 2001-Apr 2007*

National Energy Board Pipeline Incidents:

Federal

[NEBI](#)

Locations of pipeline incidents from 2008 to present, made available by the Canada Energy Regulator (CER) - previously the National Energy Board (NEB). Includes incidents reported under the Onshore Pipeline Regulations and the Processing Plant Regulations related to pipelines under federal jurisdiction, does not include incident data related to pipelines under provincial or territorial jurisdiction.

Government Publication Date: 2008-Mar 31, 2021

National Energy Board Wells:

Federal

[NEBP](#)

The NEBW database contains information on onshore & offshore oil and gas wells that are outside provincial jurisdiction(s) and are thereby regulated by the National Energy Board. Data is provided regarding the operator, well name, well ID No./UWI, status, classification, well depth, spud and release date.

Government Publication Date: 1920-Feb 2003*

National Environmental Emergencies System (NEES):

Federal

NEES

In 2000, the Emergencies program implemented NEES, a reporting system for spills of hazardous substances. For the most part, this system only captured data from the Atlantic Provinces, some from Quebec and Ontario and a portion from British Columbia. Data for Alberta, Saskatchewan, Manitoba and the Territories was not captured. However, NEES is also a repository for previous Environment Canada spill datasets. NEES is composed of the historic datasets ' or Trends ' which dates from approximately 1974 to present. NEES Trends is a compilation of historic databases, which were merged and includes data from NATES (National Analysis of Trends in Emergencies System), ARTS (Atlantic Regional Trends System), and NEES. In 2001, the Emergencies Program determined that variations in reporting regimes and requirements between federal and provincial agencies made national spill reporting and trend analysis difficult to achieve. As a consequence, the department has focused efforts on capturing data on spills of substances which fall under its legislative authority only (CEPA and FA). As such, the NEES database will be decommissioned in December 2004.

Government Publication Date: 1974-2003*

National PCB Inventory:

Federal

NPCB

Environment Canada's National PCB inventory includes information on in-use PCB containing equipment in Canada including federal, provincial and private facilities. Federal out-of-service PCB containing equipment and PCB waste owned by the federal government or by federally regulated industries such as airlines, railway companies, broadcasting companies, telephone and telecommunications companies, pipeline companies, etc. are also listed. Although it is not Environment Canada's mandate to collect data on non-federal PCB waste, the National PCB inventory includes some information on provincial and private PCB waste and storage sites. Some addresses provided may be Head Office addresses and are not necessarily the location of where the waste is being used or stored.

Government Publication Date: 1988-2008*

National Pollutant Release Inventory:

Federal

NPRI

Environment Canada has defined the National Pollutant Release Inventory ("NPRI") as a federal government initiative designed to collect comprehensive national data regarding releases to air, water, or land, and waste transfers for recycling for more than 300 listed substances.

Government Publication Date: 1993-May 2017

Oil and Gas Wells:

Private

OGWE

The Nickle's Energy Group (publisher of the Daily Oil Bulletin) collects information on drilling activity including operator and well statistics. The well information database includes name, location, class, status and depth. The main Nickle's database is updated on a daily basis, however, this database is updated on a monthly basis. More information is available at www.nickles.com.

Government Publication Date: 1988-Feb 28, 2021

Ontario Oil and Gas Wells:

Provincial

OOGW

In 1998, the MNR handed over to the Ontario Oil, Gas and Salt Resources Corporation, the responsibility of maintaining a database of oil and gas wells drilled in Ontario. The OGSR Library has over 20,000+ wells in their database. Information available for all wells in the ERIS database include well owner/operator, location, permit issue date, and well cap date, license No., status, depth and the primary target (rock unit) of the well being drilled. All geology/stratigraphy table information, plus all water table information is also provide for each well record.

Government Publication Date: 1800-Jun 2020

Inventory of PCB Storage Sites:

Provincial

OPCB

The Ontario Ministry of Environment, Waste Management Branch, maintains an inventory of PCB storage sites within the province. Ontario Regulation 11/82 (Waste Management - PCB) and Regulation 347 (Generator Waste Management) under the Ontario EPA requires the registration of inactive PCB storage equipment and/or disposal sites of PCB waste with the Ontario Ministry of Environment. This database contains information on: 1) waste quantities; 2) major and minor sites storing liquid or solid waste; and 3) a waste storage inventory.

Government Publication Date: 1987-Oct 2004; 2012-Dec 2013

Orders:

Provincial

ORD

This is a subset taken from Ontario's Environmental Registry (EBR) database. It will include all Orders on the registry such as (EPA s. 17) - Order for remedial work, (EPA s. 18) - Order for preventative measures, (EPA s. 43) - Order for removal of waste and restoration of site, (EPA s. 44) - Order for conformity with Act for waste disposal sites, (EPA s. 136) - Order for performance of environmental measures.

Government Publication Date: 1994-Apr 30, 2021

Canadian Pulp and Paper:

Private

PAP

This information is part of the Pulp and Paper Canada Directory. The Directory provides a comprehensive listing of the locations of pulp and paper mills and the products that they produce.

Government Publication Date: 1999, 2002, 2004, 2005, 2009-2014

Parks Canada Fuel Storage Tanks:

Federal

PCFT

Canadian Heritage maintains an inventory of known fuel storage tanks operated by Parks Canada, in both National Parks and at National Historic Sites. The database details information on site name, location, tank install/removal date, capacity, fuel type, facility type, tank design and owner/operator.

Government Publication Date: 1920-Jan 2005*

Pesticide Register:

Provincial PES

The Ontario Ministry of the Environment and Climate Change maintains a database of licensed operators and vendors of registered pesticides.

Government Publication Date: Oct 2011- Jun 30, 2021

Pipeline Incidents:

Provincial PINC

List of pipeline incidents (strikes, leaks, spills). This is not a comprehensive or complete inventory of pipeline incidents in the province; this listing in an historical copy of records previously obtained under Access to Public Information. Records are not verified for accuracy or completeness.

Government Publication Date: May 31, 2021

Private and Retail Fuel Storage Tanks:

Provincial PRT

The Fuels Safety Branch of the Ontario Ministry of Consumer and Commercial Relations maintained a database of all registered private fuel storage tanks and licensed retail fuel outlets. This database includes an inventory of locations that have gasoline, oil, waste oil, natural gas and/or propane storage tanks on their property. The MCCR no longer collects this information. This information is now collected by the Technical Standards and Safety Authority (TSSA).

Government Publication Date: 1989-1996*

Permit to Take Water:

Provincial PTTW

This is a subset taken from Ontario's Environmental Registry (EBR) database. It will include all PTTW's on the registry such as OWRA s. 34 - Permit to take water.

Government Publication Date: 1994- Jun 30, 2021

Ontario Regulation 347 Waste Receivers Summary:

Provincial REC

Part V of the Ontario Environmental Protection Act ("EPA") regulates the disposal of regulated waste through an operating waste management system or a waste disposal site operated or used pursuant to the terms and conditions of a Certificate of Approval or a Provisional Certificate of Approval. Regulation 347 of the Ontario EPA defines a waste receiving site as any site or facility to which waste is transferred by a waste carrier. A receiver of regulated waste is required to register the waste receiving facility. This database represents registered receivers of regulated wastes, identified by registration number, company name and address, and includes receivers of waste such as: landfills, incinerators, transfer stations, PCB storage sites, sludge farms and water pollution control plants. This information is a summary of all years from 1986 including the most currently available data.

Government Publication Date: 1986-1990, 1992-2018

Record of Site Condition:

Provincial RSC

The Record of Site Condition (RSC) is part of the Ministry of the Environment's Brownfields Environmental Site Registry. Protection from environmental cleanup orders for property owners is contingent upon documentation known as a record of site condition (RSC) being filed in the Environmental Site Registry. In order to file an RSC, the property must have been properly assessed and shown to meet the soil, sediment and groundwater standards appropriate for the use (such as residential) proposed to take place on the property. The Record of Site Condition Regulation (O. Reg. 153/04) details requirements related to site assessment and clean up.

RSCs filed after July 1, 2011 will also be included as part of the new (O.Reg. 511/09).

Government Publication Date: 1997-Sept 2001, Oct 2004-Jun 2021

Retail Fuel Storage Tanks:

Private RST

This database includes an inventory of retail fuel outlet locations (including marinas) that have on their property gasoline, oil, waste oil, natural gas and / or propane storage tanks.

Government Publication Date: 1999-Dec 31, 2020

Scott's Manufacturing Directory:

Private SCT

Scott's Directories is a data bank containing information on over 200,000 manufacturers across Canada. Even though Scott's listings are voluntary, it is the most comprehensive database of Canadian manufacturers available. Information concerning a company's address, plant size, and main products are included in this database.

Government Publication Date: 1992-Mar 2011*

Ontario Spills:

Provincial SPL

List of spills and incidents made available the Ministry of the Environment, Conservation and Parks. This database identifies information such as location (approximate), type and quantity of contaminant, date of spill, environmental impact, cause, nature of impact, etc. Information from 1988-2002 was part of the ORIS (Occurrence Reporting Information System). The SAC (Spills Action Centre) handles all spills reported in Ontario. Regulations for spills in Ontario are part of the MOE's Environmental Protection Act, Part X.

Government Publication Date: 1988-Aug 2020

Wastewater Discharger Registration Database:

Provincial [SRDS](#)

Information under this heading is combination of the following 2 programs. The Municipal/Industrial Strategy for Abatement (MISA) division of the Ontario Ministry of Environment maintained a database of all direct dischargers of toxic pollutants within nine sectors including: Electric Power Generation; Mining; Petroleum Refining; Organic Chemicals; Inorganic Chemicals; Pulp & Paper; Metal Casting; Iron & Steel; and Quarries. All sampling information is now collected and stored within the Sample Result Data Store (SRDS).

Government Publication Date: 1990-Dec 31, 2018

Anderson's Storage Tanks:

Private [TANK](#)

The information provided in this database was collected by examining various historical documents, which identified the location of former storage tanks, containing substances such as fuel, water, gas, oil, and other various types of miscellaneous products. Information is available in regard to business operating at tank site, tank location, permit year, permit & installation type, no. of tanks installed & configuration and tank capacity. Data contained within this database pertains only to the city of Toronto and is not warranted to be complete, exhaustive or authoritative. The information was collected for research purposes only.

Government Publication Date: 1915-1953*

Transport Canada Fuel Storage Tanks:

Federal [TCFT](#)

List of fuel storage tanks currently or previously owned or operated by Transport Canada. This inventory also includes tanks on The Pickering Lands, which refers to 7,530 hectares (18,600 acres) of land in Pickering, Markham, and Uxbridge owned by the Government of Canada since 1972; properties on this land has been leased by the government since 1975, and falls under the Site Management Policy of Transport Canada, but is administered by Public Works and Government Services Canada. This inventory provides information on the site name, location, tank age, capacity and fuel type.

Government Publication Date: 1970 - Dec 2020

Variances for Abandonment of Underground Storage Tanks:

Provincial [VAR](#)

Listing of variances granted for storage tank abandonment. This is not a comprehensive or complete inventory of tank abandonment variances in the province; this listing is a copy of tank abandonment variance records previously obtained under Access to Public Information. In Ontario, registered underground storage tanks must be removed within two years of disuse; if removal of a tank is not feasible, an application may be sought for a variance from this code requirement.

Records are not verified for accuracy or completeness.

Government Publication Date: May 31, 2021

Waste Disposal Sites - MOE CA Inventory:

Provincial [WDS](#)

The Ontario Ministry of Environment, Waste Management Branch, maintains an inventory of known open (active or inactive) and closed disposal sites in the Province of Ontario. Active sites maintain a Certificate of Approval, are approved to receive and are receiving waste. Inactive sites maintain Certificate(s) of Approval but are not receiving waste. Closed sites are not receiving waste. The data contained within this database was compiled from the MOE's Certificate of Approval database. Locations of these sites may be cross-referenced to the Anderson database described under ERIS's Private Source Database section, by the CA number. All new Environmental Compliance Approvals handed out after Oct 31, 2011 for Waste Disposal Sites will still be found in this database.

Government Publication Date: Oct 2011- Jun 30, 2021

Waste Disposal Sites - MOE 1991 Historical Approval Inventory:

Provincial [WDSH](#)

In June 1991, the Ontario Ministry of Environment, Waste Management Branch, published the "June 1991 Waste Disposal Site Inventory", of all known active and closed waste disposal sites as of October 30th, 1990. For each "active" site as of October 31st 1990, information is provided on site location, site/CA number, waste type, site status and site classification. For each "closed" site as of October 31st 1990, information is provided on site location, site/CA number, closure date and site classification. Locations of these sites may be cross-referenced to the Anderson database described under ERIS's Private Source Database section, by the CA number.

Government Publication Date: Up to Oct 1990*

Water Well Information System:

Provincial [WWIS](#)

This database describes locations and characteristics of water wells found within Ontario in accordance with Regulation 903. It includes such information as coordinates, construction date, well depth, primary and secondary use, pump rate, static water level, well status, etc. Also included are detailed stratigraphy information, approximate depth to bedrock and the approximate depth to the water table.

Government Publication Date: Apr 30, 2021

Definitions

Database Descriptions: This section provides a detailed explanation for each database including: source, information available, time coverage, and acronyms used. They are listed in alphabetic order.

Detail Report: This is the section of the report which provides the most detail for each individual record. Records are summarized by location, starting with the project property followed by records in closest proximity.

Distance: The distance value is the distance between plotted points, not necessarily the distance between the sites' boundaries. All values are an approximation.

Direction: The direction value is the compass direction of the site in respect to the project property and/or center point of the report.

Elevation: The elevation value is taken from the location at which the records for the site address have been plotted. All values are an approximation. Source: Google Elevation API.

Executive Summary: This portion of the report is divided into 3 sections:

'Report Summary'- Displays a chart indicating how many records fall on the project property and, within the report search radii.

'Site Report Summary'-Project Property'- This section lists all the records which fall on the project property. For more details, see the 'Detail Report' section.

'Site Report Summary-Surrounding Properties'- This section summarizes all records on adjacent properties, listing them in order of proximity from the project property. For more details, see the 'Detail Report' section.

Map Key: The map key number is assigned according to closest proximity from the project property. Map Key numbers always start at #1. The project property will always have a map key of '1' if records are available. If there is a number in brackets beside the main number, this will indicate the number of records on that specific property. If there is no number in brackets, there is only one record for that property.

The symbol and colour used indicates 'elevation': the red inverted triangle will dictate 'ERIS Sites with Lower Elevation', the yellow triangle will dictate 'ERIS Sites with Higher Elevation' and the orange square will dictate 'ERIS Sites with Same Elevation.'

Unplottables: These are records that could not be mapped due to various reasons, including limited geographic information. These records may or may not be in your study area, and are included as reference.

APPENDIX 6
Physical Setting Report



Property Information

Order Number: 21080600433p
 Date Completed: August 8, 2021
 Project Number:
 Project Property: 224 Preston Street Ottawa
 224 Preston Street Ottawa ON K1R 7R1
 Coordinates:
 Latitude: 45.4056284
 Longitude: -75.7127825
 UTM Northing: 5028259.25936 Metres
 UTM Easting: 444219.648537 Metres
 UTM Zone: UTM Zone 18T
 Elevation: 66.19 m
 Slope Direction: WSW

Property Information.....1
 Topographic Information.....2
 Hydrologic Information.....4
 Geologic Information.....5
 Soil Information.....10
 Wells and Additional Sources.....12
 Report Summary.....13
 Detail Report.....14
 Radon Information.....62
 Area of Natural and Scientific Interest.....63
 Appendix.....65
 Liability Notice.....67

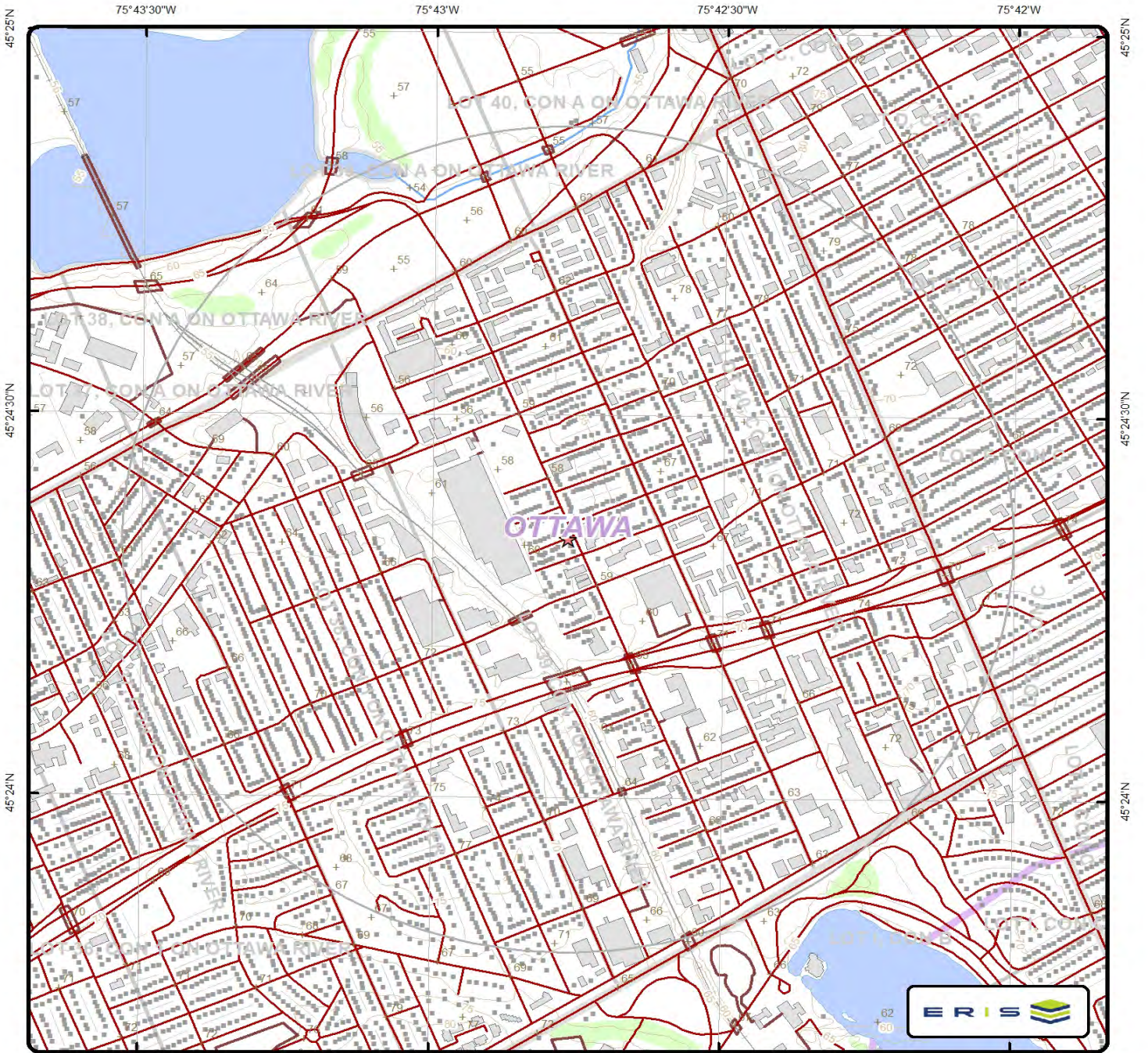
The ERIS **Physical Setting Report - PSR** provides comprehensive information about the physical setting around a site and includes a complete overview of topography as well as hydrologic, geologic and soil characteristics. The location and detailed attributes of oil and gas wells, water wells, and radon are also included for review.

The compilation of both physical characteristics of a site and additional attribute data is useful in assessing the impact of migration of contaminants and subsequent impact on soils and groundwater.

Disclaimer

This Report does not provide a full environmental evaluation for the site or adjacent properties. Please see the terms and disclaimer at the end of the Report for greater detail.

Topographic Information



Topographic Map

Address: 224 Preston Street, Ottawa, ON



+ Spot Height (metre)	— Transportation Structure	— Contour Line	Wooded Area
• Building Point	• Utility Line	▭ Pit or Quarry	▭ Conservation Authority
⊗ Towers	— Water Structure	▭ Waterbody	▭ Conservation Area
• Utility Site Point	— Drainage Line Feature	▭ Wetlands	▭ Municipal Park
— Misc. Line	— River or Stream	▭ Concession	▭ Provincial Park
— Railroads	▭ Airports	▭ Lots	▭ National Park
— Roads	▭ Tanks	▭ Municipality	▭ Nature Reserve
- - - Trail	▭ Building to Scale	▭ Land Ownership	


Data source: Ontario Base Mapping (OBM) by Ontario Ministry of Natural Resources.

Topographic Information

The previous topographic map(s) show general topographic information in the surrounding area of the project property, using Toporama data or a provincial source when available. Below are shaded relief map(s), derived from Digital Elevation data to depict terrain in further detail.

Topographic information at project property:

Elevation: 66.19 m
Slope Direction: WSW




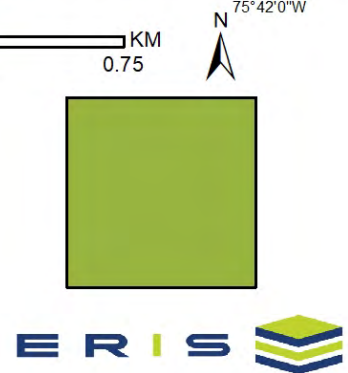
Hydrologic Information



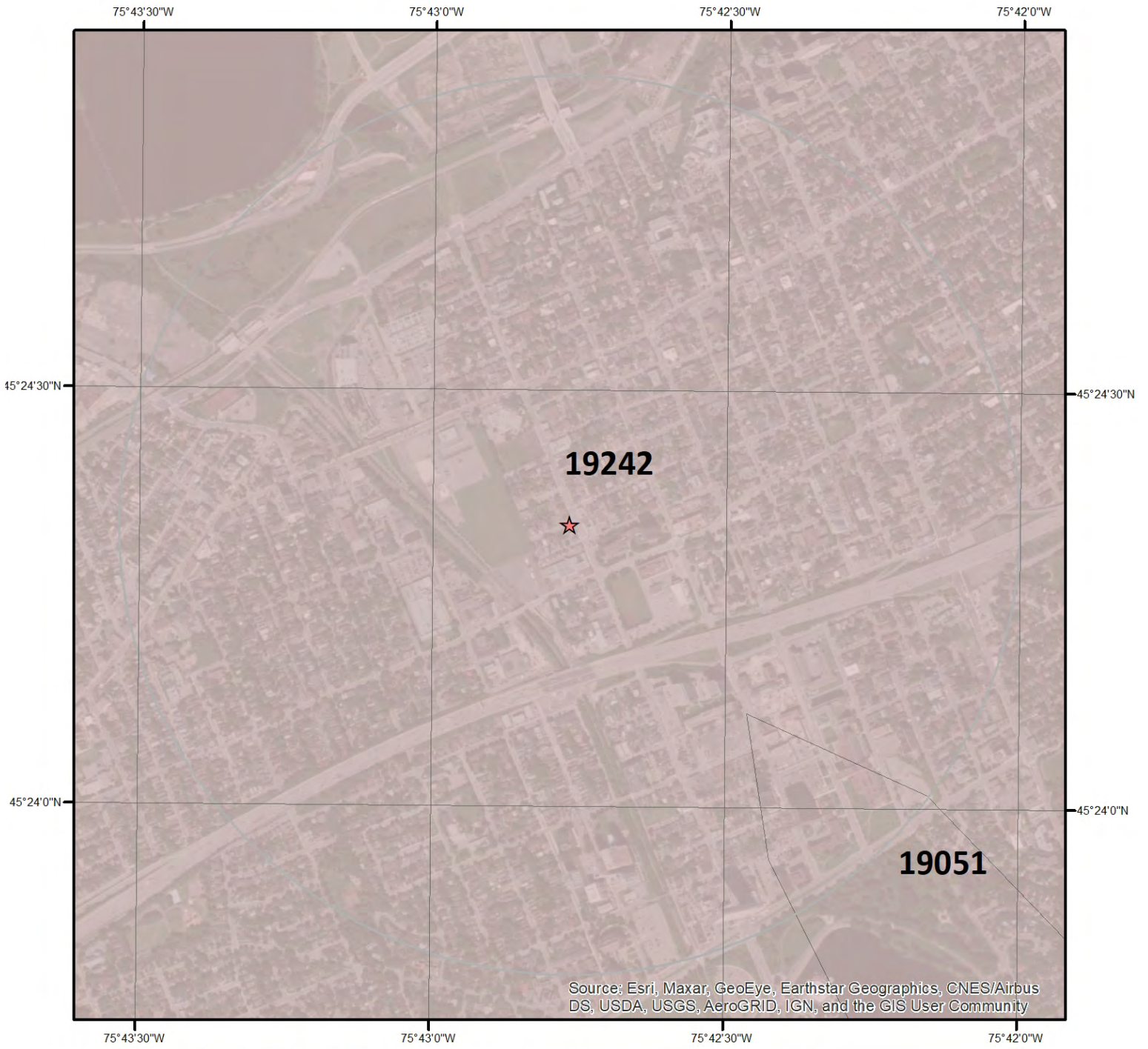
Wetland

This map shows wetland existence. Data coverage is shown to the right. Gray indicates no data available in the area.

 Marsh




Geologic Information




Source: Esri, Maxar, GeoEye, Earthstar Geographics, CNES/Airbus DS, USDA, USGS, AeroGRID, IGN, and the GIS User Community

Bedrock Geology



This map shows bedrock geologic units in the area. Please refer to the report for detailed descriptions. Data coverage is shown to the right. Gray indicates no data available in the area.



Geologic Information

Detailed bedrock geology information about each unit within the search radius is provided below.

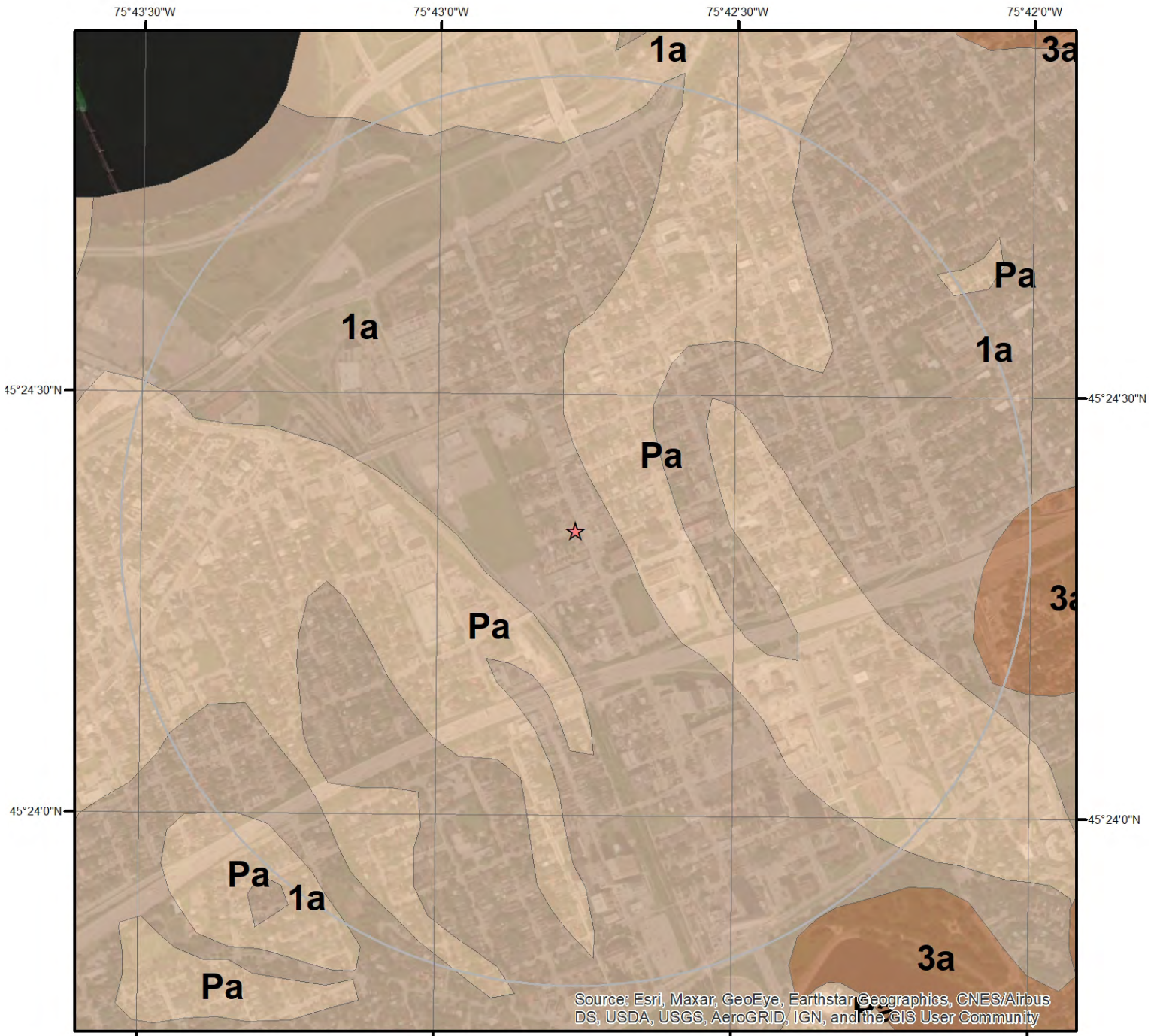
Unit ID 19051

Unit Name:
Rock Type: Shale, limestone, dolostone, siltstone
Strata: Georgian Bay Formation; Blue Mountain Formation; Billings Formation; Collingwood Member; Eastview Member
Super Eon:
Eon: PHANEROZOIC (Present to 542.0 Ma)
Era: PALEOZOIC (251.0 Ma to 542.0 Ma)
Period: ORDOVICIAN (443.7 Ma to 488.3 Ma)
Epoch: UPPER ORDOVICIAN
Province:
Tectonic Zone:

Unit ID 19242

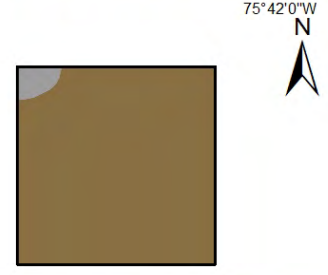

Unit Name:
Rock Type: Limestone, dolostone, shale, arkose, sandstone
Strata: Ottawa Group; Simcoe Group; Shadow Lake Formation
Super Eon:
Eon: PHANEROZOIC (Present to 542.0 Ma)
Era: PALEOZOIC (251.0 Ma to 542.0 Ma)
Period: ORDOVICIAN (443.7 Ma to 488.3 Ma)
Epoch: MIDDLE ORDOVICIAN (now considered UPPER DEVONIAN)
Province:
Tectonic Zone:

Geologic Information



Surficial Geology

This map shows surficial geologic labels in the area. Please refer to the report for detailed descriptions. Data coverage is shown to the right. Gray indicates no data available in the area.



Geologic Information

Detailed surficial geology information about each unit within the search radius is provided below.

Unit ID Pa

Geological Deposit:	Bedrock
Deposit Age:	Paleozoic
Primary Material:	Paleozoic Bedrock
Secondary Material:	
Primary General:	
Primary General Modifier:	
Veneer:	clay, silt, sand, gravel, diamicton
Episode:	
Sub Episode:	
Strata Modifier:	Surface
Provenance:	
Carbon Content:	
Formation:	
Permeability:	Variable
Material Description:	Limestone, dolomite, sandstone, and locally shale; relatively flat lying; mainly occurring as bare, tabular outcrops; includes areas thinly veneered by unconsolidated Quaternary sediments up to 1 m (3 ft) thick.

Unit ID 3a

Geological Deposit:	Offshore marine deposits
Deposit Age:	Quaternary (Champlain Sea)
Primary Material:	clay, silt
Secondary Material:	
Primary General:	glaciomarine
Primary General Modifier:	foreshore/basinal
Veneer:	silt, sand
Episode:	Wisconsin
Sub Episode:	Michigan
Strata Modifier:	Surface
Provenance:	
Carbon Content:	
Formation:	
Permeability:	Low
Material Description:	Clay and silt underlying erosional terraces; upper part of marine deposits removed to variable depths by fluvial erosion so in places clay is uniform blue-grey; unit includes lenses, bars and channel fills to sand and pockets of nonmarine silt that were formed during terrace (or channel) cutting.

Unit ID 1a

Geological Deposit:	Till
Deposit Age:	Quaternary


Geologic Information

Primary Material:	diamicton
Secondary Material:	
Primary General:	glacial
Primary General Modifier:	
Veneer:	
Episode:	Wisconsin
Sub Episode:	Michigan
Strata Modifier:	Surface
Provenance:	N-NE
Carbon Content:	
Formation:	Undifferentiated silty-sandy till on Paleozoic terrain
Permeability:	Low-Medium
Material Description:	Sandy and silty compact diamicton, grey at depth but brown where oxidized; calcareous where derived from sedimentary rocks and not leached; consists dominantly of lodgment till. In areas that lie below marine limit (198 m a.s.l.) it is overlain by a discontinuous lag consisting of gravel, sand and boulders

Soil Information



Soil Map



This map shows soil units around the target property. Please refer to the report for detailed soil descriptions.



Soil Information

Detailed soil information about each unit within the search radius is provided below.

Ontario Detailed Soil Survey (DSS3)

Polygon ID: OND401072947

Component

Component ID:	OND40107294701	Components(%):	100
Soil Name ID:	ONZUN~~~~~N	Slope Steepness(%):	Unknown or Not applicable
Component No:	1	Slope Length(m):	-9
Surface Stoniness Class:	Not Applicable		

Component Rating

Field Crops Capability:

First CLI Limitation

Subclass:

Second CLI Limitation

Subclass:

Drainage: Not Applicable

Soil Texture of A

Horizon:

Hydrological Soil

Groups:


Soil Name

Soil Name:	UNCLASSIFIED
Kind of Surface Material:	Unclassified
Soil Drainage Class:	Not applicable
Water Table	Unspecified period
Charateristics:	
Layer that Restricts Root Growth:	No root restricting layer
Type of Root Restricting Layer:	n/a
Parent Material 1, 2, 3:	Not Applicable; Not Applicable; Not Applicable
Mode of Deposition 1,2,3:	Not Applicable; Not Applicable; Not Applicable
Parent Material Chemical Property 1,2,3:	Not Applicable; Not Applicable; Not Applicable

Wells and Additional Sources



Wells & Additional Sources



- ★ Project Property
- Buffer
- ▲ Sites with Higher Elevation
- Sites with Same Elevation
- ▼ Sites with Lower Elevation
- Sites with Unknown Elevation



Wells and Additional Sources Summary

Federal Sources

National Energy Board Wells

Map Key	ID	Distance (m)	Direction
No records found			

Provincial Sources

Ontario Oil and Gas Wells

Map Key	ID	Distance (m)	Direction
No records found			

Provincial Groundwater Monitoring Network

Map Key	ID	Distance (m)	Direction
No records found			

Water Well Information System

Map Key	Well ID	Distance (m)	Direction
1	1535493	62.34	SSE
2	7230093	141.9	N
3	7230092	167.15	N
4	7204405	178.29	NE
5	7353770	207.35	E
6	7204253	226.06	ENE
6	7204254	226.06	ENE
7	7183732	231.57	SSW
8	7183729	234.65	SSW
9	7174651	243.95	SW
9	7174650	243.95	SW
10	7205660	246.14	WSW
11	7188016	246.62	SW
12	7337497	248.9	SSW

Private Sources

Oil and Gas Wells

Map Key	ID	Distance (m)	Direction
No records found			

Wells and Additional Sources Detail Report

Water Well Information System

Map Key	Direction	Distance (km)	Distance (m)	Elevation (m)	DB
1	SSE	0.06	62.34	65.88	WWIS

Well ID:	1535493	Data Entry Status:	
Construction Date:		Data Src:	
Primary Water Use:		Date Received:	5/5/2005
Sec. Water Use:		Selected Flag:	True
Final Well Status:	Test Hole	Abandonment Rec:	
Water Type:		Contractor:	1844
Casing Material:		Form Version:	3
Audit No:	Z19259	Owner:	
Tag:	_NO_TAG	Street Name:	
Construction Method:		County:	OTTAWA
Elevation (m):		Municipality:	OTTAWA CITY
Elevation Reliability:		Site Info:	
Depth to Bedrock:		Lot:	
Well Depth:		Concession:	
Overburden/Bedrock:		Concession Name:	
Pump Rate:		Easting NAD83:	
Static Water Level:		Northing NAD83:	
Flowing (Y/N):		Zone:	
Flow Rate:		UTM Reliability:	
Clear/Cloudy:			

PDF URL (Map): https://d2khazk8e83rdv.cloudfront.net/moe_mapping/downloads/2Water/Wells_pdfs/153\1535493.pdf

Well Completed Date: 2005/05/03
 Year Completed: 2005
 Depth (m): 4.65
 Latitude: 45.4050965726773
 Longitude: -75.7125285332943
 Path: 153\1535493.pdf

Bore Hole ID:	11316032	Elevation:	59.354789
DP2BR:		Elevrc:	
Spatial Status:		Zone:	18
Code OB:	o	East83:	444239.00
Code OB Desc:	Overburden	North83:	5028200.00
Open Hole:		Org CS:	UTM83
Cluster Kind:		UTMRC:	4
Date Completed:	03-May-2005 00:00:00	UTMRC Desc:	margin of error : 30 m - 100 m
Remarks:		Location Method:	wwr

Wells and Additional Sources Detail Report

Elevrc Desc:

Location Source Date:

Improvement Location

Source:

Improvement Location

Method:

Source Revision

Comment:

Supplier Comment:

Formation ID: 932996483
Layer: 2
Color: 6
General Color: BROWN
Mat1: 28
Most Common Material: SAND
Mat2: 01
Mat2 Desc: FILL
Mat3: 05
Mat3 Desc: CLAY
Formation Top Depth: 1.399999976158142
Formation End Depth: 1.7000000476837158
Formation End Depth
UOM: m

Formation ID: 932996482
Layer: 1
Color: 6
General Color: BROWN
Mat1: 28
Most Common Material: SAND
Mat2: 11
Mat2 Desc: GRAVEL
Mat3: 01
Mat3 Desc: FILL
Formation Top Depth: 0.0
Formation End Depth: 1.399999976158142
Formation End Depth
UOM: m

Formation ID: 932996484
Layer: 3
Color: 2
General Color: GREY
Mat1: 13
Most Common Material: BOULDERS
Mat2: 28

Wells and Additional Sources Detail Report

Mat2 Desc: SAND
Mat3: 11
Mat3 Desc: GRAVEL
Formation Top Depth: 1.7000000476837158
Formation End Depth: 4.650000095367432
Formation End Depth UOM: m

Plug ID: 933268438
Layer: 1
Plug From: 4.26999998092651
Plug To: 1
Plug Depth UOM: m

Plug ID: 933268439
Layer: 2
Plug From: 1
Plug To: 0
Plug Depth UOM: m

Method Construction ID: 961535493
Method Construction Code: 6
Method Construction: Boring
Other Method Construction:

Pipe ID: 11330887
Casing No: 1
Comment:
Alt Name:

Casing ID: 930855305
Layer: 1
Material: 5
Open Hole or Material: PLASTIC
Depth From: 1.25999999046326
Depth To: 0
Casing Diameter: 20
Casing Diameter UOM: cm
Casing Depth UOM: m

Screen ID: 933412593

Wells and Additional Sources Detail Report

Layer: 1
 Slot: 010
 Screen Top Depth: 1.25999999046326
 Screen End Depth: 4.26000022888184
 Screen Material: 5
 Screen Depth UOM: m
 Screen Diameter UOM: cm
 Screen Diameter: 25

Hole ID: 11533535
 Diameter: 10.0
 Depth From: 0.0
 Depth To: 4.650000095367432
 Hole Depth UOM: m
 Hole Diameter UOM: cm

Map Key	Direction	Distance (km)	Distance (m)	Elevation (m)	DB
2	N	0.14	141.90	66.88	WWIS

Well ID:	7230093	Data Entry Status:	
Construction Date:		Data Src:	
Primary Water Use:	Monitoring	Date Received:	10/24/2014
Sec. Water Use:		Selected Flag:	True
Final Well Status:	Observation Wells	Abandonment Rec:	
Water Type:		Contractor:	1844
Casing Material:		Form Version:	7
Audit No:	Z180597	Owner:	
Tag:	A153936	Street Name:	173-177 PRESTON ST
Construction Method:		County:	OTTAWA
Elevation (m):		Municipality:	NEPEAN TOWNSHIP
Elevation Reliability:		Site Info:	
Depth to Bedrock:		Lot:	
Well Depth:		Concession:	
Overburden/Bedrock:		Concession Name:	
Pump Rate:		Easting NAD83:	
Static Water Level:		Northing NAD83:	
Flowing (Y/N):		Zone:	
Flow Rate:		UTM Reliability:	
Clear/Cloudy:			

PDF URL (Map):

Well Completed Date: 2014/01/17
 Year Completed: 2014

Wells and Additional Sources Detail Report

Depth (m): 10.9
Latitude: 45.4069036176719
Longitude: -75.7128834980383
Path:

Bore Hole ID: 1005178388 Elevation: 58.289070
DP2BR: Elevrc:
Spatial Status: Zone: 18
Code OB: East83: 444213.00
Code OB Desc: North83: 5028401.00
Open Hole: Org CS: UTM83
Cluster Kind: UTMRC: 4
Date Completed: 17-Jan-2014 00:00:00 UTMRC Desc: margin of error : 30 m - 100 m
Remarks: Location Method: wwr
Elevrc Desc:
Location Source Date:
Improvement Location
Source:
Improvement Location
Method:
Source Revision
Comment:
Supplier Comment:

Formation ID: 1005361729
Layer: 5
Color: 6
General Color: BROWN
Mat1: 28
Most Common Material: SAND
Mat2: 11
Mat2 Desc: GRAVEL
Mat3: 13
Mat3 Desc: BOULDERS
Formation Top Depth: 3.9000000953674316
Formation End Depth: 10.899999618530273
Formation End Depth
UOM: m

Formation ID: 1005361727
Layer: 3
Color: 6
General Color: BROWN
Mat1: 06
Most Common Material: SILT
Mat2: 28
Mat2 Desc: SAND

Wells and Additional Sources Detail Report

Mat3: 01
Mat3 Desc: FILL
Formation Top Depth: 0.6000000238418579
Formation End Depth: 1.600000023841858
Formation End Depth UOM: m

Formation ID: 1005361725
Layer: 1
Color:
General Color:
Mat1: 27
Most Common Material: OTHER
Mat2:
Mat2 Desc:
Mat3:
Mat3 Desc:
Formation Top Depth: 0.0
Formation End Depth: 0.05000000074505806
Formation End Depth UOM: m

Formation ID: 1005361728
Layer: 4
Color: 6
General Color: BROWN
Mat1: 06
Most Common Material: SILT
Mat2: 28
Mat2 Desc: SAND
Mat3: 34
Mat3 Desc: TILL
Formation Top Depth: 1.600000023841858
Formation End Depth: 3.9000000953674316
Formation End Depth UOM: m

Formation ID: 1005361726
Layer: 2
Color: 2
General Color: GREY
Mat1: 01
Most Common Material: FILL
Mat2: 15
Mat2 Desc: LIMESTONE
Mat3: 28

Wells and Additional Sources Detail Report

Mat3 Desc: SAND
Formation Top Depth: 0.05000000074505806
Formation End Depth: 0.6000000238418579
Formation End Depth UOM: m

Plug ID: 1005361736
Layer: 1
Plug From: 0.300000011920929
Plug To: 0.600000023841858
Plug Depth UOM: m

Method Construction ID: 1005361735
Method Construction Code: B
Method Construction: Other Method
Other Method Construction: HSA

Pipe ID: 1005361724
Casing No: 0
Comment:
Alt Name:

Screen ID: 1005361733
Layer: 1
Slot: 10
Screen Top Depth: 3
Screen End Depth: 4.59999990463257
Screen Material: 5
Screen Depth UOM: m
Screen Diameter UOM: cm
Screen Diameter: 3.89000010490417

Water ID: 1005361731
Layer: 1
Kind Code: 8
Kind: Untested
Water Found Depth: 3.5
Water Found Depth UOM: m

Hole ID: 1005361730
Diameter: 20.299999237060547

Wells and Additional Sources Detail Report

Depth From: 0.0
 Depth To: 10.899999618530273
 Hole Depth UOM: m
 Hole Diameter UOM: cm

Map Key	Direction	Distance (km)	Distance (m)	Elevation (m)	DB
3	N	0.17	167.15	66.57	WWIS

Well ID:	7230092	Data Entry Status:	
Construction Date:		Data Src:	
Primary Water Use:	Monitoring	Date Received:	10/24/2014
Sec. Water Use:		Selected Flag:	True
Final Well Status:	Observation Wells	Abandonment Rec:	
Water Type:		Contractor:	1844
Casing Material:		Form Version:	7
Audit No:	Z180596	Owner:	
Tag:	A153936	Street Name:	173-177 PRESTON ST
Construction Method:		County:	OTTAWA
Elevation (m):		Municipality:	OTTAWA CITY
Elevation Reliability:		Site Info:	
Depth to Bedrock:		Lot:	
Well Depth:		Concession:	
Overburden/Bedrock:		Concession Name:	
Pump Rate:		Easting NAD83:	
Static Water Level:		Northing NAD83:	
Flowing (Y/N):		Zone:	
Flow Rate:		UTM Reliability:	
Clear/Cloudy:			

PDF URL (Map):

Well Completed Date: 2014/01/17
 Year Completed: 2014
 Depth (m): 8.5
 Latitude: 45.4071184352754
 Longitude: -75.7130778811063
 Path:

Bore Hole ID:	1005178385	Elevation:	58.334548
DP2BR:		Elevrc:	
Spatial Status:		Zone:	18
Code OB:		East83:	444198.00
Code OB Desc:		North83:	5028425.00
Open Hole:		Org CS:	UTM83

Wells and Additional Sources Detail Report

Cluster Kind: UTMRC: 4
Date Completed: 17-Jan-2014 00:00:00 UTMRC Desc: margin of error : 30 m - 100 m
Remarks: Location Method: wwr
Elevrc Desc:
Location Source Date:
Improvement Location Source:
Improvement Location Method:
Source Revision
Comment:
Supplier Comment:

Formation ID: 1005361706
Layer: 6
Color:
General Color:
Mat1:
Most Common Material:
Mat2:
Mat2 Desc:
Mat3:
Mat3 Desc:
Formation Top Depth: 7.199999809265137
Formation End Depth: 8.5
Formation End Depth UOM: m

Formation ID: 1005361703
Layer: 3
Color: 6
General Color: BROWN
Mat1: 06
Most Common Material: SILT
Mat2: 28
Mat2 Desc: SAND
Mat3: 01
Mat3 Desc: FILL
Formation Top Depth: 1.0099999904632568
Formation End Depth: 1.600000023841858
Formation End Depth UOM: m

Formation ID: 1005361701
Layer: 1
Color:
General Color:

Wells and Additional Sources Detail Report

Mat1: 27
Most Common Material: OTHER
Mat2:
Mat2 Desc:
Mat3:
Mat3 Desc:
Formation Top Depth: 0.0
Formation End Depth: 0.05000000074505806
Formation End Depth UOM: m

Formation ID: 1005361702
Layer: 2
Color: 6
General Color: BROWN
Mat1: 01
Most Common Material: FILL
Mat2: 15
Mat2 Desc: LIMESTONE
Mat3: 28
Mat3 Desc: SAND
Formation Top Depth: 0.05000000074505806
Formation End Depth: 1.0099999904632568
Formation End Depth UOM: m

Formation ID: 1005361704
Layer: 4
Color: 6
General Color: BROWN
Mat1: 06
Most Common Material: SILT
Mat2: 28
Mat2 Desc: SAND
Mat3:
Mat3 Desc:
Formation Top Depth: 1.600000023841858
Formation End Depth: 3.9000000953674316
Formation End Depth UOM: m

Formation ID: 1005361705
Layer: 5
Color: 7
General Color: RED
Mat1: 28

Wells and Additional Sources Detail Report

Most Common Material: SAND
Mat2: 29
Mat2 Desc: FINE GRAVEL
Mat3:
Mat3 Desc:
Formation Top Depth: 3.9000000953674316
Formation End Depth: 7.199999809265137
Formation End Depth UOM: m

Plug ID: 1005361713
Layer: 1
Plug From: 0.300000011920929
Plug To: 0.600000023841858
Plug Depth UOM: m

Method Construction ID: 1005361712
Method Construction Code: B
Method Construction: Other Method
Other Method Construction: HSA

Pipe ID: 1005361700
Casing No: 0
Comment:
Alt Name:

Screen ID: 1005361710
Layer: 1
Slot: 10
Screen Top Depth: 3
Screen End Depth: 6
Screen Material: 5
Screen Depth UOM: m
Screen Diameter UOM: cm
Screen Diameter: 3.89000010490417

Water ID: 1005361708
Layer: 1
Kind Code: 8
Kind: Untested
Water Found Depth: 4.449999809265137
Water Found Depth UOM: m

Wells and Additional Sources Detail Report

Hole ID: 1005361707
 Diameter: 20.299999237060547
 Depth From: 0.0
 Depth To: 8.5
 Hole Depth UOM: m
 Hole Diameter UOM: cm

Map Key	Direction	Distance (km)	Distance (m)	Elevation (m)	DB
4	NE	0.18	178.29	68.88	WWIS

Well ID:	7204405	Data Entry Status:	
Construction Date:		Data Src:	
Primary Water Use:	Monitoring and Test Hole	Date Received:	7/10/2013
Sec. Water Use:		Selected Flag:	True
Final Well Status:	Test Hole	Abandonment Rec:	
Water Type:		Contractor:	7241
Casing Material:		Form Version:	7
Audit No:	Z168664	Owner:	
Tag:	A098723	Street Name:	26 BALSAM
Construction Method:		County:	OTTAWA
Elevation (m):		Municipality:	NEPEAN TOWNSHIP
Elevation Reliability:		Site Info:	
Depth to Bedrock:		Lot:	
Well Depth:		Concession:	
Overburden/Bedrock:		Concession Name:	
Pump Rate:		Easting NAD83:	
Static Water Level:		Northing NAD83:	
Flowing (Y/N):		Zone:	
Flow Rate:		UTM Reliability:	
Clear/Cloudy:			

PDF URL (Map): https://d2khazk8e83rdv.cloudfront.net/moe_mapping/downloads/2Water/Wells_pdfs/720\7204405.pdf

Well Completed Date: 2013/06/04
 Year Completed: 2013
 Depth (m): 15.24
 Latitude: 45.4067523604503
 Longitude: -75.7111564788136
 Path: 720\7204405.pdf

Bore Hole ID: 1004403119 Elevation: 65.374786
 DP2BR: Elevrc:

Wells and Additional Sources Detail Report

Spatial Status:	Zone:	18
Code OB:	East83:	444348.00
Code OB Desc:	North83:	5028383.00
Open Hole:	Org CS:	UTM83
Cluster Kind:	UTMRC:	4
Date Completed: 04-Jun-2013 00:00:00	UTMRC Desc:	margin of error : 30 m - 100 m
Remarks:	Location Method:	wwr
Elevrc Desc:		
Location Source Date:		
Improvement Location Source:		
Improvement Location Method:		
Source Revision Comment:		
Supplier Comment:		

Formation ID:	1004821845
Layer:	3
Color:	2
General Color:	GREY
Mat1:	15
Most Common Material:	LIMESTONE
Mat2:	74
Mat2 Desc:	LAYERED
Mat3:	73
Mat3 Desc:	HARD
Formation Top Depth:	1.2200000286102295
Formation End Depth:	15.239999771118164
Formation End Depth UOM:	m

Formation ID:	1004821843
Layer:	1
Color:	6
General Color:	BROWN
Mat1:	02
Most Common Material:	TOPSOIL
Mat2:	85
Mat2 Desc:	SOFT
Mat3:	
Mat3 Desc:	
Formation Top Depth:	0.0
Formation End Depth:	0.3100000023841858
Formation End Depth UOM:	m

Wells and Additional Sources Detail Report

Formation ID: 1004821844
Layer: 2
Color: 6
General Color: BROWN
Mat1: 05
Most Common Material: CLAY
Mat2: 12
Mat2 Desc: STONES
Mat3: 85
Mat3 Desc: SOFT
Formation Top Depth: 0.3100000023841858
Formation End Depth: 1.2200000286102295
Formation End Depth UOM: m

Plug ID: 1004821856
Layer: 3
Plug From: 12
Plug To: 15.2399997711182
Plug Depth UOM: m

Plug ID: 1004821855
Layer: 2
Plug From: 0.310000002384186
Plug To: 12
Plug Depth UOM: m

Plug ID: 1004821854
Layer: 1
Plug From: 0
Plug To: 0.310000002384186
Plug Depth UOM: m

Method Construction ID: 1004821853
Method Construction Code: 5
Method Construction: Air Percussion
Other Method Construction:

Pipe ID: 1004821842
Casing No: 0
Comment:
Alt Name:

Wells and Additional Sources Detail Report

Casing ID: 1004821849
Layer: 1
Material: 5
Open Hole or Material: PLASTIC
Depth From: 0
Depth To: 12.1899995803833
Casing Diameter: 4.03000020980835
Casing Diameter UOM: cm
Casing Depth UOM: m

Screen ID: 1004821850
Layer: 1
Slot: 10
Screen Top Depth: 12.1899995803833
Screen End Depth: 15.2399997711182
Screen Material: 5
Screen Depth UOM: m
Screen Diameter UOM: cm
Screen Diameter: 4.82000017166138

Water ID: 1004821848
Layer:
Kind Code:
Kind:
Water Found Depth:
Water Found Depth UOM: m

Hole ID: 1004821847
Diameter: 7.619999885559082
Depth From: 1.5199999809265137
Depth To: 15.239999771118164
Hole Depth UOM: m
Hole Diameter UOM: cm

Hole ID: 1004821846
Diameter: 11.449999809265137
Depth From: 0.0
Depth To: 1.5199999809265137
Hole Depth UOM: m
Hole Diameter UOM: cm

Map Key	Direction	Distance (km)	Distance (m)	Elevation (m)	DB
---------	-----------	---------------	--------------	---------------	----

Wells and Additional Sources Detail Report

5 E 0.21 207.35 69.93 WWIS

Well ID: 7353770	Data Entry Status:
Construction Date:	Data Src:
Primary Water Use:	Date Received: 2/19/2020
Sec. Water Use:	Selected Flag: True
Final Well Status:	Abandonment Rec:
Water Type:	Contractor: 1844
Casing Material:	Form Version: 7
Audit No: Z231075	Owner:
Tag: A279030	Street Name: 280 Rochester St.
Construction Method:	County: OTTAWA
Elevation (m):	Municipality: OTTAWA CITY
Elevation Reliability:	Site Info:
Depth to Bedrock:	Lot:
Well Depth:	Concession:
Overburden/Bedrock:	Concession Name:
Pump Rate:	Easting NAD83:
Static Water Level:	Northing NAD83:
Flowing (Y/N):	Zone:
Flow Rate:	UTM Reliability:
Clear/Cloudy:	

PDF URL (Map):

Well Completed Date: 2012/12/11
 Year Completed: 2012
 Depth (m): 2.151888
 Latitude: 45.4059034259752
 Longitude: -75.710161885585
 Path:

Bore Hole ID: 1008157001	Elevation:
DP2BR:	Elevrc:
Spatial Status:	Zone: 18
Code OB:	East83: 444425.00
Code OB Desc:	North83: 5028288.00
Open Hole:	Org CS: UTM83
Cluster Kind:	UTMRC: 4
Date Completed: 11-Dec-2012 00:00:00	UTMRC Desc: margin of error : 30 m - 100 m
Remarks:	Location Method: gis
Elevrc Desc:	
Location Source Date:	
Improvement Location Source:	

Wells and Additional Sources Detail Report

Improvement Location
Method:
Source Revision
Comment:
Supplier Comment:

Formation ID: 1008240693
Layer: 1
Color:
General Color:
Mat1: 01
Most Common Material: FILL
Mat2:
Mat2 Desc:
Mat3:
Mat3 Desc:
Formation Top Depth: 0.0
Formation End Depth: 1.5199999809265137
Formation End Depth UOM: ft

Formation ID: 1008240694
Layer: 2
Color:
General Color:
Mat1: 15
Most Common Material: LIMESTONE
Mat2: 17
Mat2 Desc: SHALE
Mat3:
Mat3 Desc:
Formation Top Depth: 1.5199999809265137
Formation End Depth: 7.059999942779541
Formation End Depth UOM: ft

Plug ID: 1008240950
Layer: 1
Plug From: 0
Plug To: 3.75
Plug Depth UOM: ft

Pipe ID: 1008240290
Casing No: 0
Comment:
Alt Name:

Wells and Additional Sources Detail Report

Screen ID: 1008241486
Layer: 1
Slot: 10
Screen Top Depth:
Screen End Depth:
Screen Material: 5
Screen Depth UOM:
Screen Diameter UOM: inch
Screen Diameter: 5.84999990463257

Pump Test ID: 1008241692
Pump Set At:
Static Level:
Final Level After Pumping:
Recommended Pump
Depth:
Pumping Rate:
Flowing Rate:
Recommended Pump
Rate:
Levels UOM: ft
Rate UOM: GPM
Water State After Test
Code:
Water State After Test:
Pumping Test Method: 0
Pumping Duration HR:
Pumping Duration MIN:
Flowing:

Water ID: 1008241577
Layer: 1
Kind Code: 8
Kind: Untested
Water Found Depth: 3.869999885559082
Water Found Depth UOM: ft

Hole ID: 1008241116
Diameter: 7.619999885559082
Depth From: 1.519999809265137
Depth To: 7.059999942779541
Hole Depth UOM: ft
Hole Diameter UOM: Inch

Wells and Additional Sources Detail Report

Hole ID: 1008241115
 Diameter: 20.299999237060547
 Depth From: 0.0
 Depth To: 1.5199999809265137
 Hole Depth UOM: ft
 Hole Diameter UOM: Inch

Map Key	Direction	Distance (km)	Distance (m)	Elevation (m)	DB
6	ENE	0.23	226.06	69.85	WWIS

Well ID:	7204253	Data Entry Status:	
Construction Date:		Data Src:	
Primary Water Use:	Monitoring and Test Hole	Date Received:	7/5/2013
Sec. Water Use:		Selected Flag:	True
Final Well Status:	Observation Wells	Abandonment Rec:	
Water Type:		Contractor:	7241
Casing Material:		Form Version:	7
Audit No:	Z168910	Owner:	
Tag:	_NO_TAG	Street Name:	249 ROCHESTER
Construction Method:		County:	OTTAWA
Elevation (m):		Municipality:	OTTAWA CITY
Elevation Reliability:		Site Info:	
Depth to Bedrock:		Lot:	
Well Depth:		Concession:	
Overburden/Bedrock:		Concession Name:	
Pump Rate:		Easting NAD83:	
Static Water Level:		Northing NAD83:	
Flowing (Y/N):		Zone:	
Flow Rate:		UTM Reliability:	
Clear/Cloudy:			

PDF URL (Map): https://d2khazk8e83rdv.cloudfront.net/moe_mapping/downloads/2Water/Wells_pdfs/720\7204253.pdf

Well Completed Date: 2013/05/22
 Year Completed: 2013
 Depth (m): 4.88
 Latitude: 45.4063180887206
 Longitude: -75.7100648532507
 Path: 720\7204253.pdf

Bore Hole ID:	1004397059	Elevation:	66.924903
DP2BR:		Elevrc:	
Spatial Status:		Zone:	18

Wells and Additional Sources Detail Report

Code OB:	East83:	444433.00
Code OB Desc:	North83:	5028334.00
Open Hole:	Org CS:	UTM83
Cluster Kind:	UTMRC:	4
Date Completed: 22-May-2013 00:00:00	UTMRC Desc:	margin of error : 30 m - 100 m
Remarks:	Location Method:	wwr

Elevrc Desc:
Location Source Date:
Improvement Location Source:
Improvement Location Method:
Source Revision
Comment:
Supplier Comment:

Formation ID: 1004810161
Layer: 2
Color: 2
General Color: GREY
Mat1: 15
Most Common Material: LIMESTONE
Mat2:
Mat2 Desc:
Mat3:
Mat3 Desc:
Formation Top Depth: 0.3100000023841858
Formation End Depth: 2.740000009536743
Formation End Depth UOM: m

Formation ID: 1004810162
Layer: 3
Color: 2
General Color: GREY
Mat1: 15
Most Common Material: LIMESTONE
Mat2:
Mat2 Desc:
Mat3:
Mat3 Desc:
Formation Top Depth: 2.740000009536743
Formation End Depth: 4.880000114440918
Formation End Depth UOM: m

Formation ID: 1004810160

Wells and Additional Sources Detail Report

Layer: 1
Color: 6
General Color: BROWN
Mat1: 01
Most Common Material: FILL
Mat2:
Mat2 Desc:
Mat3:
Mat3 Desc:
Formation Top Depth: 0.0
Formation End Depth: 0.3100000023841858
Formation End Depth UOM: m

Plug ID: 1004810171
Layer: 2
Plug From: 0.910000026226044
Plug To: 1.5
Plug Depth UOM: m

Plug ID: 1004810170
Layer: 1
Plug From: 0
Plug To: 0.910000026226044
Plug Depth UOM: m

Plug ID: 1004810172
Layer: 3
Plug From: 1.5
Plug To: 4.88000011444092
Plug Depth UOM: m

Method Construction ID: 1004810169
Method Construction Code: 7
Method Construction: Diamond
Other Method Construction:

Pipe ID: 1004810159
Casing No: 0
Comment:
Alt Name:

Wells and Additional Sources Detail Report

Casing ID: 1004810165
 Layer: 1
 Material: 5
 Open Hole or Material: PLASTIC
 Depth From: 0
 Depth To: 1.83000004291534
 Casing Diameter: 3.45000004768372
 Casing Diameter UOM: cm
 Casing Depth UOM: m

Screen ID: 1004810166
 Layer: 1
 Slot: 10
 Screen Top Depth: 1.83000004291534
 Screen End Depth: 4.88000011444092
 Screen Material: 5
 Screen Depth UOM: m
 Screen Diameter UOM: cm
 Screen Diameter: 4.21000003814697

Water ID: 1004810164
 Layer:
 Kind Code:
 Kind:
 Water Found Depth:
 Water Found Depth UOM: m

Hole ID: 1004810163
 Diameter: 5.710000038146973
 Depth From: 0.0
 Depth To: 4.880000114440918
 Hole Depth UOM: m
 Hole Diameter UOM: cm

Map Key	Direction	Distance (km)	Distance (m)	Elevation (m)	DB
6	ENE	0.23	226.06	69.85	WWIS

Well ID: 7204254	Data Entry Status:
Construction Date:	Data Src:
Primary Water Use: Monitoring and Test Hole	Date Received: 7/5/2013
Sec. Water Use:	Selected Flag: True
Final Well Status: Test Hole	Abandonment Rec:

Wells and Additional Sources Detail Report

Water Type:		Contractor:	7241
Casing Material:		Form Version:	7
Audit No:	Z154404	Owner:	
Tag:	A145283	Street Name:	249 ROCHESTER ST
Construction Method:		County:	OTTAWA
Elevation (m):		Municipality:	NEPEAN TOWNSHIP
Elevation Reliability:		Site Info:	
Depth to Bedrock:		Lot:	
Well Depth:		Concession:	
Overburden/Bedrock:		Concession Name:	
Pump Rate:		Easting NAD83:	
Static Water Level:		Northing NAD83:	
Flowing (Y/N):		Zone:	
Flow Rate:		UTM Reliability:	
Clear/Cloudy:			

PDF URL (Map): https://d2khazk8e83rdv.cloudfront.net/moe_mapping/downloads/2Water/Wells_pdfs/720\7204254.pdf

Well Completed Date: 2013/05/26
Year Completed: 2013
Depth (m): 4.57
Latitude: 45.4063180887206
Longitude: -75.7100648532507
Path: 720\7204254.pdf

Bore Hole ID:	1004397062	Elevation:	66.924903
DP2BR:		Elevrc:	
Spatial Status:		Zone:	18
Code OB:		East83:	444433.00
Code OB Desc:		North83:	5028334.00
Open Hole:		Org CS:	UTM83
Cluster Kind:		UTMRC:	4
Date Completed:	26-May-2013 00:00:00	UTMRC Desc:	margin of error : 30 m - 100 m
Remarks:		Location Method:	wwr
Elevrc Desc:			
Location Source Date:			
Improvement Location Source:			
Improvement Location Method:			
Source Revision			
Comment:			
Supplier Comment:			

Formation ID: 1004810174
Layer: 1

Wells and Additional Sources Detail Report

Color: 2
General Color: GREY
Mat1: 15
Most Common Material: LIMESTONE
Mat2:
Mat2 Desc:
Mat3:
Mat3 Desc:
Formation Top Depth: 0.0
Formation End Depth: 4.570000171661377
Formation End Depth UOM: m

Plug ID: 1004810185
Layer: 3
Plug From: 2.74000000953674
Plug To: 4.57000017166138
Plug Depth UOM: m

Plug ID: 1004810184
Layer: 2
Plug From: 1.83000004291534
Plug To: 2.74000000953674
Plug Depth UOM: m

Plug ID: 1004810183
Layer: 1
Plug From: 0
Plug To: 1.87999999523163
Plug Depth UOM: m

Method Construction ID: 1004810182
Method Construction Code: 7
Method Construction: Diamond
Other Method Construction:

Pipe ID: 1004810173
Casing No: 0
Comment:
Alt Name:

Wells and Additional Sources Detail Report

Casing ID: 1004810178
 Layer: 1
 Material: 5
 Open Hole or Material: PLASTIC
 Depth From: 0
 Depth To: 3.09999990463257
 Casing Diameter: 3.45000004768372
 Casing Diameter UOM: cm
 Casing Depth UOM: m

Screen ID: 1004810179
 Layer: 1
 Slot: 10
 Screen Top Depth: 3.09999990463257
 Screen End Depth: 4.57000017166138
 Screen Material: 5
 Screen Depth UOM: m
 Screen Diameter UOM: cm
 Screen Diameter: 4.21000003814697

Water ID: 1004810177
 Layer:
 Kind Code:
 Kind:
 Water Found Depth:
 Water Found Depth UOM: m

Hole ID: 1004810175
 Diameter: 8.0
 Depth From: 0.0
 Depth To: 1.8300000429153442
 Hole Depth UOM: m
 Hole Diameter UOM: cm

Hole ID: 1004810176
 Diameter: 5.710000038146973
 Depth From: 1.8300000429153442
 Depth To: 4.570000171661377
 Hole Depth UOM: m
 Hole Diameter UOM: cm

Map Key	Direction	Distance (km)	Distance (m)	Elevation (m)	DB
7	SSW	0.23	231.57	65.88	WWIS

Wells and Additional Sources Detail Report

Well ID:	7183732	Data Entry Status:	
Construction Date:		Data Src:	
Primary Water Use:	Monitoring and Test Hole	Date Received:	7/6/2012
Sec. Water Use:	0	Selected Flag:	True
Final Well Status:	0	Abandonment Rec:	
Water Type:		Contractor:	7241
Casing Material:		Form Version:	7
Audit No:	Z152812	Owner:	
Tag:	A115793	Street Name:	175 LORETTA AVE
Construction Method:		County:	OTTAWA
Elevation (m):		Municipality:	NEPEAN TOWNSHIP
Elevation Reliability:		Site Info:	
Depth to Bedrock:		Lot:	
Well Depth:		Concession:	
Overburden/Bedrock:		Concession Name:	
Pump Rate:		Easting NAD83:	
Static Water Level:		Northing NAD83:	
Flowing (Y/N):		Zone:	
Flow Rate:		UTM Reliability:	
Clear/Cloudy:			

PDF URL (Map): https://d2khazk8e83rdv.cloudfront.net/moe_mapping/downloads/2Water/Wells_pdfs/718\7183732.pdf

Well Completed Date:	2012/06/11
Year Completed:	2012
Depth (m):	4.88
Latitude:	45.4038343978382
Longitude:	-75.7142888054846
Path:	718\7183732.pdf

Bore Hole ID:	1003965637	Elevation:	60.347965
DP2BR:		Elevrc:	
Spatial Status:		Zone:	18
Code OB:		East83:	444100.00
Code OB Desc:		North83:	5028061.00
Open Hole:		Org CS:	UTM83
Cluster Kind:		UTMRC:	4
Date Completed:	11-Jun-2012 00:00:00	UTMRC Desc:	margin of error : 30 m - 100 m
Remarks:		Location Method:	wwr
Elevrc Desc:			
Location Source Date:			
Improvement Location Source:			
Improvement Location Method:			

Wells and Additional Sources Detail Report

Source Revision
Comment:
Supplier Comment:

Formation ID: 1004346098
Layer: 1
Color: 6
General Color: BROWN
Mat1: 01
Most Common Material: FILL
Mat2: 11
Mat2 Desc: GRAVEL
Mat3: 79
Mat3 Desc: PACKED
Formation Top Depth: 0.0
Formation End Depth: 1.8300000429153442
Formation End Depth UOM: m

Formation ID: 1004346100
Layer: 3
Color: 2
General Color: GREY
Mat1: 05
Most Common Material: CLAY
Mat2: 28
Mat2 Desc: SAND
Mat3: 85
Mat3 Desc: SOFT
Formation Top Depth: 3.0999999046325684
Formation End Depth: 4.880000114440918
Formation End Depth UOM: m

Formation ID: 1004346099
Layer: 2
Color: 6
General Color: BROWN
Mat1: 01
Most Common Material: FILL
Mat2: 11
Mat2 Desc: GRAVEL
Mat3: 79
Mat3 Desc: PACKED
Formation Top Depth: 1.8300000429153442
Formation End Depth: 3.0999999046325684

Wells and Additional Sources Detail Report

Formation End Depth m
UOM:

Plug ID: 1004346109
Layer: 2
Plug From: 0.310000002384186
Plug To: 1.5
Plug Depth UOM: m

Plug ID: 1004346110
Layer: 3
Plug From: 1.5
Plug To: 4.88000011444092
Plug Depth UOM: m

Plug ID: 1004346108
Layer: 1
Plug From: 0
Plug To: 0.310000002384186
Plug Depth UOM: m

Method Construction ID: 1004346107
Method Construction Code: B
Method Construction: Other Method
Other Method Construction: DIRECT PUSH

Pipe ID: 1004346097
Casing No: 0
Comment:
Alt Name:

Casing ID: 1004346103
Layer: 1
Material: 5
Open Hole or Material: PLASTIC
Depth From: 0
Depth To: 1.83000004291534
Casing Diameter: 4.03000020980835
Casing Diameter UOM: cm
Casing Depth UOM: m

Wells and Additional Sources Detail Report

Screen ID: 1004346104
 Layer: 1
 Slot: 10
 Screen Top Depth: 1.83000004291534
 Screen End Depth: 4.88000011444092
 Screen Material: 5
 Screen Depth UOM: m
 Screen Diameter UOM: cm
 Screen Diameter: 4.82000017166138

Water ID: 1004346102
 Layer:
 Kind Code:
 Kind:
 Water Found Depth:
 Water Found Depth UOM: m

Hole ID: 1004346101
 Diameter: 8.25
 Depth From: 0.0
 Depth To: 4.880000114440918
 Hole Depth UOM: m
 Hole Diameter UOM: cm

Map Key	Direction	Distance (km)	Distance (m)	Elevation (m)	DB
8	SSW	0.23	234.65	65.88	WWIS

Well ID: 7183729
 Construction Date:
 Primary Water Use: Monitoring and Test Hole
 Sec. Water Use: 0
 Final Well Status: Test Hole
 Water Type:
 Casing Material:
 Audit No: Z152811
 Tag: A126612
 Construction Method:
 Elevation (m):
 Elevation Reliability:
 Depth to Bedrock:
 Well Depth:
 Overburden/Bedrock:
 Pump Rate:

Data Entry Status:
 Data Src:
 Date Received: 7/6/2012
 Selected Flag: True
 Abandonment Rec:
 Contractor: 7241
 Form Version: 7
 Owner:
 Street Name: 175 LORETTA ST
 County: OTTAWA
 Municipality: NEPEAN TOWNSHIP
 Site Info:
 Lot:
 Concession:
 Concession Name:
 Easting NAD83:

Wells and Additional Sources Detail Report

Static Water Level: Northing NAD83:
Flowing (Y/N): Zone:
Flow Rate: UTM Reliability:
Clear/Cloudy:

PDF URL (Map): https://d2khazk8e83rdv.cloudfront.net/moe_mapping/downloads/2Water/Wells_pdfs/718\7183729.pdf

Well Completed Date: 2012/06/11
Year Completed: 2012
Depth (m): 4.27
Latitude: 45.4038073161716
Longitude: -75.7143012421662
Path: 718\7183729.pdf

Bore Hole ID: 1003965251 Elevation: 60.681434
DP2BR: Elevrc:
Spatial Status: Zone: 18
Code OB: East83: 444099.00
Code OB Desc: North83: 5028058.00
Open Hole: Org CS: UTM83
Cluster Kind: UTMRC: 4
Date Completed: 11-Jun-2012 00:00:00 UTMRC Desc: margin of error : 30 m - 100 m
Remarks: Location Method: wwr
Elevrc Desc:
Location Source Date:
Improvement Location
Source:
Improvement Location
Method:
Source Revision
Comment:
Supplier Comment:

Formation ID: 1004345976
Layer: 2
Color: 2
General Color: GREY
Mat1: 05
Most Common Material: CLAY
Mat2: 84
Mat2 Desc: SILTY
Mat3: 11
Mat3 Desc: GRAVEL
Formation Top Depth: 1.5
Formation End Depth: 2.740000009536743
Formation End Depth
UOM: m

Wells and Additional Sources Detail Report

Formation ID: 1004345977
Layer: 3
Color: 2
General Color: GREY
Mat1: 05
Most Common Material: CLAY
Mat2: 28
Mat2 Desc: SAND
Mat3: 85
Mat3 Desc: SOFT
Formation Top Depth: 2.740000009536743
Formation End Depth: 4.269999980926514
Formation End Depth UOM: m

Formation ID: 1004345975
Layer: 1
Color: 6
General Color: BROWN
Mat1: 01
Most Common Material: FILL
Mat2: 11
Mat2 Desc: GRAVEL
Mat3: 79
Mat3 Desc: PACKED
Formation Top Depth: 0.0
Formation End Depth: 1.5
Formation End Depth UOM: m

Plug ID: 1004345985
Layer: 1
Plug From: 0
Plug To: 0.310000002384186
Plug Depth UOM: m

Plug ID: 1004345987
Layer: 3
Plug From: 0.910000026226044
Plug To: 4.26999998092651
Plug Depth UOM: m

Wells and Additional Sources Detail Report

Plug ID: 1004345986
Layer: 2
Plug From: 0.310000002384186
Plug To: 0.930999994277954
Plug Depth UOM: m

Method Construction ID: 1004345984
Method Construction Code: B
Method Construction: Other Method
Other Method Construction: DIRECT PUSH

Pipe ID: 1004345974
Casing No: 0
Comment:
Alt Name:

Casing ID: 1004345980
Layer: 1
Material: 5
Open Hole or Material: PLASTIC
Depth From: 0
Depth To: 1.22000002861023
Casing Diameter: 4.03000020980835
Casing Diameter UOM: cm
Casing Depth UOM: m

Screen ID: 1004345981
Layer: 1
Slot: 10
Screen Top Depth: 1.22000002861023
Screen End Depth: 4.26999998092651
Screen Material: 5
Screen Depth UOM: m
Screen Diameter UOM: cm
Screen Diameter: 4.82000017166138

Water ID: 1004345979
Layer:
Kind Code:
Kind:
Water Found Depth:

Wells and Additional Sources Detail Report

Water Found Depth UOM: m

Hole ID: 1004345978
 Diameter: 8.25
 Depth From: 0.0
 Depth To: 4.269999980926514
 Hole Depth UOM: m
 Hole Diameter UOM: cm

Map Key	Direction	Distance (km)	Distance (m)	Elevation (m)	DB
9	SW	0.24	243.95	65.88	WWIS

Well ID:	7174651	Data Entry Status:	
Construction Date:		Data Src:	
Primary Water Use:	Monitoring and Test Hole	Date Received:	1/9/2012
Sec. Water Use:	0	Selected Flag:	True
Final Well Status:	Monitoring and Test Hole	Abandonment Rec:	
Water Type:		Contractor:	7241
Casing Material:		Form Version:	7
Audit No:	Z134421	Owner:	
Tag:	A123850	Street Name:	1175 LORETTA STREET NORTH
Construction Method:		County:	OTTAWA
Elevation (m):		Municipality:	OTTAWA CITY
Elevation Reliability:		Site Info:	
Depth to Bedrock:		Lot:	
Well Depth:		Concession:	
Overburden/Bedrock:		Concession Name:	
Pump Rate:		Easting NAD83:	
Static Water Level:		Northing NAD83:	
Flowing (Y/N):		Zone:	
Flow Rate:		UTM Reliability:	
Clear/Cloudy:			

PDF URL (Map): https://d2khazk8e83rdv.cloudfront.net/moe_mapping/downloads/2Water/Wells_pdfs/717\7174651.pdf

Well Completed Date: 2011/11/17
 Year Completed: 2011
 Depth (m): 5.49
 Latitude: 45.4038325596653
 Longitude: -75.7145826759263
 Path: 717\7174651.pdf

Bore Hole ID: 1003630600 Elevation: 63.038070

Wells and Additional Sources Detail Report

DP2BR:		Elevrc:	
Spatial Status:		Zone:	18
Code OB:		East83:	444077.00
Code OB Desc:		North83:	5028061.00
Open Hole:		Org CS:	UTM83
Cluster Kind:		UTMRC:	4
Date Completed:	17-Nov-2011 00:00:00	UTMRC Desc:	margin of error : 30 m - 100 m
Remarks:		Location Method:	wwr
Elevrc Desc:			
Location Source Date:			
Improvement Location Source:			
Improvement Location Method:			
Source Revision			
Comment:			
Supplier Comment:			

Formation ID:	1004054903
Layer:	3
Color:	2
General Color:	GREY
Mat1:	05
Most Common Material:	CLAY
Mat2:	08
Mat2 Desc:	FINE SAND
Mat3:	91
Mat3 Desc:	WATER-BEARING
Formation Top Depth:	4.570000171661377
Formation End Depth:	5.489999771118164
Formation End Depth UOM:	m

Formation ID:	1004054902
Layer:	2
Color:	6
General Color:	BROWN
Mat1:	05
Most Common Material:	CLAY
Mat2:	01
Mat2 Desc:	FILL
Mat3:	73
Mat3 Desc:	HARD
Formation Top Depth:	2.740000009536743
Formation End Depth:	4.570000171661377
Formation End Depth UOM:	m

Wells and Additional Sources Detail Report

Formation ID: 1004054901
Layer: 1
Color: 6
General Color: BROWN
Mat1: 01
Most Common Material: FILL
Mat2: 73
Mat2 Desc: HARD
Mat3: 68
Mat3 Desc: DRY
Formation Top Depth: 0.0
Formation End Depth: 2.740000009536743
Formation End Depth UOM: m

Plug ID: 1004054912
Layer: 2
Plug From: 0.310000002384186
Plug To: 1.5
Plug Depth UOM: m

Plug ID: 1004054911
Layer: 1
Plug From: 0
Plug To: 0.310000002384186
Plug Depth UOM: m

Plug ID: 1004054913
Layer: 3
Plug From: 1.5
Plug To: 4.88000011444092
Plug Depth UOM: m

Method Construction ID: 1004054910
Method Construction Code: B
Method Construction: Other Method
Other Method Construction: DIRECT PUSH

Pipe ID: 1004054900
Casing No: 0
Comment:

Wells and Additional Sources Detail Report

Alt Name:

Casing ID: 1004054906
 Layer: 1
 Material: 5
 Open Hole or Material: PLASTIC
 Depth From: 0
 Depth To: 1.83000004291534
 Casing Diameter: 4.03000020980835
 Casing Diameter UOM: cm
 Casing Depth UOM: m

Screen ID: 1004054907
 Layer: 1
 Slot: 10
 Screen Top Depth: 1.83000004291534
 Screen End Depth: 4.88000011444092
 Screen Material: 5
 Screen Depth UOM: m
 Screen Diameter UOM: cm
 Screen Diameter: 4.82000017166138

Water ID: 1004054905
 Layer:
 Kind Code:
 Kind:
 Water Found Depth:
 Water Found Depth UOM: m

Hole ID: 1004054904
 Diameter: 8.25
 Depth From: 0.0
 Depth To: 4.880000114440918
 Hole Depth UOM: m
 Hole Diameter UOM: cm

Map Key	Direction	Distance (km)	Distance (m)	Elevation (m)	DB
9	SW	0.24	243.95	65.88	WWIS

Well ID: 7174650 Data Entry Status:
 Construction Date: Data Src:
 Primary Water Use: Monitoring and Test Hole Date Received: 1/9/2012

Wells and Additional Sources Detail Report

Sec. Water Use:	0	Selected Flag:	True
Final Well Status:	Monitoring and Test Hole	Abandonment Rec:	
Water Type:		Contractor:	7241
Casing Material:		Form Version:	7
Audit No:	Z134420	Owner:	
Tag:	A123820	Street Name:	175 LORETTA STREET NORHT
Construction Method:		County:	OTTAWA
Elevation (m):		Municipality:	OTTAWA CITY
Elevation Reliability:		Site Info:	
Depth to Bedrock:		Lot:	
Well Depth:		Concession:	
Overburden/Bedrock:		Concession Name:	
Pump Rate:		Easting NAD83:	
Static Water Level:		Northing NAD83:	
Flowing (Y/N):		Zone:	
Flow Rate:		UTM Reliability:	
Clear/Cloudy:			

PDF URL (Map): https://d2khazk8e83rdv.cloudfront.net/moe_mapping/downloads/2Water/Wells_pdfs/717\7174650.pdf

Well Completed Date: 2011/11/17
 Year Completed: 2011
 Depth (m): 5.18
 Latitude: 45.4038326396016
 Longitude: -75.7145698989512
 Path: 717\7174650.pdf

Bore Hole ID:	1003630598	Elevation:	62.975914
DP2BR:		Elevrc:	
Spatial Status:		Zone:	18
Code OB:		East83:	444078.00
Code OB Desc:		North83:	5028061.00
Open Hole:		Org CS:	UTM83
Cluster Kind:		UTMRC:	4
Date Completed:	17-Nov-2011 00:00:00	UTMRC Desc:	margin of error : 30 m - 100 m
Remarks:		Location Method:	wwr
Elevrc Desc:			
Location Source Date:			
Improvement Location Source:			
Improvement Location Method:			
Source Revision			
Comment:			
Supplier Comment:			

Wells and Additional Sources Detail Report

Formation ID: 1004054887
Layer: 1
Color: 6
General Color: BROWN
Mat1: 11
Most Common Material: GRAVEL
Mat2: 28
Mat2 Desc: SAND
Mat3: 73
Mat3 Desc: HARD
Formation Top Depth: 0.0
Formation End Depth: 3.0999999046325684
Formation End Depth UOM: m

Formation ID: 1004054888
Layer: 2
Color: 6
General Color: BROWN
Mat1: 28
Most Common Material: SAND
Mat2: 06
Mat2 Desc: SILT
Mat3: 05
Mat3 Desc: CLAY
Formation Top Depth: 3.0999999046325684
Formation End Depth: 4.269999980926514
Formation End Depth UOM: m

Formation ID: 1004054889
Layer: 3
Color: 2
General Color: GREY
Mat1: 05
Most Common Material: CLAY
Mat2: 06
Mat2 Desc: SILT
Mat3: 85
Mat3 Desc: SOFT
Formation Top Depth: 4.269999980926514
Formation End Depth: 5.179999828338623
Formation End Depth UOM: m

Plug ID: 1004054899

Wells and Additional Sources Detail Report

Layer: 3
Plug From: 1.83000004291534
Plug To: 5.17999982833862
Plug Depth UOM: m

Plug ID: 1004054897
Layer: 1
Plug From: 0
Plug To: 0.310000002384186
Plug Depth UOM: m

Plug ID: 1004054898
Layer: 2
Plug From: 0.310000002384186
Plug To: 1.83000004291534
Plug Depth UOM: m

Method Construction ID: 1004054896
Method Construction Code: B
Method Construction: Other Method
Other Method Construction: DIRECT PUSH

Pipe ID: 1004054886
Casing No: 0
Comment:
Alt Name:

Casing ID: 1004054892
Layer: 1
Material: 5
Open Hole or Material: PLASTIC
Depth From: 0
Depth To: 2.13000011444092
Casing Diameter: 4.03000020980835
Casing Diameter UOM: cm
Casing Depth UOM: m

Screen ID: 1004054893
Layer: 1
Slot: 10

Wells and Additional Sources Detail Report

Screen Top Depth: 2.13000011444092
 Screen End Depth: 5.17999982833862
 Screen Material: 5
 Screen Depth UOM: m
 Screen Diameter UOM: cm
 Screen Diameter: 4.82000017166138

Water ID: 1004054891
 Layer:
 Kind Code:
 Kind:
 Water Found Depth:
 Water Found Depth UOM: m

Hole ID: 1004054890
 Diameter: 8.25
 Depth From: 0.0
 Depth To: 5.179999828338623
 Hole Depth UOM: m
 Hole Diameter UOM: cm

Map Key	Direction	Distance (km)	Distance (m)	Elevation (m)	DB
10	WSW	0.25	246.14	64.19	WWIS

Well ID: 7205660
 Construction Date:
 Primary Water Use:
 Sec. Water Use:
 Final Well Status: Abandoned-Other
 Water Type:
 Casing Material:
 Audit No: Z096874
 Tag: A111219
 Construction Method:
 Elevation (m):
 Elevation Reliability:
 Depth to Bedrock:
 Well Depth:
 Overburden/Bedrock:
 Pump Rate:
 Static Water Level:
 Flowing (Y/N):
 Flow Rate:
 Clear/Cloudy:

Data Entry Status:
 Data Src:
 Date Received: 7/31/2013
 Selected Flag: True
 Abandonment Rec: Yes
 Contractor: 6894
 Form Version: 7
 Owner:
 Street Name: O-TRAIN RAIL CORRIDOR
 County: OTTAWA
 Municipality: NEPEAN TOWNSHIP
 Site Info:
 Lot:
 Concession:
 Concession Name:
 Easting NAD83:
 Northing NAD83:
 Zone:
 UTM Reliability:

Wells and Additional Sources Detail Report

PDF URL (Map):

Well Completed Date:

Year Completed:

Depth (m):

Latitude: 45.4050669596233

Longitude: -75.7158249524009

Path:

Bore Hole ID: 1004479434

DP2BR:

Spatial Status:

Code OB:

Code OB Desc:

Open Hole:

Cluster Kind:

Date Completed:

Remarks:

Elevrc Desc:

Location Source Date:

Improvement Location

Source:

Improvement Location

Method:

Source Revision

Comment:

Supplier Comment:

Elevation: 57.220458

Elevrc:

Zone: 18

East83: 443981.00

North83: 5028199.00

Org CS: UTM83

UTMRC: 4

UTMRC Desc: margin of error : 30 m - 100 m

Location Method: wwr

Method Construction ID: 1004980781

Method Construction

Code:

Method Construction:

Other Method

Construction:

Pipe ID: 1004980775

Casing No: 0

Comment:

Alt Name:

Casing ID: 1004980779

Layer:

Material:

Open Hole or Material:

Wells and Additional Sources Detail Report

Depth From:
 Depth To:
 Casing Diameter:
 Casing Diameter UOM: cm
 Casing Depth UOM: m

Screen ID: 1004980780
 Layer:
 Slot:
 Screen Top Depth:
 Screen End Depth:
 Screen Material:
 Screen Depth UOM: m
 Screen Diameter UOM: cm
 Screen Diameter:

Water ID: 1004980778
 Layer:
 Kind Code:
 Kind:
 Water Found Depth:
 Water Found Depth UOM: m

Hole ID: 1004980777
 Diameter:
 Depth From:
 Depth To:
 Hole Depth UOM: m
 Hole Diameter UOM: cm

Map Key	Direction	Distance (km)	Distance (m)	Elevation (m)	DB
11	SW	0.25	246.62	65.88	WWIS

Well ID: 7188016
 Construction Date:
 Primary Water Use: Monitoring and Test Hole
 Sec. Water Use: 0
 Final Well Status: Test Hole
 Water Type:
 Casing Material:
 Audit No: Z156783
 Tag: A131015
 Construction Method:

Data Entry Status:
 Data Src:
 Date Received: 9/24/2012
 Selected Flag: True
 Abandonment Rec:
 Contractor: 7241
 Form Version: 7
 Owner:
 Street Name: 449 GLADSTONE AVE
 County: OTTAWA

Wells and Additional Sources Detail Report

Elevation (m):	Municipality:	NEPEAN TOWNSHIP
Elevation Reliability:	Site Info:	
Depth to Bedrock:	Lot:	
Well Depth:	Concession:	
Overburden/Bedrock:	Concession Name:	
Pump Rate:	Easting NAD83:	
Static Water Level:	Northing NAD83:	
Flowing (Y/N):	Zone:	
Flow Rate:	UTM Reliability:	
Clear/Cloudy:		

PDF URL (Map): https://d2khazk8e83rdv.cloudfront.net/moe_mapping/downloads/2Water/Wells_pdfs/718\7188016.pdf

Well Completed Date: 2012/08/13
 Year Completed: 2012
 Depth (m): 4.1
 Latitude: 45.403858921883
 Longitude: -75.7146852322032
 Path: 718\7188016.pdf

Bore Hole ID: 1004164393	Elevation: 63.021087	
DP2BR:	Elevrc:	
Spatial Status:	Zone: 18	
Code OB:	East83: 444069.00	
Code OB Desc:	North83: 5028064.00	
Open Hole:	Org CS: UTM83	
Cluster Kind:	UTMRC: 4	
Date Completed: 13-Aug-2012 00:00:00	UTMRC Desc: margin of error : 30 m - 100 m	
Remarks:	Location Method: wwr	
Elevrc Desc:		
Location Source Date:		
Improvement Location Source:		
Improvement Location Method:		
Source Revision:		
Comment:		
Supplier Comment:		

Formation ID: 1004448481
 Layer: 1
 Color:
 General Color:
 Mat1:
 Most Common Material:
 Mat2:

Wells and Additional Sources Detail Report

Mat2 Desc:

Mat3:

Mat3 Desc:

Formation Top Depth: 0.0

Formation End Depth: 4.099999904632568

Formation End Depth
UOM: m

Plug ID: 1004448491

Layer: 3

Plug From: 2.59999990463257

Plug To: 4.09999990463257

Plug Depth UOM: m

Plug ID: 1004448489

Layer: 1

Plug From: 0

Plug To: 0.310000002384186

Plug Depth UOM: m

Plug ID: 1004448490

Layer: 2

Plug From: 0.310000002384186

Plug To: 2.29999995231628

Plug Depth UOM: m

Method Construction ID: 1004448488

Method Construction
Code: B

Method Construction: Other Method

Other Method
Construction: HYDROVAC

Pipe ID: 1004448480

Casing No: 0

Comment:

Alt Name:

Casing ID: 1004448484

Layer: 1

Material: 5

Open Hole or Material: PLASTIC

Depth From: 0

Wells and Additional Sources Detail Report

Depth To: 2.59999990463257
 Casing Diameter: 3.8199999332428
 Casing Diameter UOM: cm
 Casing Depth UOM: m

Screen ID: 1004448485
 Layer: 1
 Slot: 10
 Screen Top Depth: 2.59999990463257
 Screen End Depth: 4.09999990463257
 Screen Material: 5
 Screen Depth UOM: m
 Screen Diameter UOM: cm
 Screen Diameter: 4.03000020980835

Water ID: 1004448483
 Layer:
 Kind Code:
 Kind:
 Water Found Depth:
 Water Found Depth UOM: m

Hole ID: 1004448482
 Diameter: 60.0
 Depth From: 0.0
 Depth To: 4.099999904632568
 Hole Depth UOM: ft
 Hole Diameter UOM: inch

Map Key	Direction	Distance (km)	Distance (m)	Elevation (m)	DB
12	SSW	0.25	248.90	65.88	WWIS

Well ID: 7337497	Data Entry Status:
Construction Date:	Data Src:
Primary Water Use: Monitoring and Test Hole	Date Received: 6/14/2019
Sec. Water Use:	Selected Flag: True
Final Well Status: Abandoned-Other	Abandonment Rec: Yes
Water Type:	Contractor: 7241
Casing Material:	Form Version: 7
Audit No: Z231274	Owner:
Tag: A115793	Street Name: 175 Loretta St
Construction Method:	County: OTTAWA
Elevation (m):	Municipality: OTTAWA CITY

Wells and Additional Sources Detail Report

Elevation Reliability:	Site Info:
Depth to Bedrock:	Lot:
Well Depth:	Concession:
Overburden/Bedrock:	Concession Name:
Pump Rate:	Easting NAD83:
Static Water Level:	Northing NAD83:
Flowing (Y/N):	Zone:
Flow Rate:	UTM Reliability:
Clear/Cloudy:	

PDF URL (Map): https://d2khazk8e83rdv.cloudfront.net/moe_mapping/downloads/2Water/Wells_pdfs/733\7337497.pdf

Well Completed Date: 2019/05/15
Year Completed: 2019
Depth (m):
Latitude: 45.40365438609
Longitude: -75.714286536903
Path: 733\7337497.pdf

Bore Hole ID:	1007526246	Elevation:	
DP2BR:		Elevrc:	
Spatial Status:		Zone:	18
Code OB:		East83:	444100.00
Code OB Desc:		North83:	5028041.00
Open Hole:		Org CS:	UTM83
Cluster Kind:		UTMRC:	4
Date Completed:	15-May-2019 00:00:00	UTMRC Desc:	margin of error : 30 m - 100 m
Remarks:		Location Method:	wwr
Elevrc Desc:			
Location Source Date:			
Improvement Location Source:			
Improvement Location Method:			
Source Revision			
Comment:			
Supplier Comment:			

Plug ID: 1008015989
Layer: 3
Plug From: 1
Plug To: 16
Plug Depth UOM: ft

Plug ID: 1008015987

Wells and Additional Sources Detail Report

Layer: 1
Plug From: 0
Plug To: 0.5
Plug Depth UOM: ft

Plug ID: 1008015988
Layer: 2
Plug From: 0.5
Plug To: 1
Plug Depth UOM: ft

Method Construction ID: 1008017327
Method Construction Code: B
Method Construction: Other Method
Other Method Construction: hand pull

Pipe ID: 1008013963
Casing No: 0
Comment:
Alt Name:

Screen ID: 1008018060
Layer: 1
Slot: 10
Screen Top Depth: 6
Screen End Depth: 16
Screen Material: 5
Screen Depth UOM: ft
Screen Diameter UOM: inch
Screen Diameter: 1.9099999666214

Pump Test ID: 1008018633
Pump Set At:
Static Level:
Final Level After Pumping:
Recommended Pump Depth:
Pumping Rate:
Flowing Rate:
Recommended Pump Rate:
Levels UOM: ft
Rate UOM: GPM

Wells and Additional Sources Detail Report

Water State After Test
Code:
Water State After Test:
Pumping Test Method: 0
Pumping Duration HR:
Pumping Duration MIN:
Flowing:

Water ID: 1008018393
Layer: 1
Kind Code:
Kind:
Water Found Depth:
Water Found Depth UOM: ft

Radon Information

Detailed radon information for the project property is provided below.

Radon Zone Information

ID: 144852 **Radon Rank:** LOW

Health Canada Radon Information

Health Region: 3551
Health Region Name: City of Ottawa Health Unit
Province or Territory: ON
Number Homes in Survey: 64
% Below 200 Bq/m3: 93.8
% Above 200 Bq/m3: 6.2
200 to 600 Bq/m3: 6.2
% Above 600 Bq/m3: 0

Area of Natural and Scientific Interest Information

There is no ANSI unit available in this area.

Area of Natural and Scientific Interest Information

Detailed ANSI information is provided below.

No records found for the project property or surrounding properties.

Federal Sources

Bedrock Geology of Canada

The Geological Map of Canada is scaled at 1:5,000,000. This map is created by Geological Survey of Canada and published by Natural Resources Canada.

BEDROCK GEOLOGY

Health Canada Radon Information

This source is the results from the Cross-Canada Survey of Radon Concentrations in Homes, a two-year study conducted by Health Canada's National Radon Program. The aims of this study were to obtain an estimate of the proportion of the Canadian population living in homes with radon gas levels above the guideline of 200 Bq/m³, to identify previously unknown areas where radon gas exposure may constitute a health risk, and to build, over time, a map of indoor radon gas exposure levels across Canada.

RADON

National Energy Board Wells

The NEBW database contains information on onshore & offshore oil and gas wells that are outside provincial jurisdiction(s) and are thereby regulated by the National Energy Board. Data is provided regarding the operator, well name, well ID No./UWI, status, classification, well depth, spud and release date.

NEBP

Soil Landscapes of Canada (SLC)

Major characteristics of soil and land such as surface form, slope, water table depth, permafrost and lakes.

SLC

Surficial Geology of Canada

This map contains information on surficial materials and associated landforms left by the retreat of the last glaciers and non glacial environments. It is based on compilation of existing maps. This data was authored by the Geological Survey of Canada and published by Natural Resources Canada.

SURFICIAL GEOLOGY

Toporama

Toporama covers the entire area of Canada's landmass and provides topographic, geo-referenced, and symbolic information in a raster format at 1:50,000 scale. This is a digital topographic reference product made available by Natural Resources Canada (NRCan).

TOPORAMA

Provincial Sources

Area of Natural and Scientific Interest

Areas of Natural and Scientific Interest (ANSIs) are lands and waters with features that are important for natural heritage protection, appreciation, scientific study or education. This dataset is made available by Ontario Ministry of Natural Resources.

ANSI

Bedrock Geology of Ontario

The Bedrock Geology layer shows the distribution of bedrock units underlying Ontario at a 1:250,000 scale. The geology of the province consists of Precambrian rocks of the Canadian Shield and Phanerozoic sedimentary rocks that overlie the Canadian Shield. This layer was compiled by the Precambrian Geoscience Section of Ontario Geological Survey.

BEDROCK GEOLOGY

Ontario Detailed Soil Survey (DSS3)

Soil surveys have been published for most of the agricultural areas, and many surrounding areas, across Canada. Data from these surveys comprise the most detailed soil inventory information in the National Soil DataBase. Data is made available by Agriculture and Agri-Food Canada

SOIL SURVEY

Ontario Oil and Gas Wells

In 1998, the MNR handed over to the Ontario Oil, Gas and Salt Resources Corporation, the responsibility of maintaining a database of oil and gas wells drilled in Ontario. The OGS Library has over 20,000+ wells in their database. Information available for all wells in the ERIS database include well owner/operator, location, permit issue date, and well cap date, license No., status, depth and the primary target (rock unit) of the well being drilled. All geology/stratigraphy table information, plus all water table information is also provide for each well record.

OOGW

Provincial Groundwater Monitoring Network

GROUNDWATER

Appendix

Groundwater level and chemistry data from monitoring wells that are part of the Provincial Groundwater Monitoring Network (PGMN) Program. Precipitation data (rain) is also available for some sites. This data is provided by Ontario Ministry of Environment and Climate Change.

Surficial Geology of Ontario

The Surficial Geology dataset contains a layer depicting the distribution and characteristics of surficial deposits across southern Ontario. This data set is authored by the Ontario Geological Survey.

SURFICIAL GEOLOGY

Topographic Map of Ontario

The Ontario Basic Mapping program provides a relationship between topographic information and the provincial geographical referencing grid, thereby forming the foundation for a comprehensive provincial geographical referencing system. This data is made available by the Ontario Ministry of Natural Resources and Forestry. This is ERIS self-designed topographic map template at 1:10,000.

TOPOGRAPHIC MAP

Water Well Information System

This database describes locations and characteristics of water wells found within Ontario in accordance with Regulation 903. It includes such information as coordinates, construction date, well depth, primary and secondary use, pump rate, static water level, well status, etc. Also included are detailed stratigraphy information, approximate depth to bedrock and the approximate depth to the water table.

WWIS

Wetlands of Ontario

The Ministry of Natural Resources and Forestry has made available a database of wetlands in Ontario. Certain attributes identify wetlands that have been evaluated with the Ontario Wetland Evaluation System (OWES), and of those which ones have been designated as Provincially Significant Wetlands (PSW).

WETLAND

Private Sources

Oil and Gas Wells

The Nickle's Energy Group (publisher of the Daily Oil Bulletin) collects information on drilling activity including operator and well statistics. The well information database includes name, location, class, status and depth. The main Nickle's database is updated on a daily basis, however, this database is updated on a monthly basis. More information is available at www.nickles.com.

OGWE

Radon Zone Information

The Radon Potential Map is developed by Radon Environmental Management Corporation. Its objective was to illustrate the relative variation of radon risk across the country, and in 2011 it published its first geologic Radon Potential Map of Canada.

RADON

Liability Notice

Reliance on information in Report: The Physical Setting Report (PSR) DOES NOT replace a full Phase I Environmental Site Assessment but is solely intended to be used as a review of environmental databases and physical characteristics for the site or adjacent properties.

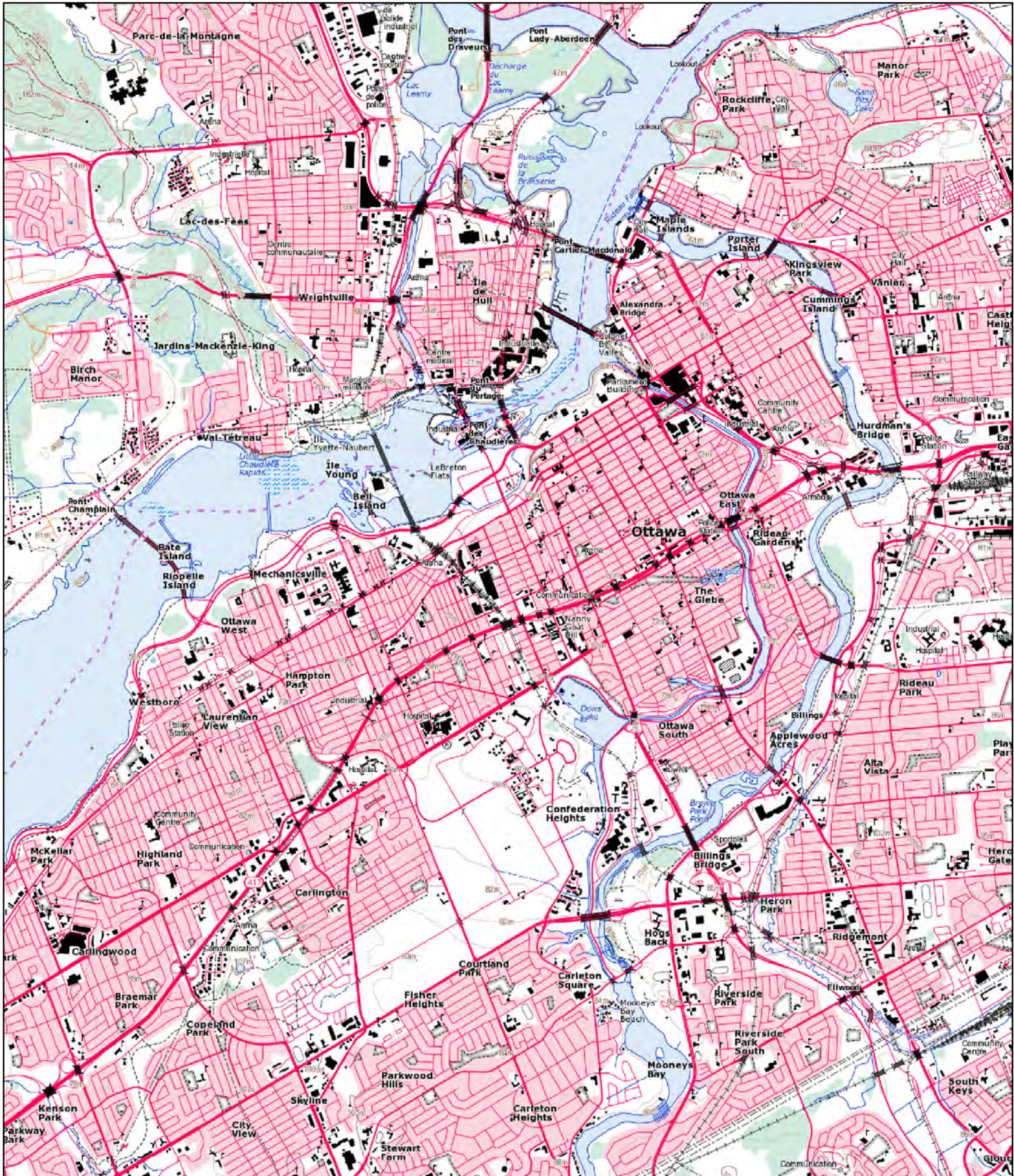
License for use of information in Report: No page of this report can be used without this cover page, this notice and the project property identifier. The information in Report(s) may not be modified or re-sold.

Your Liability for misuse: Using this Service and/or its reports in a manner contrary to this Notice or your agreement will be in breach of copyright and contract and ERIS may obtain damages for such mis-use, including damages caused to third parties, and gives ERIS the right to terminate your account, rescind your license to any previous reports and to bar you from future use of the Service.

No warranty of Accuracy or Liability for ERIS: The information contained in this report has been produced by ERIS Information Limited Partnership ("ERIS") using various sources of information, including information provided by Federal and State government departments. The report applies only to the address and up to the date specified on the cover of this report, and any alterations or deviation from this description will require a new report. This report and the data contained herein does not purport to be and does not constitute a guarantee of the accuracy of the information contained herein and does not constitute a legal opinion nor medical advice. Although ERIS has endeavored to present you with information that is accurate, ERIS Information Limited Partnership disclaims, any and all liability for any errors, omissions, or inaccuracies in such information and data, whether attributable to inadvertence, negligence or otherwise, and for any consequences arising therefrom. Liability on the part of ERIS is limited to the monetary value paid for this report.

Trademark and Copyright: You may not use the ERIS trademarks or attribute any work to ERIS other than as outlined above. This Service and Report(s) are protected by copyright owned by ERIS Information Limited Partnership. Copyright in data used in the Service or Report(s) (the "Data") is owned by ERIS or its licensors. The Service, Report(s) and Data may not be copied or reproduced in whole or in any substantial part without prior written consent of ERIS.

APPENDIX 7
Topo, OBM, ANSI



Topographic Map



1:50000

Order No: 21080600433



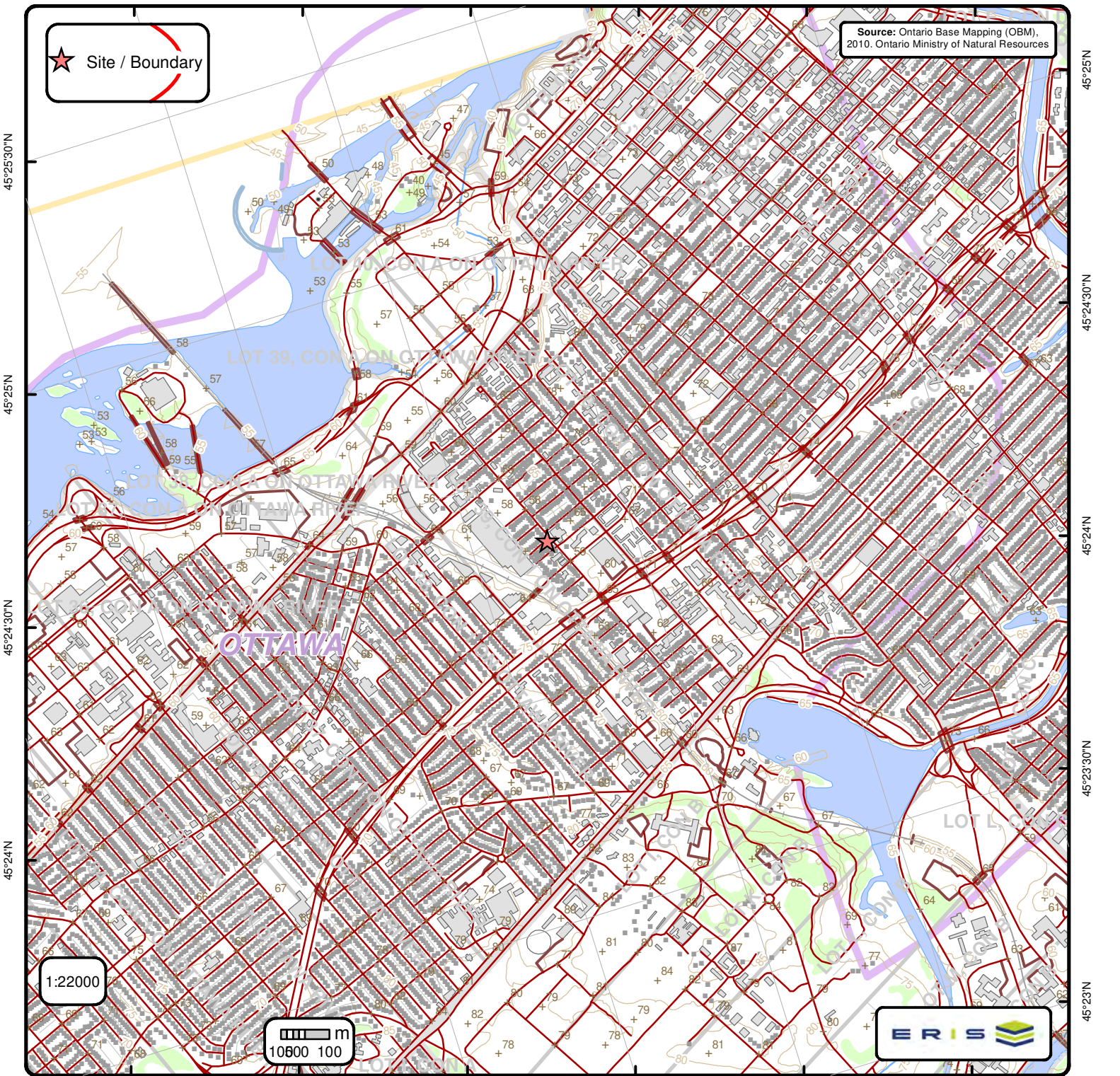
Map Centre Address: 224 Preston Street

Legend available at http://ftp.geogratis.gc.ca/pub/nrcan_mcan/raster/toporama/doc/Toporama_en_Legend.pdf

Data source: Toporama (1:50K) by Natural Resource Canada. Publication date: 2013-07-19

© ERIS Information Limited Partnership

75°43'30"W 75°43'W 75°42'30"W 75°42'W 75°41'30"W 75°41'W



Source: Ontario Base Mapping (OBM), 2010. Ontario Ministry of Natural Resources

★ Site / Boundary

1:22000

10000 100



Ontario Base Mapping (OBM) Data

Order No. 21080600433

+ Spot Height (metre)	— Transportation Structure	— Contour Line	Wooded Area
■ Building Point	— Utility Line	▭ Pit or Quarry	▭ Conservation Authority
⚡ Towers	— Water Structure	▭ Waterbody	▭ Conservation Area
● Utility Site Point	— Drainage Line Feature	▭ Wetlands	▭ Municipal Park
— Misc. Line	— River or Stream	▭ Concession	▭ Provincial Park
— Railroads	▭ Airports	▭ Lots	▭ National Park
— Roads	▭ Tanks	▭ Municipality	▭ Nature Reserve
- - - Trail	▭ Building to Scale	▭ Land Ownership	

75°43'30"W

75°43'W

75°42'30"W

75°42'W

75°41'30"W

75°41'W

Source: ANSI (ANSI) March 2017, Ontario Ministry of Natural Resources

★ Site / Boundary 2000m Buffer

251213625 VICTORIA ISLAND

251213640 Kippewa Drive (Eastview Limestone)

45°25'30"N

45°25'N

45°25'N

45°24'30"N

45°24'30"N

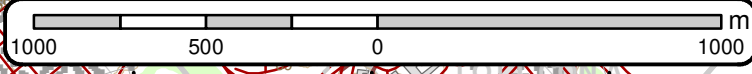
45°24'N

45°24'N

45°23'30"N

45°23'N

1:22000



Area of Natural & Scientific Interest (ANSI) Order No. 21080600433

+	Spot Height	—	Transportation Structure	—	Contour Line	■	Wooded Area
■	Building Point	—	Utility Line	■	Pit or Quarry	■	Conservation Authority
⊙	Towers	—	Water Structure	■	Waterbody	■	Conservation Area
●	Utility Site Point	—	Drainage Line Feature	■	Wetlands	■	Municipal Park
—	Misc. Line	—	River or Stream	■	Concession	■	Provincial Park
—	Railroads	■	Airports	■	Lots	■	National Park
—	Roads	■	Tanks	■	Municipality	■	Nature Reserve
- - -	Trail	■	Building to Scale	■	Land Ownership	■	ANSI Area



ANSI Report

ANSI Units Found within 2000 m of
224 Preston Street

Page 1
Order No.
21080600433



ANSI Name: VICTORIA ISLAND

ID: 251213625 | **Type:** ANSI, Earth Science | **Significance:** Provincial | **Management Plan:** No | **Area (sqm):** 856.746 | **Comments:**

ANSI Name: Kippewa Drive (Eastview Limestone)

ID: 251213640 | **Type:** ANSI, Earth Science | **Significance:** Provincial | **Management Plan:** No | **Area (sqm):** 1234.663 | **Comments:**

APPENDIX 8
City of Ottawa Directory

ERIS
ENVIRONMENTAL RISK INFORMATION SERVICES



CITY
DIRECTORY

Project Property: *224 Preston Street, Ottawa, Ontario*
Report Type: *City Directory*
Order No: *21080600433*
Information Source: *Vernon's Ottawa, ON City Directory*
Date Completed:

Environmental Risk Information Services
A division of Glacier Media Inc.
1.866.517.5204 | info@erisinfo.com | erisinfo.com

City Directory Information Source
Vernon's Ottawa, ON City Directory

PROJECT NUMBER: 21080600433	
Site Address:	224 Preston Street, Ottawa, Ontario
Year: 2011	
Site Listing:	- Z6 Uban Loft Sales Centre
Adjacent Properties:	
196 Preston	-Residential or Address Not Listed
215 Preston	- Sala San Marco Baquet Hall
226 Preston	- Paesani's Caffe
1 Larch Street	-Residential or Address Not Listed
2 Larch Street	-Residential or Address Not Listed
3 Larch Street	-Residential or Address Not Listed

5 Larch Street	-Residential or Address Not Listed
8 Larch Street	-Residential or Address Not Listed
119 Balsam Street	-Residential or Address Not Listed
121 Balsam Street	-Residential or Address Not Listed

PROJECT NUMBER: 21080600433	
Site Address:	224 Preston Street, Ottawa, Ontario
Year: 2005-06	
Site Listing:	-Residential or Address Not Listed
Adjacent Properties:	
196 Preston	-Residential or Address Not Listed
215 Preston	- Sala San Marco Baquet Hall
226 Preston	- Paesani's Caffe
1 Larch Street	-Residential or Address Not Listed

2 Larch Street	-Residential or Address Not Listed
3 Larch Street	-Residential or Address Not Listed
5 Larch Street	-Residential or Address Not Listed
8 Larch Street	-Residential or Address Not Listed
119 Balsam Street	-Residential or Address Not Listed
121 Balsam Street	-Residential or Address Not Listed

PROJECT NUMBER: 21080600433	
Site Address:	224 Preston Street, Ottawa, Ontario
Year: 2000-01	
Site Listing:	-Residential or Address Not Listed
Adjacent Properties:	
196 Preston	-Residential or Address Not Listed
215 Preston	- Sala San Marco Baquet Hall

226 Preston	- Used Sound
1 Larch Street	-Residential or Address Not Listed
2 Larch Street	-Residential or Address Not Listed
3 Larch Street	-Residential or Address Not Listed
5 Larch Street	-Residential or Address Not Listed
8 Larch Street	-Residential or Address Not Listed
119 Balsam Street	-Residential or Address Not Listed
121 Balsam Street	-Residential or Address Not Listed

PROJECT NUMBER: 21080600433	
Site Address:	224 Preston Street, Ottawa, Ontario
Year: 1995-96	
Site Listing:	-Residential or Address Not Listed
Adjacent Properties:	

196 Preston	-Residential or Address Not Listed
215 Preston	- Sala San Marco Baquet Hall
226 Preston	- Used Sound
1 Larch Street	-Residential or Address Not Listed
2 Larch Street	-Residential or Address Not Listed
3 Larch Street	-Residential or Address Not Listed
5 Larch Street	-Residential or Address Not Listed
8 Larch Street	-Residential or Address Not Listed
119 Balsam Street	-Residential or Address Not Listed
121 Balsam Street	-Residential or Address Not Listed

PROJECT NUMBER: 21080600433	
Site Address:	224 Preston Street, Ottawa, Ontario
Year: 1990	

Site Listing:	-Residential or Address Not Listed
Adjacent Properties:	
196 Preston	-Residential or Address Not Listed
215 Preston	- Sala San Marco Hall
226 Preston	- Used Sound
1 Larch Street	-Residential or Address Not Listed
2 Larch Street	-Residential or Address Not Listed
3 Larch Street	-Residential or Address Not Listed
5 Larch Street	-Residential or Address Not Listed
8 Larch Street	-Residential or Address Not Listed
119 Balsam Street	-Residential or Address Not Listed
121 Balsam Street	-Residential or Address Not Listed

PROJECT NUMBER: 21080600433	
------------------------------------	--



Site Address:	224 Preston Street, Ottawa, Ontario
Year: 1984	
Site Listing:	-Residential or Address Not Listed
Adjacent Properties:	
196 Preston	-Residential or Address Not Listed
215 Preston	- Esso Home Comfort
226 Preston	-Residential or Address Not Listed
1 Larch Street	-Residential or Address Not Listed
2 Larch Street	-Residential or Address Not Listed
3 Larch Street	-Residential or Address Not Listed
5 Larch Street	-Residential or Address Not Listed
8 Larch Street	-Residential or Address Not Listed
119 Balsam Street	-Residential or Address Not Listed

121 Balsam Street	-Residential or Address Not Listed

PROJECT NUMBER: 21080600433	
Site Address:	224 Preston Street, Ottawa, Ontario
Year: 1979	
Site Listing:	-Residential or Address Not Listed
Adjacent Properties:	
196 Preston	-Residential or Address Not Listed
215 Preston	- Esso Home Comfort
226 Preston	-Residential or Address Not Listed
1 Larch Street	-Residential or Address Not Listed
2 Larch Street	-Residential or Address Not Listed
3 Larch Street	-Residential or Address Not Listed
5 Larch Street	-Residential or Address Not Listed

8 Larch Street	-Residential or Address Not Listed
119 Balsam Street	-Residential or Address Not Listed
121 Balsam Street	-Residential or Address Not Listed

PROJECT NUMBER: 21080600433	
Site Address:	224 Preston Street, Ottawa, Ontario
Year: 1974	
Site Listing:	-Residential or Address Not Listed
Adjacent Properties:	
196 Preston	-Residential or Address Not Listed
215 Preston	- Esso Home Comfort
226 Preston	-Residential or Address Not Listed
1 Larch Street	-Residential or Address Not Listed
2 Larch Street	-Residential or Address Not Listed

3 Larch Street	-Residential or Address Not Listed
5 Larch Street	-Residential or Address Not Listed
8 Larch Street	-Residential or Address Not Listed
119 Balsam Street	-Residential or Address Not Listed
121 Balsam Street	-Residential or Address Not Listed

PROJECT NUMBER: 21080600433	
Site Address:	224 Preston Street, Ottawa, Ontario
Year: 1969	
Site Listing:	-Residential or Address Not Listed
Adjacent Properties:	
196 Preston	-Residential or Address Not Listed
215 Preston	- Hall Fuel (1965) Ltd
226 Preston	-Residential or Address Not Listed

1 Larch Street	-Residential or Address Not Listed
2 Larch Street	-Residential or Address Not Listed
3 Larch Street	-Residential or Address Not Listed
5 Larch Street	-Residential or Address Not Listed
8 Larch Street	-Residential or Address Not Listed
119 Balsam Street	-Residential or Address Not Listed
121 Balsam Street	-Residential or Address Not Listed

PROJECT NUMBER: 21080600433	
Site Address:	224 Preston Street, Ottawa, Ontario
Year: 1964	
Site Listing:	-Residential or Address Not Listed
Adjacent Properties:	
196 Preston	-Residential or Address Not Listed

215 Preston	- Hall Fuel (1965) Ltd
226 Preston	-Residential or Address Not Listed
1 Larch Street	-Residential or Address Not Listed
2 Larch Street	-Residential or Address Not Listed
3 Larch Street	-Residential or Address Not Listed
5 Larch Street	-Residential or Address Not Listed
8 Larch Street	-Residential or Address Not Listed
119 Balsam Street	-Residential or Address Not Listed
121 Balsam Street	-Residential or Address Not Listed

PROJECT NUMBER: 21080600433	
Site Address:	224 Preston Street, Ottawa, Ontario
Year: 1959	
Site Listing:	-Residential or Address Not Listed

Adjacent Properties:	
196 Preston	-Residential or Address Not Listed
215 Preston	-Residential or Address Not Listed
226 Preston	-Residential or Address Not Listed
1 Larch Street	-Residential or Address Not Listed
2 Larch Street	-Residential or Address Not Listed
3 Larch Street	-Residential or Address Not Listed
5 Larch Street	-Residential or Address Not Listed
8 Larch Street	-Residential or Address Not Listed
119 Balsam Street	-Residential or Address Not Listed
121 Balsam Street	-Residential or Address Not Listed

PROJECT NUMBER: 21080600433	
Site Address:	224 Preston Street, Ottawa, Ontario

Year: 1954	
Site Listing:	-Residential or Address Not Listed
Adjacent Properties:	
196 Preston	-Residential or Address Not Listed
215 Preston	-Residential or Address Not Listed
226 Preston	-Residential or Address Not Listed
1 Larch Street	-Residential or Address Not Listed
2 Larch Street	-Residential or Address Not Listed
3 Larch Street	-Residential or Address Not Listed
5 Larch Street	-Residential or Address Not Listed
8 Larch Street	-Residential or Address Not Listed
119 Balsam Street	-Residential or Address Not Listed

121 Balsam Street	-Residential or Address Not Listed
--------------------------	------------------------------------

PROJECT NUMBER: 21080600433	
Site Address:	224 Preston Street, Ottawa, Ontario
Year: 1949	
Site Listing:	-Residential or Address Not Listed
Adjacent Properties:	
196 Preston	-Residential or Address Not Listed
215 Preston	-Residential or Address Not Listed
226 Preston	-Residential or Address Not Listed
1 Larch Street	-Residential or Address Not Listed
2 Larch Street	-Residential or Address Not Listed
3 Larch Street	-Residential or Address Not Listed
5 Larch Street	-Residential or Address Not Listed

8 Larch Street	-Residential or Address Not Listed
119 Balsam Street	-Residential or Address Not Listed
121 Balsam Street	-Residential or Address Not Listed

PROJECT NUMBER: 21080600433	
Site Address:	224 Preston Street, Ottawa, Ontario
Year: 1944	
Site Listing:	-Residential or Address Not Listed
Adjacent Properties:	
196 Preston	-Residential or Address Not Listed
215 Preston	-Residential or Address Not Listed
226 Preston	-Residential or Address Not Listed
1 Larch Street	-Residential or Address Not Listed
2 Larch Street	-Residential or Address Not Listed

3 Larch Street	-Residential or Address Not Listed
5 Larch Street	-Residential or Address Not Listed
8 Larch Street	-Residential or Address Not Listed
119 Balsam Street	-Residential or Address Not Listed
121 Balsam Street	-Residential or Address Not Listed

PROJECT NUMBER: 21080600433	
Site Address:	224 Preston Street, Ottawa, Ontario
Year: 1940	
Site Listing:	-Residential or Address Not Listed
Adjacent Properties:	
196 Preston	-Residential or Address Not Listed
215 Preston	-Residential or Address Not Listed
226 Preston	-Residential or Address Not Listed

1 Larch Street	-Residential or Address Not Listed
2 Larch Street	-Residential or Address Not Listed
3 Larch Street	-Residential or Address Not Listed
5 Larch Street	-Residential or Address Not Listed
8 Larch Street	-Residential or Address Not Listed
119 Balsam Street	-Residential or Address Not Listed
121 Balsam Street	-Residential or Address Not Listed

PROJECT NUMBER: 21080600433	
Site Address:	224 Preston Street, Ottawa, Ontario
Year: 1935	
Site Listing:	-Residential or Address Not Listed
Adjacent Properties:	
196 Preston	-Residential or Address Not Listed

215 Preston	-Residential or Address Not Listed
226 Preston	-Residential or Address Not Listed
1 Larch Street	-Residential or Address Not Listed
2 Larch Street	-Residential or Address Not Listed
3 Larch Street	-Residential or Address Not Listed
5 Larch Street	-Residential or Address Not Listed
8 Larch Street	-Residential or Address Not Listed
119 Balsam Street	-Residential or Address Not Listed
121 Balsam Street	-Residential or Address Not Listed

PROJECT NUMBER: 21080600433	
Site Address:	224 Preston Street, Ottawa, Ontario
Year: 1930	
Site Listing:	-Residential or Address Not Listed

Adjacent Properties:	
196 Preston	-Residential or Address Not Listed
215 Preston	-Residential or Address Not Listed
226 Preston	-Residential or Address Not Listed
1 Larch Street	-Residential or Address Not Listed
2 Larch Street	-Residential or Address Not Listed
3 Larch Street	-Residential or Address Not Listed
5 Larch Street	-Residential or Address Not Listed
8 Larch Street	-Residential or Address Not Listed
119 Balsam Street	-Residential or Address Not Listed
121 Balsam Street	-Residential or Address Not Listed

PROJECT NUMBER: 21080600433	
Site Address:	224 Preston Street, Ottawa, Ontario

Year: 1925	
Site Listing:	-Residential or Address Not Listed
Adjacent Properties:	
196 Preston	-Residential or Address Not Listed
215 Preston	-Residential or Address Not Listed
226 Preston	-Residential or Address Not Listed
1 Larch Street	-Residential or Address Not Listed
2 Larch Street	-Residential or Address Not Listed
3 Larch Street	-Residential or Address Not Listed
5 Larch Street	-Residential or Address Not Listed
8 Larch Street	-Residential or Address Not Listed
119 Balsam Street	-Residential or Address Not Listed
121 Balsam Street	-Residential or Address Not Listed

PROJECT NUMBER: 21080600433	
Site Address:	224 Preston Street, Ottawa, Ontario
Year: 1920	
Site Listing:	-Residential or Address Not Listed
Adjacent Properties:	
196 Preston	-Residential or Address Not Listed
215 Preston	-Residential or Address Not Listed
226 Preston	-Residential or Address Not Listed
1 Larch Street	-Residential or Address Not Listed
2 Larch Street	-Residential or Address Not Listed
3 Larch Street	-Residential or Address Not Listed
5 Larch Street	-Residential or Address Not Listed
8 Larch Street	-Residential or Address Not Listed

119 Balsam Street	-Residential or Address Not Listed
121 Balsam Street	-Residential or Address Not Listed

PROJECT NUMBER: 21080600433	
Site Address:	224 Preston Street, Ottawa, Ontario
Year: 1915	
Site Listing:	-Residential or Address Not Listed
Adjacent Properties:	
196 Preston	-Residential or Address Not Listed
215 Preston	-Residential or Address Not Listed
226 Preston	-Residential or Address Not Listed
1 Larch Street	-Residential or Address Not Listed
2 Larch Street	-Residential or Address Not Listed
3 Larch Street	-Residential or Address Not Listed

5 Larch Street	-Residential or Address Not Listed
8 Larch Street	-Residential or Address Not Listed
119 Balsam Street	-Residential or Address Not Listed
121 Balsam Street	-Residential or Address Not Listed

PROJECT NUMBER: 21080600433	
Site Address:	224 Preston Street, Ottawa, Ontario
Year: 1910	
Site Listing:	-Residential or Address Not Listed
Adjacent Properties:	
196 Preston	-Residential or Address Not Listed
215 Preston	-Residential or Address Not Listed
226 Preston	-Residential or Address Not Listed
1 Larch Street	-Residential or Address Not Listed

2 Larch Street	-Residential or Address Not Listed
3 Larch Street	-Residential or Address Not Listed
5 Larch Street	-Residential or Address Not Listed
8 Larch Street	-Residential or Address Not Listed
119 Balsam Street	-Residential or Address Not Listed
121 Balsam Street	-Residential or Address Not Listed

PROJECT NUMBER: 21080600433	
Site Address:	224 Preston Street, Ottawa, Ontario
Year: 1905	
Site Listing:	-Residential or Address Not Listed
Adjacent Properties:	
196 Preston	-Residential or Address Not Listed
215 Preston	-Residential or Address Not Listed

226 Preston	-Residential or Address Not Listed
1 Larch Street	-Address Not Listed
2 Larch Street	-Address Not Listed
3 Larch Street	-Address Not Listed
5 Larch Street	-Address Not Listed
8 Larch Street	-Address Not Listed
119 Balsam Street	-Residential or Address Not Listed
121 Balsam Street	-Residential or Address Not Listed

PROJECT NUMBER: 21080600433	
Site Address:	224 Preston Street, Ottawa, Ontario
Year: 1900	
Site Listing:	-Residential or Address Not Listed
Adjacent Properties:	

196 Preston	-Residential or Address Not Listed
215 Preston	-Residential or Address Not Listed
226 Preston	-Residential or Address Not Listed
1 Larch Street	-Address Not Listed
2 Larch Street	-Address Not Listed
3 Larch Street	-Address Not Listed
5 Larch Street	-Address Not Listed
8 Larch Street	-Address Not Listed
119 Balsam Street	-Residential or Address Not Listed
121 Balsam Street	-Residential or Address Not Listed

PROJECT NUMBER: 21080600433	
Site Address:	224 Preston Street, Ottawa, Ontario
Year: 1895-96	

Site Listing:	-Residential or Address Not Listed
Adjacent Properties:	
196 Preston	-Residential or Address Not Listed
215 Preston	-Residential or Address Not Listed
226 Preston	-Residential or Address Not Listed
1 Larch Street	-Address Not Listed
2 Larch Street	-Address Not Listed
3 Larch Street	-Address Not Listed
5 Larch Street	-Address Not Listed
8 Larch Street	-Address Not Listed
119 Balsam Street	-Residential or Address Not Listed
121 Balsam Street	-Residential or Address Not Listed

PROJECT NUMBER: 21080600433	
------------------------------------	--



Site Address:	224 Preston Street, Ottawa, Ontario
Year: 1890-91	
Site Listing:	-Residential or Address Not Listed
Adjacent Properties:	
196 Preston	-Residential or Address Not Listed
215 Preston	-Residential or Address Not Listed
226 Preston	-Residential or Address Not Listed
1 Larch Street	-Address Not Listed
2 Larch Street	-Address Not Listed
3 Larch Street	-Address Not Listed
5 Larch Street	-Address Not Listed
8 Larch Street	-Address Not Listed
119 Balsam Street	-Residential or Address Not Listed

121 Balsam Street	-Residential or Address Not Listed

PROJECT NUMBER: 21080600433	
Site Address:	224 Preston Street, Ottawa, Ontario
Year: 1885-86	
Site Listing:	-Address Not Listed
Adjacent Properties:	
196 Preston	-Address Not Listed
215 Preston	-Address Not Listed
226 Preston	-Address Not Listed
1 Larch Street	-Address Not Listed
2 Larch Street	-Address Not Listed
3 Larch Street	-Address Not Listed
5 Larch Street	-Address Not Listed

8 Larch Street	-Address Not Listed
119 Balsam Street	-Address Not Listed
121 Balsam Street	-Address Not Listed

-All listings for businesses were listed as they are in the city directory.

-Listings that are residential are listed as “residential” with the number of tenants. The name of the residential tenant is not listed in the above city directory.