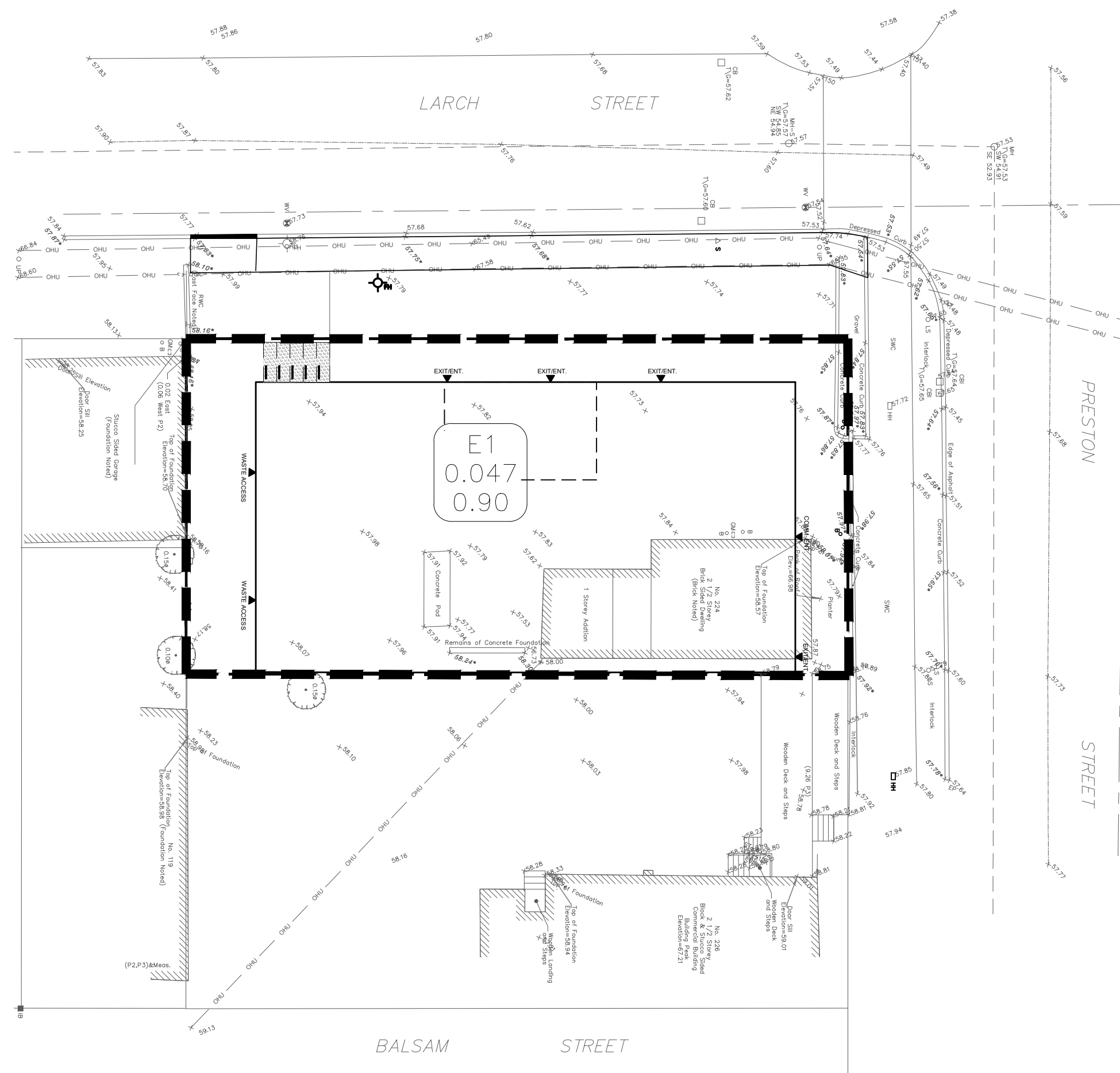
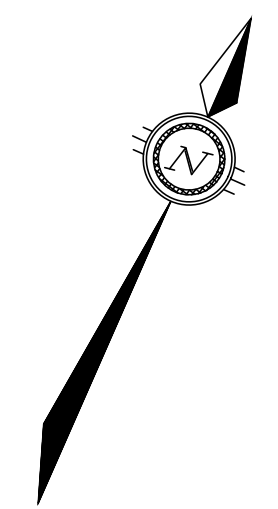
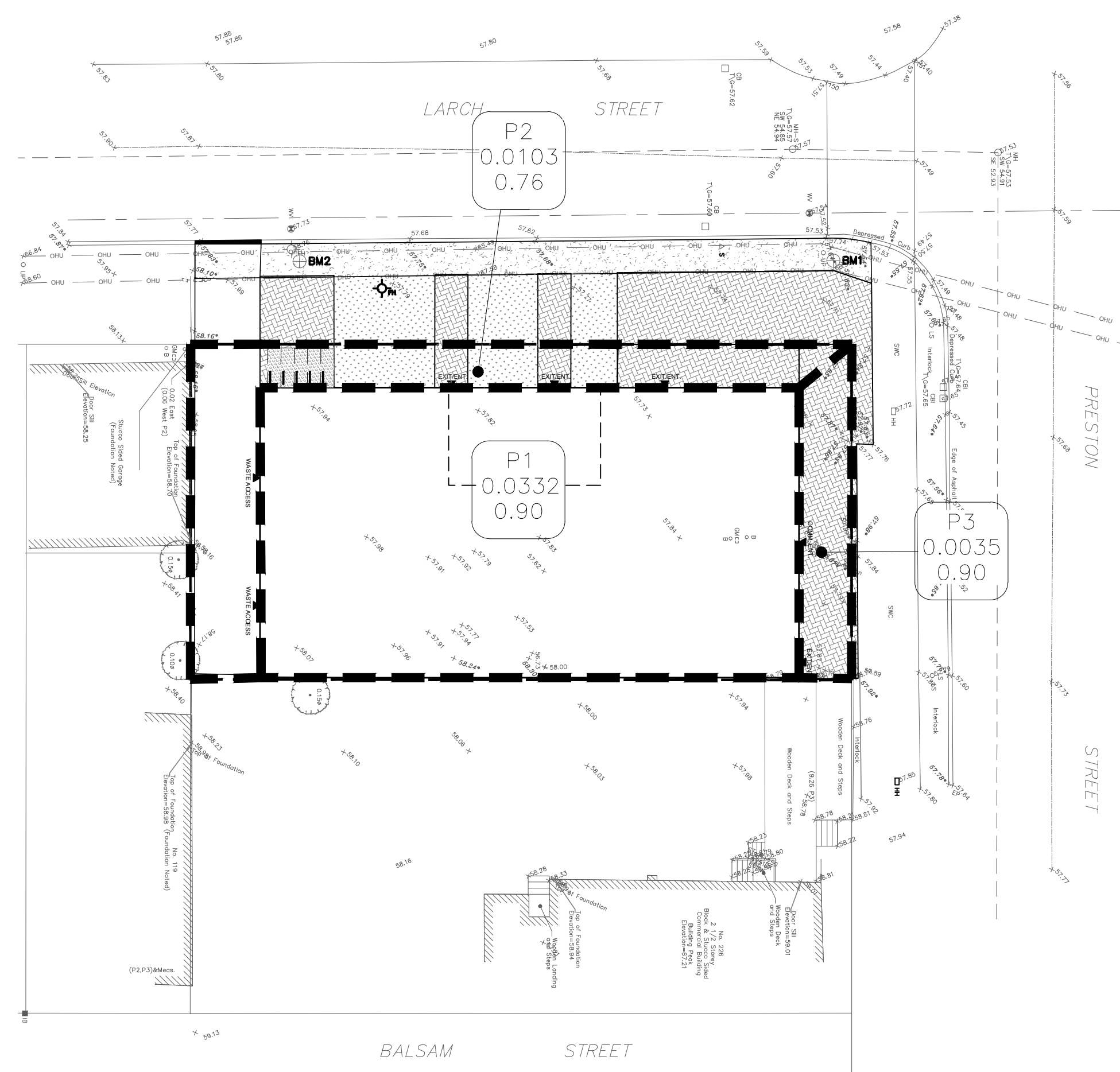


FILE: E:\OTTOTT-22019695-A0160 Execution\65 Drawings\22019695-04-C400.dwg

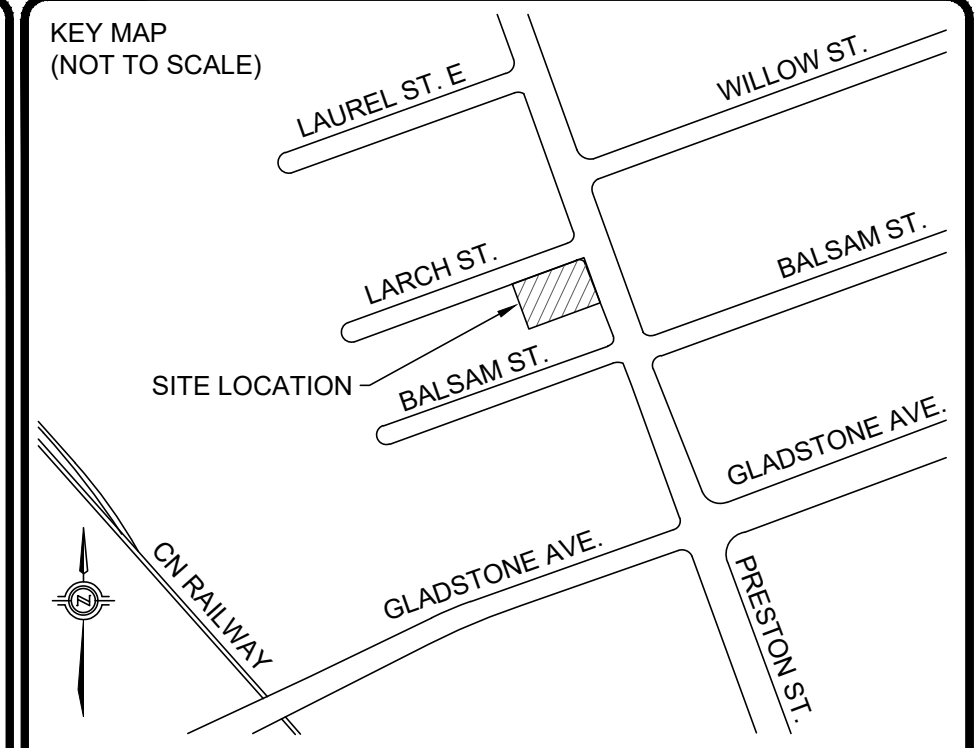
DRAWING No. SWM



PRE-DEVELOPMENT WATERSHED PLAN



POST-DEVELOPMENT WATERSHED PLAN



**LEGEND**

	PROPERTY LINE
	CATCHMENT LIMIT
	CATCHMENT NAME
	CATCHMENT AREA
	RUNOFF COEFFICIENT

No.	REVISIONS	Date	By	App.
3	RE-ISSUED PER CITY COMMENTS	FEB, 2024	Y.A.	B.T.
2	RE-ISSUED PER CITY COMMENTS	OCT, 2023	Y.A.	B.T.
1	ISSUED FOR SITE PLAN CONTROL APPROVAL	APR, 2023	Y.A.	C.C.



**exp Services Inc.**  
 t: +1.613.688.1899 | f: +1.613.225.7330  
 2650 Queensview Drive, Unit 100  
 Ottawa, ON K2B 8H6  
 Canada  
 www.exp.com



- BUILDINGS • EARTH & ENVIRONMENT • ENERGY •
- INDUSTRIAL • INFRASTRUCTURE • SUSTAINABILITY •

Owner/Client:  
**224 ON PRESTON INC.**

Location:  
**224 PRESTON STREET  
 OTTAWA, ONTARIO**

Title:  
**STORM WATERSHED PLAN**

*Andrew McCreight*  
**ANDREW MCCREIGHT**  
 MANAGER, DEVELOPMENT REVIEW CENTRAL  
 PLANNING, DEVELOPMENT & BUILDING SERVICES  
 DEVELOPMENT DEPARTMENT, CITY OF OTTAWA

**APPROVED**  
 By Andrew McCreight at 2:11 pm, Aug 14, 2024

Designed By: Y.A.	Drawn By: B.P.	Checked By: C.C.
Scale: 1:200	Date: APR, 2023	Drawing No.: <b>C400</b>
Project No.: OTT-22019695-AO		#18968

DOT-12-23-0060