

BENCHMARK INFORMATION

BENCHMARKS:
BENCHMARK INFORMATION DERIVED FROM FIELD SURVEY BY MCINTOSH PERRY SURVEYING INC. (MPSI). THIS FIELD WORK WAS COMPLETED ON THE 6TH DAY OF APRIL, 2022.

ELEVATIONS WITHIN TOPOGRAPHIC SURVEY ARE GEODETIC (GVD 18/78) BY GNSS OBSERVATIONS REFERENCED TO THE CANADA HT_2 GEOD MODEL.

TEMPORARY SITE BENCHMARK - TOP OF SPINDLE ON FIRE HYDRANT, HAVING AN ELEVATION OF 90.92m.

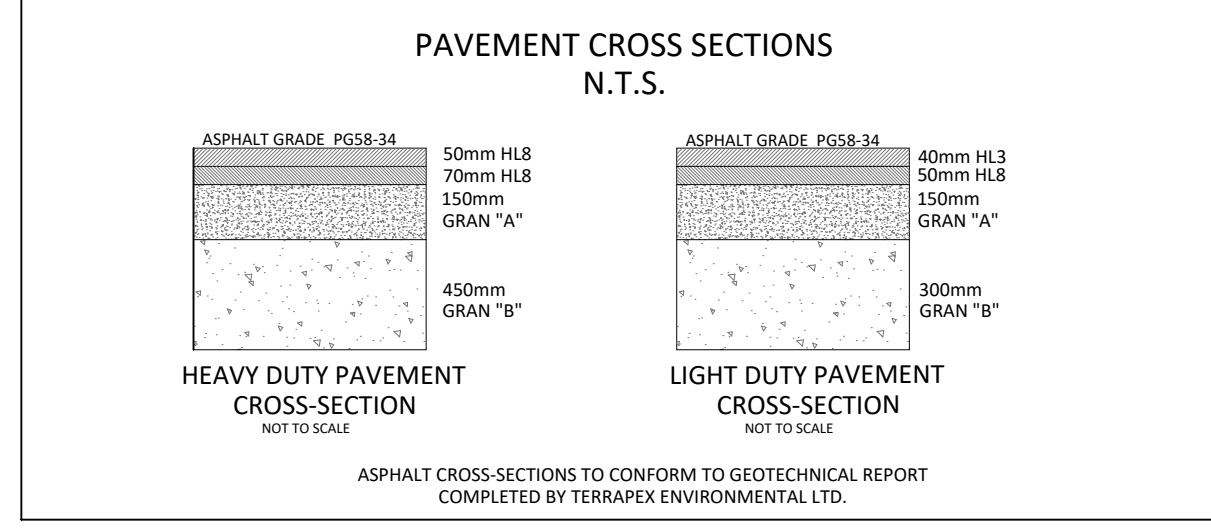
BEARING & DISTANCES:
OBSERVED REFERENCE POINTS (ORP) DERIVED FROM GPS OBSERVATIONS USING REAL-TIME NETWORK (RTN) SERVICE. NAD83 (CSRS-2010) UTM ZONE 18N.

COORDINATES TO URBAN ACCURACY PER SEC. 14(2) OF O. REG 216/10:

POINT ID	NORTHING	EASTING
ORP 'A'	5007679.46	446872.25
ORP 'B'	5007695.58	446920.83

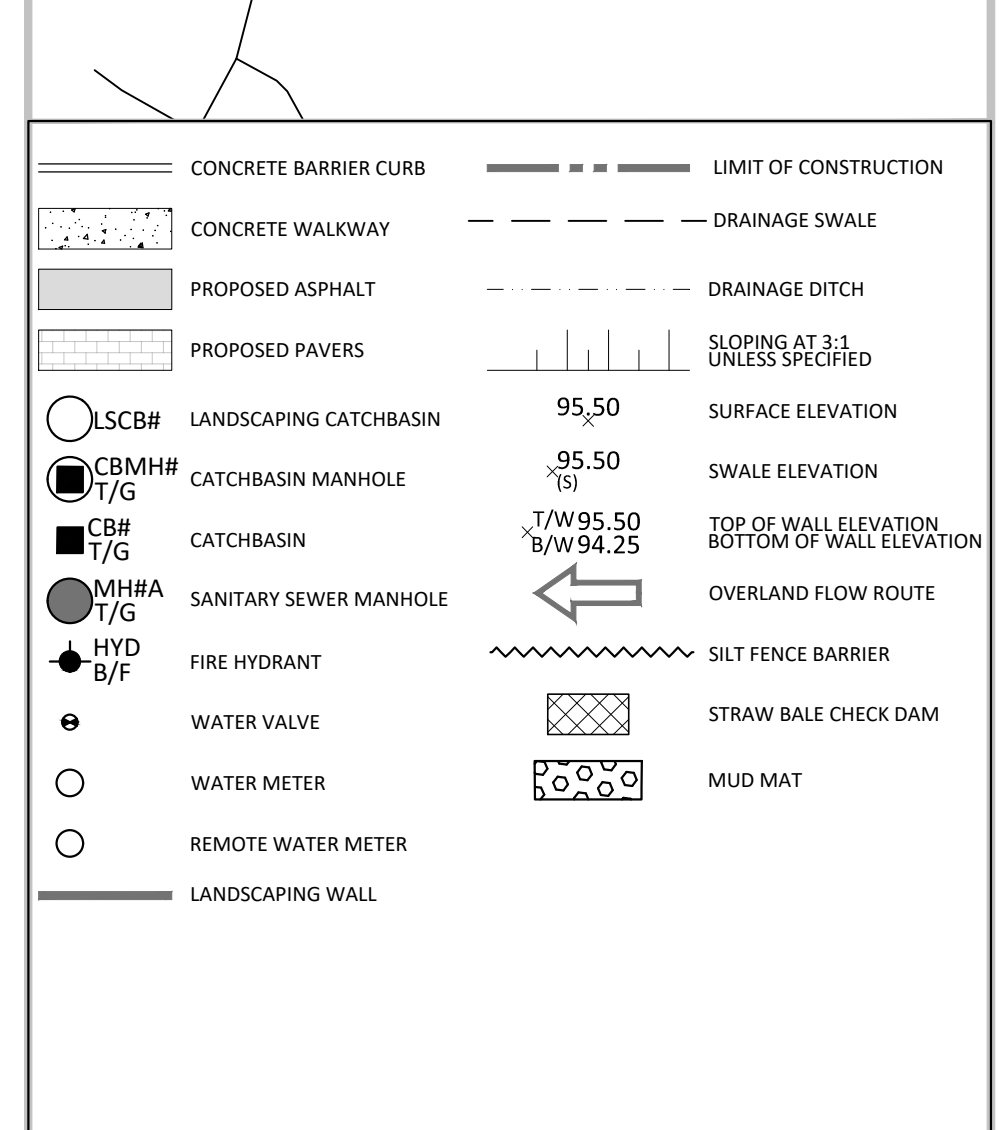
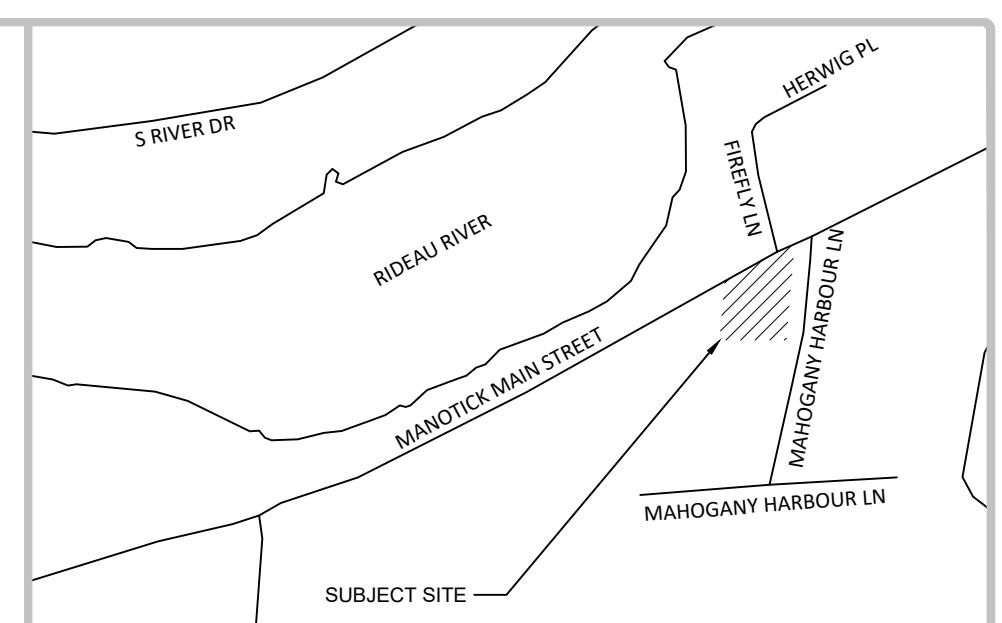
*COORDINATES CANNOT, IN THEMSELVES, BE USED TO RE-ESTABLISH CORNERS OR BOUNDARIES SHOWN ON THIS PLAN.

REFER TO TOPOGRAPHIC SURVEY COMPLETED BY MCINTOSH PERRY SURVEYING INC. (MPSI) FOR ADDITIONAL INFORMATION ON BEARINGS & DISTANCES.



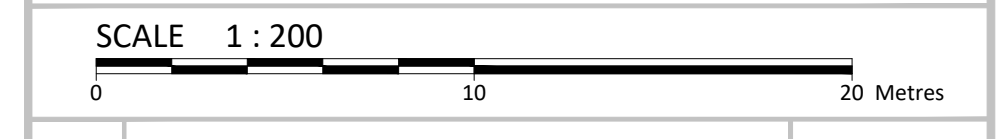
- ### GENERAL NOTES
- THE ORIGINAL TOPOGRAPHY, GROUND ELEVATION AND SURVEY DATA SHOWN ARE SUPPLIED FOR INFORMATION PURPOSES ONLY, AND MPSI NO GUARANTEE OF ACCURACY. IT SHALL BE THE RESPONSIBILITY OF THE CONTRACTOR TO VERIFY ALL INFORMATION SHOWN.
 - THIS PLAN IS NOT A CADASTRAL SURVEY SHOWING LEGAL PROPERTY BOUNDARIES AND EASEMENTS. THE PROPERTY BOUNDARIES SHOWN HEREON HAVE BEEN DERIVED FROM INFORMATION SUPPLIED BY (OR SHOWN ON) MPSI DRAWING 22-2330, DATED MAY 21, 2022, AND CANNOT BE RELIED UPON TO BE ACCURATE OR COMPLETE. THE PRECISE LOCATION OF THE CURRENT PROPERTY BOUNDARIES AND EASEMENTS CAN ONLY BE DETERMINED BY AN LPS TO DATE LAND TITLES SEARCH AND A SUBSEQUENT CADASTRAL SURVEY PERFORMED AND CERTIFIED BY AN ONTARIO LAND SURVEYOR.
 - THE CONTRACTOR IS TO OBTAIN AND PAY FOR ALL NECESSARY PERMITS AND APPROVALS FROM THE CITY BEFORE COMMENCING CONSTRUCTION.
 - THE CONTRACTOR IS RESPONSIBLE FOR ALL UTILITY INFORMATION TO BE OBTAINED AND TO BE VERIFIED PRIOR TO CONSTRUCTION, IF THERE IS ANY DISCREPANCY THE CONTRACTOR IS TO NOTIFY THE ENGINEER PROMPTLY.
 - RESTORE ALL TRENCHES AND SURFACES OF PUBLIC ROAD ALLOWANCES TO CONDITION EQUAL OR BETTER THAN ORIGINAL CONDITION AND TO THE SATISFACTION OF THE CITY AUTHORITIES.
 - EXCAVATE AND DISPOSE OF ALL EXCESS EXCAVATED MATERIAL, SUCH AS ASPHALT, CURBING AND DEBRIS, OFF SITE AS DIRECTED BY THE ENGINEER AND TO NOTIFY THE ENGINEER PROMPTLY.
 - TOPSOIL TO BE STRIPPED AND STOCKPILED FOR REHABILITATION. CLEAN FILL TO BE PLACED IN FILL AREAS AND COMPACTED TO 95% STANDARD PROCTOR DENSITY.
 - ALL DISTURBED AREAS TO BE RESTORED TO ORIGINAL CONDITION OR BETTER UNLESS OTHERWISE SPECIFIED.
 - THE CONTRACTOR SHALL BE RESPONSIBLE FOR ALL TRAFFIC CONTROL AND SAFETY MEASURES DURING THE CONSTRUCTION PERIOD, INCLUDING THE SUPPLY, INSTALLATION, AND REMOVAL OF ALL NECESSARY SIGNAGE, DELINEATORS, MARKERS AND BARRIERS.
 - DO NOT ALTER GRADING OF THE SITE WITHOUT PRIOR APPROVAL OF THE ENGINEER/CITY.
 - ALL ROADWAY, PARKING LOT, AND GRADING WORKS TO BE UNDERTAKEN IN ACCORDANCE WITH CITY STANDARDS AND SPECIFICATIONS. THE CONTRACTOR IS TO PROVIDE POSITIVE DRAINAGE AWAY FROM THE BUILDING.
 - CONTACT THE CITY FOR INSPECTION OF ROUGH GRADING OF PARKING LOTS, ROADWAYS AND LANDSCAPED AREAS PRIOR TO PLACEMENT OF ASPHALT AND TOPSOIL. ALL DEFICIENCIES NOTED SHALL BE RECTIFIED TO THE CITY'S SATISFACTION PRIOR TO PLACEMENT OF ANY ASPHALT, TOPSOIL, SEED & MULCH AND/OR SOD.
 - ALL DIMENSIONS AND INVERTS SHALL BE VERIFIED PRIOR TO CONSTRUCTION, IF THERE IS ANY DISCREPANCY THE CONTRACTOR IS TO NOTIFY THE ENGINEER PROMPTLY.
 - ELECTRICAL, GAS, TELEPHONE AND TELEVISION SERVICE LOCATIONS ARE SUBJECT TO THE INDIVIDUAL AGENCY:
 - ELECTRICAL SERVICE - HYDRO ONE,
 - GAS SERVICE - ENBRIDGE,
 - TELEPHONE SERVICE - BELL CANADA,
 - TELEVISION SERVICE - ROGERS.
 - INSTALLATION TO BE IN ACCORDANCE WITH CURRENT CODES AND STANDARDS OF APPROVAL AGENCIES HYDRO ONE, BELL AND THE CITY.
 - CONTRACTOR TO ENSURE ALL APPLICABLE OPS SPECIFICATIONS ARE FOLLOWED DURING CONSTRUCTION.
 - ALL PROPOSED CURBS TO BE CONCRETE BARRIER CURB UNLESS OTHERWISE SPECIFIED.
 - THIS PLAN MUST BE READ IN CONJUNCTION WITH THE GEOTECHNICAL INVESTIGATION COMPLETED BY TERRAPEX ENVIRONMENTAL LTD.

- ### EROSION AND SEDIMENT CONTROL
- THE CONTRACTOR SHALL IMPLEMENT BEST MANAGEMENT PRACTICES, TO PROVIDE FOR PROTECTION OF THE AREA DRAINAGE SYSTEM AND THE RECEIVING WATERCOURSE, DURING CONSTRUCTION ACTIVITIES. THIS INCLUDES LIMITING THE AMOUNT OF EXPOSED SOIL, TEMPORARY SEDIMENT CONTROL (GEOSOCK) INSERTS WITH AN OVERFLOW UNDER GRADE OR COVER) TO BE IMPLEMENTED DURING CONSTRUCTION ON ALL PROPOSED ROAD CATCHBASINS, REARWARD CATCHBASINS AND CATCHBASIN MANHOLES AND OTHER SEDIMENT TRAPS. NO RECYCLED GEOSOCK MATERIAL SHALL BE PERMITTED FOR USE ON SITE. THE CONTRACTOR ACKNOWLEDGES THAT FAILURE TO IMPLEMENT APPROPRIATE EROSION AND SEDIMENT CONTROL MEASURES MAY BE SUBJECT TO PENALTIES IMPOSED BY ANY APPLICABLE REGULATORY AGENCY.
 - AT THE DISCRETION OF THE PROJECT MANAGER OR MUNICIPAL STAFF, ADDITIONAL SILT CONTROL DEVICES SHALL BE INSTALLED AT DESIGNATED LOCATIONS.
 - FOR SILT FENCE BARRIER, USE OPS 219.110. GEOTEXTILE FOR SILT FENCE AS PER OPS 1860, TABLE 3.
 - EXCEPT AS PROVIDED IN PARAGRAPHS 4.1, AND 4.2, BELOW, STABILIZATION MEASURES SHALL BE INITIATED AS SOON AS FEASIBLE IN PORTIONS OF THE SITE WHERE CONSTRUCTION ACTIVITIES HAVE TEMPORARILY OR PERMANENTLY CEASED, BUT IN NO CASE MORE THAN 14 DAYS AFTER THE CONSTRUCTION ACTIVITY HAS TEMPORARILY OR PERMANENTLY CEASED.
 - WHERE THE INITIATION OF STABILIZATION MEASURES BY THE 14TH DAY AFTER CONSTRUCTION ACTIVITY TEMPORARILY OR PERMANENTLY CEASES IS PRECLUDED BY SNOW COVER, STABILIZATION MEASURES SHALL BE INITIATED AS SOON AS FEASIBLE.
 - WHERE CONSTRUCTION ACTIVITY WILL RESUME ON A PORTION OF THE SITE WITHIN 21 DAYS FROM WHEN ACTIVITIES CEASED, I.E. THE TOTAL TIME PERIOD THAT CONSTRUCTION ACTIVITY IS TEMPORARILY CEASED IS LESS THAN 21 DAYS THEN STABILIZATION MEASURES DO NOT HAVE TO BE INITIATED ON THAT PORTION OF SITE BY THE 14TH DAY AFTER CONSTRUCTION ACTIVITY TEMPORARILY CEASED.
 - SEDIMENT THAT IS ACCUMULATED BY THE TEMPORARY EROSION AND SEDIMENT CONTROL MEASURES SHALL BE REMOVED IN A MANNER THAT AVOIDS ESCAPE OF THE SEDIMENT TO THE DOWNSTREAM SOIL OF THE CONTROL MEASURE AND AVOIDS DAMAGE TO THE CONTROL MEASURE. SEDIMENT SHALL BE REMOVED TO THE LEVEL OF THE GRADE EXISTING AT THE TIME THE CONTROL MEASURE WAS CONSTRUCTED AND BE ACCORDING TO THE FOLLOWING:
 - FOR LIGHT-DUTY SEDIMENT BARRIERS, ACCUMULATED SEDIMENT SHALL BE REMOVED ONCE IT REACHES THE LESSER OF THE FOLLOWING:
 - A DEPTH OF ONE-HALF THE EFFECTIVE HEIGHT OF THE CONTROL MEASURE.
 - A DEPTH OF 300 MM IMMEDIATELY UPSTREAM OF THE CONTROL MEASURE.
 - FOR ALL CONTROL MEASURES, ACCUMULATED SEDIMENT SHALL BE REMOVED AS NECESSARY TO PERFORM MAINTENANCE REPAIRS.
 - ACCUMULATED SEDIMENT SHALL BE REMOVED PRIOR TO THE REMOVAL OF THE CONTROL MEASURE. ACCUMULATED SEDIMENT IS TO BE REMOVED AND DISPOSED OF AS PER OPS 180.
 - ALL TEMPORARY EROSION AND SEDIMENT CONTROL MEASURES SHALL BE MONITORED TO ENSURE THEY ARE IN EFFECTIVE WORKING ORDER. THE CONDITION OF THE CONTROL MEASURES SHALL BE MONITORED PRIOR TO ANY FORECAST STORM EVENT AND FOLLOWING A STORM EVENT.
 - DUST CONTROL MEASURES SHOULD BE CONSIDERED PRIOR TO CLEARING AND GRADING. THE USE OF WATER, CALCIUM CHLORIDE FLAKES/SOLUTION OR MAGNESIUM CHLORIDE FLAKES/SOLUTION SHALL BE USED AS DUST SUPPRESSANTS AS PER OPS 506. THIS IS TO LIMIT WIND EROSION OF SOILS WHICH MAY TRANSPORT SEDIMENTS OFFSITE, WHERE THEY MAY BE WASHED INTO THE RECEIVING WATER OR NEXT BASKINFORM.
 - ALL 'GREEN AREAS' TO BE TREATED WITH 150mm TOPSOIL AND SOD AS SOON AS FEASIBLE, AS PER OPS 570.
 - ALL DISTURBED AREAS TO BE RESTORED TO ORIGINAL CONDITION OR BETTER UNLESS OTHERWISE SPECIFIED.
 - STOCKPILED MATERIAL IS TO BE STORED AWAY FROM POTENTIAL RECEIVERS (E.G. STORM CATCHBASINS, MANHOLES), AND BE SURROUNDED BY EROSION CONTROL MEASURES WHERE MATERIAL IS LEFT IN PLACE IN EXCESS OF 14 DAYS.
 - IF REQUIRED, DEWATERING/SETTLING BASINS SHALL BE CONSTRUCTED AS PER OPS 219.240 AND LOCATED ON FLAT GRADE UPSTREAM OF OTHER EXISTING MITIGATION MEASURES. WATERCOURSES SHALL NOT BE DIVERTED, OR BLOCKED, AND TEMPORARY WATERCOURSES CROSINGS SHALL NOT BE CONSTRUCTED OR UTILIZED, UNLESS OTHERWISE SPECIFIED IN THE CONTRACT. IF CLOSURE OF ANY PERMANENT WATER PASSAGE IS NECESSARY, THE CONTRACTOR SHALL RELEASE ANY STRANDED FISH TO THE OPEN PORTION OF THE WATERCOURSE WITHOUT HARM.
 - ALL EROSION AND SEDIMENT CONTROL MEASURES SHALL CONFORM TO OPS 577.
 - WHERE DEWATERING IS REQUIRED, THE DISCHARGED WATER SHALL BE CONTROLLED IN ACCORDANCE WITH OPS 518.
 - ALL SETTLING/FILTRATION BASINS SHALL BE EQUIPPED WITH TERRAFIX 270R GEOTEXTILE (OR APPROVED EQUIVALENT) AND SHALL BE CLEANED AND REPLACED AS REQUIRED.



BENCHMARKS:

No.	DESCRIPTION	ELEVATION
TBM#1	TOP SPINDLE OF FIRE HYDRANT	90.92m



No.	Revision/Issue	Date
04	REISSUED FOR SITE PLAN CONTROL	APR. 19, 2024
03	REISSUED FOR SITE PLAN CONTROL	MAR. 01, 2024
02	REISSUED FOR SITE PLAN CONTROL	NOV. 24, 2023
01	ISSUED FOR SITE PLAN CONTROL	JUNE 6, 2023

Check and verify all dimensions before proceeding with the work. Do not scale drawings.

McINTOSH PERRY
 115 Walgreen Road, RR3, Carp, ON K0A 1L0
 Tel: 613-836-2184 Fax: 613-836-3742
 www.mcintoshperry.com

Stamp:

Client: **HAWKINS PROPERTIES**
 650a EAGLESON ROAD,
 OTTAWA, ONTARIO, K2M 1H4

Project: **5646 - 5650 MANOTICK MAIN STREET**
MANOTICK MAIN STREET

OTTAWA ONTARIO

Drawing Title: **GRADING AND DRAINAGE PLAN**

Scale:	1:200	Project Number:	CCO-22-2383
Drawn by:	M.D.	Drawing Number:	C101
Checked By:	C.H.		
Designed By:	F.V.		

P.L.N. 03902-0601(LT) PART 1 PLAN 4R-12205
 P.L.N. 03902-0852(LT) PART 2 PLAN 4R-13242
 P.L.N. 03902-0886(LT) PART 3 PLAN 4R-13242
 P.L.N. 03902-0886(LT) PART 4 PLAN 4R-13242
 P.L.N. 03902-0886(LT) PART 5 PLAN 4R-13242
 P.L.N. 03902-0886(LT) PART 6 PLAN 4R-13242
 P.L.N. 03902-0886(LT) PART 7 PLAN 4R-13242
 P.L.N. 03902-0886(LT) PART 8 PLAN 4R-13242
 P.L.N. 03902-0886(LT) PART 9 PLAN 4R-13242
 P.L.N. 03902-0886(LT) PART 10 PLAN 4R-13242
 P.L.N. 03902-0886(LT) PART 11 PLAN 4R-13242
 P.L.N. 03902-0886(LT) PART 12 PLAN 4R-13242
 P.L.N. 03902-0886(LT) PART 13 PLAN 4R-13242
 P.L.N. 03902-0886(LT) PART 14 PLAN 4R-13242
 P.L.N. 03902-0886(LT) PART 15 PLAN 4R-13242
 P.L.N. 03902-0886(LT) PART 16 PLAN 4R-13242
 P.L.N. 03902-0886(LT) PART 17 PLAN 4R-13242
 P.L.N. 03902-0886(LT) PART 18 PLAN 4R-13242
 P.L.N. 03902-0886(LT) PART 19 PLAN 4R-13242
 P.L.N. 03902-0886(LT) PART 20 PLAN 4R-13242
 P.L.N. 03902-0886(LT) PART 21 PLAN 4R-13242
 P.L.N. 03902-0886(LT) PART 22 PLAN 4R-13242
 P.L.N. 03902-0886(LT) PART 23 PLAN 4R-13242
 P.L.N. 03902-0886(LT) PART 24 PLAN 4R-13242
 P.L.N. 03902-0886(LT) PART 25 PLAN 4R-13242
 P.L.N. 03902-0886(LT) PART 26 PLAN 4R-13242
 P.L.N. 03902-0886(LT) PART 27 PLAN 4R-13242
 P.L.N. 03902-0886(LT) PART 28 PLAN 4R-13242
 P.L.N. 03902-0886(LT) PART 29 PLAN 4R-13242
 P.L.N. 03902-0886(LT) PART 30 PLAN 4R-13242
 P.L.N. 03902-0886(LT) PART 31 PLAN 4R-13242
 P.L.N. 03902-0886(LT) PART 32 PLAN 4R-13242
 P.L.N. 03902-0886(LT) PART 33 PLAN 4R-13242
 P.L.N. 03902-0886(LT) PART 34 PLAN 4R-13242
 P.L.N. 03902-0886(LT) PART 35 PLAN 4R-13242
 P.L.N. 03902-0886(LT) PART 36 PLAN 4R-13242
 P.L.N. 03902-0886(LT) PART 37 PLAN 4R-13242
 P.L.N. 03902-0886(LT) PART 38 PLAN 4R-13242
 P.L.N. 03902-0886(LT) PART 39 PLAN 4R-13242
 P.L.N. 03902-0886(LT) PART 40 PLAN 4R-13242
 P.L.N. 03902-0886(LT) PART 41 PLAN 4R-13242
 P.L.N. 03902-0886(LT) PART 42 PLAN 4R-13242
 P.L.N. 03902-0886(LT) PART 43 PLAN 4R-13242
 P.L.N. 03902-0886(LT) PART 44 PLAN 4R-13242
 P.L.N. 03902-0886(LT) PART 45 PLAN 4R-13242
 P.L.N. 03902-0886(LT) PART 46 PLAN 4R-13242
 P.L.N. 03902-0886(LT) PART 47 PLAN 4R-13242
 P.L.N. 03902-0886(LT) PART 48 PLAN 4R-13242
 P.L.N. 03902-0886(LT) PART 49 PLAN 4R-13242
 P.L.N. 03902-0886(LT) PART 50 PLAN 4R-13242
 P.L.N. 03902-0886(LT) PART 51 PLAN 4R-13242
 P.L.N. 03902-0886(LT) PART 52 PLAN 4R-13242
 P.L.N. 03902-0886(LT) PART 53 PLAN 4R-13242
 P.L.N. 03902-0886(LT) PART 54 PLAN 4R-13242
 P.L.N. 03902-0886(LT) PART 55 PLAN 4R-13242
 P.L.N. 03902-0886(LT) PART 56 PLAN 4R-13242
 P.L.N. 03902-0886(LT) PART 57 PLAN 4R-13242
 P.L.N. 03902-0886(LT) PART 58 PLAN 4R-13242
 P.L.N. 03902-0886(LT) PART 59 PLAN 4R-13242
 P.L.N. 03902-0886(LT) PART 60 PLAN 4R-13242
 P.L.N. 03902-0886(LT) PART 61 PLAN 4R-13242
 P.L.N. 03902-0886(LT) PART 62 PLAN 4R-13242
 P.L.N. 03902-0886(LT) PART 63 PLAN 4R-13242
 P.L.N. 03902-0886(LT) PART 64 PLAN 4R-13242
 P.L.N. 03902-0886(LT) PART 65 PLAN 4R-13242
 P.L.N. 03902-0886(LT) PART 66 PLAN 4R-13242
 P.L.N. 03902-0886(LT) PART 67 PLAN 4R-13242
 P.L.N. 03902-0886(LT) PART 68 PLAN 4R-13242
 P.L.N. 03902-0886(LT) PART 69 PLAN 4R-13242
 P.L.N. 03902-0886(LT) PART 70 PLAN 4R-13242
 P.L.N. 03902-0886(LT) PART 71 PLAN 4R-13242
 P.L.N. 03902-0886(LT) PART 72 PLAN 4R-13242
 P.L.N. 03902-0886(LT) PART 73 PLAN 4R-13242
 P.L.N. 03902-0886(LT) PART 74 PLAN 4R-13242
 P.L.N. 03902-0886(LT) PART 75 PLAN 4R-13242
 P.L.N. 03902-0886(LT) PART 76 PLAN 4R-13242
 P.L.N. 03902-0886(LT) PART 77 PLAN 4R-13242
 P.L.N. 03902-0886(LT) PART 78 PLAN 4R-13242
 P.L.N. 03902-0886(LT) PART 79 PLAN 4R-13242
 P.L.N. 03902-0886(LT) PART 80 PLAN 4R-13242
 P.L.N. 03902-0886(LT) PART 81 PLAN 4R-13242
 P.L.N. 03902-0886(LT) PART 82 PLAN 4R-13242
 P.L.N. 03902-0886(LT) PART 83 PLAN 4R-13242
 P.L.N. 03902-0886(LT) PART 84 PLAN 4R-13242
 P.L.N. 03902-0886(LT) PART 85 PLAN 4R-13242
 P.L.N. 03902-0886(LT) PART 86 PLAN 4R-13242
 P.L.N. 03902-0886(LT) PART 87 PLAN 4R-13242
 P.L.N. 03902-0886(LT) PART 88 PLAN 4R-13242
 P.L.N. 03902-0886(LT) PART 89 PLAN 4R-13242
 P.L.N. 03902-0886(LT) PART 90 PLAN 4R-13242
 P.L.N. 03902-0886(LT) PART 91 PLAN 4R-13242
 P.L.N. 03902-0886(LT) PART 92 PLAN 4R-13242
 P.L.N. 03902-0886(LT) PART 93 PLAN 4R-13242
 P.L.N. 03902-0886(LT) PART 94 PLAN 4R-13242
 P.L.N. 03902-0886(LT) PART 95 PLAN 4R-13242
 P.L.N. 03902-0886(LT) PART 96 PLAN 4R-13242
 P.L.N. 03902-0886(LT) PART 97 PLAN 4R-13242
 P.L.N. 03902-0886(LT) PART 98 PLAN 4R-13242
 P.L.N. 03902-0886(LT) PART 99 PLAN 4R-13242
 P.L.N. 03902-0886(LT) PART 100 PLAN 4R-13242
 P.L.N. 03902-0886(LT) PART 101 PLAN 4R-13242
 P.L.N. 03902-0886(LT) PART 102 PLAN 4R-13242
 P.L.N. 03902-0886(LT) PART 103 PLAN 4R-13242
 P.L.N. 03902-0886(LT) PART 104 PLAN 4R-13242
 P.L.N. 03902-0886(LT) PART 105 PLAN 4R-13242
 P.L.N. 03902-0886(LT) PART 106 PLAN 4R-13242
 P.L.N. 03902-0886(LT) PART 107 PLAN 4R-13242
 P.L.N. 03902-0886(LT) PART 108 PLAN 4R-13242
 P.L.N. 03902-0886(LT) PART 109 PLAN 4R-13242
 P.L.N. 03902-0886(LT) PART 110 PLAN 4R-13242
 P.L.N. 03902-0886(LT) PART 111 PLAN 4R-13242
 P.L.N. 03902-0886(LT) PART 112 PLAN 4R-13242
 P.L.N. 03902-0886(LT) PART 113 PLAN 4R-13242
 P.L.N. 03902-0886(LT) PART 114 PLAN 4R-13242
 P.L.N. 03902-0886(LT) PART 115 PLAN 4R-13242
 P.L.N. 03902-0886(LT) PART 116 PLAN 4R-13242
 P.L.N. 03902-0886(LT) PART 117 PLAN 4R-13242
 P.L.N. 03902-0886(LT) PART 118 PLAN 4R-13242
 P.L.N. 03902-0886(LT) PART 119 PLAN 4R-13242
 P.L.N. 03902-0886(LT) PART 120 PLAN 4R-13242
 P.L.N. 03902-0886(LT) PART 121 PLAN 4R-13242
 P.L.N. 03902-0886(LT) PART 122 PLAN 4R-13242
 P.L.N. 03902-0886(LT) PART 123 PLAN 4R-13242
 P.L.N. 03902-0886(LT) PART 124 PLAN 4R-13242
 P.L.N. 03902-0886(LT) PART 125 PLAN 4R-13242
 P.L.N. 03902-0886(LT) PART 126 PLAN 4R-13242
 P.L.N. 03902-0886(LT) PART 127 PLAN 4R-13242
 P.L.N. 03902-0886(LT) PART 128 PLAN 4R-13242
 P.L.N. 03902-0886(LT) PART 129 PLAN 4R-13242
 P.L.N. 03902-0886(LT) PART 130 PLAN 4R-13242
 P.L.N. 03902-0886(LT) PART 131 PLAN 4R-13242
 P.L.N. 03902-0886(LT) PART 132 PLAN 4R-13242
 P.L.N. 03902-0886(LT) PART 133 PLAN 4R-13242
 P.L.N. 03902-0886(LT) PART 134 PLAN 4R-13242
 P.L.N. 03902-0886(LT) PART 135 PLAN 4R-13242
 P.L.N. 03902-0886(LT) PART 136 PLAN 4R-13242
 P.L.N. 03902-0886(LT) PART 137 PLAN 4R-13242
 P.L.N. 03902-0886(LT) PART 138 PLAN 4R-13242
 P.L.N. 03902-0886(LT) PART 139 PLAN 4R-13242
 P.L.N. 03902-0886(LT) PART 140 PLAN 4R-13242
 P.L.N. 03902-0886(LT) PART 141 PLAN 4R-13242
 P.L.N. 03902-0886(LT) PART 142 PLAN 4R-13242
 P.L.N. 03902-0886(LT) PART 143 PLAN 4R-13242
 P.L.N. 03902-0886(LT) PART 144 PLAN 4R-13242
 P.L.N. 03902-0886(LT) PART 145 PLAN 4R-13242
 P.L.N. 03902-0886(LT) PART 146 PLAN 4R-13242
 P.L.N. 03902-0886(LT) PART 147 PLAN 4R-13242
 P.L.N. 03902-0886(LT) PART 148 PLAN 4R-13242
 P.L.N. 03902-0886(LT) PART 149 PLAN 4R-13242
 P.L.N. 03902-0886(LT) PART 150 PLAN 4R-13242
 P.L.N. 03902-0886(LT) PART 151 PLAN 4R-13242
 P.L.N. 03902-0886(LT) PART 152 PLAN 4R-13242
 P.L.N. 03902-0886(LT) PART 153 PLAN 4R-13242
 P.L.N. 03902-0886(LT) PART 154 PLAN 4R-13242
 P.L.N. 03902-0886(LT) PART 155 PLAN 4R-13242
 P.L.N. 03902-0886(LT) PART 156 PLAN 4R-13242
 P.L.N. 03902-0886(LT) PART 157 PLAN 4R-13242
 P.L.N. 03902-0886(LT) PART 158 PLAN 4R-13242
 P.L.N. 03902-0886(LT) PART 159 PLAN 4R-13242
 P.L.N. 03902-0886(LT) PART 160 PLAN 4R-13242
 P.L.N. 03902-0886(LT) PART 161 PLAN 4R-13242
 P.L.N. 03902-0886(LT) PART 162 PLAN 4R-13242
 P.L.N. 03902-0886(LT) PART 163 PLAN 4R-13242
 P.L.N. 03902-0886(LT) PART 164 PLAN 4R-13242
 P.L.N. 03902-0886(LT) PART 165 PLAN 4R-13242
 P.L.N. 03902-0886(LT) PART 166 PLAN 4R-13242
 P.L.N. 03902-0886(LT) PART 167 PLAN 4R-13242
 P.L.N. 03902-0886(LT) PART 168 PLAN 4R-13242
 P.L.N. 03902-0886(LT) PART 169 PLAN 4R-13242
 P.L.N. 03902-0886(LT) PART 170 PLAN 4R-13242
 P.L.N. 03902-0886(LT) PART 171 PLAN 4R-13242
 P.L.N. 03902-0886(LT) PART 172 PLAN 4R-13242
 P.L.N. 03902-0886(LT) PART 173 PLAN 4R-13242
 P.L.N. 03902-0886(LT) PART 174 PLAN 4R-13242
 P.L.N. 03902-0886(LT) PART 175 PLAN 4R-13242
 P.L.N. 03902-0886(LT) PART 176 PLAN 4R-13242
 P.L.N. 03902-0886(LT) PART 177 PLAN 4R-13242
 P.L.N. 03902-0886(LT) PART 178 PLAN 4R-13242
 P.L.N. 03902-0886(LT) PART 179 PLAN 4R-13242
 P.L.N. 03902-0886(LT) PART 180 PLAN 4R-13242
 P.L.N. 03902-0886(LT) PART 181 PLAN 4R-13242
 P.L.N. 03902-0886(LT) PART 182 PLAN 4R-13242
 P.L.N. 03902-0886(LT) PART 183 PLAN 4R-13242
 P.L.N. 03902-0886(LT) PART 184 PLAN 4R-13242
 P.L.N. 03902-0886(LT) PART 185 PLAN 4R-13242
 P.L.N. 03902-0886(LT) PART 186 PLAN 4R-13242
 P.L.N. 03902-0886(LT) PART 187 PLAN 4R-13242
 P.L.N. 03902-0886(LT) PART 188 PLAN 4R-13242
 P.L.N. 03902-0886(LT) PART 189 PLAN 4R-13242
 P.L.N. 03902-0886(LT) PART 190 PLAN 4R-13242
 P.L.N. 03902-0886(LT) PART 191 PLAN 4R-13242
 P.L.N. 03902-0886(LT) PART 192 PLAN 4R-13242
 P.L.N. 03902-0886(LT) PART 193 PLAN 4R-13242
 P.L.N. 03902-0886(LT) PART 194 PLAN 4R-13242
 P.L.N. 03902-0886(LT) PART 195 PLAN 4R-13242
 P.L.N. 03902-0886(LT) PART 196 PLAN 4R-13242
 P.L.N. 03902-0886(LT) PART 197 PLAN 4R-13242
 P.L.N. 03902-0886(LT) PART 198 PLAN 4R-13242
 P.L.N. 03902-0886(LT) PART 199 PLAN 4R-13242
 P.L.N. 03902-0886(LT) PART 200 PLAN 4R-13242
 P.L.N. 03902-0886(LT) PART 201 PLAN 4R-13242
 P.L.N. 03902-0886(LT) PART 202 PLAN 4R-13242
 P.L.N. 03902-0886(LT) PART 203 PLAN 4R-13242
 P.L.N. 03902-0886(LT) PART 204 PLAN 4R-13242
 P.L.N. 03902-0886(LT) PART 205 PLAN 4R-13242
 P.L.N. 03902-0886(LT) PART 20