

**LEGEND**

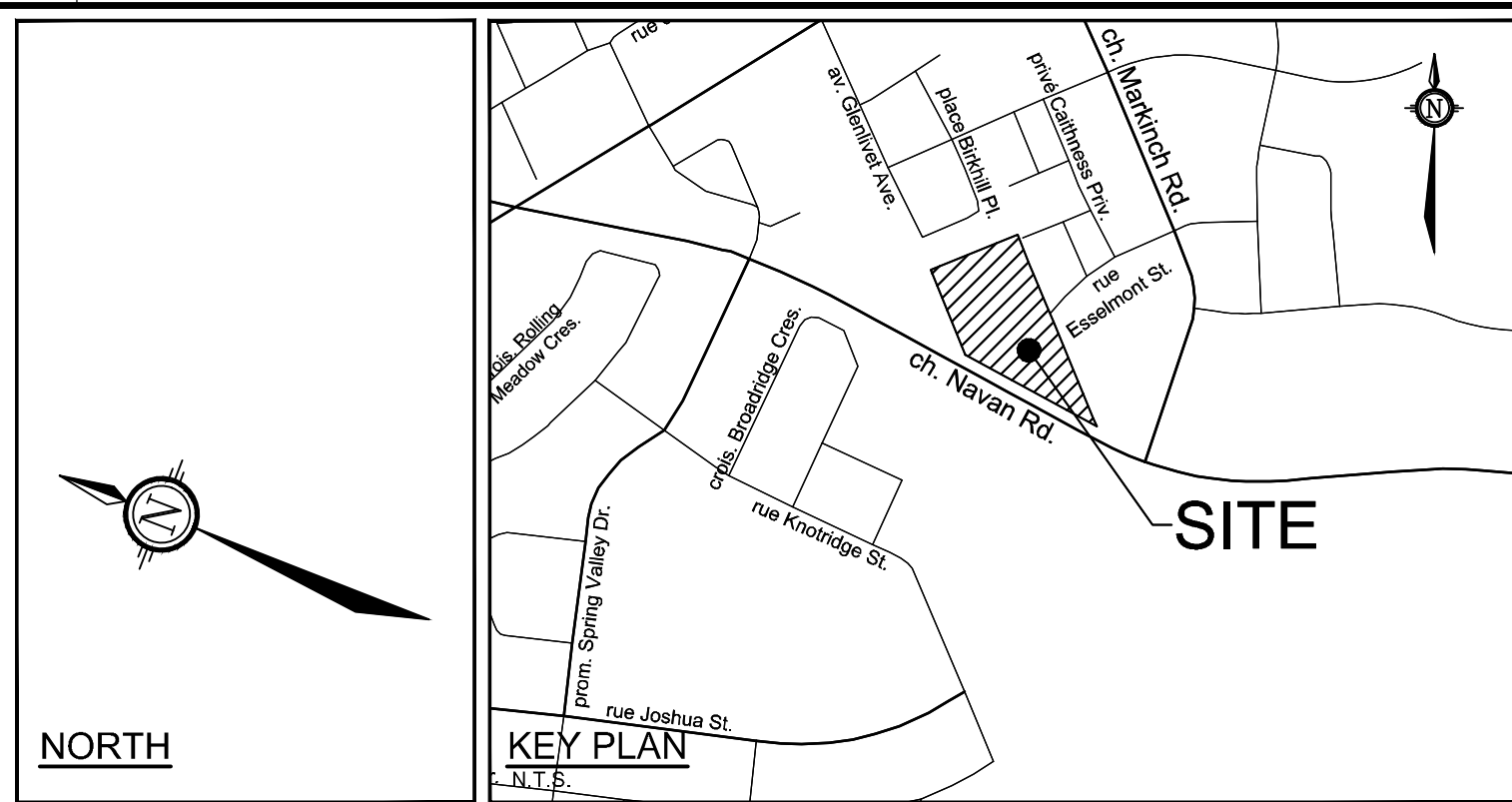
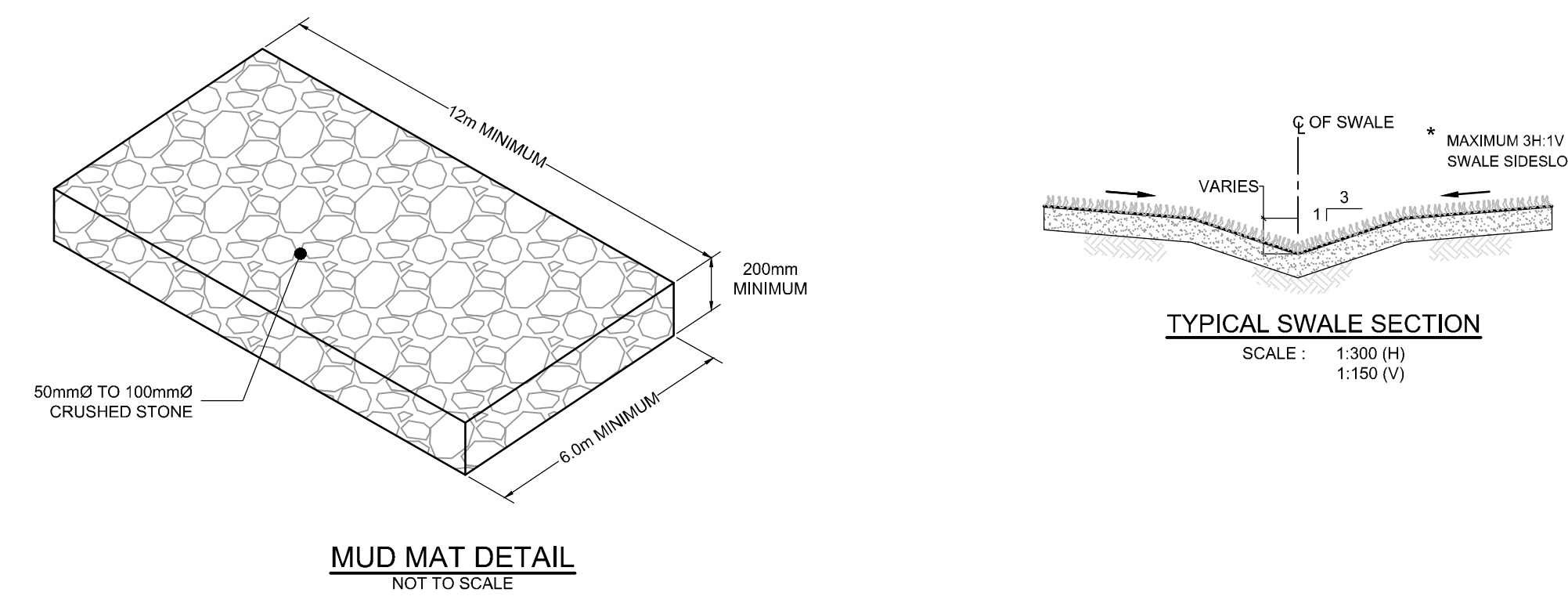
PROPOSED ELEVATION	PROPERTY LINE
EXISTING ELEVATION	PROPOSED RETAINING WALL
PROPOSED TERRACE ELEVATION	PROPOSED BUILDING ENTRANCE
GRADE AND DIRECTION	PROPOSED SILT FENCING (OPSD 219.110)
MAXIMUM 3:1 SLOPE	PROPOSED MUD MAT / CONSTRUCTION ENTRANCE
EMERGENCY OVERLAND FLOW ROUTE	EXISTING CONCRETE CURB
SANMH 101	EXISTING SANITARY MANHOLE
CBMH 102	EXISTING SANITARY MANHOLE
STMMH 108	EXISTING STORM MANHOLE
CB	EXISTING INYDRANT
HYD	EXISTING HYDRANT
DC	EXISTING UTILITY POLE
ICD	EXISTING UTILITY
RD	EXISTING LIGHT STANDARD
RD	EXISTING LIGHT STANDARD
FF	PROPOSED FINISHED FLOOR ELEVATION
USF	PROPOSED UNDERSIDE OF FOOTING ELEVATION
BFE	PROPOSED BASEMENT FLOOR ELEVATION
TIF	PROPOSED TOP OF FOUNDATION ELEVATION
ES YR	APPROXIMATE PONDING LIMITS

**Erosion and Sediment Control Responsibilities:**

ESIC Measure	Symbol	Installation	Installation/Responsibility	Inspection/Responsibility	Approved to Remove	Removal/Responsibility	Reinspection/Responsibility
Silt Fence	---	OPSD 219.110	Developer's Contractor	Developer's Contractor	Consultant	Developer's Contractor	N/A
Fiber Fabric	---	Location as indicated on ESIC sheet	Developer's Contractor	Developer's Contractor	Consultant	Developer's Contractor	N/A
Mud Mat	---	Location as indicated on ESIC sheet	Developer's Contractor	Developer's Contractor	Consultant	Developer's Contractor	N/A
Dust Control	---	Location as indicated on ESIC sheet	Developer's Contractor	Developer's Contractor	Consultant	Developer's Contractor	N/A
Stabilized Natural Soils	---	Location as indicated on ESIC sheet	Developer's Contractor	Developer's Contractor	Consultant	Developer's Contractor	N/A
Seedbed Spreads	---	Location as indicated on ESIC sheet	Developer's Contractor	Developer's Contractor	Consultant	Developer's Contractor	N/A

**PAVEMENT STRUCTURES:**

LIGHT DUTY (CAR ONLY PARKING AREAS)	HEAVY DUTY (ACCESS LANES)
40mm HL or SP 12.5 ASPHALTIC CONCRETE	ELEVATIONS, PROVIDE NEW DEPRESSED ENTRANCE PER CITY DETAIL SC7.1
150mm GRAN "A"	MAINTAIN AND PROTECT EXISTING VALVE.
300mm GRAN "B" TYPE II	SLOPE DOWN (3:1 MAX) TO MATCH GRADE ALONG SWALE
*INSTALLED PER GEOTECHNICAL REPORT	PROPOSED SILT FENCING (OPSD 219.110)

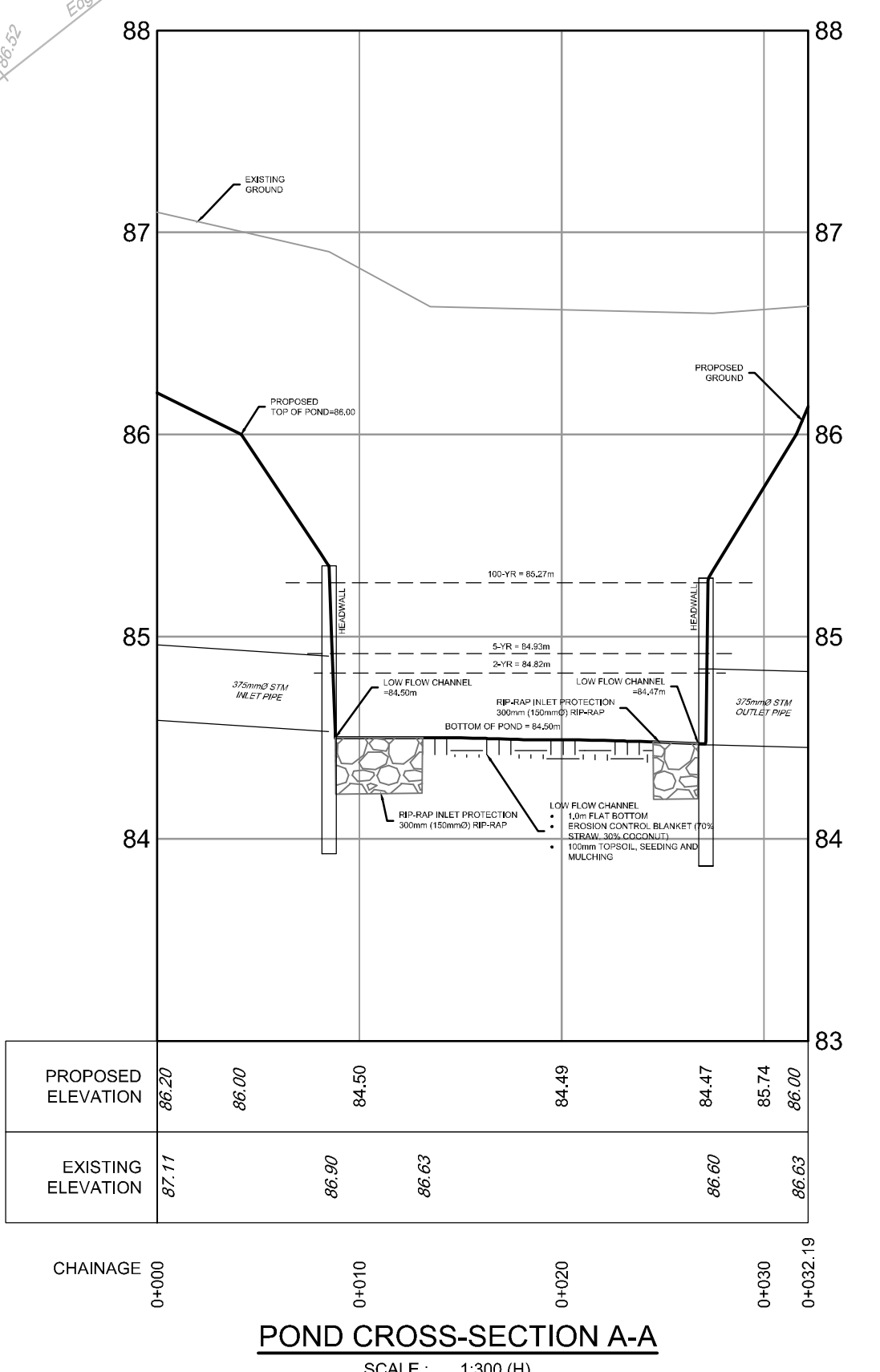


- GENERAL NOTES:**
- COORDINATE AND SCHEDULE ALL WORK WITH OTHER TRADES AND CONTRACTORS.
  - DETERMINE THE EXACT LOCATION, SIZE, MATERIAL AND ELEVATION OF ALL EXISTING UTILITIES PRIOR TO COMMENCING CONSTRUCTION. PROTECT AND ASSUME RESPONSIBILITY FOR ALL EXISTING UTILITIES WHETHER OR NOT SHOWN ON THIS DRAWING.
  - OBTAIN ALL NECESSARY PERMITS AND APPROVALS FROM THE CITY OF OTTAWA BEFORE COMMENCING CONSTRUCTION.
  - BEFORE COMMENCING CONSTRUCTION OBTAIN AND PROVIDE PROOF OF COMPREHENSIVE, ALL RISK AND OPERATIONAL LIABILITY INSURANCE FOR \$5,000,000.00. INSURANCE POLICY TO NAME OWNERS, ENGINEERS AND ARCHITECTS AS CO-INSURED.
  - RESTORE ALL DISTURBED AREAS ON-SITE AND OFF-SITE, INCLUDING TRENCHES AND SURFACES ON PUBLIC ROAD ALLOANCES TO EXISTING CONDITIONS OR BETTER TO THE SATISFACTION OF THE CITY OF OTTAWA AND ENGINEER.
  - REMOVE FROM SITE ALL EXCESS EXCAVATED MATERIAL, ORGANIC MATERIAL AND DEBRIS UNLESS OTHERWISE INSTRUCTED BY ENGINEER. EXCAVATE AND REMOVE FROM SITE ANY CONTAMINATED MATERIAL. ALL CONTAMINATED MATERIAL SHALL BE DISPOSED OF AT A LICENSED LANDFILL FACILITY.
  - ALL ELEVATIONS ARE GEODETIC.
  - REFER TO GEOTECHNICAL REPORT NO. P6582-1, REVISION 1, DATED JANUARY 28, 2024, PREPARED BY PATERSON GROUP INC. FOR SUBSURFACE CONDITIONS, CONSTRUCTION AND GEOTECHNICAL INSPECTION REQUIREMENTS AND GEOTECHNICAL MEMO (P6582-MEMO-04, GEOTECHNICAL REVIEW - GRADING PLAN, DATED FEBRUARY 27, 2024), PREPARED BY PATERSON GROUP INC. FOR THE GEOTECHNICAL RECOMMENDATION FOR THE PLACEMENT OF LIGHT WEIGHT FILL AND INSULATION THICKNESS REQUIRED FOR SHALLOW SEWERS. THE GEOTECHNICAL CONSULTANT IS TO REVIEW ON-SITE CONDITIONS AFTER EXCAVATION PRIOR TO PLACEMENT OF THE GRANULAR MATERIAL.
  - REFER TO ARCHITECTS AND LANDSCAPE ARCHITECTS DRAWINGS FOR BUILDING AND HARD SURFACE AREAS AND DIMENSIONS.
  - REFER TO STORMWATER MANAGEMENT REPORT (R-2023-2024) PREPARED BY NOVATECH ENGINEERING CONSULTANTS LTD.
  - SAW CUT AND KEY GRIND ASPHALT AT ALL ROAD CUTS AND ASPHALT TIE IN POINTS AS PER CITY OF OTTAWA STANDARDS (SC1.1).
  - PROVIDE LINE/PARKING PAINTING.

- GRADING NOTES:**
- ALL TOPSOIL, ORGANIC OR DELETERIOUS MATERIAL MUST BE ENTIRELY REMOVED FROM BENEATH THE PROPOSED PAVED AREAS AS DIRECTED BY THE SITE ENGINEER OR GEOTECHNICAL ENGINEER.
  - EXPOSED SUBGRADES IN PROPOSED PAVED AREAS SHOULD BE PROOF ROLLED WITH A LARGE STEEL DRUM ROLLER AND INSPECTED BY THE GEOTECHNICAL ENGINEER PRIOR TO THE PLACEMENT OF GRANULARS.
  - ANY SOFT AREAS EVIDENT FROM THE PROOF ROLLING SHOULD BE SUB-EXCAVATED AND REPLACED WITH SUITABLE MATERIAL THAT IS FROST COMPATIBLE WITH THE EXISTING SOILS AS RECOMMENDED BY THE GEOTECHNICAL ENGINEER.
  - THE GRANULAR BASE SHOULD BE COMPACTED TO AT LEAST 98% OF THE STANDARD PROCTOR MAXIMUM DRY DENSITY VALUE. ANY ADDITIONAL GRANULAR FILL BELOW THE PROPOSED PAVEMENT SHOULD BE COMPACTED TO AT LEAST 95% OF THE STANDARD PROCTOR MAXIMUM DRY DENSITY VALUE.
  - MINIMUM OF 2% GRADE FOR ALL GRASS AREAS UNLESS OTHERWISE NOTED.
  - MAXIMUM TERRACING GRADE TO BE 3:1 UNLESS OTHERWISE NOTED.
  - ALL CURBS SHALL BE BARRIER CURB (150mm) UNLESS OTHERWISE NOTED AND CONSTRUCTED AS PER CITY OF OTTAWA STANDARDS (SC1.1). MOUNTABLE CURBS ARE TO BE PER CITY OF OTTAWA STANDARD (SC1.3).
  - REFER TO LANDSCAPE PLAN FOR PLANTING AND OTHER LANDSCAPE FEATURE DETAILS.
  - CONTRACTOR TO PROVIDE THE CONSULTANT WITH A GRADING PLAN INDICATING AS-BUILT ELEVATIONS OF ALL DESIGN GRASSES SHOWN ON THIS PLAN.

- EROSION AND SEDIMENT CONTROL NOTES:**
- THE CONTRACTOR SHALL IMPLEMENT BEST MANAGEMENT PRACTICES, TO PROVIDE FOR PROTECTION OF THE AREA DRAINAGE SYSTEM AND THE RECEIVING WATERCOURSE. DURING CONSTRUCTION ACTIVITIES THE CONTRACTOR ACKNOWLEDGES THAT FAILURE TO IMPLEMENT APPROPRIATE EROSION AND SEDIMENT CONTROL MEASURES MAY BE SUBJECT TO PENALTIES IMPOSED BY ANY APPLICABLE REGULATORY AGENCY.
  - ALL EROSION AND SEDIMENT CONTROLS ARE TO BE INSTALLED TO THE SATISFACTION OF THE ENGINEER AND THE CITY OF OTTAWA. THEY ARE TO BE APPROPRIATE TO THE SITE CONDITIONS. PRIOR TO UNDERTAKING ANY SITE ALTERATIONS (FILLING, GRADING, REMOVAL OF VEGETATION, ETC.) AND DURING ALL PHASES OF SITE PREPARATION AND CONSTRUCTION, THESE PRACTICES ARE TO BE IMPLEMENTED IN ACCORDANCE WITH THE CURRENT BEST MANAGEMENT PRACTICES FOR EROSION AND SEDIMENT CONTROL. THIS SHOULD INCLUDE AS A MINIMUM THOSE MEASURES INDICATED ON THE PLAN.
  - EROSION AND SEDIMENT CONTROL MEASURES WILL BE IMPLEMENTED DURING CONSTRUCTION IN ACCORDANCE WITH THE "GUIDELINES ON EROSION AND SEDIMENT CONTROL FOR URBAN CONSTRUCTION SITES" (GOVERNMENT OF ONTARIO, MAY 1987). THE CONTRACTOR SHALL BE SOLELY RESPONSIBLE FOR MEETING ALL REGULATORY AGENCY REQUIREMENTS.
  - TO PREVENT SURFACE EROSION FROM ENTERING ANY STORM SEWER SYSTEM DURING CONSTRUCTION, FILTER CLOTH WILL BE PLACED UNDER GRATES OF NEARBY CATCHBASINS AND STRUCTURES. A LIGHT DUTY SILT FENCE BARRIER WILL ALSO BE INSTALLED AROUND THE CONSTRUCTION AREA (WHERE APPLICABLE). THESE CONTROL MEASURES WILL REMAIN IN PLACE UNTIL CONSTRUCTION IS COMPLETE.
  - TO LIMIT EROSION, MINIMIZE THE AMOUNT OF EXPOSED SOILS AT ANY GIVEN TIME. RE-VEGETATE EXPOSED AREAS AND SLOPES AS SOON AS POSSIBLE AND PROTECT EXPOSED SLOPES WITH NATURAL OR SYNTHETIC MULCHES.
  - FOR MATERIAL STOCKPILES, MINIMIZE THE AMOUNT OF EXPOSED MATERIALS AT ANY GIVEN TIME. APPLY TEMPORARY SEEDING, TARPS, COMPACTION AND/OR SURFACE ROUGHENING AS REQUIRED TO STABILIZE STOCKPILED MATERIALS THAT WILL NOT BE USED WITHIN 14 DAYS.
  - THE SEDIMENT CONTROL MEASURES SHALL BE REMOVED WHEN IN THE OPINION OF THE ENGINEER, THE MEASURES ARE NO LONGER REQUIRED. NO CONTROL MEASURES MAY BE PERMANENTLY REMOVED WITHOUT PRIOR AUTHORIZATION FROM THE ENGINEER.
  - THE CONTRACTOR SHALL IMMEDIATELY REPORT TO THE ENGINEER ANY ACCIDENTAL DISCHARGES OF SEDIMENT MATERIAL INTO ANY STORM SEWER SYSTEM. APPROPRIATE RESPONSE MEASURES, INCLUDING ANY REPAIRS TO EXISTING CONTROL MEASURES OR THE IMPLEMENTATION OF ADDITIONAL CONTROL MEASURES, SHALL BE CARRIED OUT BY THE CONTRACTOR WITHOUT DELAY.
  - THE CONTRACTOR ACKNOWLEDGES THAT FAILURE TO IMPLEMENT EROSION AND SEDIMENT CONTROL MEASURES MAY BE SUBJECT TO PENALTIES IMPOSED BY ANY APPLICABLE REGULATORY AGENCY.
  - ROADWAYS ARE TO BE SWEEP AS REQUIRED OR AS DIRECTED BY THE ENGINEER AND/OR THE MUNICIPALITY.
  - THE CONTRACTOR SHALL ENSURE PROPER DUST CONTROL IS PROVIDED WITH THE APPLICATION OF WATER (AND IF REQUIRED, CALCIUM CHLORIDE) DURING DRY PERIODS. MONITOR DUST LEVELS DURING SITE PREPARATION, EXCAVATION AND CONSTRUCTION ACTIVITIES, AND WHEN DUST LEVELS BECOME VISUALLY APPARENT SPRAY WATER TO MINIMIZE THE RELEASE OF DUST FROM GRAVEL, PAVED AREAS AND EXPOSED SOILS. USE CHEMICAL DUST SUPPRESSANTS ONLY WHERE NECESSARY ON PROBLEM AREAS.

- BENCHMARK NOTES:**
- ELEVATIONS SHOWN ARE GEODETIC AND ARE REFERRED TO THE CGVD25 GEODETIC DATUM. DERIVED FROM CONTROL MONUMENT NO. 0011965027 HAVING AN ELEVATION OF 86.707 METRES.
  - IT IS THE RESPONSIBILITY OF THE USER OF THIS INFORMATION TO VERIFY THAT THE JOB BENCHMARK HAS NOT BEEN ALTERED OR DISTURBED AND THAT ITS RELATIVE ELEVATION AND DESCRIPTION AGREES WITH THE INFORMATION SHOWN ON THIS DRAWING.
  - BENCHMARK WAS PROVIDED ON TOPOGRAPHIC PLAN OF SURVEY OF PART OF LOT 4, CONCESSION 4 (OTTAWA FRONT) GEOGRAPHIC TOWNSHIP OF GLOUCESTER, CITY OF OTTAWA, SURVEYED BY ANNIS, O'SULLIVAN AND VOLBEREK LTD.



**NOTE:**  
THE POSITION OF ALL POLE LINES, CONDUITS, WATERMANS, SEWERS AND OTHER UNDERGROUND AND OVERGROUND UTILITIES AND STRUCTURES IS NOT NECESSARILY SHOWN ON THE CONTRACT DRAWINGS, AND WHERE SHOWN, THE ACCURACY OF THE POSITION OF SUCH UTILITIES AND STRUCTURES IS NOT GUARANTEED. BEFORE STARTING WORK, DETERMINE THE EXACT LOCATION OF ALL SUCH UTILITIES AND STRUCTURES AND ASSUME ALL LIABILITY FOR DAMAGE TO THEM.

**OWNER INFORMATION**  
262576 ONTARIO INC.  
231 BRITANNY DRIVE, SUITE D  
OTTAWA, ONTARIO, K1K 0R8  
LALIT AGGARWAL  
PHONE: (613)-746-1647  
lsa@manorparkcap.com

No.	REVISION	DATE	BY
4.	REVISED PER GEOTECHNICAL COMMENTS	FEB 27/24	FST
3.	REVISED PER CITY COMMENTS	FEB 14/24	FST
2.	REVISED PER CITY COMMENTS	NOV 13/23	FST
1.	ISSUED FOR SITE PLAN CONTROL APPROVAL	JUNE 02/23	FST

**SCALE**

1:300

0 3 6 9 12

**FOR REVIEW ONLY**

DESIGN	ZAC/V
CHECKED	FST
DRAWN	ZAC/V
CHECKED	FST
APPROVED	FST



**LOCATION**  
CITY OF OTTAWA  
3317 NAVAN ROAD

**DRAWING NAME**  
GRADING AND EROSION & SEDIMENT CONTROL PLAN

PROJECT NO.	118076
REV	REV # 4
DRAWING NO.	118076-GR

Plan #19008

D07-12-23-0085