

LEGEND

- PROPOSED LARGE DECIDUOUS TREE
- PROPOSED SMALL DECIDUOUS TREE
- PROPOSED LARGE CONIFEROUS TREE
- BENCH
- BOLLARD
- TOPSOIL & SOD
- SHRUB/PERENNIAL PLANTING
- WILDFLOWER/MEADOW SEED
- PEDESTRIAN UNIT PAVING
- ASPHALT PAVING
- CONCRETE PAVING
- BICYCLE RACK

No.	Revision	Date
5	RE-ISSUED FOR SPA SUBMISSION	23 JAN 2024
4	RE-ISSUED FOR SPA SUBMISSION	02 OCT 2023
3	ISSUED FOR COORDINATION	08 SEPT 2023
2	ISSUED FOR SPA SUBMISSION	13 JUNE 2023
1	ISSUED FOR COORDINATION	05 JUNE 2023

North:

Stamp:

CSW Landscape Architecture
 Urban Design
 Site Planning
 Recreation and Park Planning
 Project Management

319 McRae Avenue, Suite 502, Ottawa, Ontario, K1Z 0B9
 Tel: (613) 729-4536

- All measurements in millimeters unless specified otherwise. Do not scale drawing. All drawings to be read in conjunction with written specifications.
- Copyright reserved. This drawing is the exclusive property of CSW Landscape Architects Ltd. and shall not be used without the consent thereof.
- This Drawing may not be used for construction until signed by the landscape architect. It is the responsibility of the contractor to:
 - check and verify all dimensions on site;
 - report all errors and/or omissions to the landscape architect;
 - comply with all pertinent codes and by-laws;
 - check and verify locations of all underground services with all local utilities prior to any digging.

Project:
**RIVERAIN DISTRICT
 PHASE 3**
 300 MONTGOMERY STREET
 OTTAWA, ONTARIO

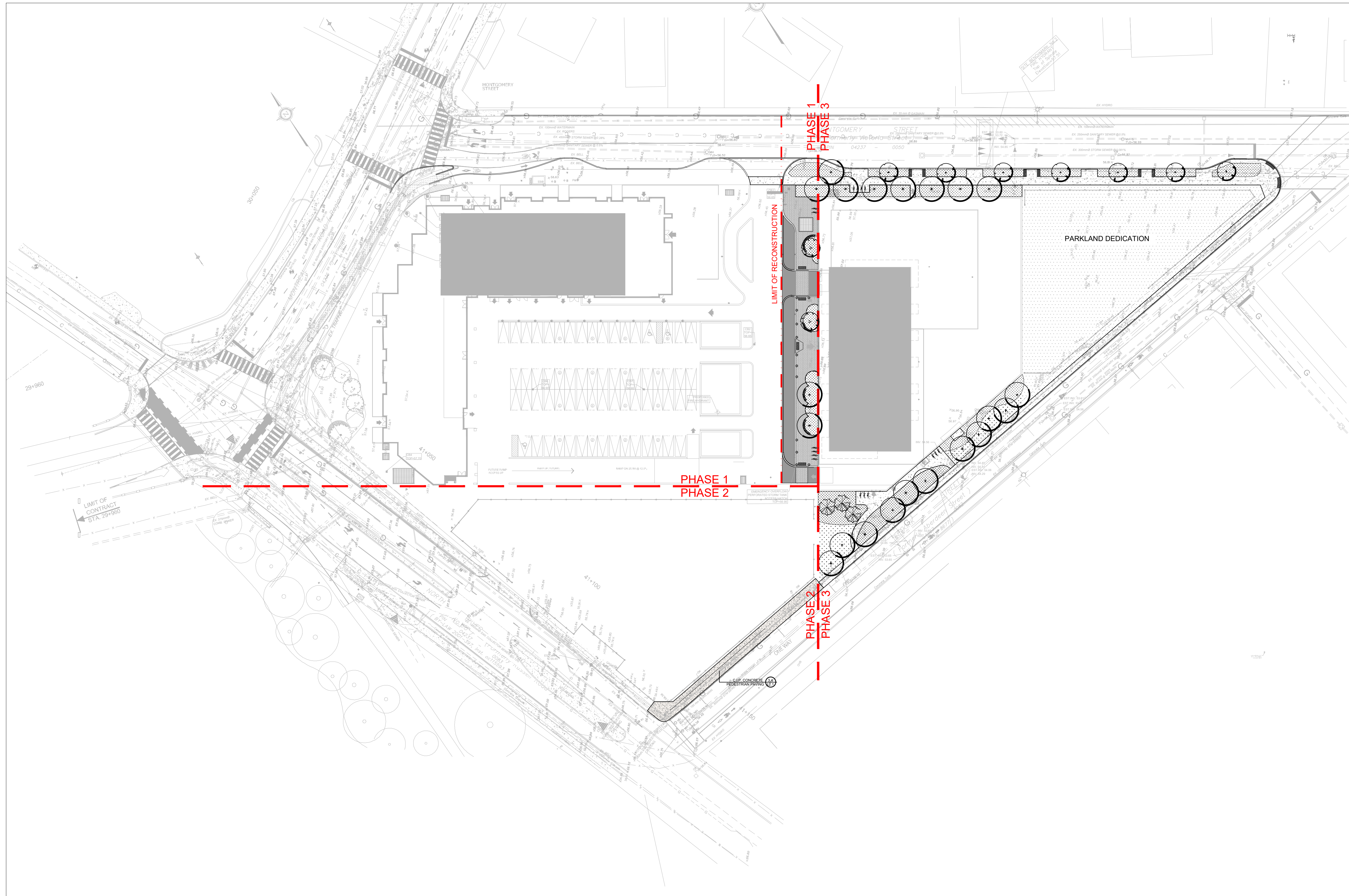
Drawing:
**LANDSCAPE PLAN
 MASTERPLAN**

Scale: 1:200	Date: MAY 15, 2023
Design By: AB	Drawn By: AB
Project Number: 2052-02	Sheet Number: L 1.1

Label Saved: 2024-01-23 1:59:33 PM
 File Location: Z:\Projects\2052-02-29 Selkirk Street - Phase 3\Drawings\01-SPA\2052-02-29 Selkirk Street - Phase 3\LANDSCAPE\PH3 (LANDSCAPE)_SPA_P2.dwg



XXXXXX



LEGEND

- PROPOSED LARGE DECIDUOUS TREE
- PROPOSED SMALL DECIDUOUS TREE
- PROPOSED LARGE CONIFEROUS TREE
- BENCH
- BOLLARD
- TOPSOIL & SOD
- SHRUB/PERENNIAL PLANTING
- PEDESTRIAN UNIT PAVING
- ASPHALT PAVING
- CONCRETE PAVING
- CONCRETE PAVING (INTERIM CONDITION)

No.	Revision	Date
5	RE-ISSUED FOR SPA SUBMISSION	23 JAN 2024
4	RE-ISSUED FOR SPA SUBMISSION	02 OCT 2023
3	ISSUED FOR COORDINATION	08 SEPT 2023
2	ISSUED FOR SPA SUBMISSION	13 JUNE 2023
1	ISSUED FOR COORDINATION	05 JUNE 2023

North:

Stamp:

CSW Landscape Architecture
 Urban Design
 Site Planning
 Recreation and Park Planning
 Project Management

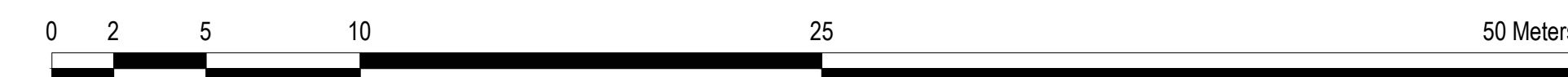
319 McRae Avenue, Suite 502, Ottawa, Ontario, K1Z 0B9
 Tel: (613) 729-4536

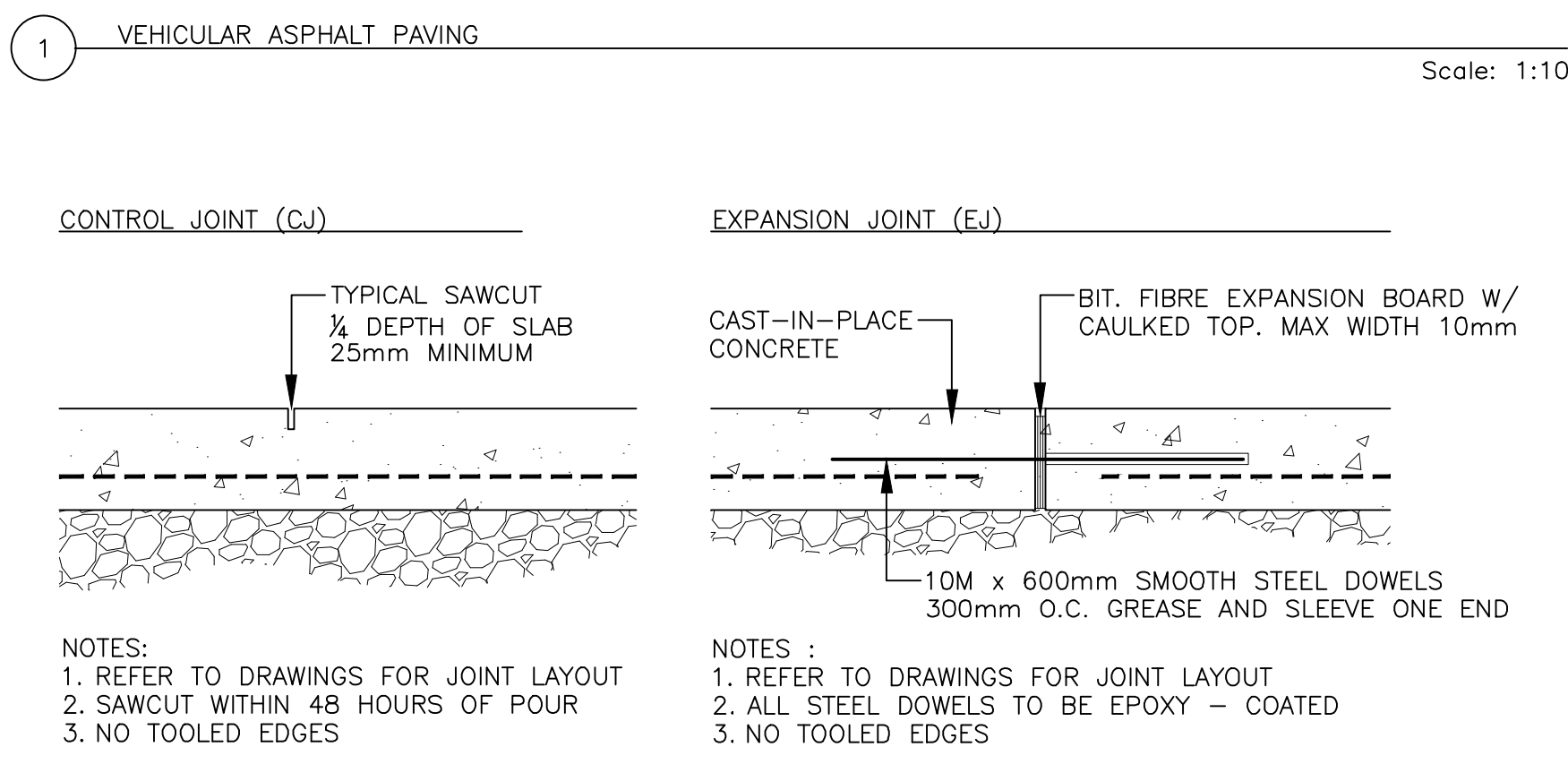
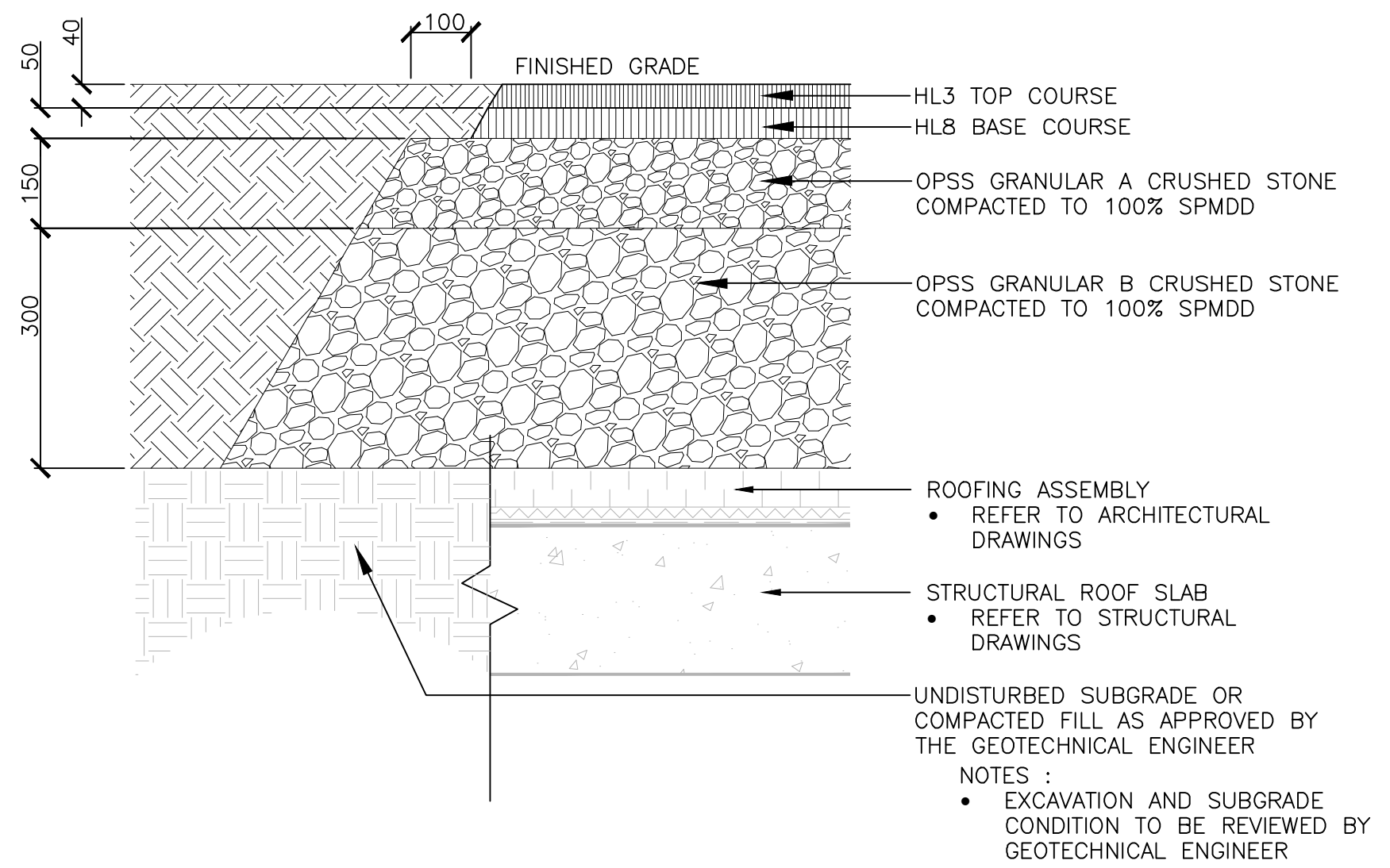
- All measurements in millimeters unless specified otherwise. Do not scale drawing. All drawings to be read in conjunction with written specifications.
- Copyright reserved. This drawing is the exclusive property of CSW Landscape Architects Ltd. and shall not be used without the consent thereof.
- This Drawing may not be used for construction until signed by the landscape architect. It is the responsibility of the contractor to:
 - check and verify all dimensions on site;
 - report all errors and/or omissions to the landscape architect;
 - comply with all pertinent codes and by-laws;
 - check and verify locations of all underground services with all local utilities prior to any digging.

Project:
**RIVERAIN DISTRICT
 PHASE 3**
 300 MONTGOMERY STREET
 OTTAWA., ONTARIO

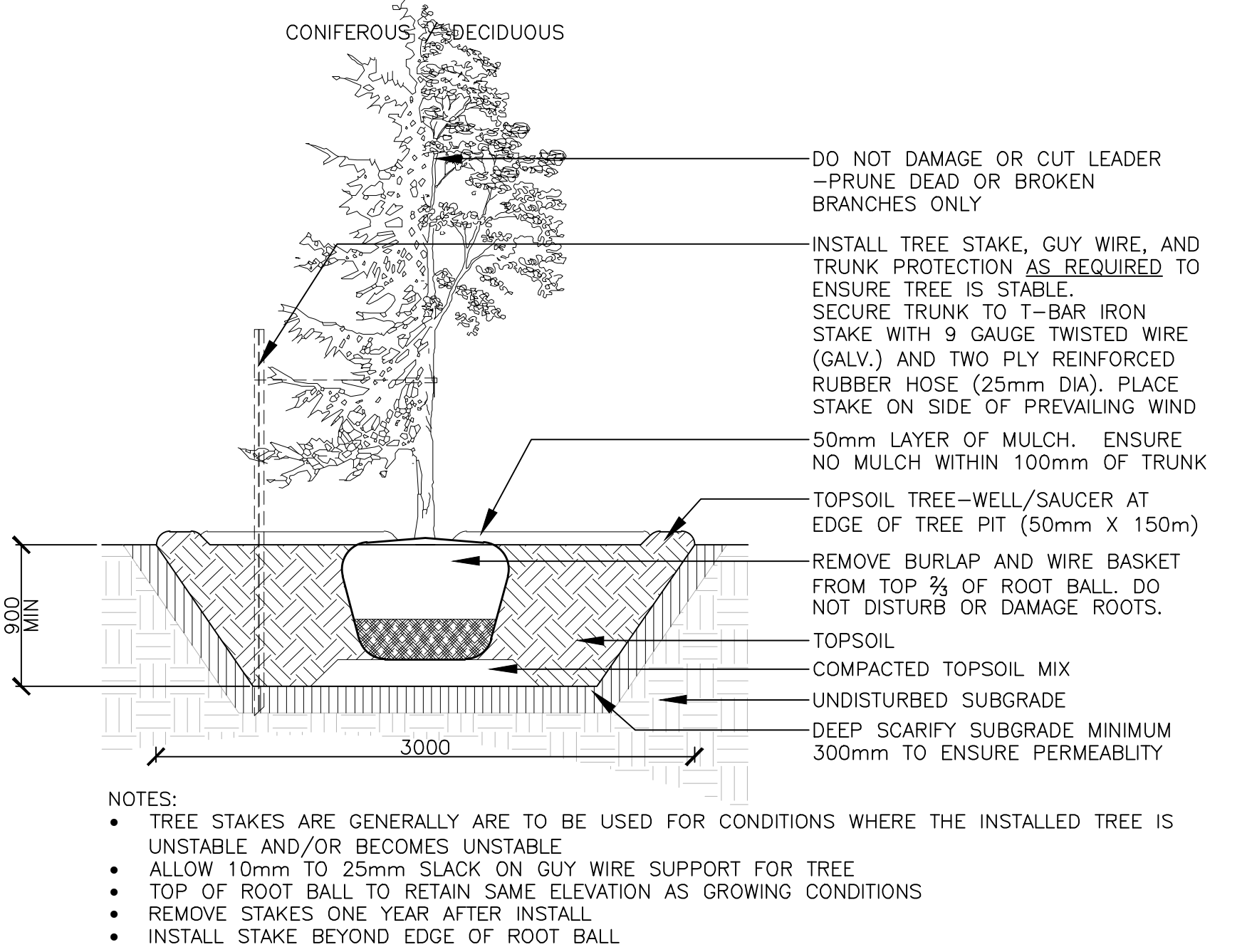
Drawing:
**LANDSCAPE PLAN
 PHASE 3 & INTERIM MEASURES ON
 FUTURE PHASES**

Scale: 1:200	Date: MAY 15, 2023
Design By: AB	Drawn By: AB
Project Number: 2052-02	Sheet Number: L 1.2

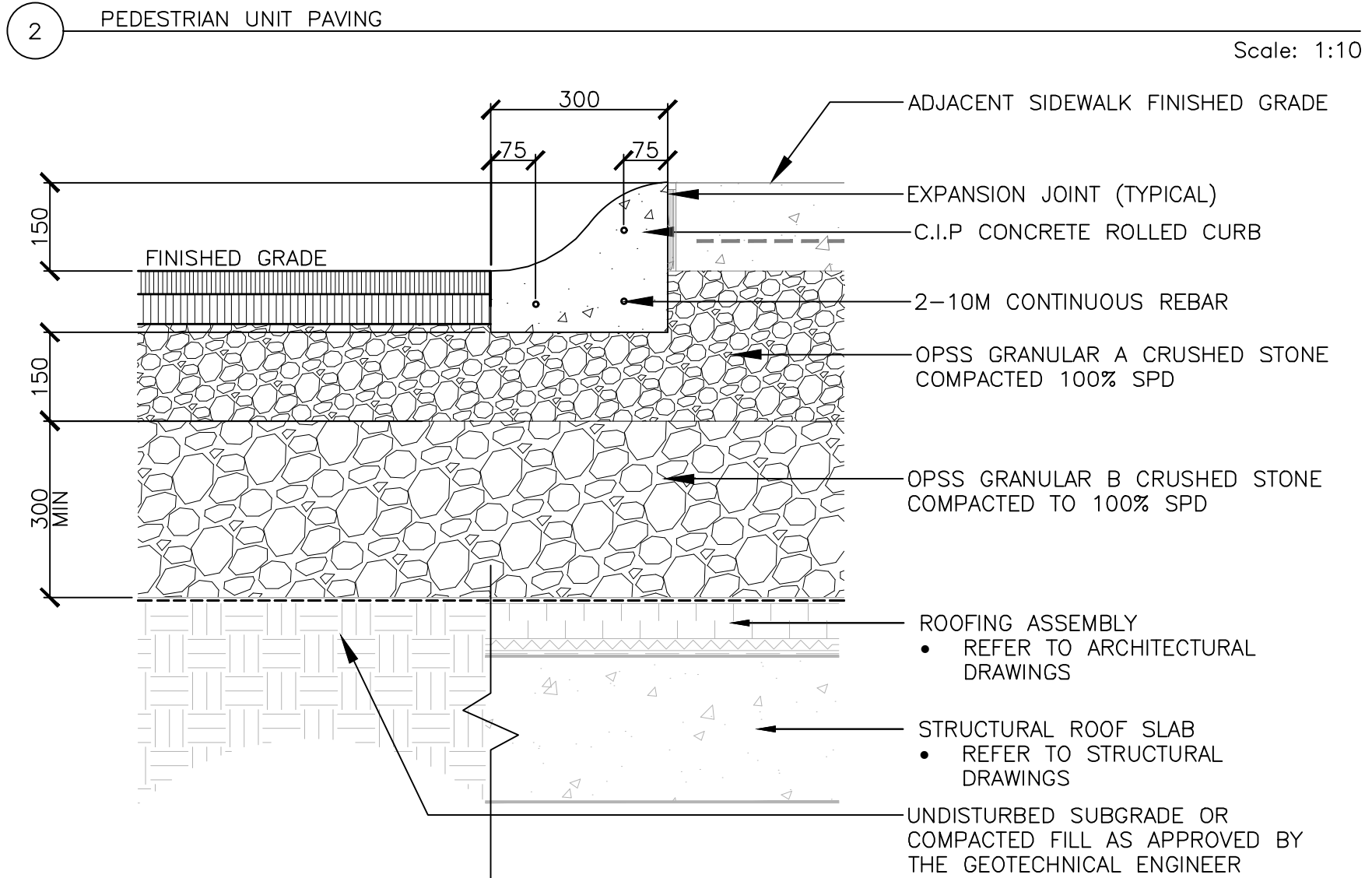
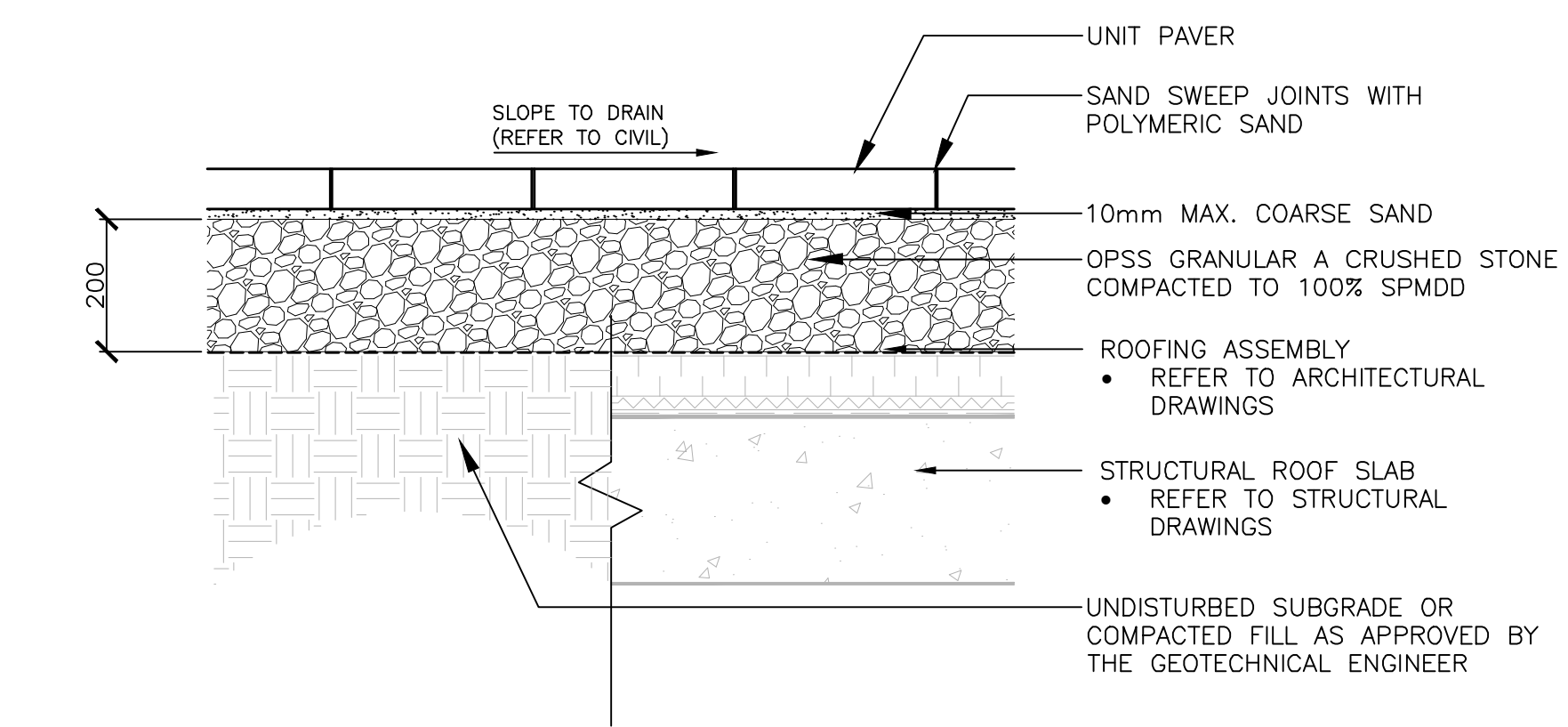




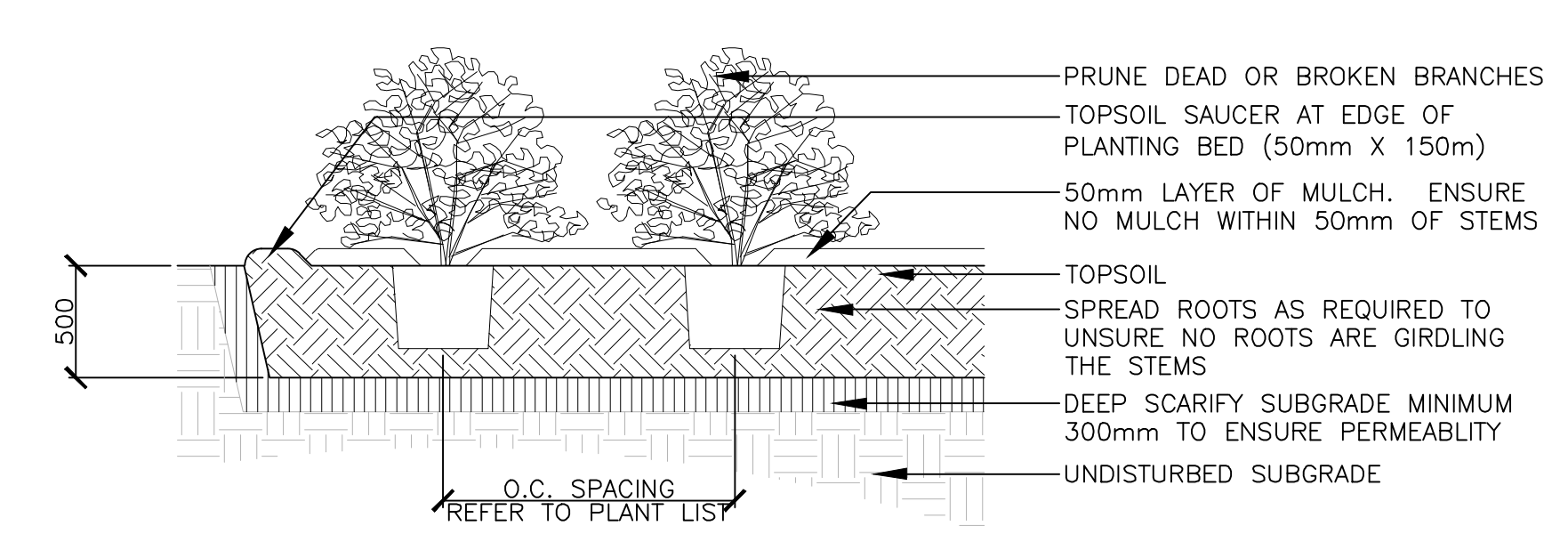
4 C.I.P. CONCRETE JOINTING Scale: 1:10



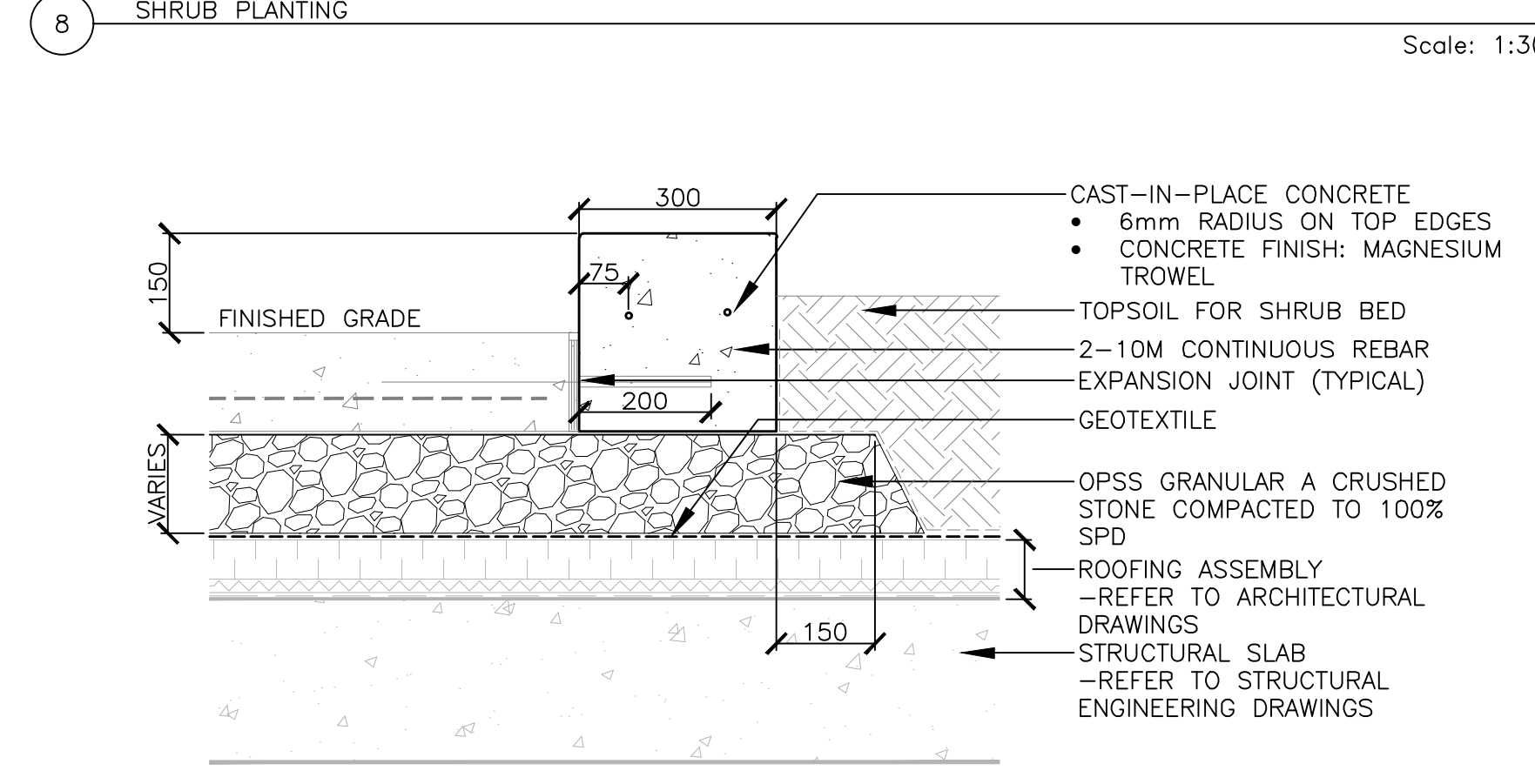
8 SHRUB PLANTING Scale: 1:30



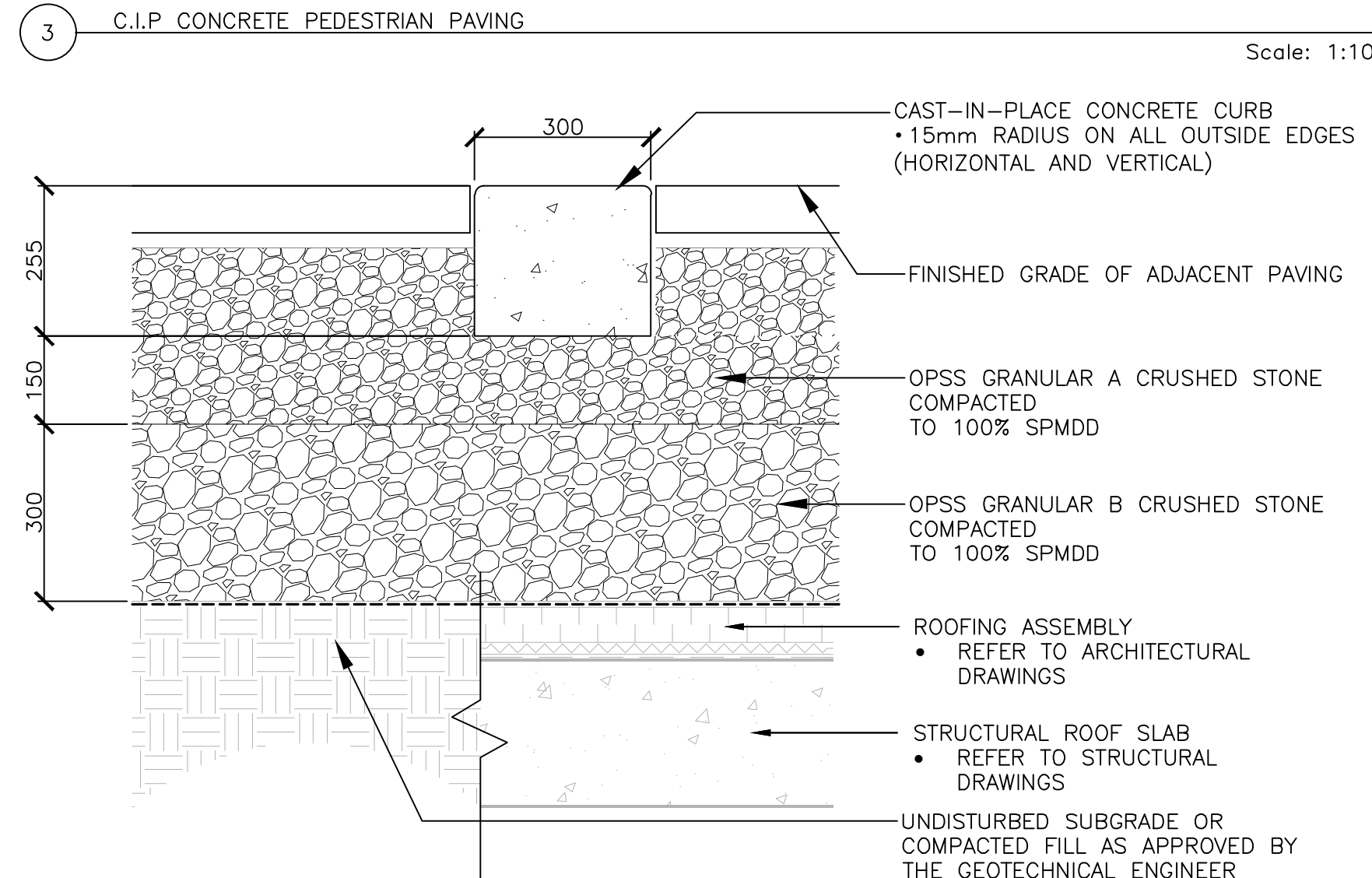
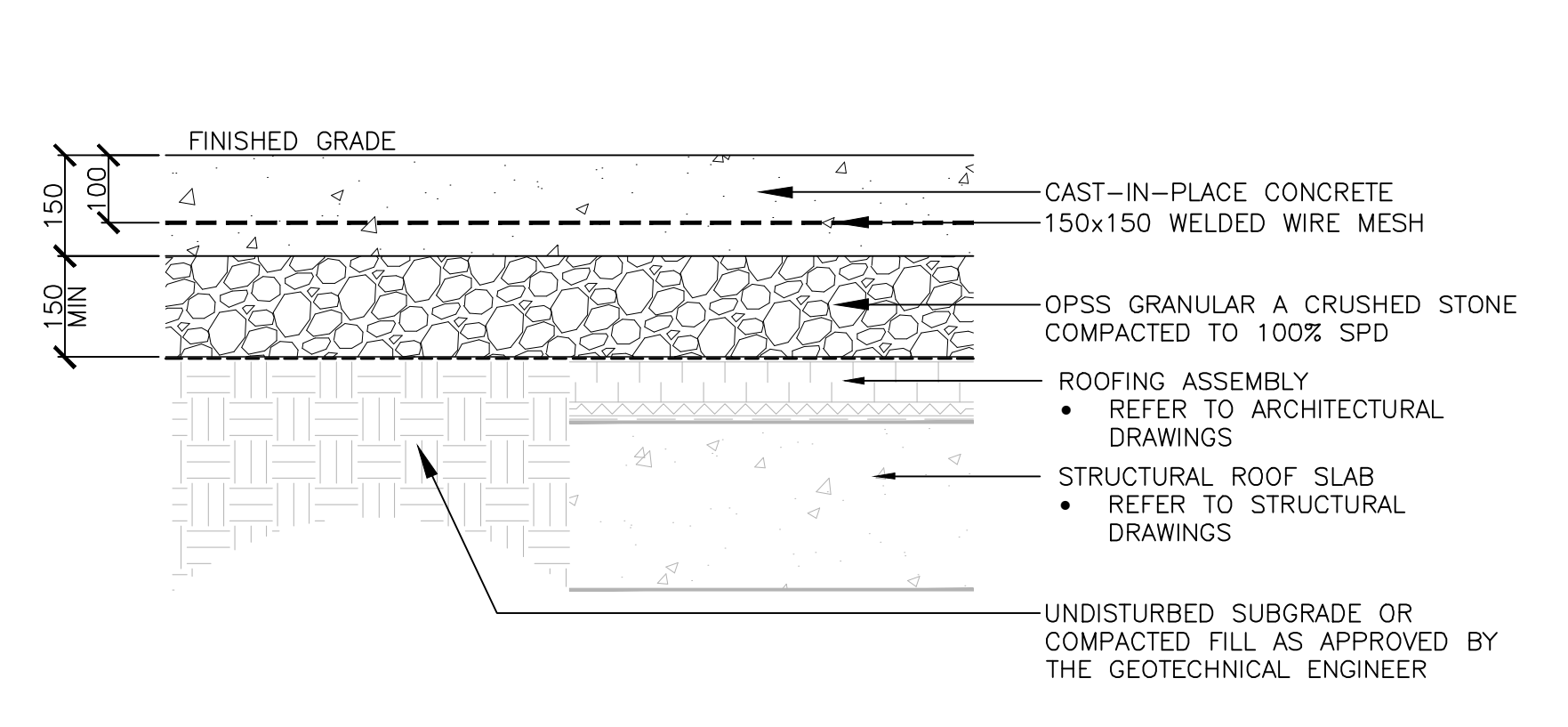
9 CONCRETE CURB AROUND SHRUB PLANTING Scale: 1:10



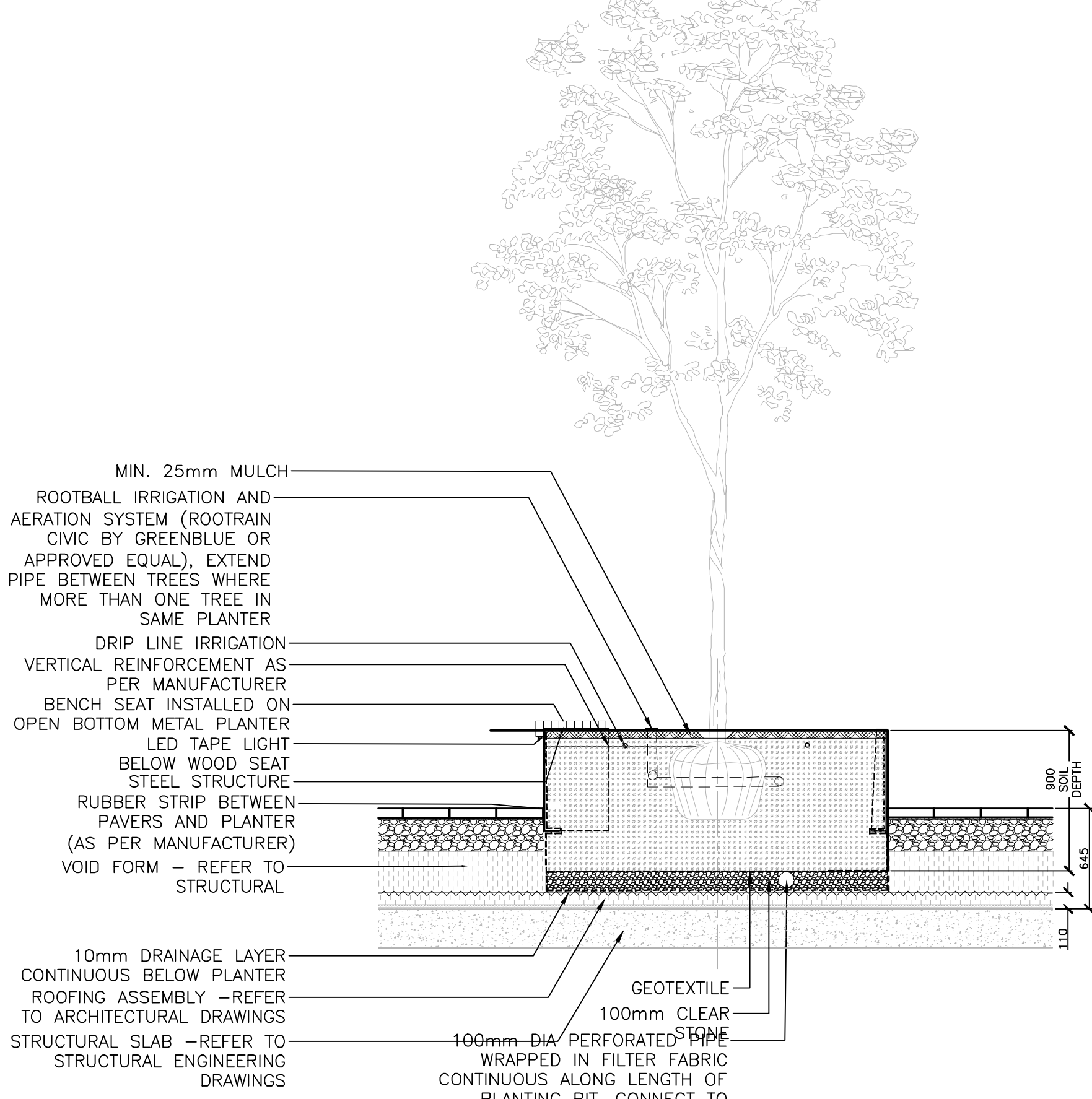
9 CONCRETE CURB AROUND SHRUB PLANTING Scale: 1:10



9 CONCRETE CURB AROUND SHRUB PLANTING Scale: 1:10



6 C.I.P. CONCRETE FLUSH CURB Scale: 1:10




10 TREE PLANTING IN METAL PLANTER Scale: 1:20

Key Plan

4	RE-ISSUED FOR SPA SUBMISSION	23 JAN 2024
3	RE-ISSUED FOR SPA SUBMISSION	02 OCT 2023
2	ISSUED FOR SPA SUBMISSION	13 JUNE 2023
1	ISSUED FOR COORDINATION	05 JUNE 2023
No.	Revision	Date

North:	Stamp:
--------	--------



CSW Landscape Architecture
 Urban Design
 Site Planning
 Recreation and Park Planning
 Project Management

1960 Scott Street, Suite 200, Ottawa, Ontario K1Z 8L8
 Tel: (613) 729-4536 Fax: (613) 729-3018

- All measurements in millimeters unless specified otherwise. Do not scale drawing. All drawings to be read in conjunction with written specifications.
- Copyright reserved. This drawing is the exclusive property of CSW Landscape Architects Ltd. and shall not be used without the consent thereof.
- This Drawing may not be used for construction until signed by the landscape architect. It is the responsibility of the contractor to:
 - check and verify all dimensions on site;
 - report all errors and/or omissions to the landscape architect;
 - comply with all pertinent codes and by-laws;
 - check and verify locations of all underground services with all local utilities prior to any digging.

Project:
RIVERAIN DISTRICT PHASE 3
 300 MONTGOMERY STREET
 OTTAWA, ONTARIO

Drawing:
LANDSCAPE DETAILS

Scale:	Date:
Design By:	Drawn By:
Project Number:	Sheet Number:
AB	AB
2052-01	L2.1