

LEGEND

- LARGE DECIDUOUS TREE
- SMALL DECIDUOUS TREE
- LARGE CONIFEROUS TREE
- BENCH
- BOLLARD
- TOPSOIL & SOD
- SHRUB/PERENNIAL PLANTING
- WILDFLOWER/MEADOW SEED
- PEDESTRIAN UNIT PAVING
- ASPHALT PAVING
- CONCRETE PAVING

2	ISSUED FOR SPA SUBMISSION	13 JUNE 2023
1	ISSUED FOR COORDINATION	05 JUNE 2023
No.	Revision	Date

North:

Stamp:

CSW

Landscape Architecture
Urban Design
Site Planning
Recreation and Park Planning
Project Management

319 McRae Avenue, Suite 502, Ottawa, Ontario, K1Z 0B9
Tel: (613) 729-4536

- All measurements in millimeters unless specified otherwise. Do not scale drawing. All drawings to be read in conjunction with written specifications.
- Copyright reserved. This drawing is the exclusive property of CSW Landscape Architects Ltd. and shall not be used without the consent thereof.
- This Drawing may not be used for construction until signed by the landscape architect. It is the responsibility of the contractor to:
 - check and verify all dimensions on site;
 - report all errors and/or omissions to the landscape architect;
 - comply with all pertinent codes and by-laws;
 - check and verify locations of all underground services with all local utilities prior to any digging.

Project:
**RIVERAIN DISTRICT
PHASE 3**

300 MONTGOMERY STREET
OTTAWA, ONTARIO

Drawing:
**LANDSCAPE PLAN
PHASE 3**

Scale: 1:200 Date: MAY 15, 2023

Design By: AB Drawn By: AB

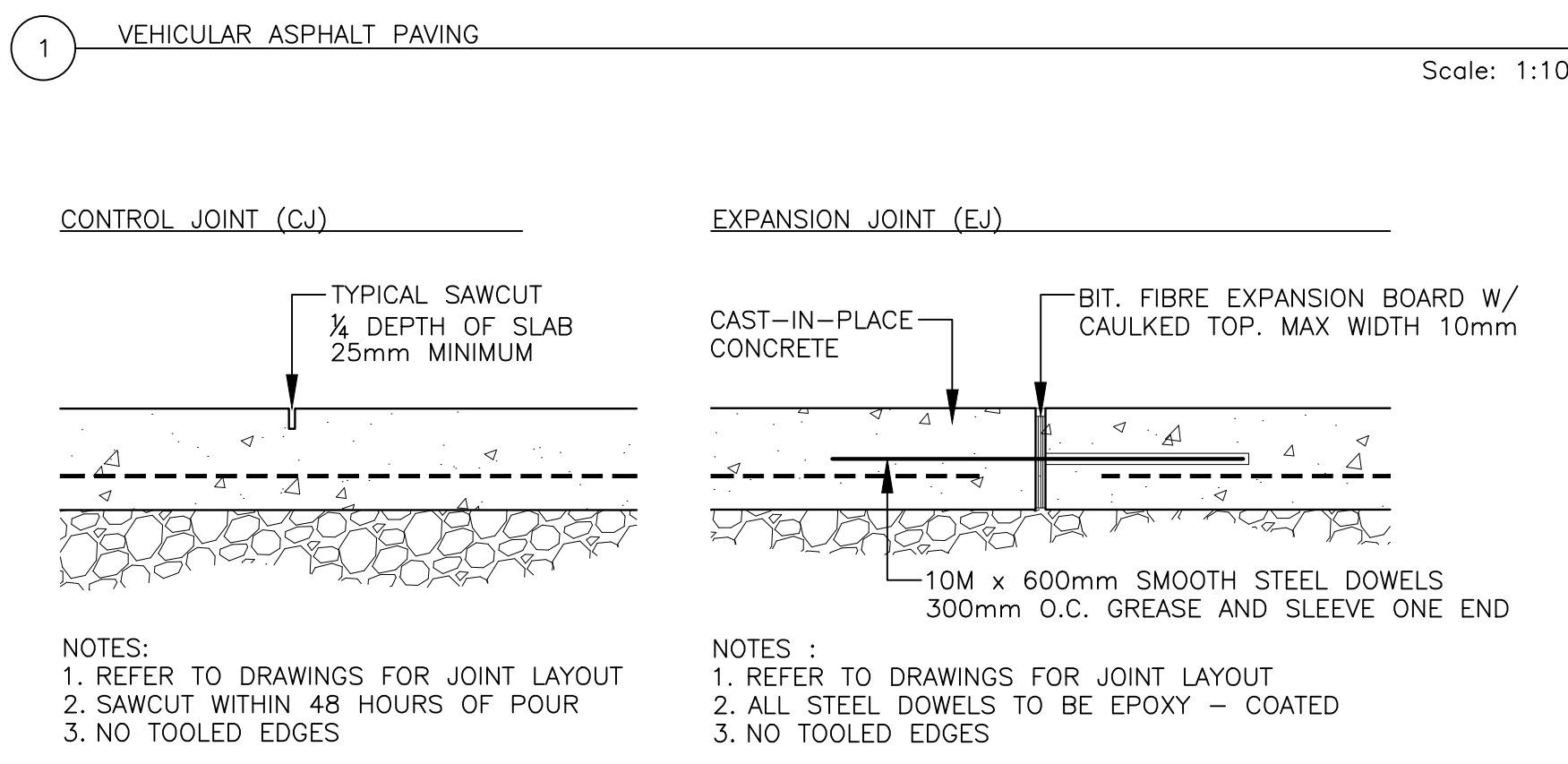
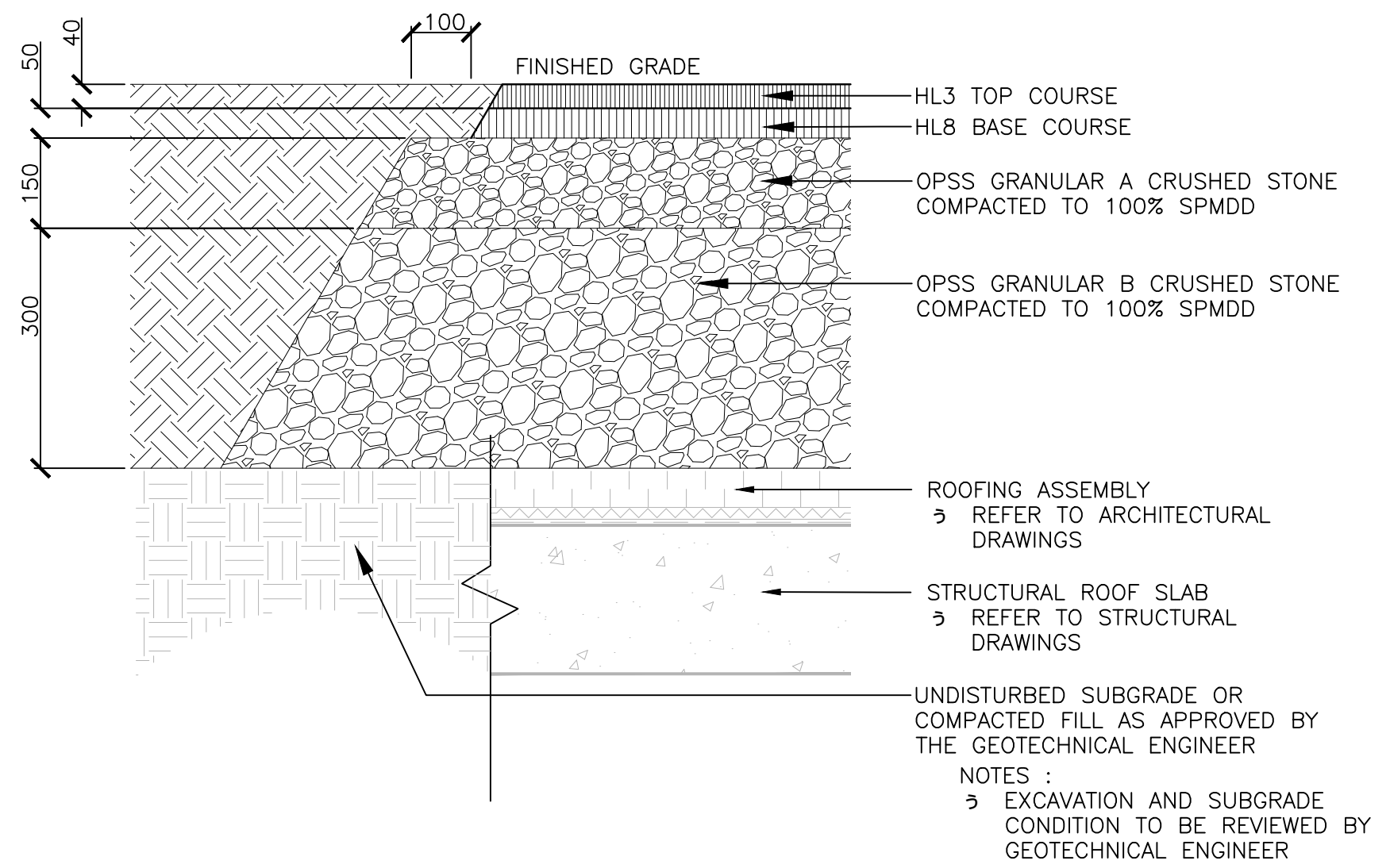
Project Number: 2052-02 Sheet Number: L 1.3

KEY	BOTANICAL NAME	COMMON NAME	QTY	SIZE	REMARKS
DECIDUOUS TREES					
AM	AMELACHER CANADENSIS	SERVICEBERRY	2	50mm CAL.	W.B.
AR	ACER RUBRUM	RED MAPLE	4	50mm CAL.	B&B W.B.
CO	CELTIS OCCIDENTALIS	COMMON HACKBERRY	3	50mm CAL.	B&B W.B.
QR	QUERCUS RUBRA	RED OAK	5	50mm CAL.	B&B W.B.
CC	CERCIS CANADENSIS	EASTERN REDBUD	3	50mm CAL.	MULTI STEM B&B W.B.
QM	QUERCUS MACROCARPA	BURR OAK	3	50mm CAL.	B&B W.B.
TC	TILIA CORDATA	LITTLE LEAF LINDEN	3	50mm CAL.	B&B W.B.
UA	ULMUS AMERICANA 'PRINCETON'	PRINCETON ELM	4	50mm CAL.	B&B W.B.
MP	MALUS 'PRAIRIFIRE'	PRAIRIFIRE CRABAPPLE	2	50mm CAL.	W.B.
SR	SYRINGA RETICULATA	JAPANESE TREE LILAC	2	50mm CAL.	W.B.
CONIFEROUS TREES					
PS	PINUS STROBUS	EASTERN WHITE PINE	3	1800mm	
SHRUBS					
CI	CLETHRA ALNFOLIA 'HUMMINGBIRD'	SUMMERSWEET		5 GAL.	
Pm	PHILADELPHUS X 'SNOWBELLE'	SNOWBELLE MOCKORANGE		5 GAL.	
Po	PHYSOCARPUS OPULIFOLIUS 'MINDIA'	COPPERTINA NINEBARK		5 GAL.	
Rh	RHUS AROMATICA 'GRO-LOW'	FRAGRANT SUMAC		5 GAL.	
Vt	VIBURNUM TRILOBUM 'COMACTUM'	DWARF AMERICAN CRANBERRY		5 GAL.	
PERENNIALS/ORNAMENTAL GRASSES					
am	ASTILBE 'DELFT LACE'	DELFT LACE FALSE SPIREA		1 GAL.	
he	HEMEROCALLIS 'LITTLE RAINBOW'	LITTLE RAINBOW DAYLILY		1 GAL.	
hh	HOSTA 'HUDSON BAY'	HUDSON BAY HOSTA		1 GAL.	
is	IRIS SIBIRICA 'CAESAR'S BROTHER'	CAESAR'S BROTHER IRIS		1 GAL.	
mf	MISCANTHUS SINENSIS 'KLEINE FONTAINE'	LITTLE FOUNTAIN MISCANTHUS		1 GAL.	
ms	MISCANTHUS SINENSIS 'LITTLE KITTEN'	LITTLE KITTEN MISCANTHUS		1 GAL.	

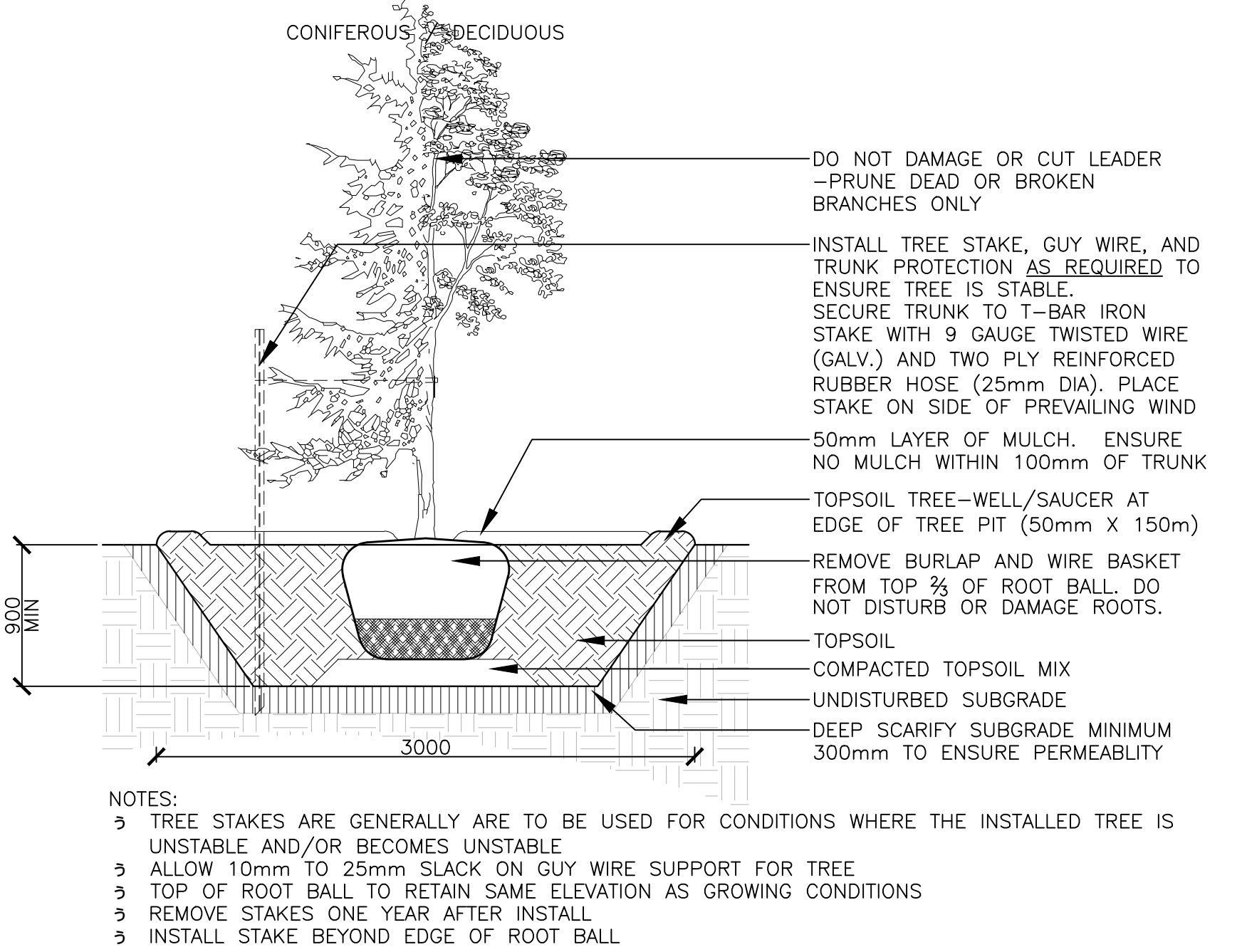


Label Save: 2023-06-13 11:13:59 AM
 File Location: Z:\Projects\2052-02-29 Selkirik Street - Phase 3\Drawings\01-SPA\2052-02-29 Selkirik PH3 (LANDSCAPE)_SPA.dwg

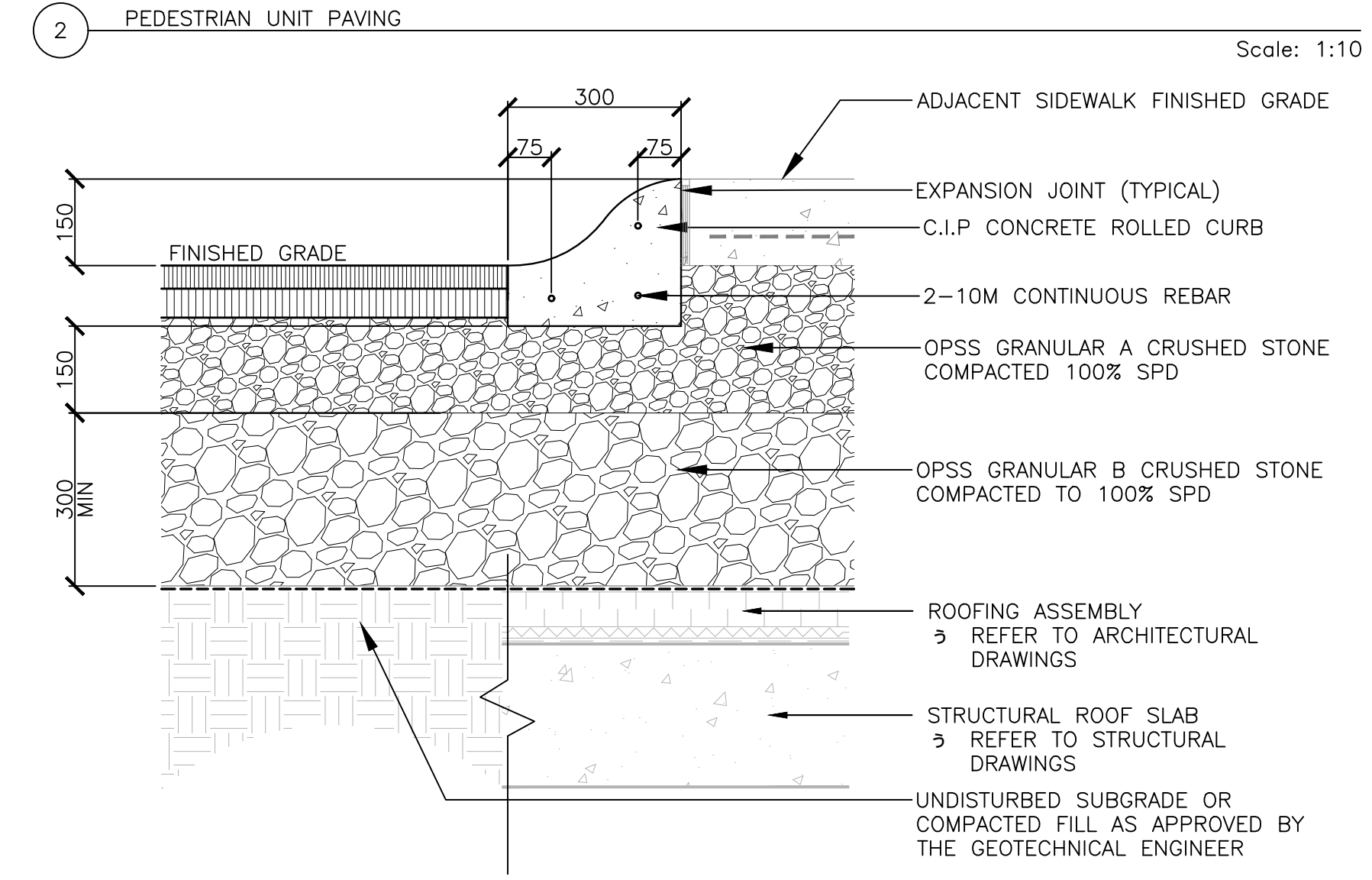
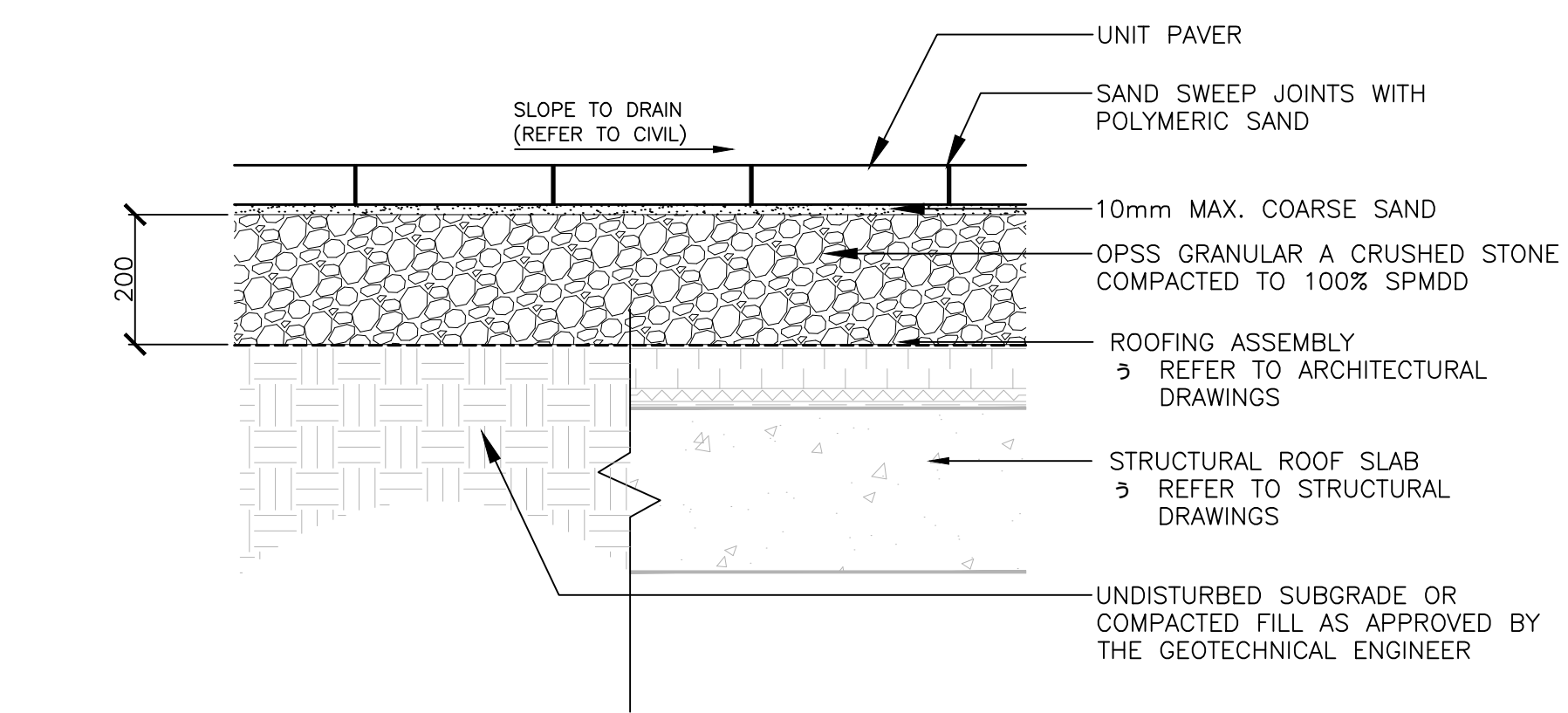
XXX-XX-XX-XXXX
 XXX-XX-XX-XXXX
 XXX-XX-XX-XXXX



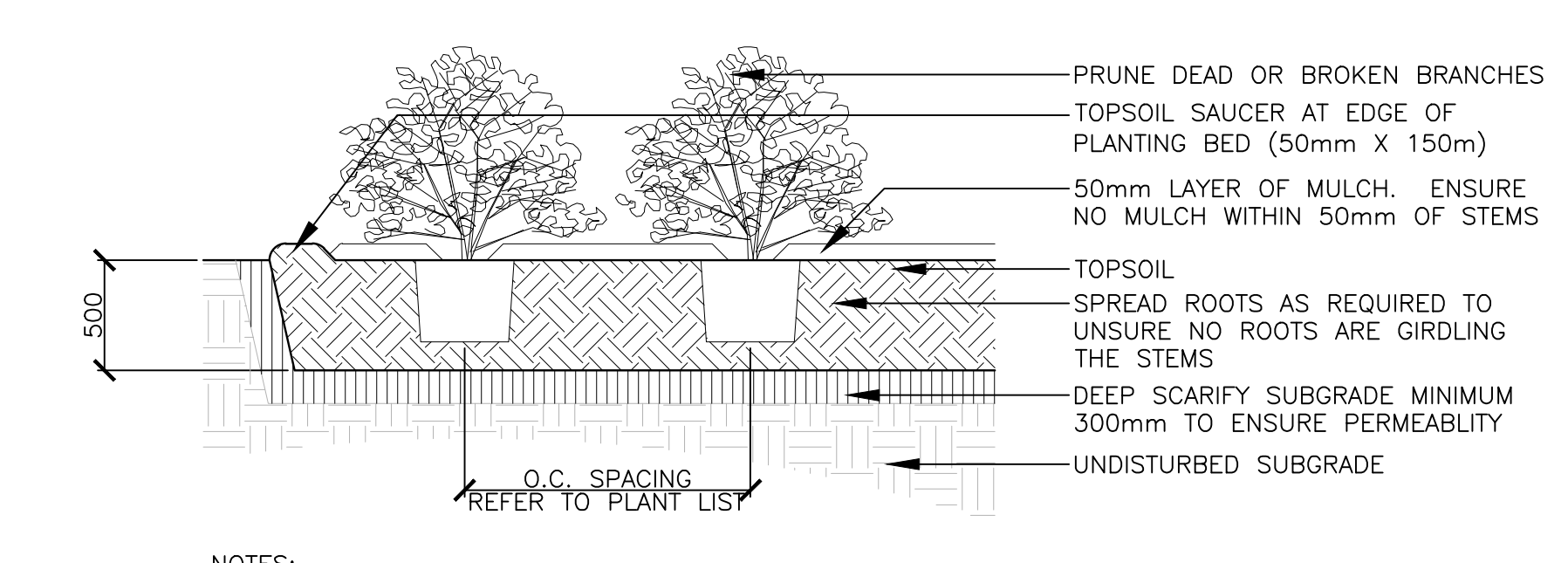
4 C.I.P CONCRETE JOINTING Scale: 1:10



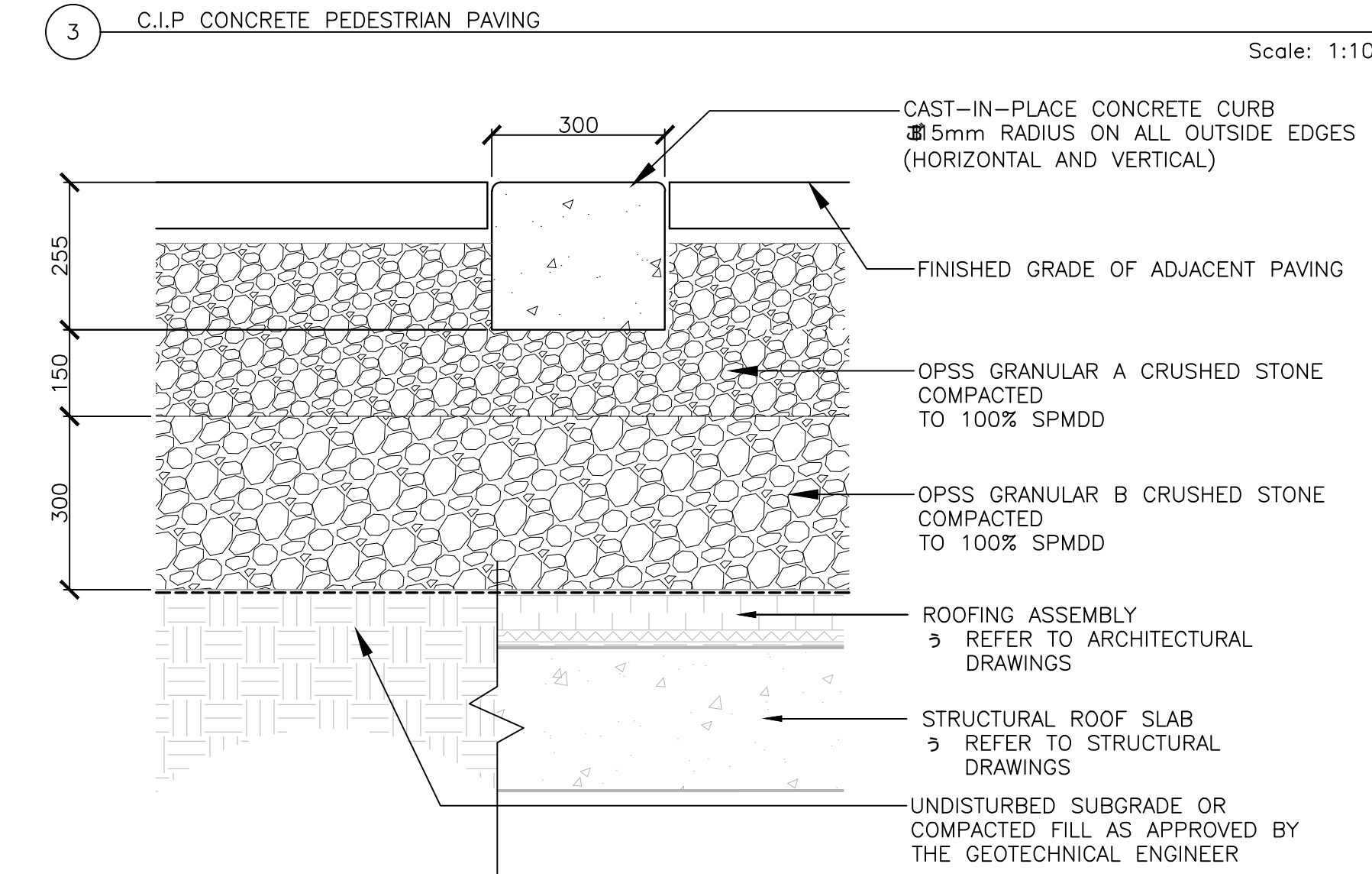
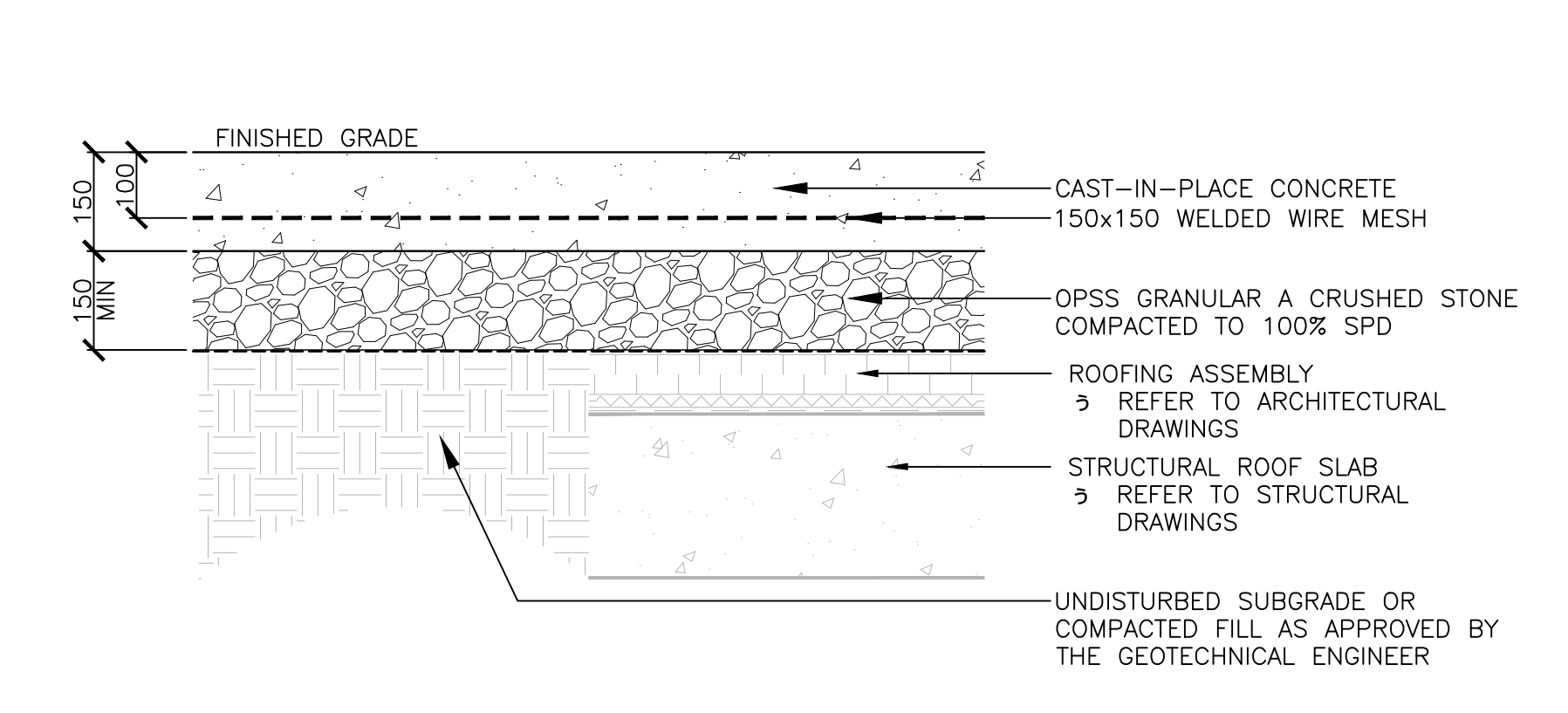
7 TREE PLANTING Scale: 1:30



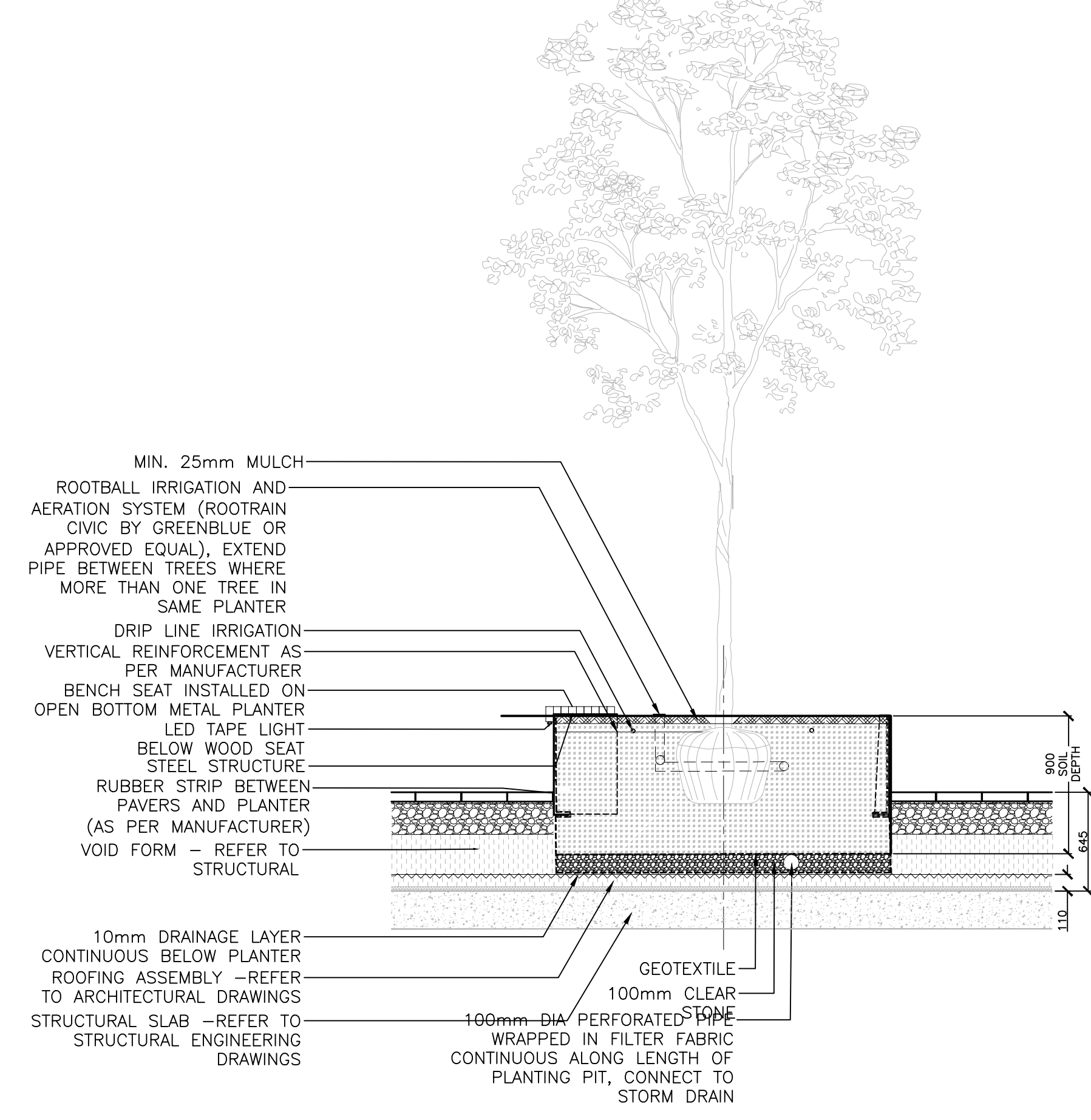
5 C.I.P CONCRETE ROLLED CURB Scale: 1:10



8 SHRUB PLANTING Scale: 1:30



6 C.I.P CONCRETE FLUSH CURB Scale: 1:10



9 TREE PLANTING IN METAL PLANTER Scale: 1:20

Key Plan

No.	Revision	Date
2	ISSUED FOR SPA SUBMISSION	13 JUNE 2022
1	ISSUED FOR COORDINATION	05 JUNE 2022

North: [] Stamp: []

Professional Seal: C.S.W. LANDSCAPE ARCHITECTS LTD. MEMBER

CSW Landscape Architecture
Urban Design
Site Planning
Recreation and Park Planning
Project Management

1960 Scott Street, Suite 200, Ottawa, Ontario K1Z 8L8
Tel: (613) 729-4536 Fax: (613) 729-3018

- All measurements in millimeters unless specified otherwise. Do not scale drawing. All drawings to be read in conjunction with written specifications.
- Copyright reserved. This drawing is the exclusive property of CSW Landscape Architects Ltd. and shall not be used without the consent thereof.
- This Drawing may not be used for construction until signed by the landscape architect. It is the responsibility of the contractor to:
 - Check and verify all dimensions on site;
 - Report all errors and/or omissions to the landscape architect;
 - Comply with all pertinent codes and by-laws;
 - Check and verify locations of all underground services with all local utilities prior to any digging.

Project: **RIVERAIN DISTRICT PHASE 3**

300 MONTGOMERY STREET
OTTAWA, ONTARIO

Drawing: **LANDSCAPE DETAILS**

Scale:	Date:
Design By:	Drawn By:
Project Number:	Sheet Number:

AB 2023-05-26
AB
2052-01 L2.1