

- LEGEND**
- LARGE DECIDUOUS TREE
 - SMALL DECIDUOUS TREE
 - LARGE CONIFEROUS TREE
 - BENCH
 - BOLLARD
 - TOPSOIL & SOD
 - SHRUB/PERENNIAL PLANTING
 - WILDFLOWER/MEADOW SEED
 - PEDESTRIAN UNIT PAVING
 - ASPHALT PAVING
 - CONCRETE PAVING
 - BICYCLE RACK

No.	Revision	Date
4	RE-ISSUED FOR SPA SUBMISSION	02 OCT 2023
3	ISSUED FOR COORDINATION	08 SEPT 2023
2	ISSUED FOR SPA SUBMISSION	13 JUNE 2023
1	ISSUED FOR COORDINATION	05 JUNE 2023

North:

Stamp:

CSW Landscape Architecture
 Urban Design
 Site Planning
 Recreation and Park Planning
 Project Management

319 McRae Avenue, Suite 502, Ottawa, Ontario, K1Z 0B9
 Tel: (613) 729-4536

- All measurements in millimeters unless specified otherwise. Do not scale drawing. All drawings to be read in conjunction with written specifications.
- Copyright reserved. This drawing is the exclusive property of CSW Landscape Architects Ltd. and shall not be used without the consent thereof.
- This Drawing may not be used for construction until signed by the landscape architect. It is the responsibility of the contractor to:
 - ✓ check and verify all dimensions on site;
 - ✓ report all errors and/or omissions to the landscape architect;
 - ✓ comply with all pertinent codes and by-laws;
 - ✓ check and verify locations of all underground services with all local utilities prior to any digging.

Project:
**RIVERAIN DISTRICT
 PHASE 3**
 300 MONTGOMERY STREET
 OTTAWA, ONTARIO

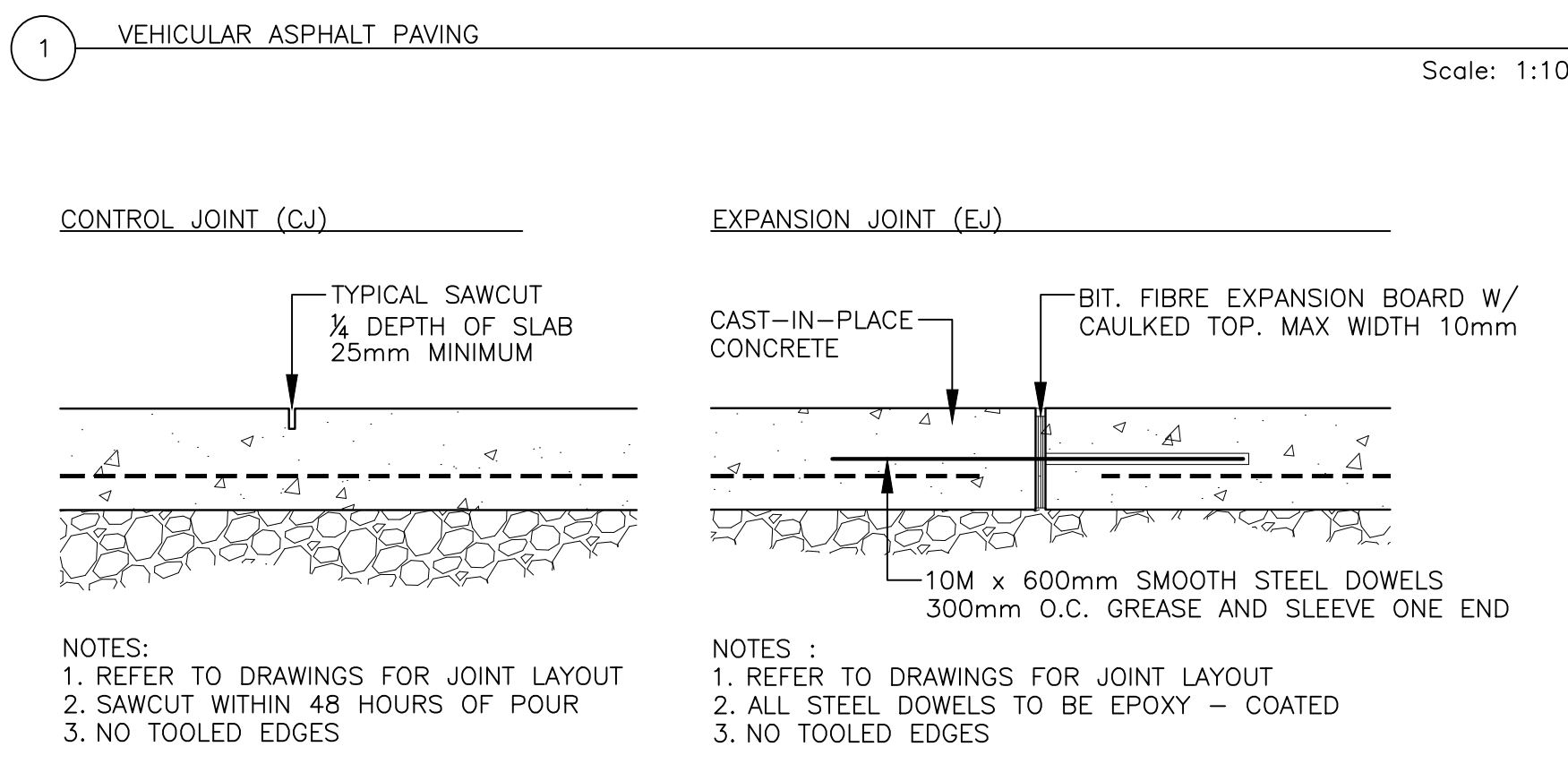
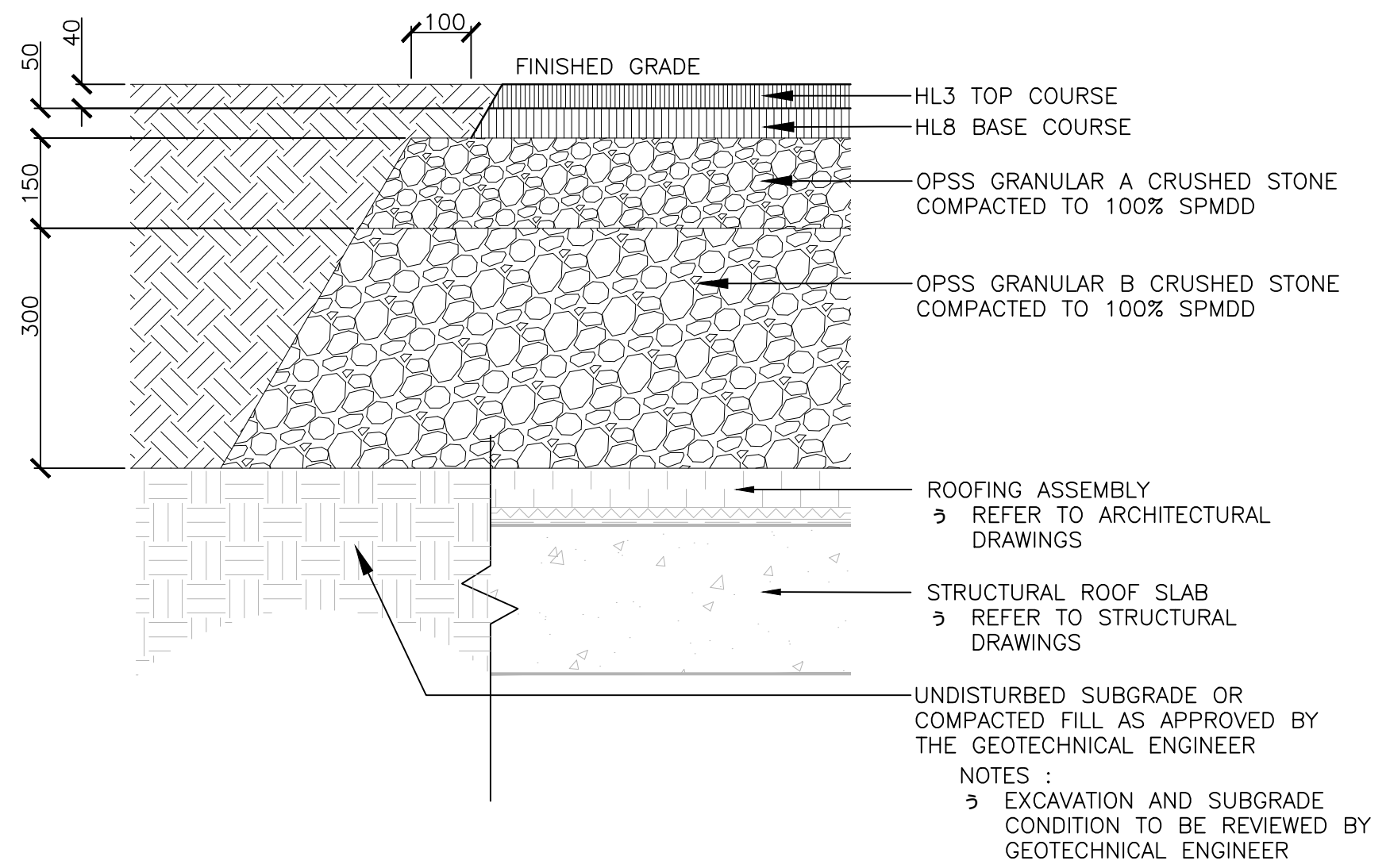
Drawing:
**LANDSCAPE PLAN
 MASTERPLAN**

Scale: 1:200	Date: MAY 15, 2023
Design By: AB	Drawn By: AB
Project Number: 2052-02	Sheet Number: L 1.1

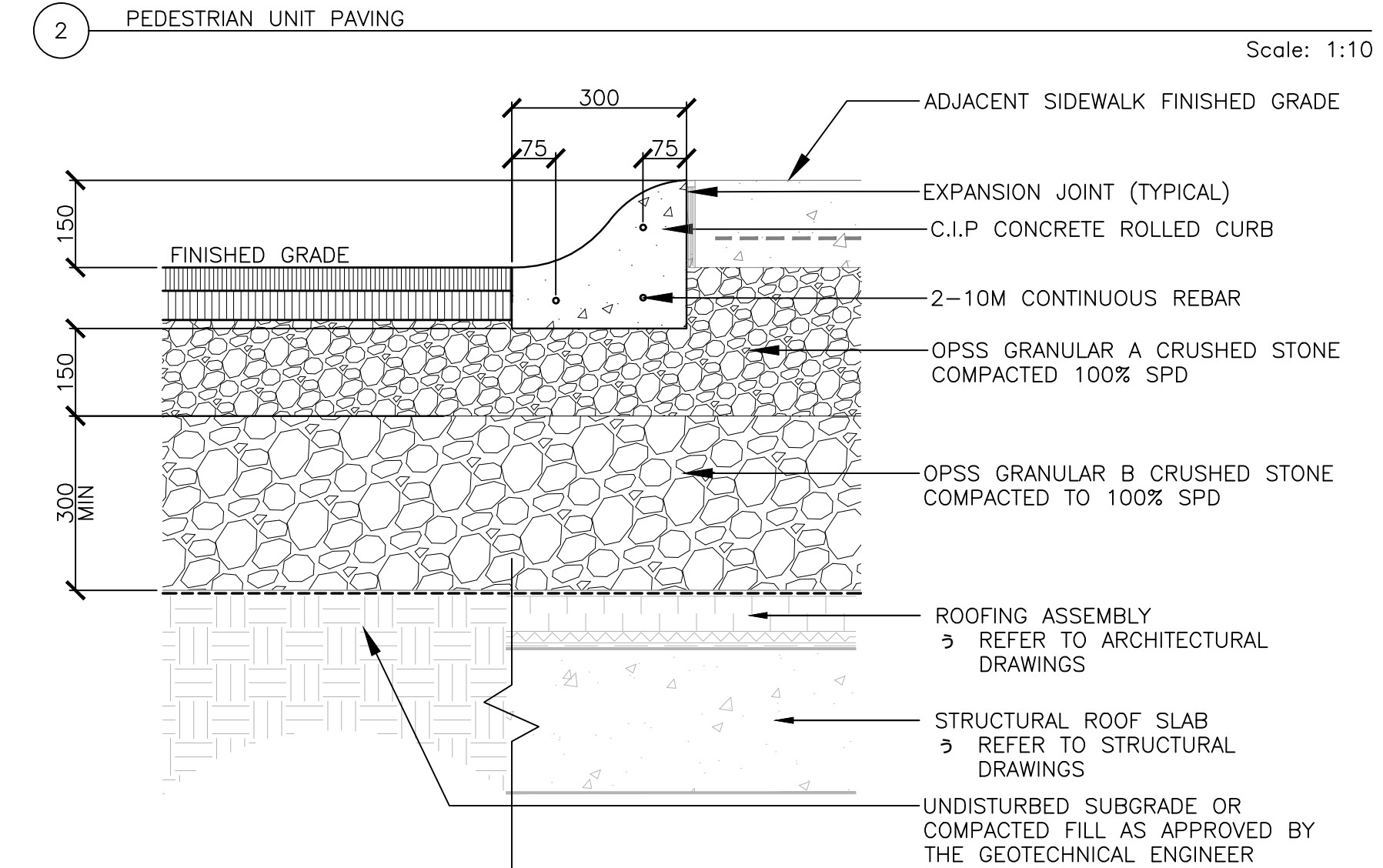
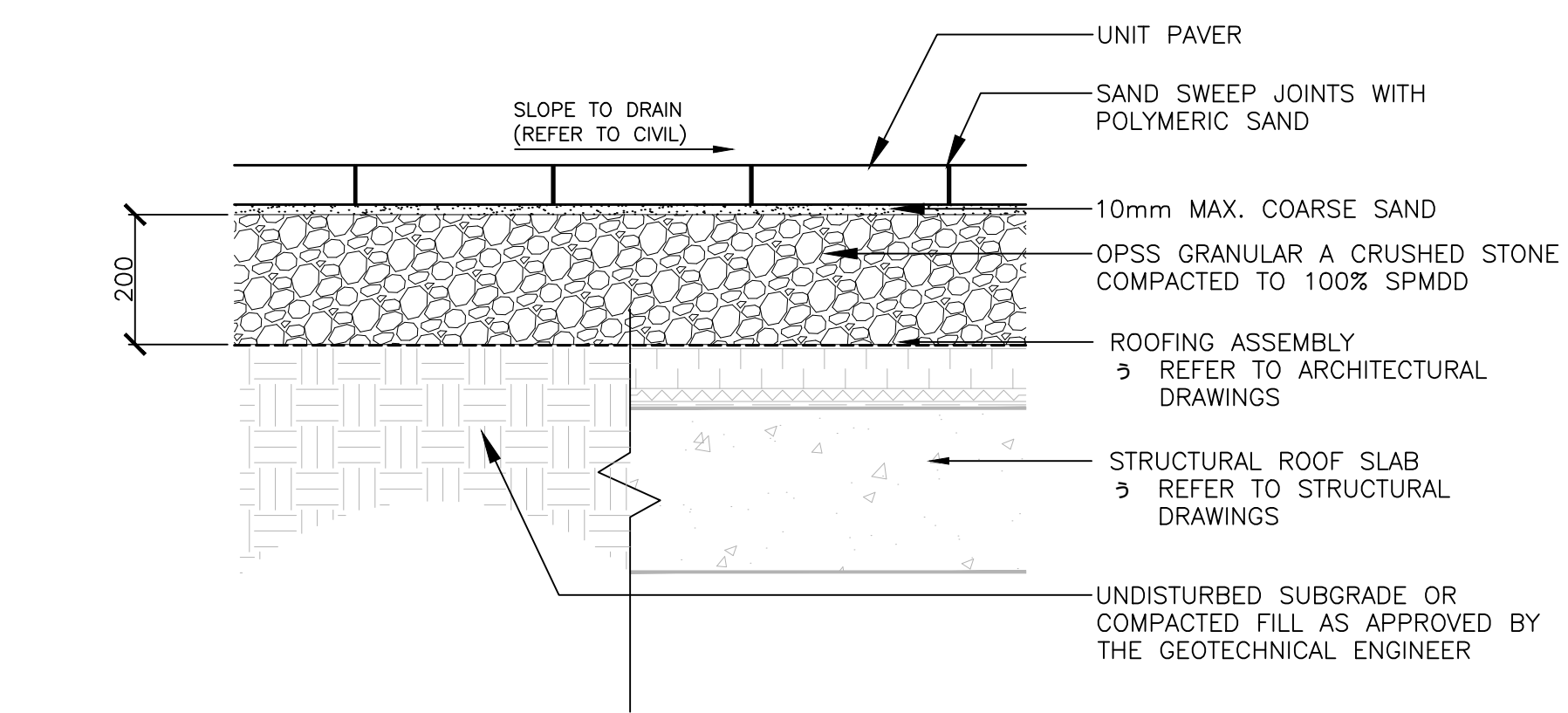
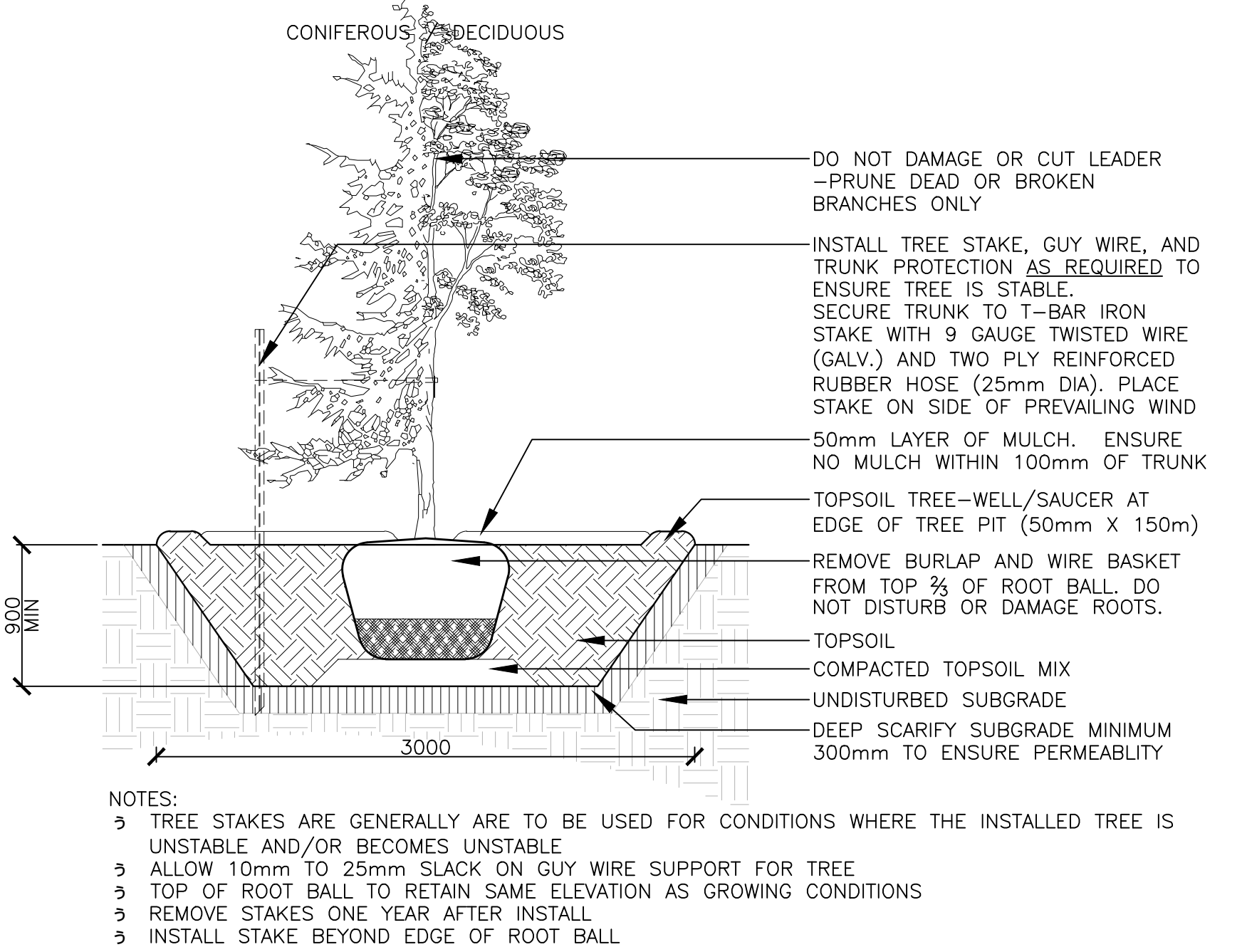


Label Save: 2023-10-02 11:58:05 AM
 File Location: Z:\Projects\2052-02 29 Selkirk Street - Phase 3\Drawings\01-SPA\2052-02 29 Selkirk Street - Phase 3\Drawings\01-SPA\2052-02 29 Selkirk Street - Phase 3\Drawings\01-SPA_R1_recover.dwg

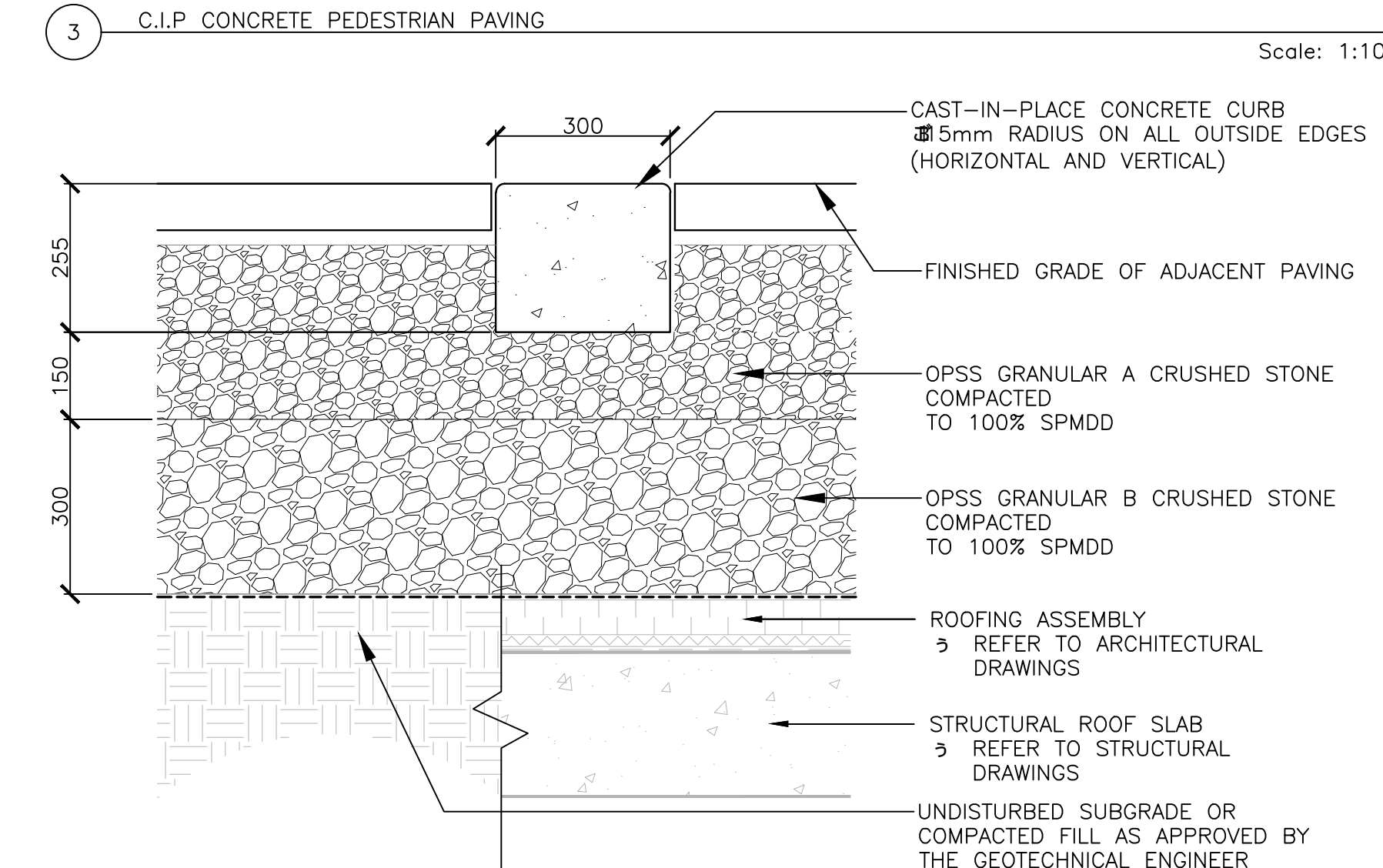
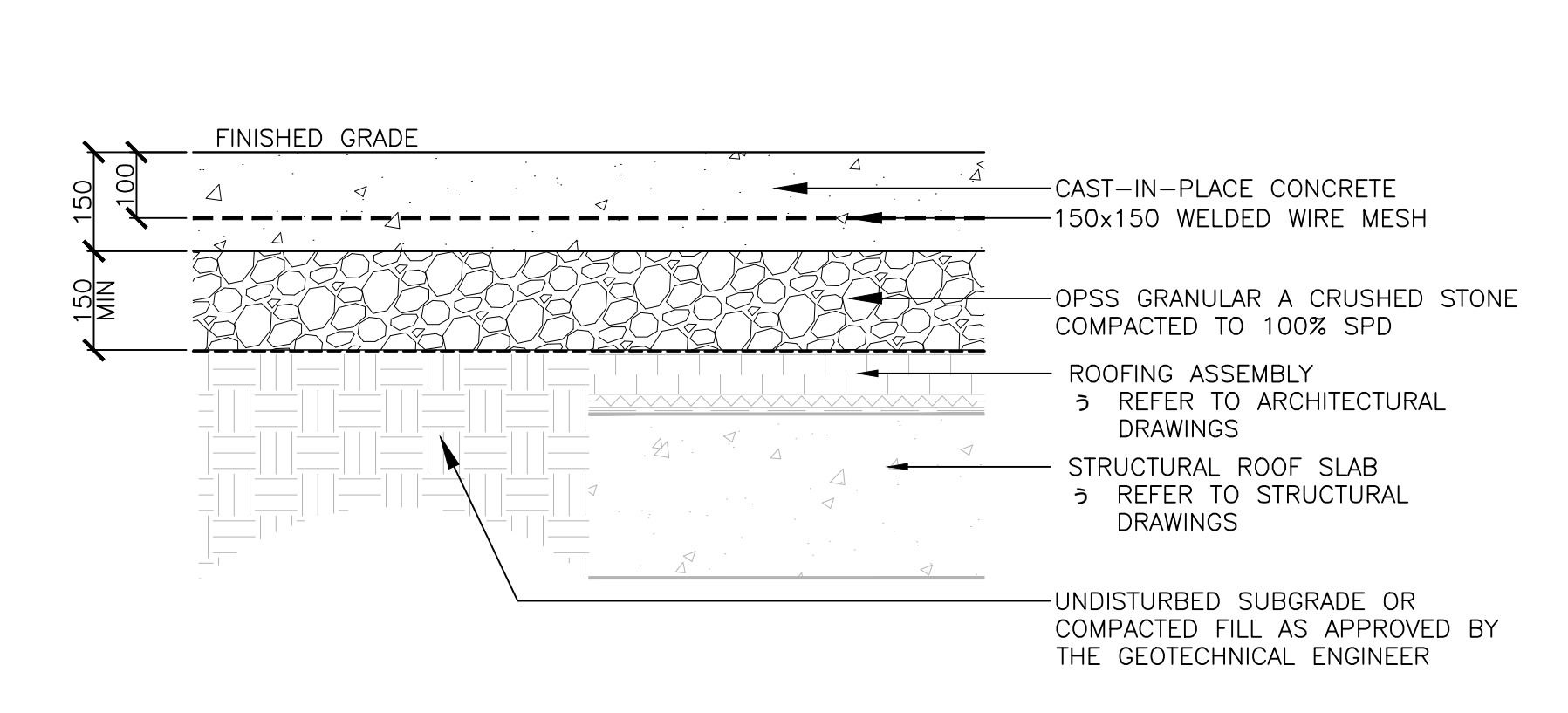
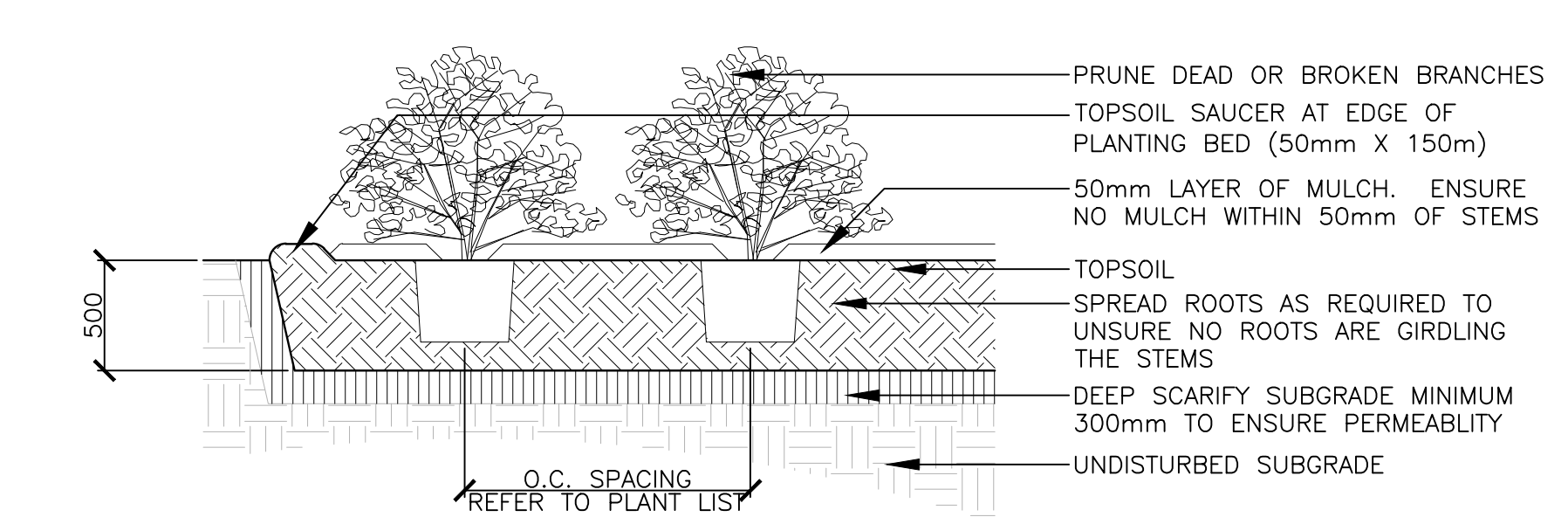
XXXXXX



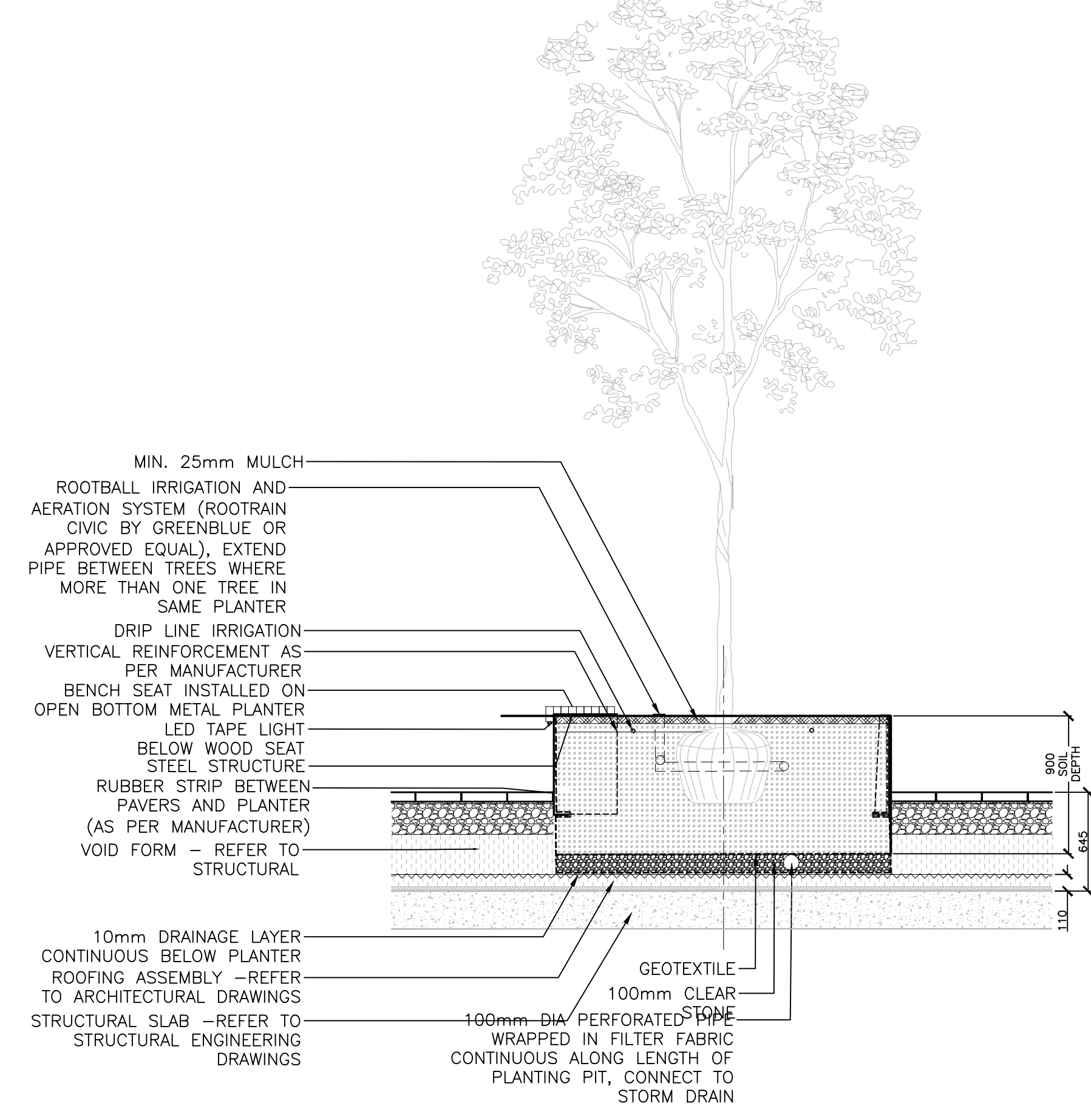
4 C.I.P CONCRETE JOINTING Scale: 1:10



5 C.I.P CONCRETE ROLLED CURB Scale: 1:10



6 C.I.P CONCRETE FLUSH CURB Scale: 1:10



9 TREE PLANTING IN METAL PLANTER Scale: 1:20

Key Plan

3	RE-ISSUED FOR SPA SUBMISSION	02 OCT 2023
2	ISSUED FOR SPA SUBMISSION	13 JUNE 2023
1	ISSUED FOR COORDINATION	05 JUNE 2023
No.	Revision	Date

North:

Stamp:

CSW Landscape Architecture
Urban Design
Site Planning
Recreation and Park Planning
Project Management

1960 Scott Street, Suite 200, Ottawa, Ontario K1Z 8L8
Tel: (613) 729-4536 Fax: (613) 729-3018

- All measurements in millimeters unless specified otherwise. Do not scale drawing. All drawings to be read in conjunction with written specifications.
- Copyright reserved. This drawing is the exclusive property of CSW Landscape Architects Ltd. and shall not be used without the consent thereof.
- This Drawing may not be used for construction until signed by the landscape architect. It is the responsibility of the contractor to:
 - Check and verify all dimensions on site;
 - Report all errors and/or omissions to the landscape architect;
 - Comply with all pertinent codes and by-laws;
 - Check and verify locations of all underground services with all local utilities prior to any digging.

Project:
RIVERAIN DISTRICT PHASE 3
300 MONTGOMERY STREET
OTTAWA, ONTARIO

Drawing:
LANDSCAPE DETAILS

Scale:	Date: 2023-05-26
Design By: AB	Drawn By: AB
Project Number: 2052-01	Sheet Number: L2.1