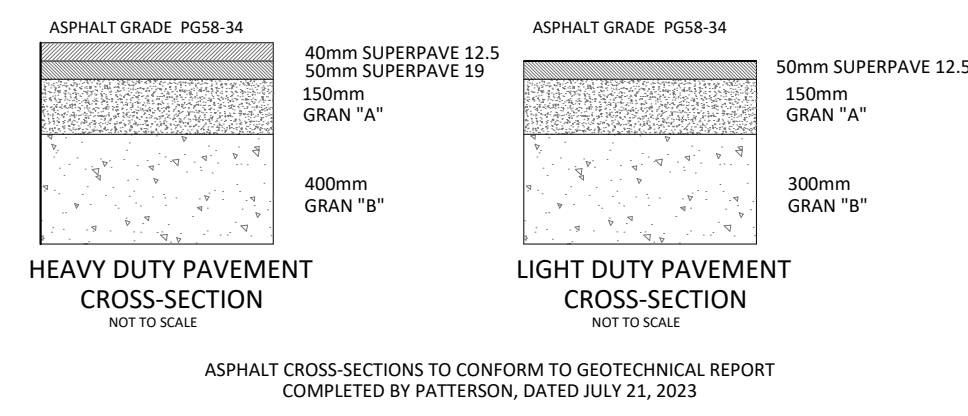
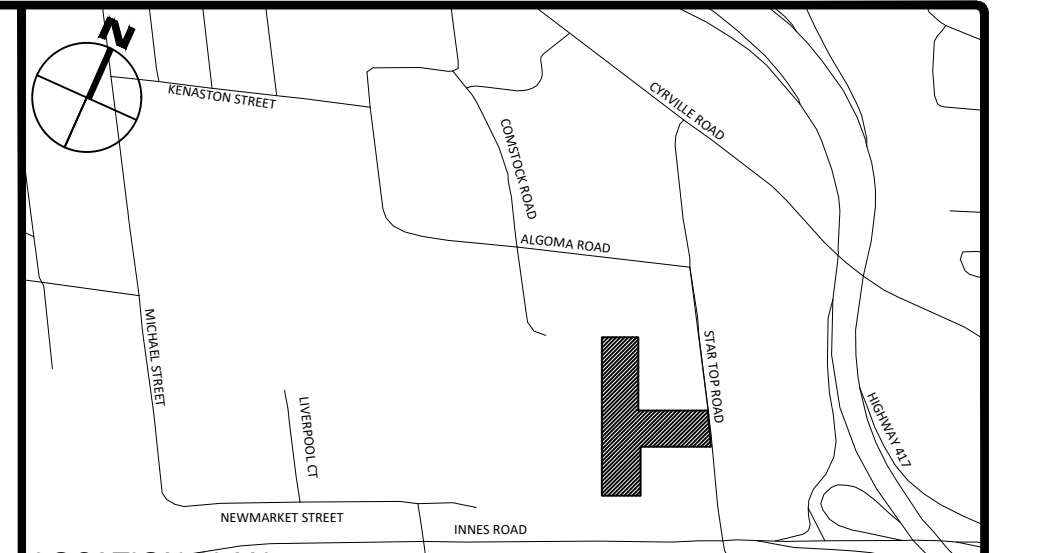


- GENERAL NOTES**
- THE ORIGINAL TOPOGRAPHY, GROUND ELEVATION AND SURVEY DATA SHOWN ARE SUPPLIED FOR INFORMATION PURPOSES ONLY, AND IMPLY NO GUARANTEE OF ACCURACY. IT SHALL BE THE RESPONSIBILITY OF THE CONTRACTOR TO VERIFY ALL INFORMATION SHOWN.
 - THIS PLAN IS NOT A CADASTRAL SURVEY SHOWING LEGAL PROPERTY BOUNDARIES AND EASEMENTS. THE PROPERTY BOUNDARIES SHOWN HEREON HAVE BEEN DERIVED FROM INFORMATION SUPPLIED BY (OR SHOWN ON) AND CANNOT BE RELIED UPON TO BE ACCURATE OR COMPLETE. THE PRECISE LOCATION OF THE CURRENT PROPERTY BOUNDARIES AND EASEMENTS CAN ONLY BE DETERMINED BY AN UP-TO-DATE LAND TITLES SEARCH AND A SUBSEQUENT CADASTRAL SURVEY PERFORMED AND CERTIFIED BY AN ONTARIO LAND SURVEYOR.
 - THE CONTRACTOR IS TO OBTAIN AND PAY FOR ALL NECESSARY PERMITS AND APPROVALS FROM THE CITY BEFORE COMMENCING CONSTRUCTION.
 - THE CONTRACTOR IS RESPONSIBLE FOR ALL LAZYT.
 - THE CONTRACTOR IS TO DETERMINE THE EXACT LOCATION, SIZE, MATERIAL AND ELEVATION OF ALL EXISTING UTILITIES PRIOR TO COMMENCING CONSTRUCTION. PROTECT AND ASSUME ALL RESPONSIBILITY FOR EXISTING UTILITIES WHETHER OR NOT SHOWN ON THESE DRAWINGS. IF THERE IS ANY DISCREPANCY THE CONTRACTOR IS TO NOTIFY THE ENGINEER PROMPTLY.
 - RESTORE ALL TRENCHES AND SURFACES OF PUBLIC ROAD ALLOWANCES TO ORIGINAL CONDITION OR BETTER THAN ORIGINAL CONDITION AND TO THE SATISFACTION OF THE CITY AUTHORITIES.
 - EXCAVATE AND DISPOSE OF ALL EXCESS EXCAVATED MATERIAL, SUCH AS ASPHALT, CURBING AND DEBRIS, OFF SITE AS DIRECTED BY THE ENGINEER AND THE CITY.
 - TOPSOIL TO BE STRIPPED AND STOCKPILED FOR REHABILITATION. CLEAN FILL TO BE PLACED IN FILL AREAS AND COMPACTED TO 95% STANDARD PROCTOR DENSITY.
 - ALL DISTURBED AREAS TO BE RESTORED TO ORIGINAL CONDITION OR BETTER UNLESS OTHERWISE SPECIFIED.
 - THE CONTRACTOR SHALL BE RESPONSIBLE FOR ALL TRAFFIC CONTROL AND SAFETY MEASURES DURING THE CONSTRUCTION PERIOD, INCLUDING THE SURVEY, INSTALLATION, AND REMOVAL OF ALL NECESSARY SIGNAGE, DELINEATORS, MARKERS AND BARRIERS.
 - DO NOT ALTER GRADING OF THE SITE WITHOUT PRIOR APPROVAL OF THE ENGINEER/CITY.
 - ALL ROADWAY, PARKING LOT, AND GRADING WORKS TO BE UNDERTAKEN IN ACCORDANCE WITH CITY STANDARDS AND SPECIFICATIONS. THE CONTRACTOR IS TO PROVIDE POSITIVE DRAINAGE AWAY FROM THE BUILDING.
 - CONTACT THE CITY FOR INSPECTION OF ROUGH GRADING OF PARKING LOTS, ROADWAYS AND LANDSCAPED AREAS PRIOR TO PLACEMENT OF ASPHALT AND TOPSOIL. ALL DEFICIENCIES NOTED SHALL BE RECTIFIED TO THE CITY'S SATISFACTION PRIOR TO PLACEMENT OF ANY ASPHALT, TOPSOIL, SEED & MULCH AND/OR SOIL.
 - ALL DIMENSIONS AND INVERTS MUST BE VERIFIED PRIOR TO CONSTRUCTION, IF THERE IS ANY DISCREPANCY THE CONTRACTOR IS TO NOTIFY THE ENGINEER PROMPTLY.
 - ELECTRICAL, GAS, TELEPHONE AND TELEVISION SERVICE LOCATIONS ARE SUBJECT TO THE INDIVIDUAL AGENCY.
 - ELECTRICAL SERVICE - HYDRO ONE,
 - GAS SERVICE - ENBRIDGE,
 - TELEPHONE SERVICE - BELL CANADA,
 - TELEVISION SERVICE - ROGERS.
 - INSTALLATION TO BE IN ACCORDANCE WITH CURRENT CODES AND STANDARDS OF APPROVAL AGENCIES HYDRO ONE, BELL AND THE CITY.
 - CONTRACTOR TO ENSURE ALL APPLICABLE OPS SPECIFICATIONS ARE FOLLOWED DURING CONSTRUCTION.
 - ALL PROPOSED CURB TO BE CONCRETE BARRIER CURB UNLESS OTHERWISE SPECIFIED.
 - THIS PLAN MUST BE READ IN CONJUNCTION WITH THE GEOTECHNICAL INVESTIGATION COMPLETED BY PATTERSON GROUP, DATED JULY 21, 2023.



FOUNDATION DETAIL
 N.T.S.



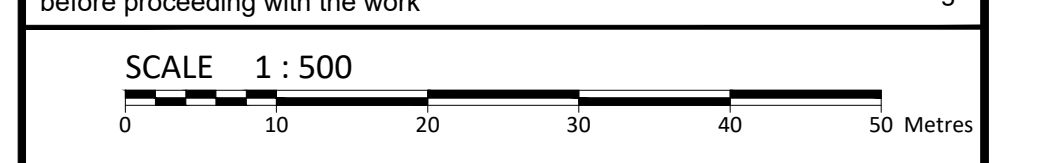
LEGEND

CONCRETE BARRIER CURB	PROPERTY LINE
DC	DRAINAGE SWALE
CONCRETE BARRIER CURB	EX. DRAINAGE DITCH
CONCRETE WALKWAY	TERRACING AT MAX 3:1 UNLESS SPECIFIED
PROPOSED LANDSCAPED AREA	95.50 SURFACE ELEVATION
LIGHT DUTY ASPHALT	95.50 SWALE ELEVATION
HEAVY DUTY ASPHALT	95.50 TOP OF WALL ELEVATION
EX. ASPHALT	95.50 BOTTOM OF WALL ELEVATION
LSCB	LANDSCAPING CATCHBASIN
CBMHH	CATCHBASIN MANHOLE
CBH	CATCHBASIN
MH#A	SANITARY SEWER MANHOLE
HYD	FIRE HYDRANT
B/F	WATER VALVE
	EX. TREE
	PROPOSED DOWNSPOUT

FOR REVIEW ONLY
 NOT FOR CONSTRUCTION

No.	Revisions	Date
7	REVISED PER CITY COMMENTS	2024.10.07
6	REVISED PER CITY COMMENTS	2024.08.15
5	REVISED PER CITY COMMENTS	2024.03.11
4	ISSUED FOR SITE PLAN CONTROL	2024.01.17
3	REVISED PER UPDATED SITE PLAN	2023.11.15
2	REVISED PER CITY COMMENTS	2023.10.06
1	ISSUED FOR SITE PLAN APPLICATION	2023.08.04

Check and verify all dimensions before proceeding with the work. Do not scale drawings.



McINTOSH PERRY
 115 Walgreen Road, RR3, Carp, ON K0A 1L0
 Tel: 613-836-2184 Fax: 613-836-3742
 www.mcintoshperry.com

Client: **BBS CONSTRUCTION**
 1805 WOODWARD DRIVE
 OTTAWA, ON K2C 0P9

Project: **BOONE PLUMBING WAREHOUSE**
 1560 STAR TOP ROAD

Drawing Title: **GRADING PLAN**

Scale: 1:500	Project Number: CCO-23-3725
Drawn By: M.R.	Original Date: 2023.08.04
Checked By: C.H.	GP 2023.08.04
Designed By: M.R.	

FILENAME: I:\Projects\2023\CCO-23-3725-Boone Warehouse_1560 Star Top Road\11 - Grading\CCO-23-3725 - PRESENTATION.dwg
 LAST SAVED: Monday, October 07, 2024 10:45:10 AM
 LAST PLOTTED: Monday, October 07, 2024 10:45:10 AM

D07-12-23-0107