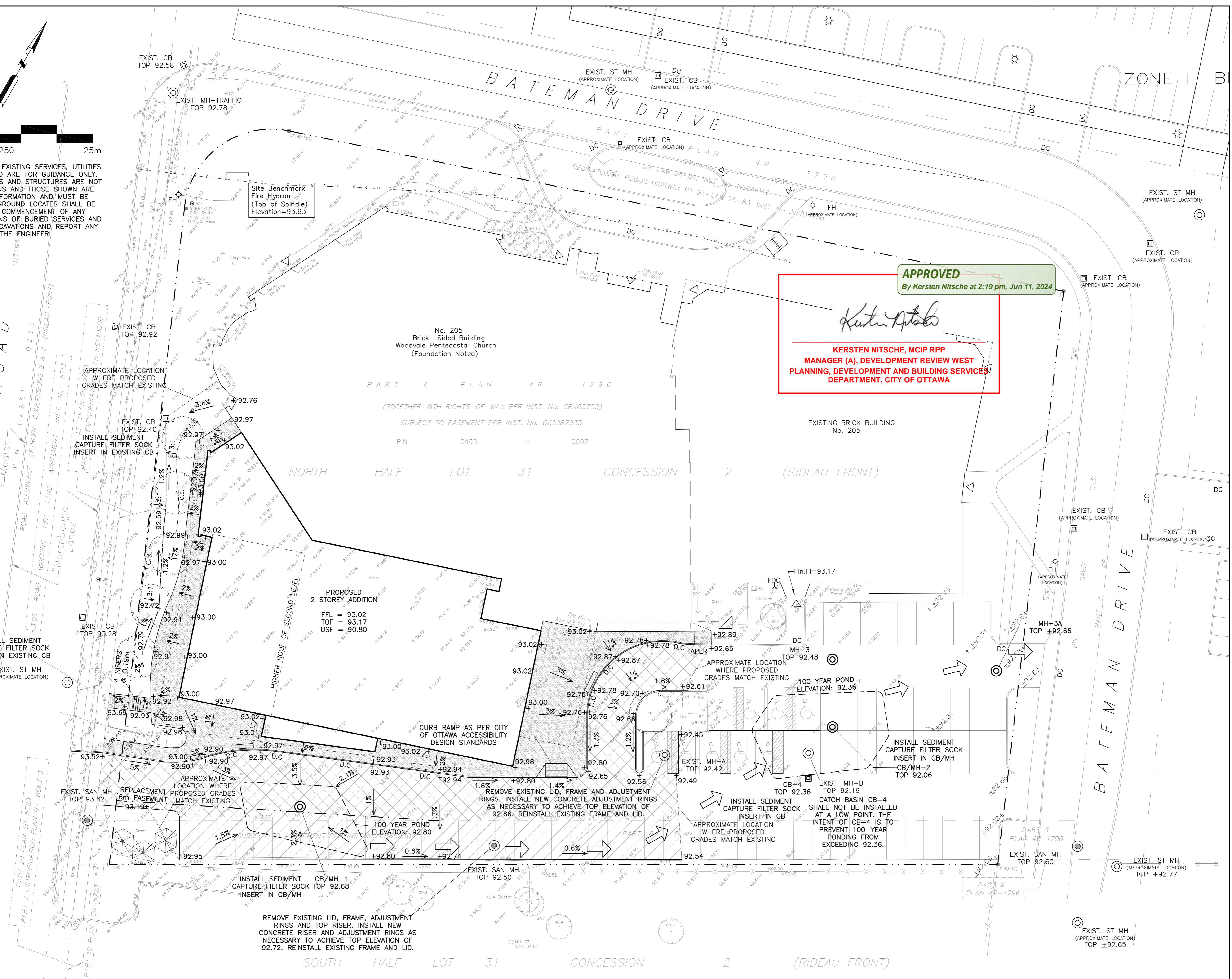


SIZE, DEPTH AND LOCATION OF EXISTING SERVICES, UTILITIES AND STRUCTURES AS INDICATED ARE FOR GUIDANCE ONLY. ALL EXISTING SERVICES, UTILITIES AND STRUCTURES ARE NOT NECESSARILY SHOWN ON PLANS AND THOSE SHOWN ARE DERIVED FROM AVAILABLE INFORMATION AND MUST BE CONFIRMED ON SITE. UNDERGROUND LOCATES SHALL BE CONDUCTED PRIOR TO THE COMMENCEMENT OF ANY EXCAVATION. CONFIRM LOCATIONS OF BURIED SERVICES AND UTILITIES BY CAREFUL TEST EXCAVATIONS AND REPORT ANY DIFFERENCES TO THE ENGINEER.

GREENBANK ROAD

BATEMAN DRIVE

BATEMAN DRIVE

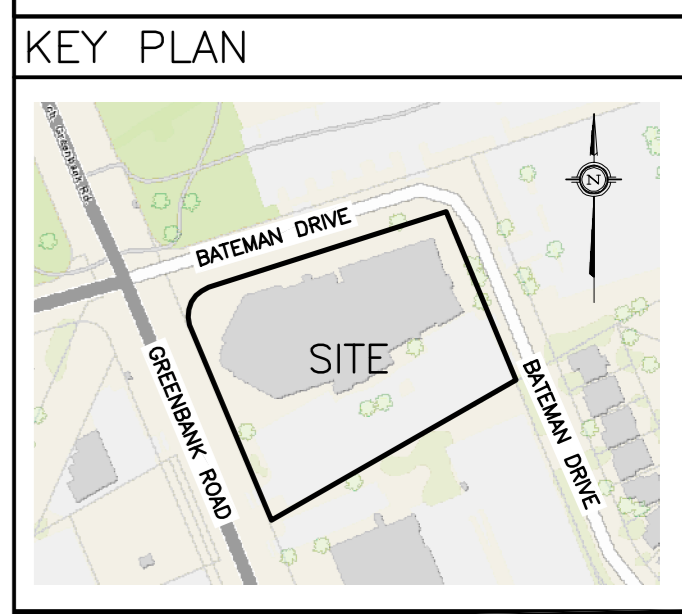


APPROVED
 By Kersten Nitsche at 2:19 pm, Jun 11, 2024

KERSTEN NITSCHKE, MCIP RPP
MANAGER (A), DEVELOPMENT REVIEW WEST
PLANNING, DEVELOPMENT AND BUILDING SERVICES
DEPARTMENT, CITY OF OTTAWA

LEGEND

- CB [Symbol] CATCH-BASIN
- MH [Symbol] STORM MANHOLE
- CB/MH [Symbol] CATCH-BASIN/MANHOLE
- MH [Symbol] SANITARY MANHOLE
- VC [Symbol] VALVE CHAMBER
- FH [Symbol] FIRE HYDRANT
- FDC [Symbol] FIRE DEPARTMENT CONNECTION
- FFL [Symbol] FINISHED FLOOR ELEVATION
- TOP [Symbol] TOP OF FOUNDATION
- BFL [Symbol] BASEMENT FLOOR ELEVATION
- USF [Symbol] UNDERSIDE OF FOOTING
- - - - - PROPERTY LINE
- + 99.99 [Symbol] EXISTING GRADE ELEVATION
- + 99.99 [Symbol] PROPOSED GRADE ELEVATION
- 2% [Symbol] PROPOSED SLOPE OF GRADE
- [Symbol] EMERGENCY OVERLAND FLOW
- [Symbol] 150mm BARRIER CURB
- [Symbol] DEPRESSED CURB
- [Symbol] LIGHT-DUTY PAVEMENT
- [Symbol] HEAVY-DUTY PAVEMENT
- [Symbol] CONCRETE




No.	DATE	REVISION
8	APR 1-23	RE-ISSUED FOR APPROVAL
7	MAR 8-24	ISSUED FOR TENDER
6	MAR 5-24	RE-ISSUED FOR APPROVAL
5	JAN 2-24	RE-ISSUED FOR APPROVAL
4	DEC 4-23	RE-ISSUED FOR APPROVAL
3	AUG 31-23	ISSUED FOR APPROVAL
2	JUL 20-23	ISSUED FOR COORDINATION
1	JAN 28-22	ISSUED FOR COORDINATION

D. B. GRAY ENGINEERING INC.
 Stormwater Management · Grading & Drainage · Storm & Sanitary Sewers · Watermain
 700 Long Point Circle 613-425-8044
 Ottawa, Ontario d.gray@dbgrayengineering.com

Project
PROPOSED WOODVALE PENTECOSTAL CHURCH ADDITION, 205 GREENBANK ROAD OTTAWA, ONTARIO

Drawing Title
GRADING PLAN AND EROSION & SEDIMENT CONTROL PLAN



Drawn D.B.G.
 H. Scale 1:250
 V. Scale
 Date JAN 28-22
 Job No. 20121

Drawing No.
C-2 of 7

REFER TO NOTES, DETAILS & SCHEDULES ON DRAWINGS C-5 & C-6