

# SUN SHADOW STUDY

788 MARCH ROAD, KANATA, ONTARIO



**SI**  
**NA**

**NEUF**  
ARCHITECT(E)S

February 19<sup>th</sup> 2024

SUMMER SOLSTICE  
- JUNE -

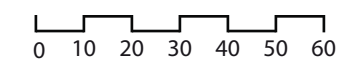
2024-02-19



**LEGEND**

- PROPERTY LINE
- PROPOSED SHADOW OUTLINE (21.2m)
- AS-OF-RIGHT SHADOW OUTLINE (18m)
- NEW NET SHADOW
- PROPERTY LOT
- PROPOSED BUILDING
- AS-OF-RIGHT BUILDING  
7.5m Rear Yard Setback  
18m Height  
1.8m Private Way Setback

**SCALE**



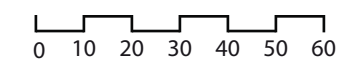
2024-02-19



**LEGEND**

- PROPERTY LINE
- PROPOSED SHADOW OUTLINE (21.2m)
- AS-OF-RIGHT SHADOW OUTLINE (18m)
- NEW NET SHADOW
- PROPERTY LOT
- PROPOSED BUILDING
- AS-OF-RIGHT BUILDING  
7.5m Rear Yard Setback  
18m Height  
1.8m Private Way Setback

**SCALE**



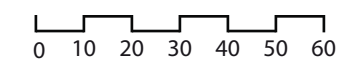
2024-02-19



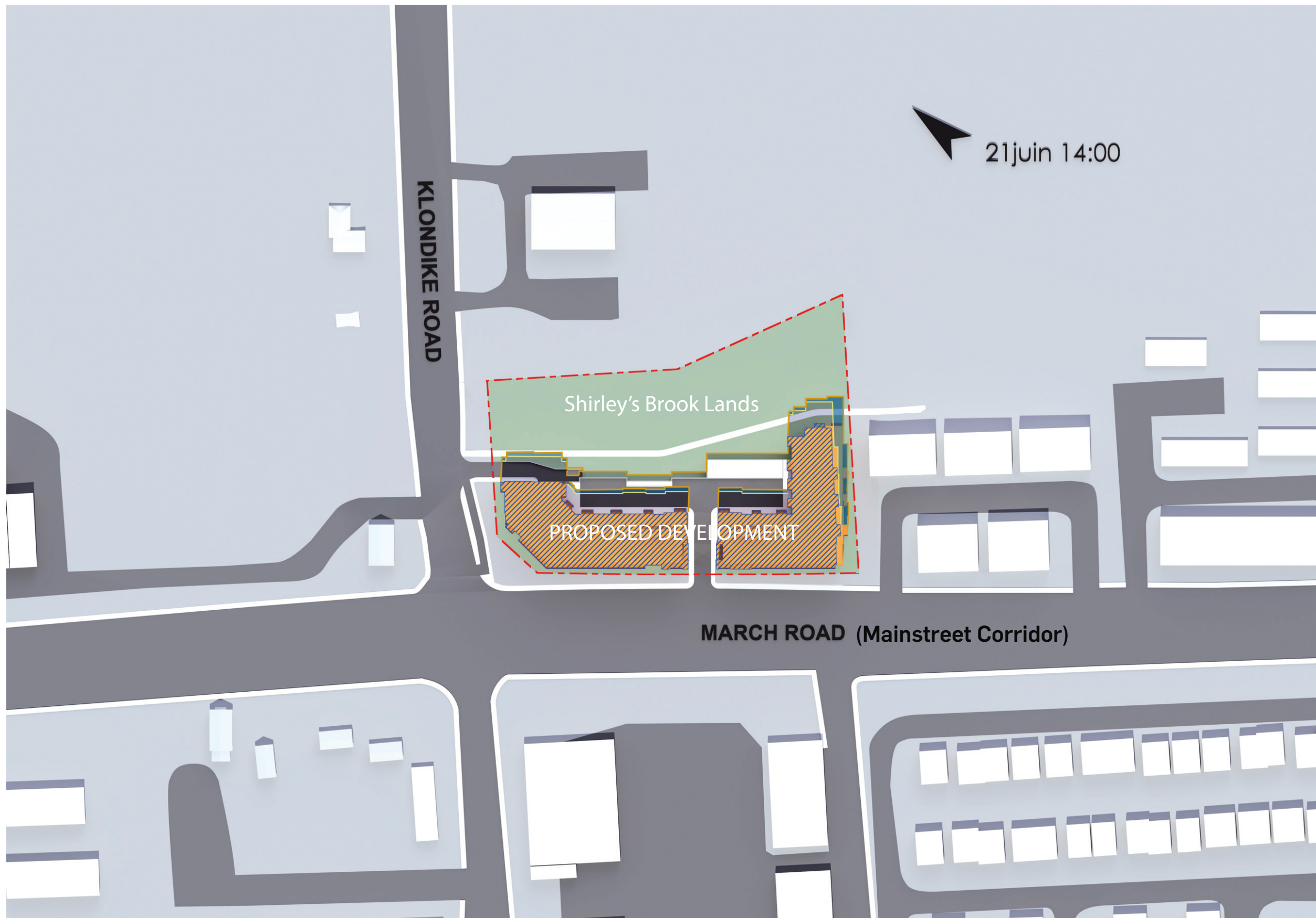
**LEGEND**

- PROPERTY LINE
- PROPOSED SHADOW OUTLINE (21.2m)
- AS-OF-RIGHT SHADOW OUTLINE (18m)
- NEW NET SHADOW
- PROPERTY LOT
- PROPOSED BUILDING
- AS-OF-RIGHT BUILDING  
7.5m Rear Yard Setback  
18m Height  
1.8m Private Way Setback

**SCALE**



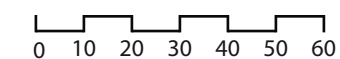
2024-02-19



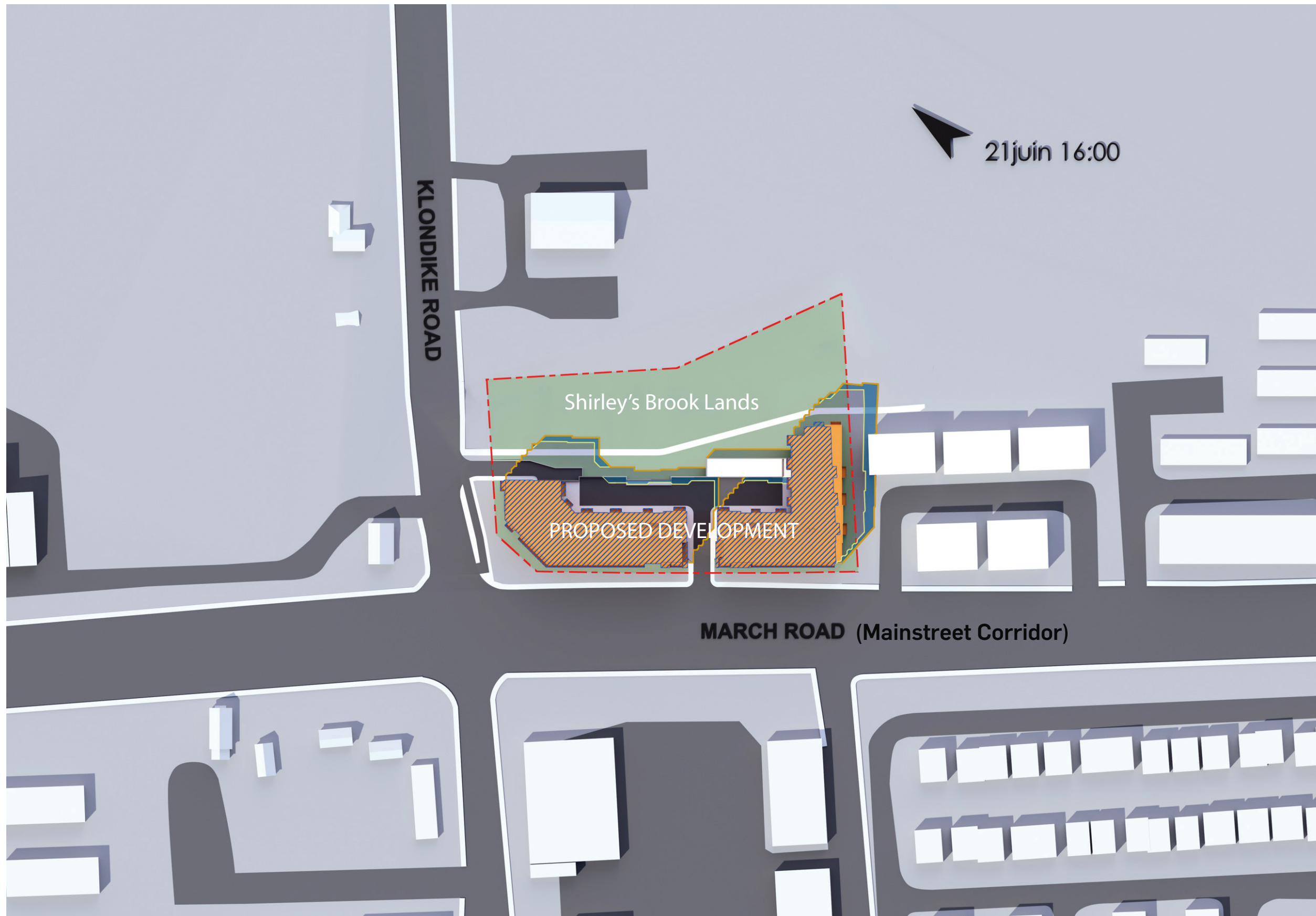
**LEGEND**

- PROPERTY LINE
- PROPOSED SHADOW OUTLINE (21.2m)
- AS-OF-RIGHT SHADOW OUTLINE (18m)
- NEW NET SHADOW
- PROPERTY LOT
- PROPOSED BUILDING
- AS-OF-RIGHT BUILDING  
7.5m Rear Yard Setback  
18m Height  
1.8m Private Way Setback

**SCALE**



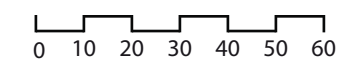
2024-02-19



**LEGEND**

- PROPERTY LINE
- PROPOSED SHADOW OUTLINE (21.2m)
- AS-OF-RIGHT SHADOW OUTLINE (18m)
- NEW NET SHADOW
- PROPERTY LOT
- PROPOSED BUILDING
- AS-OF-RIGHT BUILDING  
7.5m Rear Yard Setback  
18m Height  
1.8m Private Way Setback

**SCALE**



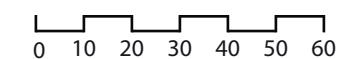
2024-02-19



**LEGEND**

- PROPERTY LINE
- PROPOSED SHADOW OUTLINE (21.2m)
- AS-OF-RIGHT SHADOW OUTLINE (18m)
- NEW NET SHADOW
- PROPERTY LOT
- PROPOSED BUILDING
- AS-OF-RIGHT BUILDING  
7.5m Rear Yard Setback  
18m Height  
1.8m Private Way Setback

**SCALE**



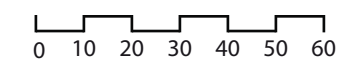




**LEGEND**

- PROPERTY LINE
- PROPOSED SHADOW OUTLINE (21.2m)
- AS-OF-RIGHT SHADOW OUTLINE (18m)
- NEW NET SHADOW
- PROPERTY LOT
- PROPOSED BUILDING
- AS-OF-RIGHT BUILDING  
7.5m Rear Yard Setback  
18m Height  
1.8m Private Way Setback

**SCALE**



AUTUMN EQUINOX  
- **SEPTEMBER** -

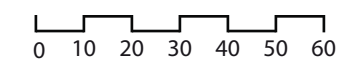
2024-02-19



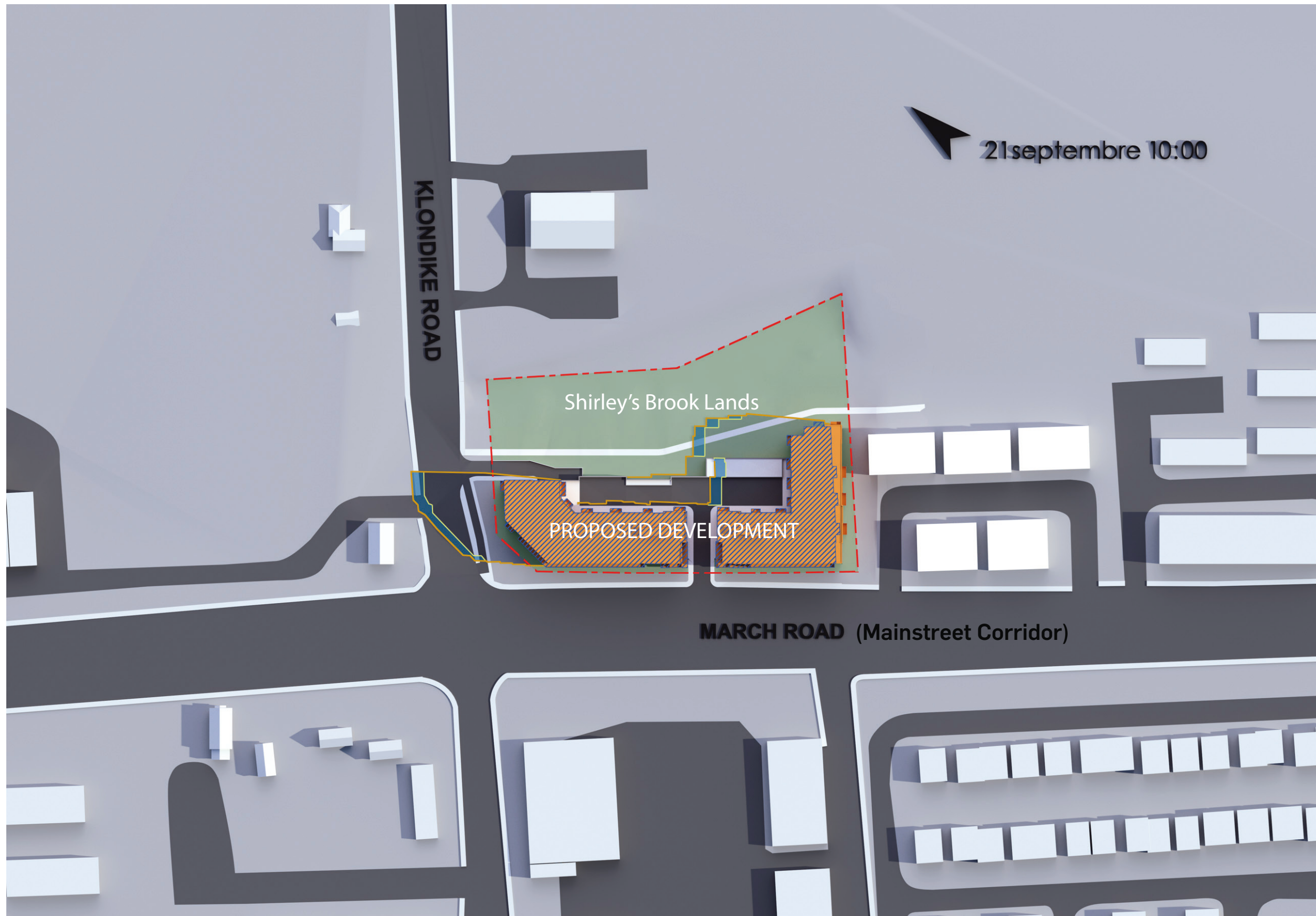
**LEGEND**

- PROPERTY LINE
- PROPOSED SHADOW OUTLINE (21.2m)
- AS-OF-RIGHT SHADOW OUTLINE (18m)
- NEW NET SHADOW
- PROPERTY LOT
- PROPOSED BUILDING
- AS-OF-RIGHT BUILDING  
7.5m Rear Yard Setback  
18m Height  
1.8m Private Way Setback

**SCALE**



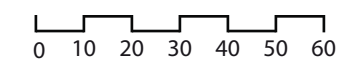
2024-02-19



**LEGEND**

- PROPERTY LINE
- PROPOSED SHADOW OUTLINE (21.2m)
- AS-OF-RIGHT SHADOW OUTLINE (18m)
- NEW NET SHADOW
- PROPERTY LOT
- PROPOSED BUILDING
- AS-OF-RIGHT BUILDING  
7.5m Rear Yard Setback  
18m Height  
1.8m Private Way Setback

**SCALE**



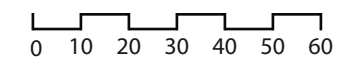
2024-02-19



**LEGEND**

- PROPERTY LINE
- PROPOSED SHADOW OUTLINE (21.2m)
- AS-OF-RIGHT SHADOW OUTLINE (18m)
- NEW NET SHADOW
- PROPERTY LOT
- PROPOSED BUILDING
- AS-OF-RIGHT BUILDING  
7.5m Rear Yard Setback  
18m Height  
1.8m Private Way Setback

**SCALE**



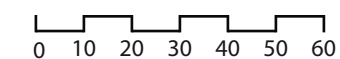
2024-02-19



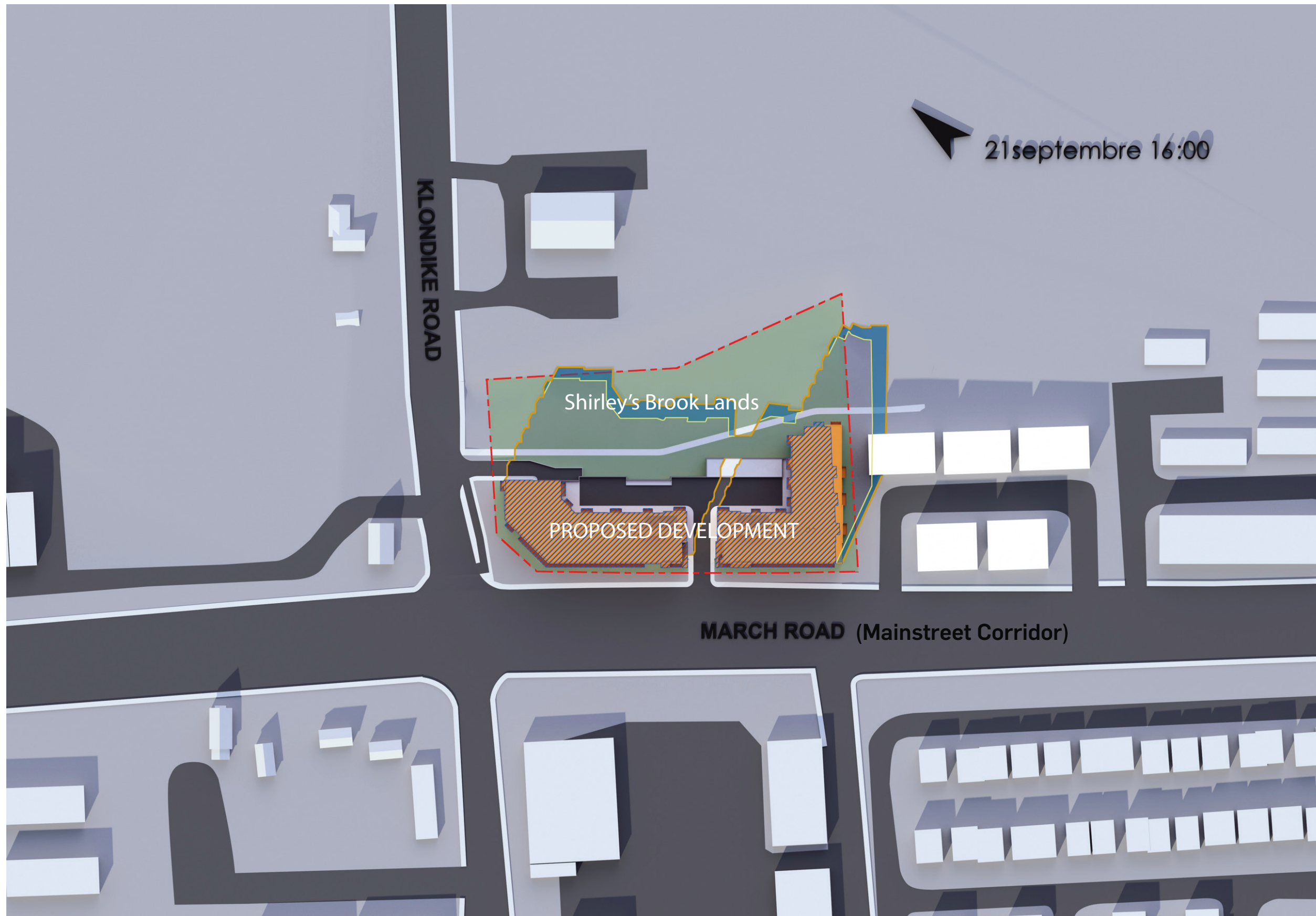
**LEGEND**

- PROPERTY LINE
- PROPOSED SHADOW OUTLINE (21.2m)
- AS-OF-RIGHT SHADOW OUTLINE (18m)
- NEW NET SHADOW
- PROPERTY LOT
- PROPOSED BUILDING
- AS-OF-RIGHT BUILDING  
7.5m Rear Yard Setback  
18m Height  
1.8m Private Way Setback

**SCALE**



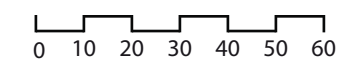
2024-02-19



**LEGEND**

- PROPERTY LINE
- PROPOSED SHADOW OUTLINE (21.2m)
- AS-OF-RIGHT SHADOW OUTLINE (18m)
- NEW NET SHADOW
- PROPERTY LOT
- PROPOSED BUILDING
- AS-OF-RIGHT BUILDING  
7.5m Rear Yard Setback  
18m Height  
1.8m Private Way Setback

**SCALE**



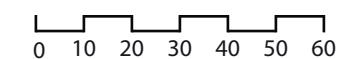
2024-02-19



**LEGEND**

- PROPERTY LINE
- PROPOSED SHADOW OUTLINE (21.2m)
- AS-OF-RIGHT SHADOW OUTLINE (18m)
- NEW NET SHADOW
- PROPERTY LOT
- PROPOSED BUILDING
- AS-OF-RIGHT BUILDING  
7.5m Rear Yard Setback  
18m Height  
1.8m Private Way Setback

**SCALE**

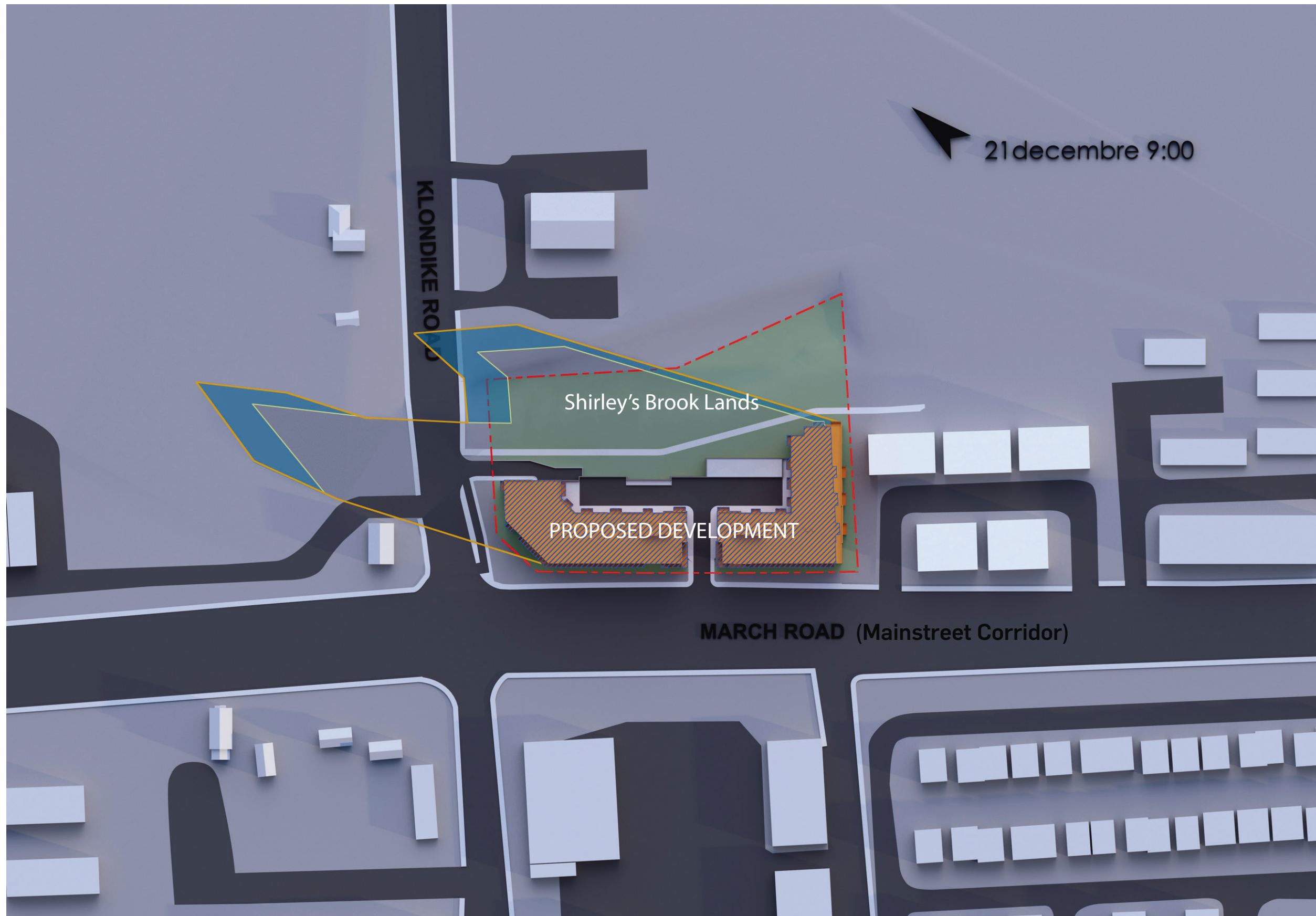


2024-02-19



WINTER SOLSTICE  
- **DECEMBER** -

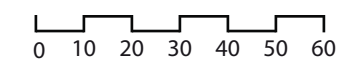
2024-02-19



**LEGEND**

- PROPERTY LINE
- PROPOSED SHADOW OUTLINE (21.2m)
- AS-OF-RIGHT SHADOW OUTLINE (18m)
- NEW NET SHADOW
- PROPERTY LOT
- PROPOSED BUILDING
- AS-OF-RIGHT BUILDING  
7.5m Rear Yard Setback  
18m Height  
1.8m Private Way Setback

**SCALE**



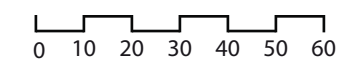
2024-02-19



**LEGEND**

- PROPERTY LINE
- PROPOSED SHADOW OUTLINE (21.2m)
- AS-OF-RIGHT SHADOW OUTLINE (18m)
- NEW NET SHADOW
- PROPERTY LOT
- PROPOSED BUILDING
- AS-OF-RIGHT BUILDING  
7.5m Rear Yard Setback  
18m Height  
1.8m Private Way Setback

**SCALE**

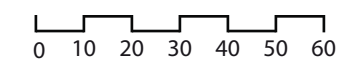




**LEGEND**

- PROPERTY LINE
- PROPOSED SHADOW OUTLINE (21.2m)
- AS-OF-RIGHT SHADOW OUTLINE (18m)
- NEW NET SHADOW
- PROPERTY LOT
- PROPOSED BUILDING
- AS-OF-RIGHT BUILDING  
7.5m Rear Yard Setback  
18m Height  
1.8m Private Way Setback

**SCALE**

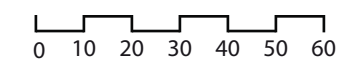




**LEGEND**

- PROPERTY LINE
- PROPOSED SHADOW OUTLINE (21.2m)
- AS-OF-RIGHT SHADOW OUTLINE (18m)
- NEW NET SHADOW
- PROPERTY LOT
- PROPOSED BUILDING
- AS-OF-RIGHT BUILDING  
7.5m Rear Yard Setback  
18m Height  
1.8m Private Way Setback

**SCALE**



2024-02-19