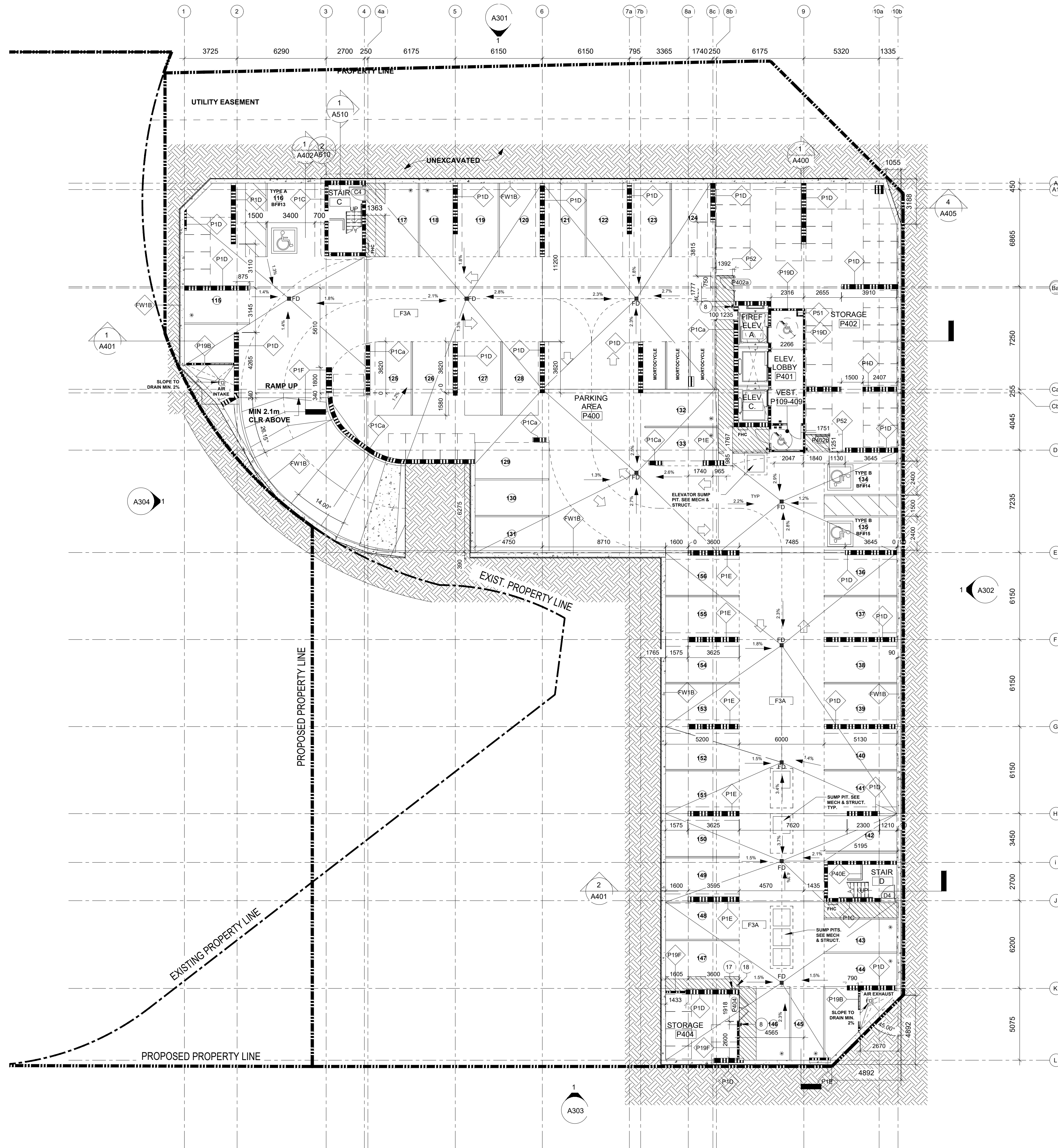


FLOOR PLAN LEGEND

- 8 CR-CARD READER. MOUNT TO COMPLY W/ ACCESSIBLE REACH & APPROACH REQUIREMENTS.
- 17 CONCRETE CURB. SEE EDGE OF SLAB DRAWINGS.
- 18 PROVIDE PROTECTIVE BOLLARD AS REQUIRED TO PROTECT CONTROL PANEL FROM VEHICULAR TRAFFIC. USE FLEXI TYPE FROM FLEXPOST OR APPROVED EQUAL.



No.	NZ	COORD Description	Date
1			24-05-17
			YY-MM-DD

ISSUANCE SCHEDULE

DO NOT SCALE DRAWINGS. USE ONLY DRAWINGS MARKED "ISSUED FOR CONSTRUCTION". VERIFY CONFIGURATIONS & DIMENSIONS ON SITE BEFORE BEGINNING WORK. NOTIFY ARCHITECT IMMEDIATELY OF ANY ERRORS, OMISSIONS OR DISCREPANCIES.


DEVELOPMENT CONSULTANT:  
 ARCHITECTURE & PLANNING INITIATIVES  
 1464 CORNWALL ROAD, UNIT 7  
 OAKVILLE, ONTARIO L6J 7W5  
 P: 905.337.7249




ARCHITECT:  
 FABIANI ARCHITECT LTD.  
 1464 CORNWALL RD, UNIT 7  
 OAKVILLE, ONTARIO L6J 7W4  
 P: 905.337.7249



CLIENT: BASELINE CONSTELLATION PARTNERSHIP INC.  
 THEBERGE HOMES  
 904 LADY ELLEN PLACE  
 OTTAWA, ON K1Z 5L5  
 P: 613.421.1515



PROJECT N. 14  
 PROFESSIONAL CERTIFICATION



1 CENTREPOINTE DR  
 PROPERTY ALIGNMENT  
 2140 BASELINE RD, NEPEAN  
 (OTTAWA) ON, K2G 6E2

DRAWING TITLE  
**PARKING LEVEL P4  
 FLOOR PLAN**

BY	CHECK	ISSUED FOR
PROJECT NO.:	F23-027	SHEET NO.:
SCALE:	1:150	ISSUE DATE:

PARKING COUNT		
LEVEL	STALL TYPE	Count
LEVEL 01 GROUND	TYP	4
LEVEL 01 GROUND	TYPE A	1
LEVEL 01 GROUND	TYPE B	2
LEVEL 01 GROUND		7
U/G LEVEL P1	SMALL	6
U/G LEVEL P1	TYP	27
U/G LEVEL P1	TYPE A	1
U/G LEVEL P1	TYPE B	2
U/G LEVEL P1		36
U/G LEVEL P2	SMALL	9
U/G LEVEL P2	TYP	27
U/G LEVEL P2	TYPE A	1
U/G LEVEL P2	TYPE B	2
U/G LEVEL P2		39
U/G LEVEL P3	SMALL	9
U/G LEVEL P3	TYP	27
U/G LEVEL P3	TYPE A	1
U/G LEVEL P3	TYPE B	2
U/G LEVEL P3		39
U/G LEVEL P4	SMALL	9
U/G LEVEL P4	TYP	30
U/G LEVEL P4	TYPE A	1
U/G LEVEL P4	TYPE B	2
U/G LEVEL P4		42
Grand total:		163

2 OVERALL PLAN - U/G LEVEL P4  
 A200 1:150

PLOT DATE: 2024-05-17 12:31:53 PM