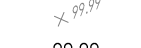
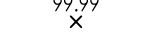

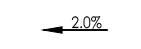
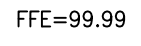
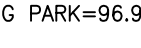
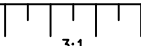

















Copyright Reserved

The Contractor shall verify and be responsible for all dimensions. DO NOT scale the drawing - any errors or omissions shall be reported to Stantec without delay.  
The Copyrights to all designs and drawings are the property of Stantec. Reproduction or use for any purpose other than that authorized by Stantec is forbidden.

Legend

-  ORIGINAL GROUND ELEVATION
-  PROPOSED ELEVATION
-  PROPOSED LOT CORNER ELEVATION
-  EXISTING ELEVATION AT LOT CORNER
-  FLOW DIRECTION AND GRADE
-  FINISHED FIRST FLOOR ELEVATION
-  UG PARK=96.99
-  UNDERGROUND PARKING SLAB
-  TERRACING 3:1 SLOPE MAXIMUM (UNLESS OTHERWISE SHOWN)
-  DIRECTION OF EMERGENCY OVERLAND FLOW
-  PROPOSED VALVE BOX
-  PROPOSED VALVE CHAMBER
-  PROPOSED FIRE HYDRANT
-  PROPOSED VALVE AND DMA CHAMBER AS PER CITY STD W3
-  PROPOSED SANITARY SEWER MANHOLE
-  PROPOSED STORM SEWER MANHOLE
-  PROPOSED CATCHBASIN
-  PROPOSED DEPRESSED CURB LOCATION
-  PROPOSED BARRIER CURB
-  HEAVY DUTY ASPHALT.
-  OVERLAND SPILL / HIGH POINT LOCATION
-  TWS LOCATION AS PER CITY STD

Notes

| Revision | By  | Appd. | YY.MM.DD |          |
|----------|---|-------|----------|----------|
| 5        | REVISÉ AS PER SITE PLAN AND CITY COMMENTS | MJS   | DT       | 24.08.06 |
| 4        | REVISÉ AS PER SITE PLAN AND CITY COMMENTS | MJS   | DT       | 24.04.08 |
| 3        | REVISÉ WATERMAIN SIE                      | MJS   | DT       | 22.04.08 |
| 2        | REVISÉ AS PER CITY COMMENTS               | MJS   | TR       | 21.05.07 |
| 1        | ISSUED FOR REVIEW                         | MJS   | TR       | 20.11.23 |

Revision By Appd. YY.MM.DD

| File Name:   | Dwn. | Chkd. | Dsgn. | YY.MM.DD |
|--------------|------|-------|-------|----------|
| 160401570 DB | MJS  | AMP   | MJS   | 20.08.17 |

Permit-Seal



Client/Project

BRIGIL  
100 STEACIE DRIVE  
OTTAWA, ON

Title

GRADING PLAN

Project No.  
160401570

Drawing No.


GP-2

Scale  
1:500

Sheet  
5 of 9

Revision  
5

PLAN# 18327



1.8m CHAIN LINK FENCE  
SEE LANDSCAPE PLAN  
FOR DETAILS

MAINTAIN EX. PROPERTY  
LINE GRADES