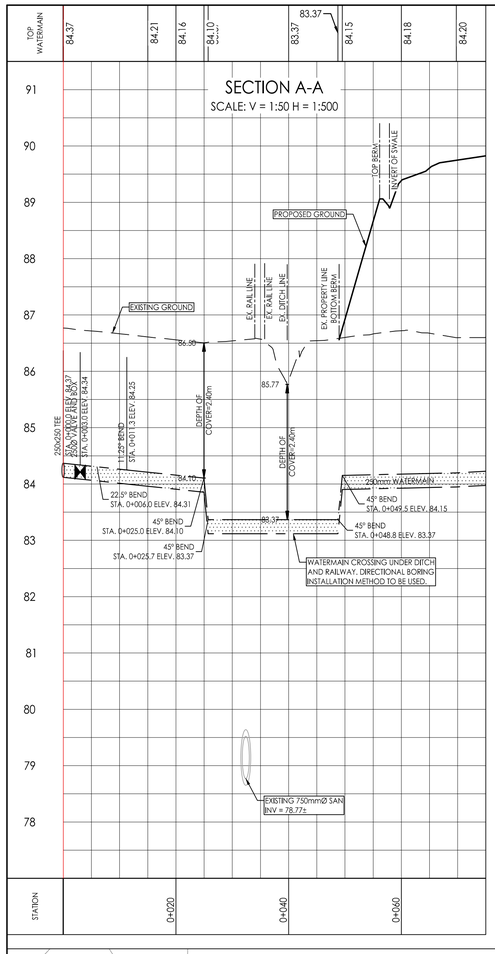

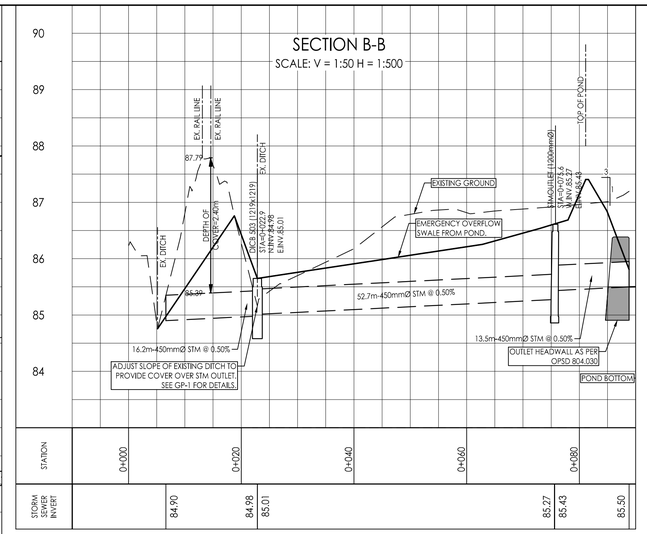

200mmØ WATERMAIN TABLE

STATION	FINISHED GRADE	TOP W/M	ITEM
0+000	86.77	84.37	250mm X 250mm TEE
0+003	86.73	84.34	250mmØ VALVE AND BOX
0+006	86.71	84.31	22.5° HORIZONTAL BEND
0+011.3	86.65	84.25	11.25° HORIZONTAL BEND
0+025	86.50	84.10	45° VERTICAL BEND DEFLECT W/M AS PER W25
0+025.7	86.52	83.37	45° VERTICAL BEND DEFLECT W/M AS PER W25
0+048.8	86.58	83.37	45° VERTICAL BEND DEFLECT W/M AS PER W25
0+049.5	86.60	84.15	45° VERTICAL BEND DEFLECT W/M AS PER W25
0+060	89.18	84.18	TOP OF PIPE
0+080	90.04	84.25	TOP OF PIPE
0+100	90.63	84.36	TOP OF PIPE
0+116.8	87.74	84.45	11.25° HORIZONTAL BEND
0+135.6	88.27	84.96	11.25° HORIZONTAL BEND
0+139.4	88.23	85.06	5° HORIZONTAL BEND
0+153.1	88.81	85.44	TOP OF PIPE
0+178.8	90.25	87.08	250mmØ TO 200mmØ REDUCER
0+181.8	90.19	87.24	200mmØ VALVE AND VALVE BOX
0+184.8	90.62	87.52	22.5° HORIZONTAL BEND
0+192.8	90.37	88.27±	200mmØ TEE CONNECTION TO EX. 200mmØ

SEWER AND WATERMAIN CROSSING TABLE						
CROSSING	STM INV	STM OBV	SAN INV	SAN OBV	WTR TOP	WTR BTM
1			86.62±	86.87±	87.98	87.78

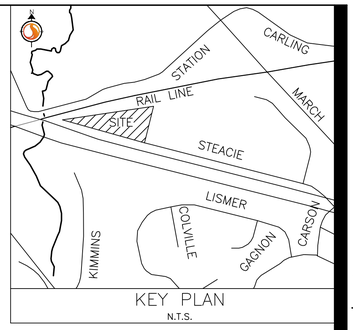

Stantec

Stantec Consulting Ltd.
400 - 1331 Clyde Avenue
Ottawa ON
Tel. 613.722.4420
www.stantec.com

Copyright Reserved

The Contractor shall verify and be responsible for all dimensions. DO NOT scale the drawing - any errors or omissions shall be reported to Stantec without delay.
The Copyrights to all designs and drawings are the property of Stantec. Reproduction or use for any purpose other than that authorized by Stantec is forbidden.

Legend

- PROPOSED WATERMAIN
- PROPOSED VALVE AND VALVE BOX
- PROPOSED VALVE CHAMBER
- PROPOSED REDUCER
- PROPOSED FIRE HYDRANT
- PROPOSED VALVE AND DMA CHAMBER AS PER CITY STD W3
- WATER METER
- REMOTE WATER METER
- PROPOSED SANITARY SEWER
- PROPOSED STORM SEWER
- PROPOSED CATCHBASIN
- EXISTING CULVERT
- EXISTING WATERMAIN
- EXISTING VALVE AND VALVE BOX
- EXISTING VALVE CHAMBER
- EXISTING FIRE HYDRANT
- EXISTING SANITARY SEWER
- PROPOSED DEPRESSED CURB LOCATIONS
- PROPOSED BARRIER CURB
- THERMAL INSULATION ON STORM SEWER WHERE COVER IS LESS THAN 1.5m. THERMAL INSULATION ON WATERMAIN WHERE COVER IS LESS THAN 2.4m AS PER W22.

Notes

SCHEDULE OF INLET CONTROL DEVICES				
AREA ID	STRUCTURE ID	ICD TYPE	100YR HEAD (m)	100YR FLOW (L/s)
POND 1	STM OUTLET	200mmØ ORIFICE	0.97	83.42

SCHEDULE OF ROOF RELEASE RATES				
BUILDING	DRAIN TYPE	# DRAINS	100YR Head (m)	100YR RELEASE RATE (L/s)
BUILDING	WATTS ACCUFLOW	16	0.15	21.65

Revision		By	Appd.	YY.MM.DD
5	REVISED AS PER SITE PLAN AND CITY COMMENTS	MJS	DT	24.08.06
4	REVISED AS PER SITE PLAN AND CITY COMMENTS	MJS	DT	24.04.08
3	REVISED WATERMAIN SIZE	MJS	DT	22.04.08
2	REVISED AS PER CITY COMMENTS	MJS	TR	21.05.07
1	ISSUED FOR REVIEW	MJS	TR	20.11.23

File Name: 160401570 D8	MJS	AMP	MJS	20.08.17
	Dwn.	Chkd.	Dsgn.	YY.MM.DD

Permit-Seal

LICENSED PROFESSIONAL ENGINEER
D. C. THIFFAULT
100186107
2024-08-09
PROVINCE OF ONTARIO

Client/Project
BRIGIL

100 STEACIE DRIVE

OTTAWA, ON

Title
SITE SERVICING PLAN

Project No. 160401570

Scale 1:500 (0 5 15 25m)

Drawing No. SSP-1

Sheet 3 of 9

Revision 5

D02-02-02-0094

PLAN# 18327

ORIGINAL SHEET - ARCH D

V:\160401570\active_160401570\design\drawings\160401570 D8.dwg
2024/08/09 8:49 AM By: Stacy, Jake