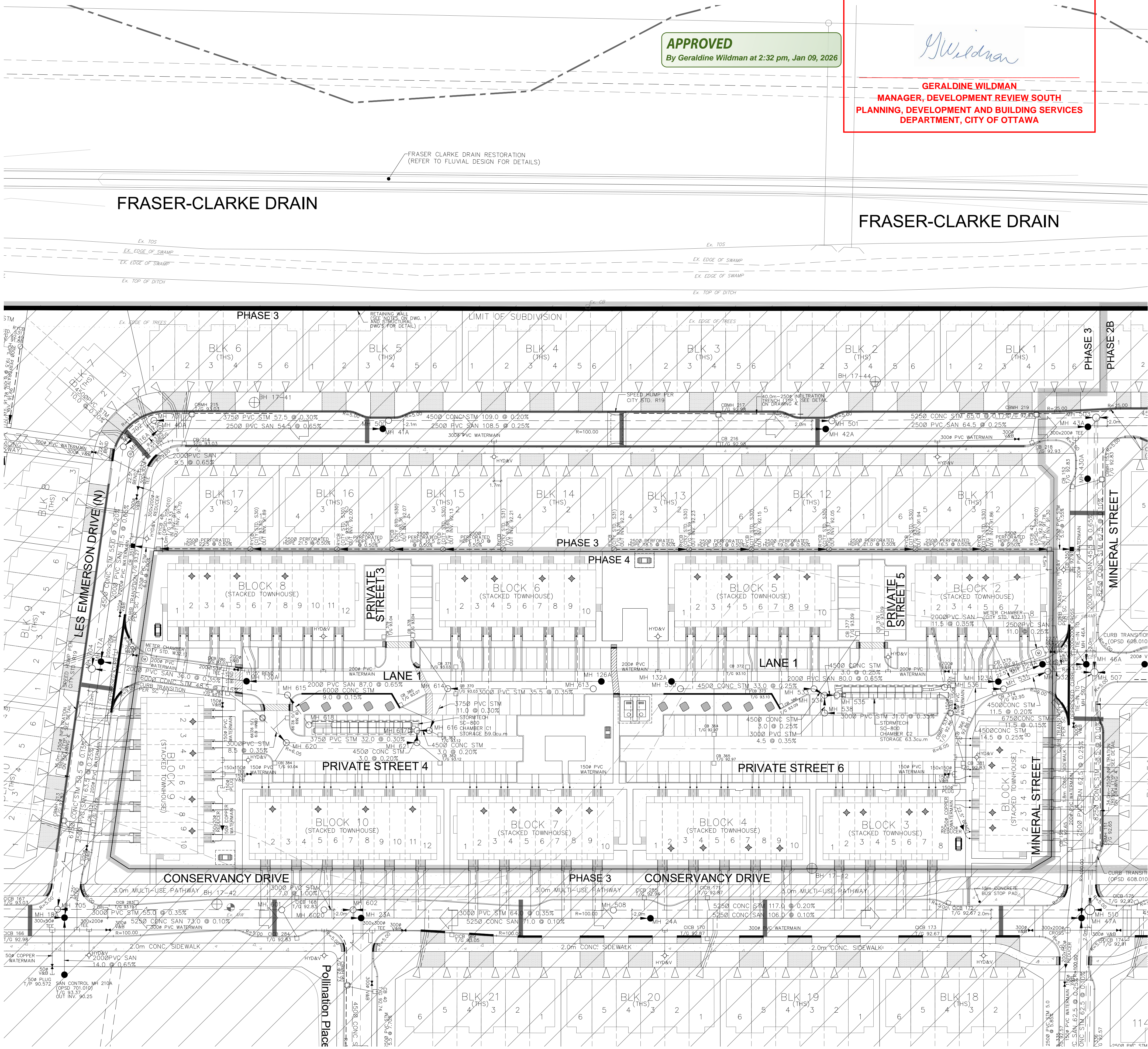
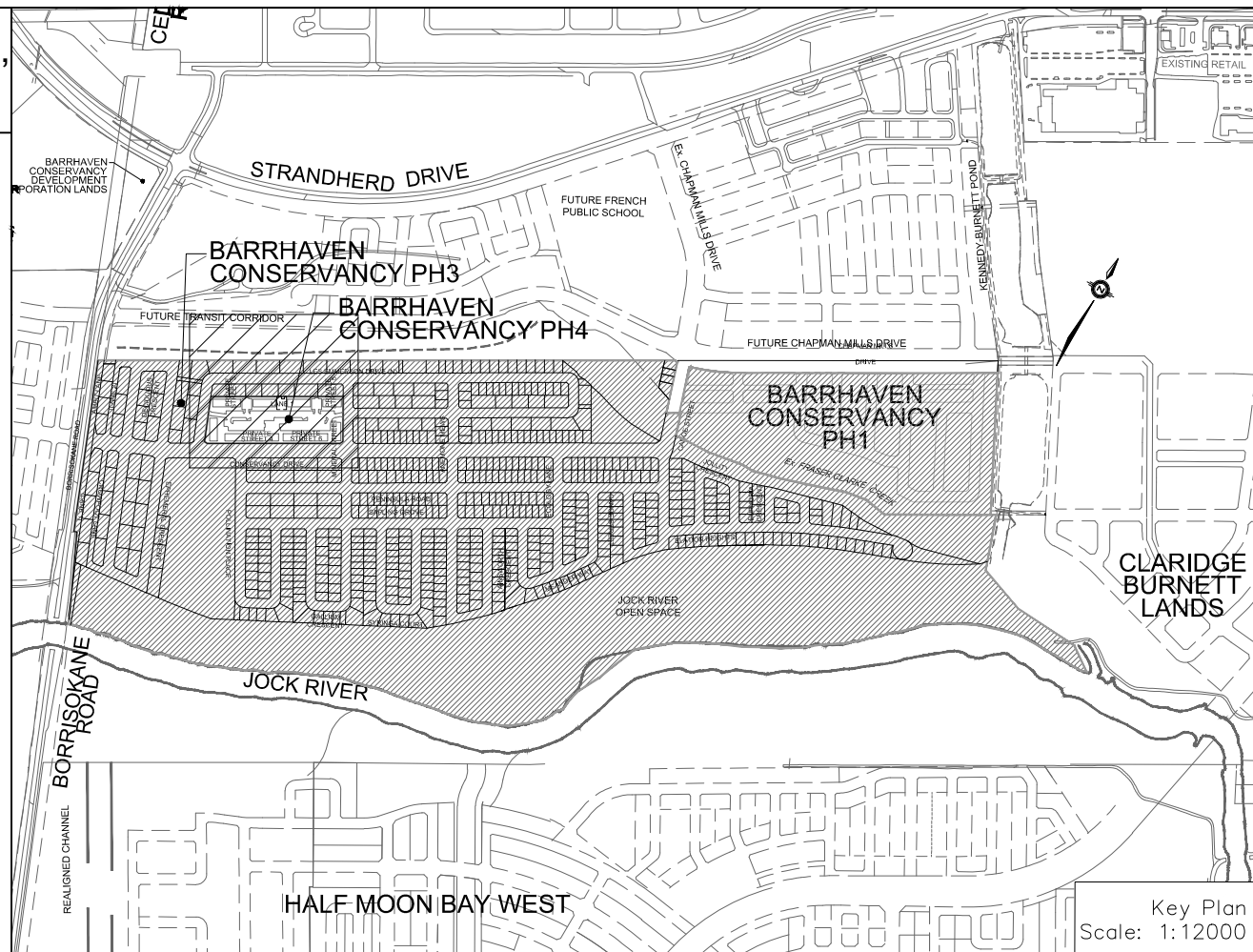


ALL UNITS WITH STORM CONNECTIONS ARE TO BE PROVIDED WITH SUMP PUMPS, UNLESS OTHERWISE NOTED. SEE DWG. 3 FOR SUMP PUMP DETAIL.

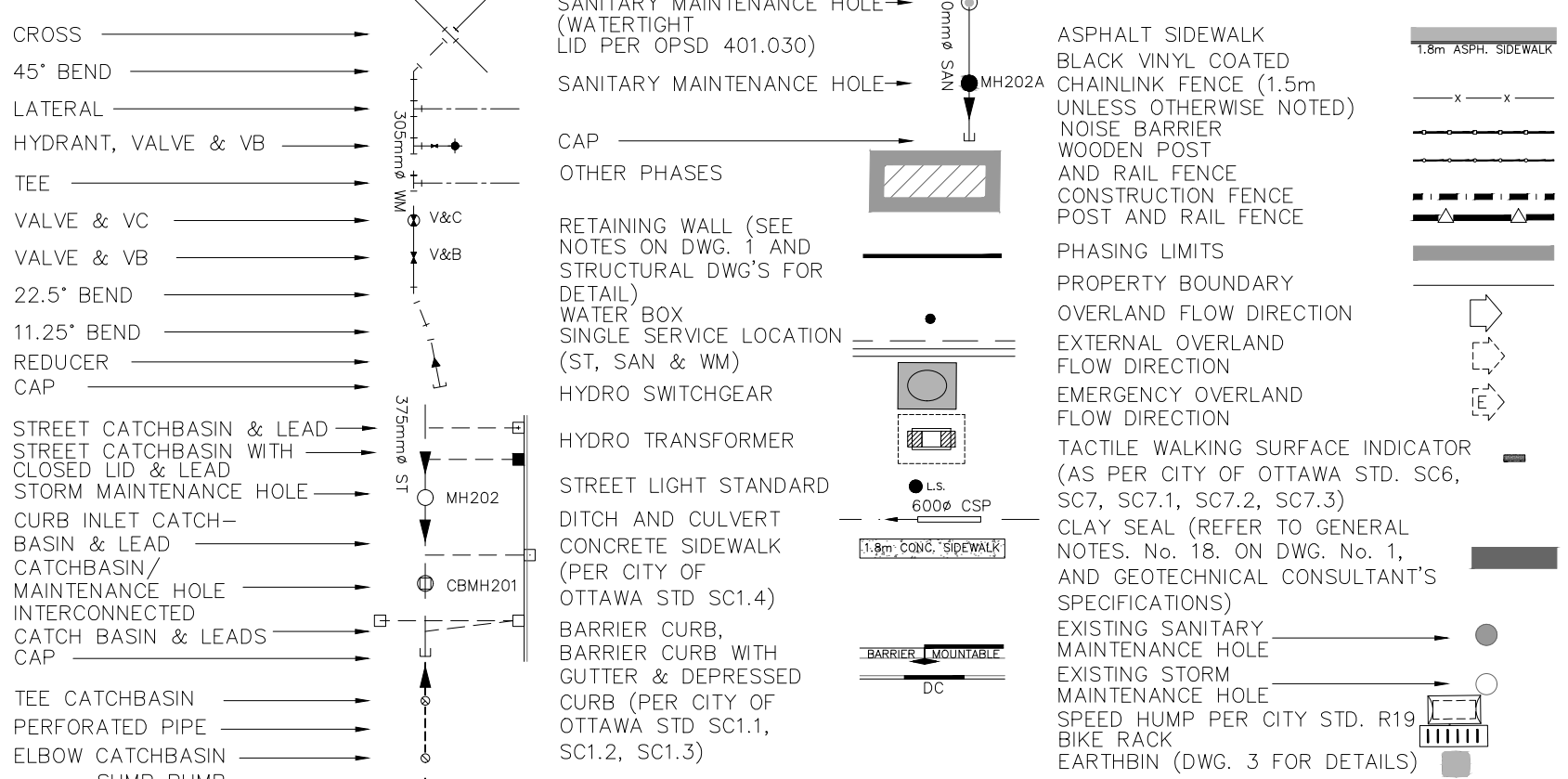


APPROVED
By Geraldine Wildman at 2:32 pm, Jan 09, 2026

GERALDINE WILDMAN
MANAGER, DEVELOPMENT REVIEW SOUTH
PLANNING, DEVELOPMENT AND BUILDING SERVICES
DEPARTMENT, CITY OF OTTAWA



LEGEND



NOT FOR CONSTRUCTION

TOPOGRAPHIC INFORMATION
TOPOGRAPHIC INFORMATION PROVIDED BY J.D. BARNES LIMITED, PROJECT No. 16-10-127-00, SURVEY DATED APRIL 10, 2018.

LEGAL INFORMATION
SITE CONCEPT PLAN PROVIDED BY Q4A ARCHITECTS, PROJECT No. 24006-SPI, RECEIVED ON NOVEMBER 28, 2024.

ELEVATION NOTE
ELEVATIONS SHOWN ON THIS PLAN ARE RELATED TO GEODETIC DATUM AND ARE REFERRED TO THE PUBLISHED BENCH MARK No. 0011964U3710. ELEVATION=71.724m

No.	BY	DATE	DESCRIPTION
9	W.L.	25-10-10	REVISED BLOCK 8 HOUSE CONNECTIONS
8	W.L.	25-09-02	REVISED PER ADS CHAMBER DESIGN
7	W.L.	25-08-15	4th SUBMISSION
6	W.L.	25-08-06	REVISED BLOCK 10 GRADING
5	W.L.	25-07-23	3rd SUBMISSION
4	W.L.	25-06-25	REVISED PER SWM DESIGN
3	W.L.	25-05-16	REVISED PER SWM DESIGN
2	W.L.	25-01-17	2nd SUBMISSION
1	X.W.	24-08-30	1st SUBMISSION

PROJECT No. 24-1398

BARRHAVEN CONSERVANCY DEVELOPMENT CORPORATION
BCDC EAST STACKED CONDO SITE PLAN

DSEL
120 Ibor Road, Unit 103
Suttonville, ON K2S 1E9
Tel: (613) 836-0856
Fax: (613) 836-7153
www.DSEL.ca

GENERAL PLAN

DRAWN BY: M.S.	CHECKED BY: W.L.	SHEET NO.
DESIGNED BY: W.L.	CHECKED BY: C.M.	5 OF 15
SCALE: 1:500	DATE: AUGUST 2024	