



November 30, 2023

H & H Gas Orleans Inc.
190 Lisgar Street
Ottawa, Ontario K2P 0C4

Via Email:
rakrawi@groupeheafey.com

**Re: OTT-21004743-CO Addendum - Phase I Environmental Site Assessment
3053 and 3079 Navan Road, Ottawa, Ontario**

EXP Services Inc. (EXP) was retained by H & H Gas Orleans Inc. to prepare an addendum to a Phase One Environmental Site Assessment (ESA) for the property located at 3053 and 3079 Navan Road, Ottawa, Ontario hereinafter referred to as the 'Phase One property'. EXP prepared a report entitled *Phase One Environmental Site Assessment, 3053 and 3079 Navan Road, Ottawa, Ontario* dated July 16, 2021 for H & H Gas Orleans Inc.

A Phase One ESA is a systematic qualitative process to assess the environmental condition of a site based on its historical and current uses. The Phase One ESA and this addendum were conducted in accordance with the Canadian Standards Association (CSA) Z768 guideline, as amended, in accordance with the Phase One ESA standard as defined by Ontario Regulation 153/04, as amended, and in accordance with generally accepted professional practices. Subject to this standard of care, EXP makes no express or implied warranties regarding its services and no third-party beneficiaries are intended. Limitation of liability, scope of report and third-party reliance are outlined in Section 7.0 of this report.

Per the Phase One ESA report dated July 16, 2021, none of the potentially contaminating activities (PCA) identified in the Phase One study area were determined to present an environmental concern to the Phase One property. Therefore, no areas of potential environmental concern (APEC) were identified. The Qualified Person who oversaw the work, Patricia Stelmack, M.Sc., P.Eng., did not recommend that a Phase Two ESA be conducted. The Qualified Person also confirmed that the Phase One Environmental Site Assessment was conducted per the requirements of Ontario Regulation 153/04, as amended, and in accordance with generally accepted professional practices.

The purpose of the addendum of the Phase One ESA is to determine if activities that have occurred since the July 2021 report was prepared have resulted in actual or potential contamination at the Phase One property. It is understood that the report and this addendum will be used to support a site plan application with the City of Ottawa, as two 4-storey condominium buildings are planned to be constructed on the subject property, as shown on the draft survey plan provided in Appendix A.

1.0 Site Location and Description

The Phase One property has the municipal addresses 3053 and 3079 Navan Road in Ottawa, Ontario. The Phase One property is located on the west side of Navan Road, immediately north of the intersection Navan Road and Pagé Road and is currently vacant. The Phase One property is irregular in shape with an area of approximately 1.8 acres (0.73 hectares). A site location plan is provided as Figure 1 and a site plan is provided as Figure 2. Figures are provided in Appendix B.

The legal description of the Phase One property is described as Part of Lot 6 Concession 3, Gloucester; Part 1 5R11075 City of Ottawa. The property identification numbers (PIN) for the Phase One property are 047560316 and 047560315. The approximate Universal Transverse Mercator (UTM) coordinates for the Phase One property are Zone 18, 459436 m E and 5030972 m N. The UTM coordinates are based on measurements from Google Earth Pro, published by the Google Limited Liability Company (LLC). The accuracy of the centroid is estimated to be less than 10 m.

2.0 Findings of Phase One ESA

Based on a review of historical aerial photographs, historical maps, and other records, it appears that a temporary vehicle used as a snack bar was present on the Phase One property between 1990 and 2002. It does not appear that the Phase One property was ever developed, per the definition of development in Regulation 153/04. The Phase One property is currently vacant. The Phase One study area is shown on Figure 3 in Appendix B.

The nearest surface water body to the Phase One property is Mud Creek located approximately 360 m north of the Site. The inferred groundwater flow direction is north towards the creek.

There are no areas of natural or scientific interest (ANSI) within the Phase One study area.

There were 31 well records within the Phase One study area, 30 of which are for potable wells. Two of the records appear to be for the Phase One property, however the margin of error for the locations of water wells may range between 300 m and 1 km. Since the records are from 1962 and 1971 and no development was present on the Phase One property at that time, it is likely that the records pertain to the residential properties to the north along Navan Road. Surrounding properties that have been recently developed are serviced by municipal water. Private wells may still be in use in some of the older residences in the Phase One study area.

No on-site PCA were identified. The following off-site PCA were identified:

- PCA #11 – Commercial Trucking and Container Terminals
- PCA #28 – Gasoline and Associated Products Storage in Fixed Tanks
- PCA #58 – Waste Disposal and Waste Management, including thermal treatment, landfilling, and transfer of waste, other than use of biosoils as soil conditioners

Based on the intervening distance, cross-gradient location from the Phase One property, and the low hydraulic conductivity of the native silty clay, none of the PCA identified in the Phase One study area were determined to be an environmental concern to the Phase One property. Therefore, no APEC were identified and further investigative work was not recommended.

3.0 Records Review

During the current assessment, available records were reviewed and interviews with knowledgeable personnel were conducted to obtain information and to establish the land use history of the site and the adjacent properties since the July 2021 report was prepared.

3.1 Previous Reports

EXP completed a Phase I ESA of the subject properties, entitled *Phase One Environmental Site Assessment, 3053 and 3079 Navan Road, Ottawa, Ontario* for H & H Gas Orleans Inc. As a result of this investigation, no potentially contaminating activities or areas of potential environmental concern were identified on the subject property and no further environmental investigations were deemed to be warranted.

EXP completed a Geotechnical Investigation of the subject property, entitled *Geotechnical Investigation, Proposed Residential Development, 2983, 3053 and 3079 Navan Road, Ottawa, Ontario* for 12714001 Canada Inc. on August 19, 2021.

The report details the following findings:

- Groundwater levels in installed standpipes in the area were found to be approximately 0.6 to 1.7 metres below ground surface.
- Subsurface conditions observed within the boreholes completed on the site consisted of surficial topsoil and fill underlain by native loose to compact silty sand to sandy silt that extends to varying depths (elevations) in the boreholes followed by a deep silty clay to clay deposit with an upper stiff to very stiff

desiccated brown crust underlain by a firm to stiff grey silty clay to clay. The silty clay to clay lowers in strength with depth.

3.2 Regulatory Environmental Source Information

On November 27, 2023, the MECP Environmental Registry of Ontario website was searched for notices pertaining to activities in the vicinity of the property. No significant postings were listed for properties within 250 metres of the site.

On November 27, 2023, the MECP Access Environment website was searched for postings in the vicinity of the site. Three Environmental Compliance Approvals (ECA) issued to Laurent Leblanc Ltd. for waste management systems were identified, as well as five records for municipal and private sewer works in the Phase One study area. Two Permits to Take Water (PTTW) and one Environmental Activity and Sector registry (EASR) records for water taking related to construction were identified in the Phase One study area. One Record of Site Condition (RSC) for 6102 Renaud Road, approximately 190 m southeast of the Phase One property, was filed in July 2023; however, there is no evidence that this RSC has been acknowledged by the MECP. As established in EXP's 2021 Phase I ESA, none of the works described in the ECA are likely to pose an environmental concern to the site.

On November 28, 2023, the MECP Hazardous Waste Information Network (HWIN) website was searched for registered waste generators in the vicinity of the site. Search parameters included "Navan", "Perrault", "Brazeau", "Leblanc", and all of the generator numbers listed in the ERIS report. The following records were found:

Location (Generator)	Proximity to the Site	Wastes Generated	Years	Environmental Concern to Site and Rationale
Laurent Leblanc Ltd. 3000 Navan Road (ON001054956)	80 m southwest	Waste oils and lubricants, and light fuels	2023	No, based on the intervening distance and the cross-gradient location relative to the Phase One property.

On November 27, 2021, the MECP Brownfields Registry website was searched for postings of Records of Site Condition within the Phase One study area. RSC 233933, which pertains to 6101 Renaud Road, 3048 Navan Road, and 3054 Navan Road, was acknowledged by the MECP in December 2022.

3.3 EcoLog ERIS

An updated search of provincial and federal databases for records pertaining to the site and properties within 250 metres of the site was completed by EcoLog Environmental Risk Information Services (ERIS). EcoLog ERIS is an environmental database and information service provider. EXP has confirmed neither the completeness nor the accuracy of the records that were provided. A copy of the EcoLog ERIS report is provided in Appendix C.

The EcoLog ERIS database search did not list any new findings of significance beyond those discussed in EXP's 2021 Phase I ESA. The only new records identified were:

- A Record of Site Condition (RSC) for the property at 6101 Renaud Road and 3048 and 3054 Navan Road, acknowledged by the MECP in December 2022 (RSC 233933); and
- Further municipal and private sewage works records from the Certificates of Approval (CA) and Environmental Compliance Approval (ECA) databases, all of which pertain to the construction of new infrastructure to service developments.

Therefore, no sources of environmental concern were identified for the subject property.

4.0 Interview

The purpose of interviews is to obtain information to assist in identifying areas of potential environmental concern and identify details of potentially contaminating activities or potential contaminant pathways, in, on or below the site.

On November 15, 2023, EXP interviewed Mr. Raad Akrawi, a representative of H & H Gas Orleans Inc. H & H Gas Orleans Inc. purchased the Phase One property before the July 2021 report was issued and Mr. Akrawi has been involved in the development planning for the Phase One property since that time. Mr. Akrawi said that no development has occurred on the Phase One property since it was purchased by H & H Gas Orleans Inc. He also confirmed that no spills of any kind have occurred on the Phase One property. Mr. Akrawi has no knowledge of any issue that may represent an environmental concern to the Phase One property.

5.0 Site Reconnaissance

On November 21, 2023, Mackenzie Russell of EXP conducted the site visit in accordance with EXP's internal health and safety protocols and with the Ministry of Labour health and safety regulations. The purpose of the site visit was to assess the current conditions of the site.

The general environmental management and housekeeping practices at the site were reviewed as part of this assessment insofar as they could impact the environmental condition of the property; however, a detailed review of regulatory compliance issues was beyond the scope of EXP's investigation.

Observations of the subject property and surrounding properties were conducted. The exterior observations were recorded by walking over the grounds. Adjoining properties were observed from within the grounds of the site, as well as publicly accessible roadways.

Photographs are included in Appendix D.

The following are the significant findings from the site visit:

- The Phase One property has remained vacant, with no apparent changes to the development or property use subsequent to the site visit completed as part of EXP's 2021 Phase I ESA. The Phase One property is not currently serviced. However, surrounding properties are fully serviced by water, sewer, electricity, natural gas, and telecommunications.
- EXP did not observe any evidence of chemical or hazardous materials storage during the site reconnaissance. EXP did not observe any stained soil, pavement, or stressed vegetation during the site reconnaissance. EXP did not observe any on-site aboveground storage tanks, or evidence of underground storage tanks, during the site reconnaissance.
- Residential development was ongoing south of the Phase One property on the south side of Navan Road.
- As in 2021, Laurent Leblanc Limited yard and office were located at 3000 Navan Road, approximately 80 m southwest of the Phase One property.

Adjacent properties in the area were observed to be mostly unchanged since the 2021 site visit (predominantly residential).

6.0 Conclusion

No potentially contaminating activities or areas of potential environmental concern have been identified on the Phase One property. Further, no off-site potentially contaminating activities, other than those that were identified in the July 2021 Phase One Environmental Assessment report, were identified.

Accordingly, the Qualified Person who oversaw the execution of the 2023 addendum, Patricia Stelmack, M.Sc., P.Eng., deems that no further environmental investigations are warranted on the Phase One property. The Qualified

Person also confirms that the Phase One Environmental Site Assessment was conducted per the requirements of Ontario Regulation 153/04, as amended, and in accordance with generally accepted professional practices. She also confirms that all reasonable efforts have been made to ascertain whether activities that have occurred within the Phase One study area since July 2021 pose an environmental concern to the Phase One property.

7.0 Limitation of Liability, Scope of Report, and Third Party Reliance

This report ("Report") is based on site conditions known or inferred by the investigation undertaken as of the date of the Report. Should changes occur which potentially impact the condition of the site the recommendations of EXP may require re-evaluation. Where special concerns exist, or H & H Gas Orleans Inc. ("the Client") has special considerations or requirements, these should be disclosed to EXP to allow for additional or special investigations to be undertaken not otherwise within the scope of investigation conducted for the purpose of the Report.

The evaluation and conclusions contained in the Report are based on conditions in evidence at the time of site inspections and information provided to EXP by the Client and others. The Report has been prepared for the specific site, development, building, design or building assessment objectives and purpose as communicated by the Client. EXP has relied in good faith upon such representations, information and instructions and accepts no responsibility for any deficiency, misstatement or inaccuracy contained in the Report as a result of any misstatements, omissions, misrepresentation or fraudulent acts of persons providing information. Unless specifically stated otherwise, the applicability and reliability of the findings, recommendations, suggestions or opinions expressed in the Report are only valid to the extent that there has been no material alteration to or variation from any of the information provided to exp. If new information about the environmental conditions at the Site is found, the information should be provided to EXP so that it can be reviewed and revisions to the conclusions and/or recommendations can be made, if warranted.

The Report has been prepared in a manner consistent with the degree of care and skill exercised by engineering consultants currently practicing under similar circumstances and locale. No other warranty, expressed or implied, is made. Unless specifically stated otherwise, the Report does not contain environmental consulting advice.

All documents, records, data and files, whether electronic or otherwise, generated as part of this assignment form part of the Report. This material includes, but is not limited to, the terms of reference given to EXP by the Client, communications between EXP and the Client, other reports, proposals or documents prepared by EXP for the Client in connection with the site described in the Report. In order to properly understand the suggestions, recommendations and opinions expressed in the Report, reference must be made to the Report in its entirety. EXP is not responsible for use by any party of portions of the Report.

The information and opinions expressed in the Report, or any document forming part of the Report, are for the sole benefit of the Client. No other party may use or rely upon the Report in whole or in part without the written consent of EXP. Any use of the Report, or any portion of the Report, by a third party are the sole responsibility of such third party. EXP is not responsible for damages suffered by any third party resulting from unauthorised use of the Report.

Where EXP has submitted both electronic file and a hard copy of the Report, or any document forming part of the Report, only the signed and sealed hard copy shall be the original documents for record and working purposes. In the event of a dispute or discrepancy, the hard copy shall govern. Electronic files transmitted by EXP utilize specific software and hardware systems. EXP makes no representation about the compatibility of these files with the Client's current or future software and hardware systems. Regardless of format, the documents described herein are EXP's instruments of professional service and shall not be altered without the written consent of EXP.

8.0 Signatures

The Qualified Person who oversaw the execution of the 2023 addendum, Patricia Stelmack, M.Sc., P.Eng., deems that no further environmental investigations are warranted on the Phase One property. The Qualified Person also confirms that the Phase One Environmental Site Assessment was conducted per the requirements of Ontario Regulation 153/04, as amended, and in accordance with generally accepted professional practices. She also confirms


that all reasonable efforts have been made to ascertain whether activities that have occurred within the Phase One study area since July 2021 pose an environmental concern to the Phase One property.

We trust this addendum meets your current needs. If you have any questions pertaining to the investigation undertaken by EXP, please do not hesitate to contact the undersigned.


Sincerely,
EXP Services Inc.



Mackenzie Russell, M.Sc.
Environmental Technician
Earth & Environment



Patricia Stelmack, M.Sc., P.Eng.
Senior Engineer
Earth & Environment



- Attachments:
- Appendix A: Draft Survey Plan
 - Appendix B: Figures
 - Appendix C: EcoLog ERIS Report
 - Appendix D: Site Photographs

EXP Services Inc.

H & H Gas Orleans Inc.

Addendum to Phase I Environmental Site Assessment

3053 & 3079 Navan Road, Ottawa, Ontario

OTT-21004743-C0

November 30, 2023

Appendix A – Draft Survey Plan

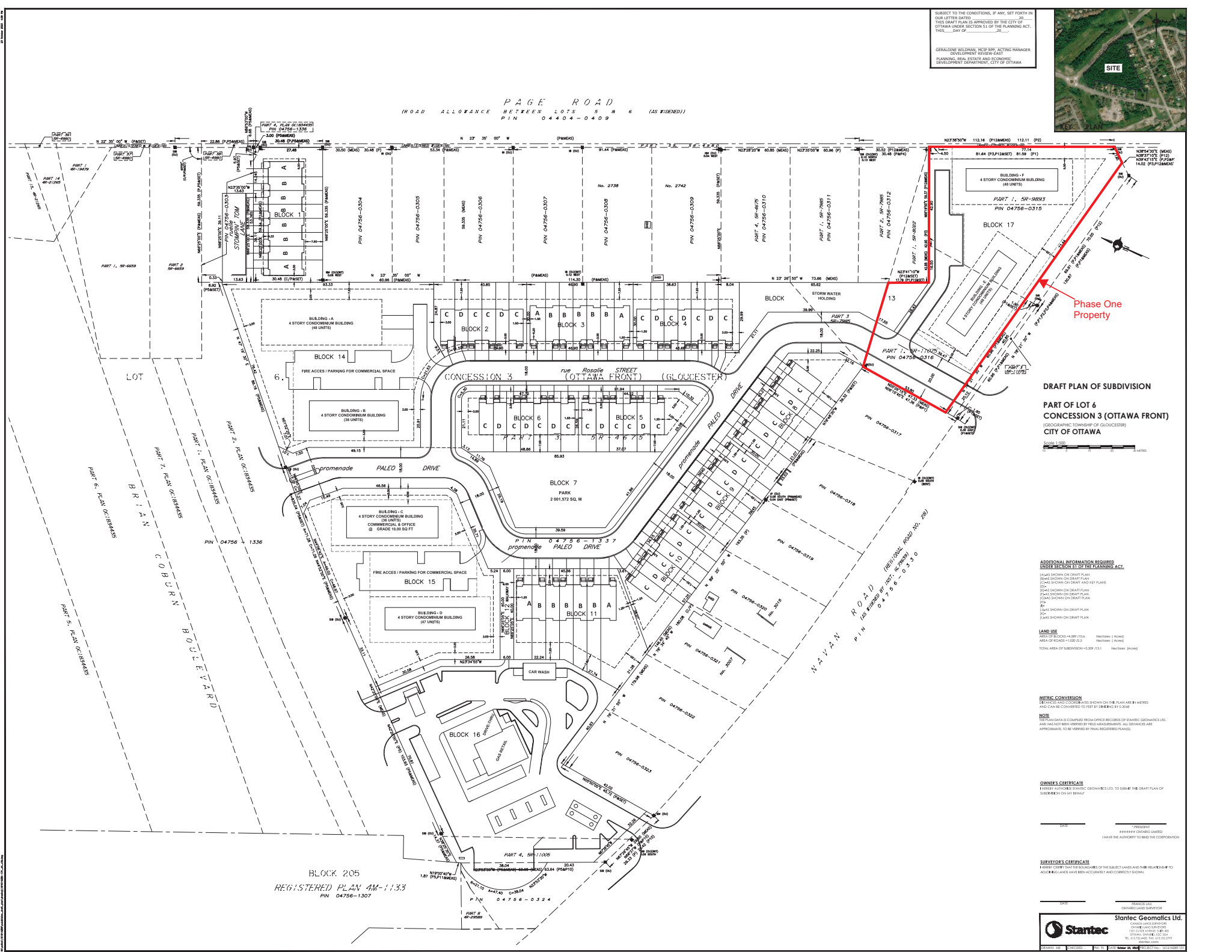


SUBJECT TO THE CONDITIONS, IF ANY, SET FORTH IN OUR LETTER DATED 20... THIS DRAFT PLAN IS APPROVED BY THE CITY OF OTTAWA UNDER SECTION 51 OF THE PLANNING ACT, THIS DAY OF...

GERALDINE WELDMAN, RESP. SVY. ACTING MANAGER (DEVELOPMENT REVIEW SACS)
PLANNING, REAL ESTATE AND ECONOMIC DEVELOPMENT DEPARTMENT, CITY OF OTTAWA



PAGE ROAD
(ROAD ALLOWANCE BETWEEN LOTS 3 & 6 (AS SHOWN))
P.I.N. 04404-0409



Phase One Property

DRAFT PLAN OF SUBDIVISION
PART OF LOT 6
CONCESSION 3 (OTTAWA FRONT)
(GEOGRAPHIC TOWNSHIP OF GLOUCESTER)
CITY OF OTTAWA

Scale 1:500

ADDITIONAL INFORMATION REQUIRED UNDER SECTION 51 OF THE PLANNING ACT

- [A] AS SHOWN ON DRAFT PLAN
- [B] AS SHOWN ON DRAFT PLAN BY PLANS
- [C] AS SHOWN ON DRAFT PLAN
- [D] AS SHOWN ON DRAFT PLAN
- [E] AS SHOWN ON DRAFT PLAN
- [F] AS SHOWN ON DRAFT PLAN
- [G] AS SHOWN ON DRAFT PLAN

LAND USE
AREA OF BLOCKS 4-289 115.4 (METERS) [ACRES]
AREA OF BLOCKS 1-289 23.8 (METERS) [ACRES]
TOTAL AREA OF SUBDIVISION 13.39 313.1 (METERS) [ACRES]

METRIC CONVERSION
DIMENSIONS AND COORDINATES SHOWN ON THE PLAN ARE IN METRES AND HAVE BEEN CONVERTED TO FEET BY 0.3048 BY 3/3/09

NOTE
METRIC DATA IS COPIED FROM OFFICE RECORDS OF STANTEC GEOMATICS LTD. AND HAS NOT BEEN VERIFIED BY FIELD MEASUREMENTS. ALL DIMENSIONS ARE APPROXIMATE, TO BE VERIFIED BY FINAL REGISTERED PLANS.

OWNER'S CERTIFICATE
I HEREBY AUTHORIZE STANTEC GEOMATICS LTD. TO SUBMIT THE DRAFT PLAN OF SUBDIVISION TO THE CITY OF OTTAWA.

DATE: _____ PREPARED BY: STANTEC GEOMATICS LTD.
I HAVE THE AUTHORITY TO SIGN THE CORPORATION

SURVEYOR'S CERTIFICATE
I HEREBY CERTIFY THAT THE BOUNDARIES OF THE SUBJECT LOTS AND THEIR RELATIONSHIP TO ADJACENT LOTS HAVE BEEN ACCURATELY AND CORRECTLY SHOWN.

DATE: _____ REGISTERED CIVIL ENGINEER

Stantec Stantec Geomatics Ltd.
1311 DUNDAS STREET WEST, SUITE 100
OTTAWA, ONTARIO K1G 3H5
TEL: 613-947-8800 FAX: 613-947-8801
WWW.STANTEC.COM

LOT

BRIAN COBURN BOULEVARD

BLOCK 205
REGISTERED PLAN AM-1133
P.I.N. 04756-1307

NAVAN ROAD DEVELOPMENT

2983, Navan Road, Orleans, ON K1C 7G4



788, BOUL. SAINT-JOSEPH, SUITE 100 GATINEAU, QC J8Y 4B8



(418) 851-9564 INFO@PMAARCHITECTS.COM 3070, CHEMIN DES QUATRE-BORGEONS QUÉBEC (QC) G1W 2W4 PMAARCHITECTS.COM



53, BOUL. SAINT-RAYMOND, GATINEAU, QC J8Y 1R8



1905 CARLING AVENUE, SUITE 700, OTTAWA, ON K1Z 6R1



1331 GLYDE AVENUE, SUITE 400, OTTAWA, ON K2C 3G4

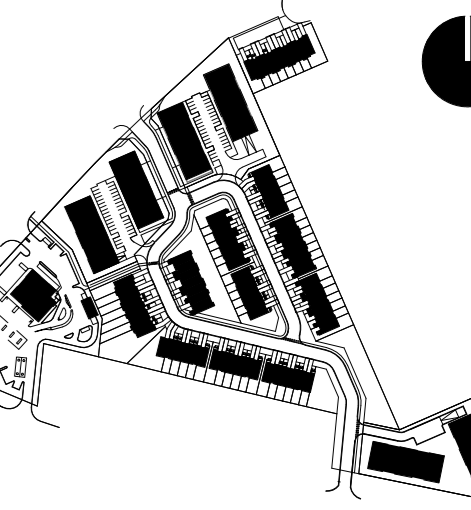


Table with 4 columns: NO, DESCRIPTION, DATE, and a blank column for revision details.

IT IS THE RESPONSIBILITY OF THE APPROPRIATE CONTRACTOR TO CHECK AND VERIFY ALL DIMENSIONS ON THE SITE AND TO REPORT ALL ERRORS AND/OR OMISSIONS TO THE ARCHITECT. ALL CONTRACTORS MUST COMPLY WITH ALL PERTINENT CODES AND BY-LAWS. DO NOT SCALE DRAWINGS.

THIS DOCUMENT AND ITS CONTENT IS COPYRIGHTED. ANY REPRODUCTION IS PROHIBITED UNLESS GRANTED BY THE ARCHITECT.

FOR CITY REVIEW DO NOT USE FOR CONSTRUCTION 2023-06-01

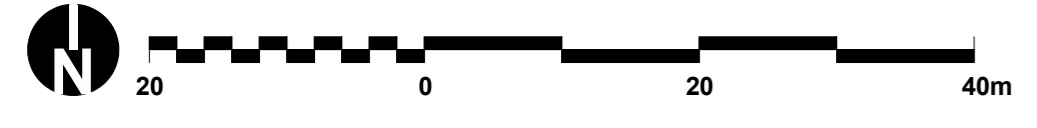
Table with 2 columns: DATE and DESIGNER/STATUS (DESIGNED, DRAWN, CHECKED, PM, SHEET TITLE).

LOTS AREAS table with columns: LOT NUMBER, AREAS (M2), LOT NUMBER, AREAS (M2). Lists lots B01-1 through B17 and their respective areas.

SITE PLAN LEGEND with symbols for: EXISTING BUILDING, NEW BUILDING, NEW BUILDING WITH COMMERCIAL SPACE AT-GRADE, GRASS, ASPHALT, LOT LINE, SETBACKS, NEW TREE, FIREWALL, SIDEWALK.

SITE INFORMATION & DEVELOPMENT STATISTICS

Table with columns: ZONING, SITE AREA, UNITS, BLOCK 01, BLOCK 02, BLOCK 03, TOTAL NUMBER OF UNITS, TOTAL COMMERCIAL SPACES, SETBACKS, PARKING RATES, GROSS FLOOR AREA, MIXED USE BUILDING, RESIDENTIAL APARTMENT BUILDING, etc.



2983, NAVAN ROAD - SITE PLAN 1:500

BIM 360//NAVAN/2005_DEV/NAVAN_SITE_PLAN_R01.rvt

EXP Services Inc.

H & H Gas Orleans Inc.

Addendum to Phase I Environmental Site Assessment

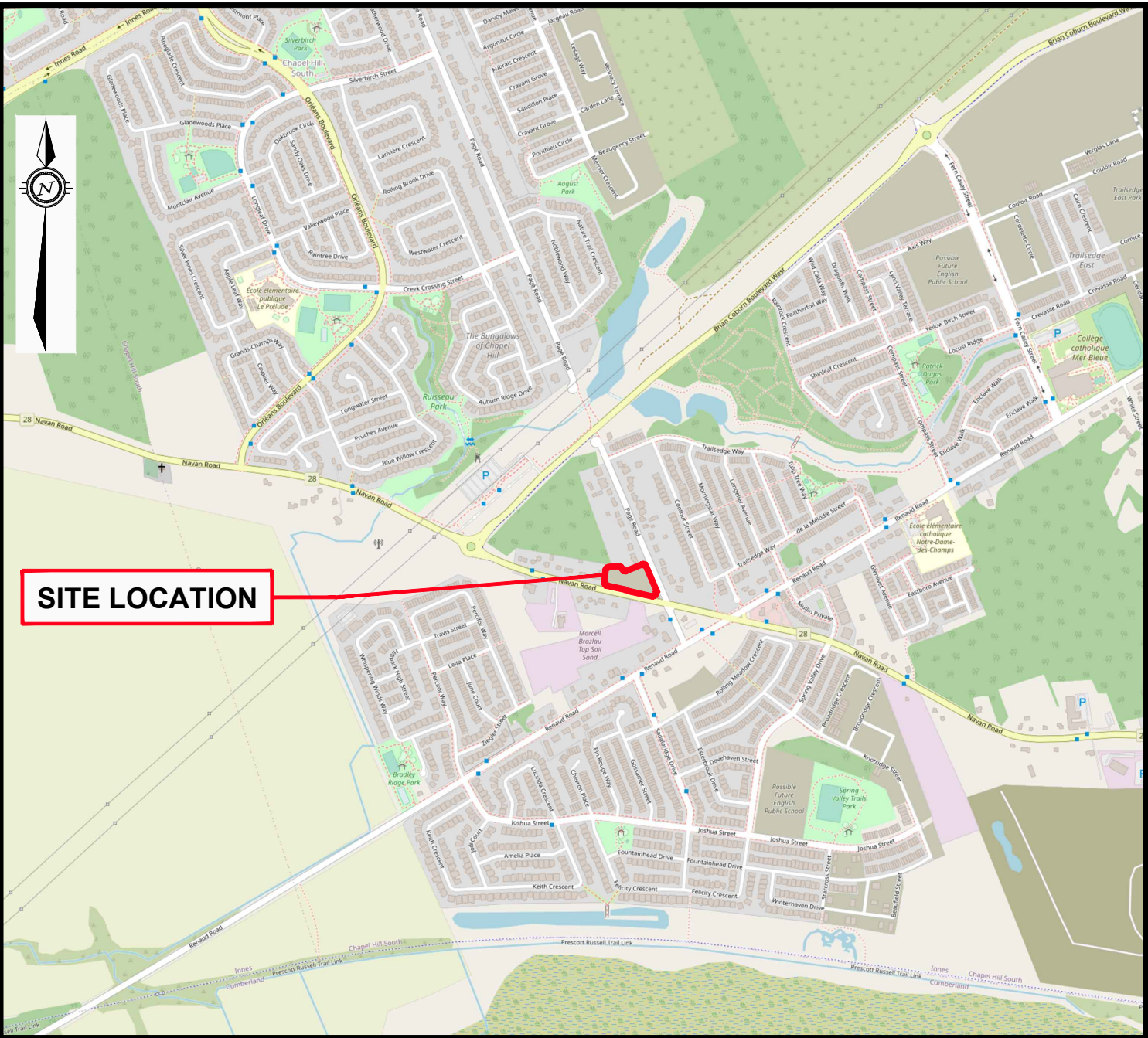
3053 & 3079 Navan Road, Ottawa, Ontario

OTT-21004743-C0

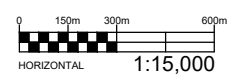
November 30, 2023

Appendix B - Figures

Filename: E:\OTT-21004743-A0\60 Execution\65 Drawings\phase 1\21004743-A0_ph1.dwg
 Last Saved: Mar 24, 2021 9:38 AM Last Plotted: Mar 24, 2021 11:51 AM Plotted by: McKeel



SITE LOCATION



EXP Services Inc. www.exp.com
 t: +1.613.688.1899 | f: +1.613.225.7337
 2650 Queensview Drive, Suite 100
 Ottawa, ON K2B 8H6, Canada

DATE MARCH 2021		CLIENT: H & H GAS ORLEANS INC.	project no. OTT-21004743-A0
DESIGN LW	CHECKED PS	TITLE: SITE LOCATION PLAN	scale ~1:15,000
DRAWN BY TM		3053 & 3079 NAVAN ROAD, ORLEANS, ONTARIO	FIG 1



PHASE ONE
PROPERTY
BOUNDARY



PAGE RD

NAVAN RD

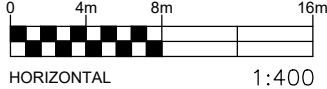
LEGEND



PROPERTY BOUNDARY



INFERRED GROUNDWATER
FLOW DIRECTION



EXP Services Inc. www.exp.com

t: +1.613.688.1899 | f: +1.613.225.7337
2650 Queensview Drive, Suite 100
Ottawa, ON K2B 8H6, Canada

DATE	MARCH 2021	
DESIGN	CHECKED	
LW	PS	
DRAWN BY	T.M.	

CLIENT:	H & H GAS ORLEANS INC.	
TITLE:	SITE PLAN	
	3053 & 3079 NAVAN ROAD, ORLEANS, ONTARIO	





project no.	OTT-21004743-A0
scale	1:400
	FIG 2

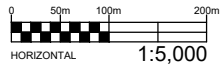
Filename: E:\OTT-21004743-A0\60 Execution\65 Drawings\phase 1\21004743-A0_ph1.dwg
Last Saved: Mar 26, 2021 8:37 AM Last Plotted: Mar 26, 2021 11:26 AM Plotted by: McKeeT

Filename: E:\OTT\21004743-A0_60_Execution\65 Drawings\phase 1\21004743-A0_ph1.dwg
 Last Saved: Mar 26, 2021 8:37 AM
 Last Plotted: Mar 26, 2021 11:26 AM Plotted by: McKeeT



LEGEND

-  PROPERTY BOUNDARY
-  STUDY AREA (250m)
-  INFERRED GROUNDWATER FLOW DIRECTION
-  **PCA10** POTENTIALLY CONTAMINATING ACTIVITY (PCA)



EXP Services Inc. www.exp.com
 t: +1.613.688.1899 | f: +1.613.225.7337
 2650 Queensview Drive, Suite 100
 Ottawa, ON K2B 8H6, Canada

DATE MARCH 2021		CLIENT: H & H GAS ORLEANS INC.		project no. OTT-21004743-A0
DESIGN LW	CHECKED PS	TITLE: PHASE ONE STUDY AREA		scale 1:5,000
DRAWN BY TM		3053 & 3079 NAVAN ROAD, ORLEANS, ONTARIO		FIG 3

EXP Services Inc.

H & H Gas Orleans Inc.

Addendum to Phase I Environmental Site Assessment

3053 & 3079 Navan Road, Ottawa, Ontario

OTT-21004743-C0

November 30, 2023

Appendix C – Ecolog ERIS Report





DATABASE REPORT

Project Property: *Phase I ESA
2983, 3053 and 3079 Navan Road
Ottawa ON K1C 7G4*

Project No: *OTT-21004743-C0_100_P.Stelmack*

Report Type: *Quote - Custom-Build Your Own Report*

Order No: *23111600348*

Requested by: *exp Services Inc.*

Date Completed: *November 27, 2023*

Table of Contents

Table of Contents.....	2
Executive Summary.....	3
Executive Summary: Report Summary.....	4
Executive Summary: Site Report Summary - Project Property.....	7
Executive Summary: Site Report Summary - Surrounding Properties.....	8
Executive Summary: Summary By Data Source.....	19
Map.....	34
Aerial.....	35
Topographic Map.....	36
Detail Report.....	37
Unplottable Summary.....	185
Unplottable Report.....	191
Appendix: Database Descriptions.....	276
Definitions.....	286

Notice: IMPORTANT LIMITATIONS and YOUR LIABILITY

Reliance on information in Report: This report DOES NOT replace a full Phase I Environmental Site Assessment but is solely intended to be used as a database review of environmental records.

License for use of information in Report: No page of this report can be used without this cover page, this notice and the project property identifier. The information in Report(s) may not be modified or re-sold.

Your Liability for misuse: Using this Service and/or its reports in a manner contrary to this Notice or your agreement will be in breach of copyright and contract and ERIS may obtain damages for such mis-use, including damages caused to third parties, and gives ERIS the right to terminate your account, rescind your license to any previous reports and to bar you from future use of the Service.

No warranty of Accuracy or Liability for ERIS: The information contained in this report has been produced by ERIS Information Limited Partnership ("ERIS") using various sources of information, including information provided by Federal and Provincial government departments. The report applies only to the address and up to the date specified on the cover of this report, and any alterations or deviation from this description will require a new report. This report and the data contained herein does not purport to be and does not constitute a guarantee of the accuracy of the information contained herein and does not constitute a legal opinion nor medical advice. Although ERIS has endeavored to present you with information that is accurate, ERIS disclaims, any and all liability for any errors, omissions, or inaccuracies in such information and data, whether attributable to inadvertence, negligence or otherwise, and for any consequences arising therefrom. Liability on the part of ERIS is limited to the monetary value paid for this report.

Trademark and Copyright: You may not use the ERIS trademarks or attribute any work to ERIS other than as outlined above. This Service and Report (s) are protected by copyright owned by ERIS Information Limited Partnership. Copyright in data used in the Service or Report(s) (the "Data") is owned by ERIS or its licensors. The Service, Report(s) and Data may not be copied or reproduced in whole or in any substantial part without prior written consent of ERIS.

Executive Summary

Property Information:

Project Property: *Phase I ESA
2983, 3053 and 3079 Navan Road Ottawa ON K1C 7G4*

Project No: *OTT-21004743-C0_100_P.Stelmack*

Order Information:

Order No: *23111600348*

Date Requested: *November 16, 2023*

Requested by: *exp Services Inc.*

Report Type: *Quote - Custom-Build Your Own Report*

Historical/Products:

ERIS Xplorer [*ERIS Xplorer*](#)

Executive Summary: Report Summary

<i>Database</i>	<i>Name</i>	<i>Searched</i>	<i>Project Property</i>	<i>Boundary to 0.25km</i>	<i>Total</i>
AAGR	<i>Abandoned Aggregate Inventory</i>	Y	0	0	0
AGR	<i>Aggregate Inventory</i>	Y	0	0	0
AMIS	<i>Abandoned Mine Information System</i>	Y	0	0	0
ANDR	<i>Anderson's Waste Disposal Sites</i>	Y	0	0	0
AST	<i>Aboveground Storage Tanks</i>	Y	0	0	0
AUWR	<i>Automobile Wrecking & Supplies</i>	Y	0	0	0
BORE	<i>Borehole</i>	Y	0	8	8
CA	<i>Certificates of Approval</i>	Y	0	8	8
CDRY	<i>Dry Cleaning Facilities</i>	Y	0	0	0
CFOT	<i>Commercial Fuel Oil Tanks</i>	Y	0	0	0
CHEM	<i>Chemical Manufacturers and Distributors</i>	Y	0	0	0
CHM	<i>Chemical Register</i>	Y	0	0	0
CNG	<i>Compressed Natural Gas Stations</i>	Y	0	0	0
COAL	<i>Inventory of Coal Gasification Plants and Coal Tar Sites</i>	Y	0	0	0
CONV	<i>Compliance and Convictions</i>	Y	0	0	0
CPU	<i>Certificates of Property Use</i>	Y	0	0	0
DRL	<i>Drill Hole Database</i>	Y	0	0	0
DTNK	<i>Delisted Fuel Tanks</i>	Y	0	0	0
EASR	<i>Environmental Activity and Sector Registry</i>	Y	0	3	3
EBR	<i>Environmental Registry</i>	Y	0	0	0
ECA	<i>Environmental Compliance Approval</i>	Y	0	10	10
EEM	<i>Environmental Effects Monitoring</i>	Y	0	0	0
EHS	<i>ERIS Historical Searches</i>	Y	4	18	22
EIIS	<i>Environmental Issues Inventory System</i>	Y	0	0	0
EMHE	<i>Emergency Management Historical Event</i>	Y	0	0	0
EPAR	<i>Environmental Penalty Annual Report</i>	Y	0	0	0
EXP	<i>List of Expired Fuels Safety Facilities</i>	Y	0	0	0
FCON	<i>Federal Convictions</i>	Y	0	0	0
FCS	<i>Contaminated Sites on Federal Land</i>	Y	0	0	0
FOFT	<i>Fisheries & Oceans Fuel Tanks</i>	Y	0	0	0
FRST	<i>Federal Identification Registry for Storage Tank Systems (FIRSTS)</i>	Y	0	0	0
FST	<i>Fuel Storage Tank</i>	Y	0	2	2
FSTH	<i>Fuel Storage Tank - Historic</i>	Y	0	2	2
GEN	<i>Ontario Regulation 347 Waste Generators Summary</i>	Y	0	28	28
GHG	<i>Greenhouse Gas Emissions from Large Facilities</i>	Y	0	0	0
HINC	<i>TSSA Historic Incidents</i>	Y	0	3	3

Database	Name	Searched	Project Property	Boundary to 0.25km	Total
IAFT	<i>Indian & Northern Affairs Fuel Tanks</i>	Y	0	0	0
INC	<i>Fuel Oil Spills and Leaks</i>	Y	0	1	1
LIMO	<i>Landfill Inventory Management Ontario</i>	Y	0	0	0
MINE	<i>Canadian Mine Locations</i>	Y	0	0	0
MNR	<i>Mineral Occurrences</i>	Y	0	0	0
NATE	<i>National Analysis of Trends in Emergencies System (NATES)</i>	Y	0	0	0
NCPL	<i>Non-Compliance Reports</i>	Y	0	0	0
NDFT	<i>National Defense & Canadian Forces Fuel Tanks</i>	Y	0	0	0
NDSP	<i>National Defense & Canadian Forces Spills</i>	Y	0	0	0
NDWD	<i>National Defence & Canadian Forces Waste Disposal Sites</i>	Y	0	0	0
NEBI	<i>National Energy Board Pipeline Incidents</i>	Y	0	0	0
NEBP	<i>National Energy Board Wells</i>	Y	0	0	0
NEES	<i>National Environmental Emergencies System (NEES)</i>	Y	0	0	0
NPCB	<i>National PCB Inventory</i>	Y	0	0	0
NPR2	<i>National Pollutant Release Inventory 1993-2020</i>	Y	0	0	0
NPRI	<i>National Pollutant Release Inventory - Historic</i>	Y	0	0	0
OGWE	<i>Oil and Gas Wells</i>	Y	0	0	0
OOGW	<i>Ontario Oil and Gas Wells</i>	Y	0	0	0
OPCB	<i>Inventory of PCB Storage Sites</i>	Y	0	0	0
ORD	<i>Orders</i>	Y	0	0	0
PAP	<i>Canadian Pulp and Paper</i>	Y	0	0	0
PCFT	<i>Parks Canada Fuel Storage Tanks</i>	Y	0	0	0
PES	<i>Pesticide Register</i>	Y	0	0	0
PFCH	<i>NPRI Reporters - PFAS Substances</i>	Y	0	0	0
PFHA	<i>Potential PFAS Handlers from NPRI</i>	Y	0	0	0
PINC	<i>Pipeline Incidents</i>	Y	0	4	4
PRT	<i>Private and Retail Fuel Storage Tanks</i>	Y	0	0	0
PTTW	<i>Permit to Take Water</i>	Y	0	1	1
REC	<i>Ontario Regulation 347 Waste Receivers Summary</i>	Y	0	0	0
RSC	<i>Record of Site Condition</i>	Y	0	1	1
RST	<i>Retail Fuel Storage Tanks</i>	Y	0	0	0
SCT	<i>Scott's Manufacturing Directory</i>	Y	0	2	2
SPL	<i>Ontario Spills</i>	Y	0	6	6
SRDS	<i>Wastewater Discharger Registration Database</i>	Y	0	0	0
TANK	<i>Anderson's Storage Tanks</i>	Y	0	0	0
TCFT	<i>Transport Canada Fuel Storage Tanks</i>	Y	0	0	0
VAR	<i>Variances for Abandonment of Underground Storage Tanks</i>	Y	0	0	0
WDS	<i>Waste Disposal Sites - MOE CA Inventory</i>	Y	0	0	0
WDSH	<i>Waste Disposal Sites - MOE 1991 Historical Approval Inventory</i>	Y	0	0	0
WWIS	<i>Water Well Information System</i>	Y	3	31	34

<i>Database</i>	<i>Name</i>	<i>Searched</i>	<i>Project Property</i>	<i>Boundary to 0.25km</i>	<i>Total</i>
		Total:	7	128	135

Executive Summary: Site Report Summary - Project Property

<i>Map Key</i>	<i>DB</i>	<i>Company/Site Name</i>	<i>Address</i>	<i>Dir/Dist (m)</i>	<i>Elev diff (m)</i>	<i>Page Number</i>
1	EHS		Navan Road Properties at Page & Brian Coburn Orléans ON K1C 7G4	ESE/0.0	0.82	37
1	EHS		Navan Road Properties at Page & Brian Coburn Orléans ON K1C 7G4	ESE/0.0	0.82	37
1	EHS		Navan Road Properties at Page & Brian Coburn Orléans ON K1C 7G4	ESE/0.0	0.82	37
2	WWIS		lot 6 con 3 ON <i>Well ID:</i> 1501429	SE/0.0	-0.14	37
3	WWIS		lot 6 con 3 ON <i>Well ID:</i> 1511098	SE/0.0	-0.14	41
4	WWIS		2968 + 2973 NAVAN RD lot 6 con 3 NAVAN ON <i>Well ID:</i> 7279124	W/0.0	-0.14	44
4	EHS		2973 Navan Rd Ottawa ON K1C7G4	W/0.0	-0.14	46

Executive Summary: Site Report Summary - Surrounding Properties

Map Key	DB	Company/Site Name	Address	Dir/Dist (m)	Elev Diff (m)	Page Number
5	BORE		ON	WSW/0.9	-0.14	46
6	WWIS		lot 6 con 3 ON Well ID: 1510906	WSW/1.0	-0.14	48
7	WWIS		lot 6 con 3 ON Well ID: 1510718	ESE/1.8	0.66	51
8	BORE		ON	ESE/1.9	0.66	55
9	SPL	BUS	NAVAN VILLAGE, NAVAN RD & PAGE RD. MOTOR VEHICLE (OPERATING FLUID) CUMBERLAND TOWNSHIP ON	ESE/22.1	-0.14	56
10	EHS		2679 Page Road Orleans ON K1W 1G2	NNE/23.9	-0.19	57
11	WWIS		lot 6 con 3 ON Well ID: 1510716	NNE/29.1	-0.14	57
12	BORE		ON	NNE/29.3	-0.14	60
13	EHS		2680 Page Road Ottawa (Cumberland) ON K1W 1G1	N/35.0	-0.14	61
14	WWIS		CHAPEL HILL BRIAN COBURN ROAD BH17-02 lot 6 con 3 Ottawa ON Well ID: 7338724	W/36.2	0.17	62
15	WWIS		2968 NAVAW RD lot 6 con 3 GLOUCESTER ON Well ID: 7163106	WSW/42.9	-0.14	63

Map Key	DB	Company/Site Name	Address	Dir/Dist (m)	Elev Diff (m)	Page Number
15	EHS		2968 Navan Rd Ottawa ON K1C7G4	WSW/42.9	-0.14	70
16	BORE		ON	ESE/43.2	-0.14	70
17	WWIS		lot 6 con 3 ON Well ID: 1501453	E/44.1	0.86	71
18	WWIS		lot 5 con 3 ON Well ID: 1510713	ESE/45.0	0.86	74
19	WWIS		lot 5 con 3 ON Well ID: 1501415	ESE/45.0	-0.14	78
20	BORE		ON	NE/45.5	0.86	81
21	WWIS		lot 5 con 3 ON Well ID: 1501419	NE/45.6	0.86	82
22	WWIS		lot 5 con 3 ON Well ID: 1511514	E/48.1	0.86	85
23	EHS		2683 Page Rd Ottawa ON K1W1G2	NNE/48.9	0.86	88
24	BORE		ON	SSE/49.7	-0.14	88
25	WWIS		ON Well ID: 7292790	W/49.8	0.89	90
26	EHS		2955 Navan Rd Ottawa ON K1C7G4	W/49.9	0.62	91
26	ECA	City of Ottawa	2955 Navan Rd Ottawa ON K2G 6J8	W/49.9	0.62	91

Map Key	DB	Company/Site Name	Address	Dir/Dist (m)	Elev Diff (m)	Page Number
27	WWIS		lot 5 con 3 ON Well ID: 1511515	E/50.5	0.86	91
28	EHS		Navan Road Ottawa ON	WNW/51.1	-0.14	94
29	WWIS		lot 6 con 3 ON Well ID: 1501455	NE/56.9	0.86	95
30	WWIS		lot 5 con 3 ON Well ID: 1501411	NE/57.8	0.86	98
31	WWIS		lot 5 con 3 ON Well ID: 1510712	E/58.6	0.86	100
32	BORE		ON	E/58.7	0.86	104
33	HINC		2777 PAGE ROAD Orleans ON K1W 1G1	ESE/63.8	0.86	105
34	WWIS		lot 5 con 3 ON Well ID: 1511692	ENE/77.2	0.86	106
35	WWIS		lot 6 con 3 ON Well ID: 1501531	SSW/79.3	-0.14	109
36	GEN	MARCEL BRAZEAU LTD. 26-391	3060 NAVAN ROAD GLOUCESTER ON K1G 3N5	SE/81.5	-0.14	112
36	GEN	MARCEL BRAZEAU LTD.	3060 NAVAN ROAD GLOUCESTER ON K1G 3N5	SE/81.5	-0.14	112
36	FSTH	MARCEL BRAZEAU TOP SOIL	3060 NAVAN RD NAVAN ON	SE/81.5	-0.14	113
36	FSTH	MARCEL BRAZEAU TOP SOIL	3060 NAVAN RD NAVAN ON	SE/81.5	-0.14	113

Map Key	DB	Company/Site Name	Address	Dir/Dist (m)	Elev Diff (m)	Page Number
36	GEN	MARCEL BRAZEAU LTD.	3060 NAVAN ROAD GLOUCESTER ON K1W 1E9	SE/81.5	-0.14	114
36	GEN	MARCEL BRAZEAU LTD.	3060 NAVAN ROAD GLOUCESTER ON K1W 1E9	SE/81.5	-0.14	114
36	FST	MARCEL BRAZEAU TOP SOIL	3060 NAVAN RD NAVAN K4B 1H9 ON CA ON	SE/81.5	-0.14	115
36	FST	MARCEL BRAZEAU TOP SOIL	3060 NAVAN RD NAVAN K4B 1H9 ON CA ON	SE/81.5	-0.14	115
36	SPL	Enbridge Gas Distribution Inc.	3060 Navan Rd Ottawa ON	SE/81.5	-0.14	116
36	PINC	PIPELINE HIT 1"	3060 NAVAN RD,,ORLÉANS,ON,K1W 1E9,CA ON	SE/81.5	-0.14	116
36	PINC	PIPELINE HIT 1"	3060 NAVAN RD,,OTTAWA,ON,K1W 1E9, CA ON	SE/81.5	-0.14	117
37	WWIS		lot 6 con 2 ON Well ID: 1511923	SSW/89.0	-0.14	117
38	WWIS		lot 5 con 3 ON Well ID: 1501412	E/93.1	0.86	121
39	BORE		ON	ESE/96.2	0.86	124
40	EHS		3097 and 3107 Navan Road Ottawa ON K1W1E9	ESE/96.4	0.55	125
41	WWIS		lot 5 con 3 ON Well ID: 1511711	ENE/100.8	0.86	125
42	EHS		3096 Navan Rd Ottawa ON K1W1E9	ESE/103.4	-0.14	128

Map Key	DB	Company/Site Name	Address	Dir/Dist (m)	Elev Diff (m)	Page Number
43	WWIS		2723 PAGE ROAD lot 5 con 3 ORLEANS ON <i>Well ID:</i> 1536849	ENE/104.7	0.86	128
44	WWIS		lot 6 con 3 ON <i>Well ID:</i> 1501427	SE/105.4	-0.14	130
45	EHS		Navan Rd Ottawa ON	W/108.1	0.68	133
46	WWIS		lot 6 con 3 ON <i>Well ID:</i> 1510706	SE/113.2	-0.14	133
47	GEN	LAURENT LEBLANC LIMITED	3000 NAVAN ROAD GLOUCESTER ON K1C 7G4	SSW/125.5	-0.14	136
47	EHS		3000 Navan Road Ottawa ON K1C 7G4	SSW/125.5	-0.14	137
47	GEN	Laurent Leblanc ltd	3000 Navan road Orlean ON K1C 7G4	SSW/125.5	-0.14	137
47	CA	Andre Leblanc Cartage Ltd.	3000 Navan Road Gloucester ON K1C 7G4	SSW/125.5	-0.14	137
47	CA	Andre Joseph Jean Leblanc	3000 Navan Road Gloucester ON K1C 7G4	SSW/125.5	-0.14	138
47	CA	Laurent Leblanc Limited	3000 Navan Road Gloucester ON K1C 7G4	SSW/125.5	-0.14	138
47	SCT	Laurent Leblanc Ltd.	3000 Navan Rd Orléans ON K1C 7G4	SSW/125.5	-0.14	138
47	GEN	Laurent Leblanc ltd	3000 Navan road Orlean ON K1C 7G4	SSW/125.5	-0.14	138
47	GEN	Laurent Leblanc ltd	3000 Navan road Orlean ON K1C 7G4	SSW/125.5	-0.14	139

<i>Map Key</i>	<i>DB</i>	<i>Company/Site Name</i>	<i>Address</i>	<i>Dir/Dist (m)</i>	<i>Elev Diff (m)</i>	<i>Page Number</i>
47	GEN	Laurent Leblanc ltd	3000 Navan road Orlean ON K1C 7G4	SSW/125.5	-0.14	139
47	GEN	Laurent Leblanc ltd	3000 Navan road Orleans ON	SSW/125.5	-0.14	140
47	GEN	Laurent Leblanc ltd	3000 Navan road Orleans ON	SSW/125.5	-0.14	140
47	ECA	Andre Joseph Jean Leblanc	3000 Navan Road Gloucester ON K1C 7G4	SSW/125.5	-0.14	141
47	ECA	Laurent Leblanc Limited	3000 Navan Road Gloucester ON K1C 7G4	SSW/125.5	-0.14	141
47	ECA	Andre Leblanc Cartage Ltd.	3000 Navan Road Gloucester ON K1C 7G4	SSW/125.5	-0.14	141
47	GEN	Laurent Leblanc ltd	3000 Navan road Orleans ON K1C 7G4	SSW/125.5	-0.14	141
47	GEN	Laurent Leblanc ltd	3000 Navan road Orleans ON K1C 7G4	SSW/125.5	-0.14	142
47	GEN	Laurent Leblanc ltd	3000 Navan road Orleans ON K1C 7G4	SSW/125.5	-0.14	142
47	GEN	Laurent Leblanc ltd	3000 Navan road Orleans ON K1C 7G4	SSW/125.5	-0.14	143
47	EASR	2561678 ONTARIO INC.	3000 NAVAN RD ORLEANS ON K1C 7G4	SSW/125.5	-0.14	143
47	GEN	Laurent Leblanc ltd	3000 Navan road Orleans ON K1C 7G4	SSW/125.5	-0.14	144
47	GEN	Laurent Leblanc ltd	3000 Navan road Orleans ON K1C 7G4	SSW/125.5	-0.14	144

Map Key	DB	Company/Site Name	Address	Dir/Dist (m)	Elev Diff (m)	Page Number
47	EASR	BEAVER CONSTRUCTION GROUP INC.	3000 NAVAN RD OTTAWA ON K1C 7G4	SSW/125.5	-0.14	145
48	GEN	Laurent Leblanc Ltd	3000 Navan road Orleans ON K1C 7G4	SSW/126.3	-0.14	145
49	WWIS		lot 6 con 3 ON Well ID: 1501420	SE/138.2	-0.14	145
50	CA	Minto Communities Inc.	6151 Renaud Rd Part Lot 5, Conc. 3 (Ottawa Front), Geographic Town of Gloucester Ottawa ON	ESE/144.9	0.86	148
50	CA	Richcraft Homes Ltd.	6151 Renaud Rd Part Lot 5, Conc. 3 (Ottawa Front), Geographic Town of Gloucester Ottawa ON	ESE/144.9	0.86	149
50	ECA	Richcraft Homes Ltd.	6151 Renaud Rd Part Lot 5, Conc. 3 (Ottawa Front), Geographic Town of Gloucester, City of Ottawa Ottawa ON K1G 4K1	ESE/144.9	0.86	149
50	ECA	Minto Communities Inc.	6151 Renaud Rd Part Lot 5, Conc. 3 (Ottawa Front), Geographic Town of Gloucester, City of Ottawa Ottawa ON K1P 0B6	ESE/144.9	0.86	149
51	EHS		6101 Renaud Rd Orléans ON K1C 7G4	S/148.7	-0.14	150
51	EHS		6101 Renaud Rd Orléans ON K1C 7G4	S/148.7	-0.14	150
51	EHS		6101 Renaud Rd Orléans ON K1C 7G4	S/148.7	-0.14	150
52	EHS		Navan and Renaud Road Ottawa ON K4B 1H9	S/155.4	-0.14	150
52	EHS		Navan and Renaud Road Ottawa ON K4B 1H9	S/155.4	-0.14	151

Map Key	DB	Company/Site Name	Address	Dir/Dist (m)	Elev Diff (m)	Page Number
52	EHS		Navan and Renaud Road Ottawa ON K4B 1H9	S/155.4	-0.14	151
53	EASR	AECON CONSTRUCTION ONTARIO EAST LIMITED	ON	W/163.7	-1.95	151
54	HINC		6126 RENAUD ROAD GLOUCESTER ON K1W 1E9	SE/165.6	-0.14	151
54	HINC		6126 RENAUD ROAD GLOUCESTER ON K1W 1E9	SE/165.6	-0.14	152
55	WWIS		ON Well ID: 7373863	W/174.8	-0.14	152
56	WWIS		lot 6 con 4 ON Well ID: 1501528	SE/177.6	-0.14	153
57	SPL		Renaud Rd and Navan Rd Ottawa ON	ESE/181.7	0.86	156
58	EHS		Navan Rd Renaud Rd Ottawa ON	ESE/181.7	0.86	157
59	WWIS		6102 RENARD ST OTTAWA ON Well ID: 7300714	SE/181.8	-0.19	157
60	SCT	Orleans Printers Ltd.	6102 Renaud Rd Unit 1 Orleans ON K1W 1E9	SE/193.2	-0.14	160
60	EHS		6102 Renaud Rd Ottawa ON K1W1E9	SE/193.2	-0.14	160
61	PTTW	Caivan (Renaud) Inc.	6101 Renaud Road Ottawa, ON Canada ON	S/200.3	-1.14	161
61	ECA	Caivan (Renaud) Inc.	6101 Renaud Rd 2980 Navan Road 3048 Navan Road 3054 Navan Road 3080 Navan Road	S/200.3	-1.14	161

Map Key	DB	Company/Site Name	Address	Dir/Dist (m)	Elev Diff (m)	Page Number
			Ottawa ON K2H 1B2			
61	RSC	CAIVAN (RENAUD) INC. AS A GENERAL PARTNER BY AND BEHALF OF CAIVAN (RENAUD)	LIMITED PARTNERSHIP 6101 RENAUD ROAD, OTTAWA, ON K1C 7G4, 3048 NAVAN ROAD, OTTAWA, ON K1W 1E9, 3054 NAVAN ROAD, OTTAWA, ON K1W 1E9 Ottawa ON	S/200.3	-1.14	161
62	WWIS		lot 6 con 4 ON Well ID: 1501529	SE/204.7	-0.19	163
63	WWIS		lot 5 con 4 ON Well ID: 1509638	ESE/221.0	0.86	165
64	GEN	1310034 Ontario Inc. Cob National Coatings	2624 Page Rd. Ottawa ON K1W 1E8	N/222.8	2.95	169
64	GEN	1310034 Ontario Inc. Cob National Coatings	2624 Page Rd. Ottawa ON K1W 1E8	N/222.8	2.95	169
64	GEN	1310034 Ontario Inc. Cob National Coatings	2624 Page Rd. Ottawa ON	N/222.8	2.95	169
64	GEN	1310034 Ontario Inc. Cob National Coatings	2624 Page Rd. Ottawa ON K1W1E8	N/222.8	2.95	170
64	GEN	1310034 Ontario Inc. Cob National Coatings	2624 Page Rd. Ottawa ON K1W1E8	N/222.8	2.95	170
64	GEN	1310034 Ontario Inc. Cob National Coatings	2624 Page Rd. Ottawa ON K1W1E8	N/222.8	2.95	170
64	GEN	1310034 Ontario Inc. Cob National Coatings	2624 Page Rd. Ottawa ON K1W1E8	N/222.8	2.95	171
64	GEN	1310034 Ontario Inc. Cob National Coatings	2624 Page Rd. Ottawa ON K1W1E8	N/222.8	2.95	171

Map Key	DB	Company/Site Name	Address	Dir/Dist (m)	Elev Diff (m)	Page Number
64	GEN	1310034 Ontario Inc. Cob National Coatings	2624 Page Rd. Ottawa ON K1W1E8	N/222.8	2.95	172
64	GEN	1310034 Ontario Inc. Cob National Coatings	2624 Page Rd. Ottawa ON K1W1E8	N/222.8	2.95	172
65	SPL	Enbridge Gas Distribution Inc.	6071 renaud Road, Orleans<UNOFFICIAL> Ottawa ON K1C 7G4	SSE/224.5	-2.10	172
65	SPL	Enbridge Gas Distribution Inc.	6071 renaud Road, Orleans<UNOFFICIAL> Ottawa ON K1C 7G4	SSE/224.5	-2.10	173
65	INC		6071 Renaud Road, Orleans ON K1C 7G4	SSE/224.5	-2.10	174
66	CA	MINTO DEVELOPMENTS INC.	CASTLE PINES WAY/AUBURN RIDGE GLOUCESTER CITY ON	NW/224.7	0.86	175
67	PINC	TREMBLAY CONSTRUCTION	700 MORNINGSTAR WAY,,OTTAWA,ON, K1W 0G6,CA ON	E/225.4	0.86	175
67	SPL	Enbridge Gas Distribution Inc.	700 Morningstar Way Ottawa ON	E/225.4	0.86	175
68	CA	Claridge Homes (Carson) Inc.	3138 Navan Rd Lot 5 & 6, Concession 4 (Gloucester) Ottawa ON	ESE/235.8	0.95	176
68	CA	Claridge Homes (Carson) Inc.	3138 Navan Rd Lot 5 and 6, Concession 4 Ottawa ON	ESE/235.8	0.95	176
68	ECA	Claridge Homes (Carson) Inc.	3138 Navan Rd Lot 5 & 6, Concession 4 (Gloucester) Ottawa ON K2P 0Y6	ESE/235.8	0.95	177
68	ECA	Claridge Homes (Carson) Inc.	3138 Navan Rd Lot 5 and 6, Concession 4 Ottawa ON K2P 0Y6	ESE/235.8	0.95	177
68	ECA	Claridge Homes (Carson) Inc.	3138 Navan Rd Ottawa ON K2P 0Y6	ESE/235.8	0.95	177

<i>Map Key</i>	<i>DB</i>	<i>Company/Site Name</i>	<i>Address</i>	<i>Dir/Dist (m)</i>	<i>Elev Diff (m)</i>	<i>Page Number</i>
69	WWIS		6102 RENAUD ST OTTAWA ON <i>Well ID:</i> 7300645	SE/237.2	-0.83	178
70	WWIS		6102 RENAUD ST OTTAWA ON <i>Well ID:</i> 7300715	SE/241.3	-1.14	181
71	PINC		6173 Renaud Road, Ottawa ON	ESE/242.7	0.86	184

Executive Summary: Summary By Data Source

BORE - Borehole

A search of the BORE database, dated 1875-Jul 2018 has found that there are 8 BORE site(s) within approximately 0.25 kilometers of the project property.

<u>Site</u>	<u>Address</u>	<u>Distance (m)</u>	<u>Map Key</u>
	ON	0.9	<u>5</u>
	ON	1.9	<u>8</u>
	ON	29.3	<u>12</u>
	ON	43.2	<u>16</u>
	ON	45.5	<u>20</u>
	ON	49.7	<u>24</u>
	ON	58.7	<u>32</u>
	ON	96.2	<u>39</u>

CA - Certificates of Approval

A search of the CA database, dated 1985-Oct 30, 2011* has found that there are 8 CA site(s) within approximately 0.25 kilometers of

the project property.

<u>Site</u>	<u>Address</u>	<u>Distance (m)</u>	<u>Map Key</u>
Andre Leblanc Cartage Ltd.	3000 Navan Road Gloucester ON K1C 7G4	125.5	47
Andre Joseph Jean Leblanc	3000 Navan Road Gloucester ON K1C 7G4	125.5	47
Laurent Leblanc Limited	3000 Navan Road Gloucester ON K1C 7G4	125.5	47
Richcraft Homes Ltd.	6151 Renaud Rd Part Lot 5, Conc. 3 (Ottawa Front), Geographic Town of Gloucester Ottawa ON	144.9	50
Minto Communities Inc.	6151 Renaud Rd Part Lot 5, Conc. 3 (Ottawa Front), Geographic Town of Gloucester Ottawa ON	144.9	50
MINTO DEVELOPMENTS INC.	CASTLE PINES WAY/AUBURN RIDGE GLOUCESTER CITY ON	224.7	66
Claridge Homes (Carson) Inc.	3138 Navan Rd Lot 5 and 6, Concession 4 Ottawa ON	235.8	68
Claridge Homes (Carson) Inc.	3138 Navan Rd Lot 5 & 6, Concession 4 (Gloucester) Ottawa ON	235.8	68

EASR - Environmental Activity and Sector Registry

A search of the EASR database, dated Oct 2011- Sep 30, 2023 has found that there are 3 EASR site(s) within approximately 0.25 kilometers of the project property.

<u>Site</u>	<u>Address</u>	<u>Distance (m)</u>	<u>Map Key</u>
BEAVER CONSTRUCTION GROUP INC.	3000 NAVAN RD OTTAWA ON K1C 7G4	125.5	47
2561678 ONTARIO INC.	3000 NAVAN RD ORLEANS ON K1C 7G4	125.5	47

<u>Site</u>	<u>Address</u>	<u>Distance (m)</u>	<u>Map Key</u>
AECON CONSTRUCTION ONTARIO EAST LIMITED	ON	163.7	53

ECA - Environmental Compliance Approval

A search of the ECA database, dated Oct 2011- Sep 30, 2023 has found that there are 10 ECA site(s) within approximately 0.25 kilometers of the project property.

<u>Site</u>	<u>Address</u>	<u>Distance (m)</u>	<u>Map Key</u>
City of Ottawa	2955 Navan Rd Ottawa ON K2G 6J8	49.9	26
Andre Leblanc Cartage Ltd.	3000 Navan Road Gloucester ON K1C 7G4	125.5	47
Laurent Leblanc Limited	3000 Navan Road Gloucester ON K1C 7G4	125.5	47
Andre Joseph Jean Leblanc	3000 Navan Road Gloucester ON K1C 7G4	125.5	47
Minto Communities Inc.	6151 Renaud Rd Part Lot 5, Conc. 3 (Ottawa Front), Geographic Town of Gloucester, City of Ottawa Ottawa ON K1P 0B6	144.9	50
Richcraft Homes Ltd.	6151 Renaud Rd Part Lot 5, Conc. 3 (Ottawa Front), Geographic Town of Gloucester, City of Ottawa Ottawa ON K1G 4K1	144.9	50
Caivan (Renaud) Inc.	6101 Renaud Rd 2980 Navan Road 3048 Navan Road 3054 Navan Road 3080 Navan Road Ottawa ON K2H 1B2	200.3	61
Claridge Homes (Carson) Inc.	3138 Navan Rd Lot 5 and 6, Concession 4 Ottawa ON K2P 0Y6	235.8	68

<u>Site</u>	<u>Address</u>	<u>Distance (m)</u>	<u>Map Key</u>
Claridge Homes (Carson) Inc.	3138 Navan Rd Lot 5 & 6, Concession 4 (Gloucester) Ottawa ON K2P 0Y6	235.8	68
Claridge Homes (Carson) Inc.	3138 Navan Rd Ottawa ON K2P 0Y6	235.8	68

EHS - ERIS Historical Searches

A search of the EHS database, dated 1999-Sep 30, 2023 has found that there are 22 EHS site(s) within approximately 0.25 kilometers of the project property.

<u>Site</u>	<u>Address</u>	<u>Distance (m)</u>	<u>Map Key</u>
	Navan Road Properties at Page & Brian Coburn Orléans ON K1C 7G4	0.0	1
	Navan Road Properties at Page & Brian Coburn Orléans ON K1C 7G4	0.0	1
	Navan Road Properties at Page & Brian Coburn Orléans ON K1C 7G4	0.0	1
	2973 Navan Rd Ottawa ON K1C7G4	0.0	4
	2679 Page Road Orleans ON K1W 1G2	23.9	10
	2680 Page Road Ottawa (Cumberland) ON K1W 1G1	35.0	13
	2968 Navan Rd Ottawa ON K1C7G4	42.9	15

<u>Site</u>	<u>Address</u>	<u>Distance (m)</u>	<u>Map Key</u>
	2683 Page Rd Ottawa ON K1W1G2	48.9	<u>23</u>
	2955 Navan Rd Ottawa ON K1C7G4	49.9	<u>26</u>
	Navan Road Ottawa ON	51.1	<u>28</u>
	3097 and 3107 Navan Road Ottawa ON K1W1E9	96.4	<u>40</u>
	3096 Navan Rd Ottawa ON K1W1E9	103.4	<u>42</u>
	Navan Rd Ottawa ON	108.1	<u>45</u>
	3000 Navan Road Ottawa ON K1C 7G4	125.5	<u>47</u>
	6101 Renaud Rd Orléans ON K1C 7G4	148.7	<u>51</u>
	6101 Renaud Rd Orléans ON K1C 7G4	148.7	<u>51</u>
	6101 Renaud Rd Orléans ON K1C 7G4	148.7	<u>51</u>
	Navan and Renaud Road Ottawa ON K4B 1H9	155.4	<u>52</u>
	Navan and Renaud Road Ottawa ON K4B 1H9	155.4	<u>52</u>

<u>Site</u>	<u>Address</u>	<u>Distance (m)</u>	<u>Map Key</u>
	Navan and Renaud Road Ottawa ON K4B 1H9	155.4	52
	Navan Rd Renaud Rd Ottawa ON	181.7	58
	6102 Renaud Rd Ottawa ON K1W1E9	193.2	60

FST - Fuel Storage Tank

A search of the FST database, dated Feb 28, 2022 has found that there are 2 FST site(s) within approximately 0.25 kilometers of the project property.

<u>Site</u>	<u>Address</u>	<u>Distance (m)</u>	<u>Map Key</u>
MARCEL BRAZEAU TOP SOIL	3060 NAVAN RD NAVAN K4B 1H9 ON CA ON	81.5	36
MARCEL BRAZEAU TOP SOIL	3060 NAVAN RD NAVAN K4B 1H9 ON CA ON	81.5	36

FSTH - Fuel Storage Tank - Historic

A search of the FSTH database, dated Pre-Jan 2010* has found that there are 2 FSTH site(s) within approximately 0.25 kilometers of the project property.

<u>Site</u>	<u>Address</u>	<u>Distance (m)</u>	<u>Map Key</u>
MARCEL BRAZEAU TOP SOIL	3060 NAVAN RD NAVAN ON	81.5	36
MARCEL BRAZEAU TOP SOIL	3060 NAVAN RD NAVAN ON	81.5	36

GEN - Ontario Regulation 347 Waste Generators Summary

A search of the GEN database, dated 1986-Oct 31, 2022 has found that there are 28 GEN site(s) within approximately 0.25 kilometers of the project property.

<u>Site</u>	<u>Address</u>	<u>Distance (m)</u>	<u>Map Key</u>
MARCEL BRAZEAU LTD. 26-391	3060 NAVAN ROAD GLOUCESTER ON K1G 3N5	81.5	<u>36</u>
MARCEL BRAZEAU LTD.	3060 NAVAN ROAD GLOUCESTER ON K1W 1E9	81.5	<u>36</u>
MARCEL BRAZEAU LTD.	3060 NAVAN ROAD GLOUCESTER ON K1W 1E9	81.5	<u>36</u>
MARCEL BRAZEAU LTD.	3060 NAVAN ROAD GLOUCESTER ON K1G 3N5	81.5	<u>36</u>
LAURENT LEBLANC LIMITED	3000 NAVAN ROAD GLOUCESTER ON K1C 7G4	125.5	<u>47</u>
Laurent Leblanc ltd	3000 Navan road Orlean ON K1C 7G4	125.5	<u>47</u>
Laurent Leblanc ltd	3000 Navan road Orlean ON K1C 7G4	125.5	<u>47</u>
Laurent Leblanc ltd	3000 Navan road Orlean ON K1C 7G4	125.5	<u>47</u>
Laurent Leblanc ltd	3000 Navan road Orlean ON K1C 7G4	125.5	<u>47</u>
Laurent Leblanc ltd	3000 Navan road Orleans ON	125.5	<u>47</u>
Laurent Leblanc ltd	3000 Navan road Orleans ON	125.5	<u>47</u>

<u>Site</u>	<u>Address</u>	<u>Distance (m)</u>	<u>Map Key</u>
Laurent Leblanc ltd	3000 Navan road Orleans ON K1C 7G4	125.5	<u>47</u>
Laurent Leblanc ltd	3000 Navan road Orleans ON K1C 7G4	125.5	<u>47</u>
Laurent Leblanc ltd	3000 Navan road Orleans ON K1C 7G4	125.5	<u>47</u>
Laurent Leblanc ltd	3000 Navan road Orleans ON K1C 7G4	125.5	<u>47</u>
Laurent Leblanc ltd	3000 Navan road Orleans ON K1C 7G4	125.5	<u>47</u>
Laurent Leblanc ltd	3000 Navan road Orleans ON K1C 7G4	125.5	<u>47</u>
Laurent Leblanc ltd	3000 Navan road Orleans ON K1C 7G4	125.5	<u>47</u>
Laurent Leblanc ltd	3000 Navan road Orleans ON K1C 7G4	126.3	<u>48</u>
1310034 Ontario Inc. Cob National Coatings	2624 Page Rd. Ottawa ON K1W1E8	222.8	<u>64</u>
1310034 Ontario Inc. Cob National Coatings	2624 Page Rd. Ottawa ON K1W 1E8	222.8	<u>64</u>
1310034 Ontario Inc. Cob National Coatings	2624 Page Rd. Ottawa ON K1W 1E8	222.8	<u>64</u>
1310034 Ontario Inc. Cob National Coatings	2624 Page Rd. Ottawa ON	222.8	<u>64</u>

<u>Site</u>	<u>Address</u>	<u>Distance (m)</u>	<u>Map Key</u>
1310034 Ontario Inc. Cob National Coatings	2624 Page Rd. Ottawa ON K1W1E8	222.8	64
1310034 Ontario Inc. Cob National Coatings	2624 Page Rd. Ottawa ON K1W1E8	222.8	64
1310034 Ontario Inc. Cob National Coatings	2624 Page Rd. Ottawa ON K1W1E8	222.8	64
1310034 Ontario Inc. Cob National Coatings	2624 Page Rd. Ottawa ON K1W1E8	222.8	64
1310034 Ontario Inc. Cob National Coatings	2624 Page Rd. Ottawa ON K1W1E8	222.8	64
1310034 Ontario Inc. Cob National Coatings	2624 Page Rd. Ottawa ON K1W1E8	222.8	64

HINC - TSSA Historic Incidents

A search of the HINC database, dated 2006-June 2009* has found that there are 3 HINC site(s) within approximately 0.25 kilometers of the project property.

<u>Site</u>	<u>Address</u>	<u>Distance (m)</u>	<u>Map Key</u>
	2777 PAGE ROAD Orleans ON K1W 1G1	63.8	33
	6126 RENAUD ROAD GLOUCESTER ON K1W 1E9	165.6	54
	6126 RENAUD ROAD GLOUCESTER ON K1W 1E9	165.6	54

INC - Fuel Oil Spills and Leaks

A search of the INC database, dated Feb 28, 2022 has found that there are 1 INC site(s) within approximately 0.25 kilometers of the project property.

<u>Site</u>	<u>Address</u>	<u>Distance (m)</u>	<u>Map Key</u>
	6071 Renaud Road, Orleans ON K1C 7G4	224.5	65

PINC - Pipeline Incidents

A search of the PINC database, dated Feb 28, 2021 has found that there are 4 PINC site(s) within approximately 0.25 kilometers of the project property.

<u>Site</u>	<u>Address</u>	<u>Distance (m)</u>	<u>Map Key</u>
PIPELINE HIT 1"	3060 NAVAN RD.,ORLÉANS,ON,K1W 1E9, CA ON	81.5	36
PIPELINE HIT 1"	3060 NAVAN RD.,OTTAWA,ON,K1W 1E9,CA ON	81.5	36
TREMBLAY CONSTRUCTION	700 MORNINGSTAR WAY,,OTTAWA,ON, K1W 0G6,CA ON	225.4	67
	6173 Renaud Road, Ottawa ON	242.7	71

PTTW - Permit to Take Water

A search of the PTTW database, dated 1994 - Sep 30, 2023 has found that there are 1 PTTW site(s) within approximately 0.25 kilometers of the project property.

<u>Site</u>	<u>Address</u>	<u>Distance (m)</u>	<u>Map Key</u>
Caivan (Renaud) Inc.	6101 Renaud Road Ottawa, ON Canada ON	200.3	61

RSC - Record of Site Condition

A search of the RSC database, dated 1997-Sept 2001, Oct 2004-Sep 2023 has found that there are 1 RSC site(s) within approximately 0.25 kilometers of the project property.

<u>Site</u>	<u>Address</u>	<u>Distance (m)</u>	<u>Map Key</u>
CAIVAN (RENAUD) INC. AS A GENERAL PARTNER BY AND BEHALF OF CAIVAN (RENAUD)	LIMITED PARTNERSHIP 6101 RENAUD ROAD, OTTAWA, ON K1C 7G4, 3048 NAVAN ROAD, OTTAWA, ON K1W 1E9, 3054 NAVAN ROAD, OTTAWA, ON K1W 1E9 Ottawa ON	200.3	61

SCT - Scott's Manufacturing Directory

A search of the SCT database, dated 1992-Mar 2011* has found that there are 2 SCT site(s) within approximately 0.25 kilometers of the project property.

<u>Site</u>	<u>Address</u>	<u>Distance (m)</u>	<u>Map Key</u>
Laurent Leblanc Ltd.	3000 Navan Rd Orléans ON K1C 7G4	125.5	47
Orleans Printers Ltd.	6102 Renaud Rd Unit 1 Orleans ON K1W 1E9	193.2	60

SPL - Ontario Spills

A search of the SPL database, dated 1988-Dec 2021; see description has found that there are 6 SPL site(s) within approximately 0.25 kilometers of the project property.

<u>Site</u>	<u>Address</u>	<u>Distance (m)</u>	<u>Map Key</u>
BUS	NAVAN VILLAGE, NAVAN RD & PAGE RD. MOTOR VEHICLE (OPERATING FLUID) CUMBERLAND TOWNSHIP ON	22.1	9
Enbridge Gas Distribution Inc.	3060 Navan Rd Ottawa ON	81.5	36
	Renaud Rd and Navan Rd Ottawa ON	181.7	57
Enbridge Gas Distribution Inc.	6071 renaud Road, Orleans<UNOFFICIAL> Ottawa ON K1C 7G4	224.5	65
Enbridge Gas Distribution Inc.	6071 renaud Road, Orleans<UNOFFICIAL> Ottawa ON K1C 7G4	224.5	65

<u>Site</u>	<u>Address</u>	<u>Distance (m)</u>	<u>Map Key</u>
Enbridge Gas Distribution Inc.	700 Morningstar Way Ottawa ON	225.4	67

WWIS - Water Well Information System

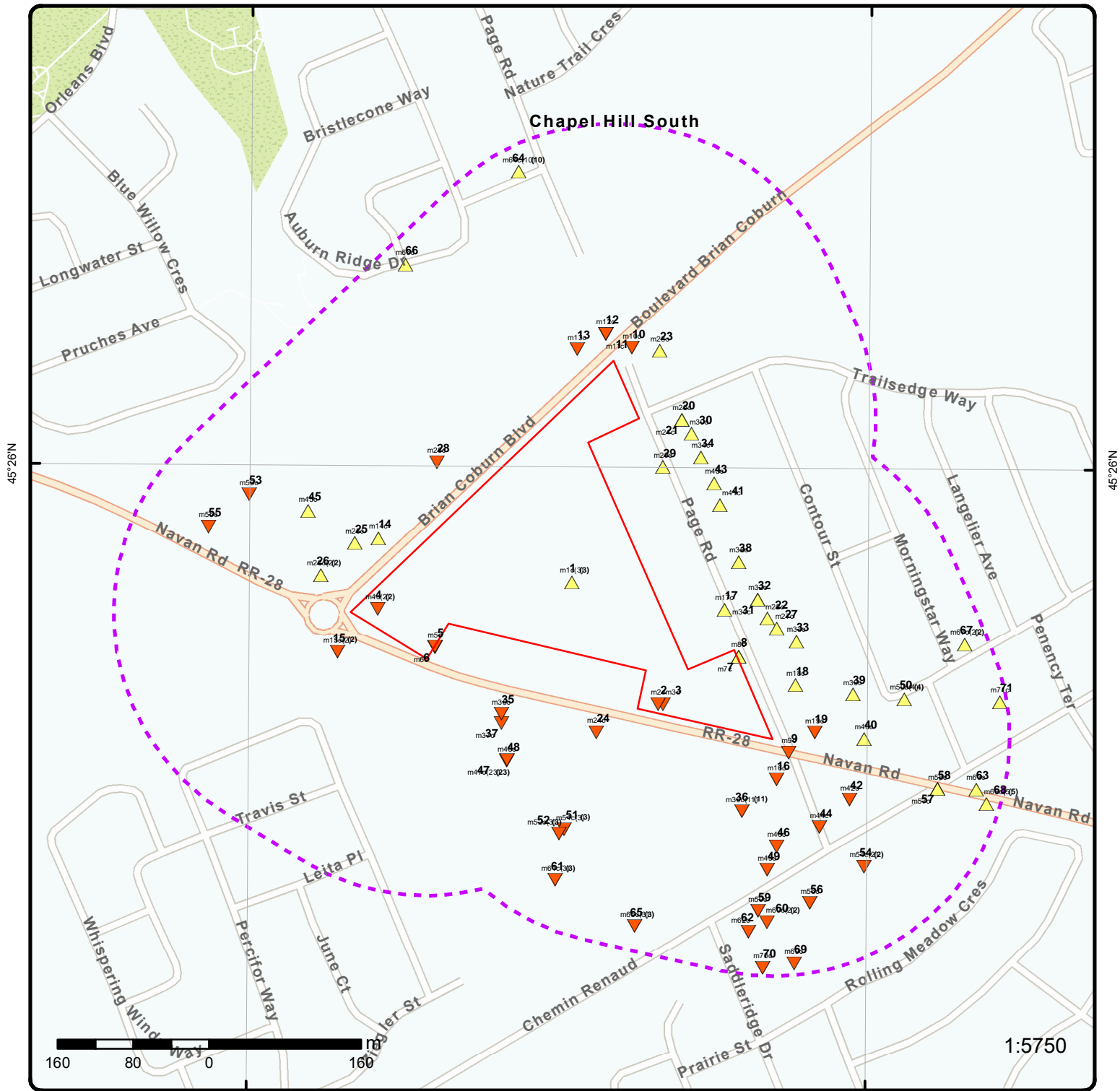
A search of the WWIS database, dated Mar 31 2023 has found that there are 34 WWIS site(s) within approximately 0.25 kilometers of the project property.

<u>Site</u>	<u>Address</u>	<u>Distance (m)</u>	<u>Map Key</u>
	lot 6 con 3 ON <i>Well ID:</i> 1501429	0.0	2
	lot 6 con 3 ON <i>Well ID:</i> 1511098	0.0	3
	2968 + 2973 NAVAN RD lot 6 con 3 NAVAN ON <i>Well ID:</i> 7279124	0.0	4
	lot 6 con 3 ON <i>Well ID:</i> 1510906	1.0	6
	lot 6 con 3 ON <i>Well ID:</i> 1510718	1.8	7
	lot 6 con 3 ON <i>Well ID:</i> 1510716	29.1	11
	CHAPEL HILL BRIAN COBURN ROAD BH17-02 lot 6 con 3 Ottawa ON <i>Well ID:</i> 7338724	36.2	14
	2968 NAVAW RD lot 6 con 3 GLOUCESTER ON <i>Well ID:</i> 7163106	42.9	15

<u>Site</u>	<u>Address</u>	<u>Distance (m)</u>	<u>Map Key</u>
	lot 6 con 3 ON <i>Well ID:</i> 1501453	44.1	<u>17</u>
	lot 5 con 3 ON <i>Well ID:</i> 1510713	45.0	<u>18</u>
	lot 5 con 3 ON <i>Well ID:</i> 1501415	45.0	<u>19</u>
	lot 5 con 3 ON <i>Well ID:</i> 1501419	45.6	<u>21</u>
	lot 5 con 3 ON <i>Well ID:</i> 1511514	48.1	<u>22</u>
	ON <i>Well ID:</i> 7292790	49.8	<u>25</u>
	lot 5 con 3 ON <i>Well ID:</i> 1511515	50.5	<u>27</u>
	lot 6 con 3 ON <i>Well ID:</i> 1501455	56.9	<u>29</u>
	lot 5 con 3 ON <i>Well ID:</i> 1501411	57.8	<u>30</u>
	lot 5 con 3 ON <i>Well ID:</i> 1510712	58.6	<u>31</u>
	lot 5 con 3 ON <i>Well ID:</i> 1511692	77.2	<u>34</u>
	lot 6 con 3 ON	79.3	<u>35</u>

<u>Site</u>	<u>Address</u>	<u>Distance (m)</u>	<u>Map Key</u>
	<i>Well ID:</i> 1501531		
	lot 6 con 2 ON	89.0	<u>37</u>
	<i>Well ID:</i> 1511923		
	lot 5 con 3 ON	93.1	<u>38</u>
	<i>Well ID:</i> 1501412		
	lot 5 con 3 ON	100.8	<u>41</u>
	<i>Well ID:</i> 1511711		
	2723 PAGE ROAD lot 5 con 3 ORLEANS ON	104.7	<u>43</u>
	<i>Well ID:</i> 1536849		
	lot 6 con 3 ON	105.4	<u>44</u>
	<i>Well ID:</i> 1501427		
	lot 6 con 3 ON	113.2	<u>46</u>
	<i>Well ID:</i> 1510706		
	lot 6 con 3 ON	138.2	<u>49</u>
	<i>Well ID:</i> 1501420		
	ON	174.8	<u>55</u>
	<i>Well ID:</i> 7373863		
	lot 6 con 4 ON	177.6	<u>56</u>
	<i>Well ID:</i> 1501528		
	6102 RENARD ST OTTAWA ON	181.8	<u>59</u>
	<i>Well ID:</i> 7300714		
	lot 6 con 4 ON	204.7	<u>62</u>
	<i>Well ID:</i> 1501529		

<u>Site</u>	<u>Address</u>	<u>Distance (m)</u>	<u>Map Key</u>
	lot 5 con 4 ON <i>Well ID:</i> 1509638	221.0	<u>63</u>
	6102 RENAUD ST OTTAWA ON <i>Well ID:</i> 7300645	237.2	<u>69</u>
	6102 RENAUD ST OTTAWA ON <i>Well ID:</i> 7300715	241.3	<u>70</u>



Map: 0.25 Kilometer Radius

Order Number: 23111600348

Address: 2983, 3053 and 3079 Navan Road, Ottawa, ON

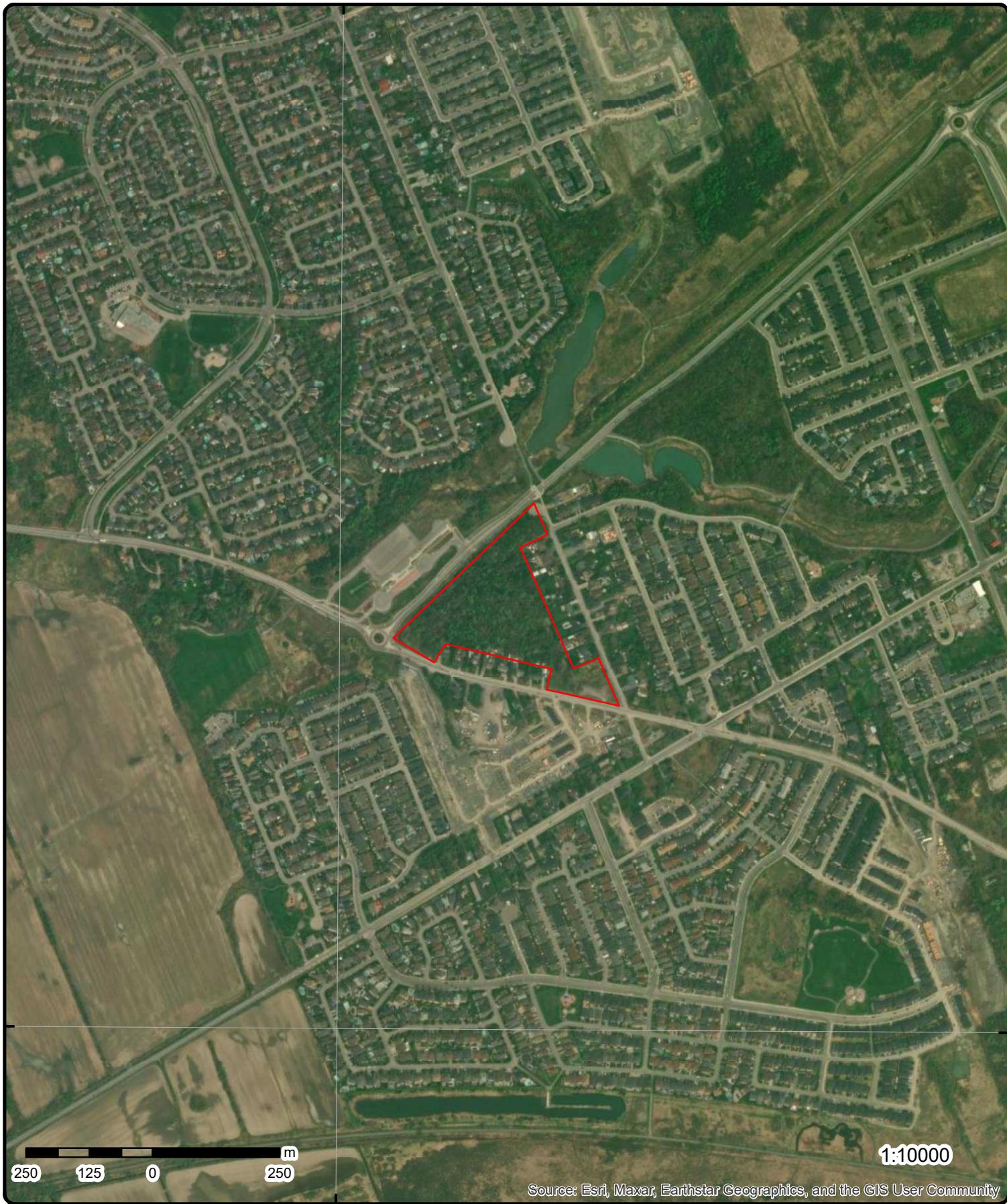


Project Property	Freeways; Highways	Beach	Shopping & Sports Area
Buffer Outline	Traffic Circle; Ramp	Airport	University/College
Eris Sites with Higher Elevation	Major Arterial; Minor Arterial	Industrial Area	Cemetery; Golf Course
Eris Sites with Same Elevation	Local Road	Military Base	Park (National)
Eris Sites with Lower Elevation	Service Road; Traffic Circle; Ramp	Aircraft Roads	Park (City/County)
Eris Sites with Unknown Elevation	Rail	Native Reservation	
		Hospital	

75°31'30"W

45°25'30"N

45°25'30"N



Aerial Year: 2023

Order Number: 23111600348

Address: 2983, 3053 and 3079 Navan Road, Ottawa, ON



Source: ESRI World Imagery

© ERIS Information Limited Partnership

75°33'W

75°31'30"W

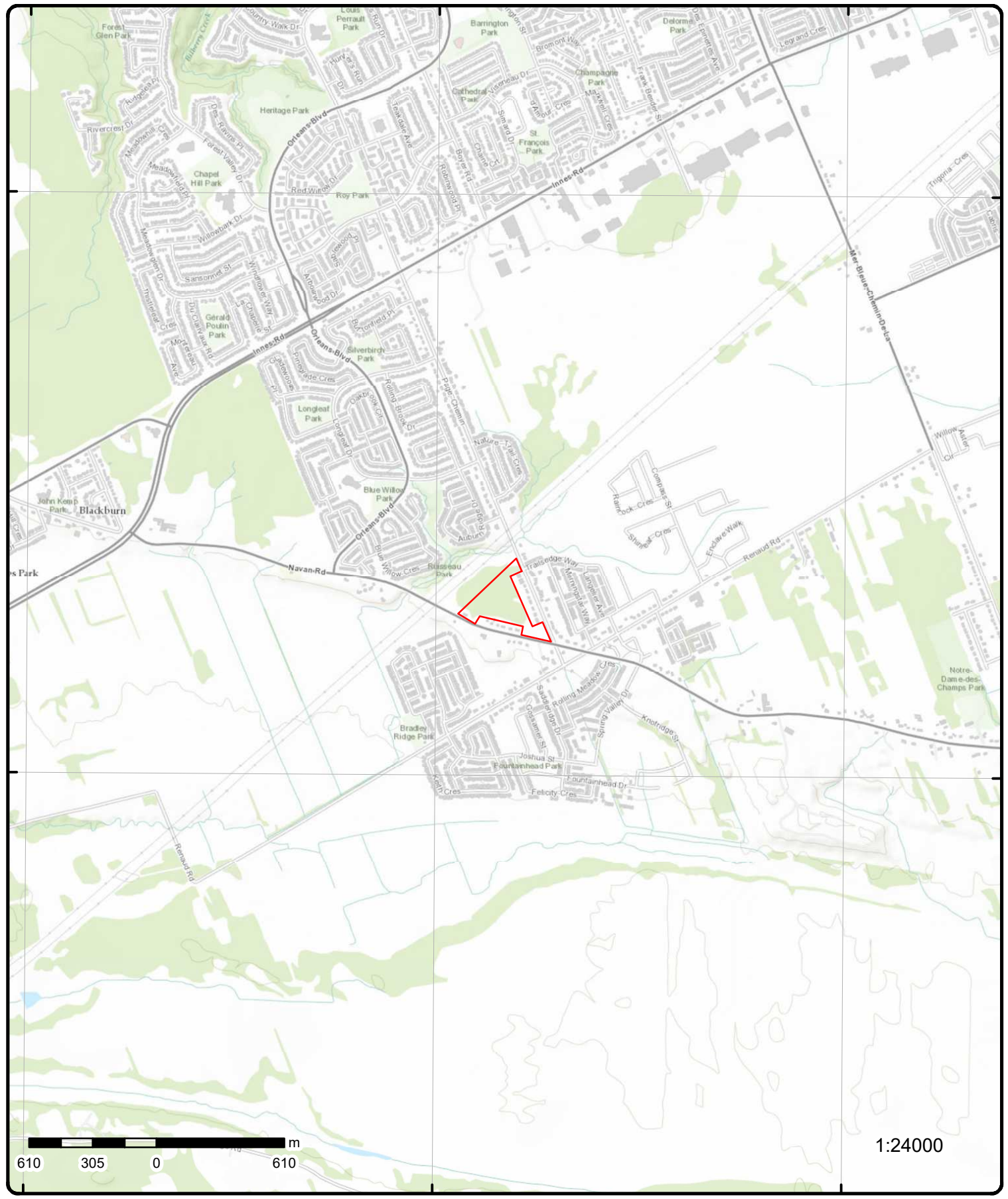
75°30'W

45°27'N

45°27'N

45°25'30"N

45°25'30"N



Topographic Map

Order Number: 23111600348

Address: 2983, 3053 and 3079 Navan Road, ON



Source: ESRI World Topographic Map

© ERIS Information Limited Partnership

Detail Report

Map Key	Number of Records	Direction/ Distance (m)	Elev/Diff (m)	Site	DB
<u>1</u>	1 of 3	ESE/0.0	80.8 / 0.82	Navan Road Properties at Page & Brian Coburn Orléans ON K1C 7G4	EHS
Order No: 21031000068 Status: C Report Type: Custom Report Report Date: 15-MAR-21 Date Received: 10-MAR-21 Previous Site Name: Lot/Building Size: Additional Info Ordered:		Nearest Intersection: Municipality: Client Prov/State: ON Search Radius (km): .25 X: -75.52064682 Y: 45.43224025			
<u>1</u>	2 of 3	ESE/0.0	80.8 / 0.82	Navan Road Properties at Page & Brian Coburn Orléans ON K1C 7G4	EHS
Order No: 21031000068 Status: C Report Type: Custom Report Report Date: 15-MAR-21 Date Received: 10-MAR-21 Previous Site Name: Lot/Building Size: Additional Info Ordered:		Nearest Intersection: Municipality: Client Prov/State: ON Search Radius (km): .25 X: -75.52064682 Y: 45.43224025			
<u>1</u>	3 of 3	ESE/0.0	80.8 / 0.82	Navan Road Properties at Page & Brian Coburn Orléans ON K1C 7G4	EHS
Order No: 21031000068 Status: C Report Type: Custom Report Report Date: 15-MAR-21 Date Received: 10-MAR-21 Previous Site Name: Lot/Building Size: Additional Info Ordered:		Nearest Intersection: Municipality: Client Prov/State: ON Search Radius (km): .25 X: -75.52064682 Y: 45.43224025			
<u>2</u>	1 of 1	SE/0.0	79.9 / -0.14	lot 6 con 3 ON	WWIS
Well ID: 1501429 Construction Date: Use 1st: Domestic Use 2nd: 0 Final Well Status: Water Supply Water Type: Casing Material: Audit No: Tag: Constructn Method: Elevation (m):		Flowing (Y/N): Flow Rate: Data Entry Status: Data Src: 1 Date Received: 12/07/1962 Selected Flag: TRUE Abandonment Rec: Contractor: 1504 Form Version: 1 Owner: County: OTTAWA-CARLETON			

Map Key	Number of Records	Direction/ Distance (m)	Elev/Diff (m)	Site	DB
Elevatn Reliabilty:				Lot:	006
Depth to Bedrock:				Concession:	03
Well Depth:				Concession Name:	OF
Overburden/Bedrock:				Easting NAD83:	
Pump Rate:				Northing NAD83:	
Static Water Level:				Zone:	
Clear/Cloudy:				UTM Reliability:	
Municipality:		GLOUCESTER TOWNSHIP			
Site Info:					
PDF URL (Map):		https://d2khazk8e83rdv.cloudfront.net/moe_mapping/downloads/2Water/Wells_pdfs/150\1501429.pdf			

Additional Detail(s) (Map)

Well Completed Date: 11/16/1962
Year Completed: 1962
Depth (m): 32.6136
Latitude: 45.4310892710238
Longitude: -75.5194725654625
Path: 150\1501429.pdf

Bore Hole Information

Bore Hole ID:	10023472	Elevation:	
DP2BR:		Elevrc:	
Spatial Status:		Zone:	18
Code OB:		East83:	459365.80
Code OB Desc:		North83:	5030972.00
Open Hole:		Org CS:	
Cluster Kind:		UTMRC:	5
Date Completed:	11/16/1962	UTMRC Desc:	margin of error : 100 m - 300 m
Remarks:		Location Method:	p5
Loc Method Desc:	Original Pre1985 UTM Rel Code 5: margin of error : 100 m - 300 m		
Elevrc Desc:			
Location Source Date:			
Improvement Location Source:			
Improvement Location Method:			
Source Revision Comment:			
Supplier Comment:			

Overburden and Bedrock

Materials Interval

Formation ID: 930991809
Layer: 3
Color:
General Color:
Mat1: 17
Most Common Material: SHALE
Mat2:
Mat2 Desc:
Mat3:
Mat3 Desc:
Formation Top Depth: 90.0
Formation End Depth: 95.0
Formation End Depth UOM: ft

Overburden and Bedrock

Materials Interval

Formation ID: 930991807
Layer: 1

Map Key	Number of Records	Direction/ Distance (m)	Elev/Diff (m)	Site	DB
Color:					
General Color:					
Mat1:			09		
Most Common Material:		MEDIUM SAND			
Mat2:					
Mat2 Desc:					
Mat3:					
Mat3 Desc:					
Formation Top Depth:		0.0			
Formation End Depth:		12.0			
Formation End Depth UOM:		ft			
<u>Overburden and Bedrock</u>					
<u>Materials Interval</u>					
Formation ID:		930991808			
Layer:		2			
Color:		3			
General Color:		BLUE			
Mat1:		05			
Most Common Material:		CLAY			
Mat2:					
Mat2 Desc:					
Mat3:					
Mat3 Desc:					
Formation Top Depth:		12.0			
Formation End Depth:		90.0			
Formation End Depth UOM:		ft			
<u>Overburden and Bedrock</u>					
<u>Materials Interval</u>					
Formation ID:		930991810			
Layer:		4			
Color:		6			
General Color:		BROWN			
Mat1:		19			
Most Common Material:		SLATE			
Mat2:					
Mat2 Desc:					
Mat3:					
Mat3 Desc:					
Formation Top Depth:		95.0			
Formation End Depth:		107.0			
Formation End Depth UOM:		ft			
<u>Method of Construction & Well</u>					
<u>Use</u>					
Method Construction ID:		961501429			
Method Construction Code:		7			
Method Construction:		Diamond			
Other Method Construction:					
<u>Pipe Information</u>					
Pipe ID:		10572042			
Casing No:		1			
Comment:					
Alt Name:					
<u>Construction Record - Casing</u>					

Map Key	Number of Records	Direction/ Distance (m)	Elev/Diff (m)	Site	DB
Casing ID:		930039826			
Layer:		2			
Material:		4			
Open Hole or Material:		OPEN HOLE			
Depth From:					
Depth To:		107.0			
Casing Diameter:		2.0			
Casing Diameter UOM:		inch			
Casing Depth UOM:		ft			
<u>Construction Record - Casing</u>					
Casing ID:		930039825			
Layer:		1			
Material:		1			
Open Hole or Material:		STEEL			
Depth From:					
Depth To:		97.0			
Casing Diameter:		2.0			
Casing Diameter UOM:		inch			
Casing Depth UOM:		ft			
<u>Results of Well Yield Testing</u>					
Pumping Test Method Desc:		PUMP			
Pump Test ID:		991501429			
Pump Set At:					
Static Level:		20.0			
Final Level After Pumping:		30.0			
Recommended Pump Depth:		30.0			
Pumping Rate:		10.0			
Flowing Rate:					
Recommended Pump Rate:		10.0			
Levels UOM:		ft			
Rate UOM:		GPM			
Water State After Test Code:		2			
Water State After Test:		CLOUDY			
Pumping Test Method:		1			
Pumping Duration HR:		2			
Pumping Duration MIN:		0			
Flowing:		No			
<u>Water Details</u>					
Water ID:		933454136			
Layer:		1			
Kind Code:		1			
Kind:		FRESH			
Water Found Depth:		107.0			
Water Found Depth UOM:		ft			
<u>Links</u>					
Bore Hole ID:		10023472		Tag No:	
Depth M:		32.6136		Contractor:	1504
Year Completed:		1962		Latitude:	45.4310892710238
Well Completed Dt:		11/16/1962		Longitude:	-75.5194725654625
Audit No:				Y:	45.43108926420612
Path:		150\1501429.pdf		X:	-75.51947240315567

Map Key	Number of Records	Direction/ Distance (m)	Elev/Diff (m)	Site	DB
3	1 of 1	SE/0.0	79.9 / -0.14	lot 6 con 3 ON	WWIS

Well ID:	1511098	Flowing (Y/N):	
Construction Date:		Flow Rate:	
Use 1st:	Domestic	Data Entry Status:	
Use 2nd:	0	Data Src:	1
Final Well Status:	Water Supply	Date Received:	03/26/1971
Water Type:		Selected Flag:	TRUE
Casing Material:		Abandonment Rec:	
Audit No:		Contractor:	1504
Tag:		Form Version:	1
Constructn Method:		Owner:	
Elevation (m):		County:	OTTAWA-CARLETON
Elevatn Reliabilty:		Lot:	006
Depth to Bedrock:		Concession:	03
Well Depth:		Concession Name:	OF
Overburden/Bedrock:		Easting NAD83:	
Pump Rate:		Northing NAD83:	
Static Water Level:		Zone:	
Clear/Cloudy:		UTM Reliability:	
Municipality:	GLOUCESTER TOWNSHIP		
Site Info:			

PDF URL (Map): https://d2khazk8e83rdv.cloudfront.net/moe_mapping/downloads/2Water/Wells_pdfs/151\1511098.pdf

Additional Detail(s) (Map)

Well Completed Date:	09/12/1970
Year Completed:	1970
Depth (m):	32.3088
Latitude:	45.431089561699
Longitude:	-75.5194086474958
Path:	151\1511098.pdf

Bore Hole Information

Bore Hole ID:	10033095	Elevation:	
DP2BR:		Elevrc:	
Spatial Status:		Zone:	18
Code OB:		East83:	459370.80
Code OB Desc:		North83:	5030972.00
Open Hole:		Org CS:	
Cluster Kind:		UTMRC:	4
Date Completed:	09/12/1970	UTMRC Desc:	margin of error : 30 m - 100 m
Remarks:		Location Method:	p4
Loc Method Desc:	Original Pre1985 UTM Rel Code 4: margin of error : 30 m - 100 m		
Elevrc Desc:			
Location Source Date:			
Improvement Location Source:			
Improvement Location Method:			
Source Revision Comment:			
Supplier Comment:			

Overburden and Bedrock Materials Interval

Formation ID:	931016669
Layer:	2
Color:	6
General Color:	BROWN
Mat1:	19
Most Common Material:	SLATE

Map Key	Number of Records	Direction/ Distance (m)	Elev/Diff (m)	Site	DB
Mat2:					
Mat2 Desc:					
Mat3:					
Mat3 Desc:					
Formation Top Depth:		100.0			
Formation End Depth:		106.0			
Formation End Depth UOM:		ft			
<u>Overburden and Bedrock</u>					
<u>Materials Interval</u>					
Formation ID:		931016668			
Layer:		1			
Color:		3			
General Color:		BLUE			
Mat1:		05			
Most Common Material:		CLAY			
Mat2:					
Mat2 Desc:					
Mat3:					
Mat3 Desc:					
Formation Top Depth:		0.0			
Formation End Depth:		100.0			
Formation End Depth UOM:		ft			
<u>Method of Construction & Well Use</u>					
Method Construction ID:		961511098			
Method Construction Code:		7			
Method Construction:		Diamond			
Other Method Construction:					
<u>Pipe Information</u>					
Pipe ID:		10581665			
Casing No:		1			
Comment:					
Alt Name:					
<u>Construction Record - Casing</u>					
Casing ID:		930058720			
Layer:		2			
Material:		4			
Open Hole or Material:		OPEN HOLE			
Depth From:					
Depth To:		106.0			
Casing Diameter:					
Casing Diameter UOM:		inch			
Casing Depth UOM:		ft			
<u>Construction Record - Casing</u>					
Casing ID:		930058719			
Layer:		1			
Material:		2			
Open Hole or Material:		GALVANIZED			
Depth From:					
Depth To:		104.0			
Casing Diameter:		2.0			
Casing Diameter UOM:		inch			

<i>Map Key</i>	<i>Number of Records</i>	<i>Direction/ Distance (m)</i>	<i>Elev/Diff (m)</i>	<i>Site</i>	<i>DB</i>
Casing Depth UOM:		ft			
<u>Results of Well Yield Testing</u>					
Pumping Test Method Desc:	PUMP				
Pump Test ID:	991511098				
Pump Set At:					
Static Level:	32.0				
Final Level After Pumping:	50.0				
Recommended Pump Depth:	60.0				
Pumping Rate:	10.0				
Flowing Rate:					
Recommended Pump Rate:	6.0				
Levels UOM:	ft				
Rate UOM:	GPM				
Water State After Test Code:	1				
Water State After Test:	CLEAR				
Pumping Test Method:	1				
Pumping Duration HR:	2				
Pumping Duration MIN:	0				
Flowing:	No				
<u>Draw Down & Recovery</u>					
Pump Test Detail ID:	934097636				
Test Type:	Draw Down				
Test Duration:	15				
Test Level:	45.0				
Test Level UOM:	ft				
<u>Draw Down & Recovery</u>					
Pump Test Detail ID:	934380649				
Test Type:	Draw Down				
Test Duration:	30				
Test Level:	50.0				
Test Level UOM:	ft				
<u>Draw Down & Recovery</u>					
Pump Test Detail ID:	934899706				
Test Type:	Draw Down				
Test Duration:	60				
Test Level:	50.0				
Test Level UOM:	ft				
<u>Draw Down & Recovery</u>					
Pump Test Detail ID:	934642782				
Test Type:	Draw Down				
Test Duration:	45				
Test Level:	50.0				
Test Level UOM:	ft				
<u>Water Details</u>					
Water ID:	933466165				
Layer:	1				
Kind Code:	1				
Kind:	FRESH				
Water Found Depth:	106.0				

Map Key	Number of Records	Direction/ Distance (m)	Elev/Diff (m)	Site	DB
Water Found Depth UOM:		ft			
Links					
Bore Hole ID:	10033095			Tag No:	
Depth M:	32.3088			Contractor:	1504
Year Completed:	1970			Latitude:	45.431089561699
Well Completed Dt:	09/12/1970			Longitude:	-75.5194086474958
Audit No:				Y:	45.43108955482132
Path:	151\1511098.pdf			X:	-75.51940848445112

4	1 of 2	W/0.0	79.9 / -0.14	2968 + 2973 NAVAN RD lot 6 con 3 NAVAN ON	WWIS
Well ID:	7279124			Flowing (Y/N):	
Construction Date:				Flow Rate:	
Use 1st:	Not Used			Data Entry Status:	
Use 2nd:				Data Src:	
Final Well Status:	Abandoned-Other			Date Received:	01/17/2017
Water Type:				Selected Flag:	TRUE
Casing Material:				Abandonment Rec:	Yes
Audit No:	Z250023			Contractor:	7260
Tag:				Form Version:	7
Constructn Method:				Owner:	
Elevation (m):				County:	OTTAWA-CARLETON
Elevatn Reliabilty:				Lot:	006
Depth to Bedrock:				Concession:	03
Well Depth:				Concession Name:	OF
Overburden/Bedrock:				Easting NAD83:	
Pump Rate:				Northing NAD83:	
Static Water Level:				Zone:	
Clear/Cloudy:				UTM Reliability:	
Municipality:	GLOUCESTER TOWNSHIP				
Site Info:					

PDF URL (Map):

Additional Detail(s) (Map)

Well Completed Date:	12/09/2016
Year Completed:	2016
Depth (m):	
Latitude:	45.4315650082173
Longitude:	-75.5237059544531
Path:	

Bore Hole Information

Bore Hole ID:	1006335548	Elevation:	
DP2BR:		Elevrc:	
Spatial Status:		Zone:	18
Code OB:		East83:	459035.00
Code OB Desc:		North83:	5031027.00
Open Hole:		Org CS:	UTM83
Cluster Kind:		UTMRC:	4
Date Completed:	12/09/2016	UTMRC Desc:	margin of error : 30 m - 100 m
Remarks:		Location Method:	wwr
Loc Method Desc:	on Water Well Record		
Elevrc Desc:			
Location Source Date:			
Improvement Location Source:			
Improvement Location Method:			

Map Key	Number of Records	Direction/ Distance (m)	Elev/Diff (m)	Site	DB
<i>Source Revision Comment:</i>					
<i>Supplier Comment:</i>					
<u>Overburden and Bedrock Materials Interval</u>					
<i>Formation ID:</i>		1006516837			
<i>Layer:</i>					
<i>Color:</i>					
<i>General Color:</i>					
<i>Mat1:</i>					
<i>Most Common Material:</i>					
<i>Mat2:</i>					
<i>Mat2 Desc:</i>					
<i>Mat3:</i>					
<i>Mat3 Desc:</i>					
<i>Formation Top Depth:</i>					
<i>Formation End Depth:</i>					
<i>Formation End Depth UOM:</i>		ft			
<u>Method of Construction & Well Use</u>					
<i>Method Construction ID:</i>		1006516843			
<i>Method Construction Code:</i>					
<i>Method Construction:</i>					
<i>Other Method Construction:</i>					
<u>Pipe Information</u>					
<i>Pipe ID:</i>		1006516836			
<i>Casing No:</i>		0			
<i>Comment:</i>					
<i>Alt Name:</i>					
<u>Construction Record - Casing</u>					
<i>Casing ID:</i>		1006516840			
<i>Layer:</i>					
<i>Material:</i>					
<i>Open Hole or Material:</i>					
<i>Depth From:</i>					
<i>Depth To:</i>					
<i>Casing Diameter:</i>					
<i>Casing Diameter UOM:</i>		inch			
<i>Casing Depth UOM:</i>		ft			
<u>Construction Record - Screen</u>					
<i>Screen ID:</i>		1006516841			
<i>Layer:</i>					
<i>Slot:</i>					
<i>Screen Top Depth:</i>					
<i>Screen End Depth:</i>					
<i>Screen Material:</i>					
<i>Screen Depth UOM:</i>		ft			
<i>Screen Diameter UOM:</i>		inch			
<i>Screen Diameter:</i>					
<u>Water Details</u>					

Map Key	Number of Records	Direction/ Distance (m)	Elev/Diff (m)	Site	DB
<hr/>					
Water ID:		1006516839			
Layer:					
Kind Code:					
Kind:					
Water Found Depth:					
Water Found Depth UOM:		ft			
<u>Hole Diameter</u>					
Hole ID:		1006516838			
Diameter:					
Depth From:					
Depth To:					
Hole Depth UOM:		ft			
Hole Diameter UOM:		inch			
<u>Links</u>					
Bore Hole ID:	1006335548			Tag No:	
Depth M:				Contractor:	7260
Year Completed:	2016			Latitude:	45.4315650082173
Well Completed Dt:	12/09/2016			Longitude:	-75.5237059544531
Audit No:	Z250023			Y:	45.43156500062205
Path:	727\7279124.pdf			X:	-75.52370579153855
<hr/>					
4	2 of 2	W/O.0	79.9 / -0.14	2973 Navan Rd Ottawa ON K1C7G4	EHS
Order No:	20161014116			Nearest Intersection:	
Status:	C			Municipality:	
Report Type:	Standard Report			Client Prov/State:	ON
Report Date:	21-OCT-16			Search Radius (km):	.25
Date Received:	14-OCT-16			X:	-75.523257
Previous Site Name:				Y:	45.431974
Lot/Building Size:					
Additional Info Ordered:					
<hr/>					
5	1 of 1	WSW/0.9	79.9 / -0.14	ON	BORE
Borehole ID:	615097			Inclin FLG:	No
OGF ID:	215516039			SP Status:	Initial Entry
Status:				Surv Elev:	No
Type:	Borehole			Piezometer:	No
Use:				Primary Name:	
Completion Date:	SEP-1970			Municipality:	
Static Water Level:				Lot:	
Primary Water Use:				Township:	
Sec. Water Use:				Latitude DD:	45.431618
Total Depth m:	47.5			Longitude DD:	-75.522482
Depth Ref:	Ground Surface			UTM Zone:	18
Depth Elev:				Easting:	459131
Drill Method:				Northing:	5031032
Orig Ground Elev m:	82.3			Location Accuracy:	
Elev Reliabil Note:				Accuracy:	Not Applicable
DEM Ground Elev m:	84.7				
Concession:					
Location D:					
Survey D:					
Comments:					

Map Key	Number of Records	Direction/ Distance (m)	Elev/Diff (m)	Site	DB
<u>Borehole Geology Stratum</u>					
Geology Stratum ID:	218400409			Mat Consistency:	
Top Depth:	0			Material Moisture:	
Bottom Depth:	1.8			Material Texture:	
Material Color:	White			Non Geo Mat Type:	
Material 1:	Sand			Geologic Formation:	
Material 2:				Geologic Group:	
Material 3:				Geologic Period:	
Material 4:				Depositional Gen:	
Gsc Material Description:					
Stratum Description:		SAND. WHITE.			
Geology Stratum ID:	218400410			Mat Consistency:	
Top Depth:	1.8			Material Moisture:	
Bottom Depth:	32			Material Texture:	
Material Color:	Grey			Non Geo Mat Type:	
Material 1:	Clay			Geologic Formation:	
Material 2:				Geologic Group:	
Material 3:				Geologic Period:	
Material 4:				Depositional Gen:	
Gsc Material Description:					
Stratum Description:		CLAY. GREY.			
Geology Stratum ID:	218400411			Mat Consistency:	
Top Depth:	32			Material Moisture:	
Bottom Depth:	36			Material Texture:	
Material Color:				Non Geo Mat Type:	
Material 1:	Gravel			Geologic Formation:	
Material 2:				Geologic Group:	
Material 3:				Geologic Period:	
Material 4:				Depositional Gen:	
Gsc Material Description:					
Stratum Description:		GRAVEL.			
Geology Stratum ID:	218400412			Mat Consistency:	
Top Depth:	36			Material Moisture:	
Bottom Depth:	47.5			Material Texture:	
Material Color:	Black			Non Geo Mat Type:	
Material 1:	Shale			Geologic Formation:	
Material 2:				Geologic Group:	
Material 3:				Geologic Period:	
Material 4:				Depositional Gen:	
Gsc Material Description:					
Stratum Description:		SHALE. BLACK. 00150. CLAY. BROWN,GREY. SAND. UNSPECIFIED. 4000300540190100 020			**Note: Many records provided by the department have a truncated [Stratum Description] field.

Source

Source Type:	Data Survey	Source Appl:	Spatial/Tabular
Source Orig:	Geological Survey of Canada	Source Ident:	1
Source Date:	1956-1972	Scale or Res:	Varies
Confidence:		Horizontal:	NAD27
Observatio:		Verticalda:	Mean Average Sea Level
Source Name:	Urban Geology Automated Information System (UGAIS)		
Source Details:	File: OTTAWA2.txt RecordID: 07605 NTS_Sheet:		
Confiden 1:			

Source List

Source Identifier:	1	Horizontal Datum:	NAD27
Source Type:	Data Survey	Vertical Datum:	Mean Average Sea Level
Source Date:	1956-1972	Projection Name:	Universal Transverse Mercator
Scale or Resolution:	Varies		

Map Key	Number of Records	Direction/ Distance (m)	Elev/Diff (m)	Site	DB
Source Name:		Urban Geology Automated Information System (UGAIS)			
Source Originators:		Geological Survey of Canada			

6	1 of 1	WSW/1.0	79.9 / -0.14	lot 6 con 3 ON	WWIS
Well ID:	1510906			Flowing (Y/N):	
Construction Date:				Flow Rate:	
Use 1st:	Domestic			Data Entry Status:	
Use 2nd:	0			Data Src:	1
Final Well Status:	Water Supply			Date Received:	11/04/1970
Water Type:				Selected Flag:	TRUE
Casing Material:				Abandonment Rec:	
Audit No:				Contractor:	3504
Tag:				Form Version:	1
Constructn Method:				Owner:	
Elevation (m):				County:	OTTAWA-CARLETON
Elevatn Reliability:				Lot:	006
Depth to Bedrock:				Concession:	03
Well Depth:				Concession Name:	OF
Overburden/Bedrock:				Easting NAD83:	
Pump Rate:				Northing NAD83:	
Static Water Level:				Zone:	
Clear/Cloudy:				UTM Reliability:	
Municipality:	GLOUCESTER TOWNSHIP				
Site Info:					

PDF URL (Map): https://d2khazk8e83rdv.cloudfront.net/moe_mapping/downloads/2Water/Wells_pdfs/151\1510906.pdf

Additional Detail(s) (Map)

Well Completed Date: 09/29/1970
Year Completed: 1970
Depth (m): 47.5488
Latitude: 45.431615621112
Longitude: -75.5224816918354
Path: 151\1510906.pdf

Bore Hole Information

Bore Hole ID:	10032909	Elevation:	
DP2BR:		Elevrc:	
Spatial Status:		Zone:	18
Code OB:		East83:	459130.80
Code OB Desc:		North83:	5031032.00
Open Hole:		Org CS:	
Cluster Kind:		UTMRC:	4
Date Completed:	09/29/1970	UTMRC Desc:	margin of error : 30 m - 100 m
Remarks:		Location Method:	p4
Loc Method Desc:	Original Pre1985 UTM Rel Code 4: margin of error : 30 m - 100 m		
Elevrc Desc:			
Location Source Date:			
Improvement Location Source:			
Improvement Location Method:			
Source Revision Comment:			
Supplier Comment:			

Overburden and Bedrock

Materials Interval

Formation ID: 931016148
Layer: 2

Map Key	Number of Records	Direction/ Distance (m)	Elev/Diff (m)	Site	DB
Color:		2			
General Color:		GREY			
Mat1:		05			
Most Common Material:		CLAY			
Mat2:					
Mat2 Desc:					
Mat3:					
Mat3 Desc:					
Formation Top Depth:		6.0			
Formation End Depth:		105.0			
Formation End Depth UOM:		ft			
<u>Overburden and Bedrock</u>					
<u>Materials Interval</u>					
Formation ID:		931016149			
Layer:		3			
Color:					
General Color:					
Mat1:		11			
Most Common Material:		GRAVEL			
Mat2:					
Mat2 Desc:					
Mat3:					
Mat3 Desc:					
Formation Top Depth:		105.0			
Formation End Depth:		118.0			
Formation End Depth UOM:		ft			
<u>Overburden and Bedrock</u>					
<u>Materials Interval</u>					
Formation ID:		931016147			
Layer:		1			
Color:		7			
General Color:		RED			
Mat1:		09			
Most Common Material:		MEDIUM SAND			
Mat2:					
Mat2 Desc:					
Mat3:					
Mat3 Desc:					
Formation Top Depth:		0.0			
Formation End Depth:		6.0			
Formation End Depth UOM:		ft			
<u>Overburden and Bedrock</u>					
<u>Materials Interval</u>					
Formation ID:		931016150			
Layer:		4			
Color:		8			
General Color:		BLACK			
Mat1:		17			
Most Common Material:		SHALE			
Mat2:					
Mat2 Desc:					
Mat3:					
Mat3 Desc:					
Formation Top Depth:		118.0			
Formation End Depth:		156.0			
Formation End Depth UOM:		ft			

<i>Map Key</i>	<i>Number of Records</i>	<i>Direction/ Distance (m)</i>	<i>Elev/Diff (m)</i>	<i>Site</i>	<i>DB</i>
----------------	--------------------------	--------------------------------	----------------------	-------------	-----------

Method of Construction & Well Use

Method Construction ID: 961510906
Method Construction Code: 1
Method Construction: Cable Tool
Other Method Construction:

Pipe Information

Pipe ID: 10581479
Casing No: 1
Comment:
Alt Name:

Construction Record - Casing

Casing ID: 930058364
Layer: 2
Material: 4
Open Hole or Material: OPEN HOLE
Depth From:
Depth To: 156.0
Casing Diameter:
Casing Diameter UOM: inch
Casing Depth UOM: ft

Construction Record - Casing

Casing ID: 930058363
Layer: 1
Material: 1
Open Hole or Material: STEEL
Depth From:
Depth To: 118.0
Casing Diameter: 6.0
Casing Diameter UOM: inch
Casing Depth UOM: ft

Results of Well Yield Testing

Pumping Test Method Desc: BAILER
Pump Test ID: 991510906
Pump Set At:
Static Level: 47.0
Final Level After Pumping: 51.0
Recommended Pump Depth: 70.0
Pumping Rate: 10.0
Flowing Rate:
Recommended Pump Rate: 7.0
Levels UOM: ft
Rate UOM: GPM
Water State After Test Code: 2
Water State After Test: CLOUDY
Pumping Test Method: 2
Pumping Duration HR: 1
Pumping Duration MIN: 0
Flowing: No

Draw Down & Recovery

Map Key	Number of Records	Direction/ Distance (m)	Elev/Diff (m)	Site	DB
Pump Test Detail ID: 934381168					
Test Type: Recovery					
Test Duration: 30					
Test Level: 47.0					
Test Level UOM: ft					
<u>Draw Down & Recovery</u>					
Pump Test Detail ID: 934097460					
Test Type: Recovery					
Test Duration: 15					
Test Level: 47.0					
Test Level UOM: ft					
<u>Draw Down & Recovery</u>					
Pump Test Detail ID: 934642189					
Test Type: Recovery					
Test Duration: 45					
Test Level: 47.0					
Test Level UOM: ft					
<u>Draw Down & Recovery</u>					
Pump Test Detail ID: 934899113					
Test Type: Recovery					
Test Duration: 60					
Test Level: 47.0					
Test Level UOM: ft					
<u>Water Details</u>					
Water ID: 933465954					
Layer: 1					
Kind Code: 1					
Kind: FRESH					
Water Found Depth: 150.0					
Water Found Depth UOM: ft					
<u>Links</u>					
Bore Hole ID: 10032909		Tag No:			
Depth M: 47.5488		Contractor: 3504			
Year Completed: 1970		Latitude: 45.431615621112			
Well Completed Dt: 09/29/1970		Longitude: -75.5224816918354			
Audit No:		Y: 45.43161561364457			
Path: 151\1510906.pdf		X: -75.52248153014217			

7	1 of 1	ESE/1.8	80.7 / 0.66	lot 6 con 3 ON	WWIS
Well ID: 1510718		Flowing (Y/N):			
Construction Date:		Flow Rate:			
Use 1st: Domestic		Data Entry Status:			
Use 2nd: 0		Data Src: 1			
Final Well Status: Water Supply		Date Received: 02/23/1971			
Water Type:		Selected Flag: TRUE			
Casing Material:		Abandonment Rec:			
Audit No:		Contractor: 1504			
Tag:		Form Version: 1			
Constructn Method:		Owner:			

Map Key	Number of Records	Direction/ Distance (m)	Elev/Diff (m)	Site	DB
Elevation (m): Elevatn Reliability: Depth to Bedrock: Well Depth: Overburden/Bedrock: Pump Rate: Static Water Level: Clear/Cloudy: Municipality: Site Info:		County: Lot: Concession: Concession Name: Easting NAD83: Northing NAD83: Zone: UTM Reliability:		OTTAWA-CARLETON 006 03 OF GLOUCESTER TOWNSHIP	
PDF URL (Map):		https://d2khazk8e83rdv.cloudfront.net/moe_mapping/downloads/2Water/Wells_pdfs/151\1510718.pdf			
<u>Additional Detail(s) (Map)</u>					
Well Completed Date:		12/23/1970			
Year Completed:		1970			
Depth (m):		32.9184			
Latitude:		45.4315442514074			
Longitude:		-75.5183900799119			
Path:		151\1510718.pdf			
<u>Bore Hole Information</u>					
Bore Hole ID:		10032735		Elevation:	
DP2BR:				Elevrc:	
Spatial Status:				Zone:	
Code OB:				18	
Code OB Desc:				East83:	
Open Hole:				459450.80	
Cluster Kind:				North83:	
Date Completed:		12/23/1970		5031022.00	
Remarks:				Org CS:	
Loc Method Desc:		Original Pre1985 UTM Rel Code 4: margin of error : 30 m - 100 m			
Elevrc Desc:				UTMRC:	
Location Source Date:				4	
Improvement Location Source:				UTMRC Desc:	
Improvement Location Method:				margin of error : 30 m - 100 m	
Source Revision Comment:				Location Method:	
Supplier Comment:				p4	
<u>Overburden and Bedrock</u>					
<u>Materials Interval</u>					
Formation ID:		931015646			
Layer:		2			
Color:		3			
General Color:		BLUE			
Mat1:		05			
Most Common Material:		CLAY			
Mat2:					
Mat2 Desc:					
Mat3:					
Mat3 Desc:					
Formation Top Depth:		6.0			
Formation End Depth:		100.0			
Formation End Depth UOM:		ft			
<u>Overburden and Bedrock</u>					
<u>Materials Interval</u>					
Formation ID:		931015647			

Map Key	Number of Records	Direction/ Distance (m)	Elev/Diff (m)	Site	DB
Layer:		3			
Color:		6			
General Color:		BROWN			
Mat1:		19			
Most Common Material:		SLATE			
Mat2:					
Mat2 Desc:					
Mat3:					
Mat3 Desc:					
Formation Top Depth:		100.0			
Formation End Depth:		108.0			
Formation End Depth UOM:		ft			
<u>Overburden and Bedrock</u>					
<u>Materials Interval</u>					
Formation ID:		931015645			
Layer:		1			
Color:		5			
General Color:		YELLOW			
Mat1:		09			
Most Common Material:		MEDIUM SAND			
Mat2:		01			
Mat2 Desc:		FILL			
Mat3:					
Mat3 Desc:					
Formation Top Depth:		0.0			
Formation End Depth:		6.0			
Formation End Depth UOM:		ft			
<u>Method of Construction & Well Use</u>					
Method Construction ID:		961510718			
Method Construction Code:		7			
Method Construction:		Diamond			
Other Method Construction:					
<u>Pipe Information</u>					
Pipe ID:		10581305			
Casing No:		1			
Comment:					
Alt Name:					
<u>Construction Record - Casing</u>					
Casing ID:		930058037			
Layer:		2			
Material:		4			
Open Hole or Material:		OPEN HOLE			
Depth From:					
Depth To:		108.0			
Casing Diameter:					
Casing Diameter UOM:		inch			
Casing Depth UOM:		ft			
<u>Construction Record - Casing</u>					
Casing ID:		930058036			
Layer:		1			
Material:		2			

Map Key	Number of Records	Direction/ Distance (m)	Elev/Diff (m)	Site	DB
Open Hole or Material:		GALVANIZED			
Depth From:					
Depth To:		102.0			
Casing Diameter:		2.0			
Casing Diameter UOM:		inch			
Casing Depth UOM:		ft			
<u>Results of Well Yield Testing</u>					
Pumping Test Method Desc:		PUMP			
Pump Test ID:		991510718			
Pump Set At:					
Static Level:		33.0			
Final Level After Pumping:		36.0			
Recommended Pump Depth:		50.0			
Pumping Rate:		10.0			
Flowing Rate:					
Recommended Pump Rate:		6.0			
Levels UOM:		ft			
Rate UOM:		GPM			
Water State After Test Code:		1			
Water State After Test:		CLEAR			
Pumping Test Method:		1			
Pumping Duration HR:		2			
Pumping Duration MIN:		0			
Flowing:		No			
<u>Draw Down & Recovery</u>					
Pump Test Detail ID:		934897989			
Test Type:		Draw Down			
Test Duration:		60			
Test Level:		36.0			
Test Level UOM:		ft			
<u>Draw Down & Recovery</u>					
Pump Test Detail ID:		934097309			
Test Type:		Draw Down			
Test Duration:		15			
Test Level:		36.0			
Test Level UOM:		ft			
<u>Draw Down & Recovery</u>					
Pump Test Detail ID:		934380044			
Test Type:		Draw Down			
Test Duration:		30			
Test Level:		36.0			
Test Level UOM:		ft			
<u>Draw Down & Recovery</u>					
Pump Test Detail ID:		934641203			
Test Type:		Draw Down			
Test Duration:		45			
Test Level:		36.0			
Test Level UOM:		ft			
<u>Water Details</u>					

Map Key	Number of Records	Direction/ Distance (m)	Elev/Diff (m)	Site	DB
Water ID:		933465751			
Layer:		1			
Kind Code:		1			
Kind:		FRESH			
Water Found Depth:		108.0			
Water Found Depth UOM:		ft			
Links					
Bore Hole ID:	10032735			Tag No:	
Depth M:	32.9184			Contractor:	1504
Year Completed:	1970			Latitude:	45.4315442514074
Well Completed Dt:	12/23/1970			Longitude:	-75.5183900799119
Audit No:				Y:	45.43154424377511
Path:	151\1510718.pdf			X:	-75.51838991738956

<u>8</u>	1 of 1	ESE/1.9	80.7 / 0.66	ON	BORE
Borehole ID:	615095			Inclin FLG:	No
OGF ID:	215516037			SP Status:	Initial Entry
Status:				Surv Elev:	No
Type:	Borehole			Piezometer:	No
Use:				Primary Name:	
Completion Date:	DEC-1970			Municipality:	
Static Water Level:				Lot:	
Primary Water Use:				Township:	
Sec. Water Use:				Latitude DD:	45.431546
Total Depth m:	32.9			Longitude DD:	-75.51839
Depth Ref:	Ground Surface			UTM Zone:	18
Depth Elev:				Easting:	459451
Drill Method:				Northing:	5031022
Orig Ground Elev m:	82.3			Location Accuracy:	
Elev Reliabil Note:				Accuracy:	Not Applicable
DEM Ground Elev m:	82.2				
Concession:					
Location D:					
Survey D:					
Comments:					

Borehole Geology Stratum

Geology Stratum ID:	218400404			Mat Consistency:	
Top Depth:	1.8			Material Moisture:	
Bottom Depth:	30.5			Material Texture:	
Material Color:	Blue			Non Geo Mat Type:	
Material 1:	Clay			Geologic Formation:	
Material 2:				Geologic Group:	
Material 3:				Geologic Period:	
Material 4:				Depositional Gen:	
Gsc Material Description:					
Stratum Description:	CLAY. BLUE.				
Geology Stratum ID:	218400403			Mat Consistency:	
Top Depth:	0			Material Moisture:	
Bottom Depth:	1.8			Material Texture:	
Material Color:	Yellow			Non Geo Mat Type:	
Material 1:	Sand			Geologic Formation:	
Material 2:	Fill			Geologic Group:	
Material 3:				Geologic Period:	
Material 4:				Depositional Gen:	
Gsc Material Description:					
Stratum Description:	SAND. YELLOW.				

Map Key	Number of Records	Direction/ Distance (m)	Elev/Diff (m)	Site	DB
Geology Stratum ID:	218400405			Mat Consistency:	
Top Depth:	30.5			Material Moisture:	
Bottom Depth:	32.9			Material Texture:	
Material Color:	Brown			Non Geo Mat Type:	
Material 1:	Slate			Geologic Formation:	
Material 2:				Geologic Group:	
Material 3:				Geologic Period:	
Material 4:				Depositional Gen:	organic
Gsc Material Description:					
Stratum Description:	SLATE. BROWN. 00108ORGANIC. CLAY. BROWN,GREY. SAND. UNSPECIFIED. 400030054019010 **Note: Many records provided by the department have a truncated [Stratum Description] field.				
Source					
Source Type:	Data Survey			Source Appl:	Spatial/Tabular
Source Orig:	Geological Survey of Canada			Source Ident:	1
Source Date:	1956-1972			Scale or Res:	Varies
Confidence:				Horizontal:	NAD27
Observatio:				Verticalda:	Mean Average Sea Level
Source Name:	Urban Geology Automated Information System (UGAIS)				
Source Details:	File: OTTAWA2.txt RecordID: 07603 NTS_Sheet:				
Confiden 1:					
Source List					
Source Identifier:	1			Horizontal Datum:	NAD27
Source Type:	Data Survey			Vertical Datum:	Mean Average Sea Level
Source Date:	1956-1972			Projection Name:	Universal Transverse Mercator
Scale or Resolution:	Varies				
Source Name:	Urban Geology Automated Information System (UGAIS)				
Source Originators:	Geological Survey of Canada				
9	1 of 1	ESE/22.1	79.9 / -0.14	BUS NAVAN VILLAGE, NAVAN RD & PAGE RD. MOTOR VEHICLE (OPERATING FLUID) CUMBERLAND TOWNSHIP ON	SPL
Ref No:	123268			Municipality No:	20601
Year:				Nature of Damage:	
Incident Dt:	2/2/1996			Discharger Report:	
Dt MOE Arvl on Scn:				Material Group:	
MOE Reported Dt:	2/2/1996			Health/Env Conseq:	
Dt Document Closed:				Agency Involved:	GLOUCESTER WORKS DEPT
Site No:					
Facility Name:					
MOE Response:					
Site County/District:					
Site Geo Ref Meth:					
Site District Office:					
Nearest Watercourse:					
Site Name:					
Site Address:					
Site Region:					
Site Municipality:	CUMBERLAND TOWNSHIP				
Site Lot:					
Site Conc:					
Site Geo Ref Accu:					
Site Map Datum:					
Northing:					
Easting:					
Incident Cause:	PIPE/HOSE LEAK				
Incident Event:					

Map Key	Number of Records	Direction/ Distance (m)	Elev/Diff (m)	Site	DB
Environment Impact:		NOT ANTICIPATED			
Nature of Impact:					
Contaminant Qty:					
System Facility Address:					
Client Name:					
Client Type:					
Call Report Locatn Geodata:					
Contaminant Code:					
Contaminant Name:					
Contaminant Limit 1:					
Contam Limit Freq 1:					
Contaminant UN No 1:					
Receiving Medium:		LAND			
Receiving Environment:					
Incident Reason:		EQUIPMENT FAILURE			
Incident Summary:		OC TRANSPORTATION BUS- 5 LITRE HYDRAULIC OIL TO ROAD. WORKS CLEANING.			
Activity Preceding Spill:					
Property 2nd Watershed:					
Property Tertiary Watershed:					
Sector Type:					
SAC Action Class:					
Source Type:					

10	1 of 1	NNE/23.9	79.8 / -0.19	2679 Page Road Orleans ON K1W 1G2	EHS
Order No:	20070716042			Nearest Intersection:	North of Navan Road
Status:	C			Municipality:	Ottawa
Report Type:	CAN - Complete Report			Client Prov/State:	
Report Date:	7/25/2007			Search Radius (km):	0.25
Date Received:	7/16/2007			X:	-75.519231
Previous Site Name:				Y:	45.43415
Lot/Building Size:	0.16 ha				
Additional Info Ordered:					

11	1 of 1	NNE/29.1	79.9 / -0.14	lot 6 con 3 ON	WWIS
Well ID:	1510716			Flowing (Y/N):	
Construction Date:				Flow Rate:	
Use 1st:	Domestic			Data Entry Status:	
Use 2nd:	0			Data Src:	1
Final Well Status:	Water Supply			Date Received:	02/23/1971
Water Type:				Selected Flag:	TRUE
Casing Material:				Abandonment Rec:	
Audit No:				Contractor:	1504
Tag:				Form Version:	1
Constructn Method:				Owner:	
Elevation (m):				County:	OTTAWA-CARLETON
Elevatn Reliability:				Lot:	006
Depth to Bedrock:				Concession:	03
Well Depth:				Concession Name:	OF
Overburden/Bedrock:				Easting NAD83:	
Pump Rate:				Northing NAD83:	
Static Water Level:				Zone:	
Clear/Cloudy:				UTM Reliability:	
Municipality:	GLOUCESTER TOWNSHIP				
Site Info:					
PDF URL (Map):	https://d2khazk8e83rdv.cloudfront.net/moe_mapping/downloads/2Water/Wells_pdfs/151\1510716.pdf				

Map Key	Number of Records	Direction/ Distance (m)	Elev/Diff (m)	Site	DB
<u>Additional Detail(s) (Map)</u>					
Well Completed Date:		02/19/1970			
Year Completed:		1970			
Depth (m):		29.5656			
Latitude:		45.4345964106867			
Longitude:		-75.5202079126819			
Path:		151\1510716.pdf			
<u>Bore Hole Information</u>					
Bore Hole ID:	10032733			Elevation:	
DP2BR:				Elevrc:	
Spatial Status:				Zone:	18
Code OB:				East83:	459310.80
Code OB Desc:				North83:	5031362.00
Open Hole:				Org CS:	
Cluster Kind:				UTMRC:	4
Date Completed:	02/19/1970			UTMRC Desc:	margin of error : 30 m - 100 m
Remarks:				Location Method:	p4
Loc Method Desc:		Original Pre1985 UTM Rel Code 4: margin of error : 30 m - 100 m			
Elevrc Desc:					
Location Source Date:					
Improvement Location Source:					
Improvement Location Method:					
Source Revision Comment:					
Supplier Comment:					
<u>Overburden and Bedrock</u>					
<u>Materials Interval</u>					
Formation ID:	931015641				
Layer:	1				
Color:	3				
General Color:	BLUE				
Mat1:	05				
Most Common Material:	CLAY				
Mat2:					
Mat2 Desc:					
Mat3:					
Mat3 Desc:					
Formation Top Depth:	0.0				
Formation End Depth:	90.0				
Formation End Depth UOM:	ft				
<u>Overburden and Bedrock</u>					
<u>Materials Interval</u>					
Formation ID:	931015642				
Layer:	2				
Color:	6				
General Color:	BROWN				
Mat1:	19				
Most Common Material:	SLATE				
Mat2:					
Mat2 Desc:					
Mat3:					
Mat3 Desc:					
Formation Top Depth:	90.0				
Formation End Depth:	97.0				
Formation End Depth UOM:	ft				

Map Key	Number of Records	Direction/ Distance (m)	Elev/Diff (m)	Site	DB
<u>Method of Construction & Well Use</u>					
Method Construction ID:		961510716			
Method Construction Code:		7			
Method Construction:		Diamond			
Other Method Construction:					
<u>Pipe Information</u>					
Pipe ID:		10581303			
Casing No:		1			
Comment:					
Alt Name:					
<u>Construction Record - Casing</u>					
Casing ID:		930058033			
Layer:		2			
Material:		4			
Open Hole or Material:		OPEN HOLE			
Depth From:					
Depth To:		97.0			
Casing Diameter:					
Casing Diameter UOM:		inch			
Casing Depth UOM:		ft			
<u>Construction Record - Casing</u>					
Casing ID:		930058032			
Layer:		1			
Material:		2			
Open Hole or Material:		GALVANIZED			
Depth From:					
Depth To:		92.0			
Casing Diameter:		2.0			
Casing Diameter UOM:		inch			
Casing Depth UOM:		ft			
<u>Results of Well Yield Testing</u>					
Pumping Test Method Desc:		PUMP			
Pump Test ID:		991510716			
Pump Set At:					
Static Level:		12.0			
Final Level After Pumping:		45.0			
Recommended Pump Depth:		50.0			
Pumping Rate:		6.0			
Flowing Rate:					
Recommended Pump Rate:		6.0			
Levels UOM:		ft			
Rate UOM:		GPM			
Water State After Test Code:		1			
Water State After Test:		CLEAR			
Pumping Test Method:		1			
Pumping Duration HR:		2			
Pumping Duration MIN:		0			
Flowing:		No			
<u>Draw Down & Recovery</u>					
Pump Test Detail ID:		934380042			

Map Key	Number of Records	Direction/ Distance (m)	Elev/Diff (m)	Site	DB
Test Type:		Draw Down			
Test Duration:		30			
Test Level:		45.0			
Test Level UOM:		ft			
<u>Draw Down & Recovery</u>					
Pump Test Detail ID:		934641201			
Test Type:		Draw Down			
Test Duration:		45			
Test Level:		45.0			
Test Level UOM:		ft			
<u>Draw Down & Recovery</u>					
Pump Test Detail ID:		934097307			
Test Type:		Draw Down			
Test Duration:		15			
Test Level:		30.0			
Test Level UOM:		ft			
<u>Draw Down & Recovery</u>					
Pump Test Detail ID:		934897987			
Test Type:		Draw Down			
Test Duration:		60			
Test Level:		45.0			
Test Level UOM:		ft			
<u>Water Details</u>					
Water ID:		933465749			
Layer:		1			
Kind Code:		1			
Kind:		FRESH			
Water Found Depth:		97.0			
Water Found Depth UOM:		ft			
<u>Links</u>					
Bore Hole ID:		10032733		Tag No:	
Depth M:		29.5656		Contractor: 1504	
Year Completed:		1970		Latitude: 45.4345964106867	
Well Completed Dt:		02/19/1970		Longitude: -75.5202079126819	
Audit No:				Y: 45.43459640379441	
Path:		151\1510716.pdf		X: -75.52020775093084	

12	1 of 1	NNE/29.3	79.9 / -0.14	ON	BORE
Borehole ID:		615127		Inclin FLG: No	
OGF ID:		215516069		SP Status: Initial Entry	
Status:				Surv Elev: No	
Type:		Borehole		Piezometer: No	
Use:				Primary Name:	
Completion Date:		FEB-1970		Municipality:	
Static Water Level:				Lot:	
Primary Water Use:				Township:	
Sec. Water Use:				Latitude DD: 45.434598	
Total Depth m:		29.6		Longitude DD: -75.520208	
Depth Ref:		Ground Surface		UTM Zone: 18	

Map Key	Number of Records	Direction/ Distance (m)	Elev/Diff (m)	Site	DB
Depth Elev: Drill Method: Orig Ground Elev m: 82.3 Elev Reliabil Note: DEM Ground Elev m: 83.5 Concession: Location D: Survey D: Comments:				Easting: 459311 Northing: 5031362 Location Accuracy: Accuracy: Not Applicable	
<u>Borehole Geology Stratum</u>					
Geology Stratum ID: 218400539 Top Depth: 27.4 Bottom Depth: 29.6 Material Color: Brown Material 1: Slate Material 2: Material 3: Material 4: Gsc Material Description: Stratum Description:				Mat Consistency: Dense Material Moisture: Material Texture: Fine Non Geo Mat Type: Geologic Formation: Geologic Group: Geologic Period: Depositional Gen:	
		SLATE. BROWN. 00097FIRM. SAND-FINE. FIRM. DENSE. BEDROCK. BEDROCK. 00010 025 000 **Note: Many records provided by the department have a truncated [Stratum Description] field.			
Geology Stratum ID: 218400538 Top Depth: 0 Bottom Depth: 27.4 Material Color: Blue Material 1: Clay Material 2: Material 3: Material 4: Gsc Material Description: Stratum Description:				Mat Consistency: Material Moisture: Material Texture: Non Geo Mat Type: Geologic Formation: Geologic Group: Geologic Period: Depositional Gen:	
		CLAY. BLUE.			
<u>Source</u>					
Source Type: Data Survey Source Orig: Geological Survey of Canada Source Date: 1956-1972 Confidence: Observatio: Source Name: Urban Geology Automated Information System (UGAIS) Source Details: File: OTTAWA2.txt RecordID: 07635 NTS_Sheet: Confiden 1:				Source Appl: Spatial/Tabular Source Iden: 1 Scale or Res: Varies Horizontal: NAD27 Verticalda: Mean Average Sea Level	
<u>Source List</u>					
Source Identifier: 1 Source Type: Data Survey Source Date: 1956-1972 Scale or Resolution: Varies Source Name: Urban Geology Automated Information System (UGAIS) Source Originators: Geological Survey of Canada				Horizontal Datum: NAD27 Vertical Datum: Mean Average Sea Level Projection Name: Universal Transverse Mercator	
13	1 of 1	N/35.0	79.9 / -0.14	2680 Page Road Ottawa (Cumberland) ON K1W 1G1	EHS
Order No: 20100322032 Status: C Report Type: Standard Report Report Date: 3/31/2010				Nearest Intersection: Page Rd and Montpelier PI Municipality: Client Prov/State: ON Search Radius (km): 0.25	

Map Key	Number of Records	Direction/ Distance (m)	Elev/Diff (m)	Site	DB
Date Received:		3/22/2010		X:	-75.520594
Previous Site Name:				Y:	45.434449
Lot/Building Size:					
Additional Info Ordered:					

14	1 of 1	W/36.2	80.2 / 0.17	CHAPEL HILL BRIAN COBURN ROAD BH17-02 lot 6 con 3 Ottawa ON	WWIS
Well ID:		7338724		Flowing (Y/N):	
Construction Date:				Flow Rate:	
Use 1st:				Data Entry Status:	
Use 2nd:				Data Src:	
Final Well Status:		Abandoned-Other		Date Received:	
Water Type:				08/02/2019	
Casing Material:				Selected Flag:	
Audit No:		Z256657		TRUE	
Tag:		A191634		Abandonment Rec:	
Constructn Method:				Yes	
Elevation (m):				Contractor:	
Elevatn Reliability:				1558	
Depth to Bedrock:				Form Version:	
Well Depth:				7	
Overburden/Bedrock:				Owner:	
Pump Rate:				County:	
Static Water Level:				OTTAWA-CARLETON	
Clear/Cloudy:				Lot:	
Municipality:		GLOUCESTER TOWNSHIP		006	
Site Info:				Concession:	
				03	
				Concession Name:	
				OF	
				Easting NAD83:	
				Northing NAD83:	
				Zone:	
				UTM Reliability:	

PDF URL (Map): https://d2khazk8e83rdv.cloudfront.net/moe_mapping/downloads/2Water/Wells_pdfs/733\7338724.pdf

Additional Detail(s) (Map)

Well Completed Date: 12/13/2018
Year Completed: 2018
Depth (m):
Latitude: 45.4326472214141
Longitude: -75.5232557225782
Path: 733\7338724.pdf

Bore Hole Information

Bore Hole ID:	1007586439	Elevation:	
DP2BR:		Elevrc:	
Spatial Status:		Zone:	18
Code OB:		East83:	459071.00
Code OB Desc:		North83:	5031147.00
Open Hole:		Org CS:	UTM83
Cluster Kind:		UTMRC:	4
Date Completed:	12/13/2018	UTMRC Desc:	margin of error : 30 m - 100 m
Remarks:		Location Method:	wwr
Loc Method Desc:	on Water Well Record		
Elevrc Desc:			
Location Source Date:			
Improvement Location Source:			
Improvement Location Method:			
Source Revision Comment:			
Supplier Comment:			

Annular Space/Abandonment

Map Key	Number of Records	Direction/ Distance (m)	Elev/Diff (m)	Site	DB
<u>Sealing Record</u>					
Plug ID:		1007977693			
Layer:		1			
Plug From:		10.050000190734863			
Plug To:		0.0			
Plug Depth UOM:		m			
<u>Pipe Information</u>					
Pipe ID:		1007975294			
Casing No:		0			
Comment:					
Alt Name:					
<u>Results of Well Yield Testing</u>					
Pumping Test Method Desc:					
Pump Test ID:		1007980484			
Pump Set At:					
Static Level:					
Final Level After Pumping:					
Recommended Pump Depth:					
Pumping Rate:					
Flowing Rate:					
Recommended Pump Rate:					
Levels UOM:		m			
Rate UOM:		LPM			
Water State After Test Code:					
Water State After Test:					
Pumping Test Method:		0			
Pumping Duration HR:					
Pumping Duration MIN:					
Flowing:					
<u>Links</u>					
Bore Hole ID:	1007586439			Tag No:	A191634
Depth M:				Contractor:	1558
Year Completed:	2018			Latitude:	45.4326472214141
Well Completed Dt:	12/13/2018			Longitude:	-75.5232557225782
Audit No:	Z256657			Y:	45.432647214184776
Path:	733\7338724.pdf			X:	-75.52325556046783
15	1 of 2	WSW/42.9	79.9 / -0.14	2968 NAVAW RD lot 6 con 3 GLOUCESTER ON	WWIS
Well ID:	7163106			Flowing (Y/N):	
Construction Date:				Flow Rate:	
Use 1st:	Domestic			Data Entry Status:	
Use 2nd:				Data Src:	
Final Well Status:	Water Supply			Date Received:	05/13/2011
Water Type:				Selected Flag:	TRUE
Casing Material:				Abandonment Rec:	
Audit No:	Z125162			Contractor:	6006
Tag:	A110564			Form Version:	7
Constructn Method:				Owner:	
Elevation (m):				County:	OTTAWA-CARLETON
Elevatn Reliability:				Lot:	006
Depth to Bedrock:				Concession:	03
Well Depth:				Concession Name:	OF
Overburden/Bedrock:				Easting NAD83:	

Map Key	Number of Records	Direction/ Distance (m)	Elev/Diff (m)	Site	DB
Pump Rate: Static Water Level: Clear/Cloudy: Municipality: Site Info:		GLOUCESTER TOWNSHIP		Northing NAD83: Zone: UTM Reliability:	
PDF URL (Map):		https://d2khazk8e83rdv.cloudfront.net/moe_mapping/downloads/2Water/Wells_pdfs/716\7163106.pdf			
<u>Additional Detail(s) (Map)</u>					
Well Completed Date: Year Completed: Depth (m): Latitude: Longitude: Path:		04/14/2011 2011 36.36 45.4317419958021 -75.5224035954114 716\7163106.pdf			
<u>Bore Hole Information</u>					
Bore Hole ID: DP2BR: Spatial Status: Code OB: Code OB Desc: Open Hole: Cluster Kind: Date Completed: Remarks: Loc Method Desc: Elevrc Desc: Location Source Date: Improvement Location Source: Improvement Location Method: Source Revision Comment: Supplier Comment:	1003509275			Elevation: Elevrc: Zone: East83: North83: Org CS: UTMRC: UTMRC Desc: Location Method:	18 459137.00 5031046.00 UTM83 3 margin of error : 10 - 30 m wwr
on Water Well Record					
<u>Overburden and Bedrock Materials Interval</u>					
Formation ID: Layer: Color: General Color: Mat1: Most Common Material: Mat2: Mat2 Desc: Mat3: Mat3 Desc: Formation Top Depth: Formation End Depth: Formation End Depth UOM:	1003821856	1 5 YELLOW 28 SAND			
		85 SOFT 0.0 1.5199999809265137 m			
<u>Overburden and Bedrock Materials Interval</u>					
Formation ID: Layer: Color: General Color: Mat1: Most Common Material:	1003821857	2 6 BROWN 05 CLAY			

Map Key	Number of Records	Direction/ Distance (m)	Elev/Diff (m)	Site	DB
Mat2:					
Mat2 Desc:					
Mat3: 85					
Mat3 Desc: SOFT					
Formation Top Depth: 1.5199999809265137					
Formation End Depth: 5.150000095367432					
Formation End Depth UOM: m					
<u>Overburden and Bedrock</u>					
<u>Materials Interval</u>					
Formation ID: 1003821859					
Layer: 4					
Color: 3					
General Color: BLUE					
Mat1: 05					
Most Common Material: CLAY					
Mat2:					
Mat2 Desc:					
Mat3: 85					
Mat3 Desc: SOFT					
Formation Top Depth: 14.550000190734863					
Formation End Depth: 28.18000030517578					
Formation End Depth UOM: m					
<u>Overburden and Bedrock</u>					
<u>Materials Interval</u>					
Formation ID: 1003821861					
Layer: 6					
Color: 6					
General Color: BROWN					
Mat1: 17					
Most Common Material: SHALE					
Mat2:					
Mat2 Desc:					
Mat3: 73					
Mat3 Desc: HARD					
Formation Top Depth: 34.54999923706055					
Formation End Depth: 36.36000061035156					
Formation End Depth UOM: m					
<u>Overburden and Bedrock</u>					
<u>Materials Interval</u>					
Formation ID: 1003821858					
Layer: 3					
Color: 2					
General Color: GREY					
Mat1: 05					
Most Common Material: CLAY					
Mat2:					
Mat2 Desc:					
Mat3: 85					
Mat3 Desc: SOFT					
Formation Top Depth: 5.150000095367432					
Formation End Depth: 14.550000190734863					
Formation End Depth UOM: m					
<u>Overburden and Bedrock</u>					
<u>Materials Interval</u>					

Map Key	Number of Records	Direction/ Distance (m)	Elev/Diff (m)	Site	DB
Formation ID:		1003821860			
Layer:		5			
Color:		6			
General Color:		BROWN			
Mat1:		11			
Most Common Material:		GRAVEL			
Mat2:		05			
Mat2 Desc:		CLAY			
Mat3:		17			
Mat3 Desc:		SHALE			
Formation Top Depth:		28.18000030517578			
Formation End Depth:		34.54999923706055			
Formation End Depth UOM:		m			
<u>Annular Space/Abandonment Sealing Record</u>					
Plug ID:		1003821889			
Layer:		1			
Plug From:		0.0			
Plug To:		6.059999942779541			
Plug Depth UOM:		m			
<u>Method of Construction & Well Use</u>					
Method Construction ID:		1003821887			
Method Construction Code:		4			
Method Construction:		Rotary (Air)			
Other Method Construction:					
<u>Pipe Information</u>					
Pipe ID:		1003821854			
Casing No:		0			
Comment:					
Alt Name:					
<u>Construction Record - Casing</u>					
Casing ID:		1003821865			
Layer:		1			
Material:		1			
Open Hole or Material:		STEEL			
Depth From:		0.5			
Depth To:		34.54999923706055			
Casing Diameter:		15.550000190734863			
Casing Diameter UOM:		cm			
Casing Depth UOM:		m			
<u>Construction Record - Screen</u>					
Screen ID:		1003821866			
Layer:					
Slot:					
Screen Top Depth:					
Screen End Depth:					
Screen Material:					
Screen Depth UOM:		m			
Screen Diameter UOM:		cm			
Screen Diameter:					

<i>Map Key</i>	<i>Number of Records</i>	<i>Direction/ Distance (m)</i>	<i>Elev/Diff (m)</i>	<i>Site</i>	<i>DB</i>
<u>Results of Well Yield Testing</u>					
<i>Pumping Test Method Desc:</i>					
<i>Pump Test ID:</i>		1003821855			
<i>Pump Set At:</i>		33.33000183105469			
<i>Static Level:</i>		10.800000190734863			
<i>Final Level After Pumping:</i>		11.729999542236328			
<i>Recommended Pump Depth:</i>		33.33000183105469			
<i>Pumping Rate:</i>		45.0			
<i>Flowing Rate:</i>					
<i>Recommended Pump Rate:</i>		45.0			
<i>Levels UOM:</i>		m			
<i>Rate UOM:</i>		LPM			
<i>Water State After Test Code:</i>		1			
<i>Water State After Test:</i>		CLEAR			
<i>Pumping Test Method:</i>		0			
<i>Pumping Duration HR:</i>		1			
<i>Pumping Duration MIN:</i>		0			
<i>Flowing:</i>					
<u>Draw Down & Recovery</u>					
<i>Pump Test Detail ID:</i>		1003821871			
<i>Test Type:</i>		Draw Down			
<i>Test Duration:</i>		3			
<i>Test Level:</i>		11.539999961853027			
<i>Test Level UOM:</i>		m			
<u>Draw Down & Recovery</u>					
<i>Pump Test Detail ID:</i>		1003821872			
<i>Test Type:</i>		Recovery			
<i>Test Duration:</i>		3			
<i>Test Level:</i>		10.979999542236328			
<i>Test Level UOM:</i>		m			
<u>Draw Down & Recovery</u>					
<i>Pump Test Detail ID:</i>		1003821876			
<i>Test Type:</i>		Recovery			
<i>Test Duration:</i>		5			
<i>Test Level:</i>		10.9399995803833			
<i>Test Level UOM:</i>		m			
<u>Draw Down & Recovery</u>					
<i>Pump Test Detail ID:</i>		1003821878			
<i>Test Type:</i>		Recovery			
<i>Test Duration:</i>		10			
<i>Test Level:</i>		10.800000190734863			
<i>Test Level UOM:</i>		m			
<u>Draw Down & Recovery</u>					
<i>Pump Test Detail ID:</i>		1003821880			
<i>Test Type:</i>		Draw Down			
<i>Test Duration:</i>		20			
<i>Test Level:</i>		11.65999984741211			
<i>Test Level UOM:</i>		m			

Map Key	Number of Records	Direction/ Distance (m)	Elev/Diff (m)	Site	DB
<u>Draw Down & Recovery</u>					
Pump Test Detail ID:		1003821883			
Test Type:		Draw Down			
Test Duration:		40			
Test Level:		11.720000267028809			
Test Level UOM:		m			
<u>Draw Down & Recovery</u>					
Pump Test Detail ID:		1003821884			
Test Type:		Draw Down			
Test Duration:		50			
Test Level:		11.729999542236328			
Test Level UOM:		m			
<u>Draw Down & Recovery</u>					
Pump Test Detail ID:		1003821877			
Test Type:		Draw Down			
Test Duration:		10			
Test Level:		11.619999885559082			
Test Level UOM:		m			
<u>Draw Down & Recovery</u>					
Pump Test Detail ID:		1003821882			
Test Type:		Draw Down			
Test Duration:		30			
Test Level:		11.710000038146973			
Test Level UOM:		m			
<u>Draw Down & Recovery</u>					
Pump Test Detail ID:		1003821867			
Test Type:		Draw Down			
Test Duration:		1			
Test Level:		11.4399995803833			
Test Level UOM:		m			
<u>Draw Down & Recovery</u>					
Pump Test Detail ID:		1003821874			
Test Type:		Recovery			
Test Duration:		4			
Test Level:		10.960000038146973			
Test Level UOM:		m			
<u>Draw Down & Recovery</u>					
Pump Test Detail ID:		1003821881			
Test Type:		Draw Down			
Test Duration:		25			
Test Level:		11.670000076293945			
Test Level UOM:		m			
<u>Draw Down & Recovery</u>					
Pump Test Detail ID:		1003821868			
Test Type:		Recovery			

<i>Map Key</i>	<i>Number of Records</i>	<i>Direction/ Distance (m)</i>	<i>Elev/Diff (m)</i>	<i>Site</i>	<i>DB</i>
<i>Test Duration:</i>			1		
<i>Test Level:</i>			11.029999732971191		
<i>Test Level UOM:</i>			m		
<u>Draw Down & Recovery</u>					
<i>Pump Test Detail ID:</i>			1003821873		
<i>Test Type:</i>			Draw Down		
<i>Test Duration:</i>			4		
<i>Test Level:</i>			11.5600004196167		
<i>Test Level UOM:</i>			m		
<u>Draw Down & Recovery</u>					
<i>Pump Test Detail ID:</i>			1003821879		
<i>Test Type:</i>			Draw Down		
<i>Test Duration:</i>			15		
<i>Test Level:</i>			11.640000343322754		
<i>Test Level UOM:</i>			m		
<u>Draw Down & Recovery</u>					
<i>Pump Test Detail ID:</i>			1003821870		
<i>Test Type:</i>			Recovery		
<i>Test Duration:</i>			2		
<i>Test Level:</i>			11.0		
<i>Test Level UOM:</i>			m		
<u>Draw Down & Recovery</u>					
<i>Pump Test Detail ID:</i>			1003821875		
<i>Test Type:</i>			Draw Down		
<i>Test Duration:</i>			5		
<i>Test Level:</i>			11.569999694824219		
<i>Test Level UOM:</i>			m		
<u>Draw Down & Recovery</u>					
<i>Pump Test Detail ID:</i>			1003821869		
<i>Test Type:</i>			Draw Down		
<i>Test Duration:</i>			2		
<i>Test Level:</i>			11.520000457763672		
<i>Test Level UOM:</i>			m		
<u>Draw Down & Recovery</u>					
<i>Pump Test Detail ID:</i>			1003821885		
<i>Test Type:</i>			Draw Down		
<i>Test Duration:</i>			60		
<i>Test Level:</i>			11.729999542236328		
<i>Test Level UOM:</i>			m		
<u>Water Details</u>					
<i>Water ID:</i>			1003821864		
<i>Layer:</i>			1		
<i>Kind Code:</i>			1		
<i>Kind:</i>			FRESH		
<i>Water Found Depth:</i>			34.54999923706055		
<i>Water Found Depth UOM:</i>			m		

Map Key	Number of Records	Direction/ Distance (m)	Elev/Diff (m)	Site	DB
---------	-------------------	----------------------------	------------------	------	----

Hole Diameter

Hole ID: 1003821863
Diameter: 15.550000190734863
Depth From: 34.54999923706055
Depth To: 36.36000061035156
Hole Depth UOM: m
Hole Diameter UOM: cm

Hole Diameter

Hole ID: 1003821862
Diameter: 15.550000190734863
Depth From: 0.0
Depth To: 34.54999923706055
Hole Depth UOM: m
Hole Diameter UOM: cm

Links

Bore Hole ID:	1003509275	Tag No:	A110564
Depth M:	36.36	Contractor:	6006
Year Completed:	2011	Latitude:	45.4317419958021
Well Completed Dt:	04/14/2011	Longitude:	-75.5224035954114
Audit No:	Z125162	Y:	45.43174198884217
Path:	716\7163106.pdf	X:	-75.52240343242329

15	2 of 2	WSW/42.9	79.9 / -0.14	2968 Navan Rd Ottawa ON K1C7G4	EHS
--------------------	--------	----------	--------------	-----------------------------------	-----

Order No:	20160505010	Nearest Intersection:	
Status:	C	Municipality:	OTTAWA
Report Type:	Standard Report	Client Prov/State:	ON
Report Date:	11-MAY-16	Search Radius (km):	.25
Date Received:	05-MAY-16	X:	-75.523799
Previous Site Name:		Y:	45.431567
Lot/Building Size:			
Additional Info Ordered:	Title Searches; Topographic Maps; City Directory		

16	1 of 1	ESE/43.2	79.9 / -0.14	ON	BORE
--------------------	--------	----------	--------------	----	------

Borehole ID:	615087	Inclin FLG:	No
OGF ID:	215516029	SP Status:	Initial Entry
Status:		Surv Elev:	No
Type:	Borehole	Piezometer:	No
Use:		Primary Name:	
Completion Date:		Municipality:	
Static Water Level:	9.5	Lot:	
Primary Water Use:		Township:	
Sec. Water Use:		Latitude DD:	45.430378
Total Depth m:	-999	Longitude DD:	-75.517868
Depth Ref:	Ground Surface	UTM Zone:	18
Depth Elev:		Easting:	459491
Drill Method:		Northing:	5030892
Orig Ground Elev m:	79.2	Location Accuracy:	
Elev Reliabil Note:		Accuracy:	Not Applicable
DEM Ground Elev m:	79.8		
Concession:			
Location D:			

Map Key	Number of Records	Direction/ Distance (m)	Elev/Diff (m)	Site	DB
Survey D:					
Comments:					
<u>Borehole Geology Stratum</u>					
Geology Stratum ID:	218400374			Mat Consistency:	
Top Depth:	29			Material Moisture:	
Bottom Depth:				Material Texture:	
Material Color:	Red			Non Geo Mat Type:	
Material 1:	Bedrock			Geologic Formation:	
Material 2:	Shale			Geologic Group:	
Material 3:				Geologic Period:	
Material 4:				Depositional Gen:	
Gsc Material Description:					
Stratum Description:	BEDROCK. 00062HERED. 000100140008910030RED. 00005004000300540190100 020 00065 **Note: Many records provided by the department have a truncated [Stratum Description] field.				
Geology Stratum ID:	218400372			Mat Consistency:	
Top Depth:	0			Material Moisture:	
Bottom Depth:	17.7			Material Texture:	
Material Color:				Non Geo Mat Type:	
Material 1:	Clay			Geologic Formation:	
Material 2:				Geologic Group:	
Material 3:				Geologic Period:	
Material 4:				Depositional Gen:	
Gsc Material Description:					
Stratum Description:	CLAY.				
Geology Stratum ID:	218400373			Mat Consistency:	
Top Depth:	17.7			Material Moisture:	
Bottom Depth:	29			Material Texture:	
Material Color:				Non Geo Mat Type:	
Material 1:	Gravel			Geologic Formation:	
Material 2:				Geologic Group:	
Material 3:				Geologic Period:	
Material 4:				Depositional Gen:	
Gsc Material Description:					
Stratum Description:	GRAVEL. WATER STABLE AT 228.9 FEET.				
<u>Source</u>					
Source Type:	Data Survey			Source Appl:	Spatial/Tabular
Source Orig:	Geological Survey of Canada			Source Iden:	1
Source Date:	1956-1972			Scale or Res:	Varies
Confidence:	M			Horizontal:	NAD27
Observatio:				Verticalda:	Mean Average Sea Level
Source Name:	Urban Geology Automated Information System (UGAIS)				
Source Details:	File: OTTAWA2.txt RecordID: 075950 NTS_Sheet: 31G05H				
Confiden 1:	Reliable information but incomplete.				
<u>Source List</u>					
Source Identifier:	1			Horizontal Datum:	NAD27
Source Type:	Data Survey			Vertical Datum:	Mean Average Sea Level
Source Date:	1956-1972			Projection Name:	Universal Transverse Mercator
Scale or Resolution:	Varies				
Source Name:	Urban Geology Automated Information System (UGAIS)				
Source Originators:	Geological Survey of Canada				

17

1 of 1

E/44.1

80.9 / 0.86

lot 6 con 3
ON

WWIS

Map Key	Number of Records	Direction/ Distance (m)	Elev/Diff (m)	Site	DB
Well ID:	1501453			Flowing (Y/N):	
Construction Date:				Flow Rate:	
Use 1st:	Domestic			Data Entry Status:	
Use 2nd:	0			Data Src:	1
Final Well Status:	Water Supply			Date Received:	11/30/1965
Water Type:				Selected Flag:	TRUE
Casing Material:				Abandonment Rec:	
Audit No:				Contractor:	1504
Tag:				Form Version:	1
Constructn Method:				Owner:	
Elevation (m):				County:	OTTAWA-CARLETON
Elevatn Reliabilty:				Lot:	006
Depth to Bedrock:				Concession:	03
Well Depth:				Concession Name:	OF
Overburden/Bedrock:				Easting NAD83:	
Pump Rate:				Northing NAD83:	
Static Water Level:				Zone:	
Clear/Cloudy:				UTM Reliability:	
Municipality:		GLOUCESTER TOWNSHIP			
Site Info:					
PDF URL (Map):				https://d2khazk8e83rdv.cloudfront.net/moe_mapping/downloads/2Water/Wells_pdfs/150\1501453.pdf	
<u>Additional Detail(s) (Map)</u>					
Well Completed Date:		09/02/1965			
Year Completed:		1965			
Depth (m):		31.3944			
Latitude:		45.4319934246965			
Longitude:		-75.5185859570167			
Path:		150\1501453.pdf			
<u>Bore Hole Information</u>					
Bore Hole ID:	10023496			Elevation:	
DP2BR:				Elevrc:	
Spatial Status:				Zone:	18
Code OB:				East83:	459435.80
Code OB Desc:				North83:	5031072.00
Open Hole:				Org CS:	
Cluster Kind:				UTMRC:	5
Date Completed:	09/02/1965			UTMRC Desc:	margin of error : 100 m - 300 m
Remarks:				Location Method:	p5
Loc Method Desc:		Original Pre1985 UTM Rel Code 5: margin of error : 100 m - 300 m			
Elevrc Desc:					
Location Source Date:					
Improvement Location Source:					
Improvement Location Method:					
Source Revision Comment:					
Supplier Comment:					
<u>Overburden and Bedrock</u>					
<u>Materials Interval</u>					
Formation ID:	930991866				
Layer:	3				
Color:	6				
General Color:	BROWN				
Mat1:	19				
Most Common Material:	SLATE				
Mat2:					
Mat2 Desc:					
Mat3:					

Map Key	Number of Records	Direction/ Distance (m)	Elev/Diff (m)	Site	DB
Mat3 Desc:					
Formation Top Depth:		96.0			
Formation End Depth:		103.0			
Formation End Depth UOM:		ft			
<u>Overburden and Bedrock</u>					
<u>Materials Interval</u>					
Formation ID:		930991864			
Layer:		1			
Color:		3			
General Color:		BLUE			
Mat1:		05			
Most Common Material:		CLAY			
Mat2:					
Mat2 Desc:					
Mat3:					
Mat3 Desc:					
Formation Top Depth:		0.0			
Formation End Depth:		90.0			
Formation End Depth UOM:		ft			
<u>Overburden and Bedrock</u>					
<u>Materials Interval</u>					
Formation ID:		930991865			
Layer:		2			
Color:					
General Color:					
Mat1:		11			
Most Common Material:		GRAVEL			
Mat2:					
Mat2 Desc:					
Mat3:					
Mat3 Desc:					
Formation Top Depth:		90.0			
Formation End Depth:		96.0			
Formation End Depth UOM:		ft			
<u>Method of Construction & Well</u>					
<u>Use</u>					
Method Construction ID:		961501453			
Method Construction Code:		7			
Method Construction:		Diamond			
Other Method Construction:					
<u>Pipe Information</u>					
Pipe ID:		10572066			
Casing No:		1			
Comment:					
Alt Name:					
<u>Construction Record - Casing</u>					
Casing ID:		930039872			
Layer:		2			
Material:		4			
Open Hole or Material:		OPEN HOLE			
Depth From:					
Depth To:		103.0			

Map Key	Number of Records	Direction/ Distance (m)	Elev/Diff (m)	Site	DB
---------	-------------------	----------------------------	------------------	------	----

Casing Diameter: 2.0
Casing Diameter UOM: inch
Casing Depth UOM: ft

Construction Record - Casing

Casing ID: 930039871
Layer: 1
Material:
Open Hole or Material:
Depth From:
Depth To: 96.0
Casing Diameter: 2.0
Casing Diameter UOM: inch
Casing Depth UOM: ft

Results of Well Yield Testing

Pumping Test Method Desc: PUMP
Pump Test ID: 991501453
Pump Set At:
Static Level: 35.0
Final Level After Pumping: 60.0
Recommended Pump Depth: 60.0
Pumping Rate: 10.0
Flowing Rate:
Recommended Pump Rate: 6.0
Levels UOM: ft
Rate UOM: GPM
Water State After Test Code: 1
Water State After Test: CLEAR
Pumping Test Method: 1
Pumping Duration HR: 2
Pumping Duration MIN: 0
Flowing: No

Water Details

Water ID: 933454160
Layer: 1
Kind Code: 1
Kind: FRESH
Water Found Depth: 103.0
Water Found Depth UOM: ft

Links

Bore Hole ID:	10023496	Tag No:	
Depth M:	31.3944	Contractor:	1504
Year Completed:	1965	Latitude:	45.4319934246965
Well Completed Dt:	09/02/1965	Longitude:	-75.5185859570167
Audit No:		Y:	45.43199341818327
Path:	150\1501453.pdf	X:	-75.51858579493432

18	1 of 1	ESE/45.0	80.9 / 0.86	lot 5 con 3 ON	WWIS
--------------------	--------	----------	-------------	-------------------	------

Well ID:	1510713	Flowing (Y/N):	
Construction Date:		Flow Rate:	
Use 1st:	Domestic	Data Entry Status:	
Use 2nd:	0	Data Src:	1
Final Well Status:	Water Supply	Date Received:	02/23/1971

Map Key	Number of Records	Direction/ Distance (m)	Elev/Diff (m)	Site	DB
Water Type:				Selected Flag:	TRUE
Casing Material:				Abandonment Rec:	
Audit No:				Contractor:	1504
Tag:				Form Version:	1
Constructn Method:				Owner:	
Elevation (m):				County:	OTTAWA-CARLETON
Elevatn Reliabilty:				Lot:	005
Depth to Bedrock:				Concession:	03
Well Depth:				Concession Name:	OF
Overburden/Bedrock:				Easting NAD83:	
Pump Rate:				Northing NAD83:	
Static Water Level:				Zone:	
Clear/Cloudy:				UTM Reliability:	
Municipality:		GLOUCESTER TOWNSHIP			
Site Info:					
PDF URL (Map):		https://d2khazk8e83rdv.cloudfront.net/moe_mapping/downloads/2Water/Wells_pdfs/151\1510713.pdf			
<u>Additional Detail(s) (Map)</u>					
Well Completed Date:		05/18/1970			
Year Completed:		1970			
Depth (m):		30.1752			
Latitude:		45.4312777036187			
Longitude:		-75.5176205895893			
Path:		151\1510713.pdf			
<u>Bore Hole Information</u>					
Bore Hole ID:	10032730			Elevation:	
DP2BR:				Elevrc:	
Spatial Status:				Zone:	18
Code OB:				East83:	459510.80
Code OB Desc:				North83:	5030992.00
Open Hole:				Org CS:	
Cluster Kind:				UTMRC:	4
Date Completed:	05/18/1970			UTMRC Desc:	margin of error : 30 m - 100 m
Remarks:				Location Method:	p4
Loc Method Desc:		Original Pre1985 UTM Rel Code 4: margin of error : 30 m - 100 m			
Elevrc Desc:					
Location Source Date:					
Improvement Location Source:					
Improvement Location Method:					
Source Revision Comment:					
Supplier Comment:					
<u>Overburden and Bedrock</u>					
<u>Materials Interval</u>					
Formation ID:	931015634				
Layer:	1				
Color:	5				
General Color:	YELLOW				
Mat1:	09				
Most Common Material:	MEDIUM SAND				
Mat2:	01				
Mat2 Desc:	FILL				
Mat3:					
Mat3 Desc:					
Formation Top Depth:	0.0				
Formation End Depth:	10.0				
Formation End Depth UOM:	ft				

Map Key	Number of Records	Direction/ Distance (m)	Elev/Diff (m)	Site	DB
<u>Overburden and Bedrock Materials Interval</u>					
Formation ID:		931015635			
Layer:		2			
Color:		3			
General Color:		BLUE			
Mat1:		05			
Most Common Material:		CLAY			
Mat2:					
Mat2 Desc:					
Mat3:					
Mat3 Desc:					
Formation Top Depth:		10.0			
Formation End Depth:		90.0			
Formation End Depth UOM:		ft			
<u>Overburden and Bedrock Materials Interval</u>					
Formation ID:		931015636			
Layer:		3			
Color:		6			
General Color:		BROWN			
Mat1:		19			
Most Common Material:		SLATE			
Mat2:					
Mat2 Desc:					
Mat3:					
Mat3 Desc:					
Formation Top Depth:		90.0			
Formation End Depth:		99.0			
Formation End Depth UOM:		ft			
<u>Method of Construction & Well Use</u>					
Method Construction ID:		961510713			
Method Construction Code:		7			
Method Construction:		Diamond			
Other Method Construction:					
<u>Pipe Information</u>					
Pipe ID:		10581300			
Casing No:		1			
Comment:					
Alt Name:					
<u>Construction Record - Casing</u>					
Casing ID:		930058027			
Layer:		2			
Material:		4			
Open Hole or Material:		OPEN HOLE			
Depth From:					
Depth To:		99.0			
Casing Diameter:					
Casing Diameter UOM:		inch			
Casing Depth UOM:		ft			

Map Key	Number of Records	Direction/ Distance (m)	Elev/Diff (m)	Site	DB
<u>Construction Record - Casing</u>					
Casing ID:		930058026			
Layer:		1			
Material:		2			
Open Hole or Material:		GALVANIZED			
Depth From:					
Depth To:		92.0			
Casing Diameter:		2.0			
Casing Diameter UOM:		inch			
Casing Depth UOM:		ft			
<u>Results of Well Yield Testing</u>					
Pumping Test Method Desc:		PUMP			
Pump Test ID:		991510713			
Pump Set At:					
Static Level:		22.0			
Final Level After Pumping:		40.0			
Recommended Pump Depth:		50.0			
Pumping Rate:		10.0			
Flowing Rate:					
Recommended Pump Rate:		6.0			
Levels UOM:		ft			
Rate UOM:		GPM			
Water State After Test Code:		1			
Water State After Test:		CLEAR			
Pumping Test Method:		1			
Pumping Duration HR:		2			
Pumping Duration MIN:		0			
Flowing:		No			
<u>Draw Down & Recovery</u>					
Pump Test Detail ID:		934380039			
Test Type:		Draw Down			
Test Duration:		30			
Test Level:		40.0			
Test Level UOM:		ft			
<u>Draw Down & Recovery</u>					
Pump Test Detail ID:		934897984			
Test Type:		Draw Down			
Test Duration:		60			
Test Level:		40.0			
Test Level UOM:		ft			
<u>Draw Down & Recovery</u>					
Pump Test Detail ID:		934097304			
Test Type:		Draw Down			
Test Duration:		15			
Test Level:		40.0			
Test Level UOM:		ft			
<u>Draw Down & Recovery</u>					
Pump Test Detail ID:		934641198			
Test Type:		Draw Down			
Test Duration:		45			
Test Level:		40.0			

Map Key	Number of Records	Direction/ Distance (m)	Elev/Diff (m)	Site	DB
Test Level UOM:		ft			
<u>Water Details</u>					
Water ID:	933465746				
Layer:	1				
Kind Code:	1				
Kind:	FRESH				
Water Found Depth:	99.0				
Water Found Depth UOM:	ft				
<u>Links</u>					
Bore Hole ID:	10032730			Tag No:	
Depth M:	30.1752			Contractor:	1504
Year Completed:	1970			Latitude:	45.4312777036187
Well Completed Dt:	05/18/1970			Longitude:	-75.5176205895893
Audit No:				Y:	45.43127769701415
Path:	151\1510713.pdf			X:	-75.5176204279816

19	1 of 1	ESE/45.0	79.9 / -0.14	lot 5 con 3 ON	WWIS
Well ID:	1501415			Flowing (Y/N):	
Construction Date:				Flow Rate:	
Use 1st:	Domestic			Data Entry Status:	
Use 2nd:	0			Data Src:	1
Final Well Status:	Water Supply			Date Received:	09/05/1962
Water Type:				Selected Flag:	TRUE
Casing Material:				Abandonment Rec:	
Audit No:				Contractor:	1504
Tag:				Form Version:	1
Constructn Method:				Owner:	
Elevation (m):				County:	OTTAWA-CARLETON
Elevatn Reliabilty:				Lot:	005
Depth to Bedrock:				Concession:	03
Well Depth:				Concession Name:	OF
Overburden/Bedrock:				Easting NAD83:	
Pump Rate:				Northing NAD83:	
Static Water Level:				Zone:	
Clear/Cloudy:				UTM Reliability:	
Municipality:	GLOUCESTER TOWNSHIP				
Site Info:					
PDF URL (Map):	https://d2khazk8e83rdv.cloudfront.net/moe_mapping/downloads/2Water/Wells_pdfs/150\1501415.pdf				

Additional Detail(s) (Map)

Well Completed Date:	08/16/1962
Year Completed:	1962
Depth (m):	33.528
Latitude:	45.4308288181011
Longitude:	-75.5173608049608
Path:	150\1501415.pdf

Bore Hole Information

Bore Hole ID:	10023458	Elevation:	
DP2BR:		Elevrc:	
Spatial Status:		Zone:	18
Code OB:		East83:	459530.80
Code OB Desc:		North83:	5030942.00

Map Key	Number of Records	Direction/ Distance (m)	Elev/Diff (m)	Site	DB
Open Hole:				Org CS:	
Cluster Kind:				UTMRC:	5
Date Completed:	08/16/1962			UTMRC Desc:	margin of error : 100 m - 300 m
Remarks:				Location Method:	p5
Loc Method Desc:		Original Pre1985 UTM Rel Code 5: margin of error : 100 m - 300 m			
Elevrc Desc:					
Location Source Date:					
Improvement Location Source:					
Improvement Location Method:					
Source Revision Comment:					
Supplier Comment:					

Overburden and Bedrock
Materials Interval

Formation ID: 930991776
Layer: 2
Color: 3
General Color: BLUE
Mat1: 05
Most Common Material: CLAY
Mat2:
Mat2 Desc:
Mat3:
Mat3 Desc:
Formation Top Depth: 5.0
Formation End Depth: 92.0
Formation End Depth UOM: ft

Overburden and Bedrock
Materials Interval

Formation ID: 930991777
Layer: 3
Color: 2
General Color: GREY
Mat1: 15
Most Common Material: LIMESTONE
Mat2:
Mat2 Desc:
Mat3:
Mat3 Desc:
Formation Top Depth: 92.0
Formation End Depth: 110.0
Formation End Depth UOM: ft

Overburden and Bedrock
Materials Interval

Formation ID: 930991775
Layer: 1
Color:
General Color:
Mat1: 02
Most Common Material: TOPSOIL
Mat2: 09
Mat2 Desc: MEDIUM SAND
Mat3:
Mat3 Desc:
Formation Top Depth: 0.0
Formation End Depth: 5.0
Formation End Depth UOM: ft

<i>Map Key</i>	<i>Number of Records</i>	<i>Direction/ Distance (m)</i>	<i>Elev/Diff (m)</i>	<i>Site</i>	<i>DB</i>
----------------	--------------------------	--------------------------------	----------------------	-------------	-----------

Method of Construction & Well Use

Method Construction ID: 961501415
Method Construction Code: 7
Method Construction: Diamond
Other Method Construction:

Pipe Information

Pipe ID: 10572028
Casing No: 1
Comment:
Alt Name:

Construction Record - Casing

Casing ID: 930039800
Layer: 1
Material: 1
Open Hole or Material: STEEL
Depth From:
Depth To: 98.0
Casing Diameter: 2.0
Casing Diameter UOM: inch
Casing Depth UOM: ft

Construction Record - Casing

Casing ID: 930039801
Layer: 2
Material: 4
Open Hole or Material: OPEN HOLE
Depth From:
Depth To: 110.0
Casing Diameter: 2.0
Casing Diameter UOM: inch
Casing Depth UOM: ft

Results of Well Yield Testing

Pumping Test Method Desc: PUMP
Pump Test ID: 991501415
Pump Set At:
Static Level: 21.0
Final Level After Pumping: 60.0
Recommended Pump Depth: 60.0
Pumping Rate: 12.0
Flowing Rate:
Recommended Pump Rate: 12.0
Levels UOM: ft
Rate UOM: GPM
Water State After Test Code: 1
Water State After Test: CLEAR
Pumping Test Method: 1
Pumping Duration HR: 3
Pumping Duration MIN: 0
Flowing: No

Water Details

Map Key	Number of Records	Direction/ Distance (m)	Elev/Diff (m)	Site	DB
Water ID:		933454122			
Layer:		1			
Kind Code:		1			
Kind:		FRESH			
Water Found Depth:		110.0			
Water Found Depth UOM:		ft			
Links					
Bore Hole ID:	10023458			Tag No:	
Depth M:	33.528			Contractor:	1504
Year Completed:	1962			Latitude:	45.4308288181011
Well Completed Dt:	08/16/1962			Longitude:	-75.5173608049608
Audit No:				Y:	45.4308288106784
Path:	150\1501415.pdf			X:	-75.51736064251205

20	1 of 1	NE/45.5	80.9 / 0.86	ON	BORE
Borehole ID:	615118			Inclin FLG:	No
OGF ID:	215516060			SP Status:	Initial Entry
Status:				Surv Elev:	No
Type:	Borehole			Piezometer:	No
Use:				Primary Name:	
Completion Date:	APR-1967			Municipality:	
Static Water Level:				Lot:	
Primary Water Use:				Township:	
Sec. Water Use:				Latitude DD:	45.433793
Total Depth m:	29			Longitude DD:	-75.519178
Depth Ref:	Ground Surface			UTM Zone:	18
Depth Elev:				Easting:	459391
Drill Method:				Northing:	5031272
Orig Ground Elev m:	83.8			Location Accuracy:	
Elev Reliabil Note:				Accuracy:	Not Applicable
DEM Ground Elev m:	85.1				
Concession:					
Location D:					
Survey D:					
Comments:					

Borehole Geology Stratum

Geology Stratum ID:	218400501			Mat Consistency:	
Top Depth:	0			Material Moisture:	
Bottom Depth:	1.8			Material Texture:	
Material Color:				Non Geo Mat Type:	
Material 1:	Sand			Geologic Formation:	
Material 2:				Geologic Group:	
Material 3:				Geologic Period:	
Material 4:				Depositional Gen:	
Gsc Material Description:					
Stratum Description:	SAND.				
Geology Stratum ID:	218400503			Mat Consistency:	Dense
Top Depth:	27.4			Material Moisture:	
Bottom Depth:	29			Material Texture:	
Material Color:	Brown			Non Geo Mat Type:	
Material 1:	Shale			Geologic Formation:	
Material 2:				Geologic Group:	
Material 3:				Geologic Period:	
Material 4:				Depositional Gen:	
Gsc Material Description:					
Stratum Description:	SHALE. BROWN. 00095ED.CLAY. GREY,FIRM,STIFF. SILT. GREY,STIFF. SILT. DENSE TO VERY DENSE.				

Map Key	Number of Records	Direction/ Distance (m)	Elev/Diff (m)	Site	DB
Geology Stratum ID:	218400502			Mat Consistency:	
Top Depth:	1.8			Material Moisture:	
Bottom Depth:	27.4			Material Texture:	
Material Color:	Blue			Non Geo Mat Type:	
Material 1:	Clay			Geologic Formation:	
Material 2:				Geologic Group:	
Material 3:				Geologic Period:	
Material 4:				Depositional Gen:	
Gsc Material Description:					
Stratum Description:		CLAY. BLUE.			

Source

Source Type:	Data Survey	Source Appl:	Spatial/Tabular
Source Orig:	Geological Survey of Canada	Source Iden:	1
Source Date:	1956-1972	Scale or Res:	Varies
Confidence:		Horizontal:	NAD27
Observatio:		Verticalda:	Mean Average Sea Level
Source Name:	Urban Geology Automated Information System (UGAIS)		
Source Details:	File: OTTAWA2.txt RecordID: 07626 NTS_Sheet:		
Confiden 1:			

Source List

Source Identifier:	1	Horizontal Datum:	NAD27
Source Type:	Data Survey	Vertical Datum:	Mean Average Sea Level
Source Date:	1956-1972	Projection Name:	Universal Transverse Mercator
Scale or Resolution:	Varies		
Source Name:	Urban Geology Automated Information System (UGAIS)		
Source Originators:	Geological Survey of Canada		

<u>21</u>	1 of 1	NE/45.6	80.9 / 0.86	lot 5 con 3 ON	WWIS
Well ID:	1501419			Flowing (Y/N):	
Construction Date:				Flow Rate:	
Use 1st:	Domestic			Data Entry Status:	
Use 2nd:	0			Data Src:	1
Final Well Status:	Water Supply			Date Received:	09/18/1967
Water Type:				Selected Flag:	TRUE
Casing Material:				Abandonment Rec:	
Audit No:				Contractor:	1504
Tag:				Form Version:	1
Constructn Method:				Owner:	
Elevation (m):				County:	OTTAWA-CARLETON
Elevatn Reliability:				Lot:	005
Depth to Bedrock:				Concession:	03
Well Depth:				Concession Name:	OF
Overburden/Bedrock:				Easting NAD83:	
Pump Rate:				Northing NAD83:	
Static Water Level:				Zone:	
Clear/Cloudy:				UTM Reliability:	
Municipality:	GLOUCESTER TOWNSHIP				
Site Info:					

PDF URL (Map): https://d2khazk8e83rdv.cloudfront.net/moe_mapping/downloads/2Water/Wells_pdfs/150\1501419.pdf

Additional Detail(s) (Map)

Well Completed Date:	04/21/1967
Year Completed:	1967

Map Key	Number of Records	Direction/ Distance (m)	Elev/Diff (m)	Site	DB
Depth (m):		28.956			
Latitude:		45.4337909857883			
Longitude:		-75.5191777337489			
Path:		150\1501419.pdf			

Bore Hole Information

Bore Hole ID:	10023462	Elevation:	
DP2BR:		Elevrc:	
Spatial Status:		Zone:	18
Code OB:		East83:	459390.80
Code OB Desc:		North83:	5031272.00
Open Hole:		Org CS:	
Cluster Kind:		UTMRC:	5
Date Completed:	04/21/1967	UTMRC Desc:	margin of error : 100 m - 300 m
Remarks:		Location Method:	p5
Loc Method Desc:	Original Pre1985 UTM Rel Code 5: margin of error : 100 m - 300 m		
Elevrc Desc:			
Location Source Date:			
Improvement Location Source:			
Improvement Location Method:			
Source Revision Comment:			
Supplier Comment:			

Overburden and Bedrock

Materials Interval

Formation ID:	930991785
Layer:	2
Color:	3
General Color:	BLUE
Mat1:	05
Most Common Material:	CLAY
Mat2:	
Mat2 Desc:	
Mat3:	
Mat3 Desc:	
Formation Top Depth:	6.0
Formation End Depth:	90.0
Formation End Depth UOM:	ft

Overburden and Bedrock

Materials Interval

Formation ID:	930991786
Layer:	3
Color:	6
General Color:	BROWN
Mat1:	17
Most Common Material:	SHALE
Mat2:	
Mat2 Desc:	
Mat3:	
Mat3 Desc:	
Formation Top Depth:	90.0
Formation End Depth:	95.0
Formation End Depth UOM:	ft

Overburden and Bedrock

Materials Interval

Formation ID:	930991784
----------------------	-----------

Map Key	Number of Records	Direction/ Distance (m)	Elev/Diff (m)	Site	DB
Layer:		1			
Color:					
General Color:					
Mat1:		09			
Most Common Material:		MEDIUM SAND			
Mat2:					
Mat2 Desc:					
Mat3:					
Mat3 Desc:					
Formation Top Depth:		0.0			
Formation End Depth:		6.0			
Formation End Depth UOM:		ft			
<u>Method of Construction & Well Use</u>					
Method Construction ID:		961501419			
Method Construction Code:		7			
Method Construction:		Diamond			
Other Method Construction:					
<u>Pipe Information</u>					
Pipe ID:		10572032			
Casing No:		1			
Comment:					
Alt Name:					
<u>Construction Record - Casing</u>					
Casing ID:		930039805			
Layer:		1			
Material:		1			
Open Hole or Material:		STEEL			
Depth From:					
Depth To:		92.0			
Casing Diameter:		2.0			
Casing Diameter UOM:		inch			
Casing Depth UOM:		ft			
<u>Construction Record - Casing</u>					
Casing ID:		930039806			
Layer:		2			
Material:		4			
Open Hole or Material:		OPEN HOLE			
Depth From:					
Depth To:		95.0			
Casing Diameter:		2.0			
Casing Diameter UOM:		inch			
Casing Depth UOM:		ft			
<u>Results of Well Yield Testing</u>					
Pumping Test Method Desc:		PUMP			
Pump Test ID:		991501419			
Pump Set At:					
Static Level:		30.0			
Final Level After Pumping:		50.0			
Recommended Pump Depth:		60.0			
Pumping Rate:		8.0			
Flowing Rate:					

Map Key	Number of Records	Direction/ Distance (m)	Elev/Diff (m)	Site	DB
Recommended Pump Rate:		6.0			
Levels UOM:		ft			
Rate UOM:		GPM			
Water State After Test Code:		1			
Water State After Test:		CLEAR			
Pumping Test Method:		1			
Pumping Duration HR:		2			
Pumping Duration MIN:		0			
Flowing:		No			

Water Details

Water ID: 933454126
Layer: 1
Kind Code: 1
Kind: FRESH
Water Found Depth: 95.0
Water Found Depth UOM: ft

Links

Bore Hole ID:	10023462	Tag No:	
Depth M:	28.956	Contractor:	1504
Year Completed:	1967	Latitude:	45.4337909857883
Well Completed Dt:	04/21/1967	Longitude:	-75.5191777337489
Audit No:		Y:	45.43379097897776
Path:	150\1501419.pdf	X:	-75.51917757145773

22	1 of 1	E/48.1	80.9 / 0.86	lot 5 con 3 ON	WWIS
--------------------	--------	---------------	--------------------	---------------------------	-------------

Well ID:	1511514	Flowing (Y/N):	
Construction Date:		Flow Rate:	
Use 1st:	Domestic	Data Entry Status:	
Use 2nd:	0	Data Src:	1
Final Well Status:	Water Supply	Date Received:	12/22/1971
Water Type:		Selected Flag:	TRUE
Casing Material:		Abandonment Rec:	
Audit No:		Contractor:	1504
Tag:		Form Version:	1
Constructn Method:		Owner:	
Elevation (m):		County:	OTTAWA-CARLETON
Elevatn Reliability:		Lot:	005
Depth to Bedrock:		Concession:	03
Well Depth:		Concession Name:	OF
Overburden/Bedrock:		Easting NAD83:	
Pump Rate:		Northing NAD83:	
Static Water Level:		Zone:	
Clear/Cloudy:		UTM Reliability:	
Municipality:	GLOUCESTER TOWNSHIP		
Site Info:			

PDF URL (Map): https://d2khazk8e83rdv.cloudfront.net/moe_mapping/downloads/2Water/Wells_pdfs/151\1511514.pdf

Additional Detail(s) (Map)

Well Completed Date: 05/02/1971
Year Completed: 1971
Depth (m): 28.956
Latitude: 45.4319060263121
Longitude: -75.5180098625945
Path: 151\1511514.pdf

Map Key	Number of Records	Direction/ Distance (m)	Elev/Diff (m)	Site	DB
---------	-------------------	----------------------------	------------------	------	----

Bore Hole Information

Bore Hole ID:	10033508	Elevation:	
DP2BR:		Elevrc:	
Spatial Status:		Zone:	18
Code OB:		East83:	459480.80
Code OB Desc:		North83:	5031062.00
Open Hole:		Org CS:	
Cluster Kind:		UTMRC:	4
Date Completed:	05/02/1971	UTMRC Desc:	margin of error : 30 m - 100 m
Remarks:		Location Method:	p4
Loc Method Desc:	Original Pre1985 UTM Rel Code 4: margin of error : 30 m - 100 m		
Elevrc Desc:			
Location Source Date:			
Improvement Location Source:			
Improvement Location Method:			
Source Revision Comment:			
Supplier Comment:			

Overburden and Bedrock

Materials Interval

Formation ID:	931017948
Layer:	1
Color:	3
General Color:	BLUE
Mat1:	05
Most Common Material:	CLAY
Mat2:	
Mat2 Desc:	
Mat3:	
Mat3 Desc:	
Formation Top Depth:	0.0
Formation End Depth:	90.0
Formation End Depth UOM:	ft

Overburden and Bedrock

Materials Interval

Formation ID:	931017949
Layer:	2
Color:	2
General Color:	GREY
Mat1:	15
Most Common Material:	LIMESTONE
Mat2:	
Mat2 Desc:	
Mat3:	
Mat3 Desc:	
Formation Top Depth:	90.0
Formation End Depth:	95.0
Formation End Depth UOM:	ft

Method of Construction & Well

Use

Method Construction ID:	961511514
Method Construction Code:	7
Method Construction:	Diamond
Other Method Construction:	

Map Key	Number of Records	Direction/ Distance (m)	Elev/Diff (m)	Site	DB
<u>Pipe Information</u>					
Pipe ID:		10582078			
Casing No:		1			
Comment:					
Alt Name:					
<u>Construction Record - Casing</u>					
Casing ID:		930059512			
Layer:		2			
Material:		4			
Open Hole or Material:		OPEN HOLE			
Depth From:					
Depth To:		95.0			
Casing Diameter:					
Casing Diameter UOM:		inch			
Casing Depth UOM:		ft			
<u>Construction Record - Casing</u>					
Casing ID:		930059511			
Layer:		1			
Material:		2			
Open Hole or Material:		GALVANIZED			
Depth From:					
Depth To:		92.0			
Casing Diameter:		2.0			
Casing Diameter UOM:		inch			
Casing Depth UOM:		ft			
<u>Results of Well Yield Testing</u>					
Pumping Test Method Desc:		PUMP			
Pump Test ID:		991511514			
Pump Set At:					
Static Level:		28.0			
Final Level After Pumping:		40.0			
Recommended Pump Depth:		50.0			
Pumping Rate:		10.0			
Flowing Rate:					
Recommended Pump Rate:		6.0			
Levels UOM:		ft			
Rate UOM:		GPM			
Water State After Test Code:		1			
Water State After Test:		CLEAR			
Pumping Test Method:		1			
Pumping Duration HR:		2			
Pumping Duration MIN:		0			
Flowing:		No			
<u>Draw Down & Recovery</u>					
Pump Test Detail ID:		934901347			
Test Type:		Draw Down			
Test Duration:		60			
Test Level:		40.0			
Test Level UOM:		ft			
<u>Draw Down & Recovery</u>					
Pump Test Detail ID:		934098170			

Map Key	Number of Records	Direction/ Distance (m)	Elev/Diff (m)	Site	DB
Test Type:		Draw Down			
Test Duration:		15			
Test Level:		30.0			
Test Level UOM:		ft			
<u>Draw Down & Recovery</u>					
Pump Test Detail ID:		934644428			
Test Type:		Draw Down			
Test Duration:		45			
Test Level:		40.0			
Test Level UOM:		ft			
<u>Draw Down & Recovery</u>					
Pump Test Detail ID:		934383407			
Test Type:		Draw Down			
Test Duration:		30			
Test Level:		35.0			
Test Level UOM:		ft			
<u>Water Details</u>					
Water ID:		933466686			
Layer:		1			
Kind Code:		1			
Kind:		FRESH			
Water Found Depth:		95.0			
Water Found Depth UOM:		ft			
<u>Links</u>					
Bore Hole ID:		10033508		Tag No:	
Depth M:		28.956		Contractor: 1504	
Year Completed:		1971		Latitude: 45.4319060263121	
Well Completed Dt:		05/02/1971		Longitude: -75.5180098625945	
Audit No:				Y: 45.4319060191722	
Path:		151\1511514.pdf		X: -75.51800970104965	

23	1 of 1	NNE/48.9	80.9 / 0.86	2683 Page Rd Ottawa ON K1W1G2	EHS
Order No:		20161005066		Nearest Intersection:	
Status:		C		Municipality: Ottawa	
Report Type:		Standard Report		Client Prov/State: ON	
Report Date:		13-OCT-16		Search Radius (km): .25	
Date Received:		05-OCT-16		X: -75.519482	
Previous Site Name:				Y: 45.434444	
Lot/Building Size:		1,740 m2			
Additional Info Ordered:		Fire Insur. Maps and/or Site Plans; Title Searches; City Directory; Aerial Photos			

24	1 of 1	SSE/49.7	79.9 / -0.14	ON	BORE
Borehole ID:		615088		Inclin FLG: No	
OGF ID:		215516030		SP Status: Initial Entry	
Status:				Surv Elev: No	
Type:		Borehole		Piezometer: No	
Use:				Primary Name:	
Completion Date:				Municipality:	

Map Key	Number of Records	Direction/ Distance (m)	Elev/Diff (m)	Site	DB
Static Water Level:	18.3			Lot:	
Primary Water Use:				Township:	
Sec. Water Use:				Latitude DD:	45.430817
Total Depth m:	-999			Longitude DD:	-75.520302
Depth Ref:	Ground Surface			UTM Zone:	18
Depth Elev:				Easting:	459301
Drill Method:				Northing:	5030942
Orig Ground Elev m:	83.8			Location Accuracy:	
Elev Reliabil Note:				Accuracy:	Not Applicable
DEM Ground Elev m:	81.8				
Concession:					
Location D:					
Survey D:					
Comments:					

Borehole Geology Stratum

Geology Stratum ID:	218400376			Mat Consistency:	
Top Depth:	1.8			Material Moisture:	
Bottom Depth:	36.6			Material Texture:	
Material Color:				Non Geo Mat Type:	
Material 1:	Clay			Geologic Formation:	
Material 2:				Geologic Group:	
Material 3:				Geologic Period:	
Material 4:				Depositional Gen:	
Gsc Material Description:					
Stratum Description:		CLAY.			
Geology Stratum ID:	218400375			Mat Consistency:	
Top Depth:	0			Material Moisture:	
Bottom Depth:	1.8			Material Texture:	
Material Color:				Non Geo Mat Type:	
Material 1:	Sand			Geologic Formation:	
Material 2:				Geologic Group:	
Material 3:				Geologic Period:	
Material 4:				Depositional Gen:	
Gsc Material Description:					
Stratum Description:		SAND.			
Geology Stratum ID:	218400377			Mat Consistency:	
Top Depth:	36.6			Material Moisture:	
Bottom Depth:				Material Texture:	
Material Color:	Red			Non Geo Mat Type:	
Material 1:	Bedrock			Geologic Formation:	
Material 2:	Shale			Geologic Group:	
Material 3:				Geologic Period:	
Material 4:				Depositional Gen:	
Gsc Material Description:					
Stratum Description:		BEDROCK. WATER STABLE AT 215.0 FEET.00062HERED. 000100140008910030RED. 0000500400		**Note:	
		Many records provided by the department have a truncated [Stratum Description] field.			

Source

Source Type:	Data Survey	Source Appl:	Spatial/Tabular
Source Orig:	Geological Survey of Canada	Source Iden:	1
Source Date:	1956-1972	Scale or Res:	Varies
Confidence:	M	Horizontal:	NAD27
Observatio:		Verticalda:	Mean Average Sea Level
Source Name:	Urban Geology Automated Information System (UGAIS)		
Source Details:	File: OTTAWA2.txt RecordID: 075960 NTS_Sheet: 31G05H		
Confiden 1:	Reliable information but incomplete.		

Source List

Map Key	Number of Records	Direction/ Distance (m)	Elev/Diff (m)	Site	DB
Source Identifier: Source Type: Source Date: Scale or Resolution: Source Name: Source Originators:	1 Data Survey 1956-1972 Varies			Horizontal Datum: Vertical Datum: Projection Name:	NAD27 Mean Average Sea Level Universal Transverse Mercator
Urban Geology Automated Information System (UGAIS) Geological Survey of Canada					

25	1 of 1	W/49.8	80.9 / 0.89	ON	WWIS
Well ID: Construction Date: Use 1st: Use 2nd: Final Well Status: Water Type: Casing Material: Audit No: Tag: Constructn Method: Elevation (m): Elevatn Reliabilty: Depth to Bedrock: Well Depth: Overburden/Bedrock: Pump Rate: Static Water Level: Clear/Cloudy: Municipality: Site Info:	7292790			Flowing (Y/N): Flow Rate: Data Entry Status: Data Src: Date Received: Selected Flag: Abandonment Rec: Contractor: Form Version: Owner: County: Lot: Concession: Concession Name: Easting NAD83: Northing NAD83: Zone: UTM Reliability:	Yes 08/17/2017 TRUE 7543 8 OTTAWA-CARLETON
PDF URL (Map):					
Additional Detail(s) (Map)					
Well Completed Date: Year Completed: Depth (m): Latitude: Longitude: Path:					
Bore Hole Information					
Bore Hole ID: DP2BR: Spatial Status: Code OB: Code OB Desc: Open Hole: Cluster Kind: Date Completed: Remarks: Loc Method Desc: Elevrc Desc: Location Source Date: Improvement Location Source: Improvement Location Method: Source Revision Comment: Supplier Comment:	1006712676			Elevation: Elevrc: Zone: East83: North83: Org CS: UTMRC: UTMRC Desc: Location Method:	18 459046.00 5031142.00 UTM83 5 margin of error : 100 m - 300 m wwr
on Water Well Record					

Map Key	Number of Records	Direction/ Distance (m)	Elev/Diff (m)	Site	DB
Links					
Bore Hole ID:	1006712676			Tag No: A191634	
Depth M:				Contractor: 7543	
Year Completed:				Latitude: 45.4326007525482	
Well Completed Dt:				Longitude: -75.5235749048547	
Audit No:	C36219			Y: 45.43260074560686	
Path:				X: -75.52357474256604	
26	1 of 2	W/49.9	80.6 / 0.62	2955 Navan Rd Ottawa ON K1C7G4	EHS
Order No:	20160526164			Nearest Intersection:	
Status:	C			Municipality:	
Report Type:	Standard Report			Client Prov/State: ON	
Report Date:	02-JUN-16			Search Radius (km): .25	
Date Received:	26-MAY-16			X: -75.524024	
Previous Site Name:				Y: 45.432295	
Lot/Building Size:					
Additional Info Ordered:					
26	2 of 2	W/49.9	80.6 / 0.62	City of Ottawa 2955 Navan Rd Ottawa ON K2G 6J8	ECA
Approval No:	6041-B59RHU			MOE District:	
Approval Date:	2018-10-11			City:	
Status:	Approved			Longitude:	
Record Type:	ECA			Latitude:	
Link Source:	IDS			Geometry X:	
SWP Area Name:				Geometry Y:	
Approval Type:	ECA-MUNICIPAL AND PRIVATE SEWAGE WORKS				
Project Type:	MUNICIPAL AND PRIVATE SEWAGE WORKS				
Business Name:	City of Ottawa				
Address:	2955 Navan Rd				
Full Address:					
Full PDF Link:	https://www.accessenvironment.ene.gov.on.ca/instruments/6301-B4JK4D-14.pdf				
PDF Site Location:					
27	1 of 1	E/50.5	80.9 / 0.86	lot 5 con 3 ON	WWIS
Well ID:	1511515			Flowing (Y/N):	
Construction Date:				Flow Rate:	
Use 1st:	Domestic			Data Entry Status:	
Use 2nd:	0			Data Src: 1	
Final Well Status:	Water Supply			Date Received: 12/22/1971	
Water Type:				Selected Flag: TRUE	
Casing Material:				Abandonment Rec:	
Audit No:				Contractor: 1504	
Tag:				Form Version: 1	
Constructn Method:				Owner:	
Elevation (m):				County: OTTAWA-CARLETON	
Elevatn Reliabilty:				Lot: 005	
Depth to Bedrock:				Concession: 03	
Well Depth:				Concession Name: OF	
Overburden/Bedrock:				Easting NAD83:	
Pump Rate:				Northing NAD83:	
Static Water Level:				Zone:	
Clear/Cloudy:				UTM Reliability:	
Municipality:	GLOUCESTER TOWNSHIP				

Map Key	Number of Records	Direction/ Distance (m)	Elev/Diff (m)	Site	DB
---------	-------------------	----------------------------	------------------	------	----

Site Info:

PDF URL (Map): https://d2khazk8e83rdv.cloudfront.net/moe_mapping/downloads/2Water/Wells_pdfs/151\1511515.pdf

Additional Detail(s) (Map)

Well Completed Date: 05/07/1971
Year Completed: 1971
Depth (m): 33.2232
Latitude: 45.4318165972456
Longitude: -75.517881201573
Path: 151\1511515.pdf

Bore Hole Information

Bore Hole ID:	10033509	Elevation:	
DP2BR:		Elevrc:	
Spatial Status:		Zone:	18
Code OB:		East83:	459490.80
Code OB Desc:		North83:	5031052.00
Open Hole:		Org CS:	
Cluster Kind:		UTMRC:	4
Date Completed:	05/07/1971	UTMRC Desc:	margin of error : 30 m - 100 m
Remarks:		Location Method:	p4
Loc Method Desc:	Original Pre1985 UTM Rel Code 4: margin of error : 30 m - 100 m		
Elevrc Desc:			
Location Source Date:			
Improvement Location Source:			
Improvement Location Method:			
Source Revision Comment:			
Supplier Comment:			

Overburden and Bedrock

Materials Interval

Formation ID: 931017951
Layer: 2
Color: 2
General Color: GREY
Mat1: 15
Most Common Material: LIMESTONE
Mat2:
Mat2 Desc:
Mat3:
Mat3 Desc:
Formation Top Depth: 105.0
Formation End Depth: 109.0
Formation End Depth UOM: ft

Overburden and Bedrock

Materials Interval

Formation ID: 931017950
Layer: 1
Color: 3
General Color: BLUE
Mat1: 05
Most Common Material: CLAY
Mat2:
Mat2 Desc:
Mat3:
Mat3 Desc:

Map Key	Number of Records	Direction/ Distance (m)	Elev/Diff (m)	Site	DB
Formation Top Depth:		0.0			
Formation End Depth:		105.0			
Formation End Depth UOM:		ft			
<u>Method of Construction & Well Use</u>					
Method Construction ID:		961511515			
Method Construction Code:		7			
Method Construction:		Diamond			
Other Method Construction:					
<u>Pipe Information</u>					
Pipe ID:		10582079			
Casing No:		1			
Comment:					
Alt Name:					
<u>Construction Record - Casing</u>					
Casing ID:		930059514			
Layer:		2			
Material:		4			
Open Hole or Material:		OPEN HOLE			
Depth From:					
Depth To:		109.0			
Casing Diameter:					
Casing Diameter UOM:		inch			
Casing Depth UOM:		ft			
<u>Construction Record - Casing</u>					
Casing ID:		930059513			
Layer:		1			
Material:		2			
Open Hole or Material:		GALVANIZED			
Depth From:					
Depth To:		107.0			
Casing Diameter:		2.0			
Casing Diameter UOM:		inch			
Casing Depth UOM:		ft			
<u>Results of Well Yield Testing</u>					
Pumping Test Method Desc:		PUMP			
Pump Test ID:		991511515			
Pump Set At:					
Static Level:		28.0			
Final Level After Pumping:		40.0			
Recommended Pump Depth:		50.0			
Pumping Rate:		10.0			
Flowing Rate:					
Recommended Pump Rate:		6.0			
Levels UOM:		ft			
Rate UOM:		GPM			
Water State After Test Code:		1			
Water State After Test:		CLEAR			
Pumping Test Method:		1			
Pumping Duration HR:		2			
Pumping Duration MIN:		0			
Flowing:		No			

Map Key	Number of Records	Direction/ Distance (m)	Elev/Diff (m)	Site	DB
---------	-------------------	----------------------------	------------------	------	----

Draw Down & Recovery

Pump Test Detail ID: 934098171
Test Type: Draw Down
Test Duration: 15
Test Level: 30.0
Test Level UOM: ft

Draw Down & Recovery

Pump Test Detail ID: 934644429
Test Type: Draw Down
Test Duration: 45
Test Level: 40.0
Test Level UOM: ft

Draw Down & Recovery

Pump Test Detail ID: 934383408
Test Type: Draw Down
Test Duration: 30
Test Level: 35.0
Test Level UOM: ft

Draw Down & Recovery

Pump Test Detail ID: 934901348
Test Type: Draw Down
Test Duration: 60
Test Level: 40.0
Test Level UOM: ft

Water Details

Water ID: 933466687
Layer: 1
Kind Code: 1
Kind: FRESH
Water Found Depth: 109.0
Water Found Depth UOM: ft

Links

Bore Hole ID: 10033509
Depth M: 33.2232
Year Completed: 1971
Well Completed Dt: 05/07/1971
Audit No:
Path: 151\1511515.pdf

Tag No:
Contractor: 1504
Latitude: 45.4318165972456
Longitude: -75.517881201573
Y: 45.4318165901587
X: -75.51788103989333

[28](#)

1 of 1

WNW/51.1

79.9 / -0.14

Navan Road
Ottawa ON

EHS

Order No: 20150903046
Status: C
Report Type: Custom Report
Report Date: 10-SEP-15
Date Received: 03-SEP-15
Previous Site Name:

Nearest Intersection:
Municipality:
Client Prov/State: ON
Search Radius (km): .25
X: -75.522476
Y: 45.433367

Map Key	Number of Records	Direction/ Distance (m)	Elev/Diff (m)	Site	DB
---------	-------------------	-------------------------	---------------	------	----

Lot/Building Size:
Additional Info Ordered:

29	1 of 1	NE/56.9	80.9 / 0.86	lot 6 con 3 ON	WWIS
--------------------	--------	---------	-------------	-------------------	------

Well ID:	1501455	Flowing (Y/N):	
Construction Date:		Flow Rate:	
Use 1st:	Domestic	Data Entry Status:	
Use 2nd:	0	Data Src:	1
Final Well Status:	Water Supply	Date Received:	09/18/1967
Water Type:		Selected Flag:	TRUE
Casing Material:		Abandonment Rec:	
Audit No:		Contractor:	1504
Tag:		Form Version:	1
Constructn Method:		Owner:	
Elevation (m):		County:	OTTAWA-CARLETON
Elevatn Reliabilty:		Lot:	006
Depth to Bedrock:		Concession:	03
Well Depth:		Concession Name:	OF
Overburden/Bedrock:		Easting NAD83:	
Pump Rate:		Northing NAD83:	
Static Water Level:		Zone:	
Clear/Cloudy:		UTM Reliability:	
Municipality:	GLOUCESTER TOWNSHIP		
Site Info:			

PDF URL (Map): https://d2khazk8e83rdv.cloudfront.net/moe_mapping/downloads/2Water/Wells_pdfs/150\1501455.pdf

Additional Detail(s) (Map)

Well Completed Date:	07/26/1967
Year Completed:	1967
Depth (m):	33.2232
Latitude:	45.4333397798197
Longitude:	-75.5194292891861
Path:	150\1501455.pdf

Bore Hole Information

Bore Hole ID:	10023498	Elevation:	
DP2BR:		Elevrc:	
Spatial Status:		Zone:	18
Code OB:		East83:	459370.80
Code OB Desc:		North83:	5031222.00
Open Hole:		Org CS:	
Cluster Kind:		UTMRC:	5
Date Completed:	07/26/1967	UTMRC Desc:	margin of error : 100 m - 300 m
Remarks:		Location Method:	p5
Loc Method Desc:	Original Pre1985 UTM Rel Code 5: margin of error : 100 m - 300 m		
Elevrc Desc:			
Location Source Date:			
Improvement Location Source:			
Improvement Location Method:			
Source Revision Comment:			
Supplier Comment:			

**Overburden and Bedrock
Materials Interval**

Formation ID: 930991871

Map Key	Number of Records	Direction/ Distance (m)	Elev/Diff (m)	Site	DB
Layer:		3			
Color:		6			
General Color:		BROWN			
Mat1:		19			
Most Common Material:		SLATE			
Mat2:					
Mat2 Desc:					
Mat3:					
Mat3 Desc:					
Formation Top Depth:		98.0			
Formation End Depth:		109.0			
Formation End Depth UOM:		ft			
<u>Overburden and Bedrock</u>					
<u>Materials Interval</u>					
Formation ID:		930991869			
Layer:		1			
Color:					
General Color:					
Mat1:		09			
Most Common Material:		MEDIUM SAND			
Mat2:					
Mat2 Desc:					
Mat3:					
Mat3 Desc:					
Formation Top Depth:		0.0			
Formation End Depth:		6.0			
Formation End Depth UOM:		ft			
<u>Overburden and Bedrock</u>					
<u>Materials Interval</u>					
Formation ID:		930991870			
Layer:		2			
Color:		3			
General Color:		BLUE			
Mat1:		05			
Most Common Material:		CLAY			
Mat2:					
Mat2 Desc:					
Mat3:					
Mat3 Desc:					
Formation Top Depth:		6.0			
Formation End Depth:		98.0			
Formation End Depth UOM:		ft			
<u>Method of Construction & Well</u>					
<u>Use</u>					
Method Construction ID:		961501455			
Method Construction Code:		7			
Method Construction:		Diamond			
Other Method Construction:					
<u>Pipe Information</u>					
Pipe ID:		10572068			
Casing No:		1			
Comment:					
Alt Name:					

Map Key	Number of Records	Direction/ Distance (m)	Elev/Diff (m)	Site	DB
---------	-------------------	----------------------------	------------------	------	----

Construction Record - Casing

Casing ID: 930039875
Layer: 2
Material: 4
Open Hole or Material: OPEN HOLE
Depth From:
Depth To: 109.0
Casing Diameter: 2.0
Casing Diameter UOM: inch
Casing Depth UOM: ft

Construction Record - Casing

Casing ID: 930039874
Layer: 1
Material: 1
Open Hole or Material: STEEL
Depth From:
Depth To: 100.0
Casing Diameter: 2.0
Casing Diameter UOM: inch
Casing Depth UOM: ft

Results of Well Yield Testing

Pumping Test Method Desc: PUMP
Pump Test ID: 991501455
Pump Set At:
Static Level: 30.0
Final Level After Pumping: 40.0
Recommended Pump Depth: 60.0
Pumping Rate: 8.0
Flowing Rate:
Recommended Pump Rate: 6.0
Levels UOM: ft
Rate UOM: GPM
Water State After Test Code: 1
Water State After Test: CLEAR
Pumping Test Method: 1
Pumping Duration HR: 2
Pumping Duration MIN: 0
Flowing: No

Water Details

Water ID: 933454162
Layer: 1
Kind Code: 1
Kind: FRESH
Water Found Depth: 109.0
Water Found Depth UOM: ft

Links

Bore Hole ID: 10023498	Tag No: 1504
Depth M: 33.2232	Contractor: 45.4333397798197
Year Completed: 1967	Latitude: -75.5194292891861
Well Completed Dt: 07/26/1967	Longitude: 45.43333977267378
Audit No:	Y: 45.43333977267378
Path: 150\1501455.pdf	X: -75.5194291266413

Map Key	Number of Records	Direction/ Distance (m)	Elev/Diff (m)	Site	DB
30	1 of 1	NE/57.8	80.9 / 0.86	lot 5 con 3 ON	WWIS
Well ID:		1501411		Flowing (Y/N):	
Construction Date:				Flow Rate:	
Use 1st:		Domestic		Data Entry Status:	
Use 2nd:		0		Data Src:	
Final Well Status:		Water Supply		Date Received:	
Water Type:				Selected Flag:	
Casing Material:				Abandonment Rec:	
Audit No:				Contractor:	
Tag:				Form Version:	
Constructn Method:				Owner:	
Elevation (m):				County:	
Elevatn Reliabilty:				Lot:	
Depth to Bedrock:				Concession:	
Well Depth:				Concession Name:	
Overburden/Bedrock:				Easting NAD83:	
Pump Rate:				Northing NAD83:	
Static Water Level:				Zone:	
Clear/Cloudy:				UTM Reliability:	
Municipality:		GLOUCESTER TOWNSHIP			
Site Info:					
PDF URL (Map):		https://d2khazk8e83rdv.cloudfront.net/moe_mapping/downloads/2Water/Wells_pdfs/150\1501411.pdf			
<u>Additional Detail(s) (Map)</u>					
Well Completed Date:		07/19/1960			
Year Completed:		1960			
Depth (m):		35.052			
Latitude:		45.4336565537405			
Longitude:		-75.5190486540239			
Path:		150\1501411.pdf			
<u>Bore Hole Information</u>					
Bore Hole ID:		10023454		Elevation:	
DP2BR:				Elevrc:	
Spatial Status:				Zone:	
Code OB:				East83:	
Code OB Desc:				North83:	
Open Hole:				Org CS:	
Cluster Kind:				UTMRC:	
Date Completed:		07/19/1960		UTMRC Desc:	
Remarks:				Location Method:	
Loc Method Desc:		Original Pre1985 UTM Rel Code 5: margin of error : 100 m - 300 m			
Elevrc Desc:					
Location Source Date:					
Improvement Location Source:					
Improvement Location Method:					
Source Revision Comment:					
Supplier Comment:					
<u>Overburden and Bedrock</u>					
<u>Materials Interval</u>					
Formation ID:		930991768			
Layer:		2			
Color:		3			
General Color:		BLUE			
Mat1:		05			

Map Key	Number of Records	Direction/ Distance (m)	Elev/Diff (m)	Site	DB
Most Common Material:		CLAY			
Mat2:					
Mat2 Desc:					
Mat3:					
Mat3 Desc:					
Formation Top Depth:		8.0			
Formation End Depth:		101.0			
Formation End Depth UOM:		ft			
<u>Overburden and Bedrock</u>					
<u>Materials Interval</u>					
Formation ID:		930991767			
Layer:		1			
Color:					
General Color:					
Mat1:		09			
Most Common Material:		MEDIUM SAND			
Mat2:					
Mat2 Desc:					
Mat3:					
Mat3 Desc:					
Formation Top Depth:		0.0			
Formation End Depth:		8.0			
Formation End Depth UOM:		ft			
<u>Overburden and Bedrock</u>					
<u>Materials Interval</u>					
Formation ID:		930991769			
Layer:		3			
Color:		8			
General Color:		BLACK			
Mat1:		17			
Most Common Material:		SHALE			
Mat2:					
Mat2 Desc:					
Mat3:					
Mat3 Desc:					
Formation Top Depth:		101.0			
Formation End Depth:		115.0			
Formation End Depth UOM:		ft			
<u>Method of Construction & Well</u>					
<u>Use</u>					
Method Construction ID:		961501411			
Method Construction Code:		1			
Method Construction:		Cable Tool			
Other Method Construction:					
<u>Pipe Information</u>					
Pipe ID:		10572024			
Casing No:		1			
Comment:					
Alt Name:					
<u>Construction Record - Casing</u>					
Casing ID:		930039793			
Layer:		2			

Map Key	Number of Records	Direction/ Distance (m)	Elev/Diff (m)	Site	DB
---------	-------------------	-------------------------	---------------	------	----

Material: 4
Open Hole or Material: OPEN HOLE
Depth From:
Depth To: 115.0
Casing Diameter: 4.0
Casing Diameter UOM: inch
Casing Depth UOM: ft

Construction Record - Casing

Casing ID: 930039792
Layer: 1
Material: 1
Open Hole or Material: STEEL
Depth From:
Depth To: 101.0
Casing Diameter: 4.0
Casing Diameter UOM: inch
Casing Depth UOM: ft

Results of Well Yield Testing

Pumping Test Method Desc: PUMP
Pump Test ID: 991501411
Pump Set At:
Static Level: 30.0
Final Level After Pumping: 33.0
Recommended Pump Depth: 30.0
Pumping Rate: 8.0
Flowing Rate:
Recommended Pump Rate: 5.0
Levels UOM: ft
Rate UOM: GPM
Water State After Test Code: 1
Water State After Test: CLEAR
Pumping Test Method: 1
Pumping Duration HR: 1
Pumping Duration MIN: 0
Flowing: No

Water Details

Water ID: 933454118
Layer: 1
Kind Code: 1
Kind: FRESH
Water Found Depth: 115.0
Water Found Depth UOM: ft

Links

Bore Hole ID: 10023454	Tag No:
Depth M: 35.052	Contractor: 1107
Year Completed: 1960	Latitude: 45.4336565537405
Well Completed Dt: 07/19/1960	Longitude: -75.5190486540239
Audit No:	Y: 45.43365654707638
Path: 150\1501411.pdf	X: -75.51904849169044

31	1 of 1	E/58.6	80.9 / 0.86	lot 5 con 3 ON	WWIS
Well ID:	1510712			Flowing (Y/N):	

Map Key	Number of Records	Direction/ Distance (m)	Elev/Diff (m)	Site	DB
Construction Date:				Flow Rate:	
Use 1st:	Domestic			Data Entry Status:	
Use 2nd:	0			Data Src:	1
Final Well Status:	Water Supply			Date Received:	02/23/1971
Water Type:				Selected Flag:	TRUE
Casing Material:				Abandonment Rec:	
Audit No:				Contractor:	1504
Tag:				Form Version:	1
Constructn Method:				Owner:	
Elevation (m):				County:	OTTAWA-CARLETON
Elevatn Reliabilty:				Lot:	005
Depth to Bedrock:				Concession:	03
Well Depth:				Concession Name:	OF
Overburden/Bedrock:				Easting NAD83:	
Pump Rate:				Northing NAD83:	
Static Water Level:				Zone:	
Clear/Cloudy:				UTM Reliability:	
Municipality:		GLOUCESTER TOWNSHIP			
Site Info:					

PDF URL (Map): https://d2khazk8e83rdv.cloudfront.net/moe_mapping/downloads/2Water/Wells_pdfs/151\1510712.pdf

Additional Detail(s) (Map)

Well Completed Date: 05/18/1970
Year Completed: 1970
Depth (m): 30.48
Latitude: 45.4320854639763
Longitude: -75.5181393476504
Path: 151\1510712.pdf

Bore Hole Information

Bore Hole ID:	10032729	Elevation:	
DP2BR:		Elevrc:	
Spatial Status:		Zone:	18
Code OB:		East83:	459470.80
Code OB Desc:		North83:	5031082.00
Open Hole:		Org CS:	
Cluster Kind:		UTMRC:	4
Date Completed:	05/18/1970	UTMRC Desc:	margin of error : 30 m - 100 m
Remarks:		Location Method:	p4
Loc Method Desc:	Original Pre1985 UTM Rel Code 4: margin of error : 30 m - 100 m		
Elevrc Desc:			
Location Source Date:			
Improvement Location Source:			
Improvement Location Method:			
Source Revision Comment:			
Supplier Comment:			

Overburden and Bedrock

Materials Interval

Formation ID: 931015632
Layer: 2
Color: 3
General Color: BLUE
Mat1: 05
Most Common Material: CLAY
Mat2:
Mat2 Desc:
Mat3:
Mat3 Desc:

Map Key	Number of Records	Direction/ Distance (m)	Elev/Diff (m)	Site	DB
Formation Top Depth:		4.0			
Formation End Depth:		95.0			
Formation End Depth UOM:		ft			
<u>Overburden and Bedrock Materials Interval</u>					
Formation ID:		931015631			
Layer:		1			
Color:		5			
General Color:		YELLOW			
Mat1:		09			
Most Common Material:		MEDIUM SAND			
Mat2:		01			
Mat2 Desc:		FILL			
Mat3:					
Mat3 Desc:					
Formation Top Depth:		0.0			
Formation End Depth:		4.0			
Formation End Depth UOM:		ft			
<u>Overburden and Bedrock Materials Interval</u>					
Formation ID:		931015633			
Layer:		3			
Color:		6			
General Color:		BROWN			
Mat1:		17			
Most Common Material:		SHALE			
Mat2:					
Mat2 Desc:					
Mat3:					
Mat3 Desc:					
Formation Top Depth:		95.0			
Formation End Depth:		100.0			
Formation End Depth UOM:		ft			
<u>Method of Construction & Well Use</u>					
Method Construction ID:		961510712			
Method Construction Code:		7			
Method Construction:		Diamond			
Other Method Construction:					
<u>Pipe Information</u>					
Pipe ID:		10581299			
Casing No:		1			
Comment:					
Alt Name:					
<u>Construction Record - Casing</u>					
Casing ID:		930058025			
Layer:		2			
Material:		4			
Open Hole or Material:		OPEN HOLE			
Depth From:					
Depth To:		100.0			
Casing Diameter:					

Map Key	Number of Records	Direction/ Distance (m)	Elev/Diff (m)	Site	DB
Casing Diameter UOM:		inch			
Casing Depth UOM:		ft			
<u>Construction Record - Casing</u>					
Casing ID:		930058024			
Layer:		1			
Material:		2			
Open Hole or Material:		GALVANIZED			
Depth From:					
Depth To:		97.0			
Casing Diameter:		2.0			
Casing Diameter UOM:		inch			
Casing Depth UOM:		ft			
<u>Results of Well Yield Testing</u>					
Pumping Test Method Desc:		PUMP			
Pump Test ID:		991510712			
Pump Set At:					
Static Level:		22.0			
Final Level After Pumping:		40.0			
Recommended Pump Depth:		50.0			
Pumping Rate:		10.0			
Flowing Rate:					
Recommended Pump Rate:		50.0			
Levels UOM:		ft			
Rate UOM:		GPM			
Water State After Test Code:		1			
Water State After Test:		CLEAR			
Pumping Test Method:		1			
Pumping Duration HR:		2			
Pumping Duration MIN:		0			
Flowing:		No			
<u>Draw Down & Recovery</u>					
Pump Test Detail ID:		934897983			
Test Type:		Draw Down			
Test Duration:		60			
Test Level:		40.0			
Test Level UOM:		ft			
<u>Draw Down & Recovery</u>					
Pump Test Detail ID:		934097303			
Test Type:		Draw Down			
Test Duration:		15			
Test Level:		40.0			
Test Level UOM:		ft			
<u>Draw Down & Recovery</u>					
Pump Test Detail ID:		934380038			
Test Type:		Draw Down			
Test Duration:		30			
Test Level:		40.0			
Test Level UOM:		ft			
<u>Draw Down & Recovery</u>					

Map Key	Number of Records	Direction/ Distance (m)	Elev/Diff (m)	Site	DB
Pump Test Detail ID:		934641197			
Test Type:		Draw Down			
Test Duration:		45			
Test Level:		40.0			
Test Level UOM:		ft			
Water Details					
Water ID:		933465745			
Layer:		1			
Kind Code:		1			
Kind:		FRESH			
Water Found Depth:		100.0			
Water Found Depth UOM:		ft			
Links					
Bore Hole ID:	10032729			Tag No:	
Depth M:	30.48			Contractor:	1504
Year Completed:	1970			Latitude:	45.4320854639763
Well Completed Dt:	05/18/1970			Longitude:	-75.5181393476504
Audit No:				Y:	45.43208545673336
Path:	151\1510712.pdf			X:	-75.51813918595322

32	1 of 1	E/58.7	80.9 / 0.86	ON	BORE
Borehole ID:	615102			Inclin FLG:	No
OGF ID:	215516044			SP Status:	Initial Entry
Status:				Surv Elev:	No
Type:	Borehole			Piezometer:	No
Use:				Primary Name:	
Completion Date:	MAY-1970			Municipality:	
Static Water Level:				Lot:	
Primary Water Use:				Township:	
Sec. Water Use:				Latitude DD:	45.432087
Total Depth m:	30.5			Longitude DD:	-75.51814
Depth Ref:	Ground Surface			UTM Zone:	18
Depth Elev:				Easting:	459471
Drill Method:				Northing:	5031082
Orig Ground Elev m:	82.9			Location Accuracy:	
Elev Reliabil Note:				Accuracy:	Not Applicable
DEM Ground Elev m:	82.8				
Concession:					
Location D:					
Survey D:					
Comments:					

Borehole Geology Stratum

Geology Stratum ID:	218400427	Mat Consistency:	
Top Depth:	0	Material Moisture:	
Bottom Depth:	1.2	Material Texture:	
Material Color:	Yellow	Non Geo Mat Type:	
Material 1:	Sand	Geologic Formation:	
Material 2:	Fill	Geologic Group:	
Material 3:		Geologic Period:	
Material 4:		Depositional Gen:	
Gsc Material Description:			
Stratum Description:	SAND. YELLOW.		
Geology Stratum ID:	218400429	Mat Consistency:	

Map Key	Number of Records	Direction/ Distance (m)	Elev/Diff (m)	Site	DB
Top Depth:	29			Material Moisture:	
Bottom Depth:	30.5			Material Texture:	
Material Color:	Brown			Non Geo Mat Type:	
Material 1:	Shale			Geologic Formation:	
Material 2:				Geologic Group:	
Material 3:				Geologic Period:	
Material 4:				Depositional Gen:	
Gsc Material Description:					
Stratum Description:	SHALE. BROWN. 00100FT. 00025076CIFIED. Y. SAND. UNSPECIFIED. 400030054019010 **Note: Many records provided by the department have a truncated [Stratum Description] field.				
Geology Stratum ID:	218400428			Mat Consistency:	
Top Depth:	1.2			Material Moisture:	
Bottom Depth:	29			Material Texture:	
Material Color:	Blue			Non Geo Mat Type:	
Material 1:	Clay			Geologic Formation:	
Material 2:				Geologic Group:	
Material 3:				Geologic Period:	
Material 4:				Depositional Gen:	
Gsc Material Description:					
Stratum Description:	CLAY. BLUE.				
Source					
Source Type:	Data Survey			Source Appl:	Spatial/Tabular
Source Orig:	Geological Survey of Canada			Source Iden:	1
Source Date:	1956-1972			Scale or Res:	Varies
Confidence:				Horizontal:	NAD27
Observatio:				Verticalda:	Mean Average Sea Level
Source Name:	Urban Geology Automated Information System (UGAIS)				
Source Details:	File: OTTAWA2.txt RecordID: 07610 NTS_Sheet:				
Confiden 1:					
Source List					
Source Identifier:	1			Horizontal Datum:	NAD27
Source Type:	Data Survey			Vertical Datum:	Mean Average Sea Level
Source Date:	1956-1972			Projection Name:	Universal Transverse Mercator
Scale or Resolution:	Varies				
Source Name:	Urban Geology Automated Information System (UGAIS)				
Source Originators:	Geological Survey of Canada				
33	1 of 1	ESE/63.8	80.9 / 0.86	2777 PAGE ROAD Orleans ON K1W 1G1	HINC
External File Num:	FS INC 0610-02903				
Fuel Occurrence Type:	Pipeline Strike				
Date of Occurrence:	9/25/2006				
Fuel Type Involved:	Natural Gas				
Status Desc:	Completed - Causal Analysis(End)				
Job Type Desc:	Incident/Near-Miss Occurrence (FS)				
Oper. Type Involved:	Construction Site (pipeline strike)				
Service Interruptions:	Yes				
Property Damage:	Yes				
Fuel Life Cycle Stage:	Transmission, Distribution and Transportation				
Root Cause:	Root Cause: Equipment/Material/Component:No Procedures:Yes Maintenance:No Design:No Training:Yes Management:No Human Factors:Yes				
Reported Details:					
Fuel Category:	Gaseous Fuel				
Occurrence Type:	Incident				
Affiliation:	Industry Stakeholder (Licensee/Registration/Certificate Holder, Facility Owner, etc.)				
County Name:	Ottawa				
Approx. Quant. Rel:					

Map Key	Number of Records	Direction/ Distance (m)	Elev/Diff (m)	Site	DB
Nearby body of water: Enter Drainage Syst.: Approx. Quant. Unit: Environmental Impact:					

34	1 of 1	ENE/77.2	80.9 / 0.86	lot 5 con 3 ON	WWIS
Well ID:	1511692			Flowing (Y/N):	
Construction Date:				Flow Rate:	
Use 1st:	Domestic			Data Entry Status:	
Use 2nd:	0			Data Src:	1
Final Well Status:	Water Supply			Date Received:	04/07/1972
Water Type:				Selected Flag:	TRUE
Casing Material:				Abandonment Rec:	
Audit No:				Contractor:	1504
Tag:				Form Version:	1
Constructn Method:				Owner:	
Elevation (m):				County:	OTTAWA-CARLETON
Elevatn Reliability:				Lot:	005
Depth to Bedrock:				Concession:	03
Well Depth:				Concession Name:	OF
Overburden/Bedrock:				Easting NAD83:	
Pump Rate:				Northing NAD83:	
Static Water Level:				Zone:	
Clear/Cloudy:				UTM Reliability:	
Municipality:	GLOUCESTER TOWNSHIP				
Site Info:					
PDF URL (Map):	https://d2khazk8e83rdv.cloudfront.net/moe_mapping/downloads/2Water/Wells_pdfs/151\1511692.pdf				

Additional Detail(s) (Map)

Well Completed Date:	07/25/1971
Year Completed:	1971
Depth (m):	30.7848
Latitude:	45.433432112829
Longitude:	-75.5189187500041
Path:	151\1511692.pdf

Bore Hole Information

Bore Hole ID:	10033686	Elevation:	
DP2BR:		Elevrc:	
Spatial Status:		Zone:	18
Code OB:		East83:	459410.80
Code OB Desc:		North83:	5031232.00
Open Hole:		Org CS:	
Cluster Kind:		UTMRC:	4
Date Completed:	07/25/1971	UTMRC Desc:	margin of error : 30 m - 100 m
Remarks:		Location Method:	p4
Loc Method Desc:	Original Pre1985 UTM Rel Code 4: margin of error : 30 m - 100 m		
Elevrc Desc:			
Location Source Date:			
Improvement Location Source:			
Improvement Location Method:			
Source Revision Comment:			
Supplier Comment:			

**Overburden and Bedrock
Materials Interval**

Map Key	Number of Records	Direction/ Distance (m)	Elev/Diff (m)	Site	DB
Formation ID:		931018477			
Layer:		2			
Color:		2			
General Color:		GREY			
Mat1:		11			
Most Common Material:		GRAVEL			
Mat2:					
Mat2 Desc:					
Mat3:					
Mat3 Desc:					
Formation Top Depth:		90.0			
Formation End Depth:		101.0			
Formation End Depth UOM:		ft			
<u>Overburden and Bedrock</u>					
<u>Materials Interval</u>					
Formation ID:		931018476			
Layer:		1			
Color:		3			
General Color:		BLUE			
Mat1:		05			
Most Common Material:		CLAY			
Mat2:					
Mat2 Desc:					
Mat3:					
Mat3 Desc:					
Formation Top Depth:		0.0			
Formation End Depth:		90.0			
Formation End Depth UOM:		ft			
<u>Method of Construction & Well Use</u>					
Method Construction ID:		961511692			
Method Construction Code:		7			
Method Construction:		Diamond			
Other Method Construction:					
<u>Pipe Information</u>					
Pipe ID:		10582256			
Casing No:		1			
Comment:					
Alt Name:					
<u>Construction Record - Casing</u>					
Casing ID:		930059846			
Layer:		1			
Material:		2			
Open Hole or Material:		GALVANIZED			
Depth From:					
Depth To:		101.0			
Casing Diameter:		2.0			
Casing Diameter UOM:		inch			
Casing Depth UOM:		ft			
<u>Results of Well Yield Testing</u>					
Pumping Test Method Desc:		PUMP			

Map Key	Number of Records	Direction/ Distance (m)	Elev/Diff (m)	Site	DB
Pump Test ID:		991511692			
Pump Set At:					
Static Level:		13.0			
Final Level After Pumping:		35.0			
Recommended Pump Depth:		50.0			
Pumping Rate:		10.0			
Flowing Rate:					
Recommended Pump Rate:		6.0			
Levels UOM:		ft			
Rate UOM:		GPM			
Water State After Test Code:		1			
Water State After Test:		CLEAR			
Pumping Test Method:		1			
Pumping Duration HR:		2			
Pumping Duration MIN:		0			
Flowing:		No			
 <u>Draw Down & Recovery</u>					
Pump Test Detail ID:		934645019			
Test Type:		Draw Down			
Test Duration:		45			
Test Level:		35.0			
Test Level UOM:		ft			
 <u>Draw Down & Recovery</u>					
Pump Test Detail ID:		934901937			
Test Type:		Draw Down			
Test Duration:		60			
Test Level:		35.0			
Test Level UOM:		ft			
 <u>Draw Down & Recovery</u>					
Pump Test Detail ID:		934382885			
Test Type:		Draw Down			
Test Duration:		30			
Test Level:		35.0			
Test Level UOM:		ft			
 <u>Draw Down & Recovery</u>					
Pump Test Detail ID:		934098343			
Test Type:		Draw Down			
Test Duration:		15			
Test Level:		35.0			
Test Level UOM:		ft			
 <u>Water Details</u>					
Water ID:		933466926			
Layer:		1			
Kind Code:		1			
Kind:		FRESH			
Water Found Depth:		101.0			
Water Found Depth UOM:		ft			
 <u>Links</u>					
Bore Hole ID:	10033686			Tag No:	

Map Key	Number of Records	Direction/ Distance (m)	Elev/Diff (m)	Site	DB
Depth M:	30.7848			Contractor:	1504
Year Completed:	1971			Latitude:	45.433432112829
Well Completed Dt:	07/25/1971			Longitude:	-75.5189187500041
Audit No:				Y:	45.4334321059351
Path:	151\1511692.pdf			X:	-75.51891858817588

35	1 of 1	SSW/79.3	79.9 / -0.14	lot 6 con 3 ON	WWIS
Well ID:	1501531			Flowing (Y/N):	
Construction Date:				Flow Rate:	
Use 1st:	Domestic			Data Entry Status:	
Use 2nd:	0			Data Src:	1
Final Well Status:	Water Supply			Date Received:	02/02/1967
Water Type:				Selected Flag:	TRUE
Casing Material:				Abandonment Rec:	
Audit No:				Contractor:	1802
Tag:				Form Version:	1
Constructn Method:				Owner:	
Elevation (m):				County:	OTTAWA-CARLETON
Elevatn Reliabilty:				Lot:	006
Depth to Bedrock:				Concession:	03
Well Depth:				Concession Name:	OF
Overburden/Bedrock:				Easting NAD83:	
Pump Rate:				Northing NAD83:	
Static Water Level:				Zone:	
Clear/Cloudy:				UTM Reliability:	
Municipality:	GLOUCESTER TOWNSHIP				
Site Info:					
PDF URL (Map):	https://d2khazk8e83rdv.cloudfront.net/moe_mapping/downloads/2Water/Wells_pdfs/150\1501531.pdf				

Additional Detail(s) (Map)

Well Completed Date:	11/02/1966
Year Completed:	1966
Depth (m):	36.576
Latitude:	45.4309896499633
Longitude:	-75.5215810287443
Path:	150\1501531.pdf

Bore Hole Information

Bore Hole ID:	10023574	Elevation:	
DP2BR:		Elevrc:	
Spatial Status:		Zone:	18
Code OB:		East83:	459200.80
Code OB Desc:		North83:	5030962.00
Open Hole:		Org CS:	
Cluster Kind:		UTMRC:	5
Date Completed:	11/02/1966	UTMRC Desc:	margin of error : 100 m - 300 m
Remarks:		Location Method:	p5
Loc Method Desc:	Original Pre1985 UTM Rel Code 5: margin of error : 100 m - 300 m		
Elevrc Desc:			
Location Source Date:			
Improvement Location Source:			
Improvement Location Method:			
Source Revision Comment:			
Supplier Comment:			

Overburden and Bedrock Materials Interval

Map Key	Number of Records	Direction/ Distance (m)	Elev/Diff (m)	Site	DB
Formation ID:		930992086			
Layer:		1			
Color:					
General Color:					
Mat1:		09			
Most Common Material:		MEDIUM SAND			
Mat2:					
Mat2 Desc:					
Mat3:					
Mat3 Desc:					
Formation Top Depth:		0.0			
Formation End Depth:		6.0			
Formation End Depth UOM:		ft			
<u>Overburden and Bedrock Materials Interval</u>					
Formation ID:		930992087			
Layer:		2			
Color:					
General Color:					
Mat1:		05			
Most Common Material:		CLAY			
Mat2:					
Mat2 Desc:					
Mat3:					
Mat3 Desc:					
Formation Top Depth:		6.0			
Formation End Depth:		105.0			
Formation End Depth UOM:		ft			
<u>Overburden and Bedrock Materials Interval</u>					
Formation ID:		930992089			
Layer:		4			
Color:					
General Color:					
Mat1:		17			
Most Common Material:		SHALE			
Mat2:					
Mat2 Desc:					
Mat3:					
Mat3 Desc:					
Formation Top Depth:		110.0			
Formation End Depth:		120.0			
Formation End Depth UOM:		ft			
<u>Overburden and Bedrock Materials Interval</u>					
Formation ID:		930992088			
Layer:		3			
Color:					
General Color:					
Mat1:		14			
Most Common Material:		HARDPAN			
Mat2:					
Mat2 Desc:					
Mat3:					
Mat3 Desc:					
Formation Top Depth:		105.0			

Map Key	Number of Records	Direction/ Distance (m)	Elev/Diff (m)	Site	DB
Formation End Depth:		110.0			
Formation End Depth UOM:		ft			
<u>Method of Construction & Well Use</u>					
Method Construction ID:		961501531			
Method Construction Code:		1			
Method Construction:		Cable Tool			
Other Method Construction:					
<u>Pipe Information</u>					
Pipe ID:		10572144			
Casing No:		1			
Comment:					
Alt Name:					
<u>Construction Record - Casing</u>					
Casing ID:		930040009			
Layer:		2			
Material:		4			
Open Hole or Material:		OPEN HOLE			
Depth From:					
Depth To:		120.0			
Casing Diameter:		6.0			
Casing Diameter UOM:		inch			
Casing Depth UOM:		ft			
<u>Construction Record - Casing</u>					
Casing ID:		930040008			
Layer:		1			
Material:		1			
Open Hole or Material:		STEEL			
Depth From:					
Depth To:		114.0			
Casing Diameter:		6.0			
Casing Diameter UOM:		inch			
Casing Depth UOM:		ft			
<u>Results of Well Yield Testing</u>					
Pumping Test Method Desc:		PUMP			
Pump Test ID:		991501531			
Pump Set At:					
Static Level:		38.0			
Final Level After Pumping:		80.0			
Recommended Pump Depth:		110.0			
Pumping Rate:		17.0			
Flowing Rate:					
Recommended Pump Rate:		5.0			
Levels UOM:		ft			
Rate UOM:		GPM			
Water State After Test Code:		1			
Water State After Test:		CLEAR			
Pumping Test Method:		1			
Pumping Duration HR:		1			
Pumping Duration MIN:		0			
Flowing:		No			

Map Key	Number of Records	Direction/ Distance (m)	Elev/Diff (m)	Site	DB
<u>Water Details</u>					
Water ID:		933454241			
Layer:		1			
Kind Code:		1			
Kind:		FRESH			
Water Found Depth:		115.0			
Water Found Depth UOM:		ft			
<u>Links</u>					
Bore Hole ID:	10023574			Tag No:	
Depth M:	36.576			Contractor:	1802
Year Completed:	1966			Latitude:	45.4309896499633
Well Completed Dt:	11/02/1966			Longitude:	-75.5215810287443
Audit No:				Y:	45.43098964280812
Path:	150\1501531.pdf			X:	-75.52158086701368

<u>36</u>	1 of 11	SE/81.5	79.9 / -0.14	MARCEL BRAZEAU LTD. 26-391 3060 NAVAN ROAD GLOUCESTER ON K1G 3N5	GEN
Generator No:	ON1212200				
SIC Code:	4564				
SIC Description:	BULK DRY TRUCKING				
Approval Years:	92,93,94,95,96,97,98				
PO Box No:					
Country:					
Status:					
Co Admin:					
Choice of Contact:					
Phone No Admin:					
Contaminated Facility:					
MHSW Facility:					
<u>Detail(s)</u>					
Waste Class:	221				
Waste Class Name:	LIGHT FUELS				
Waste Class:	252				
Waste Class Name:	WASTE OILS & LUBRICANTS				

<u>36</u>	2 of 11	SE/81.5	79.9 / -0.14	MARCEL BRAZEAU LTD. 3060 NAVAN ROAD GLOUCESTER ON K1G 3N5	GEN
Generator No:	ON1212200				
SIC Code:	4564				
SIC Description:	BULK DRY TRUCKING				
Approval Years:	99,00,01,02,03,04,05,06,07,08				
PO Box No:					
Country:					
Status:					
Co Admin:					
Choice of Contact:					
Phone No Admin:					
Contaminated Facility:					
MHSW Facility:					

Map Key	Number of Records	Direction/ Distance (m)	Elev/Diff (m)	Site	DB
Waste Class:		252			
Waste Class Name:		WASTE OILS & LUBRICANTS			
Waste Class:		212			
Waste Class Name:		ALIPHATIC SOLVENTS			
Waste Class:		221			
Waste Class Name:		LIGHT FUELS			
Waste Class:		251			
Waste Class Name:		OIL SKIMMINGS & SLUDGES			
36	3 of 11	SE/81.5	79.9 / -0.14	MARCEL BRAZEAU TOP SOIL 3060 NAVAN RD NAVAN ON	FSTH
License Issue Date:		10/1/2001			
Tank Status:		Licensed			
Tank Status As Of:		August 2007			
Operation Type:		Private Fuel Outlet			
Facility Type:		Gasoline Station - Self Serve			
--Details--					
Status:		Active			
Year of Installation:		2001			
Corrosion Protection:					
Capacity:		9280			
Tank Fuel Type:		Liquid Fuel Single Wall AST - Gasoline			
Status:		Active			
Year of Installation:		2001			
Corrosion Protection:					
Capacity:		1345			
Tank Fuel Type:		Liquid Fuel Single Wall AST - Gasoline			
36	4 of 11	SE/81.5	79.9 / -0.14	MARCEL BRAZEAU TOP SOIL 3060 NAVAN RD NAVAN ON	FSTH
License Issue Date:		10/1/2001			
Tank Status:		Licensed			
Tank Status As Of:		December 2008			
Operation Type:		Private Fuel Outlet			
Facility Type:		Gasoline Station - Self Serve			
--Details--					
Status:		Active			
Year of Installation:		2001			
Corrosion Protection:					
Capacity:		9280			
Tank Fuel Type:		Liquid Fuel Single Wall AST - Gasoline			
Status:		Active			
Year of Installation:		2001			
Corrosion Protection:					
Capacity:		1345			
Tank Fuel Type:		Liquid Fuel Single Wall AST - Gasoline			

Map Key	Number of Records	Direction/ Distance (m)	Elev/Diff (m)	Site	DB
36	5 of 11	SE/81.5	79.9 / -0.14	MARCEL BRAZEAU LTD. 3060 NAVAN ROAD GLOUCESTER ON K1W 1E9	GEN

Generator No: ON1212200
SIC Code: 561730
SIC Description: Landscaping Services
Approval Years: 2009
PO Box No:
Country:
Status:
Co Admin:
Choice of Contact:
Phone No Admin:
Contaminated Facility:
MHSW Facility:

Detail(s)

Waste Class: 212
Waste Class Name: ALIPHATIC SOLVENTS

Waste Class: 221
Waste Class Name: LIGHT FUELS

Waste Class: 251
Waste Class Name: OIL SKIMMINGS & SLUDGES

Waste Class: 252
Waste Class Name: WASTE OILS & LUBRICANTS

36	6 of 11	SE/81.5	79.9 / -0.14	MARCEL BRAZEAU LTD. 3060 NAVAN ROAD GLOUCESTER ON K1W 1E9	GEN
--------------------	---------	---------	--------------	---	-----

Generator No: ON1212200
SIC Code: 561730
SIC Description: Landscaping Services
Approval Years: 2010
PO Box No:
Country:
Status:
Co Admin:
Choice of Contact:
Phone No Admin:
Contaminated Facility:
MHSW Facility:

Detail(s)

Waste Class: 212
Waste Class Name: ALIPHATIC SOLVENTS

Waste Class: 251
Waste Class Name: OIL SKIMMINGS & SLUDGES

Waste Class: 252
Waste Class Name: WASTE OILS & LUBRICANTS

Waste Class: 221
Waste Class Name: LIGHT FUELS

Map Key	Number of Records	Direction/ Distance (m)	Elev/Diff (m)	Site	DB
36	7 of 11	SE/81.5	79.9 / -0.14	MARCEL BRAZEAU TOP SOIL 3060 NAVAN RD NAVAN K4B 1H9 ON CA ON	FST

Instance No:	11649401	Manufacturer:	
Status:		Serial No:	
Cont Name:		Ulc Standard:	
Instance Type:	FS Liquid Fuel Tank	Quantity:	
Item:		Unit of Measure:	
Item Description:	FS Liquid Fuel Tank	Fuel Type:	Gasoline
Tank Type:	Single Wall Horizontal AST	Fuel Type2:	NULL
Install Date:	10/1/2001	Fuel Type3:	NULL
Install Year:	2001	Piping Steel:	
Years in Service:		Piping Galvanized:	
Model:	NULL	Tanks Single Wall St:	
Description:		Piping Underground:	
Capacity:	9280	No Underground:	
Tank Material:	Steel	Panam Related:	
Corrosion Protect:	Coating	Panam Venue:	
Overfill Protect:			
Facility Type:	FS Liquid Fuel Tank		
Parent Facility Type:	Fuels Safety Private Fuel Outlet - Self Serve		
Facility Location:			
Device Installed Location:	3060 NAVAN RD NAVAN K4B 1H9 ON CA		

Liquid Fuel Tank Details

Overfill Protection:
Owner Account Name: MARCEL BRAZEAU TOP SOIL
Item: FS LIQUID FUEL TANK

36	8 of 11	SE/81.5	79.9 / -0.14	MARCEL BRAZEAU TOP SOIL 3060 NAVAN RD NAVAN K4B 1H9 ON CA ON	FST
--------------------	---------	---------	--------------	--	-----

Instance No:	11649418	Manufacturer:	
Status:		Serial No:	
Cont Name:		Ulc Standard:	
Instance Type:	FS Liquid Fuel Tank	Quantity:	
Item:		Unit of Measure:	
Item Description:	FS Liquid Fuel Tank	Fuel Type:	Gasoline
Tank Type:	Single Wall Horizontal AST	Fuel Type2:	NULL
Install Date:	10/1/2001	Fuel Type3:	NULL
Install Year:	2001	Piping Steel:	
Years in Service:		Piping Galvanized:	
Model:	NULL	Tanks Single Wall St:	
Description:		Piping Underground:	
Capacity:	1345	No Underground:	
Tank Material:	Steel	Panam Related:	
Corrosion Protect:	Coating	Panam Venue:	
Overfill Protect:			
Facility Type:	FS Liquid Fuel Tank		
Parent Facility Type:	Fuels Safety Private Fuel Outlet - Self Serve		
Facility Location:			
Device Installed Location:	3060 NAVAN RD NAVAN K4B 1H9 ON CA		

Liquid Fuel Tank Details

Overfill Protection:
Owner Account Name: MARCEL BRAZEAU TOP SOIL
Item: FS LIQUID FUEL TANK

Map Key	Number of Records	Direction/ Distance (m)	Elev/Diff (m)	Site	DB
36	9 of 11	SE/81.5	79.9 / -0.14	Enbridge Gas Distribution Inc. 3060 Navan Rd Ottawa ON	SPL
Ref No:		2256-ARRND6		Municipality No:	
Year:				Nature of Damage:	
Incident Dt:		10/2/2017		Discharger Report:	
Dt MOE Arvl on Scn:				Material Group:	
MOE Reported Dt:		10/2/2017		Health/Env Conseq: 2 - Minor Environment	
Dt Document Closed:				Agency Involved:	
Site No:		NA			
Facility Name:					
MOE Response:		No			
Site County/District:					
Site Geo Ref Meth:					
Site District Office:		Ottawa			
Nearest Watercourse:					
Site Name:		Site of line strike<UNOFFICIAL>			
Site Address:		3060 Navan Rd			
Site Region:		Eastern			
Site Municipality:		Ottawa			
Site Lot:					
Site Conc:					
Site Geo Ref Accu:					
Site Map Datum:					
Northing:		5030941.21			
Easting:		459389.33			
Incident Cause:					
Incident Event:		Leak/Break			
Environment Impact:					
Nature of Impact:					
Contaminant Qty:		0 other - see incident description			
System Facility Address:					
Client Name:		Enbridge Gas Distribution Inc.			
Client Type:		Corporation			
Call Report Locatn Geodata:					
Contaminant Code:		35			
Contaminant Name:		NATURAL GAS (METHANE)			
Contaminant Limit 1:					
Contam Limit Freq 1:					
Contaminant UN No 1:		1075			
Receiving Medium:					
Receiving Environment:		Air			
Incident Reason:		Operator/Human Error			
Incident Summary:		TSSA FSB; 1" pl, IP, residential line dmugd; made safe			
Activity Preceding Spill:					
Property 2nd Watershed:					
Property Tertiary Watershed:					
Sector Type:		Miscellaneous Industrial			
SAC Action Class:		TSSA - Fuel Safety Branch - Hydrocarbon Fuel Release/Spill			
Source Type:		Valve/Fitting/Piping			

36	10 of 11	SE/81.5	79.9 / -0.14	PIPELINE HIT 1" 3060 NAVAN RD,,ORLÉANS,ON,K1W 1E9,CA ON	PINC
Incident Id:				Pipe Material:	
Incident No:		2186506		Fuel Category:	
Incident Reported Dt:		11/6/2017		Health Impact:	
Type:		FS-Pipeline Incident		Environment Impact:	
Status Code:				Property Damage:	
Tank Status:		Non Mandated		Service Interrupt:	
Task No:				Enforce Policy:	
Spills Action Centre:				Public Relation:	

Map Key	Number of Records	Direction/ Distance (m)	Elev/Diff (m)	Site	DB
Fuel Type: Fuel Occurrence Tp: Date of Occurrence: Occurrence Start Dt: Depth: Customer Acct Name: PIPELINE HIT 1" Incident Address: 3060 NAVAN RD,,ORLÉANS,ON,K1W 1E9,CA Operation Type: Pipeline Type: Regulator Type: Summary: Reported By: Affiliation: Occurrence Desc: Damage Reason: Notes:					
Pipeline System: PSIG: Attribute Category: Regulator Location: Method Details:					
36	11 of 11	SE/81.5	79.9 / -0.14	PIPELINE HIT 1" 3060 NAVAN RD,,OTTAWA,ON,K1W 1E9,CA ON	PINC
Incident Id: Incident No: 2165568 Incident Reported Dt: 10/2/2017 Type: FS-Pipeline Incident Status Code: Tank Status: Pipeline Damage Reason Est Task No: Spills Action Centre: Fuel Type: Fuel Occurrence Tp: Date of Occurrence: Occurrence Start Dt: Depth: Customer Acct Name: PIPELINE HIT 1" Incident Address: 3060 NAVAN RD,,OTTAWA,ON,K1W 1E9,CA Operation Type: Pipeline Type: Regulator Type: Summary: Reported By: Affiliation: Occurrence Desc: Damage Reason: Notes:					
Pipe Material: Fuel Category: Health Impact: Environment Impact: Property Damage: Service Interrupt: Enforce Policy: Public Relation: Pipeline System: PSIG: Attribute Category: Regulator Location: Method Details:					
37	1 of 1	SSW/89.0	79.9 / -0.14	lot 6 con 2 ON	WWIS
Well ID: 1511923 Construction Date: Use 1st: Domestic Use 2nd: 0 Final Well Status: Water Supply Water Type: Casing Material: Audit No: Tag: Constructn Method: Elevation (m): Elevatn Reliabilty: Depth to Bedrock:					
Flowing (Y/N): Flow Rate: Data Entry Status: Data Src: 1 Date Received: 10/04/1972 Selected Flag: TRUE Abandonment Rec: Contractor: 1558 Form Version: 1 Owner: County: OTTAWA-CARLETON Lot: 006 Concession: 02					

Map Key	Number of Records	Direction/ Distance (m)	Elev/Diff (m)	Site	DB
Well Depth:				Concession Name:	OF
Overburden/Bedrock:				Easting NAD83:	
Pump Rate:				Northing NAD83:	
Static Water Level:				Zone:	
Clear/Cloudy:				UTM Reliability:	
Municipality:		GLOUCESTER TOWNSHIP			
Site Info:					

PDF URL (Map): https://d2khazk8e83rdv.cloudfront.net/moe_mapping/downloads/2Water/Wells_pdfs/151\1511923.pdf

Additional Detail(s) (Map)

Well Completed Date: 05/08/1972
Year Completed: 1972
Depth (m): 36.576
Latitude: 45.4308996412493
Longitude: -75.5215801996773
Path: 151\1511923.pdf

Bore Hole Information

Bore Hole ID:	10033917	Elevation:	
DP2BR:		Elevrc:	
Spatial Status:		Zone:	18
Code OB:		East83:	459200.80
Code OB Desc:		North83:	5030952.00
Open Hole:		Org CS:	
Cluster Kind:		UTMRC:	4
Date Completed:	05/08/1972	UTMRC Desc:	margin of error : 30 m - 100 m
Remarks:		Location Method:	p4
Loc Method Desc:	Original Pre1985 UTM Rel Code 4: margin of error : 30 m - 100 m		
Elevrc Desc:			
Location Source Date:			
Improvement Location Source:			
Improvement Location Method:			
Source Revision Comment:			
Supplier Comment:			

**Overburden and Bedrock
Materials Interval**

Formation ID: 931019094
Layer: 1
Color: 6
General Color: BROWN
Mat1: 28
Most Common Material: SAND
Mat2: 01
Mat2 Desc: FILL
Mat3:
Mat3 Desc:
Formation Top Depth: 0.0
Formation End Depth: 2.0
Formation End Depth UOM: ft

**Overburden and Bedrock
Materials Interval**

Formation ID: 931019095
Layer: 2
Color: 3
General Color: BLUE

Map Key	Number of Records	Direction/ Distance (m)	Elev/Diff (m)	Site	DB
Mat1:		05			
Most Common Material:		CLAY			
Mat2:					
Mat2 Desc:					
Mat3:					
Mat3 Desc:					
Formation Top Depth:		2.0			
Formation End Depth:		87.0			
Formation End Depth UOM:		ft			
<u>Overburden and Bedrock Materials Interval</u>					
Formation ID:		931019096			
Layer:		3			
Color:		2			
General Color:		GREY			
Mat1:		14			
Most Common Material:		HARDPAN			
Mat2:		12			
Mat2 Desc:		STONES			
Mat3:					
Mat3 Desc:					
Formation Top Depth:		87.0			
Formation End Depth:		96.0			
Formation End Depth UOM:		ft			
<u>Overburden and Bedrock Materials Interval</u>					
Formation ID:		931019097			
Layer:		4			
Color:		8			
General Color:		BLACK			
Mat1:		17			
Most Common Material:		SHALE			
Mat2:					
Mat2 Desc:					
Mat3:					
Mat3 Desc:					
Formation Top Depth:		96.0			
Formation End Depth:		120.0			
Formation End Depth UOM:		ft			
<u>Method of Construction & Well Use</u>					
Method Construction ID:		961511923			
Method Construction Code:		1			
Method Construction:		Cable Tool			
Other Method Construction:					
<u>Pipe Information</u>					
Pipe ID:		10582487			
Casing No:		1			
Comment:					
Alt Name:					
<u>Construction Record - Casing</u>					
Casing ID:		930060224			

Map Key	Number of Records	Direction/ Distance (m)	Elev/Diff (m)	Site	DB
Layer:		2			
Material:		4			
Open Hole or Material:		OPEN HOLE			
Depth From:					
Depth To:		120.0			
Casing Diameter:		6.0			
Casing Diameter UOM:		inch			
Casing Depth UOM:		ft			
<u>Construction Record - Casing</u>					
Casing ID:		930060223			
Layer:		1			
Material:		1			
Open Hole or Material:		STEEL			
Depth From:					
Depth To:		100.0			
Casing Diameter:		6.0			
Casing Diameter UOM:		inch			
Casing Depth UOM:		ft			
<u>Results of Well Yield Testing</u>					
Pumping Test Method Desc:		BAILER			
Pump Test ID:		991511923			
Pump Set At:					
Static Level:		33.0			
Final Level After Pumping:		40.0			
Recommended Pump Depth:		60.0			
Pumping Rate:		20.0			
Flowing Rate:					
Recommended Pump Rate:		5.0			
Levels UOM:		ft			
Rate UOM:		GPM			
Water State After Test Code:		2			
Water State After Test:		CLOUDY			
Pumping Test Method:		2			
Pumping Duration HR:		1			
Pumping Duration MIN:		0			
Flowing:		No			
<u>Draw Down & Recovery</u>					
Pump Test Detail ID:		934893670			
Test Type:		Draw Down			
Test Duration:		60			
Test Level:		40.0			
Test Level UOM:		ft			
<u>Draw Down & Recovery</u>					
Pump Test Detail ID:		934645651			
Test Type:		Draw Down			
Test Duration:		45			
Test Level:		40.0			
Test Level UOM:		ft			
<u>Draw Down & Recovery</u>					
Pump Test Detail ID:		934384496			
Test Type:		Draw Down			
Test Duration:		30			

Map Key	Number of Records	Direction/ Distance (m)	Elev/Diff (m)	Site	DB
---------	-------------------	----------------------------	------------------	------	----

Test Level: 40.0
 Test Level UOM: ft

Draw Down & Recovery

Pump Test Detail ID: 934098560
 Test Type: Draw Down
 Test Duration: 15
 Test Level: 40.0
 Test Level UOM: ft

Water Details

Water ID: 933467222
 Layer: 1
 Kind Code: 1
 Kind: FRESH
 Water Found Depth: 118.0
 Water Found Depth UOM: ft

Links

Bore Hole ID:	10033917	Tag No:	
Depth M:	36.576	Contractor:	1558
Year Completed:	1972	Latitude:	45.4308996412493
Well Completed Dt:	05/08/1972	Longitude:	-75.5215801996773
Audit No:		Y:	45.430899633631945
Path:	151\1511923.pdf	X:	-75.52158003787653

[38](#) 1 of 1 E/93.1 80.9 / 0.86 lot 5 con 3 ON WWIS

Well ID:	1501412	Flowing (Y/N):	
Construction Date:		Flow Rate:	
Use 1st:	Domestic	Data Entry Status:	
Use 2nd:	0	Data Src:	1
Final Well Status:	Water Supply	Date Received:	02/20/1962
Water Type:		Selected Flag:	TRUE
Casing Material:		Abandonment Rec:	
Audit No:		Contractor:	1504
Tag:		Form Version:	1
Constructn Method:		Owner:	
Elevation (m):		County:	OTTAWA-CARLETON
Elevatn Reliabilty:		Lot:	005
Depth to Bedrock:		Concession:	03
Well Depth:		Concession Name:	OF
Overburden/Bedrock:		Easting NAD83:	
Pump Rate:		Northing NAD83:	
Static Water Level:		Zone:	
Clear/Cloudy:		UTM Reliability:	
Municipality:	GLOUCESTER TOWNSHIP		
Site Info:			

PDF URL (Map): https://d2khazk8e83rdv.cloudfront.net/moe_mapping/downloads/2Water/Wells_pdfs/150\1501412.pdf

Additional Detail(s) (Map)

Well Completed Date: 11/10/1961
 Year Completed: 1961
 Depth (m): 34.7472
 Latitude: 45.4324443388366
 Longitude: -75.5183983202355

Map Key	Number of Records	Direction/ Distance (m)	Elev/Diff (m)	Site	DB
Path:		150\1501412.pdf			
<u>Bore Hole Information</u>					
Bore Hole ID:	10023455			Elevation:	
DP2BR:				Elevrc:	
Spatial Status:				Zone:	18
Code OB:				East83:	459450.80
Code OB Desc:				North83:	5031122.00
Open Hole:				Org CS:	
Cluster Kind:				UTMRC:	5
Date Completed:	11/10/1961			UTMRC Desc:	margin of error : 100 m - 300 m
Remarks:				Location Method:	p5
Loc Method Desc:	Original Pre1985 UTM Rel Code 5: margin of error : 100 m - 300 m				
Elevrc Desc:					
Location Source Date:					
Improvement Location Source:					
Improvement Location Method:					
Source Revision Comment:					
Supplier Comment:					
<u>Overburden and Bedrock</u>					
<u>Materials Interval</u>					
Formation ID:	930991770				
Layer:	1				
Color:	3				
General Color:	BLUE				
Mat1:	05				
Most Common Material:	CLAY				
Mat2:					
Mat2 Desc:					
Mat3:					
Mat3 Desc:					
Formation Top Depth:	0.0				
Formation End Depth:	100.0				
Formation End Depth UOM:	ft				
<u>Overburden and Bedrock</u>					
<u>Materials Interval</u>					
Formation ID:	930991771				
Layer:	2				
Color:	6				
General Color:	BROWN				
Mat1:	17				
Most Common Material:	SHALE				
Mat2:					
Mat2 Desc:					
Mat3:					
Mat3 Desc:					
Formation Top Depth:	100.0				
Formation End Depth:	114.0				
Formation End Depth UOM:	ft				
<u>Method of Construction & Well</u>					
<u>Use</u>					
Method Construction ID:	961501412				
Method Construction Code:	7				
Method Construction:	Diamond				
Other Method Construction:					

Map Key	Number of Records	Direction/ Distance (m)	Elev/Diff (m)	Site	DB
---------	-------------------	----------------------------	------------------	------	----

Pipe Information

Pipe ID: 10572025
Casing No: 1
Comment:
Alt Name:

Construction Record - Casing

Casing ID: 930039795
Layer: 2
Material: 4
Open Hole or Material: OPEN HOLE
Depth From:
Depth To: 114.0
Casing Diameter: 2.0
Casing Diameter UOM: inch
Casing Depth UOM: ft

Construction Record - Casing

Casing ID: 930039794
Layer: 1
Material: 1
Open Hole or Material: STEEL
Depth From:
Depth To: 105.0
Casing Diameter: 2.0
Casing Diameter UOM: inch
Casing Depth UOM: ft

Results of Well Yield Testing

Pumping Test Method Desc: PUMP
Pump Test ID: 991501412
Pump Set At:
Static Level: 30.0
Final Level After Pumping: 45.0
Recommended Pump Depth: 45.0
Pumping Rate: 12.0
Flowing Rate:
Recommended Pump Rate: 12.0
Levels UOM: ft
Rate UOM: GPM
Water State After Test Code: 1
Water State After Test: CLEAR
Pumping Test Method: 1
Pumping Duration HR: 2
Pumping Duration MIN: 0
Flowing: No

Water Details

Water ID: 933454119
Layer: 1
Kind Code: 1
Kind: FRESH
Water Found Depth: 114.0
Water Found Depth UOM: ft

Map Key	Number of Records	Direction/ Distance (m)	Elev/Diff (m)	Site	DB
Links					
Bore Hole ID:	10023455			Tag No:	
Depth M:	34.7472			Contractor:	1504
Year Completed:	1961			Latitude:	45.4324443388366
Well Completed Dt:	11/10/1961			Longitude:	-75.5183983202355
Audit No:				Y:	45.432444332035374
Path:	150\1501412.pdf			X:	-75.51839815755697

39	1 of 1	ESE/96.2	80.9 / 0.86	ON	BORE
Borehole ID:	615091			Inclin FLG:	No
OGF ID:	215516033			SP Status:	Initial Entry
Status:				Surv Elev:	No
Type:	Borehole			Piezometer:	No
Use:				Primary Name:	
Completion Date:				Municipality:	
Static Water Level:	8.0			Lot:	
Primary Water Use:				Township:	
Sec. Water Use:				Latitude DD:	45.431193
Total Depth m:	-999			Longitude DD:	-75.516853
Depth Ref:	Ground Surface			UTM Zone:	18
Depth Elev:				Easting:	459571
Drill Method:				Northing:	5030982
Orig Ground Elev m:	80.8			Location Accuracy:	
Elev Reliabil Note:				Accuracy:	Not Applicable
DEM Ground Elev m:	81.6				
Concession:					
Location D:					
Survey D:					
Comments:					

Borehole Geology Stratum

Geology Stratum ID:	218400384			Mat Consistency:	
Top Depth:	0			Material Moisture:	
Bottom Depth:	2.4			Material Texture:	
Material Color:				Non Geo Mat Type:	
Material 1:	Sand			Geologic Formation:	
Material 2:				Geologic Group:	
Material 3:				Geologic Period:	
Material 4:				Depositional Gen:	
Gsc Material Description:					
Stratum Description:	SAND.				
Geology Stratum ID:	218400385			Mat Consistency:	
Top Depth:	2.4			Material Moisture:	
Bottom Depth:	30.8			Material Texture:	
Material Color:				Non Geo Mat Type:	
Material 1:	Clay			Geologic Formation:	
Material 2:				Geologic Group:	
Material 3:				Geologic Period:	
Material 4:				Depositional Gen:	
Gsc Material Description:					
Stratum Description:	CLAY.				
Geology Stratum ID:	218400386			Mat Consistency:	Firm
Top Depth:	30.8			Material Moisture:	
Bottom Depth:				Material Texture:	
Material Color:	Grey			Non Geo Mat Type:	
Material 1:	Bedrock			Geologic Formation:	
Material 2:	Shale			Geologic Group:	
Material 3:				Geologic Period:	

Map Key	Number of Records	Direction/ Distance (m)	Elev/Diff (m)	Site	DB
Material 4: Gsc Material Description: Stratum Description:				Depositional Gen: BEDROCK. WATER STABLE AT 238.9 FEET.D. CLAY. GREY,FIRM. 00010 040 00100 067 00400 **Note: Many records provided by the department have a truncated [Stratum Description] field.	
Source					
Source Type:	Data Survey			Source Appl:	Spatial/Tabular
Source Orig:	Geological Survey of Canada			Source Iden:	1
Source Date:	1956-1972			Scale or Res:	Varies
Confidence:	M			Horizontal:	NAD27
Observatio:				Verticalda:	Mean Average Sea Level
Source Name:	Urban Geology Automated Information System (UGAIS)				
Source Details:	File: OTTAWA2.txt RecordID: 075990 NTS_Sheet: 31G05H				
Confiden 1:	Reliable information but incomplete.				
Source List					
Source Identifier:	1			Horizontal Datum:	NAD27
Source Type:	Data Survey			Vertical Datum:	Mean Average Sea Level
Source Date:	1956-1972			Projection Name:	Universal Transverse Mercator
Scale or Resolution:	Varies				
Source Name:	Urban Geology Automated Information System (UGAIS)				
Source Originators:	Geological Survey of Canada				
40	1 of 1	ESE/96.4	80.6 / 0.55	3097 and 3107 Navan Road Ottawa ON K1W1E9	EHS
Order No:	20140717001			Nearest Intersection:	
Status:	C			Municipality:	Gloucester
Report Type:	Custom Report			Client Prov/State:	ON
Report Date:	23-JUL-14			Search Radius (km):	.25
Date Received:	17-JUL-14			X:	-75.516696
Previous Site Name:				Y:	45.430775
Lot/Building Size:	0.9 acres				
Additional Info Ordered:					
41	1 of 1	ENE/100.8	80.9 / 0.86	lot 5 con 3 ON	WWIS
Well ID:	1511711			Flowing (Y/N):	
Construction Date:				Flow Rate:	
Use 1st:	Domestic			Data Entry Status:	
Use 2nd:	0			Data Src:	1
Final Well Status:	Water Supply			Date Received:	04/07/1972
Water Type:				Selected Flag:	TRUE
Casing Material:				Abandonment Rec:	
Audit No:				Contractor:	1504
Tag:				Form Version:	1
Constructn Method:				Owner:	
Elevation (m):				County:	OTTAWA-CARLETON
Elevatn Reliabilty:				Lot:	005
Depth to Bedrock:				Concession:	03
Well Depth:				Concession Name:	OF
Overburden/Bedrock:				Easting NAD83:	
Pump Rate:				Northing NAD83:	
Static Water Level:				Zone:	
Clear/Cloudy:				UTM Reliability:	
Municipality:	GLOUCESTER TOWNSHIP				
Site Info:					
PDF URL (Map):	https://d2khazk8e83rdv.cloudfront.net/moe_mapping/downloads/2Water/Wells_pdfs/151\1511711.pdf				

Map Key	Number of Records	Direction/ Distance (m)	Elev/Diff (m)	Site	DB
---------	-------------------	----------------------------	------------------	------	----

Additional Detail(s) (Map)

Well Completed Date: 07/05/1971
Year Completed: 1971
Depth (m): 28.3464
Latitude: 45.4329832305225
Longitude: -75.5186589450738
Path: 151\1511711.pdf

Bore Hole Information

Bore Hole ID:	10033705	Elevation:	
DP2BR:		Elevrc:	
Spatial Status:		Zone:	18
Code OB:		East83:	459430.80
Code OB Desc:		North83:	5031182.00
Open Hole:		Org CS:	
Cluster Kind:		UTMRC:	4
Date Completed:	07/05/1971	UTMRC Desc:	margin of error : 30 m - 100 m
Remarks:		Location Method:	p4
Loc Method Desc:	Original Pre1985 UTM Rel Code 4: margin of error : 30 m - 100 m		
Elevrc Desc:			
Location Source Date:			
Improvement Location Source:			
Improvement Location Method:			
Source Revision Comment:			
Supplier Comment:			

Overburden and Bedrock

Materials Interval

Formation ID: 931018519
Layer: 1
Color: 3
General Color: BLUE
Mat1: 05
Most Common Material: CLAY
Mat2:
Mat2 Desc:
Mat3:
Mat3 Desc:
Formation Top Depth: 0.0
Formation End Depth: 85.0
Formation End Depth UOM: ft

Overburden and Bedrock

Materials Interval

Formation ID: 931018520
Layer: 2
Color: 2
General Color: GREY
Mat1: 11
Most Common Material: GRAVEL
Mat2:
Mat2 Desc:
Mat3:
Mat3 Desc:
Formation Top Depth: 85.0
Formation End Depth: 93.0
Formation End Depth UOM: ft

<i>Map Key</i>	<i>Number of Records</i>	<i>Direction/ Distance (m)</i>	<i>Elev/Diff (m)</i>	<i>Site</i>	<i>DB</i>
----------------	--------------------------	--------------------------------	----------------------	-------------	-----------

Method of Construction & Well Use

Method Construction ID: 961511711
Method Construction Code: 7
Method Construction: Diamond
Other Method Construction:

Pipe Information

Pipe ID: 10582275
Casing No: 1
Comment:
Alt Name:

Construction Record - Casing

Casing ID: 930059876
Layer: 1
Material: 2
Open Hole or Material: GALVANIZED
Depth From:
Depth To: 93.0
Casing Diameter: 2.0
Casing Diameter UOM: inch
Casing Depth UOM: ft

Results of Well Yield Testing

Pumping Test Method Desc: PUMP
Pump Test ID: 991511711
Pump Set At:
Static Level: 35.0
Final Level After Pumping: 45.0
Recommended Pump Depth: 55.0
Pumping Rate: 8.0
Flowing Rate:
Recommended Pump Rate: 6.0
Levels UOM: ft
Rate UOM: GPM
Water State After Test Code: 1
Water State After Test: CLEAR
Pumping Test Method: 1
Pumping Duration HR: 2
Pumping Duration MIN: 0
Flowing: No

Draw Down & Recovery

Pump Test Detail ID: 934901956
Test Type: Draw Down
Test Duration: 60
Test Level: 45.0
Test Level UOM: ft

Draw Down & Recovery

Pump Test Detail ID: 934382904
Test Type: Draw Down
Test Duration: 30

Map Key	Number of Records	Direction/ Distance (m)	Elev/Diff (m)	Site	DB
---------	-------------------	----------------------------	------------------	------	----

Test Level: 45.0
Test Level UOM: ft

Draw Down & Recovery

Pump Test Detail ID: 934098362
Test Type: Draw Down
Test Duration: 15
Test Level: 45.0
Test Level UOM: ft

Draw Down & Recovery

Pump Test Detail ID: 934645038
Test Type: Draw Down
Test Duration: 45
Test Level: 45.0
Test Level UOM: ft

Water Details

Water ID: 933466945
Layer: 1
Kind Code: 1
Kind: FRESH
Water Found Depth: 93.0
Water Found Depth UOM: ft

Links

Bore Hole ID:	10033705	Tag No:	
Depth M:	28.3464	Contractor:	1504
Year Completed:	1971	Latitude:	45.4329832305225
Well Completed Dt:	07/05/1971	Longitude:	-75.5186589450738
Audit No:		Y:	45.43298322412674
Path:	151\1511711.pdf	X:	-75.51865878294343

42	1 of 1	ESE/103.4	79.9 / -0.14	3096 Navan Rd Ottawa ON K1W1E9	EHS
--------------------	--------	-----------	--------------	-----------------------------------	-----

Order No:	20180315001	Nearest Intersection:	
Status:	C	Municipality:	
Report Type:	Standard Select Report	Client Prov/State:	ON
Report Date:	21-MAR-18	Search Radius (km):	.25
Date Received:	15-MAR-18	X:	-75.516883
Previous Site Name:		Y:	45.430195
Lot/Building Size:			
Additional Info Ordered:	Fire Insur. Maps and/or Site Plans; Title Searches; Topographic Maps; City Directory; Aerial Photos		

43	1 of 1	ENE/104.7	80.9 / 0.86	2723 PAGE ROAD lot 5 con 3 ORLEANS ON	WWIS
--------------------	--------	-----------	-------------	--	------

Well ID:	1536849	Flowing (Y/N):	
Construction Date:		Flow Rate:	
Use 1st:		Data Entry Status:	
Use 2nd:		Data Src:	
Final Well Status:	Abandoned-Other	Date Received:	12/01/2006
Water Type:		Selected Flag:	TRUE
Casing Material:		Abandonment Rec:	Yes
Audit No:	Z48688	Contractor:	1119

Map Key	Number of Records	Direction/ Distance (m)	Elev/Diff (m)	Site	DB
Tag:				Form Version:	3
Constructn Method:				Owner:	
Elevation (m):				County:	OTTAWA-CARLETON
Elevatn Reliability:				Lot:	005
Depth to Bedrock:				Concession:	03
Well Depth:				Concession Name:	
Overburden/Bedrock:				Easting NAD83:	
Pump Rate:				Northing NAD83:	
Static Water Level:				Zone:	
Clear/Cloudy:				UTM Reliability:	
Municipality:		GLOUCESTER TOWNSHIP			
Site Info:					

PDF URL (Map): https://d2khazk8e83rdv.cloudfront.net/moe_mapping/downloads/2Water/Wells_pdfs/153\1536849.pdf

Additional Detail(s) (Map)

Well Completed Date: 10/06/2006
Year Completed: 2006
Depth (m): 3.66
Latitude: 45.4331899138695
Longitude: -75.5187349889925
Path: 153\1536849.pdf

Bore Hole Information

Bore Hole ID:	11691943	Elevation:	
DP2BR:		Elevrc:	
Spatial Status:		Zone:	18
Code OB:		East83:	459425.00
Code OB Desc:		North83:	5031205.00
Open Hole:		Org CS:	UTM83
Cluster Kind:		UTMRC:	3
Date Completed:	10/06/2006	UTMRC Desc:	margin of error : 10 - 30 m
Remarks:		Location Method:	wwr
Loc Method Desc:	on Water Well Record		
Elevrc Desc:			
Location Source Date:			
Improvement Location Source:			
Improvement Location Method:			
Source Revision Comment:			
Supplier Comment:			

**Overburden and Bedrock
Materials Interval**

Formation ID: 933071093
Layer: 1
Color:
General Color:
Mat1:
Most Common Material:
Mat2:
Mat2 Desc:
Mat3:
Mat3 Desc:
Formation Top Depth: 0.0
Formation End Depth: 3.6600000858306885
Formation End Depth UOM: m

**Annular Space/Abandonment
Sealing Record**

Map Key	Number of Records	Direction/ Distance (m)	Elev/Diff (m)	Site	DB
Plug ID: 933286649					
Layer: 4					
Plug From: 1.2200000286102295					
Plug To: 0.0					
Plug Depth UOM: m					
<u>Annular Space/Abandonment Sealing Record</u>					
Plug ID: 933286646					
Layer: 1					
Plug From: 3.6600000858306885					
Plug To: 2.740000009536743					
Plug Depth UOM: m					
<u>Annular Space/Abandonment Sealing Record</u>					
Plug ID: 933286647					
Layer: 2					
Plug From: 2.740000009536743					
Plug To: 1.5199999809265137					
Plug Depth UOM: m					
<u>Annular Space/Abandonment Sealing Record</u>					
Plug ID: 933286648					
Layer: 3					
Plug From: 1.5199999809265137					
Plug To: 1.2200000286102295					
Plug Depth UOM: m					
<u>Method of Construction & Well Use</u>					
Method Construction ID: 961536849					
Method Construction Code:					
Method Construction:					
Other Method Construction:					
<u>Pipe Information</u>					
Pipe ID: 11696809					
Casing No: 1					
Comment:					
Alt Name:					
<u>Links</u>					
Bore Hole ID:	11691943			Tag No:	1119
Depth M:	3.66			Contractor:	45.4331899138695
Year Completed:	2006			Latitude:	-75.5187349889925
Well Completed Dt:	10/06/2006			Longitude:	45.43318990661527
Audit No:	Z48688			Y:	45.43318990661527
Path:	153\1536849.pdf			X:	-75.51873482708616
44	1 of 1	SE/105.4	79.9 / -0.14	lot 6 con 3 ON	WWIS

Map Key	Number of Records	Direction/ Distance (m)	Elev/Diff (m)	Site	DB
Well ID:	1501427			Flowing (Y/N):	
Construction Date:				Flow Rate:	
Use 1st:	Domestic			Data Entry Status:	
Use 2nd:	0			Data Src:	1
Final Well Status:	Water Supply			Date Received:	09/05/1962
Water Type:				Selected Flag:	TRUE
Casing Material:				Abandonment Rec:	
Audit No:				Contractor:	1504
Tag:				Form Version:	1
Constructn Method:				Owner:	
Elevation (m):				County:	OTTAWA-CARLETON
Elevatn Reliability:				Lot:	006
Depth to Bedrock:				Concession:	03
Well Depth:				Concession Name:	OF
Overburden/Bedrock:				Easting NAD83:	
Pump Rate:				Northing NAD83:	
Static Water Level:				Zone:	
Clear/Cloudy:				UTM Reliability:	
Municipality:		GLOUCESTER TOWNSHIP			
Site Info:					

PDF URL (Map): https://d2khazk8e83rdv.cloudfront.net/moe_mapping/downloads/2Water/Wells_pdfs/150\1501427.pdf

Additional Detail(s) (Map)

Well Completed Date: 08/18/1962
Year Completed: 1962
Depth (m): 29.5656
Latitude: 45.4299290197519
Longitude: -75.5172886649137
Path: 150\1501427.pdf

Bore Hole Information

Bore Hole ID:	10023470	Elevation:	
DP2BR:		Elevrc:	
Spatial Status:		Zone:	18
Code OB:		East83:	459535.80
Code OB Desc:		North83:	5030842.00
Open Hole:		Org CS:	
Cluster Kind:		UTMRC:	5
Date Completed:	08/18/1962	UTMRC Desc:	margin of error : 100 m - 300 m
Remarks:		Location Method:	p5
Loc Method Desc:	Original Pre1985 UTM Rel Code 5: margin of error : 100 m - 300 m		
Elevrc Desc:			
Location Source Date:			
Improvement Location Source:			
Improvement Location Method:			
Source Revision Comment:			
Supplier Comment:			

**Overburden and Bedrock
Materials Interval**

Formation ID: 930991803
Layer: 2
Color: 6
General Color: BROWN
Mat1: 19
Most Common Material: SLATE
Mat2:
Mat2 Desc:

Map Key	Number of Records	Direction/ Distance (m)	Elev/Diff (m)	Site	DB
Mat3:					
Mat3 Desc:					
Formation Top Depth:		90.0			
Formation End Depth:		97.0			
Formation End Depth UOM:		ft			
<u>Overburden and Bedrock</u>					
<u>Materials Interval</u>					
Formation ID:		930991802			
Layer:		1			
Color:		3			
General Color:		BLUE			
Mat1:		05			
Most Common Material:		CLAY			
Mat2:					
Mat2 Desc:					
Mat3:					
Mat3 Desc:					
Formation Top Depth:		0.0			
Formation End Depth:		90.0			
Formation End Depth UOM:		ft			
<u>Method of Construction & Well Use</u>					
Method Construction ID:		961501427			
Method Construction Code:		7			
Method Construction:		Diamond			
Other Method Construction:					
<u>Pipe Information</u>					
Pipe ID:		10572040			
Casing No:		1			
Comment:					
Alt Name:					
<u>Construction Record - Casing</u>					
Casing ID:		930039822			
Layer:		2			
Material:		4			
Open Hole or Material:		OPEN HOLE			
Depth From:					
Depth To:		97.0			
Casing Diameter:		2.0			
Casing Diameter UOM:		inch			
Casing Depth UOM:		ft			
<u>Construction Record - Casing</u>					
Casing ID:		930039821			
Layer:		1			
Material:		1			
Open Hole or Material:		STEEL			
Depth From:					
Depth To:		95.0			
Casing Diameter:		2.0			
Casing Diameter UOM:		inch			
Casing Depth UOM:		ft			

Map Key	Number of Records	Direction/ Distance (m)	Elev/Diff (m)	Site	DB
---------	-------------------	-------------------------	---------------	------	----

Results of Well Yield Testing

Pumping Test Method Desc: PUMP
Pump Test ID: 991501427
Pump Set At:
Static Level: 15.0
Final Level After Pumping: 40.0
Recommended Pump Depth: 40.0
Pumping Rate: 8.0
Flowing Rate:
Recommended Pump Rate: 8.0
Levels UOM: ft
Rate UOM: GPM
Water State After Test Code: 1
Water State After Test: CLEAR
Pumping Test Method: 1
Pumping Duration HR: 2
Pumping Duration MIN: 0
Flowing: No

Water Details

Water ID: 933454134
Layer: 1
Kind Code: 1
Kind: FRESH
Water Found Depth: 97.0
Water Found Depth UOM: ft

Links

Bore Hole ID: 10023470	Tag No:
Depth M: 29.5656	Contractor: 1504
Year Completed: 1962	Latitude: 45.4299290197519
Well Completed Dt: 08/18/1962	Longitude: -75.5172886649137
Audit No:	Y: 45.42992901312205
Path: 150\1501427.pdf	X: -75.5172885025047

45	1 of 1	W/108.1	80.7 / 0.68	Navan Rd Ottawa ON	EHS
Order No:	20160224002	Nearest Intersection:			
Status:	C	Municipality:			
Report Type:	Custom Report	Client Prov/State:	ON		
Report Date:	01-MAR-16	Search Radius (km):	.25		
Date Received:	24-FEB-16	X:	-75.524205		
Previous Site Name:		Y:	45.432901		
Lot/Building Size:					
Additional Info Ordered:					

46	1 of 1	SE/113.2	79.9 / -0.14	lot 6 con 3 ON	WWIS
Well ID:	1510706	Flowing (Y/N):			
Construction Date:		Flow Rate:			
Use 1st:	Domestic	Data Entry Status:			
Use 2nd:	0	Data Src:	1		
Final Well Status:	Water Supply	Date Received:	07/30/1970		
Water Type:		Selected Flag:	TRUE		
Casing Material:		Abandonment Rec:			
Audit No:		Contractor:	1504		

Map Key	Number of Records	Direction/ Distance (m)	Elev/Diff (m)	Site	DB
Tag:				Form Version:	1
Constructn Method:				Owner:	
Elevation (m):				County:	OTTAWA-CARLETON
Elevatn Reliabilty:				Lot:	006
Depth to Bedrock:				Concession:	03
Well Depth:				Concession Name:	OF
Overburden/Bedrock:				Easting NAD83:	
Pump Rate:				Northing NAD83:	
Static Water Level:				Zone:	
Clear/Cloudy:				UTM Reliability:	
Municipality:		GLOUCESTER TOWNSHIP			
Site Info:					

PDF URL (Map): https://d2khazk8e83rdv.cloudfront.net/moe_mapping/downloads/2Water/Wells_pdfs/151\1510706.pdf

Additional Detail(s) (Map)

Well Completed Date: 03/14/1969
Year Completed: 1969
Depth (m): 31.3944
Latitude: 45.429746395546
Longitude: -75.5178622687301
Path: 151\1510706.pdf

Bore Hole Information

Bore Hole ID:	10032726	Elevation:	
DP2BR:		Elevrc:	
Spatial Status:		Zone:	18
Code OB:		East83:	459490.80
Code OB Desc:		North83:	5030822.00
Open Hole:		Org CS:	
Cluster Kind:		UTMRC:	5
Date Completed:	03/14/1969	UTMRC Desc:	margin of error : 100 m - 300 m
Remarks:		Location Method:	p5
Loc Method Desc:	Original Pre1985 UTM Rel Code 5: margin of error : 100 m - 300 m		
Elevrc Desc:			
Location Source Date:			
Improvement Location Source:			
Improvement Location Method:			
Source Revision Comment:			
Supplier Comment:			

**Overburden and Bedrock
Materials Interval**

Formation ID: 931015624
Layer: 1
Color: 5
General Color: YELLOW
Mat1: 28
Most Common Material: SAND
Mat2:
Mat2 Desc:
Mat3:
Mat3 Desc:
Formation Top Depth: 0.0
Formation End Depth: 3.0
Formation End Depth UOM: ft

**Overburden and Bedrock
Materials Interval**

Map Key	Number of Records	Direction/ Distance (m)	Elev/Diff (m)	Site	DB
Formation ID:		931015626			
Layer:		3			
Color:		2			
General Color:		GREY			
Mat1:		15			
Most Common Material:		LIMESTONE			
Mat2:					
Mat2 Desc:					
Mat3:					
Mat3 Desc:					
Formation Top Depth:		100.0			
Formation End Depth:		103.0			
Formation End Depth UOM:		ft			
<u>Overburden and Bedrock</u>					
<u>Materials Interval</u>					
Formation ID:		931015625			
Layer:		2			
Color:		3			
General Color:		BLUE			
Mat1:		05			
Most Common Material:		CLAY			
Mat2:					
Mat2 Desc:					
Mat3:					
Mat3 Desc:					
Formation Top Depth:		3.0			
Formation End Depth:		100.0			
Formation End Depth UOM:		ft			
<u>Method of Construction & Well Use</u>					
Method Construction ID:		961510706			
Method Construction Code:		7			
Method Construction:		Diamond			
Other Method Construction:					
<u>Pipe Information</u>					
Pipe ID:		10581296			
Casing No:		1			
Comment:					
Alt Name:					
<u>Construction Record - Casing</u>					
Casing ID:		930058020			
Layer:		1			
Material:		1			
Open Hole or Material:		STEEL			
Depth From:					
Depth To:		103.0			
Casing Diameter:		2.0			
Casing Diameter UOM:		inch			
Casing Depth UOM:		ft			
<u>Results of Well Yield Testing</u>					
Pumping Test Method Desc:		PUMP			

Map Key	Number of Records	Direction/ Distance (m)	Elev/Diff (m)	Site	DB
Pump Test ID:		991510706			
Pump Set At:					
Static Level:		18.0			
Final Level After Pumping:		40.0			
Recommended Pump Depth:		50.0			
Pumping Rate:		10.0			
Flowing Rate:					
Recommended Pump Rate:		6.0			
Levels UOM:		ft			
Rate UOM:		GPM			
Water State After Test Code:		1			
Water State After Test:		CLEAR			
Pumping Test Method:		1			
Pumping Duration HR:		2			
Pumping Duration MIN:		0			
Flowing:		No			
 <u>Water Details</u>					
Water ID:		933465742			
Layer:		1			
Kind Code:		1			
Kind:		FRESH			
Water Found Depth:		103.0			
Water Found Depth UOM:		ft			
 <u>Links</u>					
Bore Hole ID:		10032726		Tag No:	
Depth M:		31.3944		Contractor: 1504	
Year Completed:		1969		Latitude: 45.429746395546	
Well Completed Dt:		03/14/1969		Longitude: -75.5178622687301	
Audit No:				Y: 45.429746388883515	
Path:		151\1510706.pdf		X: -75.51786210718133	

47	1 of 23	SSW/125.5	79.9 / -0.14	LAURENT LEBLANC LIMITED 3000 NAVAN ROAD GLOUCESTER ON K1C 7G4	GEN
--------------------	---------	-----------	--------------	---	-----

Generator No: ON1875101
SIC Code: 4214
SIC Description: EXCAVAT. & GRADING
Approval Years: 94,95,96,97,98,99,00,01,02,03,04,05,06,07,08
PO Box No:
Country:
Status:
Co Admin:
Choice of Contact:
Phone No Admin:
Contaminated Facility:
MHSW Facility:

Detail(s)

Waste Class: 212
Waste Class Name: ALIPHATIC SOLVENTS

Waste Class: 251
Waste Class Name: OIL SKIMMINGS & SLUDGES

Waste Class: 213
Waste Class Name: PETROLEUM DISTILLATES

Map Key	Number of Records	Direction/ Distance (m)	Elev/Diff (m)	Site	DB
Waste Class:		252			
Waste Class Name:		WASTE OILS & LUBRICANTS			
47	2 of 23	SSW/125.5	79.9 / -0.14	3000 Navan Road Ottawa ON K1C 7G4	EHS
Order No:	20090521002		Nearest Intersection:		
Status:	C		Municipality:		
Report Type:	Custom Report		Client Prov/State:		ON
Report Date:	5/27/2009		Search Radius (km):		0.25
Date Received:	5/21/2009		X:		-75.521004
Previous Site Name:			Y:		45.430149
Lot/Building Size:					
Additional Info Ordered:	Fire Insur. Maps and/or Sire Plans				
47	3 of 23	SSW/125.5	79.9 / -0.14	Laurent Leblanc Ltd 3000 Navan road Orlean ON K1C 7G4	GEN
Generator No:	ON4141965				
SIC Code:	238110				
SIC Description:	Poured Concrete Foundation and Structure Contractors				
Approval Years:	07,08				
PO Box No:					
Country:					
Status:					
Co Admin:					
Choice of Contact:					
Phone No Admin:					
Contaminated Facility:					
MHSW Facility:					
Detail(s)					
Waste Class:	221				
Waste Class Name:	LIGHT FUELS				
Waste Class:	252				
Waste Class Name:	WASTE OILS & LUBRICANTS				
47	4 of 23	SSW/125.5	79.9 / -0.14	Andre Leblanc Cartage Ltd. 3000 Navan Road Gloucester ON K1C 7G4	CA
Certificate #:	5555-4GHMJJ				
Application Year:	2000				
Issue Date:	11/3/2000				
Approval Type:	Waste Management Systems				
Status:	Approved				
Application Type:					
Client Name:					
Client Address:					
Client City:					
Client Postal Code:					
Project Description:					
Contaminants:					
Emission Control:					

Map Key	Number of Records	Direction/ Distance (m)	Elev/Diff (m)	Site	DB
47	5 of 23	SSW/125.5	79.9 / -0.14	Andre Joseph Jean Leblanc 3000 Navan Road Gloucester ON K1C 7G4	CA
Certificate #:		5555-4GHMJJ			
Application Year:		2000			
Issue Date:		2/15/2000			
Approval Type:		Waste Management Systems			
Status:		Amended			
Application Type:					
Client Name:					
Client Address:					
Client City:					
Client Postal Code:					
Project Description:					
Contaminants:					
Emission Control:					
47	6 of 23	SSW/125.5	79.9 / -0.14	Laurent Leblanc Limited 3000 Navan Road Gloucester ON K1C 7G4	CA
Certificate #:		8685-4V7V2D			
Application Year:		2001			
Issue Date:		4/9/2001			
Approval Type:		Waste Management Systems			
Status:		Approved			
Application Type:					
Client Name:					
Client Address:					
Client City:					
Client Postal Code:					
Project Description:					
Contaminants:					
Emission Control:					
47	7 of 23	SSW/125.5	79.9 / -0.14	Laurent Leblanc Ltd. 3000 Navan Rd Orléans ON K1C 7G4	SCT
Established:		01-SEP-59			
Plant Size (ft²):					
Employment:					
--Details--					
Description:		General-Line Building Supplies Wholesaler-Distributors			
SIC/NAICS Code:		416310			
Description:		Construction, Transportation, Mining, and Forestry Machinery and Equipment Rental and Leasing			
SIC/NAICS Code:		532410			
Description:		Site Preparation Contractors			
SIC/NAICS Code:		238910			
Description:		Site Preparation Contractors			
SIC/NAICS Code:		238910			
47	8 of 23	SSW/125.5	79.9 / -0.14	Laurent Leblanc Ltd 3000 Navan road Orlean ON K1C 7G4	GEN

Map Key	Number of Records	Direction/ Distance (m)	Elev/Diff (m)	Site	DB
				Generator No: ON4141965 SIC Code: 238110 SIC Description: Poured Concrete Foundation and Structure Contractors Approval Years: 2009 PO Box No: Country: Status: Co Admin: Choice of Contact: Phone No Admin: Contaminated Facility: MHSW Facility:	
				Detail(s) Waste Class: 221 Waste Class Name: LIGHT FUELS Waste Class: 252 Waste Class Name: WASTE OILS & LUBRICANTS	
47	9 of 23	SSW/125.5	79.9 / -0.14	Laurent Leblanc ltd 3000 Navan road Orlean ON K1C 7G4	GEN
				Generator No: ON4141965 SIC Code: 238110 SIC Description: Poured Concrete Foundation and Structure Contractors Approval Years: 2010 PO Box No: Country: Status: Co Admin: Choice of Contact: Phone No Admin: Contaminated Facility: MHSW Facility:	
				Detail(s) Waste Class: 252 Waste Class Name: WASTE OILS & LUBRICANTS Waste Class: 221 Waste Class Name: LIGHT FUELS	
47	10 of 23	SSW/125.5	79.9 / -0.14	Laurent Leblanc ltd 3000 Navan road Orlean ON K1C 7G4	GEN
				Generator No: ON4141965 SIC Code: 238110 SIC Description: Poured Concrete Foundation and Structure Contractors Approval Years: 2011 PO Box No: Country: Status: Co Admin: Choice of Contact: Phone No Admin: Contaminated Facility: MHSW Facility:	

Map Key	Number of Records	Direction/ Distance (m)	Elev/Diff (m)	Site	DB
---------	-------------------	----------------------------	------------------	------	----

Detail(s)

Waste Class: 221
Waste Class Name: LIGHT FUELS

Waste Class: 252
Waste Class Name: WASTE OILS & LUBRICANTS

47	11 of 23	SSW/125.5	79.9 / -0.14	Laurent Leblanc ltd 3000 Navan road Orleans ON	GEN
--------------------	----------	-----------	--------------	--	-----

Generator No: ON4141965
SIC Code: 238110
SIC Description: Poured Concrete Foundation and Structure Contractors
Approval Years: 2012
PO Box No:
Country:
Status:
Co Admin:
Choice of Contact:
Phone No Admin:
Contaminated Facility:
MHSW Facility:

Detail(s)

Waste Class: 221
Waste Class Name: LIGHT FUELS

Waste Class: 252
Waste Class Name: WASTE OILS & LUBRICANTS

47	12 of 23	SSW/125.5	79.9 / -0.14	Laurent Leblanc ltd 3000 Navan road Orleans ON	GEN
--------------------	----------	-----------	--------------	--	-----

Generator No: ON4141965
SIC Code: 238110
SIC Description: POURED CONCRETE FOUNDATION AND STRUCTURE CONTRACTORS
Approval Years: 2013
PO Box No:
Country:
Status:
Co Admin:
Choice of Contact:
Phone No Admin:
Contaminated Facility:
MHSW Facility:

Detail(s)

Waste Class: 213
Waste Class Name: PETROLEUM DISTILLATES

Waste Class: 252
Waste Class Name: WASTE OILS & LUBRICANTS

Waste Class: 221
Waste Class Name: LIGHT FUELS

Map Key	Number of Records	Direction/ Distance (m)	Elev/Diff (m)	Site	DB
47	13 of 23	SSW/125.5	79.9 / -0.14	Andre Joseph Jean Leblanc 3000 Navan Road Gloucester ON K1C 7G4	ECA
Approval No: 5555-4GHMJJ Approval Date: 2000-02-15 Status: Amended Record Type: ECA Link Source: IDS SWP Area Name: Rideau Valley Approval Type: ECA-WASTE MANAGEMENT SYSTEMS Project Type: WASTE MANAGEMENT SYSTEMS Business Name: Andre Joseph Jean Leblanc Address: 3000 Navan Road Full Address: Full PDF Link: https://www.accessenvironment.ene.gov.on.ca/instruments/0152-4GAMXP-14.pdf PDF Site Location:					
47	14 of 23	SSW/125.5	79.9 / -0.14	Laurent Leblanc Limited 3000 Navan Road Gloucester ON K1C 7G4	ECA
Approval No: 8685-4V7V2D Approval Date: 2001-04-09 Status: Approved Record Type: ECA Link Source: IDS SWP Area Name: Rideau Valley Approval Type: ECA-WASTE MANAGEMENT SYSTEMS Project Type: WASTE MANAGEMENT SYSTEMS Business Name: Laurent Leblanc Limited Address: 3000 Navan Road Full Address: Full PDF Link: https://www.accessenvironment.ene.gov.on.ca/instruments/7512-4U8QFA-14.pdf PDF Site Location:					
47	15 of 23	SSW/125.5	79.9 / -0.14	Andre Leblanc Cartage Ltd. 3000 Navan Road Gloucester ON K1C 7G4	ECA
Approval No: 5555-4GHMJJ Approval Date: 2000-11-03 Status: Approved Record Type: ECA Link Source: IDS SWP Area Name: Rideau Valley Approval Type: ECA-WASTE MANAGEMENT SYSTEMS Project Type: WASTE MANAGEMENT SYSTEMS Business Name: Andre Leblanc Cartage Ltd. Address: 3000 Navan Road Full Address: Full PDF Link: https://www.accessenvironment.ene.gov.on.ca/instruments/5844-4QFQGE-14.pdf PDF Site Location:					
47	16 of 23	SSW/125.5	79.9 / -0.14	Laurent Leblanc Ltd 3000 Navan road Orleans ON K1C 7G4	GEN
Generator No: ON4141965 SIC Code: 238110					

Map Key	Number of Records	Direction/ Distance (m)	Elev/Diff (m)	Site	DB
SIC Description: Approval Years: PO Box No: Country: Status: Co Admin: Choice of Contact: Phone No Admin: Contaminated Facility: MHSW Facility:		POURED CONCRETE FOUNDATION AND STRUCTURE CONTRACTORS 2015 Canada CO_OFFICIAL No No			
Detail(s)					
Waste Class:		213			
Waste Class Name:		PETROLEUM DISTILLATES			
Waste Class:		252			
Waste Class Name:		WASTE OILS & LUBRICANTS			
Waste Class:		221			
Waste Class Name:		LIGHT FUELS			
47	17 of 23	SSW/125.5	79.9 / -0.14	Laurent Leblanc ltd 3000 Navan road Orleans ON K1C 7G4	GEN
Generator No: SIC Code: SIC Description: Approval Years: PO Box No: Country: Status: Co Admin: Choice of Contact: Phone No Admin: Contaminated Facility: MHSW Facility:		ON4141965 238110 POURED CONCRETE FOUNDATION AND STRUCTURE CONTRACTORS 2016 Canada CO_OFFICIAL No No			
Detail(s)					
Waste Class:		213			
Waste Class Name:		PETROLEUM DISTILLATES			
Waste Class:		221			
Waste Class Name:		LIGHT FUELS			
Waste Class:		252			
Waste Class Name:		WASTE OILS & LUBRICANTS			
47	18 of 23	SSW/125.5	79.9 / -0.14	Laurent Leblanc ltd 3000 Navan road Orleans ON K1C 7G4	GEN
Generator No: SIC Code: SIC Description: Approval Years: PO Box No: Country: Status: Co Admin: Choice of Contact:		ON4141965 238110 POURED CONCRETE FOUNDATION AND STRUCTURE CONTRACTORS 2014 Canada CO_OFFICIAL			

Map Key	Number of Records	Direction/ Distance (m)	Elev/Diff (m)	Site	DB
Phone No Admin: Contaminated Facility: MHSW Facility:		No No			
<u>Detail(s)</u>					
Waste Class: Waste Class Name:		213 PETROLEUM DISTILLATES			
Waste Class: Waste Class Name:		252 WASTE OILS & LUBRICANTS			
Waste Class: Waste Class Name:		221 LIGHT FUELS			
47	19 of 23	SSW/125.5	79.9 / -0.14	Laurent Leblanc ltd 3000 Navan road Orleans ON K1C 7G4	GEN
Generator No: SIC Code: SIC Description: Approval Years: PO Box No: Country: Status: Co Admin: Choice of Contact: Phone No Admin: Contaminated Facility: MHSW Facility:		ON4141965 As of Dec 2018 Canada Registered			
<u>Detail(s)</u>					
Waste Class: Waste Class Name:		213 I Petroleum distillates			
Waste Class: Waste Class Name:		213 T Petroleum distillates			
Waste Class: Waste Class Name:		221 I Light fuels			
Waste Class: Waste Class Name:		222 L Heavy fuels			
Waste Class: Waste Class Name:		252 L Waste crankcase oils and lubricants			
47	20 of 23	SSW/125.5	79.9 / -0.14	2561678 ONTARIO INC. 3000 NAVAN RD ORLEANS ON K1C 7G4	EASR
Approval No: Status: Date: Record Type: Link Source: Project Type: Full Address: Approval Type: SWP Area Name: PDF URL:		R-004-5110517687 REGISTERED 2018-07-04 EASR MOFA Waste Management System EASR-Waste Management System Rideau Valley		MOE District: Municipality: Latitude: Longitude: Geometry X: Geometry Y:	Ottawa ORLEANS 45.43055556 -75.52166667

Map Key	Number of Records	Direction/ Distance (m)	Elev/Diff (m)	Site	DB
---------	-------------------	-------------------------	---------------	------	----

PDF Site Location:

47	21 of 23	SSW/125.5	79.9 / -0.14	Laurent Leblanc ltd 3000 Navan road Orleans ON K1C 7G4	GEN
Generator No:		ON4141965			
SIC Code:					
SIC Description:					
Approval Years:		As of Jul 2020			
PO Box No:					
Country:		Canada			
Status:		Registered			
Co Admin:					
Choice of Contact:					
Phone No Admin:					
Contaminated Facility:					
MHSW Facility:					

Detail(s)

Waste Class:	252 L
Waste Class Name:	Waste crankcase oils and lubricants
Waste Class:	213 T
Waste Class Name:	Petroleum distillates
Waste Class:	213 I
Waste Class Name:	Petroleum distillates
Waste Class:	221 I
Waste Class Name:	Light fuels
Waste Class:	222 L
Waste Class Name:	Heavy fuels

47	22 of 23	SSW/125.5	79.9 / -0.14	Laurent Leblanc ltd 3000 Navan road Orleans ON K1C 7G4	GEN
Generator No:		ON4141965			
SIC Code:					
SIC Description:					
Approval Years:		As of Nov 2021			
PO Box No:					
Country:		Canada			
Status:		Registered			
Co Admin:					
Choice of Contact:					
Phone No Admin:					
Contaminated Facility:					
MHSW Facility:					

Detail(s)

Waste Class:	213 T
Waste Class Name:	Petroleum distillates
Waste Class:	213 I
Waste Class Name:	Petroleum distillates
Waste Class:	252 L

Map Key	Number of Records	Direction/ Distance (m)	Elev/Diff (m)	Site	DB
Waste Class Name:		Waste crankcase oils and lubricants			
Waste Class:		222 L			
Waste Class Name:		Heavy fuels			
Waste Class:		221 I			
Waste Class Name:		Light fuels			
47	23 of 23	SSW/125.5	79.9 / -0.14	BEAVER CONSTRUCTION GROUP INC. 3000 NAVAN RD OTTAWA ON K1C 7G4	EASR
Approval No:		R-004-1113626902		MOE District: Ottawa	
Status:		REGISTERED		Municipality: OTTAWA	
Date:		2021-11-24		Latitude: 45.43055556	
Record Type:		EASR		Longitude: -75.52166667	
Link Source:		MOFA		Geometry X: -8407033.4771999996	
Project Type:		Waste Management System		Geometry Y: 5689560.2518000007	
Full Address:					
Approval Type:		EASR-Waste Management System			
SWP Area Name:		Rideau Valley			
PDF URL:		http://www.accessenvironment.ene.gov.on.ca/AEWeb/ae/ViewDocument.action?documentRefID=2527294			
PDF Site Location:		3000 NAVAN Road OTTAWA ON K1C 7G4			
48	1 of 1	SSW/126.3	79.9 / -0.14	Laurent Leblanc ltd 3000 Navan road Orleans ON K1C 7G4	GEN
Generator No:		ON4141965			
SIC Code:					
SIC Description:					
Approval Years:		As of Oct 2022			
PO Box No:					
Country:		Canada			
Status:		Registered			
Co Admin:					
Choice of Contact:					
Phone No Admin:					
Contaminated Facility:					
MHSW Facility:					
<u>Detail(s)</u>					
Waste Class:		213 T			
Waste Class Name:		PETROLEUM DISTILLATES			
Waste Class:		252 L			
Waste Class Name:		WASTE OILS & LUBRICANTS			
Waste Class:		222 L			
Waste Class Name:		HEAVY FUELS			
Waste Class:		213 I			
Waste Class Name:		PETROLEUM DISTILLATES			
Waste Class:		221 I			
Waste Class Name:		LIGHT FUELS			
49	1 of 1	SE/138.2	79.9 / -0.14	lot 6 con 3 ON	WWIS
Well ID:		1501420		Flowing (Y/N):	

Map Key	Number of Records	Direction/ Distance (m)	Elev/Diff (m)	Site	DB
Construction Date:				Flow Rate:	
Use 1st:	Domestic			Data Entry Status:	
Use 2nd:	0			Data Src:	1
Final Well Status:	Water Supply			Date Received:	12/06/1960
Water Type:				Selected Flag:	TRUE
Casing Material:				Abandonment Rec:	
Audit No:				Contractor:	1802
Tag:				Form Version:	1
Constructn Method:				Owner:	
Elevation (m):				County:	OTTAWA-CARLETON
Elevatn Reliabilty:				Lot:	006
Depth to Bedrock:				Concession:	03
Well Depth:				Concession Name:	OF
Overburden/Bedrock:				Easting NAD83:	
Pump Rate:				Northing NAD83:	
Static Water Level:				Zone:	
Clear/Cloudy:				UTM Reliability:	
Municipality:	GLOUCESTER TOWNSHIP				
Site Info:					

PDF URL (Map): https://d2khazk8e83rdv.cloudfront.net/moe_mapping/downloads/2Water/Wells_pdfs/150\1501420.pdf

Additional Detail(s) (Map)

Well Completed Date: 11/09/1960
Year Completed: 1960
Depth (m): 38.1
Latitude: 45.4295207939385
Longitude: -75.5179880433601
Path: 150\1501420.pdf

Bore Hole Information

Bore Hole ID:	10023463	Elevation:	
DP2BR:		Elevrc:	
Spatial Status:		Zone:	18
Code OB:		East83:	459480.80
Code OB Desc:		North83:	5030797.00
Open Hole:		Org CS:	
Cluster Kind:		UTMRC:	5
Date Completed:	11/09/1960	UTMRC Desc:	margin of error : 100 m - 300 m
Remarks:		Location Method:	p5
Loc Method Desc:	Original Pre1985 UTM Rel Code 5: margin of error : 100 m - 300 m		
Elevrc Desc:			
Location Source Date:			
Improvement Location Source:			
Improvement Location Method:			
Source Revision Comment:			
Supplier Comment:			

Overburden and Bedrock

Materials Interval

Formation ID: 930991788
Layer: 2
Color:
General Color:
Mat1: 11
Most Common Material: GRAVEL
Mat2: 09
Mat2 Desc: MEDIUM SAND
Mat3: 13
Mat3 Desc: BOULDERS

Map Key	Number of Records	Direction/ Distance (m)	Elev/Diff (m)	Site	DB
Formation Top Depth:		52.0			
Formation End Depth:		95.0			
Formation End Depth UOM:		ft			
<u>Overburden and Bedrock Materials Interval</u>					
Formation ID:		930991787			
Layer:		1			
Color:		3			
General Color:		BLUE			
Mat1:		05			
Most Common Material:		CLAY			
Mat2:					
Mat2 Desc:					
Mat3:					
Mat3 Desc:					
Formation Top Depth:		0.0			
Formation End Depth:		52.0			
Formation End Depth UOM:		ft			
<u>Overburden and Bedrock Materials Interval</u>					
Formation ID:		930991789			
Layer:		3			
Color:		8			
General Color:		BLACK			
Mat1:		17			
Most Common Material:		SHALE			
Mat2:					
Mat2 Desc:					
Mat3:					
Mat3 Desc:					
Formation Top Depth:		95.0			
Formation End Depth:		125.0			
Formation End Depth UOM:		ft			
<u>Method of Construction & Well Use</u>					
Method Construction ID:		961501420			
Method Construction Code:		7			
Method Construction:		Diamond			
Other Method Construction:					
<u>Pipe Information</u>					
Pipe ID:		10572033			
Casing No:		1			
Comment:					
Alt Name:					
<u>Construction Record - Casing</u>					
Casing ID:		930039808			
Layer:		2			
Material:		4			
Open Hole or Material:		OPEN HOLE			
Depth From:					
Depth To:		125.0			
Casing Diameter:		3.0			

Map Key	Number of Records	Direction/ Distance (m)	Elev/Diff (m)	Site	DB
---------	-------------------	----------------------------	------------------	------	----

Casing Diameter UOM: inch
Casing Depth UOM: ft

Construction Record - Casing

Casing ID: 930039807
Layer: 1
Material: 1
Open Hole or Material: STEEL
Depth From:
Depth To: 100.0
Casing Diameter: 3.0
Casing Diameter UOM: inch
Casing Depth UOM: ft

Results of Well Yield Testing

Pumping Test Method Desc: PUMP
Pump Test ID: 991501420
Pump Set At:
Static Level: 9.0
Final Level After Pumping: 40.0
Recommended Pump Depth: 60.0
Pumping Rate: 5.0
Flowing Rate:
Recommended Pump Rate: 5.0
Levels UOM: ft
Rate UOM: GPM
Water State After Test Code: 1
Water State After Test: CLEAR
Pumping Test Method: 1
Pumping Duration HR: 2
Pumping Duration MIN: 0
Flowing: No

Water Details

Water ID: 933454127
Layer: 1
Kind Code: 1
Kind: FRESH
Water Found Depth: 120.0
Water Found Depth UOM: ft

Links

Bore Hole ID:	10023463	Tag No:	
Depth M:	38.1	Contractor:	1802
Year Completed:	1960	Latitude:	45.4295207939385
Well Completed Dt:	11/09/1960	Longitude:	-75.5179880433601
Audit No:		Y:	45.429520786720715
Path:	150\1501420.pdf	X:	-75.51798788117988

50	1 of 4	ESE/144.9	80.9 / 0.86	Minto Communities Inc. 6151 Renaud Rd Part Lot 5, Conc. 3 (Ottawa Front), Geographic Town of Gloucester Ottawa ON	CA
--------------------	--------	-----------	-------------	---	----

Certificate #: 5588-89SKM5
Application Year: 2010
Issue Date: 10/8/2010
Approval Type: Municipal and Private Sewage Works

Map Key	Number of Records	Direction/ Distance (m)	Elev/Diff (m)	Site	DB
Status: Application Type: Client Name: Client Address: Client City: Client Postal Code: Project Description: Contaminants: Emission Control:		Approved			
50	2 of 4	ESE/144.9	80.9 / 0.86	Richcraft Homes Ltd. 6151 Renaud Rd Part Lot 5, Conc. 3 (Ottawa Front), Geographic Town of Gloucester Ottawa ON	CA
Certificate #: Application Year: Issue Date: Approval Type: Status: Application Type: Client Name: Client Address: Client City: Client Postal Code: Project Description: Contaminants: Emission Control:		4214-8DRL23 2011 2/8/2011 Municipal and Private Sewage Works Approved			
50	3 of 4	ESE/144.9	80.9 / 0.86	Richcraft Homes Ltd. 6151 Renaud Rd Part Lot 5, Conc. 3 (Ottawa Front), Geographic Town of Gloucester, City of Ottawa Ottawa ON K1G 4K1	ECA
Approval No: Approval Date: Status: Record Type: Link Source: SWP Area Name: Approval Type: Project Type: Business Name: Address: Full Address: Full PDF Link: PDF Site Location:		4214-8DRL23 2011-02-08 Approved ECA IDS ECA-MUNICIPAL AND PRIVATE SEWAGE WORKS MUNICIPAL AND PRIVATE SEWAGE WORKS Richcraft Homes Ltd. 6151 Renaud Rd Part Lot 5, Conc. 3 (Ottawa Front), Geographic Town of Gloucester, City of Ottawa https://www.accessenvironment.ene.gov.on.ca/instruments/9695-8DMRDP-14.pdf		MOE District: City: Longitude: Latitude: Geometry X: Geometry Y:	
50	4 of 4	ESE/144.9	80.9 / 0.86	Minto Communities Inc. 6151 Renaud Rd Part Lot 5, Conc. 3 (Ottawa Front), Geographic Town of Gloucester, City of Ottawa Ottawa ON K1P 0B6	ECA
Approval No: Approval Date: Status: Record Type: Link Source:		5588-89SKM5 2010-10-08 Approved ECA IDS		MOE District: City: Longitude: Latitude: Geometry X:	

Map Key	Number of Records	Direction/ Distance (m)	Elev/Diff (m)	Site	DB
SWP Area Name:		Geometry Y:			
Approval Type:		ECA-MUNICIPAL AND PRIVATE SEWAGE WORKS			
Project Type:		MUNICIPAL AND PRIVATE SEWAGE WORKS			
Business Name:		Minto Communities Inc.			
Address:		6151 Renaud Rd Part Lot 5, Conc. 3 (Ottawa Front), Geographic Town of Gloucester, City of Ottawa			
Full Address:					
Full PDF Link:		https://www.accessenvironment.ene.gov.on.ca/instruments/6949-893LH7-14.pdf			
PDF Site Location:					
51	1 of 3	S/148.7	79.9 / -0.14	6101 Renaud Rd Orléans ON K1C 7G4	EHS
Order No:	22052700290	Nearest Intersection:			
Status:	C	Municipality:			
Report Type:	Custom Report	Client Prov/State:		ON	
Report Date:	01-JUN-22	Search Radius (km):		.25	
Date Received:	27-MAY-22	X:		-75.52073246	
Previous Site Name:		Y:		45.42989537	
Lot/Building Size:					
Additional Info Ordered:	Fire Insur. Maps and/or Site Plans				
51	2 of 3	S/148.7	79.9 / -0.14	6101 Renaud Rd Orléans ON K1C 7G4	EHS
Order No:	22052700290	Nearest Intersection:			
Status:	C	Municipality:			
Report Type:	Custom Report	Client Prov/State:		ON	
Report Date:	01-JUN-22	Search Radius (km):		.25	
Date Received:	27-MAY-22	X:		-75.52073246	
Previous Site Name:		Y:		45.42989537	
Lot/Building Size:					
Additional Info Ordered:	Fire Insur. Maps and/or Site Plans				
51	3 of 3	S/148.7	79.9 / -0.14	6101 Renaud Rd Orléans ON K1C 7G4	EHS
Order No:	22052700290	Nearest Intersection:			
Status:	C	Municipality:			
Report Type:	Custom Report	Client Prov/State:		ON	
Report Date:	01-JUN-22	Search Radius (km):		.25	
Date Received:	27-MAY-22	X:		-75.52073246	
Previous Site Name:		Y:		45.42989537	
Lot/Building Size:					
Additional Info Ordered:	Fire Insur. Maps and/or Site Plans				
52	1 of 3	S/155.4	79.9 / -0.14	Navan and Renaud Road Ottawa ON K4B 1H9	EHS
Order No:	20200508091	Nearest Intersection:			
Status:	C	Municipality:			
Report Type:	Custom Report	Client Prov/State:		ON	
Report Date:	13-MAY-20	Search Radius (km):		.25	
Date Received:	08-MAY-20	X:		-75.52079553	
Previous Site Name:		Y:		45.42985255	
Lot/Building Size:					
Additional Info Ordered:					

Map Key	Number of Records	Direction/ Distance (m)	Elev/Diff (m)	Site	DB
52	2 of 3	S/155.4	79.9 / -0.14	Navan and Renaud Road Ottawa ON K4B 1H9	EHS
Order No:	20200508091			Nearest Intersection:	
Status:	C			Municipality:	
Report Type:	Custom Report			Client Prov/State:	ON
Report Date:	13-MAY-20			Search Radius (km):	.25
Date Received:	08-MAY-20			X:	-75.52079553
Previous Site Name:				Y:	45.42985255
Lot/Building Size:					
Additional Info Ordered:					
52	3 of 3	S/155.4	79.9 / -0.14	Navan and Renaud Road Ottawa ON K4B 1H9	EHS
Order No:	20200508091			Nearest Intersection:	
Status:	C			Municipality:	
Report Type:	Custom Report			Client Prov/State:	ON
Report Date:	13-MAY-20			Search Radius (km):	.25
Date Received:	08-MAY-20			X:	-75.52079553
Previous Site Name:				Y:	45.42985255
Lot/Building Size:					
Additional Info Ordered:					
53	1 of 1	W/163.7	78.1 / -1.95	AECON CONSTRUCTION ONTARIO EAST LIMITED ON	EASR
Approval No:	R-009-8110705414			MOE District:	Ottawa
Status:	REGISTERED			Municipality:	
Date:	2018-11-26			Latitude:	45.43305556
Record Type:	EASR			Longitude:	-75.525
Link Source:	MOFA			Geometry X:	
Project Type:	Water Taking - Construction Dewatering			Geometry Y:	
Full Address:					
Approval Type:	EASR-Water Taking - Construction Dewatering				
SWP Area Name:	Rideau Valley				
PDF URL:					
PDF Site Location:					
54	1 of 2	SE/165.6	79.9 / -0.14	6126 RENAUD ROAD GLOUCESTER ON K1W 1E9	HINC
External File Num:	FS INC 0701-00262				
Fuel Occurrence Type:	Pipeline Strike				
Date of Occurrence:	1/11/2007				
Fuel Type Involved:	Natural Gas				
Status Desc:	Complete				
Job Type Desc:	Incident/Near-Miss Occurrence (FS)				
Oper. Type Involved:	Construction Site (pipeline strike)				
Service Interruptions:	No				
Property Damage:	No				
Fuel Life Cycle Stage:	Transmission, Distribution and Transportation				
Root Cause:					
Reported Details:					
Fuel Category:	Gaseous Fuel				
Occurrence Type:	Incident				
Affiliation:	Industry Stakeholder (Licensee/Registration/Certificate Holder, Facility Owner, etc.)				
County Name:	Ottawa				
Approx. Quant. Rel:					

Map Key	Number of Records	Direction/ Distance (m)	Elev/Diff (m)	Site	DB
Nearby body of water: Enter Drainage Syst.: Approx. Quant. Unit: Environmental Impact:					
54	2 of 2	SE/165.6	79.9 / -0.14	6126 RENAUD ROAD GLOUCESTER ON K1W 1E9	HINC
External File Num: Fuel Occurrence Type: Date of Occurrence: Fuel Type Involved: Status Desc: Job Type Desc: Oper. Type Involved: Service Interruptions: Property Damage: Fuel Life Cycle Stage: Root Cause:		FS INC 0701-00410 Pipeline Strike 1/11/2007 Natural Gas Completed - Causal Analysis(End) Incident/Near-Miss Occurrence (FS) Construction Site (pipeline strike) Yes Yes Transmission, Distribution and Transportation Root Cause: Equipment/Material/Component:No Procedures:No Maintenance:No Design:Yes Training: Yes Management:No Human Factors:Yes			
Reported Details: Fuel Category: Occurrence Type: Affiliation: County Name: Approx. Quant. Rel: Nearby body of water: Enter Drainage Syst.: Approx. Quant. Unit: Environmental Impact:		Gaseous Fuel Incident Industry Stakeholder (Licensee/Registration/Certificate Holder, Facility Owner, etc.) Ottawa			
55	1 of 1	W/174.8	79.9 / -0.14	ON	WWIS
Well ID: Construction Date: Use 1st: Use 2nd: Final Well Status: Water Type: Casing Material: Audit No: Tag: Constructn Method: Elevation (m): Elevatn Reliabilty: Depth to Bedrock: Well Depth: Overburden/Bedrock: Pump Rate: Static Water Level: Clear/Cloudy: Municipality: Site Info:		7373863 C50170 A290248 GLOUCESTER TOWNSHIP		Flowing (Y/N): Flow Rate: Data Entry Status: Data Src: Date Received: Selected Flag: Abandonment Rec: Contractor: Form Version: Owner: County: Lot: Concession: Concession Name: Easting NAD83: Northing NAD83: Zone: UTM Reliability:	
Flowing (Y/N): Flow Rate: Data Entry Status: Data Src: Date Received: Selected Flag: Abandonment Rec: Contractor: Form Version: Owner: County: Lot: Concession: Concession Name: Easting NAD83: Northing NAD83: Zone: UTM Reliability:		Yes 12/01/2020 TRUE 1844 8 OTTAWA-CARLETON			
Bore Hole Information					
Bore Hole ID: DP2BR: Spatial Status: Code OB:		1008514360		Elevation: Elevrc: Zone: East83:	
				18 458892.00	

Map Key	Number of Records	Direction/ Distance (m)	Elev/Diff (m)	Site	DB
Code OB Desc:				North83:	5031159.00
Open Hole:				Org CS:	UTM83
Cluster Kind:				UTMRC:	4
Date Completed:	10/08/2020			UTMRC Desc:	margin of error : 30 m - 100 m
Remarks:				Location Method:	wwr
Loc Method Desc:		on Water Well Record			
Elevrc Desc:					
Location Source Date:					
Improvement Location Source:					
Improvement Location Method:					
Source Revision Comment:					
Supplier Comment:					

Links

Bore Hole ID:	1008514360	Tag No:	A290248
Depth M:		Contractor:	1844
Year Completed:	2020	Latitude:	45.4327447259692
Well Completed Dt:	10/08/2020	Longitude:	-75.5255450492204
Audit No:	C50170	Y:	45.43274471914685
Path:		X:	-75.52554488655689

<u>56</u>	1 of 1	SE/177.6	79.9 / -0.14	lot 6 con 4 ON	WWIS
Well ID:	1501528			Flowing (Y/N):	
Construction Date:				Flow Rate:	
Use 1st:	Domestic			Data Entry Status:	
Use 2nd:	0			Data Src:	1
Final Well Status:	Water Supply			Date Received:	07/06/1964
Water Type:				Selected Flag:	TRUE
Casing Material:				Abandonment Rec:	
Audit No:				Contractor:	1504
Tag:				Form Version:	1
Constructn Method:				Owner:	
Elevation (m):				County:	OTTAWA-CARLETON
Elevatn Reliabilty:				Lot:	006
Depth to Bedrock:				Concession:	04
Well Depth:				Concession Name:	OF
Overburden/Bedrock:				Easting NAD83:	
Pump Rate:				Northing NAD83:	
Static Water Level:				Zone:	
Clear/Cloudy:				UTM Reliability:	
Municipality:	GLOUCESTER TOWNSHIP				
Site Info:					
PDF URL (Map):	https://d2khazk8e83rdv.cloudfront.net/moe_mapping/downloads/2Water/Wells_pdfs/150\1501528.pdf				

Additional Detail(s) (Map)

Well Completed Date:	06/04/1964
Year Completed:	1964
Depth (m):	32.3088
Latitude:	45.4292083703876
Longitude:	-75.5174099190412
Path:	150\1501528.pdf

Bore Hole Information

Bore Hole ID:	10023571	Elevation:	
DP2BR:		Elevrc:	
Spatial Status:		Zone:	18

Map Key	Number of Records	Direction/ Distance (m)	Elev/Diff (m)	Site	DB
Code OB:				East83:	459525.80
Code OB Desc:				North83:	5030762.00
Open Hole:				Org CS:	
Cluster Kind:				UTMRC:	5
Date Completed:	06/04/1964			UTMRC Desc:	margin of error : 100 m - 300 m
Remarks:				Location Method:	p5
Loc Method Desc:		Original Pre1985 UTM Rel Code 5: margin of error : 100 m - 300 m			
Elevrc Desc:					
Location Source Date:					
Improvement Location Source:					
Improvement Location Method:					
Source Revision Comment:					
Supplier Comment:					

Overburden and Bedrock
Materials Interval

Formation ID: 930992077
Layer: 1
Color:
General Color:
Mat1: 05
Most Common Material: CLAY
Mat2:
Mat2 Desc:
Mat3:
Mat3 Desc:
Formation Top Depth: 0.0
Formation End Depth: 80.0
Formation End Depth UOM: ft

Overburden and Bedrock
Materials Interval

Formation ID: 930992079
Layer: 3
Color: 2
General Color: GREY
Mat1: 15
Most Common Material: LIMESTONE
Mat2:
Mat2 Desc:
Mat3:
Mat3 Desc:
Formation Top Depth: 84.0
Formation End Depth: 106.0
Formation End Depth UOM: ft

Overburden and Bedrock
Materials Interval

Formation ID: 930992078
Layer: 2
Color:
General Color:
Mat1: 11
Most Common Material: GRAVEL
Mat2:
Mat2 Desc:
Mat3:
Mat3 Desc:
Formation Top Depth: 80.0
Formation End Depth: 84.0

Map Key	Number of Records	Direction/ Distance (m)	Elev/Diff (m)	Site	DB
Formation End Depth UOM:		ft			
<u>Method of Construction & Well Use</u>					
Method Construction ID:		961501528			
Method Construction Code:		7			
Method Construction:		Diamond			
Other Method Construction:					
<u>Pipe Information</u>					
Pipe ID:		10572141			
Casing No:		1			
Comment:					
Alt Name:					
<u>Construction Record - Casing</u>					
Casing ID:		930040002			
Layer:		2			
Material:		4			
Open Hole or Material:		OPEN HOLE			
Depth From:					
Depth To:		106.0			
Casing Diameter:		2.0			
Casing Diameter UOM:		inch			
Casing Depth UOM:		ft			
<u>Construction Record - Casing</u>					
Casing ID:		930040001			
Layer:		1			
Material:		1			
Open Hole or Material:		STEEL			
Depth From:					
Depth To:		89.0			
Casing Diameter:		2.0			
Casing Diameter UOM:		inch			
Casing Depth UOM:		ft			
<u>Results of Well Yield Testing</u>					
Pumping Test Method Desc:		PUMP			
Pump Test ID:		991501528			
Pump Set At:					
Static Level:		12.0			
Final Level After Pumping:		40.0			
Recommended Pump Depth:		40.0			
Pumping Rate:		10.0			
Flowing Rate:					
Recommended Pump Rate:		6.0			
Levels UOM:		ft			
Rate UOM:		GPM			
Water State After Test Code:		1			
Water State After Test:		CLEAR			
Pumping Test Method:		1			
Pumping Duration HR:		2			
Pumping Duration MIN:		0			
Flowing:		No			

Map Key	Number of Records	Direction/ Distance (m)	Elev/Diff (m)	Site	DB
<u>Water Details</u>					
Water ID:		933454238			
Layer:		1			
Kind Code:		1			
Kind:		FRESH			
Water Found Depth:		106.0			
Water Found Depth UOM:		ft			
<u>Links</u>					
Bore Hole ID:	10023571			Tag No:	
Depth M:	32.3088			Contractor:	1504
Year Completed:	1964			Latitude:	45.4292083703876
Well Completed Dt:	06/04/1964			Longitude:	-75.5174099190412
Audit No:				Y:	45.42920836297731
Path:	150\1501528.pdf			X:	-75.51740975712231

<u>57</u>	1 of 1	ESE/181.7	80.9 / 0.86	Renaud Rd and Navan Rd Ottawa ON	SPL
Ref No:	7246-8UXM48			Municipality No:	
Year:				Nature of Damage:	
Incident Dt:	04-JUN-12			Discharger Report:	
Dt MOE Arvl on Scn:	05-JUN-12			Material Group:	
MOE Reported Dt:	04-JUN-12			Health/Env Conseq:	
Dt Document Closed:				Agency Involved:	
Site No:					
Facility Name:					
MOE Response:	Planned Field Response				
Site County/District:					
Site Geo Ref Meth:					
Site District Office:					
Nearest Watercourse:					
Site Name:	TT MVA<UNOFFICIAL>				
Site Address:	Renaud Rd and Navan Rd				
Site Region:					
Site Municipality:	Ottawa				
Site Lot:					
Site Conc:					
Site Geo Ref Accu:					
Site Map Datum:					
Northing:					
Easting:					
Incident Cause:					
Incident Event:					
Environment Impact:	Not Anticipated				
Nature of Impact:					
Contaminant Qty:					
System Facility Address:					
Client Name:					
Client Type:					
Call Report Locatn Geodata:					
Contaminant Code:	13				
Contaminant Name:	DIESEL FUEL				
Contaminant Limit 1:					
Contam Limit Freq 1:					
Contaminant UN No 1:					
Receiving Medium:	Sewage - Municipal/Private and Commercial				
Receiving Environment:					
Incident Reason:					
Incident Summary:	MVA: TT 265L DSL to ditch				
Activity Preceding Spill:					
Property 2nd Watershed:					

Map Key	Number of Records	Direction/ Distance (m)	Elev/Diff (m)	Site	DB
Property Tertiary Watershed:					
Sector Type:					
SAC Action Class:		Land Spills			
Source Type:					
58	1 of 1	ESE/181.7	80.9 / 0.86	Navan Rd Renaud Rd Ottawa ON	EHS
Order No:	20131111003		Nearest Intersection:		
Status:	C		Municipality:		
Report Type:	Custom Report		Client Prov/State: ON		
Report Date:	19-NOV-13		Search Radius (km): .25		
Date Received:	11-NOV-13		X: -75.513565		
Previous Site Name:			Y: 45.43005		
Lot/Building Size:					
Additional Info Ordered:	Fire Insur. Maps and/or Site Plans; City Directory				
59	1 of 1	SE/181.8	79.8 / -0.19	6102 RENARD ST OTTAWA ON	WWIS
Well ID:	7300714		Flowing (Y/N):		
Construction Date:			Flow Rate:		
Use 1st:	Test Hole		Data Entry Status:		
Use 2nd:	Monitoring		Data Src:		
Final Well Status:	Test Hole		Date Received: 12/05/2017		
Water Type:			Selected Flag: TRUE		
Casing Material:			Abandonment Rec:		
Audit No:	Z263680		Contractor: 7241		
Tag:	A189878		Form Version: 7		
Constructn Method:			Owner:		
Elevation (m):			County: OTTAWA-CARLETON		
Elevatn Reliability:			Lot:		
Depth to Bedrock:			Concession:		
Well Depth:			Concession Name:		
Overburden/Bedrock:			Easting NAD83:		
Pump Rate:			Northing NAD83:		
Static Water Level:			Zone:		
Clear/Cloudy:			UTM Reliability:		
Municipality:	GLOUCESTER TOWNSHIP				
Site Info:					
PDF URL (Map):					
Additional Detail(s) (Map)					
Well Completed Date:	10/02/2017				
Year Completed:	2017				
Depth (m):	3.6576				
Latitude:	45.4291331879612				
Longitude:	-75.5181097780535				
Path:					
Bore Hole Information					
Bore Hole ID:	1006862421		Elevation:		
DP2BR:			Elevrc:		
Spatial Status:			Zone: 18		
Code OB:			East83: 459471.00		
Code OB Desc:			North83: 5030754.00		
Open Hole:			Org CS: UTM83		
Cluster Kind:			UTMRC: 4		

Map Key	Number of Records	Direction/ Distance (m)	Elev/Diff (m)	Site	DB
Date Completed:	10/02/2017			UTMRC Desc:	margin of error : 30 m - 100 m
Remarks:				Location Method:	wwr
Loc Method Desc:		on Water Well Record			
Elevrc Desc:					
Location Source Date:					
Improvement Location Source:					
Improvement Location Method:					
Source Revision Comment:					
Supplier Comment:					
<u>Overburden and Bedrock</u>					
<u>Materials Interval</u>					
Formation ID:		1007045531			
Layer:		3			
Color:		2			
General Color:		GREY			
Mat1:		05			
Most Common Material:		CLAY			
Mat2:		06			
Mat2 Desc:		SILT			
Mat3:		85			
Mat3 Desc:		SOFT			
Formation Top Depth:		5.0			
Formation End Depth:		12.0			
Formation End Depth UOM:		ft			
<u>Overburden and Bedrock</u>					
<u>Materials Interval</u>					
Formation ID:		1007045530			
Layer:		2			
Color:		6			
General Color:		BROWN			
Mat1:		05			
Most Common Material:		CLAY			
Mat2:		06			
Mat2 Desc:		SILT			
Mat3:		85			
Mat3 Desc:		SOFT			
Formation Top Depth:		1.0			
Formation End Depth:		5.0			
Formation End Depth UOM:		ft			
<u>Overburden and Bedrock</u>					
<u>Materials Interval</u>					
Formation ID:		1007045529			
Layer:		1			
Color:		2			
General Color:		GREY			
Mat1:		11			
Most Common Material:		GRAVEL			
Mat2:					
Mat2 Desc:					
Mat3:		73			
Mat3 Desc:		HARD			
Formation Top Depth:		0.0			
Formation End Depth:		1.0			
Formation End Depth UOM:		ft			
<u>Annular Space/Abandonment</u>					

<i>Map Key</i>	<i>Number of Records</i>	<i>Direction/ Distance (m)</i>	<i>Elev/Diff (m)</i>	<i>Site</i>	<i>DB</i>
<u>Sealing Record</u>					
Plug ID:		1007045539			
Layer:		1			
Plug From:		0.0			
Plug To:		1.0			
Plug Depth UOM:		ft			
<u>Annular Space/Abandonment</u>					
<u>Sealing Record</u>					
Plug ID:		1007045540			
Layer:		2			
Plug From:		1.0			
Plug To:		4.0			
Plug Depth UOM:		ft			
<u>Annular Space/Abandonment</u>					
<u>Sealing Record</u>					
Plug ID:		1007045541			
Layer:		3			
Plug From:		4.0			
Plug To:		12.0			
Plug Depth UOM:		ft			
<u>Method of Construction & Well Use</u>					
Method Construction ID:		1007045538			
Method Construction Code:		D			
Method Construction:		Direct Push			
Other Method Construction:					
<u>Pipe Information</u>					
Pipe ID:		1007045528			
Casing No:		0			
Comment:					
Alt Name:					
<u>Construction Record - Casing</u>					
Casing ID:		1007045534			
Layer:		1			
Material:		5			
Open Hole or Material:		PLASTIC			
Depth From:		0.0			
Depth To:		5.0			
Casing Diameter:		1.3799999952316284			
Casing Diameter UOM:		inch			
Casing Depth UOM:		ft			
<u>Construction Record - Screen</u>					
Screen ID:		1007045535			
Layer:		1			
Slot:		10			
Screen Top Depth:		5.0			
Screen End Depth:		12.0			
Screen Material:		5			

Map Key	Number of Records	Direction/ Distance (m)	Elev/Diff (m)	Site	DB
Screen Depth UOM:		ft			
Screen Diameter UOM:		inch			
Screen Diameter:		1.659999966621399			

Water Details

Water ID: 1007045533
 Layer:
 Kind Code:
 Kind:
 Water Found Depth:
 Water Found Depth UOM: ft

Hole Diameter

Hole ID: 1007045532
 Diameter:
 Depth From: 0.0
 Depth To: 12.0
 Hole Depth UOM: ft
 Hole Diameter UOM: inch

Links

Bore Hole ID:	1006862421	Tag No:	A189878
Depth M:	3.6576	Contractor:	7241
Year Completed:	2017	Latitude:	45.4291331879612
Well Completed Dt:	10/02/2017	Longitude:	-75.5181097780535
Audit No:	Z263680	Y:	45.42913318121056
Path:	730\7300714.pdf	X:	-75.5181096154696

60	1 of 2	SE/193.2	79.9 / -0.14	Orleans Printers Ltd. 6102 Renaud Rd Unit 1 Orleans ON K1W 1E9	SCT
--------------------	--------	----------	--------------	--	-----

Established: 1986
 Plant Size (ft²): 2000
 Employment: 4

--Details--

Description: Quick Printing
 SIC/NAICS Code: 323114

Description: Digital Printing
 SIC/NAICS Code: 323115

Description: Other Printing
 SIC/NAICS Code: 323119

Description: Support Activities for Printing
 SIC/NAICS Code: 323120

60	2 of 2	SE/193.2	79.9 / -0.14	6102 Renaud Rd Ottawa ON K1W1E9	EHS
--------------------	--------	----------	--------------	------------------------------------	-----

Order No:	20170821065	Nearest Intersection:	
Status:	C	Municipality:	
Report Type:	Standard Report	Client Prov/State:	ON
Report Date:	28-AUG-17	Search Radius (km):	.25
Date Received:	21-AUG-17	X:	-75.518108

Map Key	Number of Records	Direction/ Distance (m)	Elev/Diff (m)	Site	DB
Previous Site Name:				Y:	45.428868
Lot/Building Size:					
Additional Info Ordered:		City Directory			

61	1 of 3	S/200.3	78.9 / -1.14	Caivan (Renaud) Inc. 6101 Renaud Road Ottawa, ON Canada ON	PTTW
EBR Registry No:		019-3425	Decision Posted:		June 30, 2021
Ministry Ref No:		4862-BZFHLM	Exception Posted:		
Notice Type:		Instrument	Section:		Section 34
Notice Stage:		Decision	Act 1:		Ontario Water Resources Act, R.S.O. 1990
Notice Date:			Act 2:		Ontario Water Resources Act
Proposal Date:		March 31, 2021	Site Location Map:		45.429411,-75.520841
Year:		2021			
Instrument Type:		Permit to take water			
Off Instrument Name:		Permit to Take Water (OWRA s. 34)			
Posted By:		Ministry of the Environment, Conservation and Parks			
Company Name:					
Site Address:		6101 Renaud Road Ottawa, ON Canada			
Location Other:					
Proponent Name:		Caivan (Renaud) Inc.			
Proponent Address:		Caivan (Renaud) Inc. Suite 302 - 2934 Baseline Road Ottawa, ON K2H 1B2 Canada			
Comment Period:		March 31, 2021 - April 30, 2021 (30 days) Closed			
URL:		https://ero.ontario.ca/notice/019-3425			
Site Location Details:					

61	2 of 3	S/200.3	78.9 / -1.14	Caivan (Renaud) Inc. 6101 Renaud Rd 2980 Navan Road 3048 Navan Road 3054 Navan Road 3080 Navan Road Ottawa ON K2H 1B2	ECA
Approval No:		8534-CHVH8U	MOE District:		Ottawa
Approval Date:		September 9, 2022	City:		
Status:		Approved	Longitude:		
Record Type:		ECA	Latitude:		
Link Source:		IDS	Geometry X:		-8406540.7028999999
SWP Area Name:		Rideau Valley	Geometry Y:		5689432.1533999965
Approval Type:		ECA-MUNICIPAL AND PRIVATE SEWAGE WORKS			
Project Type:		MUNICIPAL AND PRIVATE SEWAGE WORKS			
Business Name:		Caivan (Renaud) Inc.			
Address:		6101 Renaud Rd 2980 Navan Road 3048 Navan Road 3054 Navan Road 3080 Navan Road			
Full Address:					
Full PDF Link:		https://www.accessenvironment.ene.gov.on.ca/instruments/3629-CHML9T-14.pdf			
PDF Site Location:		Caivan Rhythm Development Part of Lot 6/Concession 3 (Ottawa Front) City of Ottawa, Ontario			

61	3 of 3	S/200.3	78.9 / -1.14	CAIVAN (RENAUD) INC. AS A GENERAL PARTNER BY AND BEHALF OF CAIVAN (RENAUD) LIMITED PARTNERSHIP 6101 RENAUD ROAD, OTTAWA, ON K1C 7G4, 3048 NAVAN ROAD, OTTAWA, ON K1W 1E9, 3054 NAVAN ROAD, OTTAWA, ON K1W 1E9 Ottawa ON	RSC
RSC ID:		233933	Cert Date:		
RA No:			Cert Prop Use No:		

Map Key	Number of Records	Direction/ Distance (m)	Elev/Diff (m)	Site	DB
RSC Type:	Phase 1 and 2 RSC			Intended Prop Use:	Residential
Curr Property Use:	Industrial			Qual Person Name:	MICHAEL BEAUDOIN
Ministry District:	Ottawa District Office			Stratified (Y/N):	
Filing Date:	2022/12/02			Audit (Y/N):	
Date Ack:				Entire Leg Prop. (Y/N):	
Date Returned:				Accuracy Estimate:	
Restoration Type:				Telephone:	
Soil Type:				Fax:	
Criteria:				Email:	
CPU Issued Sect 1686:					
Asmt Roll No:	0614600205121010000, 0614600205116000000, 0614600205112000000, 0614600205111000000, 0614600205121000000				
Prop ID No (PIN):	04757-0570 (LT), 04757-0571 (LT), 04757-0572 (LT), 04757-0568 (LT), 04757-0569 (LT)				
Property Municipal Address:	6101 RENAUD ROAD, OTTAWA, ON K1C 7G4, 3048 NAVAN ROAD, OTTAWA, ON K1W 1E9, 3054 NAVAN ROAD, OTTAWA, ON K1W 1E9				
Mailing Address:					
Latitude & Latitude:					
UTM Coordinates:					
Consultant:					
Legal Desc:					
Measurement Method:					
Applicable Standards:					
RSC PDF:	https://www.lrcsde.lrc.gov.on.ca/BFISWebPublic/pub/viewDocument.action?attachmentId=169573&fileName=BROWNFIELDS-E.pdf				
<u>Document(s) Detail</u>					
Document Heading:	Supporting Documents				
Document Name:	status docs.pdf				
Document Type:	Certificate of Status				
Document Link:	https://www.lrcsde.lrc.gov.on.ca/BFISWebPublic/pub/viewDocument.action?attachmentId=169571&fileName=status+docs.pdf				
Document Heading:	Supporting Documents				
Document Name:	LawyersLetter.pdf				
Document Type:	Lawyer's letter consisting of a legal description of the property				
Document Link:	https://www.lrcsde.lrc.gov.on.ca/BFISWebPublic/pub/viewDocument.action?attachmentId=174889&fileName=LawyersLetter.pdf				
Document Heading:	Supporting Documents				
Document Name:	PhaseTwo.pdf				
Document Type:	Phase 2 Conceptual Site Model				
Document Link:	https://www.lrcsde.lrc.gov.on.ca/BFISWebPublic/pub/viewDocument.action?attachmentId=174890&fileName=PhaseTwo.pdf				
Document Heading:	Supporting Documents				
Document Name:	APECTable.pdf				
Document Type:	Area(s) of Potential Environmental Concern				
Document Link:	https://www.lrcsde.lrc.gov.on.ca/BFISWebPublic/pub/viewDocument.action?attachmentId=174888&fileName=APECTable.pdf				
Document Heading:	Supporting Documents				
Document Name:	Survey.pdf				
Document Type:	A Current plan of Survey				
Document Link:	https://www.lrcsde.lrc.gov.on.ca/BFISWebPublic/pub/viewDocument.action?attachmentId=169572&fileName=Survey.pdf				
Document Heading:	Supporting Documents				

Map Key	Number of Records	Direction/ Distance (m)	Elev/Diff (m)	Site	DB
Document Name:		PE4937 - Land Use History Table-R.pdf			
Document Type:		Table of Current and Past Property Use			
Document Link:		https://www.lrcsde.lrc.gov.on.ca/BFISWebPublic/pub/viewDocument.action?attachmentId=169578&fileName=PE4937+-+Land+Use+History+Table-R.pdf			
Document Heading:		Supporting Documents			
Document Name:		Ownership Docs.pdf			
Document Type:		Copy of any deed(s), transfer(s) or other document(s)			
Document Link:		https://www.lrcsde.lrc.gov.on.ca/BFISWebPublic/pub/viewDocument.action?attachmentId=169580&fileName=Ownership+Docs.pdf			

62	1 of 1	SE/204.7	79.8 / -0.19	lot 6 con 4 ON	WWIS
Well ID:	1501529			Flowing (Y/N):	
Construction Date:				Flow Rate:	
Use 1st:	Domestic			Data Entry Status:	
Use 2nd:	0			Data Src:	1
Final Well Status:	Water Supply			Date Received:	11/30/1965
Water Type:				Selected Flag:	TRUE
Casing Material:				Abandonment Rec:	
Audit No:				Contractor:	1504
Tag:				Form Version:	1
Constructn Method:				Owner:	
Elevation (m):				County:	OTTAWA-CARLETON
Elevatn Reliability:				Lot:	006
Depth to Bedrock:				Concession:	04
Well Depth:				Concession Name:	OF
Overburden/Bedrock:				Easting NAD83:	
Pump Rate:				Northing NAD83:	
Static Water Level:				Zone:	
Clear/Cloudy:				UTM Reliability:	
Municipality:	GLOUCESTER TOWNSHIP				
Site Info:					
PDF URL (Map):	https://d2khazk8e83rdv.cloudfront.net/moe_mapping/downloads/2Water/Wells_pdfs/150\1501529.pdf				

Additional Detail(s) (Map)

Well Completed Date:	10/01/1965
Year Completed:	1965
Depth (m):	32.6136
Latitude:	45.4289345771058
Longitude:	-75.5182383540844
Path:	150\1501529.pdf

Bore Hole Information

Bore Hole ID:	10023572	Elevation:	
DP2BR:		Elevrc:	
Spatial Status:		Zone:	18
Code OB:		East83:	459460.80
Code OB Desc:		North83:	5030732.00
Open Hole:		Org CS:	
Cluster Kind:		UTMRC:	5
Date Completed:	10/01/1965	UTMRC Desc:	margin of error : 100 m - 300 m
Remarks:		Location Method:	p5
Loc Method Desc:	Original Pre1985 UTM Rel Code 5: margin of error : 100 m - 300 m		
Elevrc Desc:			
Location Source Date:			
Improvement Location Source:			
Improvement Location Method:			
Source Revision Comment:			

Map Key	Number of Records	Direction/ Distance (m)	Elev/Diff (m)	Site	DB
----------------	--------------------------	--------------------------------	----------------------	-------------	-----------

Supplier Comment:

Overburden and Bedrock Materials Interval

Formation ID: 930992081
Layer: 2
Color: 6
General Color: BROWN
Mat1: 17
Most Common Material: SHALE
Mat2:
Mat2 Desc:
Mat3:
Mat3 Desc:
Formation Top Depth: 92.0
Formation End Depth: 107.0
Formation End Depth UOM: ft

Overburden and Bedrock Materials Interval

Formation ID: 930992080
Layer: 1
Color: 3
General Color: BLUE
Mat1: 05
Most Common Material: CLAY
Mat2:
Mat2 Desc:
Mat3:
Mat3 Desc:
Formation Top Depth: 0.0
Formation End Depth: 92.0
Formation End Depth UOM: ft

Method of Construction & Well Use

Method Construction ID: 961501529
Method Construction Code: 7
Method Construction: Diamond
Other Method Construction:

Pipe Information

Pipe ID: 10572142
Casing No: 1
Comment:
Alt Name:

Construction Record - Casing

Casing ID: 930040003
Layer: 1
Material: 1
Open Hole or Material: STEEL
Depth From:
Depth To: 95.0
Casing Diameter: 2.0
Casing Diameter UOM: inch
Casing Depth UOM: ft

Map Key	Number of Records	Direction/ Distance (m)	Elev/Diff (m)	Site	DB
---------	-------------------	-------------------------	---------------	------	----

Construction Record - Casing

Casing ID: 930040004
Layer: 2
Material: 4
Open Hole or Material: OPEN HOLE
Depth From:
Depth To: 107.0
Casing Diameter: 2.0
Casing Diameter UOM: inch
Casing Depth UOM: ft

Results of Well Yield Testing

Pumping Test Method Desc: PUMP
Pump Test ID: 991501529
Pump Set At:
Static Level: 20.0
Final Level After Pumping: 25.0
Recommended Pump Depth: 30.0
Pumping Rate: 8.0
Flowing Rate:
Recommended Pump Rate: 6.0
Levels UOM: ft
Rate UOM: GPM
Water State After Test Code: 2
Water State After Test: CLOUDY
Pumping Test Method: 1
Pumping Duration HR: 1
Pumping Duration MIN: 30
Flowing: No

Water Details

Water ID: 933454239
Layer: 1
Kind Code: 1
Kind: FRESH
Water Found Depth: 107.0
Water Found Depth UOM: ft

Links

Bore Hole ID: 10023572	Tag No:
Depth M: 32.6136	Contractor: 1504
Year Completed: 1965	Latitude: 45.4289345771058
Well Completed Dt: 10/01/1965	Longitude: -75.5182383540844
Audit No:	Y: 45.428934569789625
Path: 150\1501529.pdf	X: -75.51823819220857

63	1 of 1	ESE/221.0	80.9 / 0.86	lot 5 con 4 ON	WWIS
Well ID:	1509638	Flowing (Y/N):			
Construction Date:		Flow Rate:			
Use 1st:	Domestic	Data Entry Status:			
Use 2nd:	0	Data Src:	1		
Final Well Status:	Water Supply	Date Received:	06/15/1968		
Water Type:		Selected Flag:	TRUE		
Casing Material:		Abandonment Rec:			
Audit No:		Contractor:	1517		

Map Key	Number of Records	Direction/ Distance (m)	Elev/Diff (m)	Site	DB
Tag:				Form Version:	1
Constructn Method:				Owner:	
Elevation (m):				County:	OTTAWA-CARLETON
Elevatn Reliability:				Lot:	005
Depth to Bedrock:				Concession:	04
Well Depth:				Concession Name:	OF
Overburden/Bedrock:				Easting NAD83:	
Pump Rate:				Northing NAD83:	
Static Water Level:				Zone:	
Clear/Cloudy:				UTM Reliability:	
Municipality:		GLOUCESTER TOWNSHIP			
Site Info:					

PDF URL (Map): https://d2khazk8e83rdv.cloudfront.net/moe_mapping/downloads/2Water/Wells_pdfs/150\1509638.pdf

Additional Detail(s) (Map)

Well Completed Date: 02/01/1968
Year Completed: 1968
Depth (m): 39.0144
Latitude: 45.430298587908
Longitude: -75.5151826894742
Path: 150\1509638.pdf

Bore Hole Information

Bore Hole ID:	10031670	Elevation:	
DP2BR:		Elevrc:	
Spatial Status:		Zone:	18
Code OB:		East83:	459700.80
Code OB Desc:		North83:	5030882.00
Open Hole:		Org CS:	
Cluster Kind:		UTMRC:	5
Date Completed:	02/01/1968	UTMRC Desc:	margin of error : 100 m - 300 m
Remarks:		Location Method:	p5
Loc Method Desc:	Original Pre1985 UTM Rel Code 5: margin of error : 100 m - 300 m		
Elevrc Desc:			
Location Source Date:			
Improvement Location Source:			
Improvement Location Method:			
Source Revision Comment:			
Supplier Comment:			

**Overburden and Bedrock
Materials Interval**

Formation ID: 931012635
Layer: 1
Color:
General Color:
Mat1: 23
Most Common Material: PREVIOUSLY DUG
Mat2:
Mat2 Desc:
Mat3:
Mat3 Desc:
Formation Top Depth: 0.0
Formation End Depth: 12.0
Formation End Depth UOM: ft

**Overburden and Bedrock
Materials Interval**

Map Key	Number of Records	Direction/ Distance (m)	Elev/Diff (m)	Site	DB
Formation ID:		931012637			
Layer:		3			
Color:		3			
General Color:		BLUE			
Mat1:		05			
Most Common Material:		CLAY			
Mat2:					
Mat2 Desc:					
Mat3:					
Mat3 Desc:					
Formation Top Depth:		30.0			
Formation End Depth:		110.0			
Formation End Depth UOM:		ft			
<u>Overburden and Bedrock Materials Interval</u>					
Formation ID:		931012636			
Layer:		2			
Color:					
General Color:					
Mat1:		07			
Most Common Material:		QUICKSAND			
Mat2:					
Mat2 Desc:					
Mat3:					
Mat3 Desc:					
Formation Top Depth:		12.0			
Formation End Depth:		30.0			
Formation End Depth UOM:		ft			
<u>Overburden and Bedrock Materials Interval</u>					
Formation ID:		931012638			
Layer:		4			
Color:					
General Color:					
Mat1:		28			
Most Common Material:		SAND			
Mat2:					
Mat2 Desc:					
Mat3:					
Mat3 Desc:					
Formation Top Depth:		110.0			
Formation End Depth:		118.0			
Formation End Depth UOM:		ft			
<u>Overburden and Bedrock Materials Interval</u>					
Formation ID:		931012639			
Layer:		5			
Color:		8			
General Color:		BLACK			
Mat1:		26			
Most Common Material:		ROCK			
Mat2:					
Mat2 Desc:					
Mat3:					
Mat3 Desc:					
Formation Top Depth:		118.0			

Map Key	Number of Records	Direction/ Distance (m)	Elev/Diff (m)	Site	DB
Formation End Depth:		128.0			
Formation End Depth UOM:		ft			
<u>Method of Construction & Well Use</u>					
Method Construction ID:		961509638			
Method Construction Code:		1			
Method Construction:		Cable Tool			
Other Method Construction:					
<u>Pipe Information</u>					
Pipe ID:		10580240			
Casing No:		1			
Comment:					
Alt Name:					
<u>Construction Record - Casing</u>					
Casing ID:		930055980			
Layer:		2			
Material:		4			
Open Hole or Material:		OPEN HOLE			
Depth From:					
Depth To:		128.0			
Casing Diameter:		5.0			
Casing Diameter UOM:		inch			
Casing Depth UOM:		ft			
<u>Construction Record - Casing</u>					
Casing ID:		930055979			
Layer:		1			
Material:		1			
Open Hole or Material:		STEEL			
Depth From:					
Depth To:		118.0			
Casing Diameter:		5.0			
Casing Diameter UOM:		inch			
Casing Depth UOM:		ft			
<u>Results of Well Yield Testing</u>					
Pumping Test Method Desc:		PUMP			
Pump Test ID:		991509638			
Pump Set At:					
Static Level:		25.0			
Final Level After Pumping:		40.0			
Recommended Pump Depth:		50.0			
Pumping Rate:		8.0			
Flowing Rate:					
Recommended Pump Rate:		4.0			
Levels UOM:		ft			
Rate UOM:		GPM			
Water State After Test Code:		2			
Water State After Test:		CLOUDY			
Pumping Test Method:		1			
Pumping Duration HR:		0			
Pumping Duration MIN:		30			
Flowing:		No			

Map Key	Number of Records	Direction/ Distance (m)	Elev/Diff (m)	Site	DB
<u>Water Details</u>					
Water ID:		933464524			
Layer:		1			
Kind Code:		1			
Kind:		FRESH			
Water Found Depth:		127.0			
Water Found Depth UOM:		ft			
<u>Links</u>					
Bore Hole ID:	10031670			Tag No:	
Depth M:	39.0144			Contractor:	1517
Year Completed:	1968			Latitude:	45.430298587908
Well Completed Dt:	02/01/1968			Longitude:	-75.5151826894742
Audit No:				Y:	45.4302985806596
Path:	150\1509638.pdf			X:	-75.51518252695645
64	1 of 10	N/222.8	83.0 / 2.95	1310034 Ontario Inc. Cob National Coatings 2624 Page Rd. Ottawa ON K1W 1E8	GEN
Generator No:	ON4100513				
SIC Code:	238320				
SIC Description:					
Approval Years:	2011				
PO Box No:					
Country:					
Status:					
Co Admin:					
Choice of Contact:					
Phone No Admin:					
Contaminated Facility:					
MHSW Facility:					
64	2 of 10	N/222.8	83.0 / 2.95	1310034 Ontario Inc. Cob National Coatings 2624 Page Rd. Ottawa ON K1W 1E8	GEN
Generator No:	ON4100513				
SIC Code:	238320				
SIC Description:	Painting and Wall Covering Contractors				
Approval Years:	2012				
PO Box No:					
Country:					
Status:					
Co Admin:					
Choice of Contact:					
Phone No Admin:					
Contaminated Facility:					
MHSW Facility:					
64	3 of 10	N/222.8	83.0 / 2.95	1310034 Ontario Inc. Cob National Coatings 2624 Page Rd. Ottawa ON	GEN
Generator No:	ON4100513				
SIC Code:	238320				
SIC Description:	PAINTING AND WALL COVERING CONTRACTORS				
Approval Years:	2013				
PO Box No:					
Country:					

Map Key	Number of Records	Direction/ Distance (m)	Elev/Diff (m)	Site	DB
Status: Co Admin: Choice of Contact: Phone No Admin: Contaminated Facility: MHSW Facility:					
<u>Detail(s)</u>					
Waste Class:		145			
Waste Class Name:		PAINT/PIGMENT/COATING RESIDUES			
64	4 of 10	N/222.8	83.0 / 2.95	1310034 Ontario Inc. Cob National Coatings 2624 Page Rd. Ottawa ON K1W1E8	GEN
Generator No:		ON4100513			
SIC Code:		238320			
SIC Description:		PAINTING AND WALL COVERING CONTRACTORS			
Approval Years:		2016			
PO Box No:					
Country:		Canada			
Status:					
Co Admin:		EMILIA IGLESIAS			
Choice of Contact:		CO_ADMIN			
Phone No Admin:		6137417792 Ext.			
Contaminated Facility:		No			
MHSW Facility:		No			
<u>Detail(s)</u>					
Waste Class:		145			
Waste Class Name:		PAINT/PIGMENT/COATING RESIDUES			
64	5 of 10	N/222.8	83.0 / 2.95	1310034 Ontario Inc. Cob National Coatings 2624 Page Rd. Ottawa ON K1W1E8	GEN
Generator No:		ON4100513			
SIC Code:		238320			
SIC Description:		PAINTING AND WALL COVERING CONTRACTORS			
Approval Years:		2015			
PO Box No:					
Country:		Canada			
Status:					
Co Admin:		EMILIA IGLESIAS			
Choice of Contact:		CO_ADMIN			
Phone No Admin:		6137417792 Ext.			
Contaminated Facility:		No			
MHSW Facility:		No			
<u>Detail(s)</u>					
Waste Class:		145			
Waste Class Name:		PAINT/PIGMENT/COATING RESIDUES			
64	6 of 10	N/222.8	83.0 / 2.95	1310034 Ontario Inc. Cob National Coatings 2624 Page Rd. Ottawa ON K1W1E8	GEN
Generator No:		ON4100513			

Map Key	Number of Records	Direction/ Distance (m)	Elev/Diff (m)	Site	DB
SIC Code: SIC Description: Approval Years: PO Box No: Country: Status: Co Admin: Choice of Contact: Phone No Admin: Contaminated Facility: MHSW Facility:		238320 PAINTING AND WALL COVERING CONTRACTORS 2014 Canada EMILIA IGLESIAS CO_ADMIN 6137417792 Ext. No No			

Detail(s)

Waste Class: 145
Waste Class Name: PAINT/PIGMENT/COATING RESIDUES

64	7 of 10	N/222.8	83.0 / 2.95	1310034 Ontario Inc. Cob National Coatings 2624 Page Rd. Ottawa ON K1W1E8	GEN
--------------------	---------	---------	-------------	---	-----

Generator No: ON4100513
SIC Code:
SIC Description:
Approval Years: As of Dec 2018
PO Box No:
Country: Canada
Status: Registered
Co Admin:
Choice of Contact:
Phone No Admin:
Contaminated Facility:
MHSW Facility:

Detail(s)

Waste Class: 145 L
Waste Class Name: Wastes from the use of pigments, coatings and paints

64	8 of 10	N/222.8	83.0 / 2.95	1310034 Ontario Inc. Cob National Coatings 2624 Page Rd. Ottawa ON K1W1E8	GEN
--------------------	---------	---------	-------------	---	-----

Generator No: ON4100513
SIC Code:
SIC Description:
Approval Years: As of Jul 2020
PO Box No:
Country: Canada
Status: Registered
Co Admin:
Choice of Contact:
Phone No Admin:
Contaminated Facility:
MHSW Facility:

Detail(s)

Waste Class: 145 L
Waste Class Name: Wastes from the use of pigments, coatings and paints

Map Key	Number of Records	Direction/ Distance (m)	Elev/Diff (m)	Site	DB
64	9 of 10	N/222.8	83.0 / 2.95	1310034 Ontario Inc. Cob National Coatings 2624 Page Rd. Ottawa ON K1W1E8	GEN
Generator No:		ON4100513			
SIC Code:					
SIC Description:					
Approval Years:		As of Nov 2021			
PO Box No:					
Country:		Canada			
Status:		Registered			
Co Admin:					
Choice of Contact:					
Phone No Admin:					
Contaminated Facility:					
MHSW Facility:					
<u>Detail(s)</u>					
Waste Class:		145 L			
Waste Class Name:		Wastes from the use of pigments, coatings and paints			
64	10 of 10	N/222.8	83.0 / 2.95	1310034 Ontario Inc. Cob National Coatings 2624 Page Rd. Ottawa ON K1W1E8	GEN
Generator No:		ON4100513			
SIC Code:					
SIC Description:					
Approval Years:		As of Oct 2022			
PO Box No:					
Country:		Canada			
Status:		Registered			
Co Admin:					
Choice of Contact:					
Phone No Admin:					
Contaminated Facility:					
MHSW Facility:					
<u>Detail(s)</u>					
Waste Class:		145 L			
Waste Class Name:		PAINT/PIGMENT/COATING RESIDUES			
65	1 of 3	SSE/224.5	77.9 / -2.10	Enbridge Gas Distribution Inc. 6071 renaud Road, Orleans<UNOFFICIAL> Ottawa ON K1C 7G4	SPL
Ref No:		3767-86WMPR		Municipality No:	
Year:				Nature of Damage:	
Incident Dt:				Discharger Report:	
Dt MOE Arvl on Scn:				Material Group:	
MOE Reported Dt:		6/30/2010		Health/Env Conseq:	
Dt Document Closed:		7/12/2010		Agency Involved:	
Site No:					
Facility Name:					
MOE Response:		Referral to others			
Site County/District:					
Site Geo Ref Meth:					
Site District Office:					
Nearest Watercourse:					
Site Name:		6071 renaud Road, Orleans<UNOFFICIAL>			
Site Address:					

Map Key	Number of Records	Direction/ Distance (m)	Elev/Diff (m)	Site	DB
Site Region: Site Municipality: Site Lot: Site Conc: Site Geo Ref Accu: Site Map Datum: Northing: Easting: Incident Cause: Incident Event: Environment Impact: Possible Nature of Impact: Contaminant Qty: System Facility Address: Client Name: Enbridge Gas Distribution Inc. Client Type: Call Report Locatn Geodata: Contaminant Code: Contaminant Name: Contaminant Limit 1: Contam Limit Freq 1: Contaminant UN No 1: Receiving Medium: Receiving Environment: Incident Reason: Incident Summary: Pipeline stke, 4 inch plstic main, EG to make safe Activity Preceding Spill: Property 2nd Watershed: Property Tertiary Watershed: Sector Type: SAC Action Class: TSSA - Fuel Safety Branch Source Type:					

65	2 of 3	SSE/224.5	77.9 / -2.10	Enbridge Gas Distribution Inc. 6071 renaud Road, Orleans<UNOFFICIAL> Ottawa ON K1C 7G4	SPL
Ref No: 3767-86WMPR Year: Incident Dt: Dt MOE Arvl on Scn: MOE Reported Dt: 6/30/2010 Dt Document Closed: 7/12/2010 Site No: Facility Name: MOE Response: Referral to others Site County/District: Site Geo Ref Meth: Site District Office: Nearest Watercourse: Site Name: 6071 renaud Road, Orleans<UNOFFICIAL> Site Address: Site Region: Site Municipality: Site Lot: Site Conc: Site Geo Ref Accu: Site Map Datum: Northing: Easting: Incident Cause: Incident Event: Environment Impact: Possible Nature of Impact:					
Municipality No: Nature of Damage: Discharger Report: Material Group: Health/Env Conseq: Agency Involved:					

Map Key	Number of Records	Direction/ Distance (m)	Elev/Diff (m)	Site	DB
Contaminant Qty: System Facility Address: Client Name: Client Type: Call Report Locatn Geodata: Contaminant Code: Contaminant Name: Contaminant Limit 1: Contam Limit Freq 1: Contaminant UN No 1: Receiving Medium: Receiving Environment: Incident Reason: Incident Summary: Pipeline stke, 4 inch plstic main, EG to make safe Activity Preceding Spill: Property 2nd Watershed: Property Tertiary Watershed: Sector Type: SAC Action Class: TSSA - Fuel Safety Branch Source Type:					

65	3 of 3	SSE/224.5	77.9 / -2.10	6071 Renaud Road, Orleans ON K1C 7G4	INC
Incident No: 416666 Incident ID: 2568366 Instance No: Status Code: Causal Analysis Complete Attribute Category: FS-Incident Context: Date of Occurrence: Time of Occurrence: Incident Created On: Instance Creation Dt: Instance Install Dt: Occur Insp Start Date: Approx Quant Rel: Tank Capacity: Fuels Occur Type: Fuel Type Involved: Enforcement Policy: Prc Escalation Req: Tank Material Type: Tank Storage Type: Tank Location Type: Pump Flow Rate Cap: Task No: Notes: Drainage System: Sub Surface Contam.: Aff Prop Use Water: Contam. Migrated: Contact Natural Env: Incident Location: 6071 Renaud Road, Orleans - 4" Pipeline Hit Occurrence Narrative: 4" line not identified on middle locate, excavation companies failed to call to clarify locate upon finding in active 2" line and dug without markings Operation Type Involved: Item: Item Description: Device Installed Location:					
Any Health Impact: Any Enviro Impact: Service Interrupted: Was Prop Damaged: Reside App. Type: Commer App. Type: Indus App. Type: Institut App. Type: Venting Type: Vent Conn Mater: Vent Chimney Mater: Main Distribution Pipeline Pipeline Type: Pipeline Involved: Pipe Material: Plastic Depth Ground Cover: .7m Regulator Location: Regulator Type: Operation Pressure: IP Liquid Prop Make: Liquid Prop Model: Liquid Prop Serial No: Liquid Prop Notes: Equipment Type: Equipment Model: Serial No: Cylinder Capacity: Cylinder Cap Units: Cylinder Mat Type: Near Body of Water:					

Map Key	Number of Records	Direction/ Distance (m)	Elev/Diff (m)	Site	DB
66	1 of 1	NW/224.7	80.9 / 0.86	MINTO DEVELOPMENTS INC. CASTLE PINES WAY/AUBURN RIDGE GLOUCESTER CITY ON	CA
Certificate #: Application Year: Issue Date: Approval Type: Status: Application Type: Client Name: Client Address: Client City: Client Postal Code: Project Description: Contaminants: Emission Control:		7-0575-94- 94 7/11/1994 Municipal water Approved			
67	1 of 2	E/225.4	80.9 / 0.86	TREMBLAY CONSTRUCTION 700 MORNINGSTAR WAY,,OTTAWA,ON,K1W 0G6,CA ON	PINC
Incident Id: Incident No: Incident Reported Dt: Type: Status Code: Tank Status: Task No: Spills Action Centre: Fuel Type: Fuel Occurrence Tp: Date of Occurrence: Occurrence Start Dt: Depth: Customer Acct Name: Incident Address: Operation Type: Pipeline Type: Regulator Type: Summary: Reported By: Affiliation: Occurrence Desc: Damage Reason: Notes:		1899738 7/8/2016 FS-Pipeline Incident Pipeline Damage Reason Est TREMBLAY CONSTRUCTION 700 MORNINGSTAR WAY,,OTTAWA,ON,K1W 0G6,CA		Pipe Material: Fuel Category: Health Impact: Environment Impact: Property Damage: Service Interrupt: Enforce Policy: Public Relation: Pipeline System: PSIG: Attribute Category: Regulator Location: Method Details:	
67	2 of 2	E/225.4	80.9 / 0.86	Enbridge Gas Distribution Inc. 700 Morningstar Way Ottawa ON	SPL
Ref No: Year: Incident Dt: Dt MOE Arvl on Scn: MOE Reported Dt: Dt Document Closed: Site No: Facility Name: MOE Response: Site County/District:		4350-ABNHGR 2016/07/07 2016/07/08 2016/08/10 NA No		Municipality No: Nature of Damage: Discharger Report: Material Group: Health/Env Conseq: Agency Involved:	

Map Key	Number of Records	Direction/ Distance (m)	Elev/Diff (m)	Site	DB
Site Geo Ref Meth: Site District Office: Nearest Watercourse: Site Name: PL Strike Site <UNOFFICIAL> Site Address: 700 Morningstar Way Site Region: Site Municipality: Ottawa Site Lot: Site Conc: Site Geo Ref Accu: Site Map Datum: Northing: Easting: Incident Cause: Incident Event: Leak/Break Environment Impact: Nature of Impact: Contaminant Qty: 0 L System Facility Address: Client Name: Enbridge Gas Distribution Inc. Client Type: Call Report Locatn Geodata: Contaminant Code: 35 Contaminant Name: NATURAL GAS (METHANE) Contaminant Limit 1: Contam Limit Freq 1: Contaminant UN No 1: Receiving Medium: Receiving Environment: Air Incident Reason: Operator/Human Error Incident Summary: TSSA: FSB 1/2" PL Strike, made safe. Activity Preceding Spill: Property 2nd Watershed: Property Tertiary Watershed: Sector Type: Miscellaneous Industrial SAC Action Class: TSSA - Fuel Safety Branch - Hydrocarbon Fuel Release/Spill Source Type:					

68	1 of 5	ESE/235.8	81.0 / 0.95	Claridge Homes (Carson) Inc. 3138 Navan Rd Lot 5 & 6, Concession 4 (Gloucester) Ottawa ON	CA
Certificate #: 7172-8AVK8G Application Year: 2010 Issue Date: 11/19/2010 Approval Type: Municipal and Private Sewage Works Status: Approved Application Type: Client Name: Client Address: Client City: Client Postal Code: Project Description: Contaminants: Emission Control:					

68	2 of 5	ESE/235.8	81.0 / 0.95	Claridge Homes (Carson) Inc. 3138 Navan Rd Lot 5 and 6, Concession 4 Ottawa ON	CA
Certificate #: 3070-8LGQ4W					

Map Key	Number of Records	Direction/ Distance (m)	Elev/Diff (m)	Site	DB
Application Year: 2011 Issue Date: 9/23/2011 Approval Type: Municipal and Private Sewage Works Status: Approved Application Type: Client Name: Client Address: Client City: Client Postal Code: Project Description: Contaminants: Emission Control:					
68	3 of 5	ESE/235.8	81.0 / 0.95	Claridge Homes (Carson) Inc. 3138 Navan Rd Lot 5 & 6, Concession 4 (Gloucester) Ottawa ON K2P 0Y6	ECA
Approval No: 7172-8AVK8G Approval Date: 2010-11-19 Status: Approved Record Type: ECA Link Source: IDS SWP Area Name: Approval Type: ECA-MUNICIPAL AND PRIVATE SEWAGE WORKS Project Type: MUNICIPAL AND PRIVATE SEWAGE WORKS Business Name: Claridge Homes (Carson) Inc. Address: 3138 Navan Rd Lot 5 & 6, Concession 4 (Gloucester) Full Address: Full PDF Link: https://www.accessenvironment.ene.gov.on.ca/instruments/0450-8A9MP2-14.pdf PDF Site Location:					
68	4 of 5	ESE/235.8	81.0 / 0.95	Claridge Homes (Carson) Inc. 3138 Navan Rd Lot 5 and 6, Concession 4 Ottawa ON K2P 0Y6	ECA
Approval No: 3070-8LGQ4W Approval Date: 2011-09-23 Status: Approved Record Type: ECA Link Source: IDS SWP Area Name: Approval Type: ECA-MUNICIPAL AND PRIVATE SEWAGE WORKS Project Type: MUNICIPAL AND PRIVATE SEWAGE WORKS Business Name: Claridge Homes (Carson) Inc. Address: 3138 Navan Rd Lot 5 and 6, Concession 4 Full Address: Full PDF Link: https://www.accessenvironment.ene.gov.on.ca/instruments/9808-8LFQ2X-14.pdf PDF Site Location:					
68	5 of 5	ESE/235.8	81.0 / 0.95	Claridge Homes (Carson) Inc. 3138 Navan Rd Ottawa ON K2P 0Y6	ECA
Approval No: 9389-APSL68 Approval Date: 2017-07-31 Status: Approved Record Type: ECA Link Source: IDS SWP Area Name: MOE District: City: Longitude: Latitude: Geometry X: Geometry Y:					

Map Key	Number of Records	Direction/ Distance (m)	Elev/Diff (m)	Site	DB
Approval Type:		ECA-MUNICIPAL AND PRIVATE SEWAGE WORKS			
Project Type:		MUNICIPAL AND PRIVATE SEWAGE WORKS			
Business Name:		Claridge Homes (Carson) Inc.			
Address:		3138 Navan Rd			
Full Address:					
Full PDF Link:		https://www.accessenvironment.ene.gov.on.ca/instruments/4781-APPHV2-14.pdf			
PDF Site Location:					

69	1 of 1	SE/237.2	79.2 / -0.83	6102 RENAUD ST OTTAWA ON	WWIS
Well ID:	7300645			Flowing (Y/N):	
Construction Date:				Flow Rate:	
Use 1st:	Test Hole			Data Entry Status:	
Use 2nd:	Monitoring			Data Src:	
Final Well Status:	Observation Wells			Date Received:	12/05/2017
Water Type:				Selected Flag:	TRUE
Casing Material:				Abandonment Rec:	
Audit No:	Z263682			Contractor:	7241
Tag:	A189877			Form Version:	7
Constructn Method:				Owner:	
Elevation (m):				County:	OTTAWA-CARLETON
Elevatn Reliabilty:				Lot:	
Depth to Bedrock:				Concession:	
Well Depth:				Concession Name:	
Overburden/Bedrock:				Easting NAD83:	
Pump Rate:				Northing NAD83:	
Static Water Level:				Zone:	
Clear/Cloudy:				UTM Reliability:	
Municipality:	GLOUCESTER TOWNSHIP				
Site Info:					

PDF URL (Map):

Additional Detail(s) (Map)

Well Completed Date:	10/02/2017
Year Completed:	2017
Depth (m):	4.572
Latitude:	45.4286403419103
Longitude:	-75.5176194932219
Path:	

Bore Hole Information

Bore Hole ID:	1006858422	Elevation:	
DP2BR:		Elevrc:	
Spatial Status:		Zone:	18
Code OB:		East83:	459509.00
Code OB Desc:		North83:	5030699.00
Open Hole:		Org CS:	UTM83
Cluster Kind:		UTMRC:	4
Date Completed:	10/02/2017	UTMRC Desc:	margin of error : 30 m - 100 m
Remarks:		Location Method:	wwr
Loc Method Desc:	on Water Well Record		
Elevrc Desc:			
Location Source Date:			
Improvement Location Source:			
Improvement Location Method:			
Source Revision Comment:			
Supplier Comment:			

Map Key	Number of Records	Direction/ Distance (m)	Elev/Diff (m)	Site	DB
---------	-------------------	----------------------------	------------------	------	----

**Overburden and Bedrock
Materials Interval**

Formation ID: 1007044328
 Layer: 3
 Color: 2
 General Color: GREY
 Mat1: 05
 Most Common Material: CLAY
 Mat2:
 Mat2 Desc:
 Mat3: 85
 Mat3 Desc: SOFT
 Formation Top Depth: 6.0
 Formation End Depth: 15.0
 Formation End Depth UOM: ft

**Overburden and Bedrock
Materials Interval**

Formation ID: 1007044326
 Layer: 1
 Color: 2
 General Color: GREY
 Mat1: 11
 Most Common Material: GRAVEL
 Mat2: 28
 Mat2 Desc: SAND
 Mat3: 73
 Mat3 Desc: HARD
 Formation Top Depth: 0.0
 Formation End Depth: 1.0
 Formation End Depth UOM: ft

**Overburden and Bedrock
Materials Interval**

Formation ID: 1007044327
 Layer: 2
 Color: 6
 General Color: BROWN
 Mat1: 05
 Most Common Material: CLAY
 Mat2: 06
 Mat2 Desc: SILT
 Mat3: 85
 Mat3 Desc: SOFT
 Formation Top Depth: 1.0
 Formation End Depth: 6.0
 Formation End Depth UOM: ft

**Annular Space/Abandonment
Sealing Record**

Plug ID: 1007044338
 Layer: 3
 Plug From: 4.0
 Plug To: 15.0
 Plug Depth UOM: ft

**Annular Space/Abandonment
Sealing Record**

<i>Map Key</i>	<i>Number of Records</i>	<i>Direction/ Distance (m)</i>	<i>Elev/Diff (m)</i>	<i>Site</i>	<i>DB</i>
Plug ID:		1007044337			
Layer:		2			
Plug From:		1.0			
Plug To:		4.0			
Plug Depth UOM:		ft			
<u>Annular Space/Abandonment Sealing Record</u>					
Plug ID:		1007044336			
Layer:		1			
Plug From:		0.0			
Plug To:		1.0			
Plug Depth UOM:		ft			
<u>Method of Construction & Well Use</u>					
Method Construction ID:		1007044335			
Method Construction Code:		D			
Method Construction:		Direct Push			
Other Method Construction:		T			
<u>Pipe Information</u>					
Pipe ID:		1007044325			
Casing No:		0			
Comment:					
Alt Name:					
<u>Construction Record - Casing</u>					
Casing ID:		1007044331			
Layer:		1			
Material:		5			
Open Hole or Material:		PLASTIC			
Depth From:		0.0			
Depth To:		5.0			
Casing Diameter:		1.3799999952316284			
Casing Diameter UOM:		inch			
Casing Depth UOM:		ft			
<u>Construction Record - Screen</u>					
Screen ID:		1007044332			
Layer:		1			
Slot:		10			
Screen Top Depth:		5.0			
Screen End Depth:		15.0			
Screen Material:		5			
Screen Depth UOM:		ft			
Screen Diameter UOM:		inch			
Screen Diameter:		1.659999966621399			
<u>Water Details</u>					
Water ID:		1007044330			
Layer:					
Kind Code:					
Kind:					

Map Key	Number of Records	Direction/ Distance (m)	Elev/Diff (m)	Site	DB
Water Found Depth:					
Water Found Depth UOM:		ft			
Hole Diameter					
Hole ID:		1007044329			
Diameter:		2.375			
Depth From:		0.0			
Depth To:		15.0			
Hole Depth UOM:		ft			
Hole Diameter UOM:		inch			
Links					
Bore Hole ID:	1006858422	Tag No:	A189877		
Depth M:	4.572	Contractor:	7241		
Year Completed:	2017	Latitude:	45.4286403419103		
Well Completed Dt:	10/02/2017	Longitude:	-75.5176194932219		
Audit No:	Z263682	Y:	45.42864033462936		
Path:	730\7300645.pdf	X:	-75.51761933046316		

70	1 of 1	SE/241.3	78.9 / -1.14	6102 RENAUD ST OTTAWA ON	WWIS
Well ID:	7300715	Flowing (Y/N):			
Construction Date:		Flow Rate:			
Use 1st:	Test Hole	Data Entry Status:			
Use 2nd:	Monitoring	Data Src:			
Final Well Status:	Observation Wells	Date Received:	12/05/2017		
Water Type:		Selected Flag:	TRUE		
Casing Material:		Abandonment Rec:			
Audit No:	Z263681	Contractor:	7241		
Tag:	A190041	Form Version:	7		
Constructn Method:		Owner:			
Elevation (m):		County:	OTTAWA-CARLETON		
Elevatn Reliabilty:		Lot:			
Depth to Bedrock:		Concession:			
Well Depth:		Concession Name:			
Overburden/Bedrock:		Easting NAD83:			
Pump Rate:		Northing NAD83:			
Static Water Level:		Zone:			
Clear/Cloudy:		UTM Reliability:			
Municipality:	GLOUCESTER TOWNSHIP				
Site Info:					

PDF URL (Map):

Additional Detail(s) (Map)

Well Completed Date: 10/02/2017
Year Completed: 2017
Depth (m): 4.572
Latitude: 45.4285934250794
Longitude: -75.5180409219716
Path:

Bore Hole Information

Bore Hole ID: 1006862427
DP2BR:
Spatial Status:
Code OB:

Elevation:
Elevrc:
Zone: 18
East83: 459476.00

Map Key	Number of Records	Direction/ Distance (m)	Elev/Diff (m)	Site	DB
Code OB Desc:				North83:	5030694.00
Open Hole:				Org CS:	UTM83
Cluster Kind:				UTMRC:	4
Date Completed:	10/02/2017			UTMRC Desc:	margin of error : 30 m - 100 m
Remarks:				Location Method:	wwr
Loc Method Desc:		on Water Well Record			
Elevrc Desc:					
Location Source Date:					
Improvement Location Source:					
Improvement Location Method:					
Source Revision Comment:					
Supplier Comment:					

Overburden and Bedrock

Materials Interval

Formation ID: 1007046205
Layer: 3
Color: 2
General Color: GREY
Mat1: 05
Most Common Material: CLAY
Mat2: 06
Mat2 Desc: SILT
Mat3: 85
Mat3 Desc: SOFT
Formation Top Depth: 6.0
Formation End Depth: 15.0
Formation End Depth UOM: ft

Overburden and Bedrock

Materials Interval

Formation ID: 1007046203
Layer: 1
Color: 2
General Color: GREY
Mat1: 11
Most Common Material: GRAVEL
Mat2: 28
Mat2 Desc: SAND
Mat3: 85
Mat3 Desc: SOFT
Formation Top Depth: 0.0
Formation End Depth: 1.0
Formation End Depth UOM: ft

Overburden and Bedrock

Materials Interval

Formation ID: 1007046204
Layer: 2
Color: 6
General Color: BROWN
Mat1: 05
Most Common Material: CLAY
Mat2: 06
Mat2 Desc: SILT
Mat3: 85
Mat3 Desc: SOFT
Formation Top Depth: 1.0
Formation End Depth: 6.0
Formation End Depth UOM: ft

<i>Map Key</i>	<i>Number of Records</i>	<i>Direction/ Distance (m)</i>	<i>Elev/Diff (m)</i>	<i>Site</i>	<i>DB</i>
<u>Annular Space/Abandonment Sealing Record</u>					
Plug ID:		1007046214			
Layer:		2			
Plug From:		1.0			
Plug To:		4.0			
Plug Depth UOM:		ft			
<u>Annular Space/Abandonment Sealing Record</u>					
Plug ID:		1007046213			
Layer:		1			
Plug From:		0.0			
Plug To:		1.0			
Plug Depth UOM:		ft			
<u>Annular Space/Abandonment Sealing Record</u>					
Plug ID:		1007046215			
Layer:		3			
Plug From:		4.0			
Plug To:		15.0			
Plug Depth UOM:		ft			
<u>Method of Construction & Well Use</u>					
Method Construction ID:		1007046212			
Method Construction Code:		D			
Method Construction:		Direct Push			
Other Method Construction:					
<u>Pipe Information</u>					
Pipe ID:		1007046202			
Casing No:		0			
Comment:					
Alt Name:					
<u>Construction Record - Casing</u>					
Casing ID:		1007046208			
Layer:		1			
Material:		5			
Open Hole or Material:		PLASTIC			
Depth From:		0.0			
Depth To:		5.0			
Casing Diameter:		1.3799999952316284			
Casing Diameter UOM:		inch			
Casing Depth UOM:		ft			
<u>Construction Record - Screen</u>					
Screen ID:		1007046209			
Layer:		1			
Slot:		10			

Map Key	Number of Records	Direction/ Distance (m)	Elev/Diff (m)	Site	DB
Screen Top Depth:		5.0			
Screen End Depth:		15.0			
Screen Material:		5			
Screen Depth UOM:		ft			
Screen Diameter UOM:		inch			
Screen Diameter:		1.659999966621399			

Water Details

Water ID: 1007046207
 Layer:
 Kind Code:
 Kind:
 Water Found Depth:
 Water Found Depth UOM: ft

Hole Diameter

Hole ID: 1007046206
 Diameter: 2.375
 Depth From: 0.0
 Depth To: 15.0
 Hole Depth UOM: ft
 Hole Diameter UOM: inch

Links

Bore Hole ID:	1006862427	Tag No:	A190041
Depth M:	4.572	Contractor:	7241
Year Completed:	2017	Latitude:	45.4285934250794
Well Completed Dt:	10/02/2017	Longitude:	-75.5180409219716
Audit No:	Z263681	Y:	45.42859341766937
Path:	730\7300715.pdf	X:	-75.51804075967142

71	1 of 1	ESE/242.7	80.9 / 0.86	6173 Renaud Road, Ottawa ON	PINC
Incident Id:	2801790	Pipe Material:	Plastic		
Incident No:	645066	Fuel Category:	Natural Gas		
Incident Reported Dt:		Health Impact:	No		
Type:	FS-Pipeline Incident	Environment Impact:	No		
Status Code:	Pipeline Damage Reason Est	Property Damage:	Yes		
Tank Status:	RC Established	Service Interrupt:	Yes		
Task No:	3447797	Enforce Policy:	Yes		
Spills Action Centre:		Public Relation:	No		
Fuel Type:	Natural Gas	Pipeline System:	Transmission pipeline		
Fuel Occurrence Tp:	Pipeline Strike	PSIG:	40		
Date of Occurrence:	8/12/2011 0:00	Attribute Category:	FS-Perform P-line Inc Invest		
Occurrence Start Dt:	2011/08/15	Regulator Location:	Outside		
Depth:	19	Method Details:	E-mail		
Customer Acct Name:					
Incident Address:					
Operation Type:	Construction Site (pipeline strike)				
Pipeline Type:	Main Distribution Pipeline				
Regulator Type:	Service Regulator (up to 60 psi intake)				
Summary:	6173 Renaud Road, Ottawa - Pipeline Hit				
Reported By:	Wayne Pilon				
Affiliation:	Industry Stakeholder (Licensee/Registration/Certificate Holder, Facility Owner, etc.)				
Occurrence Desc:	gas main damage				
Damage Reason:	Excavation practices not sufficient				
Notes:	imprudent excavation				

Unplottable Summary

Total: **126** Unplottable sites

DB	Company Name/Site Name	Address	City	Postal
CA	GLOUCESTER CITY	NAVAN RD.	GLOUCESTER CITY ON	
CA	Minto Developments Inc.		Ottawa ON	
CA	Richcraft Homes Ltd.		Ottawa ON	
CA	Minto Developments Inc.		Ottawa ON	
CA	Richcraft Homes Ltd.		Ottawa ON	
CA	Minto Developments Inc.		Ottawa ON	
CA	Minto Developments Inc.		Ottawa ON	
CA	Minto Developments Inc.		Ottawa ON	
CA	City of Ottawa	Part of Lots 1 to 5, Concession 3	Ottawa ON	
CA	Minto Developments Inc.		Ottawa ON	
CA	Minto Developments Inc.		Ottawa ON	
CA	Richcraft Homes Ltd.		Ottawa ON	
CA	Minto Developments Inc.		Ottawa ON	
CA	1374421 Ontario Ltd.	North Part of Lot 6, Concession III	Ottawa ON	
CA	Minto Developments Inc.		Ottawa ON	
CA	Minto Developments Inc.		Ottawa ON	
CA	Minto Developments Inc.		Ottawa ON	
CA	Minto Developments Inc.		Ottawa ON	

CA	Minto Developments Inc.		Ottawa ON
CA	Minto Developments Inc.		Ottawa ON
CA	Minto Developments Inc.		Ottawa ON
CA	Minto Developments Inc.		Ottawa ON
CA	Minto Developments Inc.		Ottawa ON
CA	Minto Developments Inc.		Ottawa ON
CA	Minto Developments Inc.		Ottawa ON
CA	Richcraft Homes Ltd.		Ottawa ON
CA	Minto Developments Inc.		Ottawa ON
CA	Minto Developments Inc.		Ottawa ON
CA	Minto Developments Inc.		Ottawa ON
CA	Minto Communities Inc.		Ottawa ON
CA	Minto Developments Inc.		Ottawa ON
CA	Minto Developments Inc.		Ottawa ON
CA	Minto Developments Inc.		Ottawa ON
CA	Minto Developments Inc.		Ottawa ON
CA	Minto Developments Inc.		Ottawa ON
CA	Minto Developments Inc.		Ottawa ON
CA	1374421 Ontario Ltd.	North Part of Lot 6, Concession III	Ottawa ON
CA	Minto Developments Inc.		Ottawa ON
CA	Minto Developments Inc.		Ottawa ON
CA	Minto Developments Inc.		Ottawa ON
CA	Minto Developments Inc.		Ottawa ON

CA	Minto Developments Inc.		Ottawa ON
CA	Minto Developments Inc.		Ottawa ON
CA	Richcraft Homes Ltd.		Ottawa ON
CA	Minto Developments Inc.		Ottawa ON
CA	Minto Developments Inc.		Ottawa ON
CA	Minto Developments Inc.		Ottawa ON
CA	Taggart Construction Limited	Mobile Facility	Ottawa ON
CA	Minto Developments Inc.		Ottawa ON
CA		Lot 6, Concession 2 and 3	Ottawa ON
CA		Lot 6, Concession 2 and 3	Ottawa ON
CA		Lot 6, Concession 2 and 3	Ottawa ON
CA	Chapel Hill Subdivision - Stage 9	Lots 6 and 7, Concession 3	Gloucester ON
CA	Chapel Hill Subdivision - Stage 9	Lots 6 and 7, Concession 3	Gloucester ON
CA		Part of Lots 5 and 6, Conc. 3 Page Rd and Hydro Corridor Pt 2, Ref Plan 5R-14021	Ottawa ON
CA		Page Rd Allowance bwt Lots 5 and 6, Conc. III	Ottawa ON
CA	HUNEAULT WASTE MANAGEMENT LTD.	NAVAN RD.,LEACHATE EFF. P.S.	GLOUCESTER ON
CA	HUNEAULT WASTE MANAGEMENT LTD.	NAVAN RD., LEACHATE EFF. P.S.	GLOUCESTER ON
CA	MINTO DEVELOPMENTS INC.	AUBURN RIDGE DR./PAGE RD.	GLOUCESTER CITY ON
CA	MINTO DEVELOPMENTS INC.	ST. #3/AUBURN RIDGE DR/PAGE RD	GLOUCESTER CITY ON
CA	MICHEL LAMARCHE ENTERPRISES INC.	PAGE ROAD X-7-1094-89	GLOUCESTER CITY ON
CA	APEX CONST. (VAULTEX CONST.)	NAVAN RD.	GLOUCESTER CITY ON
CONV	Taggart Construction Limited		Ottawa ON
CONV	AECON CONSTRUCTION AND MATERIAL		ON

EBR	Taggart Construction Limited	Mobile Facility Ottawa Ontario Ottawa	ON	
EBR	Minto Communities Inc.	Ottawa, Ontario CITY OF OTTAWA	ON	
EBR	Richcraft Homes Ltd.	Ottawa, ON Canada	ON	
EBR	Marcel Brazeau Limited		ON	
EBR	Minto Communities		ON	
ECA	Minto Communities Inc.		Ottawa ON	K1P 0B6
ECA	Minto Communities Inc.		Ottawa ON	K1P 0B6
ECA	Minto Communities Inc.		Ottawa ON	K1P 0B6
ECA	Tamarack (Mer Bleu) Corporation	Brian Coburn Boulevard	Ottawa ON	K1V 8Y3
ECA	Minto Communities Inc.		Ottawa ON	K1P 0B6
ECA	Minto Communities Inc.		Ottawa ON	K1P 0B6
ECA	City of Ottawa	Navan Rd	Ottawa ON	K2G 6J8
ECA	Minto Communities Inc.		Ottawa ON	K1P 0B6
ECA	The Corporation of the City of Ottawa	Brian Coburn Boulevard	Ottawa ON	K2G 7E6
ECA	Richcraft Homes Ltd.		Ottawa ON	K1G 4K1
ECA	City of Ottawa	Brian Coburn Boulevard	Ottawa ON	K2G 6J8
ECA	Minto Communities Inc.		Ottawa ON	K1P 0B6
ECA	Minto Communities Inc.		Ottawa ON	K1P 0B6
ECA	Minto Developments Inc.		Ottawa ON	K1R 7Y2
ECA	Richcraft Homes Ltd.		Ottawa ON	K1G 4K1
ECA	Minto Communities Inc.		Ottawa ON	K1P 0B6
ECA	Minto Communities Inc.		Ottawa ON	K1P 0B6
ECA	Taggart Construction Limited	Mobile Facility	Ottawa ON	K1V 8Y3

ECA	Richcraft Homes Ltd.		Ottawa ON	K1G 4K1
ECA	Minto Developments Inc.		Ottawa ON	K1R 7Y2
ECA	Richcraft Homes Ltd.		Ottawa ON	K1G 4K1
ECA	Minto Communities Inc.		Ottawa ON	K1P 0B6
ECA	City of Ottawa	Navan Road	Ottawa ON	K1S 5K2
ECA	Minto Communities Inc.		Ottawa ON	K1P 0B6
ECA	Minto Communities Inc.		Ottawa ON	K1P 0B6
ECA	City of Ottawa	Brian Coburn Blvd Navan Road	Ottawa ON	K2G 6J8
ECA	Minto Communities Inc.		Ottawa ON	K1P 0B6
ECA	Minto Communities Inc.		Ottawa ON	K1P 0B6
ECA	Waste Management of Canada Corporation	Lot 5, 2 and 3 concession	Ottawa ON	K0A 1L0
ECA	Minto Communities Inc.		Ottawa ON	K1P 0B6
ECA	Minto Communities Inc.		Ottawa ON	K1P 0B6
GEN	MARCEL BRAZEAU LTD.	LOT 6, CONC. 3 OFF NAVAN ROAD C/O BOX 231 R.R.#9	GLOUCESTER ON	K1G 3N5
PTTW	Burnside Sand & Gravel Limited	Lots 6 7 and 8, Concession 4, City of Ottawa CITY OF OTTAWA	ON	
PTTW	Minto Communities Inc.		ON	
PTTW	Minto Communities Inc.		ON	
SPL	NAVRO INC	ON MR. CALLAHAN PROPERTY NAVAN ROAD GLOUCESTER PLANT NAVAN ROAD	GLOUCESTER CITY ON	
SPL	Taggart Construction Limited		Ottawa ON	
SPL	City of Ottawa	and Page Road	Ottawa ON	
WWIS		lot 6	ON	
WWIS		lot 5	ON	
WWIS		lot 5	ON	

WWIS	lot 6	ON
WWIS	con 4	ON
WWIS	lot 5	ON
WWIS	lot 6	ON
WWIS	lot 5	ON
WWIS	lot 6	ON
WWIS	lot 7	ON
WWIS	lot 6	ON
WWIS	con 3	ON
WWIS	lot 7	ON
WWIS	lot 6	ON
WWIS	lot 7	ON
WWIS	lot 5	ON
WWIS	lot 5	ON
WWIS	lot 5	ON
WWIS	lot 5	ON

Unplottable Report

Site: GLOUCESTER CITY
NAVAN RD. GLOUCESTER CITY ON

Database:
CA

Certificate #: 3-2067-87-
Application Year: 87
Issue Date: 11/17/1987
Approval Type: Municipal sewage
Status: Approved
Application Type:
Client Name:
Client Address:
Client City:
Client Postal Code:
Project Description:
Contaminants:
Emission Control:

Site: Minto Developments Inc.
Ottawa ON

Database:
CA

Certificate #: 8733-8J9RH6
Application Year: 2011
Issue Date: 7/28/2011
Approval Type: Municipal and Private Sewage Works
Status: Approved
Application Type:
Client Name:
Client Address:
Client City:
Client Postal Code:
Project Description:
Contaminants:
Emission Control:

Site: Richcraft Homes Ltd.
Ottawa ON

Database:
CA

Certificate #: 9817-7WNR3C
Application Year: 2009
Issue Date: 10/15/2009
Approval Type: Municipal and Private Sewage Works
Status: Approved
Application Type:
Client Name:
Client Address:
Client City:
Client Postal Code:
Project Description:
Contaminants:
Emission Control:

Site: Minto Developments Inc.
Ottawa ON

Database:
CA

Certificate #: 9152-65XHVP

Application Year: 2004
Issue Date: 10/21/2004
Approval Type: Municipal and Private Sewage Works
Status: Approved
Application Type:
Client Name:
Client Address:
Client City:
Client Postal Code:
Project Description:
Contaminants:
Emission Control:

Site: *Richcraft Homes Ltd.*
Ottawa ON

Database:
CA

Certificate #: 9080-5UYQRL
Application Year: 2004
Issue Date: 1/8/2004
Approval Type: Municipal and Private Sewage Works
Status: Approved
Application Type:
Client Name:
Client Address:
Client City:
Client Postal Code:
Project Description:
Contaminants:
Emission Control:

Site: *Minto Developments Inc.*
Ottawa ON

Database:
CA

Certificate #: 8418-76APWL
Application Year: 2007
Issue Date: 8/22/2007
Approval Type: Municipal and Private Sewage Works
Status: Approved
Application Type:
Client Name:
Client Address:
Client City:
Client Postal Code:
Project Description:
Contaminants:
Emission Control:

Site: *Minto Developments Inc.*
Ottawa ON

Database:
CA

Certificate #: 8133-65GMW9
Application Year: 2004
Issue Date: 10/6/2004
Approval Type: Municipal and Private Sewage Works
Status: Approved
Application Type:
Client Name:
Client Address:
Client City:
Client Postal Code:
Project Description:
Contaminants:
Emission Control:

Site: Minto Developments Inc.
Ottawa ON

Database:
CA

Certificate #: 7996-5Q7RGN
Application Year: 2003
Issue Date: 8/12/2003
Approval Type: Municipal and Private Sewage Works
Status: Approved
Application Type:
Client Name:
Client Address:
Client City:
Client Postal Code:
Project Description:
Contaminants:
Emission Control:

Site: City of Ottawa
Part of Lots 1 to 5, Concession 3 Ottawa ON

Database:
CA

Certificate #: 7940-5X6RQ2
Application Year: 2004
Issue Date: 6/16/2004
Approval Type: Municipal and Private Sewage Works
Status: Approved
Application Type:
Client Name:
Client Address:
Client City:
Client Postal Code:
Project Description:
Contaminants:
Emission Control:

Site: Minto Developments Inc.
Ottawa ON

Database:
CA

Certificate #: 7788-6XDSAP
Application Year: 2007
Issue Date: 1/19/2007
Approval Type: Municipal and Private Sewage Works
Status: Revoked and/or Replaced
Application Type:
Client Name:
Client Address:
Client City:
Client Postal Code:
Project Description:
Contaminants:
Emission Control:

Site: Minto Developments Inc.
Ottawa ON

Database:
CA

Certificate #: 7677-7DPNN3
Application Year: 2008
Issue Date: 5/1/2008
Approval Type: Municipal and Private Sewage Works
Status: Approved
Application Type:
Client Name:
Client Address:

Client City:
Client Postal Code:
Project Description:
Contaminants:
Emission Control:

Site: *Richcraft Homes Ltd.*
Ottawa ON

Database:
CA

Certificate #: 7432-7UVKBU
Application Year: 2009
Issue Date: 8/13/2009
Approval Type: Municipal and Private Sewage Works
Status: Approved
Application Type:
Client Name:
Client Address:
Client City:
Client Postal Code:
Project Description:
Contaminants:
Emission Control:

Site: *Minto Developments Inc.*
Ottawa ON

Database:
CA

Certificate #: 7355-6M4TMP
Application Year: 2006
Issue Date: 2/20/2006
Approval Type: Municipal and Private Sewage Works
Status: Approved
Application Type:
Client Name:
Client Address:
Client City:
Client Postal Code:
Project Description:
Contaminants:
Emission Control:

Site: *1374421 Ontario Ltd.*
North Part of Lot 6, Concession III Ottawa ON

Database:
CA

Certificate #: 7248-6M3NHQ
Application Year: 2006
Issue Date: 2/17/2006
Approval Type: Municipal and Private Sewage Works
Status: Approved
Application Type:
Client Name:
Client Address:
Client City:
Client Postal Code:
Project Description:
Contaminants:
Emission Control:

Site: *Minto Developments Inc.*
Ottawa ON

Database:
CA

Certificate #: 7163-5SYQ3M
Application Year: 2003

Issue Date: 11/14/2003
Approval Type: Municipal and Private Sewage Works
Status: Approved
Application Type:
Client Name:
Client Address:
Client City:
Client Postal Code:
Project Description:
Contaminants:
Emission Control:

Site: Minto Developments Inc.
Ottawa ON

Database:
CA

Certificate #: 7043-6P2REB
Application Year: 2006
Issue Date: 4/20/2006
Approval Type: Municipal and Private Sewage Works
Status: Approved
Application Type:
Client Name:
Client Address:
Client City:
Client Postal Code:
Project Description:
Contaminants:
Emission Control:

Site: Minto Developments Inc.
Ottawa ON

Database:
CA

Certificate #: 6733-5NSKZ9
Application Year: 2003
Issue Date: 6/23/2003
Approval Type: Municipal and Private Sewage Works
Status: Approved
Application Type:
Client Name:
Client Address:
Client City:
Client Postal Code:
Project Description:
Contaminants:
Emission Control:

Site: Minto Developments Inc.
Ottawa ON

Database:
CA

Certificate #: 6380-6JGQ7B
Application Year: 2005
Issue Date: 12/29/2005
Approval Type: Municipal and Private Sewage Works
Status: Revoked and/or Replaced
Application Type:
Client Name:
Client Address:
Client City:
Client Postal Code:
Project Description:
Contaminants:
Emission Control:

Site: Minto Developments Inc.
Ottawa ON

Database:
CA

Certificate #: 6002-7DAKG9
Application Year: 2008
Issue Date: 4/2/2008
Approval Type: Municipal and Private Sewage Works
Status: Revoked and/or Replaced
Application Type:
Client Name:
Client Address:
Client City:
Client Postal Code:
Project Description:
Contaminants:
Emission Control:

Site: Minto Developments Inc.
Ottawa ON

Database:
CA

Certificate #: 5963-766KNS
Application Year: 2007
Issue Date: 8/21/2007
Approval Type: Municipal and Private Sewage Works
Status: Approved
Application Type:
Client Name:
Client Address:
Client City:
Client Postal Code:
Project Description:
Contaminants:
Emission Control:

Site: Minto Developments Inc.
Ottawa ON

Database:
CA

Certificate #: 5840-6NRNJD
Application Year: 2006
Issue Date: 5/4/2006
Approval Type: Municipal and Private Sewage Works
Status: Approved
Application Type:
Client Name:
Client Address:
Client City:
Client Postal Code:
Project Description:
Contaminants:
Emission Control:

Site: Minto Developments Inc.
Ottawa ON

Database:
CA

Certificate #: 5109-66JPRR
Application Year: 2004
Issue Date: 11/9/2004
Approval Type: Municipal and Private Sewage Works
Status: Approved
Application Type:
Client Name:
Client Address:
Client City:

Client Postal Code:
Project Description:
Contaminants:
Emission Control:

Site: *Minto Developments Inc.*
Ottawa ON

Database:
CA

Certificate #: 4309-6VTJMR
Application Year: 2006
Issue Date: 12/1/2006
Approval Type: Municipal and Private Sewage Works
Status: Approved
Application Type:
Client Name:
Client Address:
Client City:
Client Postal Code:
Project Description:
Contaminants:
Emission Control:

Site: *Minto Developments Inc.*
Ottawa ON

Database:
CA

Certificate #: 4208-6J7J5T
Application Year: 2005
Issue Date: 11/17/2005
Approval Type: Municipal and Private Sewage Works
Status: Approved
Application Type:
Client Name:
Client Address:
Client City:
Client Postal Code:
Project Description:
Contaminants:
Emission Control:

Site: *Minto Developments Inc.*
Ottawa ON

Database:
CA

Certificate #: 3934-5QBL78
Application Year: 2003
Issue Date: 9/18/2003
Approval Type: Municipal and Private Sewage Works
Status: Approved
Application Type:
Client Name:
Client Address:
Client City:
Client Postal Code:
Project Description:
Contaminants:
Emission Control:

Site: *Richcraft Homes Ltd.*
Ottawa ON

Database:
CA

Certificate #: 3841-632P4R
Application Year: 2004
Issue Date: 7/20/2004

Approval Type: Municipal and Private Sewage Works
Status: Approved
Application Type:
Client Name:
Client Address:
Client City:
Client Postal Code:
Project Description:
Contaminants:
Emission Control:

Site: *Minto Developments Inc.*
Ottawa ON

Database:
CA

Certificate #: 3403-5MAJ6D
Application Year: 2003
Issue Date: 5/9/2003
Approval Type: Municipal and Private Sewage Works
Status: Approved
Application Type:
Client Name:
Client Address:
Client City:
Client Postal Code:
Project Description:
Contaminants:
Emission Control:

Site: *Minto Developments Inc.*
Ottawa ON

Database:
CA

Certificate #: 3360-7H3RCS
Application Year: 2008
Issue Date: 8/8/2008
Approval Type: Municipal and Private Sewage Works
Status: Approved
Application Type:
Client Name:
Client Address:
Client City:
Client Postal Code:
Project Description:
Contaminants:
Emission Control:

Site: *Minto Developments Inc.*
Ottawa ON

Database:
CA

Certificate #: 3324-5PXLMV
Application Year: 2003
Issue Date: 7/31/2003
Approval Type: Municipal and Private Sewage Works
Status: Approved
Application Type:
Client Name:
Client Address:
Client City:
Client Postal Code:
Project Description:
Contaminants:
Emission Control:

Site: Minto Communities Inc.
Ottawa ON

Database:
CA

Certificate #: 3058-7JZKTF
Application Year: 2008
Issue Date: 10/7/2008
Approval Type: Municipal and Private Sewage Works
Status: Approved
Application Type:
Client Name:
Client Address:
Client City:
Client Postal Code:
Project Description:
Contaminants:
Emission Control:

Site: Minto Developments Inc.
Ottawa ON

Database:
CA

Certificate #: 2814-68ZN2P
Application Year: 2005
Issue Date: 2/2/2005
Approval Type: Municipal and Private Sewage Works
Status: Approved
Application Type:
Client Name:
Client Address:
Client City:
Client Postal Code:
Project Description:
Contaminants:
Emission Control:

Site: Minto Developments Inc.
Ottawa ON

Database:
CA

Certificate #: 2803-6XKQB2
Application Year: 2007
Issue Date: 1/25/2007
Approval Type: Municipal and Private Sewage Works
Status: Approved
Application Type:
Client Name:
Client Address:
Client City:
Client Postal Code:
Project Description:
Contaminants:
Emission Control:

Site: Minto Developments Inc.
Ottawa ON

Database:
CA

Certificate #: 2539-66USUQ
Application Year: 2004
Issue Date: 11/25/2004
Approval Type: Municipal and Private Sewage Works
Status: Approved
Application Type:
Client Name:
Client Address:
Client City:
Client Postal Code:

Project Description:
Contaminants:
Emission Control:

Site: *Minto Developments Inc.*
Ottawa ON

Database:
CA

Certificate #: 2530-6JULSK
Application Year: 2005
Issue Date: 12/16/2005
Approval Type: Municipal and Private Sewage Works
Status: Approved
Application Type:
Client Name:
Client Address:
Client City:
Client Postal Code:
Project Description:
Contaminants:
Emission Control:

Site: *Minto Developments Inc.*
Ottawa ON

Database:
CA

Certificate #: 2206-5J5J5M
Application Year: 2003
Issue Date: 1/27/2003
Approval Type: Municipal and Private Sewage Works
Status: Approved
Application Type:
Client Name:
Client Address:
Client City:
Client Postal Code:
Project Description:
Contaminants:
Emission Control:

Site: *Minto Developments Inc.*
Ottawa ON

Database:
CA

Certificate #: 1930-5HZMDY
Application Year: 2003
Issue Date: 1/21/2003
Approval Type: Municipal and Private Sewage Works
Status: Approved
Application Type:
Client Name:
Client Address:
Client City:
Client Postal Code:
Project Description:
Contaminants:
Emission Control:

Site: *1374421 Ontario Ltd.*
North Part of Lot 6, Concession III Ottawa ON

Database:
CA

Certificate #: 1907-62VS2P
Application Year: 2004
Issue Date: 7/21/2004
Approval Type: Municipal and Private Sewage Works

Status: Revoked and/or Replaced
Application Type:
Client Name:
Client Address:
Client City:
Client Postal Code:
Project Description:
Contaminants:
Emission Control:

Site: *Minto Developments Inc.*
Ottawa ON

Database:
CA

Certificate #: 1814-73VJMC
Application Year: 2007
Issue Date: 6/7/2007
Approval Type: Municipal and Private Sewage Works
Status: Approved
Application Type:
Client Name:
Client Address:
Client City:
Client Postal Code:
Project Description:
Contaminants:
Emission Control:

Site: *Minto Developments Inc.*
Ottawa ON

Database:
CA

Certificate #: 1688-5ZCP3J
Application Year: 2004
Issue Date: 5/28/2004
Approval Type: Municipal and Private Sewage Works
Status: Approved
Application Type:
Client Name:
Client Address:
Client City:
Client Postal Code:
Project Description:
Contaminants:
Emission Control:

Site: *Minto Developments Inc.*
Ottawa ON

Database:
CA

Certificate #: 1530-6QQL2J
Application Year: 2006
Issue Date: 7/14/2006
Approval Type: Municipal and Private Sewage Works
Status: Approved
Application Type:
Client Name:
Client Address:
Client City:
Client Postal Code:
Project Description:
Contaminants:
Emission Control:

Site: *Minto Developments Inc.*

Database:
CA

Ottawa ON

Certificate #: 1462-76TNSQ
Application Year: 2007
Issue Date: 9/11/2007
Approval Type: Municipal and Private Sewage Works
Status: Approved
Application Type:
Client Name:
Client Address:
Client City:
Client Postal Code:
Project Description:
Contaminants:
Emission Control:

Site: *Minto Developments Inc.*
Ottawa ON

Database:
CA

Certificate #: 1305-5PNSMF
Application Year: 2003
Issue Date: 7/22/2003
Approval Type: Municipal and Private Sewage Works
Status: Approved
Application Type:
Client Name:
Client Address:
Client City:
Client Postal Code:
Project Description:
Contaminants:
Emission Control:

Site: *Minto Developments Inc.*
Ottawa ON

Database:
CA

Certificate #: 1297-6SPJ46
Application Year: 2006
Issue Date: 8/17/2006
Approval Type: Municipal and Private Sewage Works
Status: Approved
Application Type:
Client Name:
Client Address:
Client City:
Client Postal Code:
Project Description:
Contaminants:
Emission Control:

Site: *Richcraft Homes Ltd.*
Ottawa ON

Database:
CA

Certificate #: 1207-5YPRH9
Application Year: 2004
Issue Date: 5/6/2004
Approval Type: Municipal and Private Sewage Works
Status: Approved
Application Type:
Client Name:
Client Address:
Client City:
Client Postal Code:
Project Description:

Contaminants:
Emission Control:

Site: *Minto Developments Inc.*
Ottawa ON

Database:
CA

Certificate #: 1168-67AKKL
Application Year: 2004
Issue Date: 12/7/2004
Approval Type: Municipal and Private Sewage Works
Status: Revoked and/or Replaced
Application Type:
Client Name:
Client Address:
Client City:
Client Postal Code:
Project Description:
Contaminants:
Emission Control:

Site: *Minto Developments Inc.*
Ottawa ON

Database:
CA

Certificate #: 1002-6GQJNY
Application Year: 2005
Issue Date: 10/3/2005
Approval Type: Municipal and Private Sewage Works
Status: Approved
Application Type:
Client Name:
Client Address:
Client City:
Client Postal Code:
Project Description:
Contaminants:
Emission Control:

Site: *Minto Developments Inc.*
Ottawa ON

Database:
CA

Certificate #: 0681-67QTZP
Application Year: 2005
Issue Date: 1/11/2005
Approval Type: Municipal and Private Sewage Works
Status: Approved
Application Type:
Client Name:
Client Address:
Client City:
Client Postal Code:
Project Description:
Contaminants:
Emission Control:

Site: *Taggart Construction Limited*
Mobile Facility Ottawa ON

Database:
CA

Certificate #: 0636-7KEL2F
Application Year: 2008
Issue Date: 11/19/2008
Approval Type: Air
Status: Approved

Application Type:
Client Name:
Client Address:
Client City:
Client Postal Code:
Project Description:
Contaminants:
Emission Control:

Site: **Minto Developments Inc.**
Ottawa ON

Database:
CA

Certificate #: 0523-7EVPTJ
Application Year: 2008
Issue Date: 8/21/2008
Approval Type: Municipal and Private Sewage Works
Status: Approved
Application Type:
Client Name:
Client Address:
Client City:
Client Postal Code:
Project Description:
Contaminants:
Emission Control:

Site: **Lot 6, Concession 2 and 3 Ottawa ON**

Database:
CA

Certificate #: 1760-4W5ML6
Application Year: 01
Issue Date: 4/25/01
Approval Type: Municipal & Private water
Status: Approved
Application Type: New Certificate of Approval
Client Name: KNL Developments Inc.
Client Address: 222 Somerset Street West, Suite 300
Client City: Ottawa
Client Postal Code: K2P 2G3
Project Description: Watermains to be constructed on Witherspoon Crescent
Contaminants:
Emission Control:

Site: **Lot 6, Concession 2 and 3 Ottawa ON**

Database:
CA

Certificate #: 5772-4W5M6D
Application Year: 01
Issue Date: 4/25/01
Approval Type: Municipal & Private sewage
Status: Approved
Application Type: New Certificate of Approval
Client Name: KNL Developments Inc.
Client Address: 222 Somerset Street West, Suite 300
Client City: Ottawa
Client Postal Code: K2P 2G3
Project Description: Storm and sanitary sewers to be constructed on Witherspoon Crescent
Contaminants:
Emission Control:

Site: **Lot 6, Concession 2 and 3 Ottawa ON**

Database:
CA

Certificate #: 6816-54HQ5P
Application Year: 01
Issue Date: 11/16/01
Approval Type: Municipal & Private sewage
Status: Approved
Application Type: New Certificate of Approval
Client Name: KNL Developments Inc.
Client Address: 222 Somerset Street West, Suite 300
Client City: Ottawa
Client Postal Code: K2P 2G3
Project Description: Sanitary Sewers including appurtenances from approximately 50m west of Ironside Court to the Goulbourn Forced Road to serve the Kanata Lakes Subdivision, City of Ottawa
Contaminants:
Emission Control:

Site: *Chapel Hill Subdivision - Stage 9
Lots 6 and 7, Concession 3 Gloucester ON*

Database:
[CA](#)

Certificate #: 7464-4TWJ5Q
Application Year: 01
Issue Date: 3/16/01
Approval Type: Municipal & Private sewage
Status: Approved
Application Type: New Certificate of Approval
Client Name: Minto Developments Inc.
Client Address: 427 Laurier Ave. West
Client City: Ottawa
Client Postal Code: K1R 7Y2
Project Description: This proposal is for the construction of a storm water management facility to serve Chapel Hill Subdivision, Stage 9.
Contaminants:
Emission Control:

Site: *Chapel Hill Subdivision - Stage 9
Lots 6 and 7, Concession 3 Gloucester ON*

Database:
[CA](#)

Certificate #: 7337-4VAJB8
Application Year: 01
Issue Date: 4/2/01
Approval Type: Municipal & Private sewage
Status: Approved
Application Type: New Certificate of Approval
Client Name: Minto Developments Inc.
Client Address: 427 Laurier Avenue West, Suite 300
Client City: Ottawa
Client Postal Code: K1R 7Y2
Project Description: This application is for construction of sanitary sewage pumping station and installation of sanitary force mains to serve Chapel Hill Subdivision- Stage 9
Contaminants:
Emission Control:

Site: *Part of Lots 5 and 6, Conc. 3 Page Rd and Hydro Corridor Pt 2, Ref Plan 5R-14021 Ottawa ON*

Database:
[CA](#)

Certificate #: 7125-4WTRKD
Application Year: 01
Issue Date: 5/18/01
Approval Type: Municipal & Private water
Status: Approved
Application Type: New Certificate of Approval
Client Name: Corporation of the City of Ottawa
Client Address: 110 Laurier Avenue West
Client City: Ottawa
Client Postal Code: K1P 1J1

Project Description: watermains to be constructed on Page Road and Easement within Hydro Corridor
Contaminants:
Emission Control:

Site: Page Rd Allowance bwt Lots 5 and 6, Conc. III Ottawa ON

Database:
CA

Certificate #: 4785-4XFRCP
Application Year: 01
Issue Date: 6/8/01
Approval Type: Municipal & Private sewage
Status: Approved
Application Type: New Certificate of Approval
Client Name: Corporation of the City of Ottawa
Client Address: 110 Laurier Avenue West
Client City: Ottawa
Client Postal Code: K1P 1J1
Project Description: The works consist of installation of about 240 m of twin forcemains (300 mm and 400 mm dia.) that will become part of the future Forest Valley P.S. forcemains. The works will be done at this time to take advantage of the road construction. The works include connection to the existing M. H. (bulkheads will be provided at stub ends) and installation of the drain chamber. The forcemains is located within Page Road from approximately 40 m south of Montpelier PL to approximately 280 m south of Montpelier PL.

Contaminants:
Emission Control:

Site: HUNEAULT WASTE MANAGEMENT LTD.
NAVAN RD., LEACHATE EFF. P.S. GLOUCESTER ON

Database:
CA

Certificate #: 3-0111-98-
Application Year: 98
Issue Date: 7/23/1998
Approval Type: Municipal sewage
Status: PEO
Application Type:
Client Name:
Client Address:
Client City:
Client Postal Code:
Project Description:
Contaminants:
Emission Control:

Site: HUNEAULT WASTE MANAGEMENT LTD.
NAVAN RD., LEACHATE EFF. P.S. GLOUCESTER ON

Database:
CA

Certificate #: 3-0111-98-
Application Year: 98
Issue Date: 3/3/1998
Approval Type: Municipal sewage
Status: PEO
Application Type:
Client Name:
Client Address:
Client City:
Client Postal Code:
Project Description:
Contaminants:
Emission Control:

Site: MINTO DEVELOPMENTS INC.
AUBURN RIDGE DR./PAGE RD. GLOUCESTER CITY ON

Database:
CA

Certificate #: 3-0774-94-

Application Year: 94
Issue Date: 7/11/1994
Approval Type: Municipal sewage
Status: Approved
Application Type:
Client Name:
Client Address:
Client City:
Client Postal Code:
Project Description:
Contaminants:
Emission Control:

Site: **MINTO DEVELOPMENTS INC.**
ST. #3/AUBURN RIDGE DR/PAGE RD GLOUCESTER CITY ON

Database:
CA

Certificate #: 3-0614-94-
Application Year: 94
Issue Date: 6/29/1994
Approval Type: Municipal sewage
Status: Approved
Application Type:
Client Name:
Client Address:
Client City:
Client Postal Code:
Project Description:
Contaminants:
Emission Control:

Site: **MICHEL LAMARCHE ENTERPRISES INC.**
PAGE ROAD X-7-1094-89 GLOUCESTER CITY ON

Database:
CA

Certificate #: 3-1323-89-
Application Year: 89
Issue Date: 7/17/1989
Approval Type: Municipal sewage
Status: Approved
Application Type:
Client Name:
Client Address:
Client City:
Client Postal Code:
Project Description:
Contaminants:
Emission Control:

Site: **APEX CONST. (VAULTEX CONST.)**
NAVAN RD. GLOUCESTER CITY ON

Database:
CA

Certificate #: 3-1234-86-
Application Year: 86
Issue Date: 9/11/1986
Approval Type: Municipal sewage
Status: Approved
Application Type:
Client Name:
Client Address:
Client City:
Client Postal Code:
Project Description:
Contaminants:
Emission Control:

Site: Taggart Construction Limited
Ottawa ON

Database:
CONV

File No: 012802

Location:

Crown Brief No:

Region:

Court Location:

Ministry District:

Publication City:

Publication Title:

Act:

Act(s):

First Matter:

Second Matter:

Investigation 1:

Investigation 2:

Penalty Imposed:

Description:

Taggart Construction Limited, Paterson Group Inc. and Robert Passmore have been fined \$5,000 each, totalling \$15,000 plus a victim fine surcharge, after pleading guilty on January 15, 2009 to violations under the Ontario Water Resources Act. Taggart Construction Limited and Paterson Group Inc. were convicted of failing to comply with a Provincial Officer Order by taking more than 50,000 litres of water per day, and Mr. Passmore was convicted of giving false or misleading information to the ministry. The parties were given six months to pay the fine. The Court heard that Taggart Construction Limited was contracted by a developer to install municipal services at a subdivision in Ottawa which required dewatering activities. After being issued a Provincial Officer Order to restrict water taking activities to below 50,000 litres per day until a permit had been obtained, Taggart hired Paterson Group Inc. to submit an application for the permit. Taggart then pumped over 50,000 litres of water based on information provided by Paterson Group employee, Mr. Passmore, that the go ahead to pump had been given when a permit had yet to be issued. In an interview with ministry investigators, Mr. Passmore denied giving Taggart verbal approval to pump in excess of 50,000 litres per day. Taggart Construction Limited, Paterson Group Inc. and Mr. Passmore were charged following an investigation by the Ministry of the Environment's Investigations and Enforcement Branch.

Background:

URL:

Additional Details

Publication Date:

Count: 1

Act: OWRA

Regulation:

Section:

Act/Regulation/Section: OWRA

Date of Offence:

Date of Conviction:

Date Charged: January 15, 2009

Charge Disposition: fine, victim fine surcharge

Fine: \$5,000

Synopsis:

Site: AECON CONSTRUCTION AND MATERIAL
ON

Database:
CONV

File No:

Location:

Crown Brief No: 98-0000-9004

Region: EASTERN REGION

Court Location:

Ministry District:

Publication City:

Publication Title:

Act:

Act(s):

First Matter:

Second Matter:

Investigation 1:

Investigation 2:

Penalty Imposed:

Description:

THIS IS THE EASTERN BRIEF FOR ALL P.O.A. TICKETS

Background:

URL:

Additional Details

Publication Date:
Count: 1
Act: OWRA
Regulation:
Section: 34(8)
Act/Regulation/Section: OWRA- -34(8)
Date of Offence:
Date of Conviction:
Date Charged: 11/1/01
Charge Disposition: SUSPENDED SENTENCE
Fine: \$305.00
Synopsis:

Site: **Taggart Construction Limited**
Mobile Facility Ottawa Ontario Ottawa ON

Database:
EBR

EBR Registry No: IA07E0165
Ministry Ref No: 8556-6XWUA3
Notice Type: Instrument Decision
Notice Stage:
Notice Date: December 09, 2008
Proposal Date: January 30, 2007
Year: 2007
Instrument Type: (EPA s. 9) - Approval for discharge into the natural environment other than water (i.e. Air)
Off Instrument Name:
Posted By:
Company Name: Taggart Construction Limited
Site Address:
Location Other:
Proponent Name:
Proponent Address: 3187 Albion Rd S, Ottawa Ontario, K1V 8Y3
Comment Period:
URL:

Decision Posted:
Exception Posted:
Section:
Act 1:
Act 2:
Site Location Map:

Site Location Details:

Mobile Facility Ottawa Ontario Ottawa

Site: **Minto Communities Inc.**
Ottawa, Ontario CITY OF OTTAWA ON

Database:
EBR

EBR Registry No: 013-0315
Ministry Ref No: MNRF INST 30/17
Notice Type: Instrument Decision
Notice Stage:
Notice Date: September 28, 2017
Proposal Date: April 10, 2017
Year: 2017
Instrument Type: (ESA s.17(2) (c)) - Permit for activities with conditions to achieve overall benefit to the species
Off Instrument Name:
Posted By:
Company Name: Minto Communities Inc.
Site Address:
Location Other:
Proponent Name:
Proponent Address: 180 Kent Street , Suite 200, Ottawa Ontario, Canada K1P 0B6, Minto Communities Inc., 180 Kent Street , Suite 200, Ottawa Ontario, Canada K1P 0B6
Comment Period:
URL:

Site Location Details:

Ottawa, Ontario CITY OF OTTAWA

Site: *Richcraft Homes Ltd.*
Ottawa, ON Canada ON

Database:
EBR

EBR Registry No:	019-1273	Decision Posted:	May 10, 2021
Ministry Ref No:	KV-C-001-18	Exception Posted:	
Notice Type:	Instrument	Section:	Section 17 (2) (c)
Notice Stage:	Decision	Act 1:	Endangered Species Act , R.S.O. 2007
Notice Date:		Act 2:	Endangered Species Act, 2007
Proposal Date:	February 27, 2020	Site Location Map:	
Year:	2020		
Instrument Type:	Permit for activities to achieve an overall benefit to a species		
Off Instrument Name:	Permit for activities with conditions to achieve overall benefit to the species (ESA s.17(2) (c))		
Posted By:	Ministry of the Environment, Conservation and Parks		
Company Name:			
Site Address:	Ottawa, ON Canada		
Location Other:			
Proponent Name:	Richcraft Homes Ltd.		
Proponent Address:	Richcraft Homes Ltd. 2280 St. Laurent Boulevard Unit 201 Ottawa, ON K1G4K1 Canada		
Comment Period:	February 27, 2020 - March 28, 2020 (30 days) Closed		
URL:	https://ero.ontario.ca/notice/019-1273		

Site Location Details:

Part of Lot 8, Concession 1 in the Geographic Township of March, Ottawa.

Site: *Marcel Brazeau Limited*
ON

Database:
EBR

EBR Registry No:	019-2113	Decision Posted:	November 10, 2020
Ministry Ref No:		Exception Posted:	
Notice Type:	Instrument	Section:	Section 13 (3.1)
Notice Stage:	Decision	Act 1:	Aggregate Resources Act, R.S.O. 1990
Notice Date:		Act 2:	Aggregate Resources Act
Proposal Date:	July 23, 2020	Site Location Map:	
Year:	2020		
Instrument Type:	Changes to the site plan for a pit or quarry		
Off Instrument Name:	Approval of licensee proposed amendment to a site plan		
Posted By:	Ministry of Natural Resources and Forestry		
Company Name:			
Site Address:			
Location Other:			
Proponent Name:	Marcel Brazeau Limited		
Proponent Address:	Marcel Brazeau Limited PO Box 231 Gloucester, ON K1G 3N5 Canada		
Comment Period:	July 23, 2020 - August 24, 2020 (32 days) Closed		
URL:	https://ero.ontario.ca/notice/019-2113		

Site Location Details:

City of Ottawa
Part Lot 8, Concession 3RF, Geographic Township of Nepean
The site is located south of Barrhaven, in the City of Ottawa, on Borrisokane Road.
The site is Aggregate Resources Act Licence No. 4219.
A link showing sites licensed under the Aggregate Resources Act is provided: <https://ontario.ca/page/find-pits-and-quarries>

Site: *Minto Communities*
ON

Database:
EBR

EBR Registry No:	019-2808	Decision Posted:	February 26, 2021
Ministry Ref No:	KV-C-001-19	Exception Posted:	
Notice Type:	Instrument	Section:	Section 17 (2) (c)

Notice Stage: Decision **Act 1:** Endangered Species Act , R.S.O. 2007
Notice Date: **Act 2:** Endangered Species Act, 2007
Proposal Date: December 4, 2020 **Site Location Map:**
Year: 2020
Instrument Type: Permit for activities to achieve an overall benefit to a species
Off Instrument Name: Permit for activities with conditions to achieve overall benefit to the species (ESA s.17(2) (c))
Posted By: Ministry of the Environment, Conservation and Parks
Company Name:
Site Address:
Location Other:
Proponent Name: Minto Communities
Proponent Address: Minto Communities 180 Kent Street Unit 200 Ottawa, ON K1P 0B6 Canada
Comment Period: December 4, 2020 - January 3, 2021 (30 days) Closed
URL: <https://ero.ontario.ca/notice/019-2808>

Site Location Details:

Part of Lot 12, Concession 4, Township of March, Ottawa

Site: **Minto Communities Inc.** **Database:**
Ottawa ON K1P 0B6 **ECA**
Approval No: 0195-95LSVA **MOE District:**
Approval Date: 2013-03-22 **City:**
Status: Approved **Longitude:**
Record Type: ECA **Latitude:**
Link Source: IDS **Geometry X:**
SWP Area Name: **Geometry Y:**
Approval Type: ECA-MUNICIPAL AND PRIVATE SEWAGE WORKS
Project Type: MUNICIPAL AND PRIVATE SEWAGE WORKS
Business Name: Minto Communities Inc.
Address:
Full Address:
Full PDF Link: <https://www.accessenvironment.ene.gov.on.ca/instruments/1964-8XNJA4-14.pdf>
PDF Site Location:

Site: **Minto Communities Inc.** **Database:**
Ottawa ON K1P 0B6 **ECA**
Approval No: 3053-8YJNWU **MOE District:**
Approval Date: 2012-10-01 **City:**
Status: Approved **Longitude:**
Record Type: ECA **Latitude:**
Link Source: IDS **Geometry X:**
SWP Area Name: **Geometry Y:**
Approval Type: ECA-MUNICIPAL AND PRIVATE SEWAGE WORKS
Project Type: MUNICIPAL AND PRIVATE SEWAGE WORKS
Business Name: Minto Communities Inc.
Address:
Full Address:
Full PDF Link: <https://www.accessenvironment.ene.gov.on.ca/instruments/1397-8XNJGH-14.pdf>
PDF Site Location:

Site: **Minto Communities Inc.** **Database:**
Ottawa ON K1P 0B6 **ECA**
Approval No: 1554-8Y2HZ6 **MOE District:**
Approval Date: 2012-09-14 **City:**
Status: Revoked and/or Replaced **Longitude:**
Record Type: ECA **Latitude:**
Link Source: IDS **Geometry X:**
SWP Area Name: **Geometry Y:**
Approval Type: ECA-MUNICIPAL AND PRIVATE SEWAGE WORKS

Project Type: MUNICIPAL AND PRIVATE SEWAGE WORKS
Business Name: Minto Communities Inc.
Address:
Full Address:
Full PDF Link: <https://www.accessenvironment.ene.gov.on.ca/instruments/1100-8WTMSY-14.pdf>
PDF Site Location:

Site: **Tamarack (Mer Bleu) Corporation**
Brian Coburn Boulevard Ottawa ON K1V 8Y3

Database:
ECA

Approval No: 3522-8S8JMQ
Approval Date: 2012-03-12
Status: Approved
Record Type: ECA
Link Source: IDS
SWP Area Name:
Approval Type: ECA-MUNICIPAL AND PRIVATE SEWAGE WORKS
Project Type: MUNICIPAL AND PRIVATE SEWAGE WORKS
Business Name: Tamarack (Mer Bleu) Corporation
Address: Brian Coburn Boulevard
Full Address:
Full PDF Link: <https://www.accessenvironment.ene.gov.on.ca/instruments/8059-8S6RZ6-14.pdf>
PDF Site Location:

MOE District:
City:
Longitude:
Latitude:
Geometry X:
Geometry Y:

Site: **Minto Communities Inc.**
Ottawa ON K1P 0B6

Database:
ECA

Approval No: 3002-8PBSB4
Approval Date: 2012-01-31
Status: Revoked and/or Replaced
Record Type: ECA
Link Source: IDS
SWP Area Name:
Approval Type: ECA-MUNICIPAL AND PRIVATE SEWAGE WORKS
Project Type: MUNICIPAL AND PRIVATE SEWAGE WORKS
Business Name: Minto Communities Inc.
Address:
Full Address:
Full PDF Link: <https://www.accessenvironment.ene.gov.on.ca/instruments/6465-8NETCD-14.pdf>
PDF Site Location:

MOE District:
City:
Longitude:
Latitude:
Geometry X:
Geometry Y:

Site: **Minto Communities Inc.**
Ottawa ON K1P 0B6

Database:
ECA

Approval No: 7202-97BLB4
Approval Date: 2013-05-23
Status: Revoked and/or Replaced
Record Type: ECA
Link Source: IDS
SWP Area Name:
Approval Type: ECA-MUNICIPAL AND PRIVATE SEWAGE WORKS
Project Type: MUNICIPAL AND PRIVATE SEWAGE WORKS
Business Name: Minto Communities Inc.
Address:
Full Address:
Full PDF Link: <https://www.accessenvironment.ene.gov.on.ca/instruments/4553-95ZKWJ-14.pdf>
PDF Site Location:

MOE District:
City:
Longitude:
Latitude:
Geometry X:
Geometry Y:

Site: **City of Ottawa**
Navan Rd Ottawa ON K2G 6J8

Database:
ECA

Approval No: 7659-ALUK3A
MOE District:

Approval Date: 2017-05-11
Status: Approved
Record Type: ECA
Link Source: IDS
SWP Area Name:
Approval Type: ECA-MUNICIPAL AND PRIVATE SEWAGE WORKS
Project Type: MUNICIPAL AND PRIVATE SEWAGE WORKS
Business Name: City of Ottawa
Address: Navan Rd
Full Address:
Full PDF Link: <https://www.accessenvironment.ene.gov.on.ca/instruments/2093-ALCKN7-14.pdf>
PDF Site Location:

City:
Longitude:
Latitude:
Geometry X:
Geometry Y:

Site: **Minto Communities Inc.**
Ottawa ON K1P 0B6

Database:
ECA

Approval No: 8270-A3ZLU2
Approval Date: 2015-11-10
Status: Approved
Record Type: ECA
Link Source: IDS
SWP Area Name:
Approval Type: ECA-MUNICIPAL AND PRIVATE SEWAGE WORKS
Project Type: MUNICIPAL AND PRIVATE SEWAGE WORKS
Business Name: Minto Communities Inc.
Address:
Full Address:
Full PDF Link: <https://www.accessenvironment.ene.gov.on.ca/instruments/8185-A3PRB5-14.pdf>
PDF Site Location:

MOE District:
City:
Longitude:
Latitude:
Geometry X:
Geometry Y:

Site: **The Corporation of the City of Ottawa**
Brian Coburn Boulevard Ottawa ON K2G 7E6

Database:
ECA

Approval No: 1230-A4LPM6
Approval Date: 2015-12-02
Status: Approved
Record Type: ECA
Link Source: IDS
SWP Area Name:
Approval Type: ECA-MUNICIPAL AND PRIVATE SEWAGE WORKS
Project Type: MUNICIPAL AND PRIVATE SEWAGE WORKS
Business Name: The Corporation of the City of Ottawa
Address: Brian Coburn Boulevard
Full Address:
Full PDF Link: <https://www.accessenvironment.ene.gov.on.ca/instruments/2099-A48M46-14.pdf>
PDF Site Location:

MOE District:
City:
Longitude:
Latitude:
Geometry X:
Geometry Y:

Site: **Richcraft Homes Ltd.**
Ottawa ON K1G 4K1

Database:
ECA

Approval No: 6566-A7AMSG
Approval Date: 2016-02-23
Status: Approved
Record Type: ECA
Link Source: IDS
SWP Area Name:
Approval Type: ECA-MUNICIPAL AND PRIVATE SEWAGE WORKS
Project Type: MUNICIPAL AND PRIVATE SEWAGE WORKS
Business Name: Richcraft Homes Ltd.
Address:
Full Address:
Full PDF Link: <https://www.accessenvironment.ene.gov.on.ca/instruments/1204-A4KTW4-14.pdf>
PDF Site Location:

MOE District:
City:
Longitude:
Latitude:
Geometry X:
Geometry Y:

Site: City of Ottawa
Brian Coburn Boulevard Ottawa ON K2G 6J8

Database:
ECA

Approval No: 7002-A9SLGL
Approval Date: 2016-05-13
Status: Revoked and/or Replaced
Record Type: ECA
Link Source: IDS
SWP Area Name:
Approval Type: ECA-MUNICIPAL AND PRIVATE SEWAGE WORKS
Project Type: MUNICIPAL AND PRIVATE SEWAGE WORKS
Business Name: City of Ottawa
Address: Brian Coburn Boulevard
Full Address:
Full PDF Link: <https://www.accessenvironment.ene.gov.on.ca/instruments/8723-A4CT6C-14.pdf>
PDF Site Location:

MOE District:
City:
Longitude:
Latitude:
Geometry X:
Geometry Y:

Site: Minto Communities Inc.
Ottawa ON K1P 0B6

Database:
ECA

Approval No: 7661-ABCKQL
Approval Date: 2016-06-30
Status: Approved
Record Type: ECA
Link Source: IDS
SWP Area Name:
Approval Type: ECA-MUNICIPAL AND PRIVATE SEWAGE WORKS
Project Type: MUNICIPAL AND PRIVATE SEWAGE WORKS
Business Name: Minto Communities Inc.
Address:
Full Address:
Full PDF Link: <https://www.accessenvironment.ene.gov.on.ca/instruments/5664-AB4KGV-14.pdf>
PDF Site Location:

MOE District:
City:
Longitude:
Latitude:
Geometry X:
Geometry Y:

Site: Minto Communities Inc.
Ottawa ON K1P 0B6

Database:
ECA

Approval No: 0606-AHXJCH
Approval Date: 2017-02-02
Status: Approved
Record Type: ECA
Link Source: IDS
SWP Area Name:
Approval Type: ECA-MUNICIPAL AND PRIVATE SEWAGE WORKS
Project Type: MUNICIPAL AND PRIVATE SEWAGE WORKS
Business Name: Minto Communities Inc.
Address:
Full Address:
Full PDF Link: <https://www.accessenvironment.ene.gov.on.ca/instruments/4552-AHSJ74-14.pdf>
PDF Site Location:

MOE District:
City:
Longitude:
Latitude:
Geometry X:
Geometry Y:

Site: Minto Developments Inc.
Ottawa ON K1R 7Y2

Database:
ECA

Approval No: 4490-5SYQAN
Approval Date: 2003-11-14
Status: Approved
Record Type: ECA
Link Source: IDS
SWP Area Name:
Approval Type: ECA-Municipal Drinking Water Systems
Project Type: Municipal Drinking Water Systems

MOE District:
City:
Longitude:
Latitude:
Geometry X:
Geometry Y:

Business Name: Minto Developments Inc.
Address:
Full Address:
Full PDF Link:
PDF Site Location:

Site: *Richcraft Homes Ltd.*
Ottawa ON K1G 4K1

Database:
ECA

Approval No: 9080-5UYQRL
Approval Date: 2004-01-08
Status: Approved
Record Type: ECA
Link Source: IDS
SWP Area Name:
Approval Type: ECA-MUNICIPAL AND PRIVATE SEWAGE WORKS
Project Type: MUNICIPAL AND PRIVATE SEWAGE WORKS
Business Name: Richcraft Homes Ltd.
Address:
Full Address:
Full PDF Link: <https://www.accessenvironment.ene.gov.on.ca/instruments/5802-5UQM74-14.pdf>
PDF Site Location:

MOE District:
City:
Longitude:
Latitude:
Geometry X:
Geometry Y:

Site: *Minto Communities Inc.*
Ottawa ON K1P 0B6

Database:
ECA

Approval No: 2268-9WYR3F
Approval Date: 2015-06-08
Status: Approved
Record Type: ECA
Link Source: IDS
SWP Area Name:
Approval Type: ECA-MUNICIPAL AND PRIVATE SEWAGE WORKS
Project Type: MUNICIPAL AND PRIVATE SEWAGE WORKS
Business Name: Minto Communities Inc.
Address:
Full Address:
Full PDF Link: <https://www.accessenvironment.ene.gov.on.ca/instruments/3873-9WWLDY-14.pdf>
PDF Site Location:

MOE District:
City:
Longitude:
Latitude:
Geometry X:
Geometry Y:

Site: *Minto Communities Inc.*
Ottawa ON K1P 0B6

Database:
ECA

Approval No: 8813-9WYQ2J
Approval Date: 2015-06-08
Status: Approved
Record Type: ECA
Link Source: IDS
SWP Area Name:
Approval Type: ECA-MUNICIPAL AND PRIVATE SEWAGE WORKS
Project Type: MUNICIPAL AND PRIVATE SEWAGE WORKS
Business Name: Minto Communities Inc.
Address:
Full Address:
Full PDF Link: <https://www.accessenvironment.ene.gov.on.ca/instruments/4625-9WXRTA-14.pdf>
PDF Site Location:

MOE District:
City:
Longitude:
Latitude:
Geometry X:
Geometry Y:

Site: *Taggart Construction Limited*
Mobile Facility Ottawa ON K1V 8Y3

Database:
ECA

Approval No: 0636-7KEL2F
Approval Date: 2008-11-19
MOE District:
City:

Status: Approved
Record Type: ECA
Link Source: IDS
SWP Area Name:
Approval Type: ECA-AIR
Project Type: AIR
Business Name: Taggart Construction Limited
Address: Mobile Facility
Full Address:
Full PDF Link: <https://www.accessenvironment.ene.gov.on.ca/instruments/8556-6XWUA3-14.pdf>
PDF Site Location:

Longitude:
Latitude:
Geometry X:
Geometry Y:

Site: **Richcraft Homes Ltd.**
Ottawa ON K1G 4K1

Database:
ECA

Approval No: 5800-5UYNQD
Approval Date: 2004-01-08
Status: Approved
Record Type: ECA
Link Source: IDS
SWP Area Name:
Approval Type: ECA-Municipal Drinking Water Systems
Project Type: Municipal Drinking Water Systems
Business Name: Richcraft Homes Ltd.
Address:
Full Address:
Full PDF Link:
PDF Site Location:

MOE District:
City:
Longitude:
Latitude:
Geometry X:
Geometry Y:

Site: **Minto Developments Inc.**
Ottawa ON K1R 7Y2

Database:
ECA

Approval No: 7163-5SYQ3M
Approval Date: 2003-11-14
Status: Approved
Record Type: ECA
Link Source: IDS
SWP Area Name:
Approval Type: ECA-MUNICIPAL AND PRIVATE SEWAGE WORKS
Project Type: MUNICIPAL AND PRIVATE SEWAGE WORKS
Business Name: Minto Developments Inc.
Address:
Full Address:
Full PDF Link: <https://www.accessenvironment.ene.gov.on.ca/instruments/2997-5SKKCW-14.pdf>
PDF Site Location:

MOE District:
City:
Longitude:
Latitude:
Geometry X:
Geometry Y:

Site: **Richcraft Homes Ltd.**
Ottawa ON K1G 4K1

Database:
ECA

Approval No: 5204-4RGRNN
Approval Date: 2000-12-01
Status: Approved
Record Type: ECA
Link Source: IDS
SWP Area Name:
Approval Type: ECA-Municipal and Private Water Works
Project Type: Municipal and Private Water Works
Business Name: Richcraft Homes Ltd.
Address:
Full Address:
Full PDF Link:
PDF Site Location:

MOE District:
City:
Longitude:
Latitude:
Geometry X:
Geometry Y:

Site: Minto Communities Inc.
Ottawa ON K1P 0B6

Database:
ECA

Approval No: 7598-94TRX3
Approval Date: 2013-02-26
Status: Approved
Record Type: ECA
Link Source: IDS
SWP Area Name:
Approval Type: ECA-MUNICIPAL AND PRIVATE SEWAGE WORKS
Project Type: MUNICIPAL AND PRIVATE SEWAGE WORKS
Business Name: Minto Communities Inc.
Address:
Full Address:
Full PDF Link: <https://www.accessenvironment.ene.gov.on.ca/instruments/2553-8VDQUF-14.pdf>
PDF Site Location:

MOE District:
City:
Longitude:
Latitude:
Geometry X:
Geometry Y:

Site: City of Ottawa
Navan Road Ottawa ON K1S 5K2

Database:
ECA

Approval No: 2148-5PNPTW
Approval Date: 2003-07-25
Status: Approved
Record Type: ECA
Link Source: IDS
SWP Area Name:
Approval Type: ECA-Municipal Drinking Water Systems
Project Type: Municipal Drinking Water Systems
Business Name: City of Ottawa
Address: Navan Road
Full Address:
Full PDF Link:
PDF Site Location:

MOE District:
City:
Longitude:
Latitude:
Geometry X:
Geometry Y:

Site: Minto Communities Inc.
Ottawa ON K1P 0B6

Database:
ECA

Approval No: 1720-AKJGKQ
Approval Date: 2017-03-24
Status: Approved
Record Type: ECA
Link Source: IDS
SWP Area Name:
Approval Type: ECA-MUNICIPAL AND PRIVATE SEWAGE WORKS
Project Type: MUNICIPAL AND PRIVATE SEWAGE WORKS
Business Name: Minto Communities Inc.
Address:
Full Address:
Full PDF Link: <https://www.accessenvironment.ene.gov.on.ca/instruments/1769-AKEQQZ-14.pdf>
PDF Site Location:

MOE District:
City:
Longitude:
Latitude:
Geometry X:
Geometry Y:

Site: Minto Communities Inc.
Ottawa ON K1P 0B6

Database:
ECA

Approval No: 8605-AYUHJG
Approval Date: 2018-05-30
Status: Approved
Record Type: ECA
Link Source: IDS
SWP Area Name:
Approval Type: ECA-MUNICIPAL AND PRIVATE SEWAGE WORKS
Project Type: MUNICIPAL AND PRIVATE SEWAGE WORKS
Business Name: Minto Communities Inc.

MOE District:
City:
Longitude:
Latitude:
Geometry X:
Geometry Y:

Address:

Full Address:

Full PDF Link:

<https://www.accessenvironment.ene.gov.on.ca/instruments/7723-AYKNXD-14.pdf>

PDF Site Location:

Site: *City of Ottawa*
Brian Coburn Blvd Navan Road Ottawa ON K2G 6J8

Database:
ECA

Approval No: 3536-AZPKY6

Approval Date: 2018-06-29

Status: Approved

Record Type: ECA

Link Source: IDS

SWP Area Name:

Approval Type: ECA-MUNICIPAL AND PRIVATE SEWAGE WORKS

Project Type: MUNICIPAL AND PRIVATE SEWAGE WORKS

Business Name: City of Ottawa

Address: Brian Coburn Blvd Navan Road

Full Address:

Full PDF Link: <https://www.accessenvironment.ene.gov.on.ca/instruments/9726-AZERBS-14.pdf>

PDF Site Location:

MOE District:

City:

Longitude:

Latitude:

Geometry X:

Geometry Y:

Site: *Minto Communities Inc.*
Ottawa ON K1P 0B6

Database:
ECA

Approval No: 6142-BEJHCE

Approval Date: 2019-08-01

Status: Approved

Record Type: ECA

Link Source: IDS

SWP Area Name:

Approval Type: ECA-MUNICIPAL AND PRIVATE SEWAGE WORKS

Project Type: MUNICIPAL AND PRIVATE SEWAGE WORKS

Business Name: Minto Communities Inc.

Address:

Full Address:

Full PDF Link: <https://www.accessenvironment.ene.gov.on.ca/instruments/0892-BDSKVQ-14.pdf>

PDF Site Location:

MOE District:

City:

Longitude:

Latitude:

Geometry X:

Geometry Y:

Site: *Minto Communities Inc.*
Ottawa ON K1P 0B6

Database:
ECA

Approval No: 6432-CA6MRC

Approval Date: January 18, 2022

Status: Approved

Record Type: ECA

Link Source: IDS

SWP Area Name: South Nation

Approval Type: ECA-MUNICIPAL AND PRIVATE SEWAGE WORKS

Project Type: MUNICIPAL AND PRIVATE SEWAGE WORKS

Business Name: Minto Communities Inc.

Address:

Full Address:

Full PDF Link: <https://www.accessenvironment.ene.gov.on.ca/instruments/2726-C9PS46-14.pdf>

PDF Site Location: Avalon South Stormwater Management Facility Expansion

Neighbourhood 4

Lot 4, Concession 10

City of Ottawa, Ontario

MOE District: Ottawa

City:

Longitude:

Latitude:

Geometry X: -8402261.581700009

Geometry Y: 5691103.727799958

Site: *Waste Management of Canada Corporation*
Lot 5, 2 and 3 concession Ottawa ON K0A 1L0

Database:
ECA

Approval No: 7953-CFDMRG

MOE District: Ottawa

Approval Date: August 10, 2022
Status: Approved
Record Type: ECA
Link Source: IDS
SWP Area Name: Mississippi Valley
Approval Type: ECA-MUNICIPAL AND PRIVATE SEWAGE WORKS
Project Type: MUNICIPAL AND PRIVATE SEWAGE WORKS
Business Name: Waste Management of Canada Corporation
Address: Lot 5, 2 and 3 concession
Full Address:
Full PDF Link: <https://www.accessenvironment.ene.gov.on.ca/instruments/2684-CEYHTR-14.pdf>
PDF Site Location: Carp Road Modifications
City of Ottawa, Ontario

City:
Longitude:
Latitude:
Geometry X: -8468784.9962000009
Geometry Y: 5667824.9619999966

Site: **Minto Communities Inc.**
Ottawa ON K1P 0B6

Database:
ECA

Approval No: 3128-AQGJ6T
Approval Date: 2017-08-23
Status: Approved
Record Type: ECA
Link Source: IDS
SWP Area Name:
Approval Type: ECA-MUNICIPAL AND PRIVATE SEWAGE WORKS
Project Type: MUNICIPAL AND PRIVATE SEWAGE WORKS
Business Name: Minto Communities Inc.
Address:
Full Address:
Full PDF Link: <https://www.accessenvironment.ene.gov.on.ca/instruments/4569-AQCRKJ-14.pdf>
PDF Site Location:

MOE District:
City:
Longitude:
Latitude:
Geometry X:
Geometry Y:

Site: **Minto Communities Inc.**
Ottawa ON K1P 0B6

Database:
ECA

Approval No: 7971-9EAST8
Approval Date: 2014-01-10
Status: Approved
Record Type: ECA
Link Source: IDS
SWP Area Name:
Approval Type: ECA-MUNICIPAL AND PRIVATE SEWAGE WORKS
Project Type: MUNICIPAL AND PRIVATE SEWAGE WORKS
Business Name: Minto Communities Inc.
Address:
Full Address:
Full PDF Link: <https://www.accessenvironment.ene.gov.on.ca/instruments/7322-9E4LGN-14.pdf>
PDF Site Location:

MOE District:
City:
Longitude:
Latitude:
Geometry X:
Geometry Y:

Site: **MARCEL BRAZEAU LTD.**
LOT 6, CONC. 3 OFF NAVAN ROAD C/O BOX 231 R.R.#9 GLOUCESTER ON K1G 3N5

Database:
GEN

Generator No: ON1212200
SIC Code: 4564
SIC Description: BULK DRY TRUCKING
Approval Years: 89
PO Box No:
Country:
Status:
Co Admin:
Choice of Contact:
Phone No Admin:
Contaminated Facility:
MHSW Facility:

Detail(s)

Waste Class: 221
Waste Class Name: LIGHT FUELS

Waste Class: 252
Waste Class Name: WASTE OILS & LUBRICANTS

Site: **Burnside Sand & Gravel Limited**
Lots 6 7 and 8, Concession 4, City of Ottawa CITY OF OTTAWA ON

Database:
[PTTW](#)

EBR Registry No: 011-7053
Ministry Ref No: 7358-8XFPY5
Notice Type: Instrument Decision
Notice Stage:
Notice Date: September 04, 2012
Proposal Date: August 27, 2012
Year: 2012
Instrument Type: (OWRA s. 34) - Permit to Take Water
Off Instrument Name:
Posted By:
Company Name: Burnside Sand & Gravel Limited
Site Address:
Location Other:
Proponent Name:
Proponent Address: Burnside Sand & Gravel Limited, 5597 Power Road, Ottawa Ontario, Canada K1G 3N4
Comment Period:
URL:

Decision Posted:
Exception Posted:
Section:
Act 1:
Act 2:
Site Location Map:

Site Location Details:

Lots 6 7 and 8, Concession 4, City of Ottawa CITY OF OTTAWA

Site: **Minto Communities Inc.**
ON

Database:
[PTTW](#)

EBR Registry No: 012-9800
Ministry Ref No: 5771-AJEJDR
Notice Type: Instrument Decision
Notice Stage:
Notice Date: October 06, 2017
Proposal Date: February 13, 2017
Year: 2017
Instrument Type: (OWRA s. 34) - Permit to Take Water
Off Instrument Name:
Posted By:
Company Name: Minto Communities Inc.
Site Address:
Location Other:
Proponent Name:
Proponent Address: 180 Kent Street , Suite 200, Ottawa Ontario, Canada K1P 0B6, Minto Communities Inc., 180 Kent Street , Suite 200, Ottawa Ontario, Canada K1P 0B6
Comment Period:
URL:

Decision Posted:
Exception Posted:
Section:
Act 1:
Act 2:
Site Location Map:

Site Location Details:

Avalon West Community Address: Lot: 3 & Part of Lot 4, Concession: 11, Geographic Township: CUMBERLAND, Ottawa, City District Office: Ottawa
GeoReference: Zone: 18, UTM Easting: 461611, UTM Northing: 5032496, UTM Location Description: S1- Lot 3 Concession 11, Site #: 5712-AJEJLA
CITY OF OTTAWA

Site: **Minto Communities Inc.**

Database:
[PTTW](#)

ON

EBR Registry No: 011-4898
Ministry Ref No: 3046-8MLKW5
Notice Type: Instrument Decision
Notice Stage:
Notice Date: December 17, 2014
Proposal Date: November 04, 2011
Year: 2011
Instrument Type: (OWRA s. 34) - Permit to Take Water
Off Instrument Name:
Posted By:
Company Name: Minto Communities Inc.
Site Address:
Location Other:
Proponent Name:
Proponent Address: 180 Kent Street , Suite 200, Ottawa Ontario, Canada K1P 0B6, Minto Communities Inc., 180 Kent Street , Suite 200, Ottawa Ontario, Canada K1P 0B6
Comment Period:
URL:

Decision Posted:
Exception Posted:
Section:
Act 1:
Act 2:
Site Location Map:

Site Location Details:

Mahogany Community Development Address: Lot: Part of Lots 4 and 5, Concession: A (Broken Front), Ottawa, City District Office: Ottawa
GeoReference: Map Datum: NAD83, Zone: 18, Accuracy Estimate: 1-10 metres eg. Good Quality GPS, UTM Easting: 446650, UTM Northing: 5007555,
, LIO GeoReference: Zone: , UTM Easting: , UTM Northing: , Latitude: , Longitude: CITY OF OTTAWA

Site: NAVRO INC
ON MR. CALLAHAN PROPERTY NAVAN ROAD GLOUCESTER PLANT NAVAN ROAD GLOUCESTER CITY ON

Database:
[SPL](#)

Ref No: 2118
Year:
Incident Dt: 4/5/1988
Dt MOE Arvl on Scn:
MOE Reported Dt: 4/5/1988
Dt Document Closed:
Site No:
Facility Name:
MOE Response:
Site County/District:
Site Geo Ref Meth:
Site District Office:
Nearest Watercourse:
Site Name:
Site Address:
Site Region:
Site Municipality: GLOUCESTER CITY
Site Lot:
Site Conc:
Site Geo Ref Accu:
Site Map Datum:
Northing:
Easting:
Incident Cause: OTHER CONTAINER LEAK
Incident Event:
Environment Impact:
Nature of Impact:
Contaminant Qty:
System Facility Address:
Client Name:
Client Type:
Call Report Locatn Geodata:
Contaminant Code:
Contaminant Name:
Contaminant Limit 1:
Contam Limit Freq 1:

Municipality No: 20105
Nature of Damage:
Discharger Report:
Material Group:
Health/Env Conseq:
Agency Involved:

Contaminant UN No 1:
Receiving Medium: LAND
Receiving Environment:
Incident Reason: UNKNOWN
Incident Summary: NAVRO INC - UNKNOWN AMOUNTH OF LATEX PAINT LEAK TO NEXT DOOR LAND
Activity Preceding Spill:
Property 2nd Watershed:
Property Tertiary Watershed:
Sector Type:
SAC Action Class:
Source Type:

Site: Taggart Construction Limited
Ottawa ON

Database:
SPL

Ref No: 7584-BB3KRQ
Year:
Incident Dt: 4/4/2019
Dt MOE Arvl on Scn:
MOE Reported Dt: 4/9/2019
Dt Document Closed:
Site No: NA
Facility Name:
MOE Response:
Site County/District:
Site Geo Ref Meth:
Site District Office: Ottawa
Nearest Watercourse:
Site Name: 1896 John Quinn rd, Metcalfe<UNOFFICIAL>
Site Address:
Site Region: Eastern
Site Municipality: Ottawa
Site Lot:
Site Conc:
Site Geo Ref Accu:
Site Map Datum:
Northing:
Easting:
Incident Cause:
Incident Event:
Environment Impact:
Nature of Impact:
Contaminant Qty:
System Facility Address:
Client Name: Taggart Construction Limited
Client Type: Corporation
Call Report Locatn Geodata:
Contaminant Code:
Contaminant Name:
Contaminant Limit 1:
Contam Limit Freq 1:
Contaminant UN No 1:
Receiving Medium:
Receiving Environment:
Incident Reason:
Incident Summary: Mobile Crusher Relocation - 2019
Activity Preceding Spill:
Property 2nd Watershed:
Property Tertiary Watershed:
Sector Type:
SAC Action Class:
Source Type:

Site: City of Ottawa
and Page Road Ottawa ON

Database:
SPL

Ref No: 5674-9XVE8G
Year:
Incident Dt: 6/27/2015
Dt MOE Arvl on Scn:
MOE Reported Dt: 6/27/2015
Dt Document Closed:
Site No: NA
Facility Name:
MOE Response: N
Site County/District:
Site Geo Ref Meth:
Site District Office:
Nearest Watercourse:
Site Name: Renaud Road <UNOFFICIAL>
Site Address: and Page Road
Site Region:
Site Municipality: Ottawa
Site Lot:
Site Conc:
Site Geo Ref Accu:
Site Map Datum:
Northing: 5031192
Easting: 460088
Incident Cause: Overflow/Surcharge
Incident Event:
Environment Impact:
Nature of Impact: Land; Surface Water
Contaminant Qty: 74 m³
System Facility Address:
Client Name: City of Ottawa
Client Type:
Call Report Locatn Geodata:
Contaminant Code: 44
Contaminant Name: SEWAGE,RAW UNCHLORINATED
Contaminant Limit 1:
Contam Limit Freq 1:
Contaminant UN No 1:
Receiving Medium:
Receiving Environment:
Incident Reason: Blockage
Incident Summary: Ottawa manhole blockage, raw sewage to roadway/ditch
Activity Preceding Spill:
Property 2nd Watershed:
Property Tertiary Watershed:
Sector Type:
SAC Action Class: Land Spills
Source Type:

Municipality No:
Nature of Damage:
Discharger Report:
Material Group:
Health/Env Conseq:
Agency Involved:

Site: lot 6 ON

Database:
WWIS

Well ID: 1535511
Construction Date:
Use 1st:
Use 2nd:
Final Well Status:
Water Type:
Casing Material:
Audit No: Z17640
Tag:
Constructn Method:
Elevation (m):
Elevatn Reliabilty:
Depth to Bedrock:
Well Depth:
Overburden/Bedrock:
Pump Rate:

Flowing (Y/N):
Flow Rate:
Data Entry Status:
Data Src:
Date Received: 05/28/2005
Selected Flag: TRUE
Abandonment Rec:
Contractor: 6907
Form Version: 3
Owner:
County: OTTAWA-CARLETON
Lot: 006
Concession:
Concession Name:
Easting NAD83:
Northing NAD83:

Static Water Level:
Clear/Cloudy:
Municipality: 15000
Site Info:

Zone:
UTM Reliability:

Bore Hole Information

Bore Hole ID: 11316050
DP2BR:
Spatial Status:
Code OB:
Code OB Desc:
Open Hole:
Cluster Kind:
Date Completed: 04/11/2005
Remarks:
Loc Method Desc: Not Applicable i.e. no UTM
Elevrc Desc:
Location Source Date:
Improvement Location Source:
Improvement Location Method:
Source Revision Comment:
Supplier Comment:

Elevation:
Elevrc:
Zone:
East83:
North83:
Org CS:
UTMRC:
UTMRC Desc:
Location Method: na

Method of Construction & Well Use

Method Construction ID: 961535511
Method Construction Code: B
Method Construction: Other Method
Other Method Construction:

Pipe Information

Pipe ID: 11330905
Casing No: 1
Comment:
Alt Name:

Site: lot 5 ON

Database:
WWIS

Well ID: 7417854
Construction Date:
Use 1st:
Use 2nd:
Final Well Status:
Water Type:
Casing Material:
Audit No: C54377
Tag: A299948
Constructn Method:
Elevation (m):
Elevatn Reliability:
Depth to Bedrock:
Well Depth:
Overburden/Bedrock:
Pump Rate:
Static Water Level:
Clear/Cloudy:
Municipality: GLOUCESTER TOWNSHIP
Site Info:

Flowing (Y/N):
Flow Rate:
Data Entry Status: Yes
Data Src:
Date Received: 05/19/2022
Selected Flag: TRUE
Abandonment Rec:
Contractor: 7328
Form Version: 8
Owner:
County: OTTAWA-CARLETON
Lot: 005
Concession:
Concession Name: JG
Easting NAD83:
Northing NAD83:
Zone:
UTM Reliability:

Bore Hole Information

Bore Hole ID: 1009043836
DP2BR:
Spatial Status:
Code OB:
Code OB Desc:
Open Hole:
Cluster Kind:
Date Completed: 04/08/2022
Remarks:
Loc Method Desc: on Water Well Record
Elevrc Desc:
Location Source Date:
Improvement Location Source:
Improvement Location Method:
Source Revision Comment:
Supplier Comment:

Elevation:
Elevrc:
Zone: 18
East83: 447888.00
North83: 5031583.00
Org CS: UTM83
UTMRC: 4
UTMRC Desc: margin of error : 30 m - 100 m
Location Method: wwr

Site:
 lot 5 ON

Database:
 WWIS

Well ID: 1500377
Construction Date:
Use 1st: Domestic
Use 2nd: 0
Final Well Status: Water Supply
Water Type:
Casing Material:
Audit No:
Tag:
Constructn Method:
Elevation (m):
Elevatn Reliabilty:
Depth to Bedrock:
Well Depth:
Overburden/Bedrock:
Pump Rate:
Static Water Level:
Clear/Cloudy:
Municipality: OTTAWA CITY (GLOUCESTER)
Site Info:

Flowing (Y/N):
Flow Rate:
Data Entry Status:
Data Src: 1
Date Received: 02/26/1948
Selected Flag: TRUE
Abandonment Rec:
Contractor: 1107
Form Version: 1
Owner:
County: OTTAWA-CARLETON
Lot: 005
Concession:
Concession Name: JG
Easting NAD83:
Northing NAD83:
Zone:
UTM Reliability:

Bore Hole Information

Bore Hole ID: 10022422
DP2BR:
Spatial Status:
Code OB:
Code OB Desc:
Open Hole:
Cluster Kind:
Date Completed: 07/24/1947
Remarks:
Loc Method Desc: Not Applicable i.e. no UTM
Elevrc Desc:
Location Source Date:
Improvement Location Source:
Improvement Location Method:
Source Revision Comment:
Supplier Comment:

Elevation:
Elevrc:
Zone: 18
East83:
North83:
Org CS:
UTMRC: 9
UTMRC Desc: unknown UTM
Location Method: na

Overburden and Bedrock
Materials Interval

Formation ID: 930989112
Layer: 1
Color: 2

General Color: GREY
Mat1: 09
Most Common Material: MEDIUM SAND
Mat2:
Mat2 Desc:
Mat3:
Mat3 Desc:
Formation Top Depth: 0.0
Formation End Depth: 15.0
Formation End Depth UOM: ft

Overburden and Bedrock
Materials Interval

Formation ID: 930989114
Layer: 3
Color: 2
General Color: GREY
Mat1: 19
Most Common Material: SLATE
Mat2:
Mat2 Desc:
Mat3:
Mat3 Desc:
Formation Top Depth: 28.0
Formation End Depth: 89.0
Formation End Depth UOM: ft

Overburden and Bedrock
Materials Interval

Formation ID: 930989113
Layer: 2
Color:
General Color:
Mat1: 11
Most Common Material: GRAVEL
Mat2:
Mat2 Desc:
Mat3:
Mat3 Desc:
Formation Top Depth: 15.0
Formation End Depth: 28.0
Formation End Depth UOM: ft

Method of Construction & Well
Use

Method Construction ID: 961500377
Method Construction Code: 1
Method Construction: Cable Tool
Other Method Construction:

Pipe Information

Pipe ID: 10570992
Casing No: 1
Comment:
Alt Name:

Construction Record - Casing

Casing ID: 930037778
Layer: 2
Material: 4

Open Hole or Material: OPEN HOLE
Depth From:
Depth To: 89.0
Casing Diameter: 4.0
Casing Diameter UOM: inch
Casing Depth UOM: ft

Construction Record - Casing

Casing ID: 930037777
Layer: 1
Material: 1
Open Hole or Material: STEEL
Depth From:
Depth To: 28.0
Casing Diameter: 4.0
Casing Diameter UOM: inch
Casing Depth UOM: ft

Results of Well Yield Testing

Pumping Test Method Desc: BAILER
Pump Test ID: 991500377
Pump Set At:
Static Level: 12.0
Final Level After Pumping: 24.0
Recommended Pump Depth:
Pumping Rate: 8.0
Flowing Rate:
Recommended Pump Rate: 8.0
Levels UOM: ft
Rate UOM: GPM
Water State After Test Code: 2
Water State After Test: CLOUDY
Pumping Test Method: 2
Pumping Duration HR: 0
Pumping Duration MIN: 30
Flowing: No

Water Details

Water ID: 933452894
Layer: 1
Kind Code: 4
Kind: MINERIAL
Water Found Depth: 89.0
Water Found Depth UOM: ft

Site:
lot 6 ON

Database:
WWIS

Well ID: 1500388
Construction Date:
Use 1st: Domestic
Use 2nd: 0
Final Well Status: Water Supply
Water Type:
Casing Material:
Audit No:
Tag:
Constructn Method:
Elevation (m):
Elevatn Reliability:
Depth to Bedrock:
Well Depth:
Overburden/Bedrock:

Flowing (Y/N):
Flow Rate:
Data Entry Status:
Data Src: 1
Date Received: 02/26/1948
Selected Flag: TRUE
Abandonment Rec:
Contractor: 1107
Form Version: 1
Owner:
County: OTTAWA-CARLETON
Lot: 006
Concession:
Concession Name: JG
Easting NAD83:

Pump Rate:
Static Water Level:
Clear/Cloudy:
Municipality: OTTAWA CITY (GLOUCESTER)
Site Info:

Northing NAD83:
Zone:
UTM Reliability:

Bore Hole Information

Bore Hole ID: 10022433
DP2BR:
Spatial Status:
Code OB:
Code OB Desc:
Open Hole:
Cluster Kind:
Date Completed: 10/14/1947
Remarks:
Loc Method Desc: Not Applicable i.e. no UTM
Elevrc Desc:
Location Source Date:
Improvement Location Source:
Improvement Location Method:
Source Revision Comment:
Supplier Comment:

Elevation:
Elevrc:
Zone: 18
East83:
North83:
Org CS:
UTMRC: 9
UTMRC Desc: unknown UTM
Location Method: na

**Overburden and Bedrock
Materials Interval**

Formation ID: 930989140
Layer: 1
Color:
General Color:
Mat1: 02
Most Common Material: TOPSOIL
Mat2:
Mat2 Desc:
Mat3:
Mat3 Desc:
Formation Top Depth: 0.0
Formation End Depth: 3.0
Formation End Depth UOM: ft

**Overburden and Bedrock
Materials Interval**

Formation ID: 930989141
Layer: 2
Color:
General Color:
Mat1: 05
Most Common Material: CLAY
Mat2:
Mat2 Desc:
Mat3:
Mat3 Desc:
Formation Top Depth: 3.0
Formation End Depth: 20.0
Formation End Depth UOM: ft

**Overburden and Bedrock
Materials Interval**

Formation ID: 930989143
Layer: 4
Color:

General Color:
Mat1: 26
Most Common Material: ROCK
Mat2:
Mat2 Desc:
Mat3:
Mat3 Desc:
Formation Top Depth: 25.0
Formation End Depth: 59.0
Formation End Depth UOM: ft

**Overburden and Bedrock
Materials Interval**

Formation ID: 930989142
Layer: 3
Color:
General Color:
Mat1: 11
Most Common Material: GRAVEL
Mat2:
Mat2 Desc:
Mat3:
Mat3 Desc:
Formation Top Depth: 20.0
Formation End Depth: 25.0
Formation End Depth UOM: ft

**Method of Construction & Well
Use**

Method Construction ID: 961500388
Method Construction Code: 1
Method Construction: Cable Tool
Other Method Construction:

Pipe Information

Pipe ID: 10571003
Casing No: 1
Comment:
Alt Name:

Construction Record - Casing

Casing ID: 930037801
Layer: 2
Material: 4
Open Hole or Material: OPEN HOLE
Depth From:
Depth To: 59.0
Casing Diameter: 4.0
Casing Diameter UOM: inch
Casing Depth UOM: ft

Construction Record - Casing

Casing ID: 930037800
Layer: 1
Material: 1
Open Hole or Material: STEEL
Depth From:
Depth To: 25.0
Casing Diameter: 4.0
Casing Diameter UOM: inch

Casing Depth UOM: ft

Results of Well Yield Testing

Pumping Test Method Desc: BAILER
Pump Test ID: 991500388
Pump Set At:
Static Level: 1.0
Final Level After Pumping: 1.0
Recommended Pump Depth:
Pumping Rate: 8.0
Flowing Rate:
Recommended Pump Rate: 8.0
Levels UOM: ft
Rate UOM: GPM
Water State After Test Code: 1
Water State After Test: CLEAR
Pumping Test Method: 2
Pumping Duration HR: 0
Pumping Duration MIN: 30
Flowing: No

Water Details

Water ID: 933452905
Layer: 1
Kind Code: 3
Kind: SULPHUR
Water Found Depth: 59.0
Water Found Depth UOM: ft

Site:
con 4 ON

Database:
WWIS

Well ID: 1517523
Construction Date:
Use 1st: Domestic
Use 2nd:
Final Well Status: Water Supply
Water Type:
Casing Material:
Audit No:
Tag:
Constructn Method:
Elevation (m):
Elevatn Reliabilty:
Depth to Bedrock:
Well Depth:
Overburden/Bedrock:
Pump Rate:
Static Water Level:
Clear/Cloudy:
Municipality: GLOUCESTER TOWNSHIP
Site Info:

Flowing (Y/N):
Flow Rate:
Data Entry Status:
Data Src: 1
Date Received: 03/20/1981
Selected Flag: TRUE
Abandonment Rec:
Contractor: 1558
Form Version: 1
Owner:
County: OTTAWA-CARLETON
Lot:
Concession: 04
Concession Name:
Easting NAD83:
Northing NAD83:
Zone:
UTM Reliability:

Bore Hole Information

Bore Hole ID: 10039395
DP2BR:
Spatial Status:
Code OB:
Code OB Desc:
Open Hole:
Cluster Kind:
Date Completed: 02/24/1981
Remarks:

Elevation:
Elevrc:
Zone: 18
East83:
North83:
Org CS:
UTMRC: 9
UTMRC Desc: unknown UTM
Location Method: na

Loc Method Desc: Not Applicable i.e. no UTM
Elevrc Desc:
Location Source Date:
Improvement Location Source:
Improvement Location Method:
Source Revision Comment:
Supplier Comment:

**Overburden and Bedrock
Materials Interval**

Formation ID: 931035449
Layer: 1
Color: 7
General Color: RED
Mat1: 28
Most Common Material: SAND
Mat2: 79
Mat2 Desc: PACKED
Mat3:
Mat3 Desc:
Formation Top Depth: 0.0
Formation End Depth: 10.0
Formation End Depth UOM: ft

**Overburden and Bedrock
Materials Interval**

Formation ID: 931035451
Layer: 3
Color: 2
General Color: GREY
Mat1: 28
Most Common Material: SAND
Mat2: 11
Mat2 Desc: GRAVEL
Mat3: 79
Mat3 Desc: PACKED
Formation Top Depth: 175.0
Formation End Depth: 185.0
Formation End Depth UOM: ft

**Overburden and Bedrock
Materials Interval**

Formation ID: 931035450
Layer: 2
Color: 3
General Color: BLUE
Mat1: 05
Most Common Material: CLAY
Mat2: 77
Mat2 Desc: LOOSE
Mat3:
Mat3 Desc:
Formation Top Depth: 10.0
Formation End Depth: 175.0
Formation End Depth UOM: ft

**Method of Construction & Well
Use**

Method Construction ID: 961517523
Method Construction Code: 1
Method Construction: Cable Tool

Other Method Construction:

Pipe Information

Pipe ID: 10587965
Casing No: 1
Comment:
Alt Name:

Construction Record - Casing

Casing ID: 930068901
Layer: 1
Material: 1
Open Hole or Material: STEEL
Depth From:
Depth To: 184.0
Casing Diameter: 6.0
Casing Diameter UOM: inch
Casing Depth UOM: ft

Construction Record - Casing

Casing ID: 930068902
Layer: 2
Material: 4
Open Hole or Material: OPEN HOLE
Depth From:
Depth To: 185.0
Casing Diameter: 6.0
Casing Diameter UOM: inch
Casing Depth UOM: ft

Results of Well Yield Testing

Pumping Test Method Desc: BAILER
Pump Test ID: 991517523
Pump Set At:
Static Level: 40.0
Final Level After Pumping: 105.0
Recommended Pump Depth: 120.0
Pumping Rate: 7.0
Flowing Rate:
Recommended Pump Rate: 5.0
Levels UOM: ft
Rate UOM: GPM
Water State After Test Code: 2
Water State After Test: CLOUDY
Pumping Test Method: 2
Pumping Duration HR: 3
Pumping Duration MIN: 0
Flowing: No

Draw Down & Recovery

Pump Test Detail ID: 934102054
Test Type: Draw Down
Test Duration: 15
Test Level: 105.0
Test Level UOM: ft

Draw Down & Recovery

Pump Test Detail ID: 934645364

Test Type: Draw Down
Test Duration: 45
Test Level: 105.0
Test Level UOM: ft

Draw Down & Recovery

Pump Test Detail ID: 934895056
Test Type: Draw Down
Test Duration: 60
Test Level: 105.0
Test Level UOM: ft

Draw Down & Recovery

Pump Test Detail ID: 934384288
Test Type: Draw Down
Test Duration: 30
Test Level: 105.0
Test Level UOM: ft

Water Details

Water ID: 933474010
Layer: 1
Kind Code: 2
Kind: SALTY
Water Found Depth: 184.0
Water Found Depth UOM: ft

Site: lot 5 ON

Database:
WWIS

Well ID: 1520605
Construction Date:
Use 1st: Domestic
Use 2nd:
Final Well Status: Water Supply
Water Type:
Casing Material:
Audit No: NA
Tag:
Constructn Method:
Elevation (m):
Elevatn Reliabilty:
Depth to Bedrock:
Well Depth:
Overburden/Bedrock:
Pump Rate:
Static Water Level:
Clear/Cloudy:
Municipality: GLOUCESTER TOWNSHIP
Site Info:

Flowing (Y/N):
Flow Rate:
Data Entry Status:
Data Src: 1
Date Received: 08/12/1986
Selected Flag: TRUE
Abandonment Rec:
Contractor: 3644
Form Version: 1
Owner:
County: OTTAWA-CARLETON
Lot: 005
Concession:
Concession Name:
Easting NAD83:
Northing NAD83:
Zone:
UTM Reliability:

Bore Hole Information

Bore Hole ID: 10042447
DP2BR:
Spatial Status:
Code OB:
Code OB Desc:
Open Hole:
Cluster Kind:
Date Completed: 06/25/1986
Remarks:
Elevation:
Elevrc:
Zone: 18
East83:
North83:
Org CS:
UTMRC: 9
UTMRC Desc: unknown UTM
Location Method: na

Loc Method Desc: Not Applicable i.e. no UTM
Elevrc Desc:
Location Source Date:
Improvement Location Source:
Improvement Location Method:
Source Revision Comment:
Supplier Comment:

Overburden and Bedrock
Materials Interval

Formation ID: 931045292
Layer: 3
Color: 2
General Color: GREY
Mat1: 14
Most Common Material: HARDPAN
Mat2:
Mat2 Desc:
Mat3:
Mat3 Desc:
Formation Top Depth: 50.0
Formation End Depth: 63.0
Formation End Depth UOM: ft

Overburden and Bedrock
Materials Interval

Formation ID: 931045291
Layer: 2
Color: 3
General Color: BLUE
Mat1: 05
Most Common Material: CLAY
Mat2:
Mat2 Desc:
Mat3:
Mat3 Desc:
Formation Top Depth: 10.0
Formation End Depth: 50.0
Formation End Depth UOM: ft

Overburden and Bedrock
Materials Interval

Formation ID: 931045290
Layer: 1
Color: 2
General Color: GREY
Mat1: 05
Most Common Material: CLAY
Mat2:
Mat2 Desc:
Mat3:
Mat3 Desc:
Formation Top Depth: 0.0
Formation End Depth: 10.0
Formation End Depth UOM: ft

Overburden and Bedrock
Materials Interval

Formation ID: 931045293
Layer: 4
Color: 2

General Color: GREY
Mat1: 15
Most Common Material: LIMESTONE
Mat2:
Mat2 Desc:
Mat3:
Mat3 Desc:
Formation Top Depth: 63.0
Formation End Depth: 84.0
Formation End Depth UOM: ft

Method of Construction & Well Use

Method Construction ID: 961520605
Method Construction Code: 5
Method Construction: Air Percussion
Other Method Construction:

Pipe Information

Pipe ID: 10591017
Casing No: 1
Comment:
Alt Name:

Construction Record - Casing

Casing ID: 930074088
Layer: 2
Material: 4
Open Hole or Material: OPEN HOLE
Depth From:
Depth To: 84.0
Casing Diameter: 6.0
Casing Diameter UOM: inch
Casing Depth UOM: ft

Construction Record - Casing

Casing ID: 930074087
Layer: 1
Material: 1
Open Hole or Material: STEEL
Depth From:
Depth To: 63.0
Casing Diameter: 6.0
Casing Diameter UOM: inch
Casing Depth UOM: ft

Results of Well Yield Testing

Pumping Test Method Desc: PUMP
Pump Test ID: 991520605
Pump Set At:
Static Level: 20.0
Final Level After Pumping: 50.0
Recommended Pump Depth: 50.0
Pumping Rate: 30.0
Flowing Rate:
Recommended Pump Rate: 15.0
Levels UOM: ft
Rate UOM: GPM
Water State After Test Code: 2
Water State After Test: CLOUDY

Pumping Test Method: 1
Pumping Duration HR: 1
Pumping Duration MIN: 0
Flowing: No

Draw Down & Recovery

Pump Test Detail ID: 934906159
Test Type:
Test Duration: 60
Test Level: 50.0
Test Level UOM: ft

Draw Down & Recovery

Pump Test Detail ID: 934112491
Test Type:
Test Duration: 15
Test Level: 50.0
Test Level UOM: ft

Draw Down & Recovery

Pump Test Detail ID: 934387354
Test Type:
Test Duration: 30
Test Level: 50.0
Test Level UOM: ft

Draw Down & Recovery

Pump Test Detail ID: 934648377
Test Type:
Test Duration: 45
Test Level: 50.0
Test Level UOM: ft

Water Details

Water ID: 933477897
Layer: 1
Kind Code: 1
Kind: FRESH
Water Found Depth: 78.0
Water Found Depth UOM: ft

Site: lot 6 ON

Database:
WWIS

Well ID: 1520608
Construction Date:
Use 1st: Domestic
Use 2nd:
Final Well Status: Water Supply
Water Type:
Casing Material:
Audit No: NA
Tag:
Constructn Method:
Elevation (m):
Elevatn Reliabilty:
Depth to Bedrock:
Well Depth:
Overburden/Bedrock:

Flowing (Y/N):
Flow Rate:
Data Entry Status:
Data Src: 1
Date Received: 08/12/1986
Selected Flag: TRUE
Abandonment Rec:
Contractor: 3644
Form Version: 1
Owner:
County: OTTAWA-CARLETON
Lot: 006
Concession:
Concession Name:
Easting NAD83:

Pump Rate:
Static Water Level:
Clear/Cloudy:
Municipality: GLOUCESTER TOWNSHIP
Site Info:

Northing NAD83:
Zone:
UTM Reliability:

Bore Hole Information

Bore Hole ID: 10042450
DP2BR:
Spatial Status:
Code OB:
Code OB Desc:
Open Hole:
Cluster Kind:
Date Completed: 05/06/1986
Remarks:
Loc Method Desc: Not Applicable i.e. no UTM
Elevrc Desc:
Location Source Date:
Improvement Location Source:
Improvement Location Method:
Source Revision Comment:
Supplier Comment:

Elevation:
Elevrc:
Zone: 18
East83:
North83:
Org CS:
UTMRC: 9
UTMRC Desc: unknown UTM
Location Method: na

**Overburden and Bedrock
Materials Interval**

Formation ID: 931045302
Layer: 3
Color: 2
General Color: GREY
Mat1: 15
Most Common Material: LIMESTONE
Mat2: 82
Mat2 Desc: SHALY
Mat3:
Mat3 Desc:
Formation Top Depth: 27.0
Formation End Depth: 120.0
Formation End Depth UOM: ft

**Overburden and Bedrock
Materials Interval**

Formation ID: 931045300
Layer: 1
Color: 2
General Color: GREY
Mat1: 28
Most Common Material: SAND
Mat2:
Mat2 Desc:
Mat3:
Mat3 Desc:
Formation Top Depth: 0.0
Formation End Depth: 18.0
Formation End Depth UOM: ft

**Overburden and Bedrock
Materials Interval**

Formation ID: 931045301
Layer: 2
Color: 2

General Color: GREY
Mat1: 11
Most Common Material: GRAVEL
Mat2:
Mat2 Desc:
Mat3:
Mat3 Desc:
Formation Top Depth: 18.0
Formation End Depth: 27.0
Formation End Depth UOM: ft

Method of Construction & Well Use

Method Construction ID: 961520608
Method Construction Code: 5
Method Construction: Air Percussion
Other Method Construction:

Pipe Information

Pipe ID: 10591020
Casing No: 1
Comment:
Alt Name:

Construction Record - Casing

Casing ID: 930074093
Layer: 2
Material: 4
Open Hole or Material: OPEN HOLE
Depth From:
Depth To: 120.0
Casing Diameter: 6.0
Casing Diameter UOM: inch
Casing Depth UOM: ft

Construction Record - Casing

Casing ID: 930074092
Layer: 1
Material: 1
Open Hole or Material: STEEL
Depth From:
Depth To: 29.0
Casing Diameter: 6.0
Casing Diameter UOM: inch
Casing Depth UOM: ft

Results of Well Yield Testing

Pumping Test Method Desc: PUMP
Pump Test ID: 991520608
Pump Set At:
Static Level: 15.0
Final Level After Pumping: 40.0
Recommended Pump Depth: 40.0
Pumping Rate: 7.0
Flowing Rate:
Recommended Pump Rate: 6.0
Levels UOM: ft
Rate UOM: GPM
Water State After Test Code: 2
Water State After Test: CLOUDY

Pumping Test Method: 1
Pumping Duration HR: 1
Pumping Duration MIN: 0
Flowing: No

Draw Down & Recovery

Pump Test Detail ID: 934387357
Test Type:
Test Duration: 30
Test Level: 40.0
Test Level UOM: ft

Draw Down & Recovery

Pump Test Detail ID: 934648380
Test Type:
Test Duration: 45
Test Level: 40.0
Test Level UOM: ft

Draw Down & Recovery

Pump Test Detail ID: 934112494
Test Type:
Test Duration: 15
Test Level: 40.0
Test Level UOM: ft

Draw Down & Recovery

Pump Test Detail ID: 934907141
Test Type:
Test Duration: 60
Test Level: 40.0
Test Level UOM: ft

Water Details

Water ID: 933477900
Layer: 1
Kind Code: 1
Kind: FRESH
Water Found Depth: 40.0
Water Found Depth UOM: ft

Water Details

Water ID: 933477901
Layer: 2
Kind Code: 1
Kind: FRESH
Water Found Depth: 115.0
Water Found Depth UOM: ft

Site:
lot 5 ON

Database:
WWIS

Well ID: 1530916
Construction Date:
Use 1st: Domestic
Use 2nd:
Final Well Status: Water Supply

Flowing (Y/N):
Flow Rate:
Data Entry Status:
Data Src: 1
Date Received: 12/17/1999

Water Type:
Casing Material:
Audit No: 210553
Tag:
Constructn Method:
Elevation (m):
Elevatn Reliabilty:
Depth to Bedrock:
Well Depth:
Overburden/Bedrock:
Pump Rate:
Static Water Level:
Clear/Cloudy:
Municipality: GLOUCESTER TOWNSHIP
Site Info:

Selected Flag: TRUE
Abandonment Rec:
Contractor: 1119
Form Version: 1
Owner:
County: OTTAWA-CARLETON
Lot: 005
Concession:
Concession Name: LI
Easting NAD83:
Northing NAD83:
Zone:
UTM Reliability:

Bore Hole Information

Bore Hole ID: 10052450
DP2BR:
Spatial Status:
Code OB:
Code OB Desc:
Open Hole:
Cluster Kind:
Date Completed: 10/18/1999
Remarks:
Loc Method Desc: Not Applicable i.e. no UTM
Elevrc Desc:
Location Source Date:
Improvement Location Source:
Improvement Location Method:
Source Revision Comment:
Supplier Comment:

Elevation:
Elevrc:
Zone: 18
East83:
North83:
Org CS:
UTMRC: 9
UTMRC Desc: unknown UTM
Location Method: na

Overburden and Bedrock
Materials Interval

Formation ID: 931076940
Layer: 2
Color:
General Color:
Mat1: 15
Most Common Material: LIMESTONE
Mat2:
Mat2 Desc:
Mat3:
Mat3 Desc:
Formation Top Depth: 37.0
Formation End Depth: 60.0
Formation End Depth UOM: ft

Overburden and Bedrock
Materials Interval

Formation ID: 931076939
Layer: 1
Color:
General Color:
Mat1: 05
Most Common Material: CLAY
Mat2: 13
Mat2 Desc: BOULDERS
Mat3:
Mat3 Desc:
Formation Top Depth: 0.0

Formation End Depth: 37.0
Formation End Depth UOM: ft

**Annular Space/Abandonment
Sealing Record**

Plug ID: 933116087
Layer: 1
Plug From: 2.0
Plug To: 46.0
Plug Depth UOM: ft

**Method of Construction & Well
Use**

Method Construction ID: 961530916
Method Construction Code: 5
Method Construction: Air Percussion
Other Method Construction:

Pipe Information

Pipe ID: 10601020
Casing No: 1
Comment:
Alt Name:

Construction Record - Casing

Casing ID: 930091618
Layer: 3
Material: 4
Open Hole or Material: OPEN HOLE
Depth From:
Depth To: 60.0
Casing Diameter: 6.0
Casing Diameter UOM: inch
Casing Depth UOM: ft

Construction Record - Casing

Casing ID: 930091617
Layer: 2
Material: 1
Open Hole or Material: STEEL
Depth From:
Depth To: 46.0
Casing Diameter: 6.0
Casing Diameter UOM: inch
Casing Depth UOM: ft

Construction Record - Casing

Casing ID: 930091616
Layer: 1
Material: 4
Open Hole or Material: OPEN HOLE
Depth From:
Depth To: 44.0
Casing Diameter: 8.0
Casing Diameter UOM: inch
Casing Depth UOM: ft

Results of Well Yield Testing

Pumping Test Method Desc: PUMP
Pump Test ID: 991530916
Pump Set At:
Static Level: 23.0
Final Level After Pumping: 50.0
Recommended Pump Depth: 50.0
Pumping Rate: 21.0
Flowing Rate:
Recommended Pump Rate: 21.0
Levels UOM: ft
Rate UOM: GPM
Water State After Test Code: 2
Water State After Test: CLOUDY
Pumping Test Method: 1
Pumping Duration HR: 1
Pumping Duration MIN:
Flowing: No

Draw Down & Recovery

Pump Test Detail ID: 934386266
Test Type: Recovery
Test Duration: 30
Test Level: 23.0
Test Level UOM: ft

Draw Down & Recovery

Pump Test Detail ID: 934119528
Test Type: Recovery
Test Duration: 15
Test Level: 23.0
Test Level UOM: ft

Draw Down & Recovery

Pump Test Detail ID: 934903818
Test Type: Recovery
Test Duration: 60
Test Level: 23.0
Test Level UOM: ft

Draw Down & Recovery

Pump Test Detail ID: 934664639
Test Type: Recovery
Test Duration: 45
Test Level: 23.0
Test Level UOM: ft

Water Details

Water ID: 933491217
Layer: 1
Kind Code: 1
Kind: FRESH
Water Found Depth: 50.0
Water Found Depth UOM: ft

Site: lot 6 ON

Database:
WWIS

Well ID: 1522283
Construction Date:
Use 1st: Domestic
Use 2nd:
Final Well Status: Water Supply
Water Type:
Casing Material:
Audit No: 25126
Tag:
Constructn Method:
Elevation (m):
Elevatn Reliabilty:
Depth to Bedrock:
Well Depth:
Overburden/Bedrock:
Pump Rate:
Static Water Level:
Clear/Cloudy:
Municipality: GLOUCESTER TOWNSHIP
Site Info:

Flowing (Y/N):
Flow Rate:
Data Entry Status:
Data Src: 1
Date Received: 05/17/1988
Selected Flag: TRUE
Abandonment Rec:
Contractor: 1558
Form Version: 1
Owner:
County: OTTAWA-CARLETON
Lot: 006
Concession:
Concession Name:
Easting NAD83:
Northing NAD83:
Zone:
UTM Reliability:

Bore Hole Information

Bore Hole ID: 10044096
DP2BR:
Spatial Status:
Code OB:
Code OB Desc:
Open Hole:
Cluster Kind:
Date Completed: 04/15/1988
Remarks:
Loc Method Desc: Not Applicable i.e. no UTM
Elevrc Desc:
Location Source Date:
Improvement Location Source:
Improvement Location Method:
Source Revision Comment:
Supplier Comment:

Elevation:
Elevrc:
Zone: 18
East83:
North83:
Org CS:
UTMRC: 9
UTMRC Desc: unknown UTM
Location Method: na

Overburden and Bedrock Materials Interval

Formation ID: 931050812
Layer: 3
Color: 2
General Color: GREY
Mat1: 28
Most Common Material: SAND
Mat2: 77
Mat2 Desc: LOOSE
Mat3:
Mat3 Desc:
Formation Top Depth: 20.0
Formation End Depth: 68.0
Formation End Depth UOM: ft

Overburden and Bedrock Materials Interval

Formation ID: 931050813
Layer: 4
Color: 2
General Color: GREY
Mat1: 28
Most Common Material: SAND

Mat2: 11
Mat2 Desc: GRAVEL
Mat3: 79
Mat3 Desc: PACKED
Formation Top Depth: 68.0
Formation End Depth: 82.0
Formation End Depth UOM: ft

Overburden and Bedrock
Materials Interval

Formation ID: 931050811
Layer: 2
Color: 6
General Color: BROWN
Mat1: 28
Most Common Material: SAND
Mat2: 79
Mat2 Desc: PACKED
Mat3:
Mat3 Desc:
Formation Top Depth: 8.0
Formation End Depth: 20.0
Formation End Depth UOM: ft

Overburden and Bedrock
Materials Interval

Formation ID: 931050814
Layer: 5
Color: 2
General Color: GREY
Mat1: 15
Most Common Material: LIMESTONE
Mat2:
Mat2 Desc:
Mat3:
Mat3 Desc:
Formation Top Depth: 82.0
Formation End Depth: 85.0
Formation End Depth UOM: ft

Overburden and Bedrock
Materials Interval

Formation ID: 931050810
Layer: 1
Color: 6
General Color: BROWN
Mat1: 05
Most Common Material: CLAY
Mat2: 79
Mat2 Desc: PACKED
Mat3:
Mat3 Desc:
Formation Top Depth: 0.0
Formation End Depth: 8.0
Formation End Depth UOM: ft

Method of Construction & Well
Use

Method Construction ID: 961522283
Method Construction Code: 5
Method Construction: Air Percussion

Other Method Construction:

Pipe Information

Pipe ID: 10592666
Casing No: 1
Comment:
Alt Name:

Construction Record - Casing

Casing ID: 930077120
Layer: 2
Material: 4
Open Hole or Material: OPEN HOLE
Depth From:
Depth To: 85.0
Casing Diameter: 6.0
Casing Diameter UOM: inch
Casing Depth UOM: ft

Construction Record - Casing

Casing ID: 930077119
Layer: 1
Material: 1
Open Hole or Material: STEEL
Depth From:
Depth To: 83.0
Casing Diameter: 6.0
Casing Diameter UOM: inch
Casing Depth UOM: ft

Results of Well Yield Testing

Pumping Test Method Desc: PUMP
Pump Test ID: 991522283
Pump Set At:
Static Level: 12.0
Final Level After Pumping: 50.0
Recommended Pump Depth: 60.0
Pumping Rate: 10.0
Flowing Rate:
Recommended Pump Rate: 5.0
Levels UOM: ft
Rate UOM: GPM
Water State After Test Code: 1
Water State After Test: CLEAR
Pumping Test Method: 1
Pumping Duration HR: 1
Pumping Duration MIN: 0
Flowing: No

Draw Down & Recovery

Pump Test Detail ID: 934385794
Test Type: Draw Down
Test Duration: 30
Test Level: 50.0
Test Level UOM: ft

Draw Down & Recovery

Pump Test Detail ID: 934109811

Test Type: Draw Down
Test Duration: 15
Test Level: 50.0
Test Level UOM: ft

Draw Down & Recovery

Pump Test Detail ID: 934903458
Test Type: Draw Down
Test Duration: 60
Test Level: 50.0
Test Level UOM: ft

Draw Down & Recovery

Pump Test Detail ID: 934655043
Test Type: Draw Down
Test Duration: 45
Test Level: 50.0
Test Level UOM: ft

Water Details

Water ID: 933480113
Layer: 1
Kind Code: 1
Kind: FRESH
Water Found Depth: 84.0
Water Found Depth UOM: ft

Site: lot 7 ON

Database:
WWIS

Well ID: 1522583
Construction Date:
Use 1st: Domestic
Use 2nd:
Final Well Status: Water Supply
Water Type:
Casing Material:
Audit No: 38250
Tag:
Constructn Method:
Elevation (m):
Elevatn Reliabilty:
Depth to Bedrock:
Well Depth:
Overburden/Bedrock:
Pump Rate:
Static Water Level:
Clear/Cloudy:
Municipality: GLOUCESTER TOWNSHIP
Site Info:

Flowing (Y/N):
Flow Rate:
Data Entry Status:
Data Src: 1
Date Received: 09/27/1988
Selected Flag: TRUE
Abandonment Rec:
Contractor: 1558
Form Version: 1
Owner:
County: OTTAWA-CARLETON
Lot: 007
Concession:
Concession Name:
Easting NAD83:
Northing NAD83:
Zone:
UTM Reliability:

Bore Hole Information

Bore Hole ID: 10044395
DP2BR:
Spatial Status:
Code OB:
Code OB Desc:
Open Hole:
Cluster Kind:
Date Completed: 08/13/1988
Remarks:
Elevation:
Elevrc:
Zone: 18
East83:
North83:
Org CS:
UTMRC: 9
UTMRC Desc: unknown UTM
Location Method: na

Loc Method Desc: Not Applicable i.e. no UTM
Elevrc Desc:
Location Source Date:
Improvement Location Source:
Improvement Location Method:
Source Revision Comment:
Supplier Comment:

Overburden and Bedrock
Materials Interval

Formation ID: 931051959
Layer: 4
Color: 2
General Color: GREY
Mat1: 28
Most Common Material: SAND
Mat2: 11
Mat2 Desc: GRAVEL
Mat3: 79
Mat3 Desc: PACKED
Formation Top Depth: 55.0
Formation End Depth: 69.0
Formation End Depth UOM: ft

Overburden and Bedrock
Materials Interval

Formation ID: 931051960
Layer: 5
Color: 2
General Color: GREY
Mat1: 18
Most Common Material: SANDSTONE
Mat2:
Mat2 Desc:
Mat3:
Mat3 Desc:
Formation Top Depth: 69.0
Formation End Depth: 100.0
Formation End Depth UOM: ft

Overburden and Bedrock
Materials Interval

Formation ID: 931051957
Layer: 2
Color: 6
General Color: BROWN
Mat1: 05
Most Common Material: CLAY
Mat2: 79
Mat2 Desc: PACKED
Mat3:
Mat3 Desc:
Formation Top Depth: 4.0
Formation End Depth: 13.0
Formation End Depth UOM: ft

Overburden and Bedrock
Materials Interval

Formation ID: 931051958
Layer: 3
Color: 3

General Color: BLUE
Mat1: 05
Most Common Material: CLAY
Mat2:
Mat2 Desc:
Mat3:
Mat3 Desc:
Formation Top Depth: 13.0
Formation End Depth: 55.0
Formation End Depth UOM: ft

**Overburden and Bedrock
Materials Interval**

Formation ID: 931051956
Layer: 1
Color: 6
General Color: BROWN
Mat1: 28
Most Common Material: SAND
Mat2: 79
Mat2 Desc: PACKED
Mat3:
Mat3 Desc:
Formation Top Depth: 0.0
Formation End Depth: 4.0
Formation End Depth UOM: ft

**Method of Construction & Well
Use**

Method Construction ID: 961522583
Method Construction Code: 5
Method Construction: Air Percussion
Other Method Construction:

Pipe Information

Pipe ID: 10592965
Casing No: 1
Comment:
Alt Name:

Construction Record - Casing

Casing ID: 930077636
Layer: 2
Material: 4
Open Hole or Material: OPEN HOLE
Depth From:
Depth To: 100.0
Casing Diameter: 6.0
Casing Diameter UOM: inch
Casing Depth UOM: ft

Construction Record - Casing

Casing ID: 930077635
Layer: 1
Material: 1
Open Hole or Material: STEEL
Depth From:
Depth To: 74.0
Casing Diameter: 6.0
Casing Diameter UOM: inch

Casing Depth UOM: ft

Results of Well Yield Testing

Pumping Test Method Desc: PUMP
Pump Test ID: 991522583
Pump Set At:
Static Level: 20.0
Final Level After Pumping: 50.0
Recommended Pump Depth: 60.0
Pumping Rate: 20.0
Flowing Rate:
Recommended Pump Rate: 5.0
Levels UOM: ft
Rate UOM: GPM
Water State After Test Code: 1
Water State After Test: CLEAR
Pumping Test Method: 1
Pumping Duration HR: 1
Pumping Duration MIN: 0
Flowing: No

Draw Down & Recovery

Pump Test Detail ID: 934386344
Test Type: Draw Down
Test Duration: 30
Test Level: 50.0
Test Level UOM: ft

Draw Down & Recovery

Pump Test Detail ID: 934110919
Test Type: Draw Down
Test Duration: 15
Test Level: 50.0
Test Level UOM: ft

Draw Down & Recovery

Pump Test Detail ID: 934904535
Test Type: Draw Down
Test Duration: 60
Test Level: 50.0
Test Level UOM: ft

Draw Down & Recovery

Pump Test Detail ID: 934656138
Test Type: Draw Down
Test Duration: 45
Test Level: 50.0
Test Level UOM: ft

Water Details

Water ID: 933480533
Layer: 1
Kind Code: 1
Kind: FRESH
Water Found Depth: 70.0
Water Found Depth UOM: ft

Water Details

Water ID: 933480534
Layer: 2
Kind Code: 1
Kind: FRESH
Water Found Depth: 93.0
Water Found Depth UOM: ft

Site:
lot 6 ON

Database:
[WWIS](#)

Well ID: 1522709
Construction Date:
Use 1st: Domestic
Use 2nd:
Final Well Status: Water Supply
Water Type:
Casing Material:
Audit No: 27039
Tag:
Constructn Method:
Elevation (m):
Elevatn Reliability:
Depth to Bedrock:
Well Depth:
Overburden/Bedrock:
Pump Rate:
Static Water Level:
Clear/Cloudy:
Municipality: GLOUCESTER TOWNSHIP
Site Info:

Flowing (Y/N):
Flow Rate:
Data Entry Status:
Data Src: 1
Date Received: 10/26/1988
Selected Flag: TRUE
Abandonment Rec:
Contractor: 3644
Form Version: 1
Owner:
County: OTTAWA-CARLETON
Lot: 006
Concession:
Concession Name:
Easting NAD83:
Northing NAD83:
Zone:
UTM Reliability:

Bore Hole Information

Bore Hole ID: 10044519
DP2BR:
Spatial Status:
Code OB:
Code OB Desc:
Open Hole:
Cluster Kind:
Date Completed: 07/25/1988
Remarks:
Loc Method Desc: Not Applicable i.e. no UTM
Elevrc Desc:
Location Source Date:
Improvement Location Source:
Improvement Location Method:
Source Revision Comment:
Supplier Comment:

Elevation:
Elevrc:
Zone: 18
East83:
North83:
Org CS:
UTMRC: 9
UTMRC Desc: unknown UTM
Location Method: na

Overburden and Bedrock
Materials Interval

Formation ID: 931052357
Layer: 2
Color: 2
General Color: GREY
Mat1: 15
Most Common Material: LIMESTONE
Mat2:
Mat2 Desc:
Mat3:
Mat3 Desc:
Formation Top Depth: 23.0

Formation End Depth: 95.0
Formation End Depth UOM: ft

**Overburden and Bedrock
Materials Interval**

Formation ID: 931052356
Layer: 1
Color: 2
General Color: GREY
Mat1: 14
Most Common Material: HARDPAN
Mat2: 12
Mat2 Desc: STONES
Mat3:
Mat3 Desc:
Formation Top Depth: 0.0
Formation End Depth: 23.0
Formation End Depth UOM: ft

**Overburden and Bedrock
Materials Interval**

Formation ID: 931052358
Layer: 3
Color: 1
General Color: WHITE
Mat1: 18
Most Common Material: SANDSTONE
Mat2:
Mat2 Desc:
Mat3:
Mat3 Desc:
Formation Top Depth: 95.0
Formation End Depth: 123.0
Formation End Depth UOM: ft

**Method of Construction & Well
Use**

Method Construction ID: 961522709
Method Construction Code: 5
Method Construction: Air Percussion
Other Method Construction:

Pipe Information

Pipe ID: 10593089
Casing No: 1
Comment:
Alt Name:

Construction Record - Casing

Casing ID: 930077853
Layer: 1
Material: 1
Open Hole or Material: STEEL
Depth From:
Depth To: 26.0
Casing Diameter: 6.0
Casing Diameter UOM: inch
Casing Depth UOM: ft

Construction Record - Casing

Casing ID: 930077854
Layer: 2
Material: 4
Open Hole or Material: OPEN HOLE
Depth From:
Depth To: 123.0
Casing Diameter: 6.0
Casing Diameter UOM: inch
Casing Depth UOM: ft

Results of Well Yield Testing

Pumping Test Method Desc: PUMP
Pump Test ID: 991522709
Pump Set At:
Static Level: 20.0
Final Level After Pumping: 70.0
Recommended Pump Depth: 70.0
Pumping Rate: 30.0
Flowing Rate:
Recommended Pump Rate: 15.0
Levels UOM: ft
Rate UOM: GPM
Water State After Test Code: 2
Water State After Test: CLOUDY
Pumping Test Method: 1
Pumping Duration HR: 1
Pumping Duration MIN: 0
Flowing: No

Draw Down & Recovery

Pump Test Detail ID: 934656258
Test Type:
Test Duration: 45
Test Level: 70.0
Test Level UOM: ft

Draw Down & Recovery

Pump Test Detail ID: 934905075
Test Type:
Test Duration: 60
Test Level: 70.0
Test Level UOM: ft

Draw Down & Recovery

Pump Test Detail ID: 934386882
Test Type:
Test Duration: 30
Test Level: 70.0
Test Level UOM: ft

Draw Down & Recovery

Pump Test Detail ID: 934111038
Test Type:
Test Duration: 15
Test Level: 70.0
Test Level UOM: ft

Water Details

Water ID: 933480703
Layer: 1
Kind Code: 1
Kind: FRESH
Water Found Depth: 95.0
Water Found Depth UOM: ft

Water Details

Water ID: 933480704
Layer: 2
Kind Code: 1
Kind: FRESH
Water Found Depth: 118.0
Water Found Depth UOM: ft

Site:
con 3 ON

Database:
WWIS

Well ID: 1523548
Construction Date:
Use 1st: Domestic
Use 2nd:
Final Well Status: Water Supply
Water Type:
Casing Material:
Audit No: 29576
Tag:
Constructn Method:
Elevation (m):
Elevatn Reliability:
Depth to Bedrock:
Well Depth:
Overburden/Bedrock:
Pump Rate:
Static Water Level:
Clear/Cloudy:
Municipality: GLOUCESTER TOWNSHIP
Site Info:

Flowing (Y/N):
Flow Rate:
Data Entry Status:
Data Src: 1
Date Received: 07/21/1989
Selected Flag: TRUE
Abandonment Rec:
Contractor: 2348
Form Version: 1
Owner:
County: OTTAWA-CARLETON
Lot:
Concession: 03
Concession Name: RF
Easting NAD83:
Northing NAD83:
Zone:
UTM Reliability:

Bore Hole Information

Bore Hole ID: 10045322
DP2BR:
Spatial Status:
Code OB:
Code OB Desc:
Open Hole:
Cluster Kind:
Date Completed:
Remarks:
Loc Method Desc: Not Applicable i.e. no UTM
Elevrc Desc:
Location Source Date:
Improvement Location Source:
Improvement Location Method:
Source Revision Comment:
Supplier Comment:

Elevation:
Elevrc:
Zone: 18
East83:
North83:
Org CS:
UTMRC: 9
UTMRC Desc: unknown UTM
Location Method: na

Overburden and Bedrock

Materials Interval

Formation ID: 931055002
Layer: 2

Color:

General Color:

Mat1:

Most Common Material:

Mat2:

Mat2 Desc:

Mat3:

Mat3 Desc:

Formation Top Depth: 10.0

Formation End Depth: 22.0

Formation End Depth UOM: ft

Overburden and Bedrock

Materials Interval

Formation ID: 931055001

Layer: 1

Color:

General Color:

Mat1: 28

Most Common Material: SAND

Mat2:

Mat2 Desc:

Mat3:

Mat3 Desc:

Formation Top Depth: 0.0

Formation End Depth: 10.0

Formation End Depth UOM: ft

Method of Construction & Well

Use

Method Construction ID: 961523548

Method Construction Code: 5

Method Construction: Air Percussion

Other Method Construction:

Pipe Information

Pipe ID: 10593892

Casing No: 1

Comment:

Alt Name:

Construction Record - Casing

Casing ID: 930079298

Layer: 1

Material: 1

Open Hole or Material: STEEL

Depth From:

Depth To:

Casing Diameter: 6.0

Casing Diameter UOM: inch

Casing Depth UOM: ft

Results of Well Yield Testing

Pumping Test Method Desc:

Pump Test ID: 991523548

Pump Set At:

Static Level:

Final Level After Pumping:

Recommended Pump Depth: 40.0

Pumping Rate: 10.0

Flowing Rate:
Recommended Pump Rate: 10.0
Levels UOM: ft
Rate UOM: GPM
Water State After Test Code:
Water State After Test:
Pumping Test Method:
Pumping Duration HR:
Pumping Duration MIN:
Flowing: No

Water Details

Water ID: 933481846
Layer: 1
Kind Code: 1
Kind: FRESH
Water Found Depth: 32.0
Water Found Depth UOM: ft

Site: lot 7 ON

Database:
WWIS

Well ID: 1524618
Construction Date:
Use 1st: Cooling And A/C
Use 2nd:
Final Well Status: Test Hole
Water Type:
Casing Material:
Audit No: 84331
Tag:
Constructn Method:
Elevation (m):
Elevatn Reliabilty:
Depth to Bedrock:
Well Depth:
Overburden/Bedrock:
Pump Rate:
Static Water Level:
Clear/Cloudy:
Municipality: OTTAWA CITY
Site Info:

Flowing (Y/N):
Flow Rate:
Data Entry Status:
Data Src: 1
Date Received: 06/21/1990
Selected Flag: TRUE
Abandonment Rec:
Contractor: 5222
Form Version: 1
Owner:
County: OTTAWA-CARLETON
Lot: 007
Concession:
Concession Name:
Easting NAD83:
Northing NAD83:
Zone:
UTM Reliability:

Bore Hole Information

Bore Hole ID: 10046366
DP2BR:
Spatial Status:
Code OB:
Code OB Desc:
Open Hole:
Cluster Kind:
Date Completed: 06/13/1990
Remarks:
Loc Method Desc: Not Applicable i.e. no UTM
Elevrc Desc:
Location Source Date:
Improvement Location Source:
Improvement Location Method:
Source Revision Comment:
Supplier Comment:

Elevation:
Elevrc:
Zone: 18
East83:
North83:
Org CS:
UTMRC: 9
UTMRC Desc: unknown UTM
Location Method: na

Overburden and Bedrock
Materials Interval

Formation ID: 931058525
Layer: 1
Color: 6
General Color: BROWN
Mat1: 28
Most Common Material: SAND
Mat2: 77
Mat2 Desc: LOOSE
Mat3:
Mat3 Desc:
Formation Top Depth: 0.0
Formation End Depth: 6.0
Formation End Depth UOM: ft

Overburden and Bedrock
Materials Interval

Formation ID: 931058527
Layer: 3
Color: 8
General Color: BLACK
Mat1: 17
Most Common Material: SHALE
Mat2: 85
Mat2 Desc: SOFT
Mat3:
Mat3 Desc:
Formation Top Depth: 12.0
Formation End Depth: 21.0
Formation End Depth UOM: ft

Overburden and Bedrock
Materials Interval

Formation ID: 931058526
Layer: 2
Color: 2
General Color: GREY
Mat1: 28
Most Common Material: SAND
Mat2: 08
Mat2 Desc: FINE SAND
Mat3:
Mat3 Desc:
Formation Top Depth: 6.0
Formation End Depth: 12.0
Formation End Depth UOM: ft

Method of Construction & Well
Use

Method Construction ID: 961524618
Method Construction Code: 5
Method Construction: Air Percussion
Other Method Construction:

Pipe Information

Pipe ID: 10594936
Casing No: 1
Comment:
Alt Name:

Construction Record - Casing

Casing ID: 930081182
Layer: 1
Material: 1
Open Hole or Material: STEEL
Depth From:
Depth To: 10.0
Casing Diameter: 6.0
Casing Diameter UOM: inch
Casing Depth UOM: ft

Site: lot 6 ON

Database:
WWIS

Well ID: 1528362
Construction Date:
Use 1st: Municipal
Use 2nd:
Final Well Status: Observation Wells
Water Type:
Casing Material:
Audit No: 154297
Tag:
Constructn Method:
Elevation (m):
Elevatn Reliability:
Depth to Bedrock:
Well Depth:
Overburden/Bedrock:
Pump Rate:
Static Water Level:
Clear/Cloudy:
Municipality: GLOUCESTER TOWNSHIP
Site Info:

Flowing (Y/N):
Flow Rate:
Data Entry Status:
Data Src: 1
Date Received: 12/19/1994
Selected Flag: TRUE
Abandonment Rec:
Contractor: 6844
Form Version: 1
Owner:
County: OTTAWA-CARLETON
Lot: 006
Concession:
Concession Name:
Easting NAD83:
Northing NAD83:
Zone:
UTM Reliability:

Bore Hole Information

Bore Hole ID: 10049901
DP2BR:
Spatial Status:
Code OB:
Code OB Desc:
Open Hole:
Cluster Kind:
Date Completed: 06/22/1994
Remarks:
Loc Method Desc: Not Applicable i.e. no UTM
Elevrc Desc:
Location Source Date:
Improvement Location Source:
Improvement Location Method:
Source Revision Comment:
Supplier Comment:

Elevation:
Elevrc:
Zone: 18
East83:
North83:
Org CS:
UTMRC: 9
UTMRC Desc: unknown UTM
Location Method: na

Overburden and Bedrock
Materials Interval

Formation ID: 931069429
Layer: 3
Color: 2
General Color: GREY
Mat1: 05
Most Common Material: CLAY
Mat2: 84
Mat2 Desc: SILTY
Mat3:
Mat3 Desc:

Formation Top Depth: 11.0
Formation End Depth: 17.0
Formation End Depth UOM: ft

Overburden and Bedrock

Materials Interval

Formation ID: 931069428
Layer: 2
Color: 6
General Color: BROWN
Mat1: 28
Most Common Material: SAND
Mat2: 84
Mat2 Desc: SILTY
Mat3: 11
Mat3 Desc: GRAVEL
Formation Top Depth: 2.0
Formation End Depth: 11.0
Formation End Depth UOM: ft

Overburden and Bedrock

Materials Interval

Formation ID: 931069427
Layer: 1
Color: 6
General Color: BROWN
Mat1: 01
Most Common Material: FILL
Mat2: 28
Mat2 Desc: SAND
Mat3: 11
Mat3 Desc: GRAVEL
Formation Top Depth: 0.0
Formation End Depth: 2.0
Formation End Depth UOM: ft

Method of Construction & Well

Use

Method Construction ID: 961528362
Method Construction Code: 6
Method Construction: Boring
Other Method Construction:

Pipe Information

Pipe ID: 10598471
Casing No: 1
Comment:
Alt Name:

Construction Record - Casing

Casing ID: 930087230
Layer: 1
Material: 5
Open Hole or Material: PLASTIC
Depth From:
Depth To: 15.0
Casing Diameter: 2.0
Casing Diameter UOM: inch
Casing Depth UOM: ft

Water Details

Water ID: 933488022
Layer: 1
Kind Code: 5
Kind: Not stated
Water Found Depth: 4.0
Water Found Depth UOM: ft

Site: lot 7 ON

Database:
WWIS

Well ID: 1528661
Construction Date:
Use 1st: Municipal
Use 2nd:
Final Well Status:
Water Type:
Casing Material:
Audit No: 147555
Tag:
Constructn Method:
Elevation (m):
Elevatn Reliabilty:
Depth to Bedrock:
Well Depth:
Overburden/Bedrock:
Pump Rate:
Static Water Level:
Clear/Cloudy:
Municipality: GLOUCESTER TOWNSHIP
Site Info:

Flowing (Y/N):
Flow Rate:
Data Entry Status:
Data Src: 1
Date Received: 08/03/1995
Selected Flag: TRUE
Abandonment Rec:
Contractor: 4006
Form Version: 1
Owner:
County: OTTAWA-CARLETON
Lot: 007
Concession:
Concession Name: LI
Easting NAD83:
Northing NAD83:
Zone:
UTM Reliability:

Bore Hole Information

Bore Hole ID: 10050197
DP2BR:
Spatial Status:
Code OB:
Code OB Desc:
Open Hole:
Cluster Kind:
Date Completed: 06/23/1995
Remarks:
Loc Method Desc: Not Applicable i.e. no UTM
Elevrc Desc:
Location Source Date:
Improvement Location Source:
Improvement Location Method:
Source Revision Comment:
Supplier Comment:

Elevation:
Elevrc:
Zone: 18
East83:
North83:
Org CS:
UTMRC: 9
UTMRC Desc: unknown UTM
Location Method: na

Overburden and Bedrock
Materials Interval

Formation ID: 931070397
Layer: 1
Color: 6
General Color: BROWN
Mat1: 28
Most Common Material: SAND
Mat2: 12
Mat2 Desc: STONES
Mat3:
Mat3 Desc:
Formation Top Depth: 0.0

Formation End Depth: 20.0
Formation End Depth UOM: ft

**Overburden and Bedrock
Materials Interval**

Formation ID: 931070399
Layer: 3
Color: 2
General Color: GREY
Mat1: 15
Most Common Material: LIMESTONE
Mat2:
Mat2 Desc:
Mat3:
Mat3 Desc:
Formation Top Depth: 31.0
Formation End Depth: 110.0
Formation End Depth UOM: ft

**Overburden and Bedrock
Materials Interval**

Formation ID: 931070400
Layer: 4
Color: 2
General Color: GREY
Mat1: 15
Most Common Material: LIMESTONE
Mat2: 12
Mat2 Desc: STONES
Mat3: 74
Mat3 Desc: LAYERED
Formation Top Depth: 110.0
Formation End Depth: 130.0
Formation End Depth UOM: ft

**Overburden and Bedrock
Materials Interval**

Formation ID: 931070398
Layer: 2
Color: 2
General Color: GREY
Mat1: 15
Most Common Material: LIMESTONE
Mat2: 17
Mat2 Desc: SHALE
Mat3: 74
Mat3 Desc: LAYERED
Formation Top Depth: 20.0
Formation End Depth: 31.0
Formation End Depth UOM: ft

**Annular Space/Abandonment
Sealing Record**

Plug ID: 933113583
Layer: 2
Plug From: 15.0
Plug To: 115.0
Plug Depth UOM: ft

**Annular Space/Abandonment
Sealing Record**

Plug ID: 933113582
Layer: 1
Plug From: 0.0
Plug To: 15.0
Plug Depth UOM: ft

**Annular Space/Abandonment
Sealing Record**

Plug ID: 933113584
Layer: 3
Plug From: 115.0
Plug To: 130.0
Plug Depth UOM: ft

**Method of Construction & Well
Use**

Method Construction ID: 961528661
Method Construction Code: 0
Method Construction: Not Known
Other Method Construction:

Pipe Information

Pipe ID: 10598767
Casing No: 1
Comment:
Alt Name:

Construction Record - Casing

Casing ID: 930087739
Layer: 1
Material: 5
Open Hole or Material: PLASTIC
Depth From:
Depth To: 130.0
Casing Diameter: 6.0
Casing Diameter UOM: inch
Casing Depth UOM: ft

Water Details

Water ID: 933488460
Layer: 1
Kind Code: 5
Kind: Not stated
Water Found Depth: 123.0
Water Found Depth UOM: ft

Site: lot 5 ON

Database:
WWIS

Well ID: 1530295
Construction Date:
Use 1st: Domestic
Use 2nd:
Final Well Status: Water Supply
Water Type:
Casing Material:
Audit No: 192714
Tag:

Flowing (Y/N):
Flow Rate:
Data Entry Status:
Data Src: 1
Date Received: 11/24/1998
Selected Flag: TRUE
Abandonment Rec:
Contractor: 1119
Form Version: 1

Constructn Method:
Elevation (m):
Elevatn Reliability:
Depth to Bedrock:
Well Depth:
Overburden/Bedrock:
Pump Rate:
Static Water Level:
Clear/Cloudy:
Municipality: GLOUCESTER TOWNSHIP
Site Info:

Owner:
County: OTTAWA-CARLETON
Lot: 005
Concession:
Concession Name: LI
Easting NAD83:
Northing NAD83:
Zone:
UTM Reliability:

Bore Hole Information

Bore Hole ID: 10051830
DP2BR:
Spatial Status:
Code OB:
Code OB Desc:
Open Hole:
Cluster Kind:
Date Completed: 08/11/1998
Remarks:
Loc Method Desc: Not Applicable i.e. no UTM
Elevrc Desc:
Location Source Date:
Improvement Location Source:
Improvement Location Method:
Source Revision Comment:
Supplier Comment:

Elevation:
Elevrc:
Zone: 18
East83:
North83:
Org CS:
UTMRC: 9
UTMRC Desc: unknown UTM
Location Method: na

Overburden and Bedrock

Materials Interval

Formation ID: 931075083
Layer: 2
Color:
General Color:
Mat1: 28
Most Common Material: SAND
Mat2: 11
Mat2 Desc: GRAVEL
Mat3:
Mat3 Desc:
Formation Top Depth: 22.0
Formation End Depth: 30.0
Formation End Depth UOM: ft

Overburden and Bedrock

Materials Interval

Formation ID: 931075084
Layer: 3
Color: 2
General Color: GREY
Mat1: 15
Most Common Material: LIMESTONE
Mat2:
Mat2 Desc:
Mat3:
Mat3 Desc:
Formation Top Depth: 30.0
Formation End Depth: 80.0
Formation End Depth UOM: ft

**Overburden and Bedrock
Materials Interval**

Formation ID: 931075082
Layer: 1
Color:
General Color:
Mat1: 05
Most Common Material: CLAY
Mat2: 13
Mat2 Desc: BOULDERS
Mat3:
Mat3 Desc:
Formation Top Depth: 0.0
Formation End Depth: 22.0
Formation End Depth UOM: ft

**Annular Space/Abandonment
Sealing Record**

Plug ID: 933115430
Layer: 1
Plug From: 2.0
Plug To: 38.0
Plug Depth UOM: ft

**Method of Construction & Well
Use**

Method Construction ID: 961530295
Method Construction Code: 5
Method Construction: Air Percussion
Other Method Construction:

Pipe Information

Pipe ID: 10600400
Casing No: 1
Comment:
Alt Name:

Construction Record - Casing

Casing ID: 930090313
Layer: 1
Material: 1
Open Hole or Material: STEEL
Depth From:
Depth To: 36.0
Casing Diameter: 6.0
Casing Diameter UOM: inch
Casing Depth UOM: ft

Construction Record - Casing

Casing ID: 930090314
Layer: 2
Material: 4
Open Hole or Material: OPEN HOLE
Depth From:
Depth To: 38.0
Casing Diameter: 8.0
Casing Diameter UOM: inch
Casing Depth UOM: ft

Construction Record - Casing

Casing ID: 930090315
Layer: 3
Material: 4
Open Hole or Material: OPEN HOLE
Depth From:
Depth To: 80.0
Casing Diameter: 6.0
Casing Diameter UOM: inch
Casing Depth UOM: ft

Results of Well Yield Testing

Pumping Test Method Desc: PUMP
Pump Test ID: 991530295
Pump Set At:
Static Level: 25.0
Final Level After Pumping: 65.0
Recommended Pump Depth: 65.0
Pumping Rate: 18.0
Flowing Rate:
Recommended Pump Rate: 18.0
Levels UOM: ft
Rate UOM: GPM
Water State After Test Code: 2
Water State After Test: CLOUDY
Pumping Test Method: 1
Pumping Duration HR: 1
Pumping Duration MIN:
Flowing: No

Draw Down & Recovery

Pump Test Detail ID: 934118296
Test Type: Recovery
Test Duration: 15
Test Level: 25.0
Test Level UOM: ft

Draw Down & Recovery

Pump Test Detail ID: 934392863
Test Type: Recovery
Test Duration: 30
Test Level: 25.0
Test Level UOM: ft

Draw Down & Recovery

Pump Test Detail ID: 934662434
Test Type: Recovery
Test Duration: 45
Test Level: 25.0
Test Level UOM: ft

Draw Down & Recovery

Pump Test Detail ID: 934910978
Test Type: Recovery
Test Duration: 60
Test Level: 25.0
Test Level UOM: ft

Water Details

Water ID: 933490360
Layer: 1
Kind Code: 1
Kind: FRESH
Water Found Depth: 57.0
Water Found Depth UOM: ft

Water Details

Water ID: 933490362
Layer: 3
Kind Code: 1
Kind: FRESH
Water Found Depth: 74.0
Water Found Depth UOM: ft

Water Details

Water ID: 933490361
Layer: 2
Kind Code: 1
Kind: FRESH
Water Found Depth: 66.0
Water Found Depth UOM: ft

Site:

lot 5 ON

Database:
[WWIS](#)

Well ID: 1530296
Construction Date:
Use 1st: Domestic
Use 2nd:
Final Well Status: Water Supply
Water Type:
Casing Material:
Audit No: 182440
Tag:
Constructn Method:
Elevation (m):
Elevatn Reliability:
Depth to Bedrock:
Well Depth:
Overburden/Bedrock:
Pump Rate:
Static Water Level:
Clear/Cloudy:
Municipality: GLOUCESTER TOWNSHIP
Site Info:

Flowing (Y/N):
Flow Rate:
Data Entry Status:
Data Src: 1
Date Received: 11/24/1998
Selected Flag: TRUE
Abandonment Rec:
Contractor: 1119
Form Version: 1
Owner:
County: OTTAWA-CARLETON
Lot: 005
Concession:
Concession Name: LI
Easting NAD83:
Northing NAD83:
Zone:
UTM Reliability:

Bore Hole Information

Bore Hole ID: 10051831
DP2BR:
Spatial Status:
Code OB:
Code OB Desc:
Open Hole:
Cluster Kind:
Date Completed: 08/11/1998
Remarks:
Loc Method Desc: Not Applicable i.e. no UTM
Elevrc Desc:
Location Source Date:

Elevation:
Elevrc:
Zone: 18
East83:
North83:
Org CS:
UTMRC: 9
UTMRC Desc: unknown UTM
Location Method: na

Improvement Location Source:
Improvement Location Method:
Source Revision Comment:
Supplier Comment:

Overburden and Bedrock
Materials Interval

Formation ID: 931075086
Layer: 2
Color: 2
General Color: GREY
Mat1: 15
Most Common Material: LIMESTONE
Mat2:
Mat2 Desc:
Mat3:
Mat3 Desc:
Formation Top Depth: 27.0
Formation End Depth: 61.0
Formation End Depth UOM: ft

Overburden and Bedrock
Materials Interval

Formation ID: 931075085
Layer: 1
Color:
General Color:
Mat1: 05
Most Common Material: CLAY
Mat2: 11
Mat2 Desc: GRAVEL
Mat3: 13
Mat3 Desc: BOULDERS
Formation Top Depth: 0.0
Formation End Depth: 27.0
Formation End Depth UOM: ft

Annular Space/Abandonment
Sealing Record

Plug ID: 933115431
Layer: 1
Plug From: 3.0
Plug To: 35.0
Plug Depth UOM: ft

Method of Construction & Well
Use

Method Construction ID: 961530296
Method Construction Code: 5
Method Construction: Air Percussion
Other Method Construction:

Pipe Information

Pipe ID: 10600401
Casing No: 1
Comment:
Alt Name:

Construction Record - Casing

Casing ID: 930090318
Layer: 3
Material: 4
Open Hole or Material: OPEN HOLE
Depth From:
Depth To: 61.0
Casing Diameter: 6.0
Casing Diameter UOM: inch
Casing Depth UOM: ft

Construction Record - Casing

Casing ID: 930090316
Layer: 1
Material: 1
Open Hole or Material: STEEL
Depth From:
Depth To: 33.0
Casing Diameter: 6.0
Casing Diameter UOM: inch
Casing Depth UOM: ft

Construction Record - Casing

Casing ID: 930090317
Layer: 2
Material: 4
Open Hole or Material: OPEN HOLE
Depth From:
Depth To: 35.0
Casing Diameter: 8.0
Casing Diameter UOM: inch
Casing Depth UOM: ft

Results of Well Yield Testing

Pumping Test Method Desc: PUMP
Pump Test ID: 991530296
Pump Set At:
Static Level: 21.0
Final Level After Pumping: 50.0
Recommended Pump Depth: 50.0
Pumping Rate: 24.0
Flowing Rate:
Recommended Pump Rate: 24.0
Levels UOM: ft
Rate UOM: GPM
Water State After Test Code: 2
Water State After Test: CLOUDY
Pumping Test Method: 1
Pumping Duration HR: 1
Pumping Duration MIN:
Flowing: No

Draw Down & Recovery

Pump Test Detail ID: 934118297
Test Type: Recovery
Test Duration: 15
Test Level: 21.0
Test Level UOM: ft

Draw Down & Recovery

Pump Test Detail ID: 934910979
Test Type: Recovery
Test Duration: 60
Test Level: 21.0
Test Level UOM: ft

Draw Down & Recovery

Pump Test Detail ID: 934392864
Test Type: Recovery
Test Duration: 30
Test Level: 21.0
Test Level UOM: ft

Draw Down & Recovery

Pump Test Detail ID: 934662435
Test Type: Recovery
Test Duration: 45
Test Level: 21.0
Test Level UOM: ft

Water Details

Water ID: 933490363
Layer: 1
Kind Code: 5
Kind: Not stated
Water Found Depth: 44.0
Water Found Depth UOM: ft

Water Details

Water ID: 933490365
Layer: 3
Kind Code: 5
Kind: Not stated
Water Found Depth: 52.0
Water Found Depth UOM: ft

Water Details

Water ID: 933490364
Layer: 2
Kind Code: 5
Kind: Not stated
Water Found Depth: 50.0
Water Found Depth UOM: ft

Site: lot 5 ON

Database:
WWIS

Well ID: 1530475
Construction Date:
Use 1st: Domestic
Use 2nd:
Final Well Status: Water Supply
Water Type:
Casing Material:
Audit No: 197136
Tag:
Constructn Method:
Elevation (m):
Elevatn Reliabilty:

Flowing (Y/N):
Flow Rate:
Data Entry Status:
Data Src: 1
Date Received: 03/02/1999
Selected Flag: TRUE
Abandonment Rec:
Contractor: 1119
Form Version: 1
Owner:
County: OTTAWA-CARLETON
Lot: 005

Depth to Bedrock:
Well Depth:
Overburden/Bedrock:
Pump Rate:
Static Water Level:
Clear/Cloudy:
Municipality: GLOUCESTER TOWNSHIP
Site Info:

Concession:
Concession Name: LI
Easting NAD83:
Northing NAD83:
Zone:
UTM Reliability:

Bore Hole Information

Bore Hole ID: 10052010
DP2BR:
Spatial Status:
Code OB:
Code OB Desc:
Open Hole:
Cluster Kind:
Date Completed: 11/12/1998
Remarks:
Loc Method Desc: Not Applicable i.e. no UTM
Elevrc Desc:
Location Source Date:
Improvement Location Source:
Improvement Location Method:
Source Revision Comment:
Supplier Comment:

Elevation:
Elevrc:
Zone: 18
East83:
North83:
Org CS:
UTMRC: 9
UTMRC Desc: unknown UTM
Location Method: na

Overburden and Bedrock
Materials Interval

Formation ID: 931075618
Layer: 1
Color:
General Color:
Mat1: 05
Most Common Material: CLAY
Mat2:
Mat2 Desc:
Mat3:
Mat3 Desc:
Formation Top Depth: 0.0
Formation End Depth: 32.0
Formation End Depth UOM: ft

Overburden and Bedrock
Materials Interval

Formation ID: 931075619
Layer: 2
Color:
General Color:
Mat1: 05
Most Common Material: CLAY
Mat2: 11
Mat2 Desc: GRAVEL
Mat3: 13
Mat3 Desc: BOULDERS
Formation Top Depth: 32.0
Formation End Depth: 57.0
Formation End Depth UOM: ft

Overburden and Bedrock
Materials Interval

Formation ID: 931075620
Layer: 3
Color: 2
General Color: GREY
Mat1: 15
Most Common Material: LIMESTONE
Mat2:
Mat2 Desc:
Mat3:
Mat3 Desc:
Formation Top Depth: 57.0
Formation End Depth: 80.0
Formation End Depth UOM: ft

**Annular Space/Abandonment
Sealing Record**

Plug ID: 933115622
Layer: 1
Plug From: 2.0
Plug To: 63.0
Plug Depth UOM: ft

**Method of Construction & Well
Use**

Method Construction ID: 961530475
Method Construction Code: 5
Method Construction: Air Percussion
Other Method Construction:

Pipe Information

Pipe ID: 10600580
Casing No: 1
Comment:
Alt Name:

Construction Record - Casing

Casing ID: 930090702
Layer: 3
Material: 4
Open Hole or Material: OPEN HOLE
Depth From:
Depth To: 80.0
Casing Diameter: 6.0
Casing Diameter UOM: inch
Casing Depth UOM: ft

Construction Record - Casing

Casing ID: 930090701
Layer: 2
Material: 1
Open Hole or Material: STEEL
Depth From:
Depth To: 63.0
Casing Diameter: 6.0
Casing Diameter UOM: inch
Casing Depth UOM: ft

Construction Record - Casing

Casing ID: 930090700
Layer: 1
Material: 4
Open Hole or Material: OPEN HOLE
Depth From:
Depth To: 61.0
Casing Diameter: 8.0
Casing Diameter UOM: inch
Casing Depth UOM: ft

Results of Well Yield Testing

Pumping Test Method Desc: PUMP
Pump Test ID: 991530475
Pump Set At:
Static Level: 21.0
Final Level After Pumping: 70.0
Recommended Pump Depth: 70.0
Pumping Rate: 13.0
Flowing Rate:
Recommended Pump Rate: 13.0
Levels UOM: ft
Rate UOM: GPM
Water State After Test Code: 2
Water State After Test: CLOUDY
Pumping Test Method: 1
Pumping Duration HR: 1
Pumping Duration MIN: 0
Flowing: No

Draw Down & Recovery

Pump Test Detail ID: 934385047
Test Type: Recovery
Test Duration: 30
Test Level: 21.0
Test Level UOM: ft

Draw Down & Recovery

Pump Test Detail ID: 934902180
Test Type: Recovery
Test Duration: 60
Test Level: 21.0
Test Level UOM: ft

Draw Down & Recovery

Pump Test Detail ID: 934118871
Test Type: Recovery
Test Duration: 15
Test Level: 21.0
Test Level UOM: ft

Draw Down & Recovery

Pump Test Detail ID: 934663010
Test Type: Recovery
Test Duration: 45
Test Level: 21.0
Test Level UOM: ft

Water Details

Water ID: 933490624
Layer: 1
Kind Code: 1
Kind: FRESH
Water Found Depth: 70.0
Water Found Depth UOM: ft

Site:
lot 5 ON

Database:
WWIS

Well ID: 1530720
Construction Date:
Use 1st: Domestic
Use 2nd:
Final Well Status: Water Supply
Water Type:
Casing Material:
Audit No: 210452
Tag:
Constructn Method:
Elevation (m):
Elevatn Reliabilty:
Depth to Bedrock:
Well Depth:
Overburden/Bedrock:
Pump Rate:
Static Water Level:
Clear/Cloudy:
Municipality: GLOUCESTER TOWNSHIP
Site Info:

Flowing (Y/N):
Flow Rate:
Data Entry Status:
Data Src: 1
Date Received: 09/22/1999
Selected Flag: TRUE
Abandonment Rec:
Contractor: 1119
Form Version: 1
Owner:
County: OTTAWA-CARLETON
Lot: 005
Concession:
Concession Name: LI
Easting NAD83:
Northing NAD83:
Zone:
UTM Reliability:

Bore Hole Information

Bore Hole ID: 10052254
DP2BR:
Spatial Status:
Code OB:
Code OB Desc:
Open Hole:
Cluster Kind:
Date Completed: 07/29/1999
Remarks:
Loc Method Desc: Not Applicable i.e. no UTM
Elevrc Desc:
Location Source Date:
Improvement Location Source:
Improvement Location Method:
Source Revision Comment:
Supplier Comment:

Elevation:
Elevrc:
Zone: 18
East83:
North83:
Org CS:
UTMRC: 9
UTMRC Desc: unknown UTM
Location Method: na

Overburden and Bedrock
Materials Interval

Formation ID: 931076389
Layer: 1
Color:
General Color:
Mat1: 05
Most Common Material: CLAY
Mat2:
Mat2 Desc:
Mat3:
Mat3 Desc:
Formation Top Depth: 0.0
Formation End Depth: 28.0
Formation End Depth UOM: ft

**Overburden and Bedrock
Materials Interval**

Formation ID: 931076391
Layer: 3
Color: 2
General Color: GREY
Mat1: 18
Most Common Material: SANDSTONE
Mat2:
Mat2 Desc:
Mat3:
Mat3 Desc:
Formation Top Depth: 34.0
Formation End Depth: 80.0
Formation End Depth UOM: ft

**Overburden and Bedrock
Materials Interval**

Formation ID: 931076390
Layer: 2
Color:
General Color:
Mat1: 28
Most Common Material: SAND
Mat2:
Mat2 Desc:
Mat3:
Mat3 Desc:
Formation Top Depth: 28.0
Formation End Depth: 34.0
Formation End Depth UOM: ft

**Annular Space/Abandonment
Sealing Record**

Plug ID: 933115862
Layer: 1
Plug From: 2.0
Plug To: 40.0
Plug Depth UOM: ft

**Method of Construction & Well
Use**

Method Construction ID: 961530720
Method Construction Code: 5
Method Construction: Air Percussion
Other Method Construction:

Pipe Information

Pipe ID: 10600824
Casing No: 1
Comment:
Alt Name:

Construction Record - Casing

Casing ID: 930091188
Layer: 3
Material: 4

Open Hole or Material: OPEN HOLE
Depth From:
Depth To: 80.0
Casing Diameter: 6.0
Casing Diameter UOM: inch
Casing Depth UOM: ft

Construction Record - Casing

Casing ID: 930091187
Layer: 2
Material: 4
Open Hole or Material: OPEN HOLE
Depth From:
Depth To: 40.0
Casing Diameter: 9.0
Casing Diameter UOM: inch
Casing Depth UOM: ft

Construction Record - Casing

Casing ID: 930091186
Layer: 1
Material: 1
Open Hole or Material: STEEL
Depth From:
Depth To: 38.0
Casing Diameter: 9.0
Casing Diameter UOM: inch
Casing Depth UOM: ft

Results of Well Yield Testing

Pumping Test Method Desc: PUMP
Pump Test ID: 991530720
Pump Set At:
Static Level: 25.0
Final Level After Pumping: 70.0
Recommended Pump Depth: 70.0
Pumping Rate: 20.0
Flowing Rate:
Recommended Pump Rate: 20.0
Levels UOM: ft
Rate UOM: GPM
Water State After Test Code: 2
Water State After Test: CLOUDY
Pumping Test Method: 1
Pumping Duration HR: 1
Pumping Duration MIN:
Flowing: No

Draw Down & Recovery

Pump Test Detail ID: 934120065
Test Type: Recovery
Test Duration: 15
Test Level: 25.0
Test Level UOM: ft

Draw Down & Recovery

Pump Test Detail ID: 934385686
Test Type: Recovery
Test Duration: 30
Test Level: 25.0

Test Level UOM: ft

Draw Down & Recovery

Pump Test Detail ID: 934903241
Test Type: Recovery
Test Duration: 60
Test Level: 25.0
Test Level UOM: ft

Draw Down & Recovery

Pump Test Detail ID: 934664204
Test Type: Recovery
Test Duration: 45
Test Level: 25.0
Test Level UOM: ft

Water Details

Water ID: 933490946
Layer: 1
Kind Code: 1
Kind: FRESH
Water Found Depth: 73.0
Water Found Depth UOM: ft

Appendix: Database Descriptions

Environmental Risk Information Services (ERIS) can search the following databases. The extent of historical information varies with each database and current information is determined by what is publicly available to ERIS at the time of update. **Note:** Databases denoted with " * " indicates that the database will no longer be updated. See the individual database description for more information.

Abandoned Aggregate Inventory:

Provincial [AAGR](#)

The MAAP Program maintains a database of abandoned pits and quarries. Please note that the database is only referenced by lot and concession and city/town location. The database provides information regarding the location, type, size, land use, status and general comments.*

Government Publication Date: Sept 2002*

Aggregate Inventory:

Provincial [AGR](#)

The Ontario Ministry of Northern Development, Mines, Natural Resources and Forestry (ONDMNRF) maintains this database of pits and quarries. The database provides information regarding the registered owner/operator, location name, operation type, approval type, and maximum annual tonnage.

Government Publication Date: Up to Oct 2022

Abandoned Mine Information System:

Provincial [AMIS](#)

The Abandoned Mines Information System contains data on known abandoned and inactive mines located on both Crown and privately held lands. The information was provided by the Ministry of Northern Development and Mines (MNDM), with the following disclaimer: "the database provided has been compiled from various sources, and the Ministry of Northern Development and Mines makes no representation and takes no responsibility that such information is accurate, current or complete". Reported information includes official mine name, status, background information, mine start/end date, primary commodity, mine features, hazards and remediation.

Government Publication Date: 1800-Mar 2022

Anderson's Waste Disposal Sites:

Private [ANDR](#)

The information provided in this database was collected by examining various historical documents which aimed to characterize the likely position of former waste disposal sites from 1860 to present. The research initiative behind the creation of this database was to identify those sites that are missing from the Ontario MOE Waste Disposal Site Inventory, as well as to provide revisions and corrections to the positions and descriptions of sites currently listed in the MOE inventory. In addition to historic waste disposal facilities, the database also identifies certain auto wreckers and scrap yards that have been extrapolated from documentary sources. Please note that the data is not warranted to be complete, exhaustive or authoritative. The information was collected for research purposes only.

Government Publication Date: 1860s-Present

Aboveground Storage Tanks:

Provincial [AST](#)

Historical listing of aboveground storage tanks made available by the Department of Natural Resources and Forestry. Includes tanks used to hold water or petroleum. This dataset has been retired as of September 25, 2014 and will no longer be updated.

Government Publication Date: May 31, 2014

Automobile Wrecking & Supplies:

Private [AUWR](#)

This database provides an inventory of known locations that are involved in the scrap metal, automobile wrecking/recycling, and automobile parts & supplies industry. Information is provided on the company name, location and business type.

Government Publication Date: 1999-Oct 31, 2023

Borehole:

Provincial [BORE](#)

A borehole is the generalized term for any narrow shaft drilled in the ground, either vertically or horizontally. The information here includes geotechnical investigations or environmental site assessments, mineral exploration, or as a pilot hole for installing piers or underground utilities. Information is from many sources such as the Ministry of Transportation (MTO) boreholes from engineering reports and projects from the 1950 to 1990's in Southern Ontario. Boreholes from the Ontario Geological Survey (OGS) including The Urban Geology Analysis Information System (UGAIS) and the York Peel Durham Toronto (YPDT) database of the Conservation Authority Moraine Coalition. This database will include fields such as location, stratigraphy, depth, elevation, year drilled, etc. For all water well data or oil and gas well data for Ontario please refer to WWIS and OOGW.

Government Publication Date: 1875-Jul 2018

Certificates of Approval:

Provincial CA

This database contains the following types of approvals: Air & Noise, Industrial Sewage, Municipal & Private Sewage, Waste Management Systems and Renewable Energy Approvals. The MOE in Ontario states that any facility that releases emissions to the atmosphere, discharges contaminants to ground or surface water, provides potable water supplies, or stores, transports or disposes of waste, must have a Certificate of Approval before it can operate lawfully. Fields include approval number, business name, address, approval date, approval type and status. This database will no longer be updated, as CofA's have been replaced by either Environmental Activity and Sector Registry (EASR) or Environmental Compliance Approval (ECA). Please refer to those individual databases for any information after Oct.31, 2011.

Government Publication Date: 1985-Oct 30, 2011*

Dry Cleaning Facilities:

Federal CDRY

List of dry cleaning facilities made available by Environment and Climate Change Canada. Environment and Climate Change Canada's Tetrachloroethylene (Use in Dry Cleaning and Reporting Requirements) Regulations (SOR/2003-79) are intended to reduce releases of tetrachloroethylene to the environment from dry cleaning facilities.

Government Publication Date: Jan 2004-Dec 2021

Commercial Fuel Oil Tanks:

Provincial CFOT

Locations of commercial underground fuel oil tanks. This is not a comprehensive or complete inventory of commercial fuel tanks in the province; this listing is a copy of records of registered commercial underground fuel oil tanks obtained under Access to Public Information.

Note that the following types of tanks do not require registration: waste oil tanks in apartments, office buildings, residences, etc.; aboveground gas or diesel tanks. Records are not verified for accuracy or completeness.

Government Publication Date: Feb 28, 2022

Chemical Manufacturers and Distributors:

Private CHEM

This database includes information from both a one time study conducted in 1992 and private source and is a listing of facilities that manufacture or distribute chemicals. The production of these chemical substances may involve one or more chemical reactions and/or chemical separation processes (i.e. fractionation, solvent extraction, crystallization, etc.).

Government Publication Date: 1999-Jan 31, 2020

Chemical Register:

Private CHM

This database includes a listing of locations of facilities within the Province or Territory that either manufacture and/or distributes chemicals.

Government Publication Date: 1999-Oct 31, 2023

Compressed Natural Gas Stations:

Private CNG

Canada has a network of public access compressed natural gas (CNG) refuelling stations. These stations dispense natural gas in compressed form at 3,000 pounds per square inch (psi), the pressure which is allowed within the current Canadian codes and standards. The majority of natural gas refuelling is located at existing retail gasoline that have a separate refuelling island for natural gas. This list of stations is made available by the Canadian Natural Gas Vehicle Alliance.

Government Publication Date: Dec 2012 -Aug 2023

Inventory of Coal Gasification Plants and Coal Tar Sites:

Provincial COAL

This inventory includes both the "Inventory of Coal Gasification Plant Waste Sites in Ontario-April 1987" and the Inventory of Industrial Sites Producing or Using Coal Tar and Related Tars in Ontario-November 1988) collected by the MOE. It identifies industrial sites that produced and continue to produce or use coal tar and other related tars. Detailed information is available and includes: facility type, size, land use, information on adjoining properties, soil condition, site operators/occupants, site description, potential environmental impacts and historic maps available. This was a one-time inventory.*

Government Publication Date: Apr 1987 and Nov 1988*

Compliance and Convictions:

Provincial CONV

This database summarizes the fines and convictions handed down by the Ontario courts beginning in 1989. Companies and individuals named here have been found guilty of environmental offenses in Ontario courts of law.

Government Publication Date: 1989-Sep 2023

Certificates of Property Use:

Provincial CPU

This is a subset taken from Ontario's Environmental Registry (EBR) database. It will include CPU's on the registry such as (EPA s. 168.6) - Certificate of Property Use.

Government Publication Date: 1994 - Sep 30, 2023

Drill Hole Database:

Provincial [DRL](#)

The Ontario Drill Hole Database contains information on more than 113,000 percussion, overburden, sonic and diamond drill holes from assessment files on record with the department of Mines and Minerals. Please note that limited data is available for southern Ontario, as it was the last area to be completed. The database was created when surveys submitted to the Ministry were converted in the Assessment File Research Image Database (AFRI) project. However, the degree of accuracy (coordinates) as to the exact location of drill holes is dependent upon the source document submitted to the MNDM. Levels of accuracy used to locate holes are: centering on the mining claim; a sketch of the mining claim; a 1:50,000 map; a detailed company map; or from submitted a "Report of Work".

Government Publication Date: 1886 - Aug 2023

Delisted Fuel Tanks:

Provincial [DTNK](#)

List of fuel storage tank sites that were once found in - and have since been removed from - the list of fuel storage tanks made available by the regulatory agency under Access to Public Information.

Government Publication Date: Feb 28, 2022

Environmental Activity and Sector Registry:

Provincial [EASR](#)

On October 31, 2011, a smarter, faster environmental approvals system came into effect in Ontario. The EASR allows businesses to register certain activities with the ministry, rather than apply for an approval. The registry is available for common systems and processes, to which preset rules of operation can be applied. The EASR is currently available for: heating systems, standby power systems and automotive refinishing. Businesses whose activities aren't subject to the EASR may apply for an ECA (Environmental Compliance Approval), Please see our ECA database.

Government Publication Date: Oct 2011- Sep 30, 2023

Environmental Registry:

Provincial [EBR](#)

The Environmental Registry lists proposals, decisions and exceptions regarding policies, Acts, instruments, or regulations that could significantly affect the environment. Through the Registry, thirteen provincial ministries notify the public of upcoming proposals and invite their comments. For example, if a local business is requesting a permit, license, or certificate of approval to release substances into the air or water; these are notified on the registry. Data includes: Approval for discharge into the natural environment other than water (i.e. Air) - EPA s. 9, Approval for sewage works - OWRA s. 53(1), and EPA s. 27 - Approval for a waste disposal site. For information regarding Permit to Take Water (PTTW), Certificate of Property Use (CPU) and (ORD) Orders please refer to those individual databases.

Government Publication Date: 1994 - Sep 30, 2023

Environmental Compliance Approval:

Provincial [ECA](#)

On October 31, 2011, a smarter, faster environmental approvals system came into effect in Ontario. In the past, a business had to apply for multiple approvals (known as certificates of approval) for individual processes and pieces of equipment. Today, a business either registers itself, or applies for a single approval, depending on the types of activities it conducts. Businesses whose activities aren't subject to the EASR may apply for an ECA. A single ECA addresses all of a business's emissions, discharges and wastes. Separate approvals for air, noise and waste are no longer required. This database will also include Renewable Energy Approvals. For certificates of approval prior to Nov 1st, 2011, please refer to the CA database. For all Waste Disposal Sites please refer to the WDS database.

Government Publication Date: Oct 2011- Sep 30, 2023

Environmental Effects Monitoring:

Federal [EEM](#)

The Environmental Effects Monitoring program assesses the effects of effluent from industrial or other sources on fish, fish habitat and human usage of fisheries resources. Since 1992, pulp and paper mills have been required to conduct EEM studies under the Pulp and Paper Effluent Regulations. This database provides information on the mill name, geographical location and sub-lethal toxicity data.

Government Publication Date: 1992-2007*

ERIS Historical Searches:

Private [EHS](#)

ERIS has compiled a database of all environmental risk reports completed since March 1999. Available fields for this database include: site location, date of report, type of report, and search radius. As per all other databases, the ERIS database can be referenced on both the map and "Statistical Profile" page.

Government Publication Date: 1999-Sep 30, 2023

Environmental Issues Inventory System:

Federal [EIIS](#)

The Environmental Issues Inventory System was developed through the implementation of the Environmental Issues and Remediation Plan. This plan was established to determine the location and severity of contaminated sites on inhabited First Nation reserves, and where necessary, to remediate those that posed a risk to health and safety; and to prevent future environmental problems. The EIIS provides information on the reserve under investigation, inventory number, name of site, environmental issue, site action (Remediation, Site Assessment), and date investigation completed.

Government Publication Date: 1992-2001*

Emergency Management Historical Event:

Provincial **EMHE**

List of locations of historical occurrences of emergency events, including those assigned to the Ministry of Natural Resources by Order-In-Council (OIC) under the Emergency Management and Civil Protection Act, as well as events where MNR provided requested emergency response assistance. Many of these events will have involved community evacuations, significant structural loss, and/or involvement of MNR emergency response staff. These events fall into one of ten (10) type categories: Dam Failure; Drought / Low Water; Erosion; Flood; Forest Fire; Soil and Bedrock Instability; Petroleum Resource Center Event, EMO Requested Assistance, Continuity of Operations Event, Other Requested Assistance. EMHE record details are reproduced by ERIS under License with the Ontario Ministry of Natural Resources © Queen's Printer for Ontario, 2017.

Government Publication Date: Apr 30, 2022

Environmental Penalty Annual Report:

Provincial **EPAR**

This database contains data from Ontario's annual environmental penalty report published by the Ministry of the Environment and Climate Change. These reports provide information on environmental penalties for land / water violations issued to companies in one of the nine industrial sectors covered by the Municipal Industrial Strategy for Abatement (MISA) regulations.

Government Publication Date: Jan 1, 2011 - Dec 31, 2022

List of Expired Fuels Safety Facilities:

Provincial **EXP**

List of facilities and tanks for which there was once a fuel registration. This is not a comprehensive or complete inventory of expired tanks/tank facilities in the province; this listing is a copy of previously registered tanks and facilities obtained under Access to Public Information. Includes private fuel outlets, bulk plants, fuel oil tanks, gasoline stations, marinas, propane filling stations, liquid fuel tanks, piping systems, etc; includes tanks which have been removed from the ground.

Notes: registration was not required for private fuel underground/aboveground storage tanks prior to January 1990, nor for furnace oil tanks prior to May 1, 2002; registration is not required for waste oil tanks in apartments, office buildings, residences, etc., or aboveground gas or diesel tanks. Records are not verified for accuracy or completeness.

Government Publication Date: Feb 28, 2022

Federal Convictions:

Federal **FCON**

Environment Canada maintains a database referred to as the "Environmental Registry" that details prosecutions under the Canadian Environmental Protection Act (CEPA) and the Fisheries Act (FA). Information is provided on the company name, location, charge date, offence and penalty.

Government Publication Date: 1988-Jun 2007*

Contaminated Sites on Federal Land:

Federal **FCS**

The Federal Contaminated Sites Inventory includes information on known federal contaminated sites under the custodianship of departments, agencies and consolidated Crown corporations as well as those that are being or have been investigated to determine whether they have contamination arising from past use that could pose a risk to human health or the environment. The inventory also includes non-federal contaminated sites for which the Government of Canada has accepted some or all financial responsibility. It does not include sites where contamination has been caused by, and which are under the control of, enterprise Crown corporations, private individuals, firms or other levels of government. Includes fire training sites and sites at which Per- and Polyfluoroalkyl Substances (PFAS) are a concern.

Government Publication Date: Jun 2000-Sep 2023

Fisheries & Oceans Fuel Tanks:

Federal **FOFT**

Fisheries & Oceans Canada maintains an inventory of aboveground & underground fuel storage tanks located on Fisheries & Oceans property or controlled by DFO. Our inventory provides information on the site name, location, tank owner, tank operator, facility type, storage tank location, tank contents & capacity, and date of tank installation.

Government Publication Date: 1964-Sep 2019

Federal Identification Registry for Storage Tank Systems (FIRSTS):

Federal **FRST**

A list of federally regulated Storage tanks from the Federal Identification Registry for Storage Tank Systems (FIRSTS). FIRSTS is Environment and Climate Change Canada's database of storage tank systems subject to the Storage Tank for Petroleum Products and Allied Petroleum Products Regulations. The main objective of the Regulations is to prevent soil and groundwater contamination from storage tank systems located on federal and aboriginal lands. Storage tank systems that do not have a valid identification number displayed in a readily visible location on or near the storage tank system may be refused product delivery.

Government Publication Date: Oct 31, 2021

Fuel Storage Tank:

Provincial **FST**

List of registered private and retail fuel storage tanks. This is not a comprehensive or complete inventory of private and retail fuel storage tanks in the province; this listing is a copy of registered private and retail fuel storage tanks, obtained under Access to Public Information.

Notes: registration was not required for private fuel underground/aboveground storage tanks prior to January 1990, nor for furnace oil tanks prior to May 1, 2002; registration is not required for waste oil tanks in apartments, office buildings, residences, etc., or aboveground gas or diesel tanks. Records are not verified for accuracy or completeness.

Government Publication Date: Feb 28, 2022

Fuel Storage Tank - Historic:

Provincial

[FSTH](#)

The Fuels Safety Branch of the Ontario Ministry of Consumer and Commercial Relations maintained a database of all registered private fuel storage tanks. Public records of private fuel storage tanks are only available since the registration became effective in September 1989. This information is now collected by the Technical Standards and Safety Authority.

Government Publication Date: Pre-Jan 2010*

Ontario Regulation 347 Waste Generators Summary:

Provincial

[GEN](#)

Regulation 347 of the Ontario EPA defines a waste generation site as any site, equipment and/or operation involved in the production, collection, handling and/or storage of regulated wastes. A generator of regulated waste is required to register the waste generation site and each waste produced, collected, handled, or stored at the site. This database contains the registration number, company name and address of registered generators including the types of hazardous wastes generated. It includes data on waste generating facilities such as: drycleaners, waste treatment and disposal facilities, machine shops, electric power distribution etc. This information is a summary of all years from 1986 including the most currently available data. Some records may contain, within the company name, the phrase "See & Use..." followed by a series of letters and numbers. This occurs when one company is amalgamated with or taken over by another registered company. The number listed as "See & Use", refers to the new ownership and the other identification number refers to the original ownership. This phrase serves as a link between the 2 companies until operations have been fully transferred.

Government Publication Date: 1986-Oct 31, 2022

Greenhouse Gas Emissions from Large Facilities:

Federal

[GHG](#)

List of greenhouse gas emissions from large facilities made available by Environment Canada. Greenhouse gas emissions in kilotonnes of carbon dioxide equivalents (kt CO₂ eq).

Government Publication Date: 2013-Dec 2020

TSSA Historic Incidents:

Provincial

[HINC](#)

List of historic incidences of spills and leaks of diesel, fuel oil, gasoline, natural gas, propane, and hydrogen recorded by the TSSA in their previous incident tracking system. The TSSA's Fuels Safety Program administers the Technical Standards & Safety Act 2000, providing fuel-related safety services associated with the safe transportation, storage, handling and use of fuels such as gasoline, diesel, propane, natural gas and hydrogen. Under this Act, the TSSA regulates fuel suppliers, storage facilities, transport trucks, pipelines, contractors and equipment or appliances that use fuels. Records are not verified for accuracy or completeness. This is not a comprehensive or complete inventory of historical fuel spills and leaks in the province. This listing is a copy of the data captured at one moment in time and is hence limited by the record date provided here.

Government Publication Date: 2006-June 2009*

Indian & Northern Affairs Fuel Tanks:

Federal

[IAFT](#)

The Department of Indian & Northern Affairs Canada (INAC) maintains an inventory of aboveground & underground fuel storage tanks located on both federal and crown land. Our inventory provides information on the reserve name, location, facility type, site/facility name, tank type, material & ID number, tank contents & capacity, and date of tank installation.

Government Publication Date: 1950-Aug 2003*

Fuel Oil Spills and Leaks:

Provincial

[INC](#)

Listing of spills and leaks of diesel, fuel oil, gasoline, natural gas, propane, and hydrogen reported to the Spills Action Centre (SAC). This is not a comprehensive or complete inventory of fuel-related leaks, spills, and incidents in the province; this listing is a copy of incidents reported to the SAC, obtained under Access to Public Information. Includes incidents from fuel-related hazards such as spills, fires, and explosions. Records are not verified for accuracy or completeness.

Government Publication Date: Feb 28, 2022

Landfill Inventory Management Ontario:

Provincial

[LIMO](#)

The Landfill Inventory Management Ontario (LIMO) database is updated every year, as the Ministry of the Environment, Conservation and Parks compiles new and updated information. Includes small and large landfills currently operating as well as those which are closed and historic. Operators of larger landfills provide landfill information for the previous operating year to the ministry for LIMO including: estimated amount of total waste received, landfill capacity, estimated total remaining landfill capacity, fill rates, engineering designs, reporting and monitoring details, size of location, service area, approved waste types, leachate of site treatment, contaminant attenuation zone and more. The small landfills include information such as site owner, site location and certificate of approval # and status.

Government Publication Date: Mar 21, 2022

Canadian Mine Locations:

Private

[MINE](#)

This information is collected from the Canadian & American Mines Handbook. The Mines database is a national database that provides over 290 listings on mines (listed as public companies) dealing primarily with precious metals and hard rocks. Listed are mines that are currently in operation, closed, suspended, or are still being developed (advanced projects). Their locations are provided as geographic coordinates (x, y and/or longitude, latitude). As of 2002, data pertaining to Canadian smelters and refineries has been appended to this database.

Government Publication Date: 1998-2009*

Mineral Occurrences:

Provincial

[MNR](#)

In the early 70's, the Ministry of Northern Development and Mines created an inventory of approximately 19,000 mineral occurrences in Ontario, in regard to metallic and industrial minerals, as well as some information on building stones and aggregate deposits. Please note that the "Horizontal Positional Accuracy" is approximately +/- 200 m. Many reference elements for each record were derived from field sketches using pace or chain/tape measurements against claim posts or topographic features in the area. The primary limiting factor for the level of positional accuracy is the scale of the source material. The testing of horizontal accuracy of the source materials was accomplished by comparing the plan metric (X and Y) coordinates of that point with the coordinates of the same point as defined from a source of higher accuracy.

Government Publication Date: 1846-Feb 2023

National Analysis of Trends in Emergencies System (NATES):

Federal

[NATE](#)

In 1974 Environment Canada established the National Analysis of Trends in Emergencies System (NATES) database, for the voluntary reporting of significant spill incidents. The data was to be used to assist in directing the work of the emergencies program. NATES ran from 1974 to 1994. Extensive information is available within this database including company names, place where the spill occurred, date of spill, cause, reason and source of spill, damage incurred, and amount, concentration, and volume of materials released.

Government Publication Date: 1974-1994*

Non-Compliance Reports:

Provincial

[NCPL](#)

The Ministry of the Environment provides information about non-compliant discharges of contaminants to air and water that exceed legal allowable limits, from regulated industrial and municipal facilities. A reported non-compliance failure may be in regard to a Control Order, Certificate of Approval, Sectoral Regulation or specific regulation/act.

Government Publication Date: Dec 31, 2021

National Defense & Canadian Forces Fuel Tanks:

Federal

[NDFT](#)

The Department of National Defense and the Canadian Forces maintains an inventory of all aboveground & underground fuel storage tanks located on DND lands. Our inventory provides information on the base name, location, tank type & capacity, tank contents, tank class, date of tank installation, date tank last used, and status of tank as of May 2001. This database will no longer be updated due to the new National Security protocols which have prohibited any release of this database.

Government Publication Date: Up to May 2001*

National Defense & Canadian Forces Spills:

Federal

[NDSP](#)

The Department of National Defense and the Canadian Forces maintains an inventory of spills to land and water. All spill sites have been classified under the "Transportation of Dangerous Goods Act - 1992". Our inventory provides information on the facility name, location, spill ID #, spill date, type of spill, as well as the quantity of substance spilled & recovered.

Government Publication Date: Mar 1999-Oct 2022

National Defence & Canadian Forces Waste Disposal Sites:

Federal

[NDWD](#)

The Department of National Defence and the Canadian Forces maintains an inventory of waste disposal sites located on DND lands. Where available, our inventory provides information on the base name, location, type of waste received, area of site, depth of site, year site opened/closed and status.

Government Publication Date: 2001-Apr 2007*

National Energy Board Pipeline Incidents:

Federal

[NEBI](#)

Locations of pipeline incidents from 2008 to present, made available by the Canada Energy Regulator (CER) - previously the National Energy Board (NEB). Includes incidents reported under the Onshore Pipeline Regulations and the Processing Plant Regulations related to pipelines under federal jurisdiction, does not include incident data related to pipelines under provincial or territorial jurisdiction.

Government Publication Date: 2008-Jun 30, 2021

National Energy Board Wells:

Federal

[NEBP](#)

The NEBW database contains information on onshore & offshore oil and gas wells that are outside provincial jurisdiction(s) and are thereby regulated by the National Energy Board. Data is provided regarding the operator, well name, well ID No./UWI, status, classification, well depth, spud and release date.

Government Publication Date: 1920-Feb 2003*

National Environmental Emergencies System (NEES):

Federal

[NEES](#)

In 2000, the Emergencies program implemented NEES, a reporting system for spills of hazardous substances. For the most part, this system only captured data from the Atlantic Provinces, some from Quebec and Ontario and a portion from British Columbia. Data for Alberta, Saskatchewan, Manitoba and the Territories was not captured. However, NEES is also a repository for previous Environment Canada spill datasets. NEES is composed of the historic datasets ' or Trends ' which dates from approximately 1974 to present. NEES Trends is a compilation of historic databases, which were merged and includes data from NATES (National Analysis of Trends in Emergencies System), ARTS (Atlantic Regional Trends System), and NEES. In 2001, the Emergencies Program determined that variations in reporting regimes and requirements between federal and provincial agencies made national spill reporting and trend analysis difficult to achieve. As a consequence, the department has focused efforts on capturing data on spills of substances which fall under its legislative authority only (CEPA and FA). As such, the NEES database will be decommissioned in December 2004.

Government Publication Date: 1974-2003*

National PCB Inventory:

Federal

[NPCB](#)

Environment Canada's National PCB inventory includes information on in-use PCB containing equipment in Canada including federal, provincial and private facilities. Federal out-of-service PCB containing equipment and PCB waste owned by the federal government or by federally regulated industries such as airlines, railway companies, broadcasting companies, telephone and telecommunications companies, pipeline companies, etc. are also listed. Although it is not Environment Canada's mandate to collect data on non-federal PCB waste, the National PCB inventory includes some information on provincial and private PCB waste and storage sites. Some addresses provided may be Head Office addresses and are not necessarily the location of where the waste is being used or stored.

Government Publication Date: 1988-2008*

National Pollutant Release Inventory 1993-2020:

Federal

[NPR2](#)

The National Pollutant Release Inventory (NPRI) is Canada's public inventory of pollutant releases (to air, water and land), disposals, and transfers for recycling. The inventory, managed by Environment and Climate Change Canada, tracks over 300 substances. Under the authority of the Canadian Environmental Protection Act (CEPA), owners or operators of facilities that meet published reporting requirements are required to report to the NPRI.

Government Publication Date: Sep 2020

National Pollutant Release Inventory - Historic:

Federal

[NPRI](#)

Environment Canada has defined the National Pollutant Release Inventory ("NPRI") as a federal government initiative designed to collect comprehensive national data regarding releases to air, water, or land, and waste transfers for recycling for more than 300 listed substances. This data holds historic records; current records are found in NPR2.

Government Publication Date: 1993-May 2017

Oil and Gas Wells:

Private

[OGWE](#)

The Nickle's Energy Group (publisher of the Daily Oil Bulletin) collects information on drilling activity including operator and well statistics. The well information database includes name, location, class, status and depth. The main Nickle's database is updated on a daily basis, however, this database is updated on a monthly basis. More information is available at www.nickles.com.

Government Publication Date: 1988-Aug 31, 2023

Ontario Oil and Gas Wells:

Provincial

[OOGW](#)

In 1998, the MNR handed over to the Ontario Oil, Gas and Salt Resources Corporation, the responsibility of maintaining a database of oil and gas wells drilled in Ontario. The OGSR Library has over 20,000+ wells in their database. Information available for all wells in the ERIS database include well owner/operator, location, permit issue date, and well cap date, license No., status, depth and the primary target (rock unit) of the well being drilled. All geology/stratigraphy table information, plus all water table information is also provide for each well record.

Government Publication Date: 1800-Aug 2023

Inventory of PCB Storage Sites:

Provincial

[OPCB](#)

The Ontario Ministry of Environment, Waste Management Branch, maintains an inventory of PCB storage sites within the province. Ontario Regulation 11/82 (Waste Management - PCB) and Regulation 347 (Generator Waste Management) under the Ontario EPA requires the registration of inactive PCB storage equipment and/or disposal sites of PCB waste with the Ontario Ministry of Environment. This database contains information on: 1) waste quantities; 2) major and minor sites storing liquid or solid waste; and 3) a waste storage inventory.

Government Publication Date: 1987-Oct 2004; 2012-Dec 2013

Orders:

Provincial

[ORD](#)

This is a subset taken from Ontario's Environmental Registry (EBR) database. It will include Orders on the registry such as (EPA s. 17) - Order for remedial work, (EPA s. 18) - Order for preventative measures, (EPA s. 43) - Order for removal of waste and restoration of site, (EPA s. 44) - Order for conformity with Act for waste disposal sites, (EPA s. 136) - Order for performance of environmental measures.

Government Publication Date: 1994 - Sep 30, 2023

Canadian Pulp and Paper:

Private

PAP

This information is part of the Pulp and Paper Canada Directory. The Directory provides a comprehensive listing of the locations of pulp and paper mills and the products that they produce.

Government Publication Date: 1999, 2002, 2004, 2005, 2009-2014

Parks Canada Fuel Storage Tanks:

Federal

PCFT

Canadian Heritage maintains an inventory of known fuel storage tanks operated by Parks Canada, in both National Parks and at National Historic Sites. The database details information on site name, location, tank install/removal date, capacity, fuel type, facility type, tank design and owner/operator.

Government Publication Date: 1920-Jan 2005*

Pesticide Register:

Provincial

PES

The Ontario Ministry of the Environment and Climate Change maintains a database of licensed operators and vendors of registered pesticides.

Government Publication Date: Oct 2011- Sep 30, 2023

NPRI Reporters - PFAS Substances:

Federal

PFCH

The National Pollutant Release Inventory (NPRI) is Canada's public inventory of releases, disposals, and transfers, tracking over 320 pollutants. Per- and polyfluoroalkyl substances (PFAS) are a group of over 4,700 human-made substances for which adverse environmental and health effects have been observed. This listing of PFAS substance reporters includes those NPRI facilities that reported substances that are found in either: a) the Comprehensive Global Database of PFASs compiled by the Organisation for Economic Co-operation and Development (OECD), b) the US Environmental Protection Agency (US EPA) Master List of PFAS Substances, c) the US EPA list of PFAS chemicals without explicit structures, or d) the US EPA list of PFAS structures (encompassing the largest set of structures having sufficient levels of fluorination to potentially impart PFAS-type properties).

Government Publication Date: Sep 2020

Potential PFAS Handlers from NPRI:

Federal

PFHA

The National Pollutant Release Inventory (NPRI) is Canada's public inventory of releases, disposals, and transfers, tracking over 320 pollutants. Per- and polyfluoroalkyl substances (PFAS) are a group of over 4,700 human-made substances for which adverse environmental and health effects have been observed. This list of potential PFAS handlers includes those NPRI facilities that reported business activity (NAICS code) included in the US Environmental Protection Agency (US EPA) list of Potential PFAS-Handling Industry Sectors, further described as operating in industry sectors where literature reviews indicate that PFAS may be handled and/or released. Inclusion of a facility in this listing does not indicate that PFAS are being manufactured, processed, used, or released by the facility - these are facilities that potentially handle PFAS based on their industrial profile.

Government Publication Date: Sep 2020

Pipeline Incidents:

Provincial

PINC

List of pipeline incidents (strikes, leaks, spills). This is not a comprehensive or complete inventory of pipeline incidents in the province; this listing is an historical copy of records previously obtained under Access to Public Information. Records are not verified for accuracy or completeness.

Government Publication Date: Feb 28, 2021

Private and Retail Fuel Storage Tanks:

Provincial

PRT

The Fuels Safety Branch of the Ontario Ministry of Consumer and Commercial Relations maintained a database of all registered private fuel storage tanks and licensed retail fuel outlets. This database includes an inventory of locations that have gasoline, oil, waste oil, natural gas and/or propane storage tanks on their property. The MCCR no longer collects this information. This information is now collected by the Technical Standards and Safety Authority (TSSA).

Government Publication Date: 1989-1996*

Permit to Take Water:

Provincial

PTTW

This is a subset taken from Ontario's Environmental Registry (EBR) database. It will include PTTW's on the registry such as OWRA s. 34 - Permit to take water.

Government Publication Date: 1994 - Sep 30, 2023

Ontario Regulation 347 Waste Receivers Summary:

Provincial

REC

Part V of the Ontario Environmental Protection Act ("EPA") regulates the disposal of regulated waste through an operating waste management system or a waste disposal site operated or used pursuant to the terms and conditions of a Certificate of Approval or a Provisional Certificate of Approval. Regulation 347 of the Ontario EPA defines a waste receiving site as any site or facility to which waste is transferred by a waste carrier. A receiver of regulated waste is required to register the waste receiving facility. This database represents registered receivers of regulated wastes, identified by registration number, company name and address, and includes receivers of waste such as: landfills, incinerators, transfer stations, PCB storage sites, sludge farms and water pollution control plants. This information is a summary of all years from 1986 including the most currently available data.

Government Publication Date: 1986-1990, 1992-2021

Record of Site Condition:

Provincial

RSC

The Record of Site Condition (RSC) is part of the Ministry of the Environment's Brownfields Environmental Site Registry. Protection from environmental cleanup orders for property owners is contingent upon documentation known as a record of site condition (RSC) being filed in the Environmental Site Registry. In order to file an RSC, the property must have been properly assessed and shown to meet the soil, sediment and groundwater standards appropriate for the use (such as residential) proposed to take place on the property. The Record of Site Condition Regulation (O. Reg. 153/04) details requirements related to site assessment and clean up.

RSCs filed after July 1, 2011 will also be included as part of the new (O.Reg. 511/09).

Government Publication Date: 1997-Sept 2001, Oct 2004-Sep 2023

Retail Fuel Storage Tanks:

Private

RST

This database includes an inventory of retail fuel outlet locations (including marinas) that have on their property gasoline, oil, waste oil, natural gas and / or propane storage tanks.

Government Publication Date: 1999-Oct 31, 2023

Scott's Manufacturing Directory:

Private

SCT

Scott's Directories is a data bank containing information on over 200,000 manufacturers across Canada. Even though Scott's listings are voluntary, it is the most comprehensive database of Canadian manufacturers available. Information concerning a company's address, plant size, and main products are included in this database.

Government Publication Date: 1992-Mar 2011*

Ontario Spills:

Provincial

SPL

List of spills and incidents made available by the Ministry of the Environment, Conservation and Parks. This database identifies information such as location (approximate), type and quantity of contaminant, date of spill, environmental impact, cause, nature of impact, etc. Information from 1988-2002 was part of the ORIS (Occurrence Reporting Information System). The SAC (Spills Action Centre) handles all spills reported in Ontario. Regulations for spills in Ontario are part of the MOE's Environmental Protection Act, Part X. The Ministry of the Environment, Conservation and Parks cites the coronavirus pandemic as an explanation for delays in releasing data pursuant to requests. This database includes spill incidents that occurred in February, March, May, June-November 2022, and January 2023 in addition to those listed in the Government Publication Date.

Government Publication Date: 1988-Dec 2021; see description

Wastewater Discharger Registration Database:

Provincial

SRDS

Facilities that report either municipal treated wastewater effluent or industrial wastewater discharges under the Effluent Monitoring and Effluent Limits (EMEL) and Municipal/Industrial Strategy for Abatement Regulations. The Municipal/Industrial Strategy for Abatement (MISA) division of the Ontario Ministry of Environment keeps record of direct dischargers of toxic pollutants within nine sectors including: Electric Power Generation, Mining, Petroleum Refining, Organic Chemicals, Inorganic Chemicals, Pulp & Paper, Metal Casting, Iron & Steel, and Quarries.

Government Publication Date: 1990-Dec 31, 2020

Anderson's Storage Tanks:

Private

TANK

The information provided in this database was collected by examining various historical documents, which identified the location of former storage tanks, containing substances such as fuel, water, gas, oil, and other various types of miscellaneous products. Information is available in regard to business operating at tank site, tank location, permit year, permit & installation type, no. of tanks installed & configuration and tank capacity. Data contained within this database pertains only to the city of Toronto and is not warranted to be complete, exhaustive or authoritative. The information was collected for research purposes only.

Government Publication Date: 1915-1953*

Transport Canada Fuel Storage Tanks:

Federal

TCFT

List of fuel storage tanks currently or previously owned or operated by Transport Canada. This inventory also includes tanks on The Pickering Lands, which refers to 7,530 hectares (18,600 acres) of land in Pickering, Markham, and Uxbridge owned by the Government of Canada since 1972; properties on this land has been leased by the government since 1975, and falls under the Site Management Policy of Transport Canada, but is administered by Public Works and Government Services Canada. This inventory provides information on the site name, location, tank age, capacity and fuel type.

Government Publication Date: 1970 - Apr 2023

Variations for Abandonment of Underground Storage Tanks:

Provincial

VAR

Listing of variances granted for storage tank abandonment. This is not a comprehensive or complete inventory of tank abandonment variances in the province; this listing is a copy of tank abandonment variance records previously obtained under Access to Public Information. In Ontario, registered underground storage tanks must be removed within two years of disuse; if removal of a tank is not feasible, an application may be sought for a variance from this code requirement.

Records are not verified for accuracy or completeness.

Government Publication Date: Feb 28, 2022

Waste Disposal Sites - MOE CA Inventory:

Provincial

[WDS](#)

The Ontario Ministry of Environment, Waste Management Branch, maintains an inventory of known open (active or inactive) and closed disposal sites in the Province of Ontario. Active sites maintain a Certificate of Approval, are approved to receive and are receiving waste. Inactive sites maintain Certificate(s) of Approval but are not receiving waste. Closed sites are not receiving waste. The data contained within this database was compiled from the MOE's Certificate of Approval database. Locations of these sites may be cross-referenced to the Anderson database described under ERIS's Private Source Database section, by the CA number. All new Environmental Compliance Approvals handed out after Oct 31, 2011 for Waste Disposal Sites will still be found in this database.

Government Publication Date: Oct 2011-Sep 30, 2023

Waste Disposal Sites - MOE 1991 Historical Approval Inventory:

Provincial

[WDSH](#)

In June 1991, the Ontario Ministry of Environment, Waste Management Branch, published the "June 1991 Waste Disposal Site Inventory", of all known active and closed waste disposal sites as of October 30st, 1990. For each "active" site as of October 31st 1990, information is provided on site location, site/CA number, waste type, site status and site classification. For each "closed" site as of October 31st 1990, information is provided on site location, site/CA number, closure date and site classification. Locations of these sites may be cross-referenced to the Anderson database described under ERIS's Private Source Database section, by the CA number.

Government Publication Date: Up to Oct 1990*

Water Well Information System:

Provincial

[WWIS](#)

This database describes locations and characteristics of water wells found within Ontario in accordance with Regulation 903. It includes such information as coordinates, construction date, well depth, primary and secondary use, pump rate, static water level, well status, etc. Also included are detailed stratigraphy information, approximate depth to bedrock and the approximate depth to the water table.

Government Publication Date: Mar 31 2023

Definitions

Database Descriptions: This section provides a detailed explanation for each database including: source, information available, time coverage, and acronyms used. They are listed in alphabetic order.

Detail Report: This is the section of the report which provides the most detail for each individual record. Records are summarized by location, starting with the project property followed by records in closest proximity.

Distance: The distance value is the distance between plotted points, not necessarily the distance between the sites' boundaries. All values are an approximation.

Direction: The direction value is the compass direction of the site in respect to the project property and/or center point of the report.

Elevation: The elevation value is taken from the location at which the records for the site address have been plotted. All values are an approximation. Source: Google Elevation API.

Executive Summary: This portion of the report is divided into 3 sections:

'Report Summary'- Displays a chart indicating how many records fall on the project property and, within the report search radii.

'Site Report Summary'-Project Property'- This section lists all the records which fall on the project property. For more details, see the 'Detail Report' section.

'Site Report Summary-Surrounding Properties'- This section summarizes all records on adjacent properties, listing them in order of proximity from the project property. For more details, see the 'Detail Report' section.

Map Key: The map key number is assigned according to closest proximity from the project property. Map Key numbers always start at #1. The project property will always have a map key of '1' if records are available. If there is a number in brackets beside the main number, this will indicate the number of records on that specific property. If there is no number in brackets, there is only one record for that property.

The symbol and colour used indicates 'elevation': the red inverted triangle will dictate 'ERIS Sites with Lower Elevation', the yellow triangle will dictate 'ERIS Sites with Higher Elevation' and the orange square will dictate 'ERIS Sites with Same Elevation.'

Unplottables: These are records that could not be mapped due to various reasons, including limited geographic information. These records may or may not be in your study area, and are included as reference.

EXP Services Inc.

H & H Gas Orleans Inc.

Addendum to Phase I Environmental Site Assessment

3053 & 3079 Navan Road, Ottawa, Ontario

OTT-21004743-C0

November 30, 2023

Appendix D – Site Photographs

EXP Services Inc.

*H & H Orleans Gas Inc,
Addendum - Phase I Environmental Site Assessment
3053 and 3079 Navan Road, Ottawa, Ontario
OTT-21004743-C0
November 30, 2023*



Photograph No. 1

View of southeast corner of the Phase One property looking west.



Photograph No. 2

View of northwest corner of the Phase One property looking southeast.

EXP Services Inc.

*H & H Orleans Gas Inc,
Addendum - Phase I Environmental Site Assessment
3053 and 3079 Navan Road, Ottawa, Ontario
OTT-21004743-C0
November 30, 2023*



Photograph No. 3

View of the access way to the Phase One property looking northwest.



Photograph No. 4

View of residential development adjacent to the south of the Phase One property.

EXP Services Inc.

*H & H Orleans Gas Inc,
Addendum - Phase I Environmental Site Assessment
3053 and 3079 Navan Road, Ottawa, Ontario
OTT-21004743-C0
November 30, 2023*



Photograph No. 5

View of adjacent residential property to the north/northeast of the Phase One property.



Photograph No. 6

View of adjacent residential properties to the east of the Phase One property.

EXP Services Inc.

*H & H Orleans Gas Inc,
Addendum - Phase I Environmental Site Assessment
3053 and 3079 Navan Road, Ottawa, Ontario
OTT-21004743-C0
November 30, 2023*



Photograph No. 7

View of adjacent residential properties to the west of the Phase One property.



Photograph No. 8

View of Laurent Leblanc Ltd. at 3000 Navan Road.

EXP Services Inc.

*H & H Orleans Gas Inc,
Addendum - Phase I Environmental Site Assessment
3053 and 3079 Navan Road, Ottawa, Ontario
OTT-21004743-C0
November 30, 2023*



Photograph No. 9

View of Navan Road looking east.



Photograph No. 10

View of Navan Road looking west.