



FINAL

Phase One Environmental Site Assessment

384 Arlington Avenue and 241 Bell Street North
Ottawa, Ontario

Prepared for:

Windmill Development Group
384 Arlington Avenue
Ottawa, ON K1R 6Z5

September 23, 2022

Pinchin File: 314956



Issued To: Windmill Development Group
Issued On: September 23, 2022
Pinchin File: 314956
Issuing Office: Kanata, ON

Author:

Alex Kelly, M.Sc.
Project Technologist
613.592.3387
akelly@pinchin.com

Reviewer:

Scott Mather, P.Eng., QPESA
Director, Eastern Ontario
613.592.3387
smather@pinchin.com

Reviewer:

Larry Backman, B.Sc.S.
Executive Vice President, National Accounts
613.592.3387
lbackman@pinchin.com



TABLE OF CONTENTS

1.0	EXECUTIVE SUMMARY	1
2.0	INTRODUCTION.....	4
2.1	Phase One Property Information	4
3.0	SCOPE OF INVESTIGATION.....	5
4.0	RECORDS REVIEW	6
4.1	General	6
4.1.1	Phase One Study Area Determination.....	6
4.1.2	First Developed Use Determination.....	7
4.1.3	Fire Insurance Plans.....	7
4.1.4	Environmental Reports	8
4.1.4.1	Previous Environmental Report Summary	9
4.2	Environmental Source Information	9
4.2.1	Environmental Database Search – ERIS.....	9
4.2.1.1	National Pollutant Release Inventory	9
4.2.1.2	Ontario Inventory of PCB Storage Sites.....	9
4.2.1.3	National PCB Inventory	10
4.2.1.4	Certificates of Approval.....	11
4.2.1.5	Environmental Compliance Approvals, Permits To Take Water and Certificates of Property Use.....	11
4.2.1.6	Inventory of Coal Gasification Plants.....	11
4.2.1.7	Environmental Incidents, Orders, Offences and Spills	12
4.2.1.8	Waste Management Records	12
4.2.1.9	Fuel Storage Tanks	13
4.2.1.10	Notices and Instruments.....	13
4.2.1.11	Areas of Natural Significance	14
4.2.1.12	Landfill Information	14
4.2.2	Ministry of the Environment, Conservation and Parks Freedom of Information Search.....	14
4.2.3	Technical Standards and Safety Authority Search	14
4.2.4	Property Underwriters’ Reports and Plans	15
4.2.5	City Directories.....	15
4.3	Physical Setting Sources	16
4.3.1	Aerial Photographs	16
4.3.2	Topography, Hydrology and Geology.....	17
4.3.3	Fill Materials.....	18
4.3.4	Water Bodies, Areas of Natural Significance and Groundwater Information.....	18
4.3.5	Well Records.....	18
4.4	Site Operating Records	18
5.0	INTERVIEWS.....	18
6.0	SITE RECONNAISSANCE	19
6.1	General Requirements	19
6.2	Specific Observations at Phase One Property	20
6.2.1	Description of Buildings and Structures.....	20
6.2.2	Description of Below-Ground Structures	20
6.2.3	Description of Tanks	20
6.2.4	Potable and Non-Potable Water Sources.....	21



6.2.5	Description and Location of Underground Utilities.....	21
6.2.6	Details of Heating System.....	21
6.2.7	Details of Cooling System.....	21
6.2.8	Details of Drains, Pits and Sumps	21
6.2.9	Unidentified Substances within Buildings and Structures.....	21
6.2.10	Details of Staining and Corrosion	21
6.2.11	Details of On-Site Wells	21
6.2.12	Details of Sewage Works.....	22
6.2.13	Details of Ground Cover	22
6.2.14	Details of Current or Former Railways.....	22
6.2.15	Areas of Stained Soil, Vegetation and Pavement.....	22
6.2.16	Areas of Stressed Vegetation	22
6.2.17	Areas of Fill and Debris Materials.....	22
6.2.18	Potentially Contaminating Activities.....	22
6.2.19	Unidentified Substances Outside Buildings and Structures	23
6.2.20	Surrounding Land Uses	23
6.3	Enhanced Investigation Property.....	25
6.4	Written Description of Investigation	25
6.4.1	Phase One Property	25
6.4.2	Phase One Study Area Outside of Phase One Property.....	26
7.0	REVIEW AND EVALUATION OF INFORMATION	29
7.1	Current and Past Uses	29
7.2	Potentially Contaminating Activities	30
7.3	Areas of Potential Environmental Concern	33
7.4	Phase One Conceptual Site Model	33
8.0	CONCLUSIONS.....	36
8.1	Signatures.....	37
8.2	Terms and Limitations	37
9.0	REFERENCES.....	38
10.0	APPENDICES	1



APPENDICES

APPENDIX A	Figures
APPENDIX B	Photographs
APPENDIX C	Opta Records
APPENDIX D	ERIS Report
APPENDIX E	MECP FOI Search Response
APPENDIX F	TSSA Search Response
APPENDIX G	Maps

FIGURES

Figure 1	Key Map
Figure 2	Phase One Study Area
Figure 3	Potentially Contaminating Activities



1.0 EXECUTIVE SUMMARY

Pinchin Ltd. (Pinchin) was retained by Windmill Development Group (Client) to complete a Phase One Environmental Site Assessment (Phase One ESA) of the property located at 384 Arlington Avenue and 241 Bell Street North in Ottawa, Ontario (hereafter referred to as the Site or Phase One Property). The Phase One Property is presently developed with a two-storey community building (Site Building).

Pinchin conducted this Phase One ESA in accordance with Part VII and Schedule D of the Province of Ontario's *Environmental Protection Act R.S.O. 1990, c. E.19* and *Ontario Regulation 153/04: Records of Site Condition – Part XV.1 of the Act*, and last amended by Ontario Regulation 274/20 on July 1, 2020 (O. Reg. 153/04). The purpose of the Phase One ESA was to assess the potential presence of environmental impacts at the Phase One Property due to activities at and near the Phase One Property.

This Phase One ESA was conducted at the request of the Client as a condition for a rezoning application with the City of Ottawa.

The scope of work for this Phase One ESA was consistent with O. Reg. 153/04 and was comprised of the following:

- A Records Review: Reviewed available current and historical information sources pertaining to the Phase One Property and Phase One Study Area including the use of, but not limited to, aerial photographs, city directories, Fire Insurance Plans (FIPs) and a regulatory database search. Regulatory agencies were also contacted to identify if any records of environmental non-compliance or other information associated with the environmental condition of the Phase One Property exists, including searches of the Ministry of the Environment, Conservation and Parks (MECP) and Technical Standards and Safety Authority records;
- Interviews: Conducted interviews with the Site Representative (see Section 5.0) to determine if any current or historical operations have caused a concern with respect to the environmental condition of the Phase One Property and the surrounding properties within the Phase One Study Area;
- Site Reconnaissance: Completed a visual assessment of the Phase One Property and the surrounding properties within the Phase One Study Area (from publicly-accessible areas) including any associated buildings and/or facilities for the purpose of identifying the presence of potentially contaminating activities (PCAs);
- Evaluation: Evaluated the information gathered from the records review, interviews and Site reconnaissance;
- Reporting: Prepared a Phase One ESA report; and



- Submission: Submitted the Phase One ESA report to the Client.

The Phase One Property consists of one legal lot situated at the municipal addresses of 384 Arlington Avenue and 241 Bell Street North, Ottawa, Ontario, which is currently owned by The Ottawa Korean Community Church. The Phase One Property is located immediately south of Arlington Avenue, approximately 50 metres (m) southwest of the intersection of Arlington Avenue and Cambridge Street North.

To the best of Pinchin's knowledge, the Phase One Property was developed in the early 1900's. A review of the aerial photographs, FIPs, an interview with the Site Representative and an exterior plaque observed during the Site reconnaissance determined that the original portion of the Site Building was constructed in approximately the early 1900's, with an addition constructed along the northwest elevation of the original portion of the Site Building in approximately 1910. In the 1928 aerial photograph and 1922 FIP reviewed by Pinchin, a building that was similar in size and configuration the present-day Site Building was evident on the Phase One Property. Therefore, it is Pinchin's opinion that the first developed use of the Phase One Property was in the early 1900's.

The date of the first developed use of the Phase One Property was determined through a review of FIPs, aerial photographs, an exterior plaque and information from the Site Representative. No other information was reviewed by Pinchin during the records review, or obtained during the Site reconnaissance or interviews which would have resulted in a different interpretation of the date of first developed use of the Phase One Property.

Two PCAs were identified at the Phase One Property (i.e., a former on-Site heating oil aboveground storage tank (AST); and one pole-mounted oil-cooled transformer located adjacent to the north elevation of the Site Building). 29 PCAs were identified within the Phase One Study Area:

- A former railway line located approximately 30 m south of the Phase One Property and a former railyard located approximately 80 m south of the Phase One Property in the 1895-1948 FIPs;
- A dry cleaning facility located approximately 45 m north of the Phase One Property in the 2000 city directory;
- Three properties identified in the polychlorinated biphenyl (PCB) inventory database search located approximately 100 m southwest, 150 m southwest and 200 m southeast of the Phase One Property, respectively;
- A former automotive repair/servicing facility located approximately 120 m northeast of the Phase One Property in the 1948 and 1963 FIPs;



- An active automotive repair/servicing facility located approximately 150 m west of the Phase One Property since approximately 1966;
- Two properties identified in the chemical or fuel storage tank databases search results as having underground storage tanks, located approximately 200 m southeast and 200 m northeast of the Phase One property, respectively; and
- A total of 36 pole-mounted oil-cooled transformers located within 250 m of the Phase One Property.

However, no evidence of spills or historical spills (i.e., staining) observed in the vicinity of the transformers and no issues of potential environmental concern (i.e., spills) were noted for the transformers within the Environmental Risk Information Services report and any maintenance/environmental issues associated with the transformers would be the responsibility of Hydro Ottawa. Based on the above-noted information, as well as no spills, evidence of historical spills (i.e., staining) or floor drains observed in the boiler room and vicinity of the historical on-Site AST; the impacts of creosote or chromated copper arsenate typically being minor, localized, and near the surface; PCBs being highly immobile in soils and immiscible in water; the distance between these properties and the Phase One property; and the inferred groundwater flow direction, it is Pinchin's opinion that these PCAs do not represent areas of potential environmental concern for the Phase One Property. Based on these findings, nothing was identified that is likely to have resulted in impacts to the soil and/or groundwater at the Phase One Property and would require the completion of a Phase Two ESA. As such, it is Pinchin's opinion that the Phase One Property is suitable for the purpose of filing a rezoning application with the City of Ottawa based only on the completion of this Phase One ESA report.

It should be noted that the references and sources for the information used in evaluating the Phase One Property are provided in the relevant sections of this report. Specific references are also summarized in Section 9.0.

This Executive Summary is subject to the same standard limitations as contained in the report and must be read in conjunction with the entire report.

This report has been issued without having received a response from the MECP regarding Pinchin's Freedom of Information request. Once a response from this regulatory body is received, the information will be incorporated into a revised version of this report. Our conclusions and recommendations may be amended based on this information.



2.0 INTRODUCTION

A Phase One ESA is defined as a systematic qualitative process to determine whether a particular property is, or may be subject to, actual or potential contamination. Under the Province of Ontario's *Environmental Protection Act R.S.O. 1990, c. E.19* (EPA) and *Ontario Regulation 153/04: Records of Site Condition – Part XV.1 of the Act*, and last amended by Ontario Regulation 274/20 on July 1, 2020 (O. Reg. 153/04), the purpose of a Phase One ESA is two-fold:

- To obtain and review records that relate to the Phase One Property, and to the current and past uses of and activities at or affecting the Phase One Property, in order to determine if an area of potential environmental concern (APEC) exists and to interpret any APEC; and
- To obtain and review records that relate to properties in the Phase One Study Area, other than the Phase One Property, in order to determine if a potentially contaminating activity (PCA) exists and interpret whether any such PCA results in an APEC at the Phase One Property.

This Phase One ESA was conducted at the request of the Client as a condition for a rezoning application with the City of Ottawa.

A Phase One ESA does not include sampling or testing of environmental media or building materials. The study period for this assessment was during August and September 2022, which included the records review, Site reconnaissance, interviews and reporting.

2.1 Phase One Property Information

The Phase One Property consists of one legal lot situated at the municipal addresses of 384 Arlington Avenue and 241 Bell Street North, Ottawa, Ontario, which is currently owned by The Ottawa Korean Community Church. The Phase One Property is located immediately south of Arlington Avenue, approximately 50 metres (m) southwest of the intersection of Arlington Avenue and Cambridge Street North, as shown on Figure 1 (all Figures are provided in Appendix A and all appendices are provided in Section 10.0). A plan showing the Phase One Study Area for which this Phase One ESA applies to is outlined on Figure 2. PCAs identified within the Phase One Study Area are depicted on Figure 3. Photographs of the Phase One Property and surrounding properties are presented in Appendix B.



Pertinent details of the Phase One Property are provided in the following table:

Detail	Source / Reference	Information
Legal Description	Legal Survey Drawing provided by the Client	N/A
Municipal Addresses	Client	384 Arlington Avenue and 241 Bell Street North, Ottawa, ON K1R 6Z5
Parcel Identification Number (PIN)	Legal Survey Drawing provided by the Client	N/A
Current Owner	Client	Windmill Development Group
Current Occupants	Client	Community building
Client	Authorization to Proceed, Limitation of Liability & Terms of Engagement Form	Windmill Development Group
Client Contact Information	Authorization to Proceed, Limitation of Liability & Terms of Engagement Form	Kristen Jorgensen c/o Windmill Development Group 384 Arlington Avenue Ottawa, ON K1R 6Z5
Site Area	Site Representative	0.22 hectares (0.55 acres)

3.0 SCOPE OF INVESTIGATION

Pinchin conducted this Phase One ESA in accordance with O. Reg. 153/04, in particular Part VII and Schedule D of O. Reg. 153/04. The Phase One ESA scope of work was comprised of the following:

- **A Records Review:** Reviewed available current and historical information sources pertaining to the Phase One Property and Phase One Study Area including the use of, but not limited to, aerial photographs, city directories, Fire Insurance Plans (FIPs) and a regulatory database search. Regulatory agencies were also contacted to identify if any records of environmental non-compliance or other information associated with the environmental condition of the Phase One Property exists, including searches of the Ministry of the Environment, Conservation and Parks (MECP) and Technical Standards and Safety Authority (TSSA) records;
- **Interviews:** Conducted interviews with the Site Representative (see Section 5.0) to determine if any current or historical operations have caused a concern with respect to the environmental condition of the Phase One Property and the surrounding properties within the Phase One Study Area;



- Site Reconnaissance: Completed a visual assessment of the Phase One Property and the surrounding properties within the Phase One Study Area (from publicly-accessible areas) including any associated buildings and/or facilities for the purpose of identifying the presence of PCAs;
- Evaluation: Evaluated the information gathered from the records review, interviews and Site reconnaissance;
- Reporting: Prepared a Phase One ESA report; and
- Submission: Submitted the Phase One ESA report to the Client.

4.0 RECORDS REVIEW

4.1 General

Identified on and off-Site PCAs described in this and subsequent report Sections are depicted on Figure 3.

A Phase One ESA does not include sampling or testing of environmental media or building materials. The study period for this assessment was during August and September 2022, which included the records review, Site reconnaissance, interviews and reporting. A Site reconnaissance was completed on August 31, 2022, by a Pinchin representative under the direct supervision of a Qualified Person (QP). During the Site reconnaissance, Pinchin accessed the interior of the Site Building and all exterior areas of the Phase One Property. Pinchin did not access any areas within the surrounding Phase One Study Area with the exception of publicly-accessible roads and sidewalks. Select photographs taken during the Site reconnaissance of the Phase One Property and the surrounding properties within the Phase One Study Area are presented in Appendix B.

4.1.1 Phase One Study Area Determination

Based on a review of the available historical information and observations made during the Site reconnaissance for the properties greater than 250 m, but less than 1 kilometre (km), from the Phase One Property boundary, Pinchin did not note or observe any significant potentially contaminating properties that should be included as part of this assessment (e.g., landfills, large industrial manufacturers, etc.). As such, the Phase One Study Area consisted of the Phase One Property, as well as all properties situated wholly, or partly, within 250 m from the nearest point of a boundary of the Phase One Property, in order to meet the minimum requirements set forth in O. Reg. 153/04.



4.1.2 *First Developed Use Determination*

The first developed land use of the Phase One Property is defined by O. Reg. 153/04 to be the earlier of:

- The first use of a Phase One Property in or after 1875 that resulted in the development of a building or structure on the property; and
- The first potentially contaminating use or activity on the Phase One Property.

A review of the aerial photographs, FIPs, an interview with the Site Representative and an exterior plaque observed during the Site reconnaissance, determined that the original portion of the Site Building was constructed in approximately the early 1900's, with an addition constructed along the northwest elevation of the original portion of the Site Building in approximately 1910. In the 1928 aerial photograph and 1922 FIP reviewed by Pinchin, a building that was similar in size and configuration the present-day Site Building was evident on the Phase One Property. Therefore, it is Pinchin's opinion that the first developed use of the Phase One Property was in the early 1900's.

The date of the first developed use of the Phase One Property was determined through a review of FIPs, aerial photographs, an exterior plaque and information from the Site Representative. No other information was reviewed by Pinchin during the records review, or obtained during the Site reconnaissance or interviews which would have resulted in a different interpretation of the date of first developed use of the Phase One Property.

4.1.3 *Fire Insurance Plans*

Pinchin previously contacted Opta Information Intelligence (Opta) to obtain copies of FIPs related to the Phase One Property and the Phase One Study Area. Opta provided Pinchin with copies of the following:

- FIPs dated 1895, 1901, 1915, 1922, 1948 and 1963 for the area including the Phase One Property.

The Opta response and copies of the FIPs are provided in Appendix E.

The following general information, including details regarding the Phase One Property, was noted in the FIPs:

1895-1915

- The Phase One Property was not included in the FIP; and
- The Canada Atlantic Railway was located approximately 30 m south of the Phase One Property. A railyard presumably associated with the Canadian Atlantic Railway was located approximately 80 m south of the Phase One Property. Creosote or chromated copper arsenate (CCA) used to treat railway ties has the potential to impact soils in the



vicinity of the railway lines; however, these impacts are typically minor, localized, and near the surface. Based on the above-noted information, it is Pinchin's opinion that this PCA does not represent an APEC at the Phase One Property.

1922

- The Phase One Property was occupied by a church, similar in size and configuration to the present-day Site Building, with the municipal address of 384 Arlington Avenue. It should be noted that the west portion of the Site was not visible on the FIP; and
- The surrounding area of the Phase One Property was similar to 1895-1915. The Phase One Property was bounded to the north by present-day Arlington Avenue, to the east by present-day Arthur Lane North, to the south by present-day Raymond Street and to the west by Bell Street North.

1948

- The Phase One Property was occupied by Bell St. United Church, similar in size and configuration to the present-day Site Building with the municipal addresses of 384 Arlington Avenue and 255 Bell Street North. Two residential dwellings and one parking garage were located on the south portion of the Site with the municipal addresses of 251 and 253 Bell Street North;
- The surrounding area of the Phase One Property was similar to 1922; however, White Truck Sale Ottawa Ltd. and an automotive repair/servicing facility were located at 520 Bronson Avenue. This property is located approximately 120 m northeast of the Phase One Property and is situated hydraulically transgradient of the Phase One Property relative to the inferred groundwater flow direction. Based on the distance between this property and the Phase One Property, as well as the inferred direction of groundwater flow, it is Pinchin's opinion that this PCA does not represent an APEC at the Phase One Property.

4.1.4 *Environmental Reports*

The following previous environmental report for the Phase One Property was reviewed by Pinchin:

- Report entitled "*Phase I Environmental Site Assessment, 384 Arlington Avenue and 241 Bell Street North, Ottawa, Ontario*" prepared by Pinchin for Ottawa Korean Community Church, and dated March 31, 2021 (2021 Pinchin Phase I ESA Report).



2021 Pinchin Phase I ESA Report

The Phase I ESA completed by Pinchin in March 2021 consisted of historical reviews, a review of surrounding properties, a regulatory database search, and interviews as well as an exterior assessment of the Phase One Property. In addition, the 2021 Pinchin Phase I ESA was completed to CSA standards.

The results of the 2021 Pinchin Phase I ESA Report indicated that there were no significant potential environmental concerns associated with the current and historical use of the Site and adjacent properties and as such, no further environmental assessment work was recommended.

4.1.4.1 Previous Environmental Report Summary

Based on Pinchin's review of the above-referenced previous environmental reports, nothing was identified that is likely to result in potential subsurface impacts at the Phase One Property.

4.2 Environmental Source Information

Pinchin reviewed the historical use of the Phase One Study Area through the use of publicly available archives and databases, as well as through requesting information from regulatory agencies. The following provides a summary of the information obtained from these sources.

4.2.1 Environmental Database Search – ERIS

Pinchin retained Environmental Risk Information Services (ERIS) to search all available federal, provincial and private source databases for information pertaining to the Phase One Study Area. Unless otherwise noted, information obtained from the ERIS database search was reviewed for the entire Phase One Study Area. A copy of the ERIS report is provided in Appendix D and the results of the database search are described in the following sections.

4.2.1.1 National Pollutant Release Inventory

ERIS completed a search of the federal databases for information regarding the National Pollutant Release Inventory (NPRI). This database contains comprehensive national data regarding releases to air, water, or land, and waste transfers for recycling for more than 300 listed substances and identifies information such as the approximate location, type and quantity of contaminant, date of release, and media impacted.

Pinchin reviewed the ERIS report for NPRI information and found no records regarding the Phase One Study Area.

4.2.1.2 Ontario Inventory of PCB Storage Sites

The MECP's Waste Management Branch maintains an inventory of polychlorinated biphenyl (PCB) storage sites within Ontario. Ontario Regulation 11/82 and Ontario Regulation 347 (O. Reg. 347), made



under the EPA, require the registration of inactive PCB storage equipment and/or disposal sites of PCB waste with the MECP. This database contains information on waste quantities, major and minor sites storing liquid or solid waste, and a waste storage inventory.

The ERIS search of the Ontario Inventory of PCB Storage Sites found no information regarding the Phase One Property.

One other property within the Phase One Study Area was identified within the Ontario Inventory of PCB Storage Sites database search results:

- 605 Bronson Avenue.

This property was identified as having stored PCBs or PCB-containing equipment (including transformers, capacitors, ballasts, soil and free liquids) within the Phase One Study Area and is an off-Site PCA.

PCBs are highly immobile in soils and immiscible in water. Furthermore, 605 Bronson Avenue is located approximately 200 m southeast of the Phase One Property.

Based on the above-noted information, Pinchin concludes that the likelihood of potential impacts to the Phase One Property due to the historical PCB storage at the property listed above is low and this off-Site PCA does not result in an APEC at the Phase One Property.

4.2.1.3 National PCB Inventory

Environment Canada maintains an inventory of in-use PCB-containing equipment at federal, provincial and private facilities in Canada, and of out-of-service PCB-containing equipment and PCB waste owned by the federal government or federally regulated industries.

The ERIS search of the National PCB Inventory found no information regarding the Phase One Property.

Three other properties within the Phase One Study Area were identified within the National PCB Inventory database search results:

- 10 Orangeville Street;
- 555 Booth Street; and
- 605 Bronson Avenue.

These properties were identified as having stored PCBs or PCB-containing equipment (including transformers, capacitors, ballasts, soil and free liquids) within the Phase One Study Area and are off-Site PCAs.

PCBs are highly immobile in soils and immiscible in water. Furthermore, 10 Orangeville Street is located approximately 100 m southwest of the Phase One Property; 555 Booth Street is located approximately



150 m southwest of the Phase One Property; and 605 Bronson Avenue is located approximately 200 m southeast of the Phase One Property.

Based on the above-noted information, Pinchin concludes that the likelihood of potential impacts to the Phase One Property due to the historical PCB storage at the three properties listed above is low and these off-Site PCAs do not result in APECs at the Phase One Property.

4.2.1.4 Certificates of Approval

ERIS completed a search of the MECP database for information regarding Certificates of Approval (Cs-of-A). The MECP maintains a database of approved Cs-of-A for Air & Noise, Industrial Sewage, Municipal & Private Sewage, Waste Management Systems and Renewable Energy Approvals. Prior to November 1, 2011, the MECP mandated that any facility that released emissions to the atmosphere, discharged contaminants to ground or surface water, provided potable water supplies, or stored, transported or disposed of waste, must have a C-of-A before it could operate lawfully. The MECP no longer issues Cs-of-A, which were replaced by Environmental Compliance Approvals (ECAs) as of November 1, 2011. O. Reg. 153/04 indicates that information from the C-of-A database only needs to be obtained for the Phase One Property and properties adjacent to the Phase One Property.

The ERIS search of the C-of-A database identified no information regarding Cs-of-A for the Phase One Property or for properties adjacent to the Phase One Property.

4.2.1.5 Environmental Compliance Approvals, Permits To Take Water and Certificates of Property Use

ERIS completed a search of the MECP database for information regarding ECAs, permits including Permits To Take Water (PTTWs) and Certificates of Property Use (CPUs). O. Reg. 153/04 indicates that information from these databases only needs to be obtained for the Phase One Property and properties adjacent to the Phase One Property. Details regarding these databases are provided in the ERIS report in Appendix D.

The ERIS database search identified no information regarding ECAs, PTTWs or CPUs for the Phase One Property and properties adjacent to the Phase One Property.

4.2.1.6 Inventory of Coal Gasification Plants

ERIS searched the following publications prepared for the MECP by Intera Technologies Inc. for information on industrial sites that formerly operated as coal gasification plants, and industrial sites that produced or used coal tar and other related tars:

- “*Inventory of Coal Gasification Plant Waste Sites in Ontario*”, dated April 1987; and
- “*Inventory of Industrial Sites Producing or Using Coal Tar and Related Tars in Ontario*”, dated November 1988.



The ERIS search yielded no records of former coal gasification plants or the production or use of coal tar and related tars within the Phase One Study Area.

4.2.1.7 Environmental Incidents, Orders, Offences and Spills

ERIS completed a search of the various provincial and federal databases for information regarding environmental incidents, orders, offences and spills. O. Reg. 153/04 indicates that information from these databases only needs to be obtained for the Phase One Property and properties adjacent to the Phase One Property. Details regarding the searched databases are provided in the ERIS report in Appendix D.

The ERIS database search revealed no records of environmental incidents, orders, offences or spills for the Phase One Property and properties adjacent to the Phase One Property.

4.2.1.8 Waste Management Records

Waste Generators

ERIS completed a search of the O. Reg. 347 Waste Generators database for information regarding waste generation. O. Reg. 347 defines a waste generation site as any site, equipment and/or operation involved in the production, collection, handling and/or storage of regulated wastes. A generator of regulated waste is required to register the waste generation site and each waste produced, collected, handled or stored at the site. This database contains the registration number, company name and address of registered generators including the types of hazardous wastes generated. It includes data on waste generating facilities such as drycleaners, waste treatment and disposal facilities, machine shops, electric power distribution, etc. The database search results provide a summary of available waste generation information for the registered sites for all years from 1986 to the present.

O. Reg. 153/04 indicates that information from the Waste Generator database only needs to be obtained for the Phase One Property and properties adjacent to the Phase One Property. However, in addition to the Phase One Property and adjacent off-Site properties, Pinchin reviewed the database for waste generators within 50 m transgradient and 100 m upgradient of the Phase One Property with respect to the inferred groundwater flow direction. The area reviewed will be referred to as the Waste Generator Database Review Area.

The ERIS search of the O. Reg. 347 Waste Generators database found no information regarding the Waste Generator Database Review Area.

Waste Receivers

ERIS completed a search of the O. Reg. 347 Waste Receivers database for information regarding waste receivers. O. Reg. 347 defines a waste receiving site as any site or facility to which waste is transferred by a waste carrier. A receiver of regulated waste is required to register the waste receiving facility. This



database contains registered receivers of regulated wastes, identified by registration number, company name and address, and includes receivers of waste such as landfills, incinerators, transfer stations, PCB storage sites, sludge farms and water pollution control plants.

O. Reg. 153/04 indicates that information from the Waste Receivers database only needs to be obtained for the Phase One Property and properties adjacent to the Phase One Property. However, in addition to the Phase One Property and adjacent off-Site properties, Pinchin reviewed the database for waste receivers within 50 m transgradient and 100 m upgradient of the Phase One Property with respect to the inferred groundwater flow direction. The area reviewed will be referred to as the Waste Receivers Database Review Area.

The ERIS search of the O. Reg. 347 Waste Receivers database found no information regarding the Waste Receivers Database Review Area.

4.2.1.9 Fuel Storage Tanks

ERIS completed a search of various private, provincial and federal databases for information regarding chemical storage tanks, as well as private and retail fuel storage tanks. Details regarding the searched databases are provided in the ERIS report in Appendix D.

The ERIS search of the chemical and fuel storage tank databases found no information regarding the Phase One Property.

The ERIS search of the chemical or fuel storage tank databases identified the following other properties within the Phase One Study Area with records of chemical and/or fuel storage tanks:

- 470 Bronson Avenue (located approximately 200 m northeast and hydraulically transgradient of the Phase One Property) was listed as a retail fuel outlet (RFO); and
- 275 Chamberlain Avenue (located approximately 200 m southeast of the Phase One Property) was listed as an institutional building.

The above-noted properties were listed in the Fuel Storage Tanks, the Retail Fuel Storage Tanks, and the Private Storage Tanks databases as having associated underground storage tanks (USTs). However, based on the distances between these properties and the Phase One Property, as well as the inferred groundwater flow direction, it is Pinchin's opinion that these PCAs do not represent APECs at the Phase One Property.

4.2.1.10 Notices and Instruments

ERIS completed a search of the provincial Environmental Registry for records pertaining to proposals, decisions, and exceptions regarding policies, Acts, instruments, or regulations that could significantly affect the environment. ERIS also searched the Record of Site Condition (RSC) database for filed RSCs.



The ERIS database search of the Environmental Registry and Record of Site Condition database found no records for the Phase One Property and the Phase One Study Area.

4.2.1.11 *Areas of Natural Significance*

ERIS reviewed available databases and records to assess whether any parks, wetlands, conservation areas, or other areas of natural significance, are located within the Phase One Study Area. The Area of Natural & Scientific Interest map is included in the ERIS report in Appendix D. In addition, Pinchin reviewed information provided on the Ministry of Natural Resources and Forestry's (MNRF) Natural Heritage Information Centre (NHIC) website. No areas of natural significance were identified within the Phase One Study Area from these information sources.

4.2.1.12 *Landfill Information*

ERIS reviewed available private and provincial databases for records of any current or inactive landfills and waste disposal sites within the Phase One Study Area. Details regarding the searched databases are provided in the ERIS report in Appendix D.

The ERIS search of the landfill and waste disposal sites databases found no information regarding the Phase One Study Area.

4.2.2 *Ministry of the Environment, Conservation and Parks Freedom of Information Search*

The MECP Freedom of Information and Protection of Privacy Office in Toronto, Ontario was contacted to determine if records exist for environmental matters such as orders, spills, previous investigations, prosecutions, registered PCB waste storage sites, waste generators, waste receivers, Cs-of-A and ECAs associated with the Phase One Property. At the time of writing this report, no response had been received from the MECP. When a formal response is received, it will be reviewed by Pinchin. If there is any information that represents a potential issue of environmental concern, a copy of the response will be forwarded to the Client under separate cover. Our conclusions and recommendations may be amended based on this information. A copy of Pinchin's request submitted to the MECP is provided in Appendix E of this report.

Pinchin conducted a search of the MECP Brownfield Environmental Site Registry as part of the searches completed. According to the search, an RSC has not been filed for the Site or neighbouring properties within a 150 m radius of the Site.

4.2.3 *Technical Standards and Safety Authority Search*

The TSSA is the regulatory body that governs the safe handling and storage of fuel in Ontario. All storage of gasoline, diesel and fuel oil is subject to the Technical Standards and Safety Act. The Technical Standards and Safety Act and its relevant documents and regulations (e.g., *Liquid Fuels Handling Code*,



Ontario Regulation 213/01 – Fuel Oil, Ontario Regulation 217/01 – Liquid Fuels) require that all fuel storage devices such as aboveground storage tanks (ASTs) and USTs be registered with the TSSA.

Pinchin previously contacted the TSSA to determine whether any ASTs or USTs are, or were, registered for the Phase One Property. Letter responses were issued by the TSSA on April 15, 2021, indicating that following a search of the TSSA files, no outstanding instructions, incident reports, fuel oil spills or contamination records, or records of registered ASTs or USTs were found for the Phase One Property or the off-Site properties listed above. Copies of the TSSA responses are provided in Appendix F.

4.2.4 Property Underwriters' Reports and Plans

Property Underwriters' Reports (PURs) provide detailed information on a site-specific basis, including descriptions of building construction, heating sources, production processes, and the presence of any hazardous chemicals or materials which may have been historically stored on the Phase One Property. They also indicate the presence of environmental hazards such as electrical rooms, transformers, boilers and storage tanks. Information provided on Property Underwriters' Plans (PUPs) includes the location, capacity, and contents of ASTs, USTs, chemical storage and other forms of environmental hazards.

Pinchin previously contacted Opta to obtain copies of PURs and PUPs related to the Phase One Property. A response was received from Opta dated March 18, 2021, which indicated that no PURs or PUPs for the Phase One Property were available. The Opta response is provided in Appendix E.

4.2.5 City Directories

City directories for the years 1875 to 2011 were reviewed by Pinchin at the Library and Archives of Canada in Ottawa. It should be noted that no city directories were available for the Phase One Property prior to 1875 or subsequent to 2011.

Based on Pinchin's review of the above-noted city directories, no PCAs were identified at the Phase One Property.

In general, the city directories indicated that the properties in the Phase One Study Area outside of the Phase One Property have been historically occupied by residential and commercial land uses since 1875. No historical dry cleaning operations, RFOs or other operations of potential environmental concern were identified with exception to the follow:

- Trans Dry Cleaning was listed at 219 Bell Street North in 2000. This property is located approximately 45 m north of the Phase One Property and is situated hydraulically downgradient of the Phase One Property relative to the inferred groundwater flow direction. Based on the distance between this property and the Phase One Property, the



inferred groundwater flow direction and the short duration of operations, it is Pinchin's opinion that this PCA does not represent an APEC at the Phase One Property; and

- Green's Garage and Holliday Auto (i.e., automotive repair/servicing facilities) were listed at 413 Arlington Avenue and 54 Louisa Street from 1966 to 2011, and an automotive repair/servicing facility is currently active at this property. This property is located approximately 150 m west of the Phase One Property and is situated hydraulically down/transgradient of the Phase One Property relative to the inferred groundwater flow direction. Based on the distance between this property and the Phase One Property, as well as the inferred groundwater flow direction, it is Pinchin's opinion that this PCA does not represent an APEC at the Phase One Property.

4.3 Physical Setting Sources

4.3.1 Aerial Photographs

Pinchin reviewed aerial photographs of the Phase One Property and surrounding properties within the Phase One Study Area to assess the potential for historical PCAs. A copy of an aerial photograph dated 1984 was obtained from the National Air Photo Library in Ottawa, Ontario and reviewed by Pinchin. In addition, copies of aerial photographs dated 1928, 1958, 1965, 1976, 1991, 2002, 2011 and 2021 were reviewed on the City of Ottawa e-map website (<https://maps.ottawa.ca/geoOttawa/>) by Pinchin. The 1928 aerial photograph was the earliest available aerial photograph of the Phase One Study Area.

Efforts were made by Pinchin to obtain aerial photographs that:

- Illustrated the period between initial development of the Phase One Property to the present;
- Identified buildings and structures present on the Phase One Property since initial development;
- Identified PCAs within the Phase One Study Area; and
- Identified APECs on the Phase One Property.

It should be noted that accurate details could not be determined from some of the aerial photographs due to the large reference scale and the low resolution of the photographs.

A summary of information obtained with respect to the Phase One Property from a review of the available aerial photography is provided in the following table:



Year of Photograph	Phase One Property
1928-1965	A building that was similar in size and configuration to the present-day Site Building was evident on-Site. An additional building was apparent on the southwest portion of the Site.
1976-2021.	A building that was similar in size and configuration to the present-day Site Building was evident on-Site. A parking lot was evident on the south portion of the Site and the previously identified building was demolished.

Based on the aerial photographs reviewed for the Phase One Property and the surrounding area, it appears that the Phase One Property was developed prior to 1928.

The aerial photographs review identified the following PCAs within the rest of the Phase One Study Area outside of the Phase One Property:

- A railway line was observed to be oriented in an east-west direction approximately 30 m south of the Phase One Property in the 1928 and 1958 aerial photographs. Creosote or CCA used to treat railway ties has the potential to impact soils in the vicinity of the railway lines; however, these impacts are typically minor, localized, and near the surface. Based on the above-noted information, it is Pinchin's opinion that this PCA does not represent an APEC at the Phase One Property.

4.3.2 *Topography, Hydrology and Geology*

The elevation of the Phase One Property, based on information obtained from the Ontario Base Map series, is approximately 72 m above mean sea level (mamsl). The general topography in the local and surrounding area is generally flat and the Phase One Property is at a similar elevation to the adjacent/surrounding properties. No bedrock outcrops were observed on-Site or in the surrounding area.

A review of the available physiographical data indicates that the Phase One Property and the surrounding properties located within the Phase One Study Area are located within alluvial deposits consisting of stratified gravel, sand, silt and clay. Bedrock is expected to consist of sedimentary rocks consisting of limestone, dolomite, shale, argillite, sandstone, quartzite, and/or grit. The topography is considered to be mainly flat to rolling low local relief with dry surface water drainage conditions.

Based on general hydrogeological principles and Pinchin's familiarity with subsurface conditions at and near the Phase One Property and the surrounding properties within the Phase One Study Area, the unconfined groundwater beneath the Phase One Property is expected to flow in a northwest direction. The nearest surface water body is the Ottawa River located approximately 1.5 km northwest of the Phase One Property at an elevation of approximately 53 mamsl.



Copies of pertinent maps, illustrating local topographical, hydrogeological and drainage features are provided in Appendix G.

4.3.3 Fill Materials

The historical records review provided no information regarding the presence of fill material at the Phase One Property.

Although the Phase One ESA did not identify any historical or current fill material at the Phase One Property, potential future development plans should incorporate the appropriate procedures for the characterization of soils that may require off-Site disposal. Further assessment and/or costs may be incurred through re-development of the Phase One Property and/or change in land use scenarios.

4.3.4 Water Bodies, Areas of Natural Significance and Groundwater Information

The nearest surface water body is the Ottawa River located approximately 1.5 km northwest of the Phase One Property at an elevation of approximately 53 mamsl.

A review of the Area of Natural & Scientific Interest map prepared by ERIS (see Appendix D) and information provided on the MNRF's NHIC website did not identify any provincial parks, wetlands, conservation areas, or other areas of natural significance, within the Phase One Study Area.

The records review did not identify the presence of wells within the Phase One Study Area that supply water for human consumption or for agricultural purposes.

4.3.5 Well Records

A search of the Water Well Information System database by ERIS did not identify any water well records for the Phase One Property. The Water Well Information System database search identified 41 water well records within the Phase One Study Area outside of the Phase One Property. Details regarding these off-Site wells, including stratigraphic information, depth to bedrock and/or depth to the water table, are provided in the ERIS report included in Appendix D.

4.4 Site Operating Records

The Phase One Property is not an Enhanced Investigation Property (see Section 6.3). As such, Site operating records were not reviewed as part of the Phase One ESA.

5.0 INTERVIEWS

Pinchin interviewed individuals knowledgeable of the Phase One Property and its history to obtain or confirm information regarding the environmental condition of the Phase One Property. The following



individual provided information regarding the history of the Phase One Property and the surrounding properties within the Phase One Study Area to the best of their knowledge:

Person Interviewed	Relationship to Phase One Property	Date and Place of Interview	Interview Method
Steve Ma	Congregation Member	August 31, 2022 (Phase One Property)	In-person interview during Site reconnaissance

Steve Ma was chosen to be interviewed given that they are most familiar with the recent operational history of the Phase One Property. This individual is hereafter referred to as the “Site Representative”, and accompanied the Pinchin representative (Alex Kelly) during the Site reconnaissance.

Pinchin compared the information obtained from the interviews with information obtained from the historical records. The information provided by the interviewee was corroborated by the available historical records. As such, Pinchin has no concerns regarding the validity of the information provided by the individual interviewed for the Phase One ESA.

With respect to PCAs and APECs, no additional information was obtained from the interviews other than that documented elsewhere in this report.

6.0 SITE RECONNAISSANCE

6.1 General Requirements

A visual assessment of the Phase One Property and the surrounding properties within the Phase One Study Area was conducted for the purpose of identifying the presence of possible PCAs and associated APECs.

The Site reconnaissance was completed on August 31, 2022, by a Pinchin representative (Mr. Alex Kelly), under the direct supervision of Pinchin’s QP overseeing this project. Mr. Kelly is an Environmental Project Technologist with more than three years of environmental consulting experience. Pinchin visited the Phase One Property and surrounding properties within the Phase One Study Area to document environmental conditions. During the Site reconnaissance, Pinchin viewed all accessible areas within the Phase One Property, and viewed publicly-accessible portions of the adjacent lands for the presence of actual or potential issues of environmental concern.

The Site reconnaissance was conducted between the hours of 9:30 AM to 10:30 AM. During the Site reconnaissance, the ground surface was dry and the weather was sunny, and the ambient temperature was approximately 25° Celsius. The Phase One Property reconnaissance was conducted on foot. During the Site reconnaissance, Pinchin accessed the interior of the Site Building and all exterior areas of the



Phase One Property. At the time of the Site reconnaissance, the Site Building on the Phase One Property was operating as a community building. Further details regarding on-Site operations are provided throughout Section 6.2 of this report.

Photographs taken during the Site reconnaissance that illustrate the Phase One Property and Phase One Study Area are provided in Appendix B.

6.2 Specific Observations at Phase One Property

6.2.1 Description of Buildings and Structures

During the Site reconnaissance, Pinchin observed one building/structure on the Phase One Property. The building consisted of a two-storey community building possessing the municipal addresses of 384 Arlington Avenue and 241 Bell Street North.

The portions of the Phase One Property outside of the Site Building is presently developed with asphalt-paved parking areas.

6.2.2 Description of Below-Ground Structures

During the Site reconnaissance, Pinchin did not observe any current below-ground structures on the Phase One Property with the exception of a single-level basement located beneath the northwest portion of the Site Building.

6.2.3 Description of Tanks

During the Site reconnaissance, Pinchin did not observe any tanks on the Phase One Property for the purpose of either fuel dispensing or storage, or other unidentified substance storage; however, potential fill/vent pipes indicative of an AST were observed within the boiler room and exterior to the west elevation of the Site Building. In addition, equipment observed within the boiler room indicated that an oil-fired boiler system was formerly present within the Site Building. Based on information provided by the Site Representative, a historical heating oil AST was located within the boiler room in the basement of the Site Building. Information provided by the Site Representative confirmed that the AST was removed from the Site on an unknown date.

No spills or evidence of historical spills (i.e., staining) were observed in the boiler room and vicinity of the historical AST noted above. No floor drains or catch basins were present in the boiler room and vicinity of the historical AST. As such, it is Pinchin's opinion that this PCA does not represent an APEC at the Phase One Property.



6.2.4 Potable and Non-Potable Water Sources

During the Site reconnaissance, Pinchin did not observe potable or non-potable water sources at the Phase One Property. The Phase One Property is serviced by a municipal water supply via underground piping.

6.2.5 Description and Location of Underground Utilities

A number of underground utilities were observed at the Phase One Property, including natural gas, telephone and electrical lines, and municipal water, storm and sanitary sewer lines.

The natural gas, telephone, electrical, water and sanitary sewer services enter the Site Building via underground lines. Stormwater is captured via interior roof drains and on-Site catch basins and directed via underground piping to a main storm sewer line.

6.2.6 Details of Heating System

During the Site reconnaissance, Pinchin observed a natural gas-fired forced-air furnace.

6.2.7 Details of Cooling System

Cooling for the Site Building is provided by an electrically-powered window-mounted air conditioning unit located in the northeast portion of the Site Building.

6.2.8 Details of Drains, Pits and Sumps

No pits or sumps were observed at the Phase One Property. Floor drains are located in the basement of the Site Building.

6.2.9 Unidentified Substances within Buildings and Structures

During the Site reconnaissance, Pinchin did not observe any unidentified substances or storage containers holding unidentified substances at the Phase One Property.

6.2.10 Details of Staining and Corrosion

During the Site reconnaissance, Pinchin did not observe any areas of staining or corrosion inside the Site Building.

6.2.11 Details of On-Site Wells

No water supply or groundwater monitoring wells were observed to be on or within the Phase One Property. No water supply or groundwater monitoring wells were reported by the Site owner to have been on-Site, prior to, or during their occupancy.



6.2.12 Details of Sewage Works

During the Site reconnaissance, Pinchin did not observe any sewage works or evidence of sewage disposal on the Phase One Property, with the exception of main sanitary sewer pipes that exit the Site Building and connect to the municipal sewer system.

6.2.13 Details of Ground Cover

During the Site reconnaissance, Pinchin visually inspected the Phase One Property ground cover. Any areas of the Phase One Property not covered by a structure are covered by asphalt-pavement and grassed/landscaped areas.

6.2.14 Details of Current or Former Railways

No current or former railway infrastructure was observed on the Phase One Property.

6.2.15 Areas of Stained Soil, Vegetation and Pavement

During the Site reconnaissance, Pinchin did not observe any areas of stained soil, vegetation or pavement on the Phase One Property.

6.2.16 Areas of Stressed Vegetation

During the Site reconnaissance, Pinchin did not observe any areas of stressed vegetation on the Phase One Property.

6.2.17 Areas of Fill and Debris Materials

No obvious areas where fill material or debris have been placed or graded were observed by Pinchin at the Phase One Property.

Although the Phase One ESA did not identify any historical or current fill material at the Phase One Property, potential future development plans should incorporate the appropriate procedures for the characterization of soils that may require off-Site disposal. Further assessment and/or costs may be incurred through re-development of the Phase One Property and/or change in land use scenarios.

6.2.18 Potentially Contaminating Activities

A PCA is defined by O. Reg. 153/04 as a “use or activity set out in Column A of Table 2 of Schedule D that is occurring or has occurred in a Phase One Study Area” including the Phase One Property.

Pinchin identified the following PCAs at the Phase One Property during the Site reconnaissance:

- Fill/vent pipes indicative of an AST were observed within the boiler room and exterior to the west elevation of the Site Building. In addition, equipment observed within the boiler room indicated that an oil-fired boiler system was formerly present within the Site



Building. Based on information provided by the Site Representative, a historical heating oil AST was located within the boiler room in the basement of the Site Building.

Information provided by the Site Representative confirmed that the AST was removed from the Site on an unknown date. No spills or evidence of historical spills (i.e., staining) were observed in the boiler room and vicinity of the historical AST noted above. No floor drains or catch basins were present in the boiler room and vicinity of the historical AST.

As such, it is Pinchin’s opinion that this PCA does not represent an APEC at the Phase One Property; and

- A pole-mounted oil-cooled transformer is located adjacent to the north elevation of the Site Building. The transformer is owned and maintained by the Hydro Ottawa. No staining or leakage was noted in the vicinity of the transformer. Based on the fact that no staining was observed in the vicinity of the transformer, as well as no issues of potential environmental concern (i.e., spills) noted for this transformer within the ERIS report, it is Pinchin’s opinion that this PCA does not represent an APEC at the Phase One Property.

6.2.19 Unidentified Substances Outside Buildings and Structures

During the Site reconnaissance, Pinchin did not observe any unidentified substances or storage containers holding unidentified substances on the exterior of the Phase One Property.

6.2.20 Surrounding Land Uses

During the Site reconnaissance, Pinchin conducted a visual assessment of publicly-accessible portions of the Phase One Study Area for the presence of PCAs. The properties in the Phase One Study Area have various land uses, including commercial and residential. Land use types within the Phase One Study Area are presented on Figure 2.

The following table summarizes the land use on adjacent properties at the time of the Site reconnaissance:

Direction Relative to Phase One Property	Location Relative to Inferred Groundwater Flow Direction	Description of Property Use	Property Use	Potential Contribution to PCA and/or APEC
North	Down/transgradient	Residential dwellings, multi-tenant residential buildings and associated roadways to beyond 200 m from the Phase One Property.	Residential	Land uses are not considered to represent PCAs.



Direction Relative to Phase One Property	Location Relative to Inferred Groundwater Flow Direction	Description of Property Use	Property Use	Potential Contribution to PCA and/or APEC
East	Up/transgradient	Multi-tenant residential buildings, residential dwellings, commercial buildings and associated roadways to beyond 200 m from the Phase One Property.	Residential/ Commercial	Land uses are not considered to represent PCAs.
South	Up/transgradient	Residential dwellings and associated roadways to beyond 200 m from the Phase One Property.	Residential	Land uses are not considered to represent PCAs.
West	Down/transgradient	Multi-tenant residential buildings, residential dwellings, an automotive repair/servicing facility and associated roadways to beyond 200 m from the Phase One Property.	Residential	Land uses are not considered to represent PCAs.

Pinchin observed the following PCAs within the rest of the Phase One Study Area at the time of the Site reconnaissance:

- An automotive repair/servicing facility is located approximately 150 m west of the Phase One Property and is situated hydraulically down/transgradient of the Phase One Property relative to the inferred groundwater flow direction. Based on the distance between this property and the Phase One Property, as well as the inferred groundwater flow direction, it is Pinchin's opinion that this PCA does not represent an APEC at the Phase One Property; and
- A total of 36 pole-mounted oil-cooled transformers are located within 250 m of the Phase One Property; however, no evidence of spills or historical spills (i.e., staining) was observed in the vicinity of these transformers and no issues of potential environmental concern (i.e., spills) were noted for these transformers within the ERIS report. In addition, any maintenance/environmental issues associated with these transformers would be the responsibility of Hydro Ottawa. Based on the above-noted information, as well as the distance between these transformers and the Phase One property, it is Pinchin's opinion that these PCAs do not represent APECs at the Phase One Property.



6.3 Enhanced Investigation Property

O. Reg. 153/04 defines an “Enhanced Investigation Property” as a property that is being used or has been used, in whole or in part, in the following manner:

- For an industrial use or;
- For any of the following commercial uses:
 - As a garage;
 - As a bulk liquid dispensing facility, including a gasoline outlet; or
 - For the operation of dry-cleaning equipment.

The findings of this Phase One ESA have not documented any of the above land uses as occurring at the Phase One Property, and the Phase One Property is therefore not an Enhanced Investigation Property.

6.4 Written Description of Investigation

The Phase One ESA completed by Pinchin included investigations of the Phase One Property and the Phase One Study Area outside of the Phase One Property pursuant to Sections 13 and 14 of Schedule D of O. Reg. 153/04. The main objective of these investigations was to identify PCAs at the Phase One Property or within the Phase One Study Area outside of the Phase One Property that could have resulted in APECs at the Phase One Property.

6.4.1 Phase One Property

The investigation of the Phase One Property consisted of the following components:

- Review of available historical records, including a FIPs, ERIS regulatory search, city directories, aerial photographs and well records;
- A Site reconnaissance completed on August 31, 2022, by Alex Kelly of Pinchin that included an assessment of the structures at the Phase One Property and the exterior of the Phase One Property;
- Interviews with an individual knowledgeable of the history and operations at the Phase One Property; and
- Review of mapping provided by ERIS and information provided on-line by the MNRF for the presence of areas of natural significance.

Pinchin’s investigation of the Phase One Property identified the following PCAs:

- PCA #1 (Item 28: Gasoline and Associated Products Storage in Fixed Tanks – fill/vent pipes indicative of an AST were observed within the boiler room and exterior to the west



elevation of the Site Building during Pinchin's Site reconnaissance. In addition, equipment observed within the boiler room indicated that an oil-fired boiler system was formerly present within the Site Building). Based on information provided by the Site Representative, a historical heating oil AST was located within the boiler room in the basement of the Site Building. Information provided by the Site Representative confirmed that the AST was removed from the Site on an unknown date. No spills or evidence of historical spills (i.e., staining) were observed in the boiler room and vicinity of the historical AST noted above. No floor drains or catch basins were present in the boiler room and vicinity of the historical AST. As such, it is Pinchin's opinion that this PCA does not represent an APEC at the Phase One Property; and

- PCA #2 (Item 55: Transformer Manufacturing, Processing and Use – a pole-mounted oil-cooled transformer is located adjacent to the north elevation of the Site Building). The transformer is owned and maintained by Hydro Ottawa. No staining or leakage was noted in the vicinity of the transformer. Based on the fact that no staining was observed in the vicinity of the transformer, as well as no issues of potential environmental concern (i.e., spills) noted for this transformer within the ERIS report, it is Pinchin's opinion that this PCA does not represent an APEC at the Phase One Property.

No areas of natural significance were identified at the Phase One Property.

Pinchin's investigation did not identify the presence of wells at the Phase One Property that currently supply water for human consumption or for agricultural purposes.

6.4.2 Phase One Study Area Outside of Phase One Property

The investigation of the Phase One Study Area outside of the Phase One Property consisted of the following components:

- Review of available historical records, including FIPs, ERIS regulatory search, city directories, aerial photographs and well records;
- Visual inspection of properties from publicly-accessible areas for evidence of PCAs and water bodies; and
- Review of mapping provided by ERIS and information provided on-line by the MNR for the presence of areas of natural significance.

Pinchin's investigation of the Phase One Study Area outside of the Phase One Property identified the following PCAs:



- PCA #3 (Item 46: Rail Yards, Tracks and Spurs – the Canada Atlantic Railway was located approximately 30 m south of the Phase One Property in the 1895-1948 FIPs. In addition, a former railyard presumably associated with the Canadian Atlantic Railway was located approximately 80 m south of the Phase One Property in the 1895-1948 FIPs). Creosote or CCA used to treat railway ties has the potential to impact soils in the vicinity of the railway lines; however, these impacts are typically minor, localized, and near the surface. Based on the above-noted information, it is Pinchin's opinion that this PCA does not represent an APEC at the Phase One Property;
- PCA #4 (Item 37: Operation of Dry Cleaning Equipment (where chemicals are used) – Trans Dry Cleaning was listed at 219 Bell Street North in the 2000 city directory). This property is located approximately 45 m north of the Phase One Property and is situated hydraulically downgradient of the Phase One Property relative to the inferred groundwater flow direction. Based on the distance between this property and the Phase One Property, the inferred groundwater flow direction and the short duration of operations, it is Pinchin's opinion that this PCA does not represent an APEC at the Phase One Property;
- PCA #5 (Other – the property located at 10 Orangeville Street was identified within the National PCB Inventory database search results. This property was identified as having stored PCBs or PCB-containing equipment (including transformers, capacitors, ballasts, soil and free liquids) within the Phase One Study Area; however, PCBs are highly immobile in soils and immiscible in water). This property is located approximately 100 m southwest of the Phase One Property and is situated hydraulically transgradient of the Phase One Property relative to the inferred groundwater flow direction. Based on this information, Pinchin concludes that the likelihood of potential impacts to the Phase One Property due to the historical PCB storage at this property is low and as such, it is Pinchin's opinion that this PCA does not represent an APEC at the Phase One Property;
- PCA #6 (Item 10: Commercial Autobody Shops – White Truck Sale Ottawa Ltd. and an automotive repair/servicing facility were located at 520 Bronson Avenue in the 1948 and 1963 FIPs). This property is located approximately 120 m northeast of the Phase One Property and is situated hydraulically transgradient of the Phase One Property relative to the inferred groundwater flow direction. Based on the distance between this property and the Phase One Property, as well as the inferred direction of groundwater flow, it is Pinchin's opinion that this PCA does not represent an APEC at the Phase One Property;



- PCA #7 (Other – the property located at 555 Booth Street was identified within the National PCB Inventory database search results. This property was identified as having stored PCBs or PCB-containing equipment (including transformers, capacitors, ballasts, soil and free liquids) within the Phase One Study Area; however, PCBs are highly immobile in soils and immiscible in water). This property is located approximately 150 m southwest of the Phase One Property and is situated hydraulically transgradient of the Phase One Property relative to the inferred groundwater flow direction. Based on the above-noted information, Pinchin concludes that the likelihood of potential impacts to the Phase One Property due to the historical PCB storage at this property is low and as such, it is Pinchin’s opinion that this PCA does not represent an APEC at the Phase One Property;
- PCA #8 (Item 10: Commercial Autobody Shops – Green’s Garage and Holliday Auto (i.e., automotive repair/servicing facilities) were listed at 413 Arlington Avenue and 54 Louisa Street from 1966 to 2011, and an automotive repair/servicing facility is currently active at this property). This property is located approximately 150 m west of the Phase One Property and is situated hydraulically down/transgradient of the Phase One Property relative to the inferred groundwater flow direction. Based on the distance between this property and the Phase One Property, as well as the inferred groundwater flow direction, it is Pinchin’s opinion that this PCA does not represent an APEC at the Phase One Property;
- PCA #9 (Other – the property located at 605 Bronson Avenue was identified within the National PCB Inventory database search results and within the Ontario Inventory of PCB Storage Sites database. This property was identified as having stored PCBs or PCB-containing equipment (including transformers, capacitors, ballasts, soil and free liquids) within the Phase One Study Area; however, PCBs are highly immobile in soils and immiscible in water. Item 28: Gasoline and Associated Products Storage in Fixed Tanks – the property located at 275 Chamberlain Avenue was identified within the chemical or fuel storage tank databases search results. This property was listed in these databases as an institutional building with associated USTs). It should be noted that 605 Bronson Avenue and 275 Chamberlain Avenue are the same property. This property is located approximately 200 m southeast of the Phase One Property. Based on the distance between this property and the Phase One property, as well as the above-noted information, it is Pinchin’s opinion that this PCA does not represent an APEC at the Phase One Property;



- PCA #10 (Item 28: Gasoline and Associated Products Storage in Fixed Tanks – the property located at 470 Bronson Avenue was identified within the chemical or fuel storage tank databases search results. This property was listed in these databases as an RFO with associated USTs). This property is located approximately 200 m northeast of the Phase One Property and is situated hydraulically transgradient of the Phase One Property relative to the inferred groundwater flow direction. Based on the distance between this property and the Phase One Property, as well as the inferred groundwater flow direction, it is Pinchin’s opinion that this PCA does not represent an APEC at the Phase One Property; and
- PCAs #11-31 (Item 55: Transformer Manufacturing, Processing and Use – a total of 36 pole-mounted oil-cooled transformers are located within 250 m of the Phase One Property). However, no evidence of spills or historical spills (i.e., staining) was observed in the vicinity of these transformers and no issues of potential environmental concern (i.e., spills) were noted for these transformers within the ERIS report. In addition, any maintenance/environmental issues associated with these transformers would be the responsibility of Hydro Ottawa. Based on the above-noted information, as well as the distance between these transformers and the Phase One property, it is Pinchin’s opinion that these PCAs do not represent APECs at the Phase One Property.

No areas of natural significance were identified within the Phase One Study Area outside of the Phase One Property.

The records review did not identify the presence of wells within the Phase One Study Area that supply water for human consumption or for agricultural purposes.

Based on a cursory review of the properties greater than 250 m (i.e., outside of the Phase One Study Area), but less than 1 km, from the Phase One Study Area, Pinchin did not note or observe any significant contaminating properties that should be included as part of this assessment (i.e., landfills, large industrial manufacturers, etc.).

Plans identifying the locations of the off-Site PCAs for this Phase One ESA are provided on Figure 3.

7.0 REVIEW AND EVALUATION OF INFORMATION

7.1 Current and Past Uses

To the best of Pinchin’s knowledge, the Phase One Property was developed in the early 1900’s. A review of the aerial photographs, FIPs, an interview with the Site Representative and an exterior plaque observed during the Site reconnaissance, determined that the original portion of the Site Building was



constructed in approximately the early 1900's, with an addition constructed along the northwest elevation of the original portion of the Site Building in approximately 1910. In the 1928 aerial photograph and 1922 FIP reviewed by Pinchin, a building that was similar in size and configuration the present-day Site Building was evident on the Phase One Property. Therefore, it is Pinchin's opinion that the first developed use of the Phase One Property was in the early 1900's.

The date of the first developed use of the Phase One Property was determined through a review of FIPs, aerial photographs, an exterior plaque and information from the Site Representative. No other information was reviewed by Pinchin during the records review, or obtained during the Site reconnaissance or interviews which would have resulted in a different interpretation of the date of first developed use of the Phase One Property.

7.2 Potentially Contaminating Activities

The following PCAs as defined by O. Reg. 153/04 were documents by Pinchin to have occurred on the Phase One Property and within the Phase One Study Area:

- PCA #1 (Item 28: Gasoline and Associated Products Storage in Fixed Tanks – fill/vent pipes indicative of an AST were observed within the boiler room and exterior to the west elevation of the Site Building during Pinchin's Site reconnaissance. In addition, equipment observed within the boiler room indicated that an oil-fired boiler system was formerly present within the Site Building). Based on information provided by the Site Representative, a historical heating oil AST was located within the boiler room in the basement of the Site Building. Information provided by the Site Representative confirmed that the AST was removed from the Site on an unknown date. No spills or evidence of historical spills (i.e., staining) were observed in the boiler room and vicinity of the historical AST noted above. No floor drains or catch basins were present in the boiler room and vicinity of the historical AST. As such, it is Pinchin's opinion that this PCA does not represent an APEC at the Phase One Property; and
- PCA #2 (Item 55: Transformer Manufacturing, Processing and Use – a pole-mounted oil-cooled transformer is located adjacent to the north elevation of the Site Building). The transformer is owned and maintained by Hydro Ottawa. No staining or leakage was noted in the vicinity of the transformer. Based on the fact that no staining was observed in the vicinity of the transformer, as well as no issues of potential environmental concern (i.e., spills) noted for this transformer within the ERIS report, it is Pinchin's opinion that this PCA does not represent an APEC at the Phase One Property;



- PCA #3 (Item 46: Rail Yards, Tracks and Spurs – the Canada Atlantic Railway was located approximately 30 m south of the Phase One Property in the 1895-1948 FIPs. In addition, a former railyard presumably associated with the Canadian Atlantic Railway was located approximately 80 m south of the Phase One Property in the 1895-1948 FIPs). Creosote or CCA used to treat railway ties has the potential to impact soils in the vicinity of the railway lines; however, these impacts are typically minor, localized, and near the surface. Based on the above-noted information, it is Pinchin's opinion that this PCA does not represent an APEC at the Phase One Property;
- PCA #4 (Item 37: Operation of Dry Cleaning Equipment (where chemicals are used) – Trans Dry Cleaning was listed at 219 Bell Street North in the 2000 city directory). This property is located approximately 45 m north of the Phase One Property and is situated hydraulically downgradient of the Phase One Property relative to the inferred groundwater flow direction. Based on the distance between this property and the Phase One Property, the inferred groundwater flow direction and the short duration of operations, it is Pinchin's opinion that this PCA does not represent an APEC at the Phase One Property;
- PCA #5 (Other – the property located at 10 Orangeville Street was identified within the National PCB Inventory database search results. This property was identified as having stored PCBs or PCB-containing equipment (including transformers, capacitors, ballasts, soil and free liquids) within the Phase One Study Area; however, PCBs are highly immobile in soils and immiscible in water). This property is located approximately 100 m southwest of the Phase One Property and is situated hydraulically transgradient of the Phase One Property relative to the inferred groundwater flow direction. Based on this information, Pinchin concludes that the likelihood of potential impacts to the Phase One Property due to the historical PCB storage at this property is low and as such, it is Pinchin's opinion that this PCA does not represent an APEC at the Phase One Property;
- PCA #6 (Item 10: Commercial Autobody Shops – White Truck Sale Ottawa Ltd. and an automotive repair/servicing facility were located at 520 Bronson Avenue in the 1948 and 1963 FIPs). This property is located approximately 120 m northeast of the Phase One Property and is situated hydraulically transgradient of the Phase One Property relative to the inferred groundwater flow direction. Based on the distance between this property and the Phase One Property, as well as the inferred direction of groundwater flow, it is Pinchin's opinion that this PCA does not represent an APEC at the Phase One Property;



- PCA #7 (Other – the property located at 555 Booth Street was identified within the National PCB Inventory database search results. This property was identified as having stored PCBs or PCB-containing equipment (including transformers, capacitors, ballasts, soil and free liquids) within the Phase One Study Area; however, PCBs are highly immobile in soils and immiscible in water). This property is located approximately 150 m southwest of the Phase One Property and is situated hydraulically transgradient of the Phase One Property relative to the inferred groundwater flow direction. Based on the above-noted information, Pinchin concludes that the likelihood of potential impacts to the Phase One Property due to the historical PCB storage at this property is low and as such, it is Pinchin’s opinion that this PCA does not represent an APEC at the Phase One Property;
- PCA #8 (Item 10: Commercial Autobody Shops – Green’s Garage and Holliday Auto (i.e., automotive repair/servicing facilities) were listed at 413 Arlington Avenue and 54 Louisa Street from 1966 to 2011, and an automotive repair/servicing facility is currently active at this property). This property is located approximately 150 m west of the Phase One Property and is situated hydraulically down/transgradient of the Phase One Property relative to the inferred groundwater flow direction. Based on the distance between this property and the Phase One Property, as well as the inferred groundwater flow direction, it is Pinchin’s opinion that this PCA does not represent an APEC at the Phase One Property;
- PCA #9 (Other – the property located at 605 Bronson Avenue was identified within the National PCB Inventory database search results and within the Ontario Inventory of PCB Storage Sites database. This property was identified as having stored PCBs or PCB-containing equipment (including transformers, capacitors, ballasts, soil and free liquids) within the Phase One Study Area; however, PCBs are highly immobile in soils and immiscible in water. Item 28: Gasoline and Associated Products Storage in Fixed Tanks – the property located at 275 Chamberlain Avenue was identified within the chemical or fuel storage tank databases search results. This property was listed in these databases as an institutional building with associated USTs). It should be noted that 605 Bronson Avenue and 275 Chamberlain Avenue are the same property. This property is located approximately 200 m southeast of the Phase One Property. Based on the distance between this property and the Phase One property, as well as the above-noted information, it is Pinchin’s opinion that this PCA does not represent an APEC at the Phase One Property;



- PCA #10 (Item 28: Gasoline and Associated Products Storage in Fixed Tanks – the property located at 470 Bronson Avenue was identified within the chemical or fuel storage tank databases search results. This property was listed in these databases as an RFO with associated USTs). This property is located approximately 200 m northeast of the Phase One Property and is situated hydraulically transgradient of the Phase One Property relative to the inferred groundwater flow direction. Based on the distance between this property and the Phase One Property, as well as the inferred groundwater flow direction, it is Pinchin’s opinion that this PCA does not represent an APEC at the Phase One Property; and
- PCAs #11-31 (Item 55: Transformer Manufacturing, Processing and Use – a total of 36 pole-mounted oil-cooled transformers are located within 250 m of the Phase One Property). However, no evidence of spills or historical spills (i.e., staining) was observed in the vicinity of these transformers and no issues of potential environmental concern (i.e., spills) were noted for these transformers within the ERIS report. In addition, any maintenance/environmental issues associated with these transformers would be the responsibility of Hydro Ottawa. Based on the above-noted information, as well as the distance between these transformers and the Phase One property, it is Pinchin’s opinion that these PCAs do not represent APECs at the Phase One Property.

7.3 Areas of Potential Environmental Concern

No APECs as defined by O. Reg. 153/04 were identified by Pinchin at the Phase One Property.

7.4 Phase One Conceptual Site Model

A conceptual site model (CSM) has been created to provide a summary of the findings of the Phase One ESA. The Phase One CSM is summarized in Figures 1 through Figure 3 which illustrate the following features within the Phase One Study Area, where present:

- Existing buildings and structures;
- Water bodies located in whole or in part within the Phase One Study Area;
- Areas of natural significance located in whole or in part within the Phase One Study Area;
- Drinking water wells located at the Phase One Property;
- Land use of adjacent properties;
- Roads within the Phase One Study Area;
- PCAs within the Phase One Study Area, including the locations of tanks; and



- APECs at the Phase One Property.

The following provides a narrative summary of the Phase One CSM:

- The Phase One Property consists of one legal lot situated at the municipal addresses of 384 Arlington Avenue and 241 Bell Street North, Ottawa, Ontario, which is currently owned by The Ottawa Korean Community Church. The Phase One Property is located immediately south of Arlington Avenue, approximately 50 m southwest of the intersection of Arlington Avenue and Cambridge Street North in Ottawa, Ontario. The Phase One Property is presently developed with a two-storey community building (Site Building). There is no record of industrial use or of a commercial use (e.g., garage, bulk liquid dispensing facility or dry cleaner) that would require classifying the Phase One Property as an enhanced investigation property;
- The nearest surface water body is the Ottawa River located approximately 1.5 km northwest of the Phase One Property at an elevation of approximately 53 mamsl;
- No areas of natural significance were identified within the Phase One Study Area;
- No drinking water wells were located on the Phase One Property;
- The adjacent and surrounding properties in the vicinity of the Site consist of commercial and residential land uses. The properties located north of the Phase One Property consist of residential dwellings, multi-tenant residential buildings and associated roadways; the properties located east of the Phase One Property consist of multi-tenant residential buildings, residential dwellings, commercial buildings and associated roadways; the properties located south of the Phase One Property consist of residential dwellings and associated roadways to beyond 200 m from the Phase One Property; and the properties located west of the Phase One Property consist of multi-tenant residential buildings, an automotive repair/servicing facility and associated roadways to beyond 200 m from the Phase One Property;
- Two PCAs were identified at the Phase One Property (i.e., a former on-Site heating oil AST; and one pole-mounted oil-cooled transformer located adjacent to the north elevation of the Site Building). 29 PCAs were identified within the Phase One Study Area:
 - A former railway line located approximately 30 m south of the Phase One Property and a former railyard located approximately 80 m south of the Phase One Property in the 1895-1948 FIPs;
 - A dry cleaning facility located approximately 45 m north of the Phase One Property in the 2000 city directory;



- Three properties identified in the PCB inventory database search located approximately 100 m southwest, 150 m southwest and 200 m southeast of the Phase One Property, respectively;
- A former automotive repair/servicing facility located approximately 120 m northeast of the Phase One Property in the 1948 and 1963 FIPs;
- An active automotive repair/servicing facility located approximately 150 m west of the Phase One Property since approximately 1966;
- Two properties identified in the chemical or fuel storage tank databases search results as having USTs, located approximately 200 m southeast and 200 m northeast of the Phase One property, respectively; and
- A total of 36 pole-mounted oil-cooled transformers located within 250 m of the Phase One Property.

However, no evidence of spills or historical spills (i.e., staining) observed in the vicinity of the transformers and no issues of potential environmental concern (i.e., spills) were noted for the transformers within the ERIS report and any maintenance/environmental issues associated with the transformers would be the responsibility of Hydro Ottawa. Based on the above-noted information, as well as no spills, evidence of historical spills (i.e., staining) or floor drains observed in the boiler room and vicinity of the historical on-Site AST; the impacts of creosote or CCA typically being minor, localized, and near the surface; PCBs being highly immobile in soils and immiscible in water; the distance between these properties and the Phase One property; and the inferred groundwater flow direction, it is Pinchin's opinion that these PCAs do not represent areas of potential environmental concern for the Phase One Property. Based on these findings, nothing was identified that is likely to have resulted in impacts to the soil and/or groundwater at the Phase One Property and would require the completion of a Phase Two ESA. As such, it is Pinchin's opinion that the Phase One Property is suitable for the purpose of filing a rezoning application with the City of Ottawa based only on the completion of this Phase One ESA report;

- Underground utilities at the Phase One Property provide potable water, natural gas, electrical, telephone, cable and sewer services to the Site Building. These services enter the Site Building through subsurface conduits, with the exception of a pressurized natural gas line, which connects to meters located along the exterior of the Site Building;



- The Phase One Property and the surrounding properties located within the Phase One Study Area are located within alluvial deposits consisting of stratified gravel, sand, silt and clay. Bedrock is expected to consist of sedimentary rocks consisting of limestone, dolomite, shale, argillite, sandstone, quartzite, and/or grit; and
- The Phase One Property is relatively flat. Local groundwater flow is inferred to be to the northwest, based on the nearest surface water body.

There were no deviations from the Phase One ESA requirements specified in O. Reg. 153/04 or absence of information that have resulted in uncertainty that would affect the validity of the Phase One CSM.

8.0 CONCLUSIONS

Pinchin conducted this Phase One ESA in accordance with Part VII and Schedule D of O. Reg. 153/04. The purpose of the Phase One ESA was to assess the potential presence of environmental impacts at the Phase One Property due to activities at and near the Phase One Property in support of filing the potential rezoning application at the Phase One Property.

Two PCAs were identified at the Phase One Property (i.e., a former on-Site heating oil AST; and one pole-mounted oil-cooled transformer located adjacent to the north elevation of the Site Building). 29 PCAs were identified within the Phase One Study Area:

- A former railway line located approximately 30 m south of the Phase One Property and a former railyard located approximately 80 m south of the Phase One Property in the 1895-1948 FIPs;
- A dry cleaning facility located approximately 45 m north of the Phase One Property in the 2000 city directory;
- Three properties identified in the PCB inventory database search located approximately 100 m southwest, 150 m southwest and 200 m southeast of the Phase One Property, respectively;
- A former automotive repair/servicing facility located approximately 120 m northeast of the Phase One Property in the 1948 and 1963 FIPs;
- An active automotive repair/servicing facility located approximately 150 m west of the Phase One Property since approximately 1966;
- Two properties identified in the chemical or fuel storage tank databases search results as having USTs, located approximately 200 m southeast and 200 m northeast of the Phase One property, respectively; and



- A total of 36 pole-mounted oil-cooled transformers located within 250 m of the Phase One Property.

However, no evidence of spills or historical spills (i.e., staining) observed in the vicinity of the transformers and no issues of potential environmental concern (i.e., spills) were noted for the transformers within the ERIS report and any maintenance/environmental issues associated with the transformers would be the responsibility of Hydro Ottawa. Based on the above-noted information, as well as no spills, evidence of historical spills (i.e., staining) or floor drains observed in the boiler room and vicinity of the historical on-Site AST; the impacts of creosote or CCA typically being minor, localized, and near the surface; PCBs being highly immobile in soils and immiscible in water; the distance between these properties and the Phase One property; and the inferred groundwater flow direction, it is Pinchin's opinion that these PCAs do not represent areas of potential environmental concern for the Phase One Property. Based on these findings, nothing was identified that is likely to have resulted in impacts to the soil and/or groundwater at the Phase One Property and would require the completion of a Phase Two ESA. As such, it is Pinchin's opinion that the Phase One Property is suitable for the purpose of filing a rezoning application with the City of Ottawa based only on the completion of this Phase One ESA report.

It should be noted that the references and sources for the information used in evaluating the Phase One Property are provided in the relevant sections of this report. Specific references are also summarized in Section 9.0.

8.1 Signatures

This Phase One ESA was undertaken under the supervision of Scott Mather, P.Eng, QP_{ESA} in accordance with the requirements of O. Reg. 153/04 to support the future rezoning application at the Phase One Property. The conclusions and recommendations provided in this report represent the best judgement of the assessors based on the Site conditions observed on August 31, 2022, and a review of available historical information and information obtained from interviews.

We trust that the information provided in this report meets your current requirements.

8.2 Terms and Limitations

This Phase One ESA was performed in order to identify potential issues of environmental concern associated with the property located at 384 Arlington Avenue and 241 Bell Street North, Ottawa, Ontario (Site), at the time of the Site reconnaissance. This Phase One ESA was performed in general compliance with currently acceptable practices for environmental site investigations, and specific Client requests, as applicable to this Site. This report was prepared for the exclusive use of Windmill Development Group (Client), subject to the terms, conditions and limitations contained within the duly authorized proposal for this project. Any use which a third party makes of this report, or any reliance on or decisions to be made



based on it, is the sole responsibility of such third parties. Pinchin accepts no responsibility for damages suffered by any third party as a result of decisions made or actions conducted.

If additional parties require reliance on this report, written authorization from Pinchin will be required. Such reliance will only be provided by Pinchin following written authorization from the Client. Pinchin disclaims responsibility of consequential financial effects on transactions or property values, or requirements for follow-up actions and costs. No other warranties are implied or expressed. Pinchin will not provide results or information to any party unless disclosure by Pinchin is required by law.

The information provided in this report is based upon analysis of available documents, records and drawings, and personal interviews. In evaluating the Site, Pinchin has relied in good faith on information provided by other individuals noted in this report. Pinchin has assumed that the information provided is factual and accurate. In addition, the findings in this report are based, to a large degree, upon information provided by the current owner/occupant. Pinchin accepts no responsibility for any deficiency, misstatement or inaccuracy contained in this report as a result of omissions, misinterpretations or fraudulent acts of persons interviewed or contacted, or contained in reports that were reviewed. The scope of work for this Phase One ESA did not include a visual or intrusive investigation for designated substances (e.g., asbestos, mould, PCB-containing electrical equipment, etc.) and, therefore, these materials may be present at the Site.

Pinchin makes no other representations whatsoever, including those concerning the legal significance of its findings, or as to other legal matters touched on in this report, including, but not limited to, ownership of any property, or the application of any law to the facts set forth herein. With respect to regulatory compliance issues, regulatory statutes are subject to interpretation and these interpretations may change over time.

Ontario Regulation 153/04 does not apply to environmental auditing or environmental management systems. Therefore, with respect to Site operations and conditions, compliance with applicable federal, provincial or municipal acts, regulations, laws and/or statutes was not evaluated as part of the Phase One ESA.

9.0 REFERENCES

The following documents, persons or organizations provided information used in this report:

- Steve Ma, Congregation Member of the Site Building [Site Representative].
- ERIS reported entitled "384 Arlington Avenue and 241 Bell Street North, Ottawa, Ontario", and dated September 7, 2022 (ERIS Project # 22090100247).
- Opta Information Intelligence.



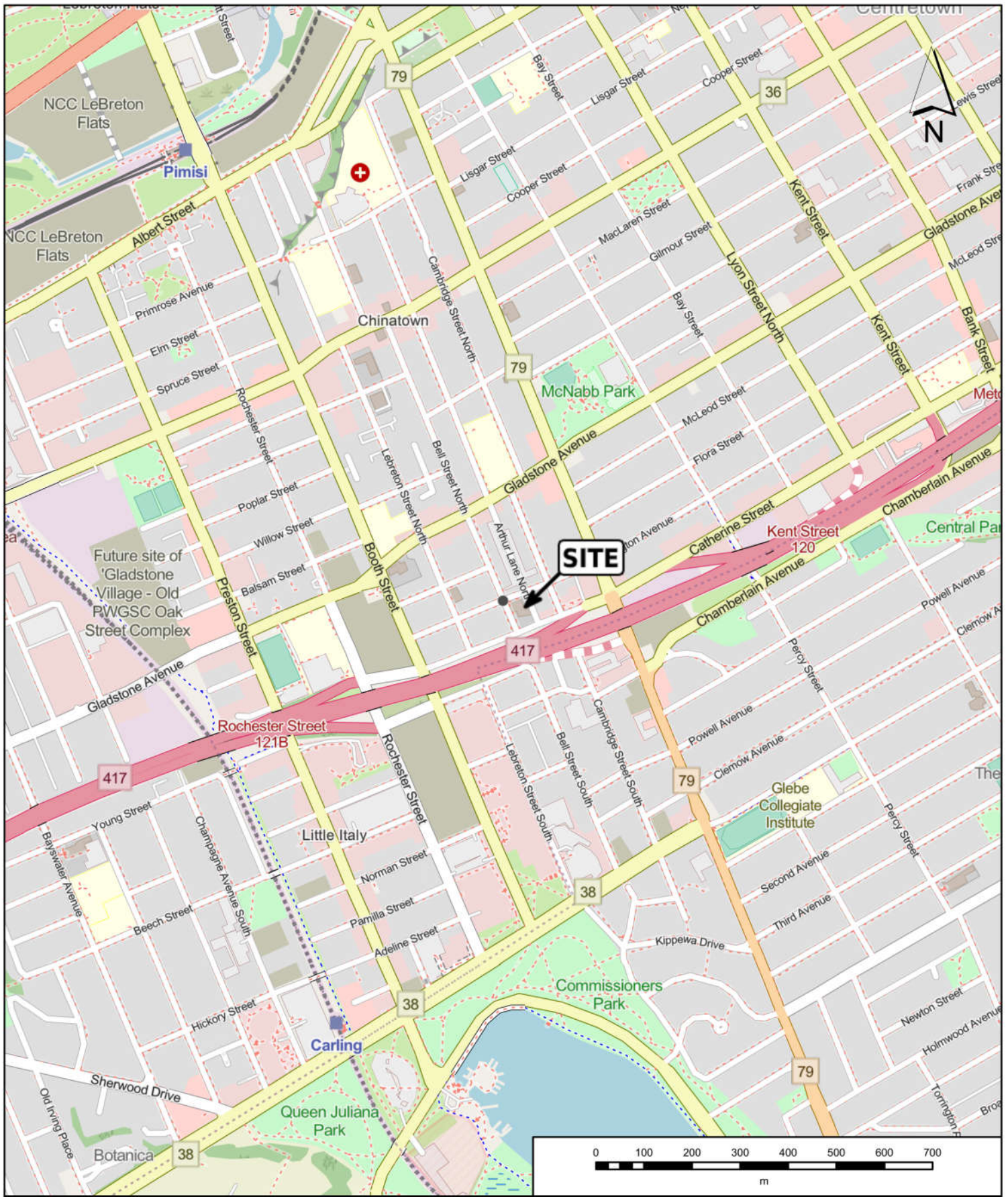
- The Atlas of Canada – Surficial Materials:
<http://atlas.nrcan.gc.ca/site/english/maps/environment/land/surficialmaterials/1>.
- The Atlas of Canada – Bedrock Geology:
<http://atlas.gc.ca/site/english/maps/archives/3rdedition/environment/land/016?w=4&h=4&l=6&r=4&c=12>.
- Toporama – Topographic Maps:
<http://atlas.gc.ca/site/english/maps/topo/map>.
- Province of Ontario. Environmental Protection Act R.S.O. 1990, c. E.19 and Ontario Regulation 153/04: Records of Site Condition – Part XV.1 of the Act. Last amended by Ontario Regulation 333/13 on December 13, 2013.
- Canadian Standards Association (CSA) Standard. CSA Z768-01, Phase I Environmental Site Assessment, Canadian Standards Association International, November 2001, reaffirmed in 2012.
- Ministry of the Environment, Conservation and Parks.
- MECP Brownfields Environmental Site Registry.
- National Air Photo Library, Ottawa, Ontario.
- Technical Standards and Safety Authority.
- Intera Technologies Inc. *Inventory of Coal Gasification Plant Waste Sites in Ontario*. April 1987.
- Intera Technologies Inc. *Inventory of Industrial Sites Producing or Using Coal Tar and Related Tars in Ontario*. November 1988.
- “Phase I Environmental Site Assessment, 384 Arlington Avenue and 241 Bell Street North, Ottawa, Ontario” prepared by Pinchin Ltd. for Ottawa Korean Community Church, and dated March 31, 2021.


\\pinchin.com\Ott\Job\314000s\0314956.000 OKCC,384Arlin&241Bell,Ott,EDR,PhaseONE\Deliverables\314956 Phase One ESA Arlington Ave and Bell St N Ottawa ON OKCC.docx

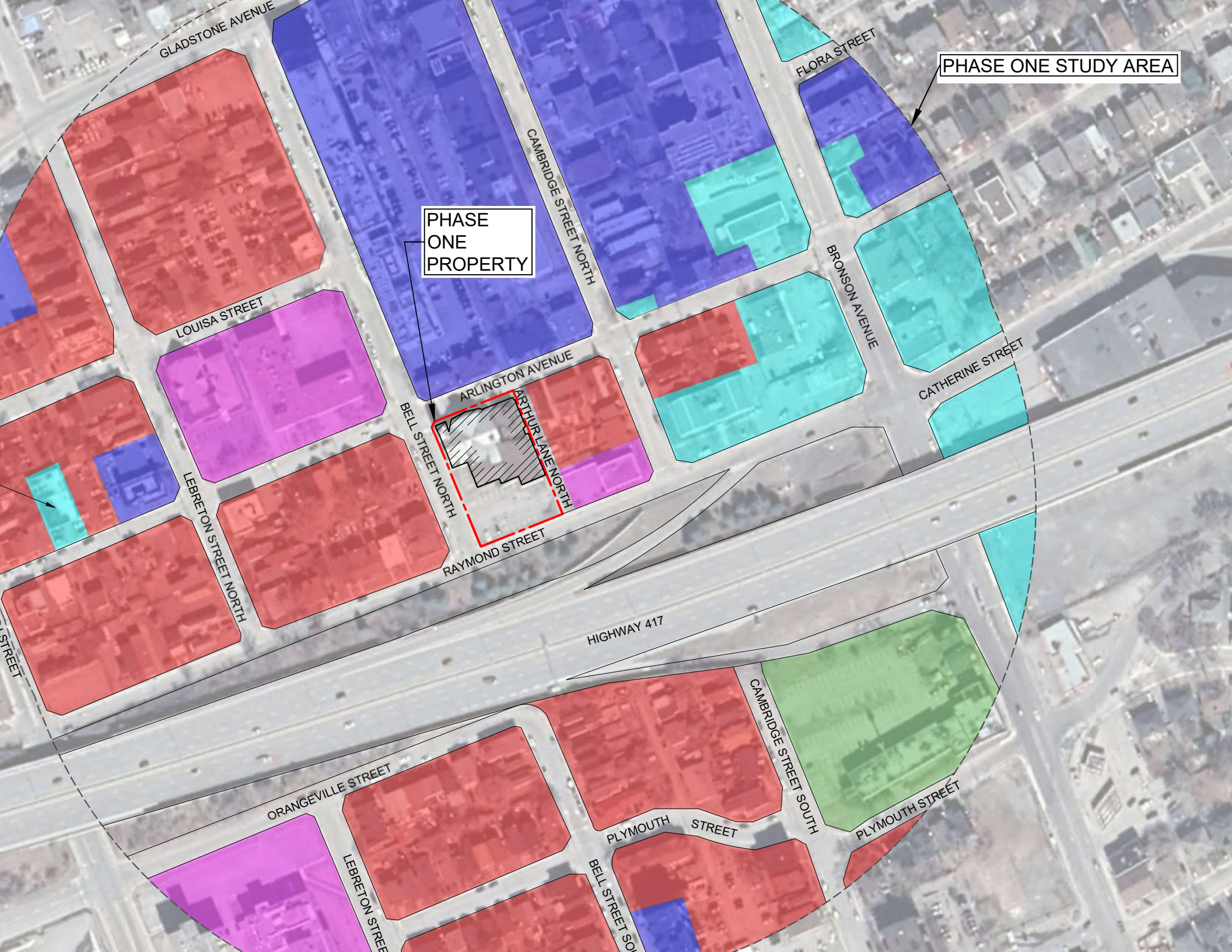
Template: Master Report for RSC Phase One ESA Report, EDR, October 16, 2020

10.0 APPENDICES

APPENDIX A
Figures



	PROJECT NAME: PHASE ONE ENVIRONMENTAL SITE ASSESSMENT				FIGURE NUMBER 1
	CLIENT NAME: WINDMILL DEVELOPMENT GROUP				
	PROJECT LOCATION: 384 ARLINGTON AVENUE AND 241 BELL STREET NORTH, OTTAWA, ONTARIO				
	FIGURE NAME: KEY MAP				
PROJECT NUMBER: 314956	SCALE: 1:15,000	DRAWN BY: NJ	REVIEWED BY: AK	DATE: SEPTEMBER 2022	



GLADSTONE AVENUE

PHASE ONE STUDY AREA

PHASE ONE PROPERTY

LOUISA STREET

CAMBRIDGE STREET NORTH

FLORA STREET

LEBRETON STREET NORTH

ARLINGTON AVENUE

BRONSON AVENUE

BELL STREET NORTH

ARTHUR LANE NORTH

CATHERINE STREET

RAYMOND STREET

HIGHWAY 417

ORANGEVILLE STREET

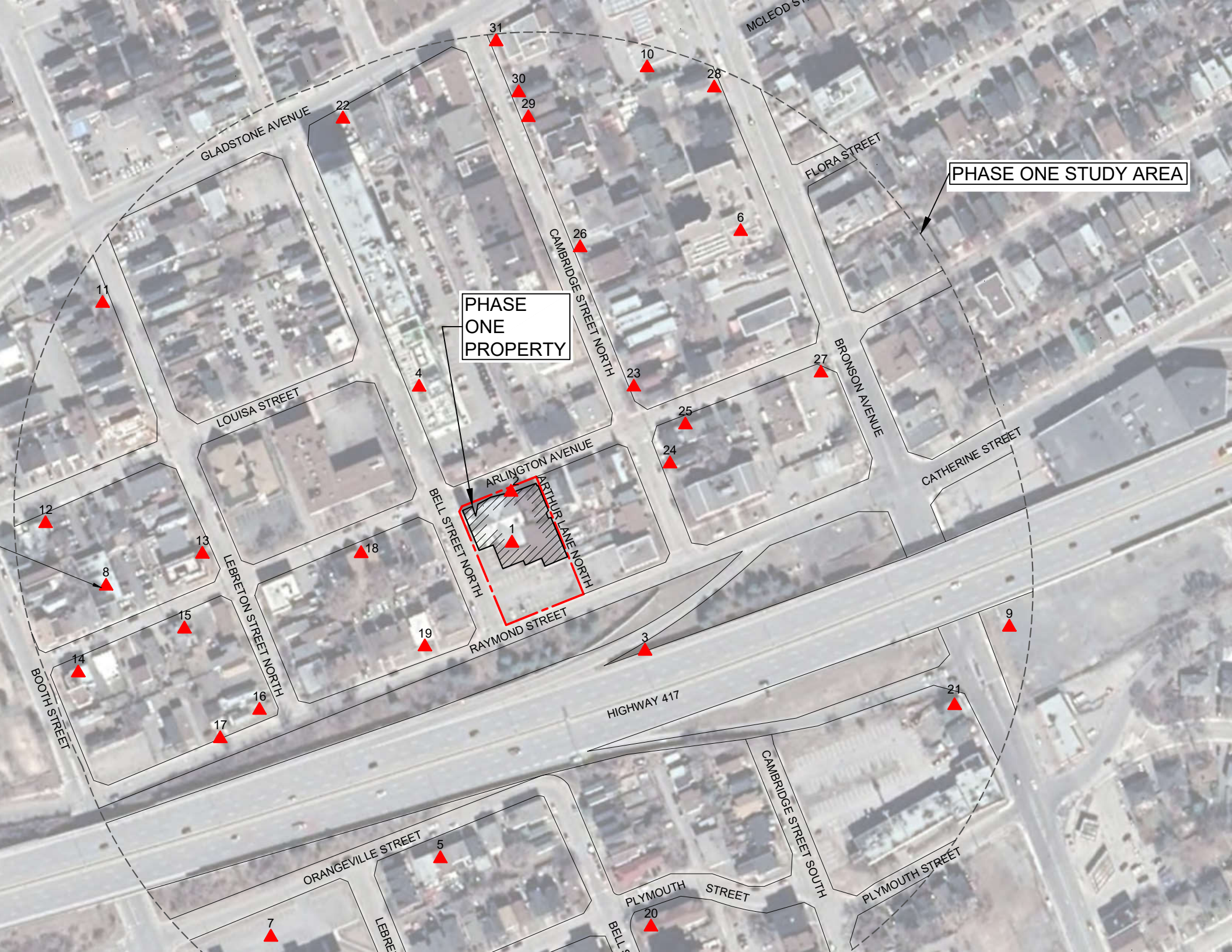
PLYMOUTH STREET

CAMBRIDGE STREET SOUTH

PLYMOUTH STREET

LEBRETON STREET

BELL STREET SOUTH



PHASE ONE STUDY AREA

PHASE ONE PROPERTY

31

10

28

GLADSTONE AVENUE

22

30

29

FLORA STREET

6

CAMBRIDGE STREET NORTH

26

PHASE ONE PROPERTY

23

LOUISA STREET

4

25

BRONSON AVENUE

27

ARLINGTON AVENUE

24

CATHERINE STREET

BELL STREET NORTH

ARTHUR LANE NORTH

2

1

18

BELL STREET NORTH

19

RAYMOND STREET

3

9

BOOTH STREET

12

8

13

15

17

16

13

14

HIGHWAY 417

21

ORANGEVILLE STREET

5

CAMBRIDGE STREET SOUTH

PLYMOUTH STREET

20

PLYMOUTH STREET

7

LEBRE

BELL

APPENDIX B
Photographs



Photo 1 – Site Building (north elevation).



Photo 2 – Site Building (east elevation).



Photo 3 – Site Building (south elevation).




Photo 4 – Site Building (west elevation).



Photo 5 – Properties located north of the Phase One Property.



Photo 6 – Properties located east of the Phase One Property.

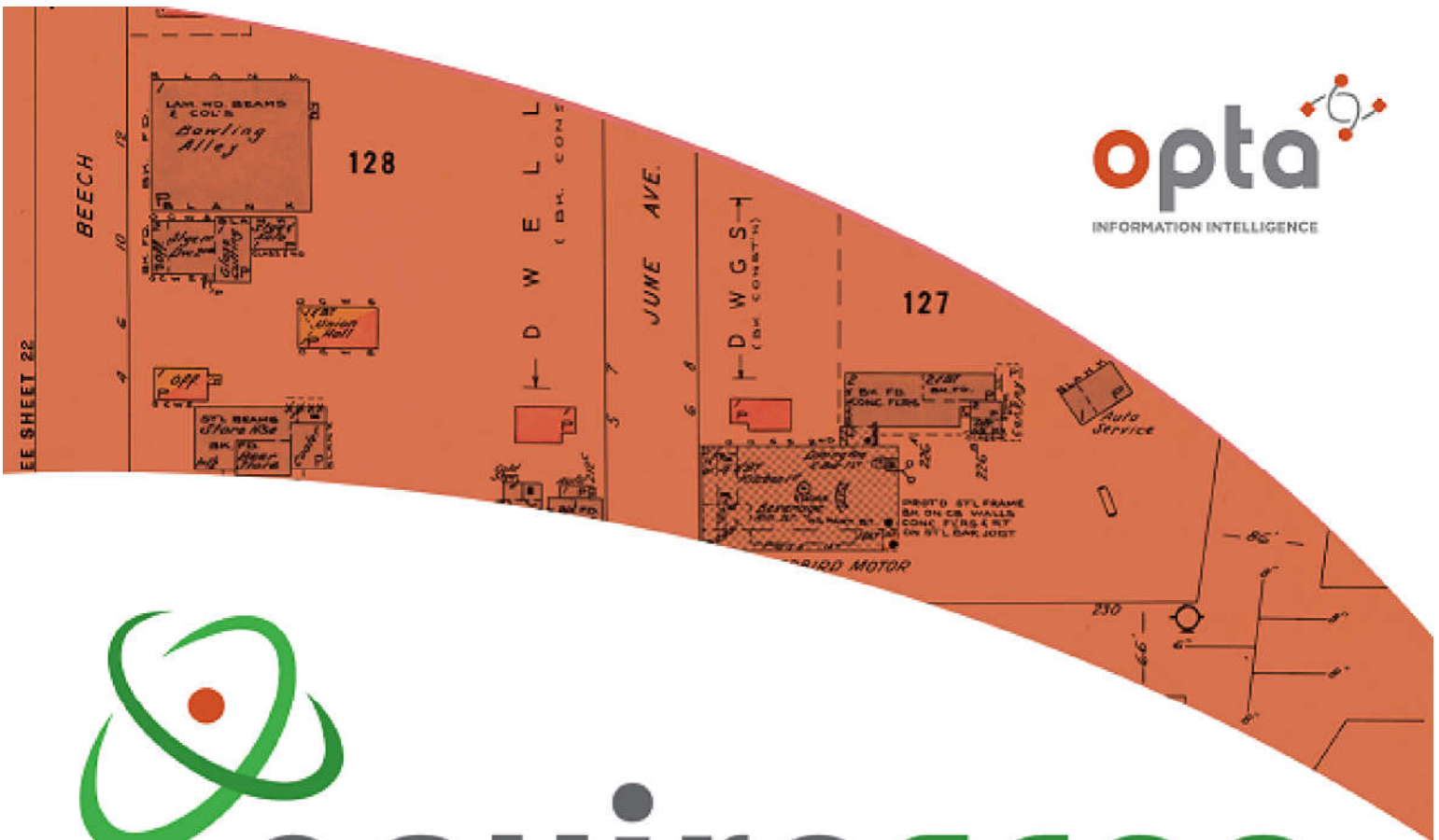


Photo 7 – Property located south of the Phase One Property.



Photo 8 – Property located west of the Phase One Property.

APPENDIX C
Opta Records



enviroscan



An SCM Company

175 Commerce Valley Drive W
Markham, Ontario L3T 7Z3

T: 905-882-6300
W: www.optaintel.ca

Report Completed By:
Midori

Site Address:

384 Arlington Avenue & 241 Bell Street North, Ottawa, ON

Project No:

21031100527
Opta Order ID:

87455

Requested by:
**Eleanor Goolab
ERIS**

Date Completed:
3/18/2021 7:25:50 AM

Project Name: 384 Arlington Avenue and 241 Bell Street North Ottawa ON

Project #: 21031100527
P.O. #: 290142

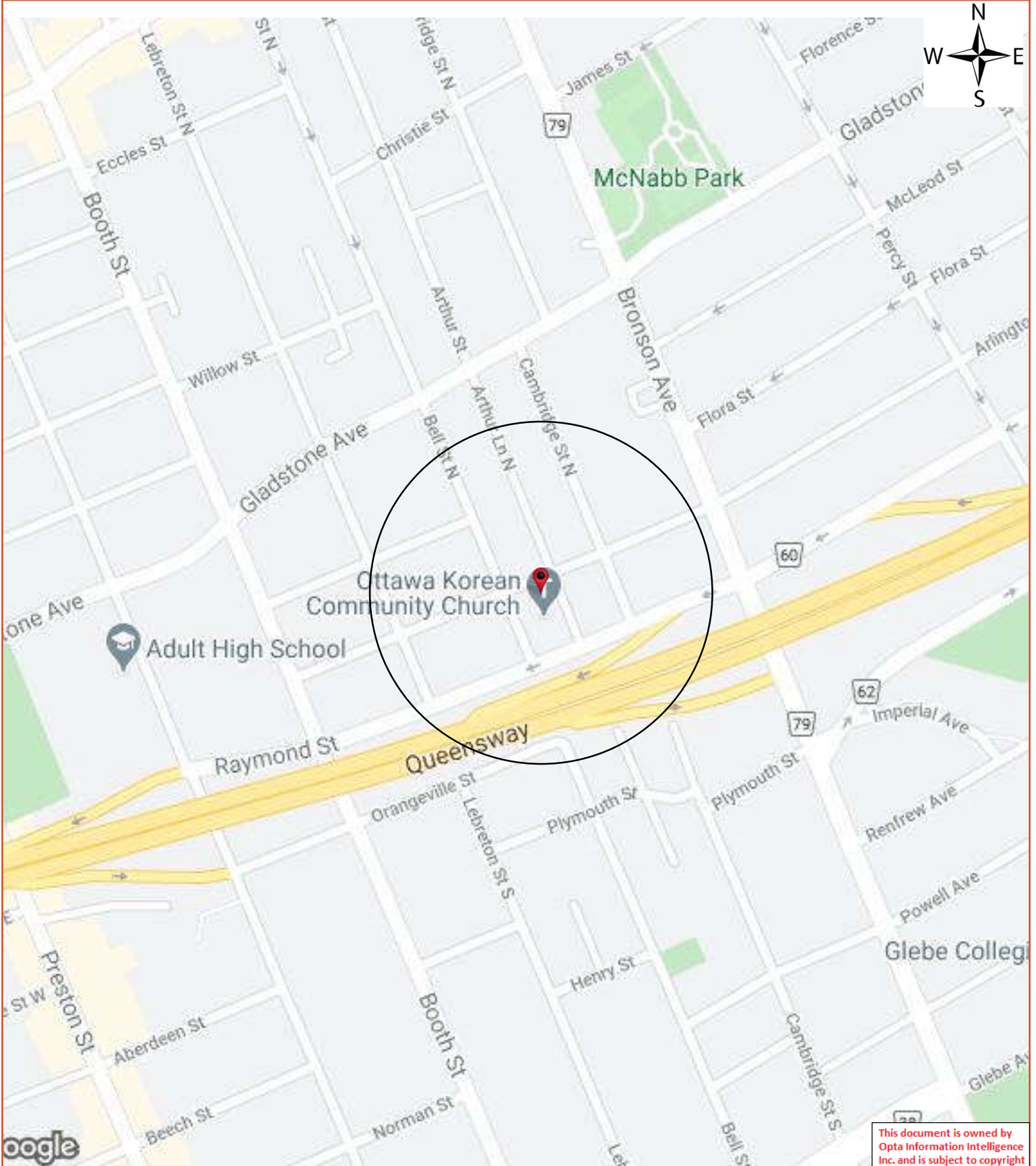
Search Area: 384 Arlington Avenue & 241 Bell Street North, Ottawa, ON

Requested by:
Eleanor Goolab

Date Completed: 03/18/2021 07:25:50



OPTA INFORMATION INTELLIGENCE



This document is owned by Opta Information Intelligence Inc. and is subject to copyright protection. Please see the full Terms and Conditions at the front of this document.



Opta Historical Environmental Services EnviroscanTM Terms and Conditions

Report

The documents (hereinafter referred to as the "Documents") to be released as part of the report (hereinafter referred to as the "Report") to be delivered to the purchaser as set out above are documents in Opta's records relating to the described property (hereinafter referred to as the "Property"). Opta makes no representations or warranties respecting the Documents whatsoever, including, without limitation, with respect to the completeness, accuracy or usefulness of the Documents, and does not represent or warrant that these are the only plans and reports prepared in association with the Property or in Opta's possession at the time of Report delivery to the purchaser. The Documents are current as of the date(s) indicated on them. Interpretation of the Documents, if any, is by inference based upon the information which is apparent and obvious on the face of the Documents only. Opta does not represent, warrant or guarantee that interpretations other than those referred to do not exist from other sources. The Report will be prepared for use by the purchaser of the services as shown above hereof only.

Disclaimer

Opta disclaims responsibility for any losses or damages of any kind whatsoever, whether consequential or other, however caused, incurred or suffered, arising directly or indirectly as a result of the services (which services include, but are not limited to, the preparation of the Report provided hereunder), including but not limited to, any losses or damages arising directly or indirectly from any breach of contract, fundamental or otherwise, from reliance on Opta Reports or from any tortious acts or omissions of Opta's agents, employees or representatives.

Entire Agreement

The parties hereto acknowledge and agree to be bound by the terms and conditions hereof. The request form constitutes the entire agreement between the parties pertaining to the subject matter hereof and supersedes all prior and contemporaneous agreements, negotiations and discussions, whether oral or written, and there are no representations or warranties, or other agreements between the parties in connection with the subject matter hereof except as specifically set forth herein. No supplement, modification, waiver, or termination of the request shall be binding, unless confirmed in writing by the parties hereto.

Governing Document

In the event of any conflicts or inconsistencies between the provisions hereof and the Reports, the rights and obligations of the parties shall be deemed to be governed by the request form, which shall be the paramount document.

Law

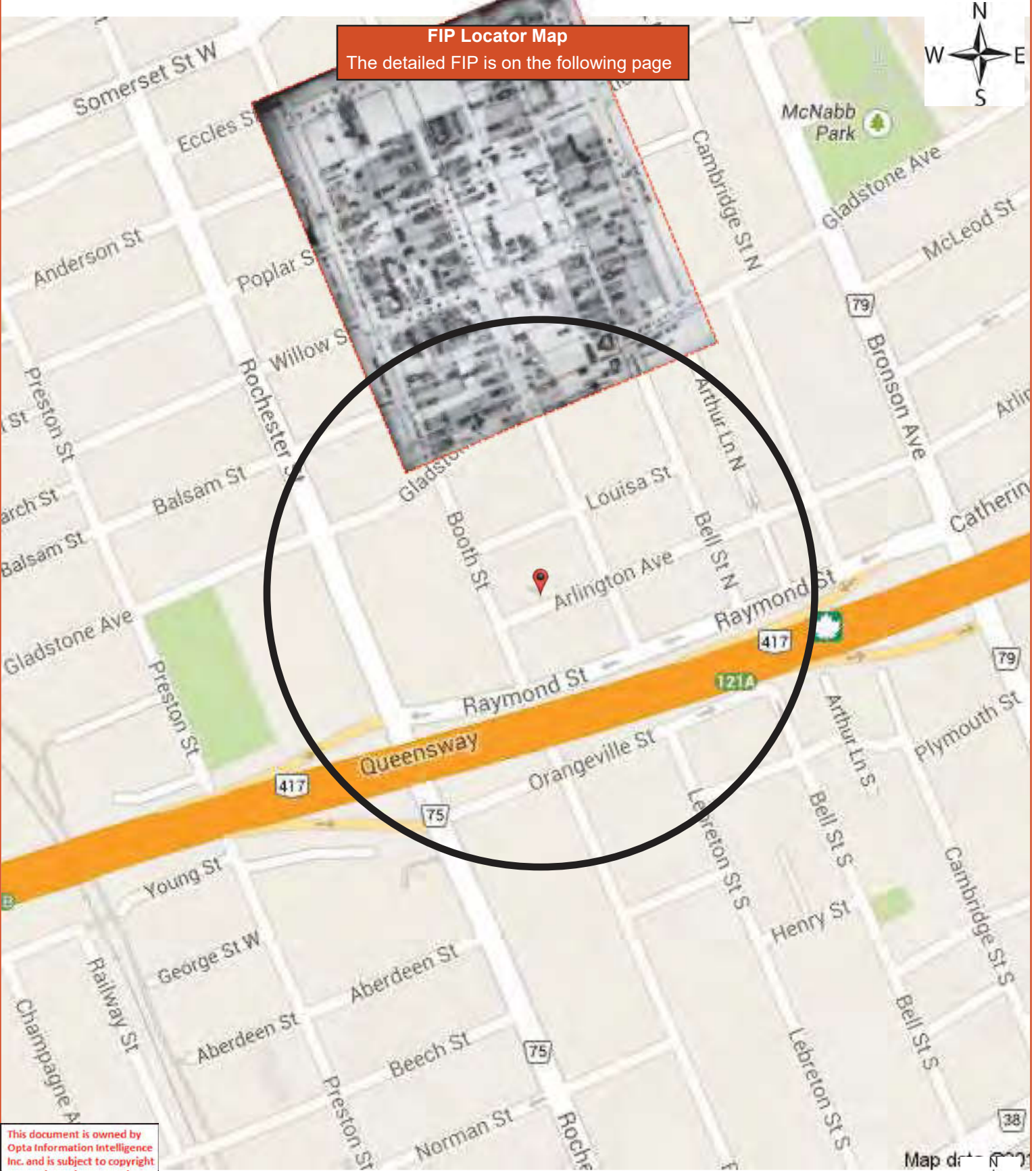
This agreement shall be governed by and construed in accordance with the laws of the Province of Ontario and the laws of Canada applicable therein.



175 Commerce Valley Drive W
Markham, Ontario
L3T 7Z3

T: 905.882.6300
Toll Free: 905.882.6300
F: 905.882.6300

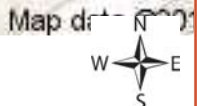
An SCM Company
www.optaintel.ca



FIP Locator Map
The detailed FIP is on the following page



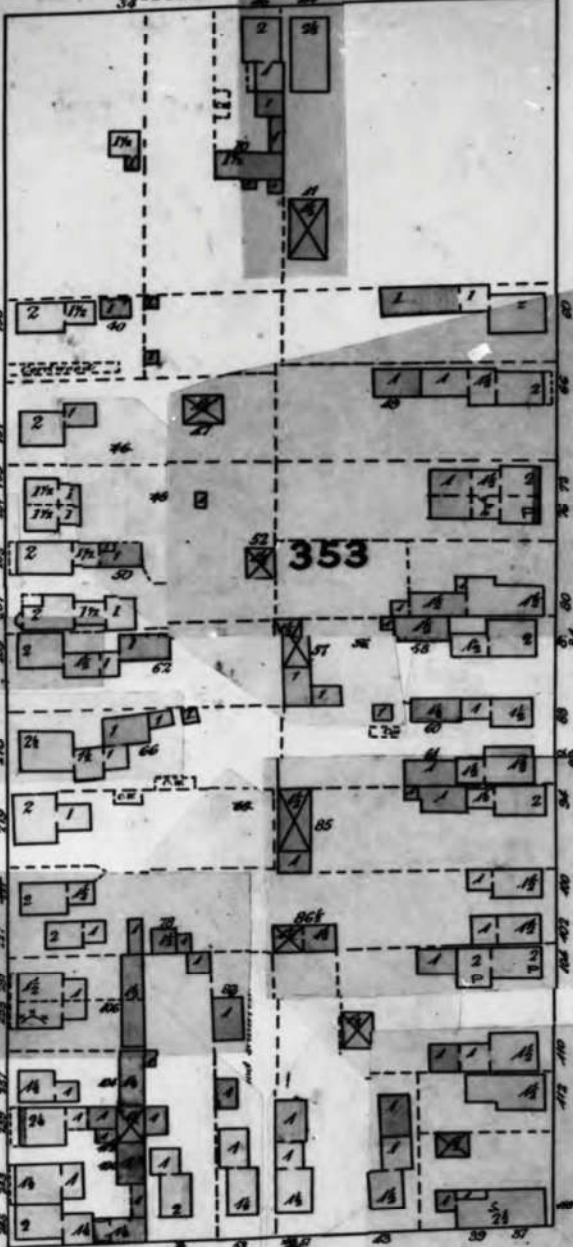
This document is owned by Opta Information Intelligence Inc. and is subject to copyright protection. Please see the full Terms and Conditions at the front of this document.



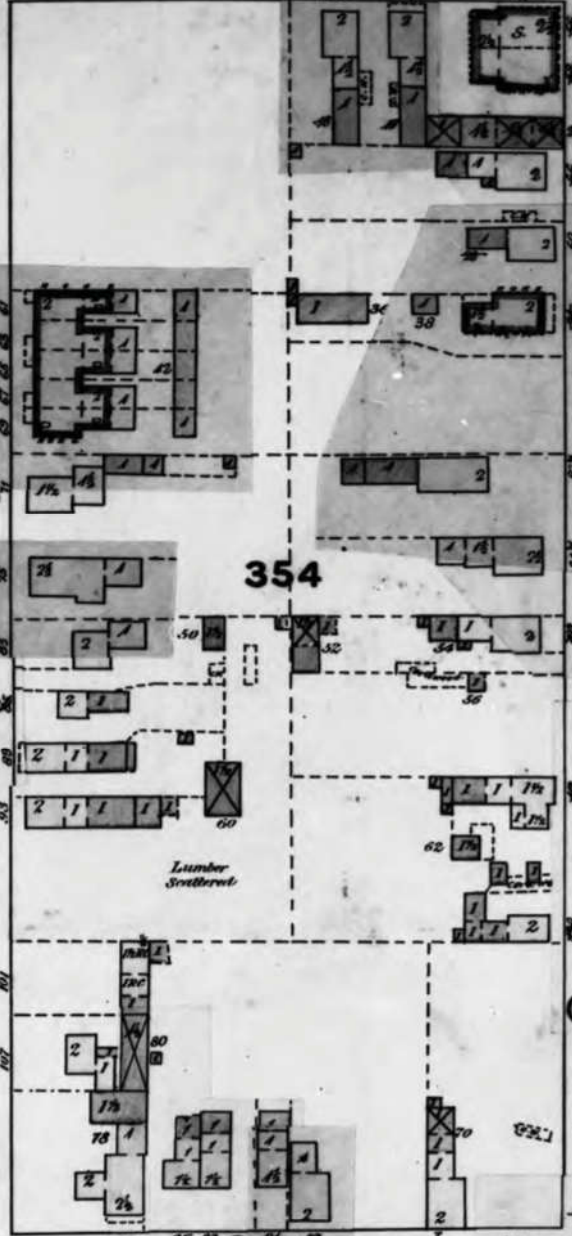
ECCLES

(107)

-66-



353

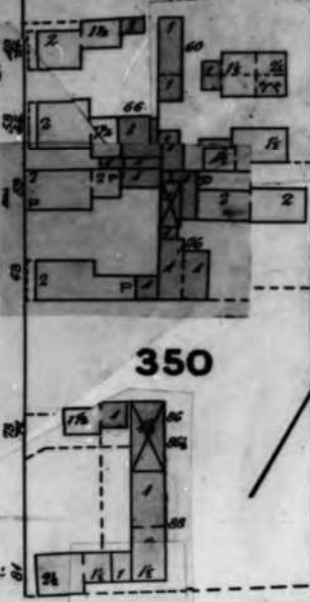


354

Lumber Yard

350

LEWIS (PROPOSED)



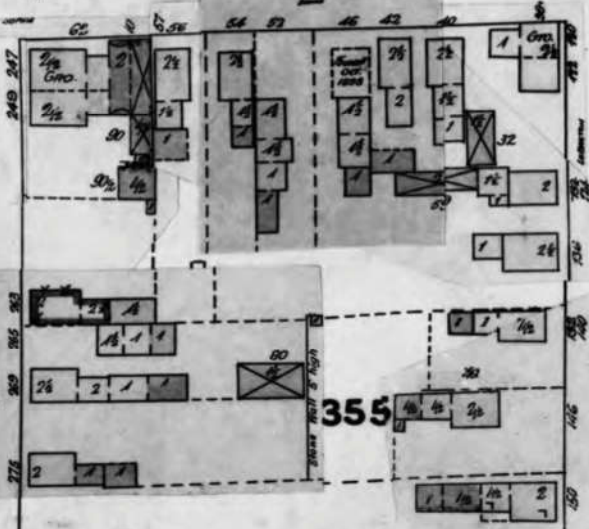
(106)

LEBRETON

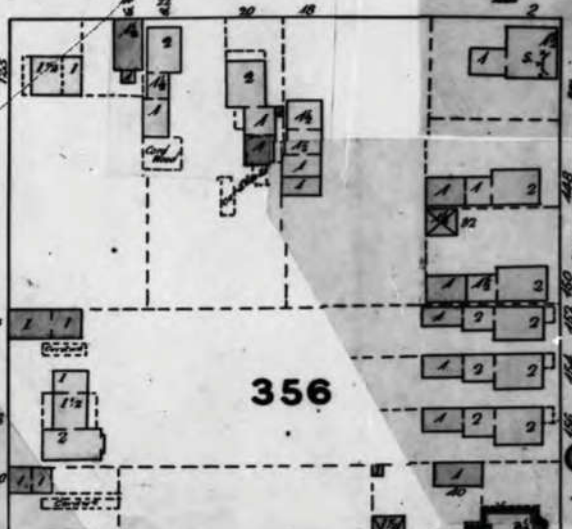
BOELL

SOPHIA

(108)



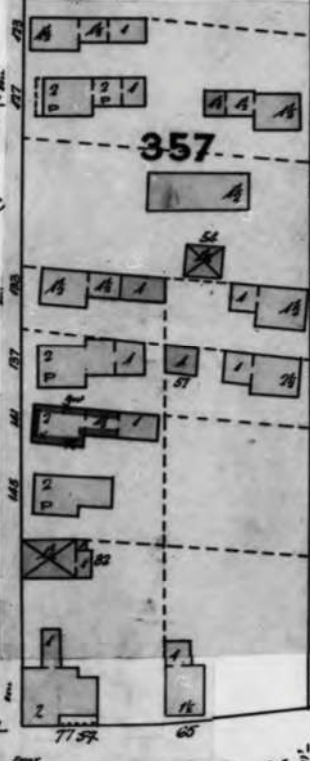
355



356

357

EMILY LIMIT



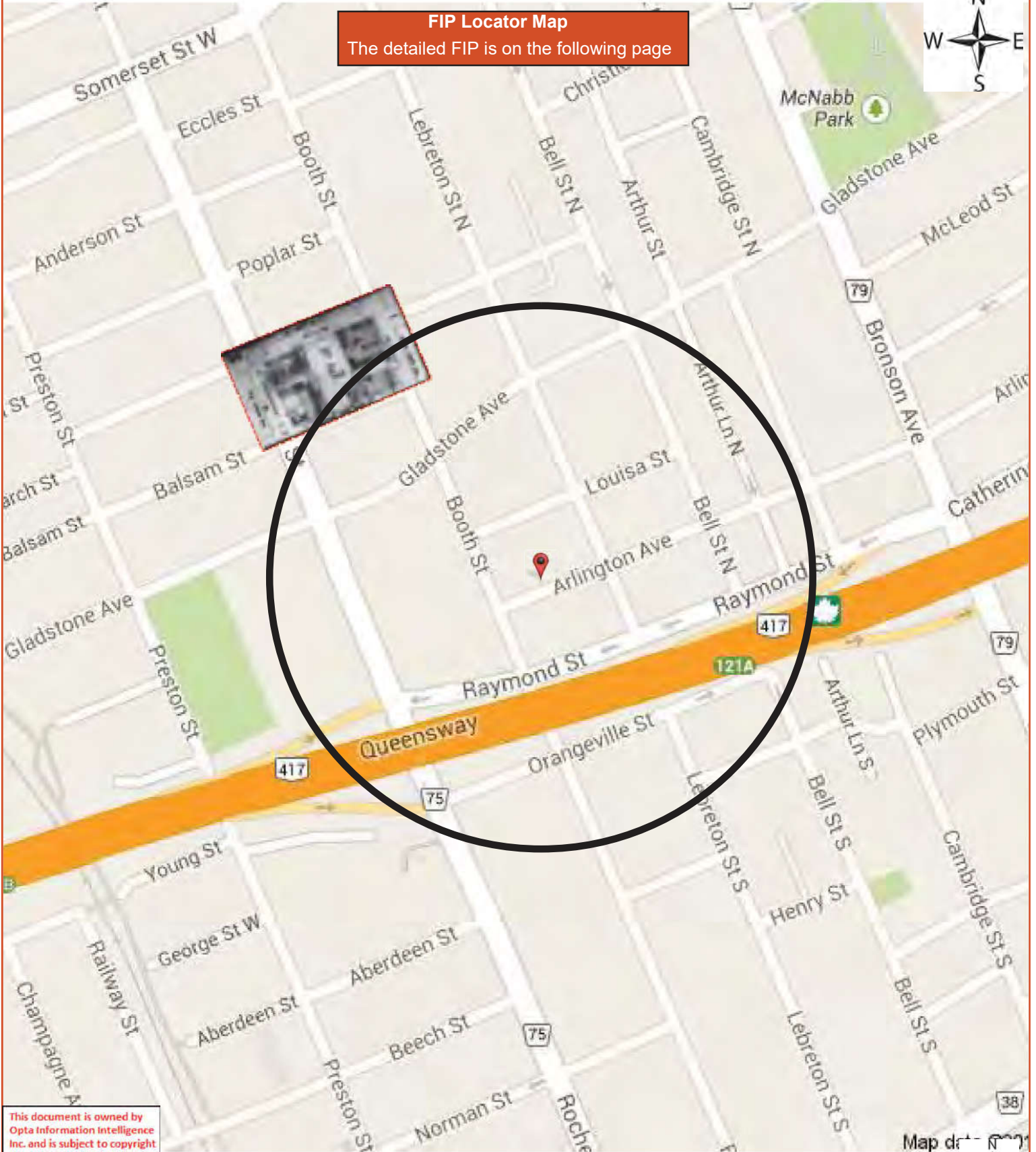
(108)

(108)


(108)

(108)

FIP Locator Map
The detailed FIP is on the following page



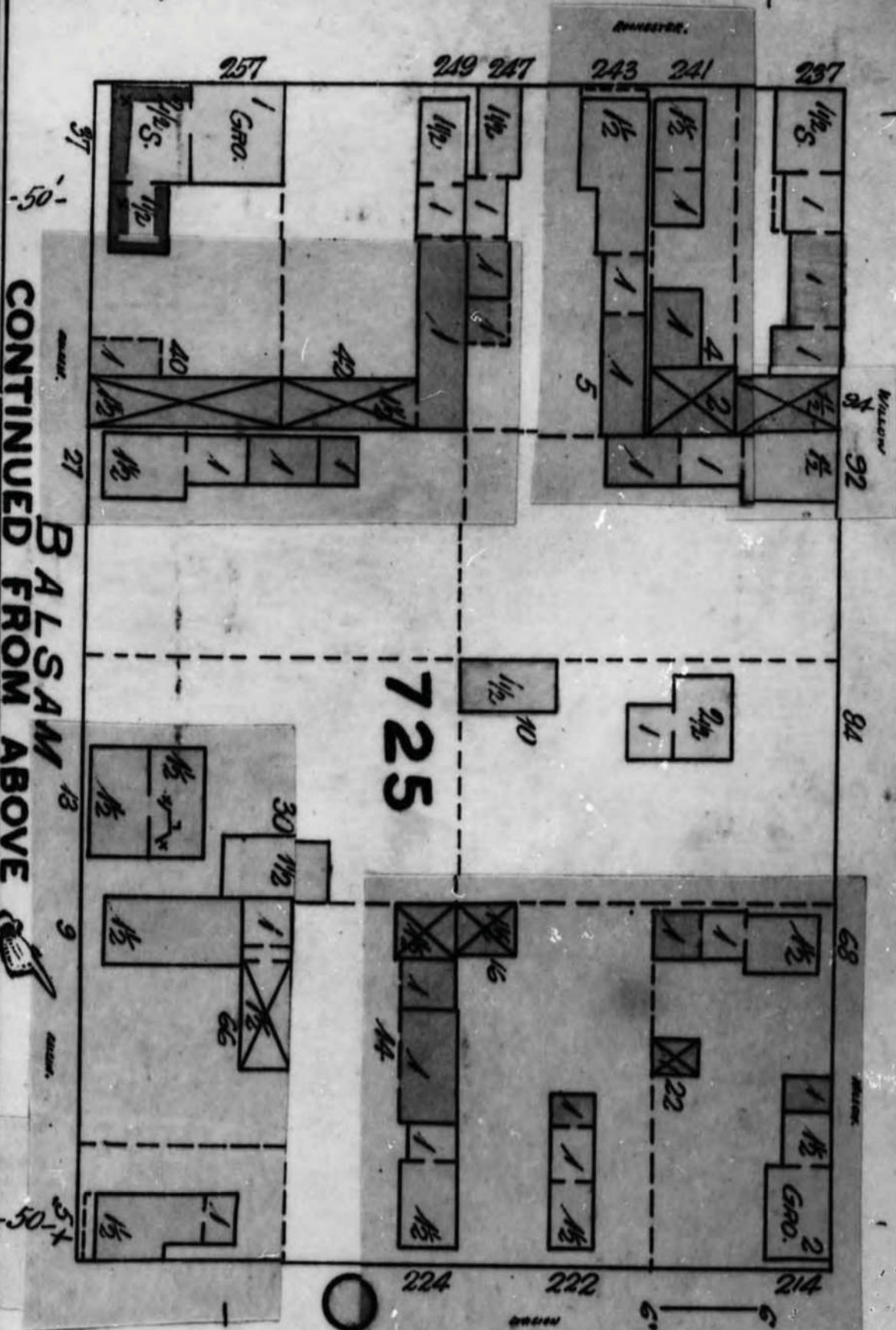
This document is owned by Opta Information Intelligence Inc. and is subject to copyright protection. Please see the full Terms and Conditions at the front of this document.



ROCHESTER

SEE SHEET N° 83

WILLOW



CONTINUED FROM ABOVE

BALSAM

DIVISION

(105')
- 66' -

- 66' -

- 50' -

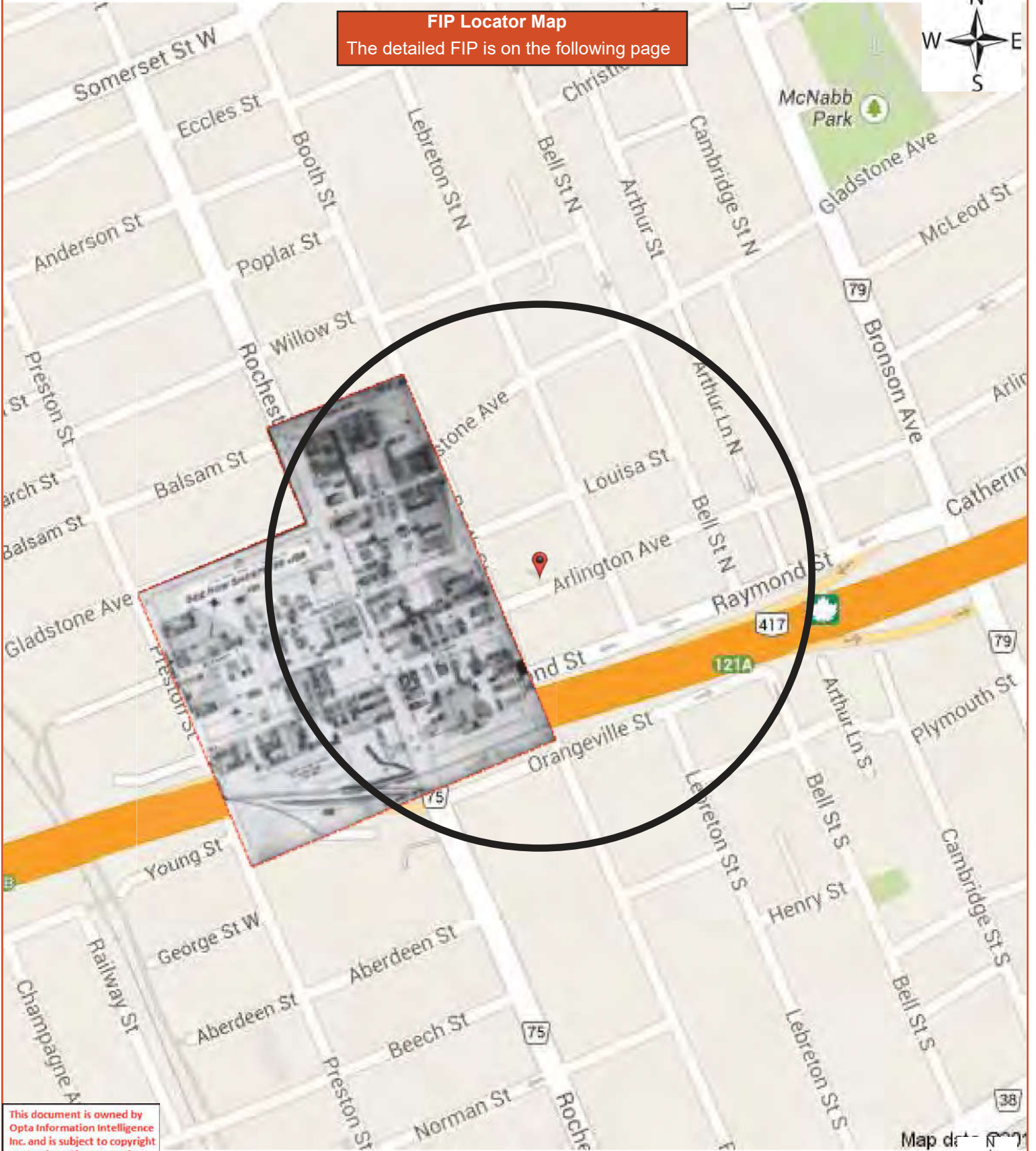
- 50' -

- 50' -

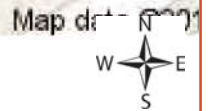
- 66' -

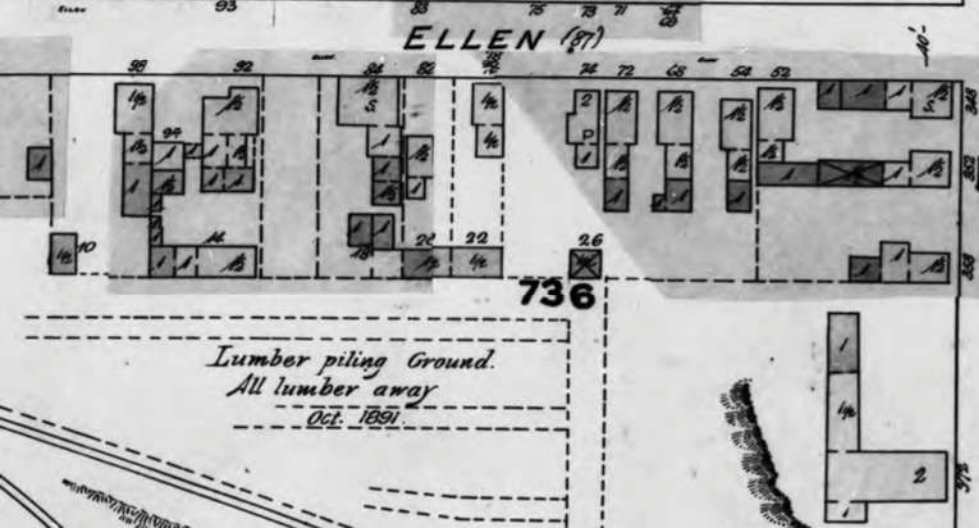
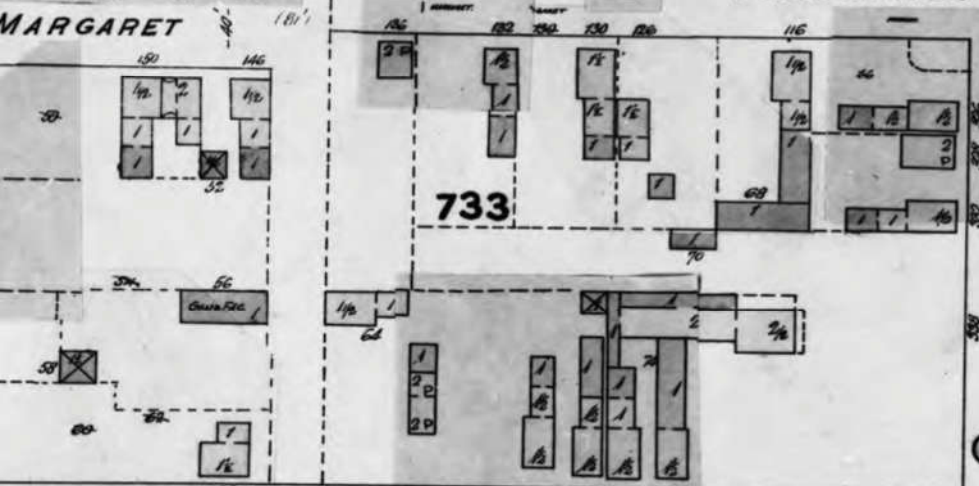
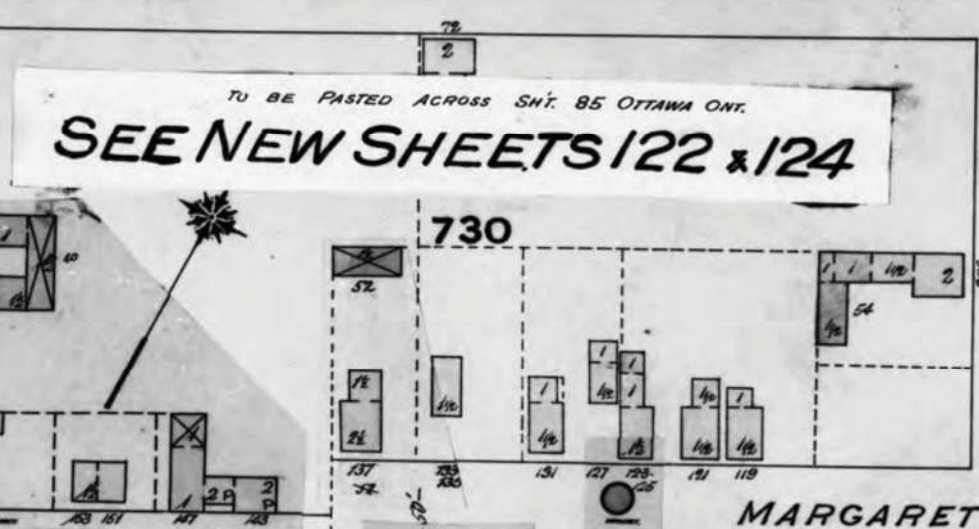
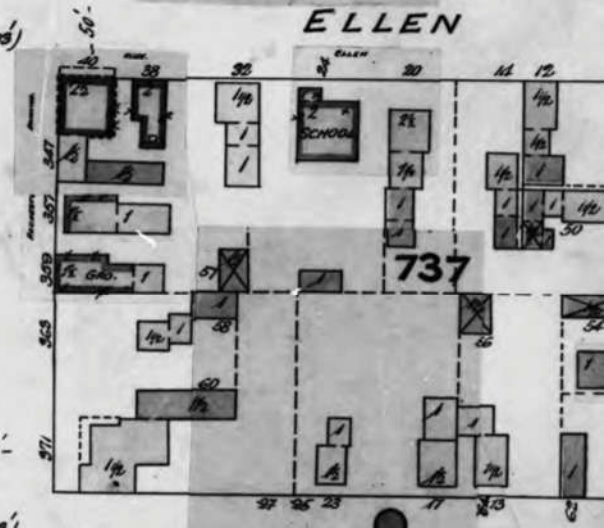
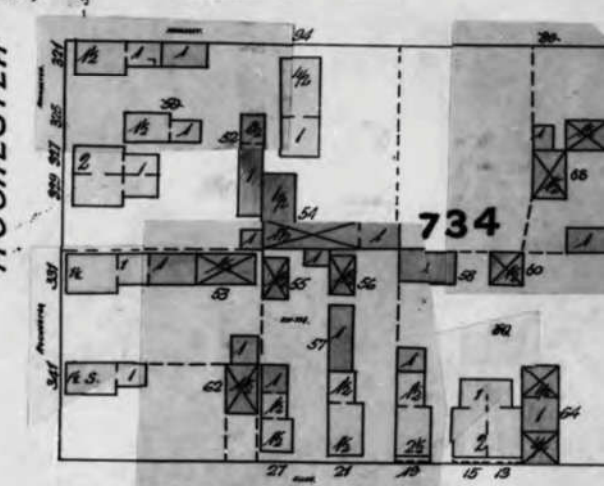
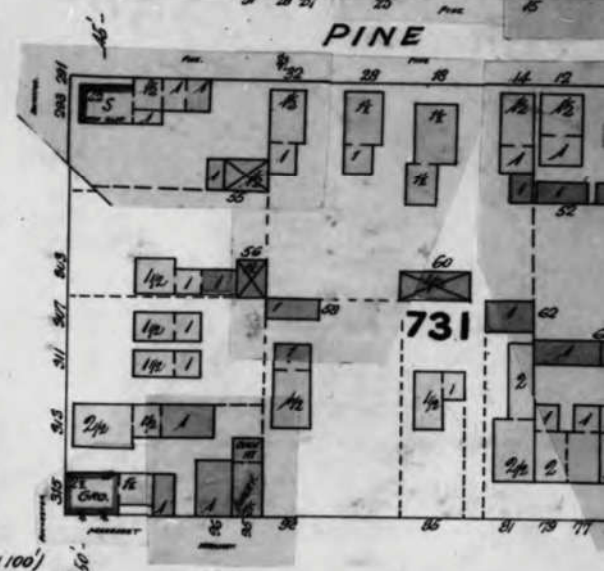
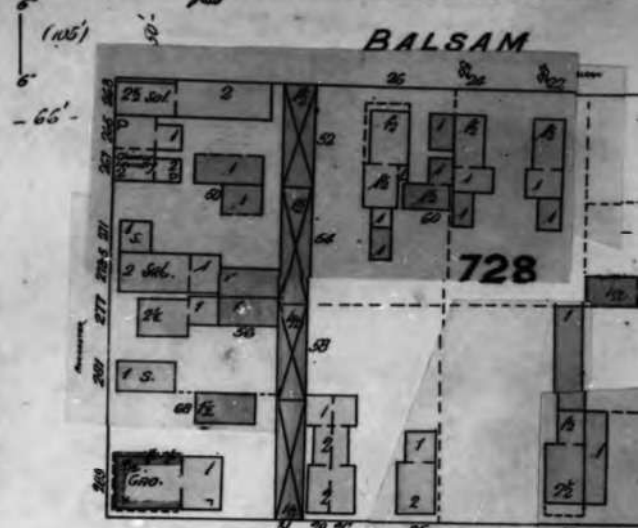
- 66' -

FIP Locator Map
The detailed FIP is on the following page



This document is owned by Opta Information Intelligence Inc. and is subject to copyright protection. Please see the full Terms and Conditions at the front of this document.



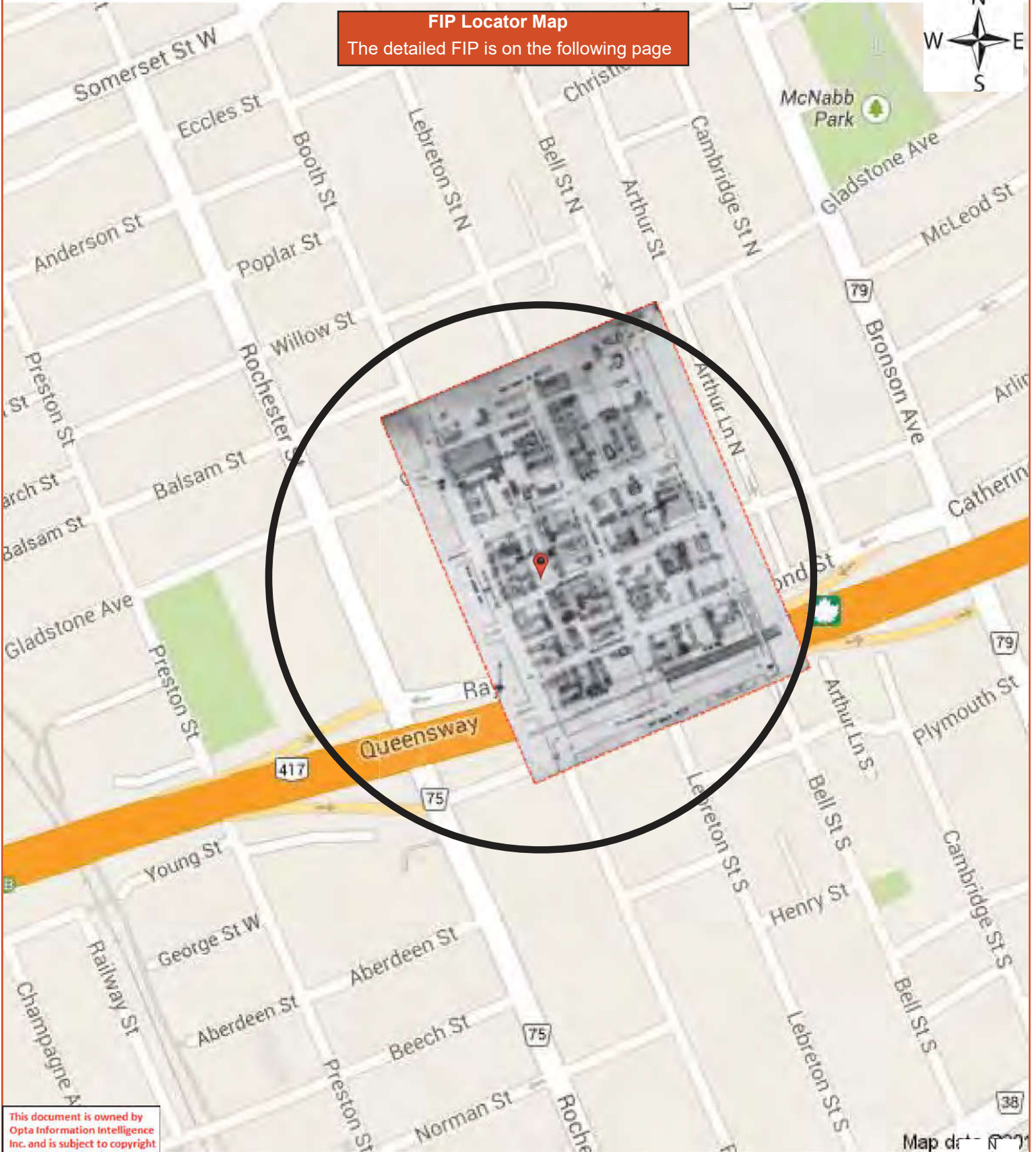


TO BE PASTED ACROSS SH. 85 OTTAWA ONT.


SEE NEW SHEETS 122 & 124

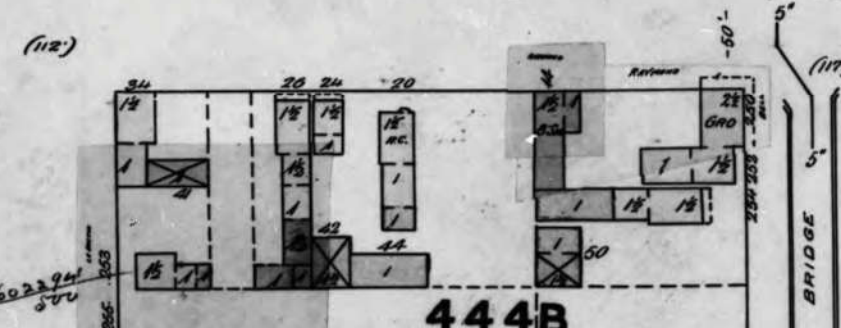
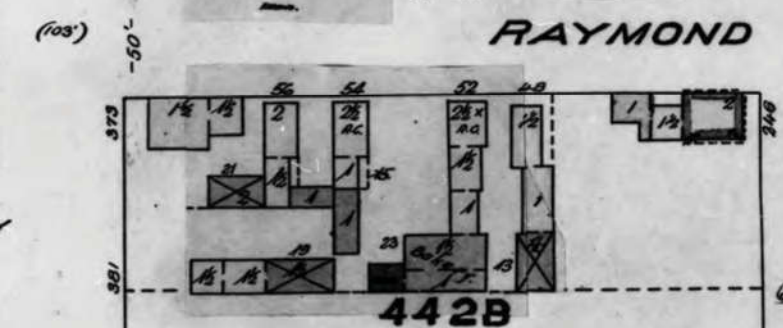
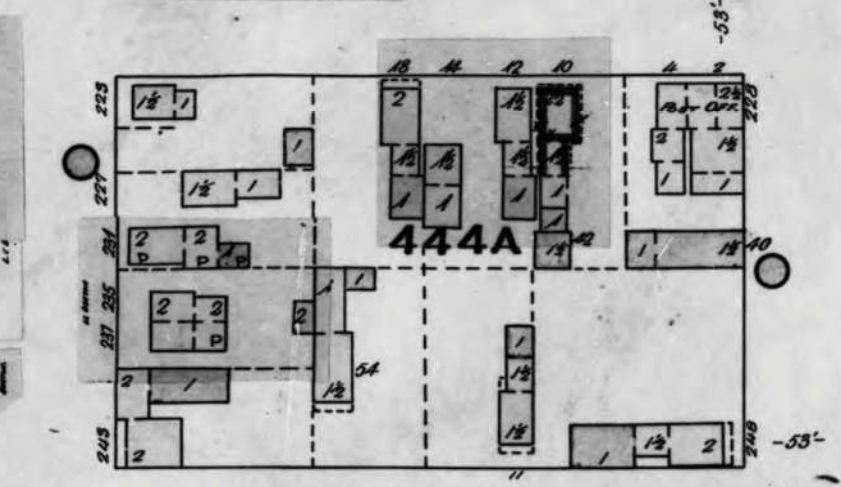
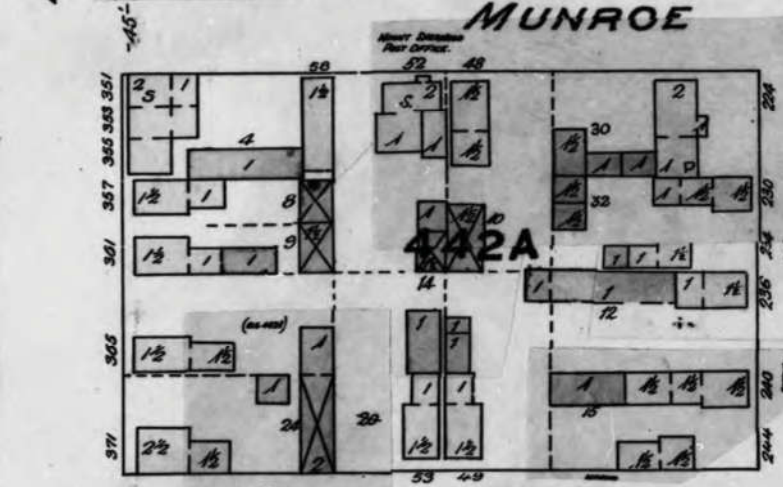
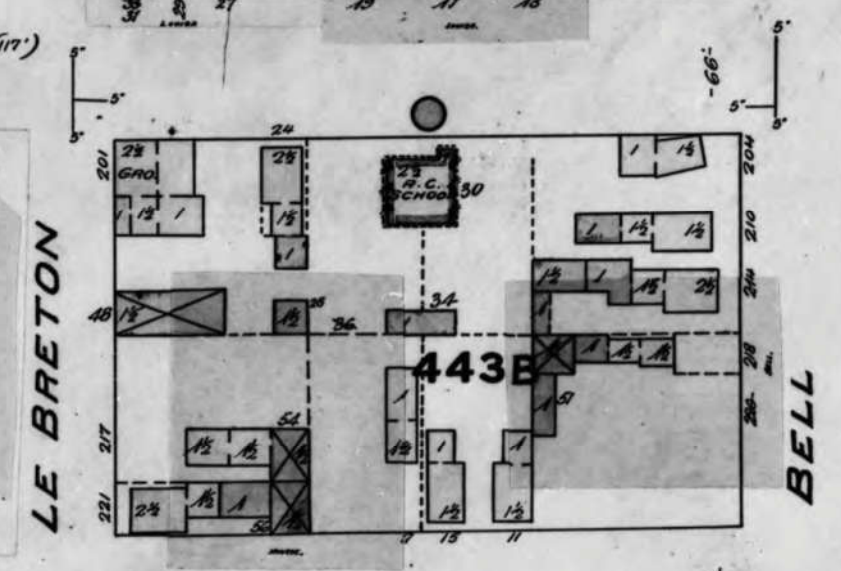
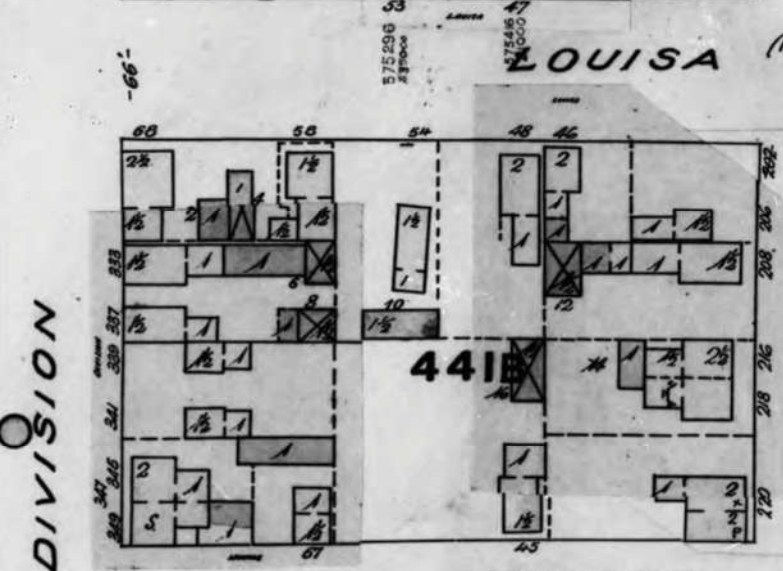
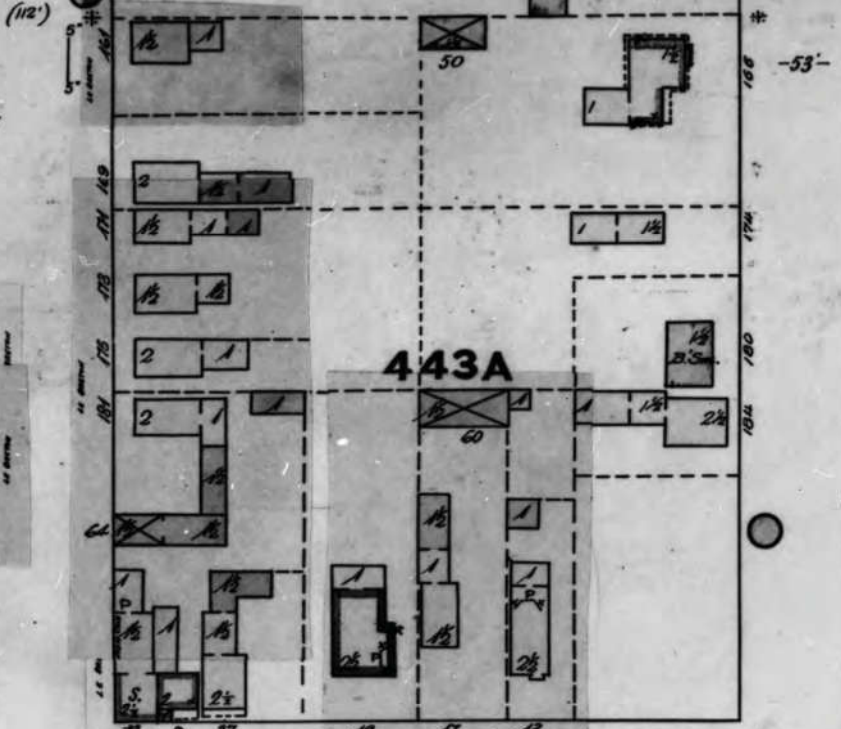
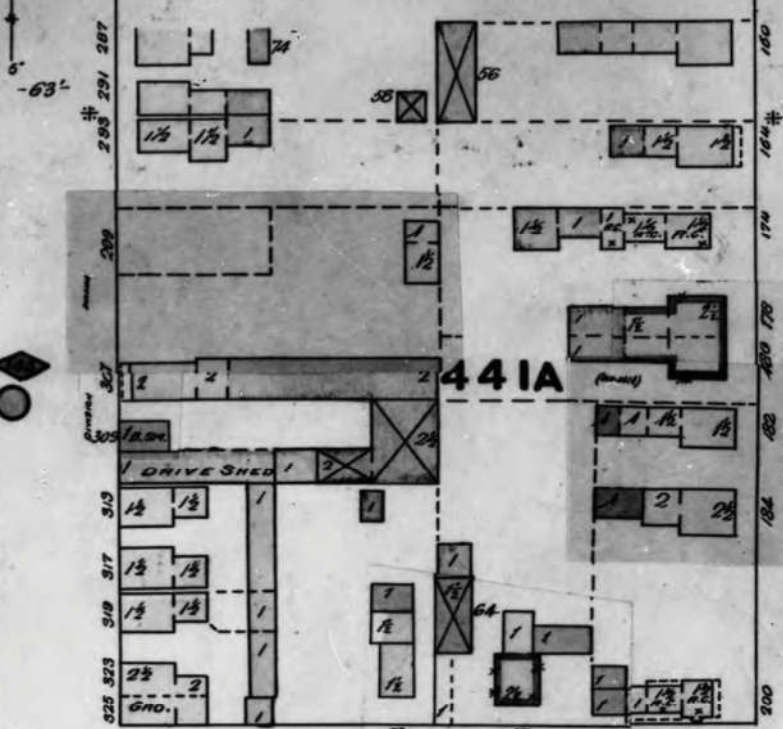
Lumber piling Ground.
All lumber away
Oct. 1891.

FIP Locator Map
The detailed FIP is on the following page

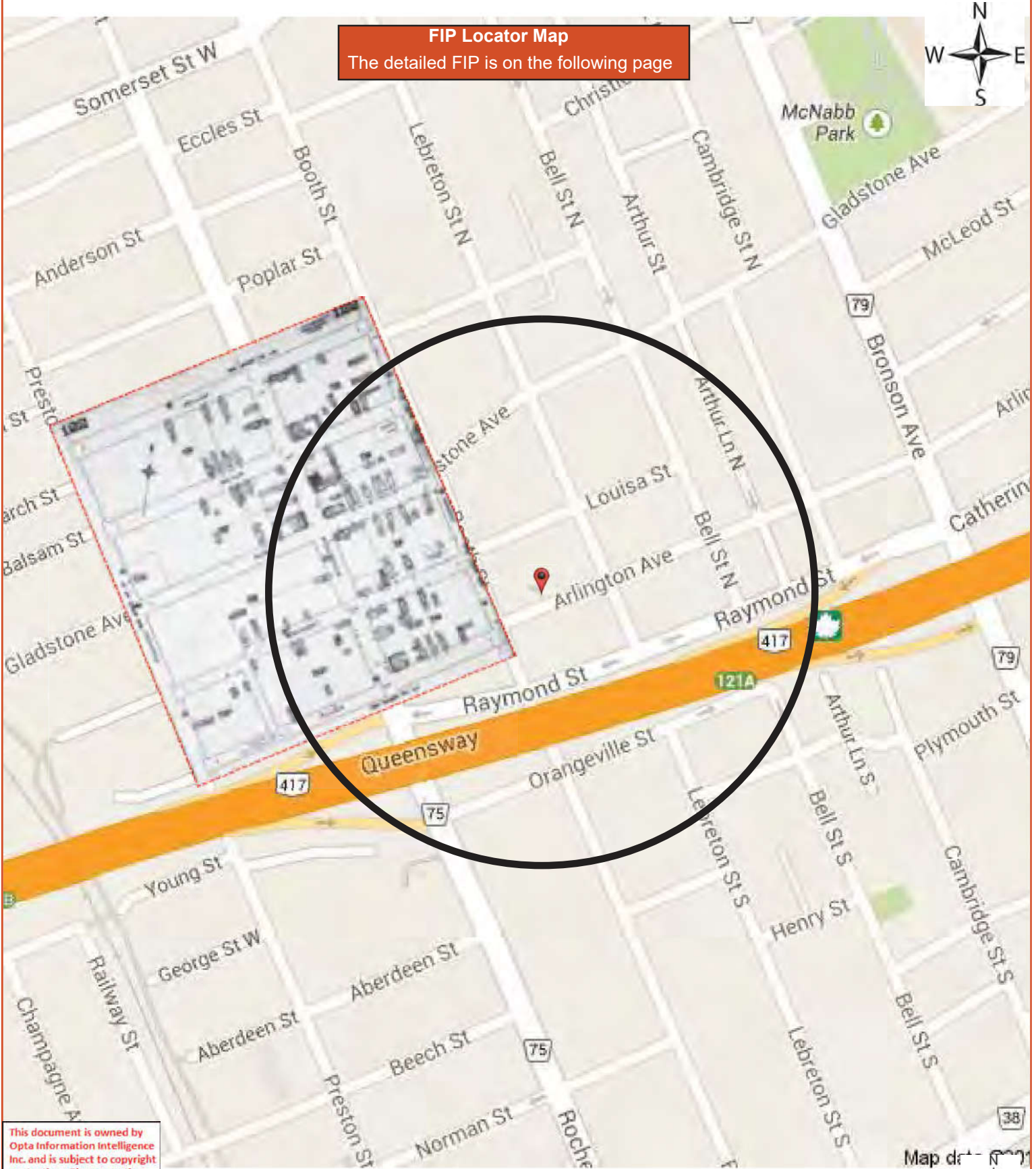


This document is owned by Opta Information Intelligence Inc. and is subject to copyright protection. Please see the full Terms and Conditions at the front of this document.

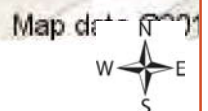




FIP Locator Map
The detailed FIP is on the following page

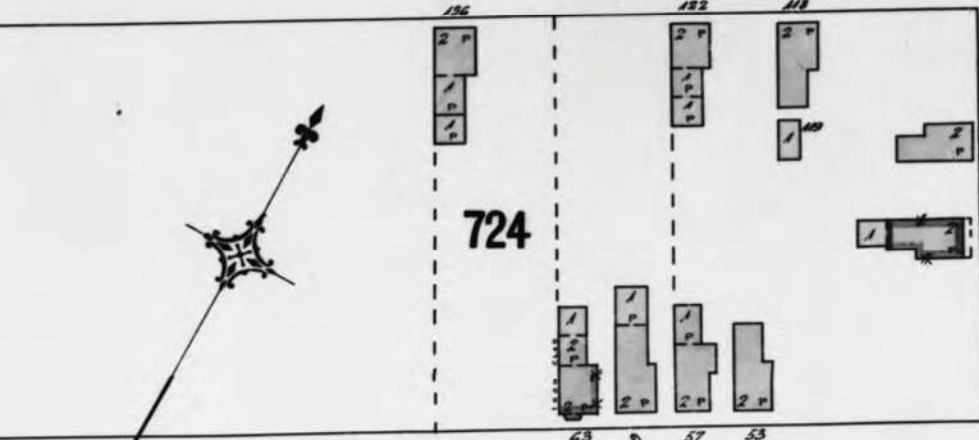


This document is owned by Opta Information Intelligence Inc. and is subject to copyright protection. Please see the full Terms and Conditions at the front of this document.

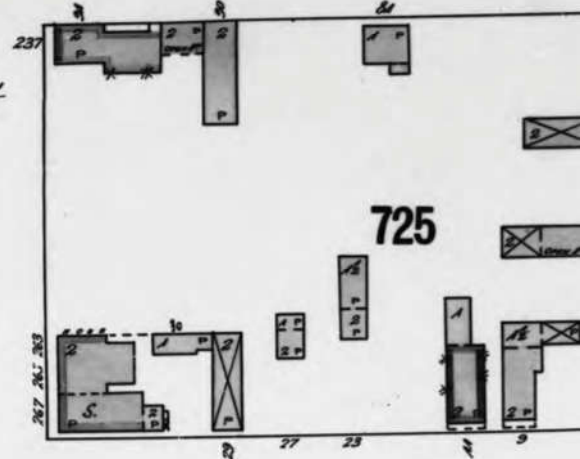


SEE SHEET N^o 120

WILLOW

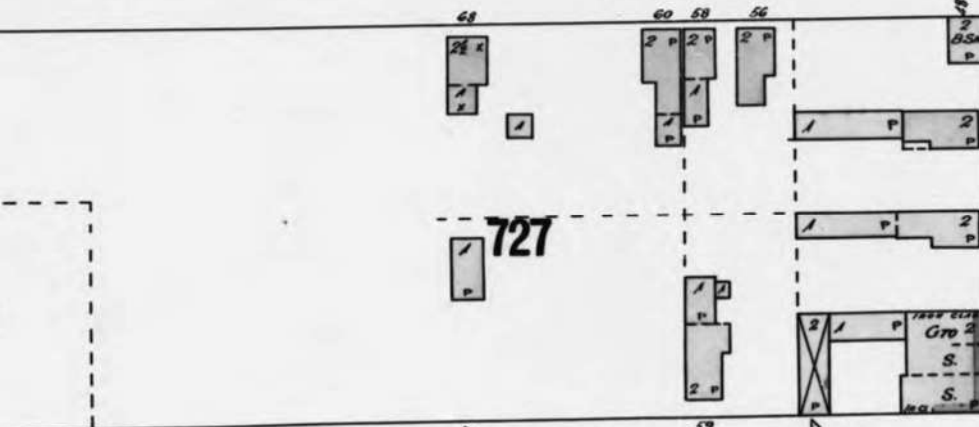


724

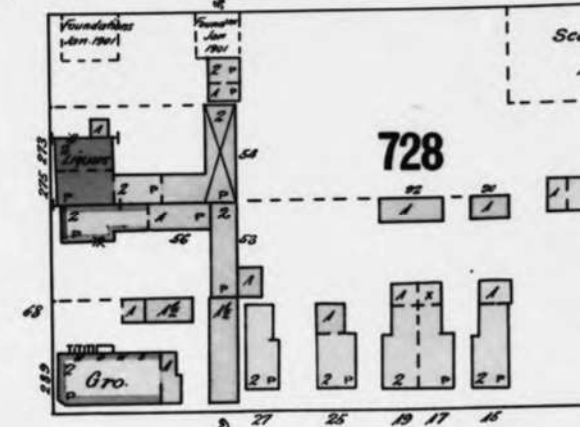


725

BALSAM

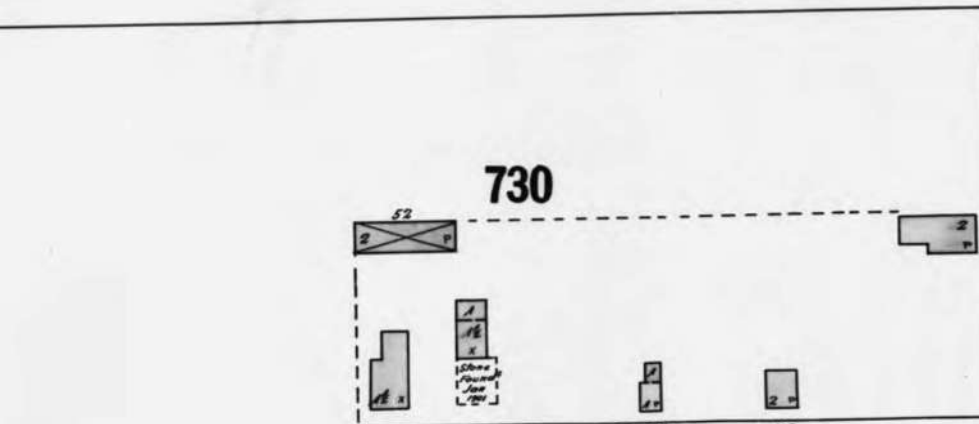


727

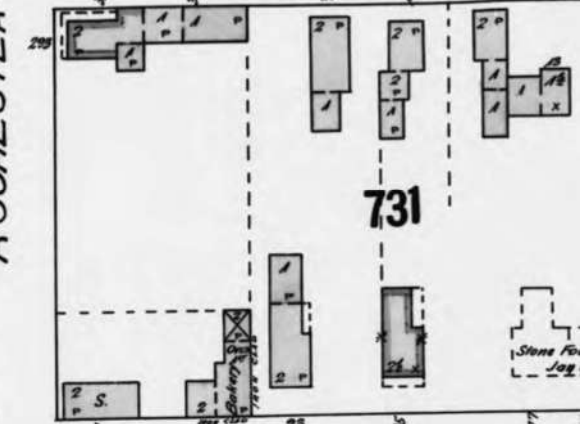


728

PINE

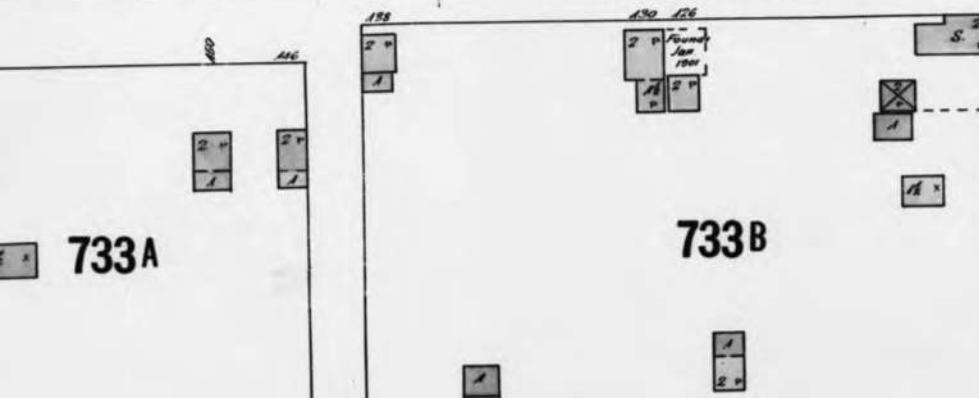


730

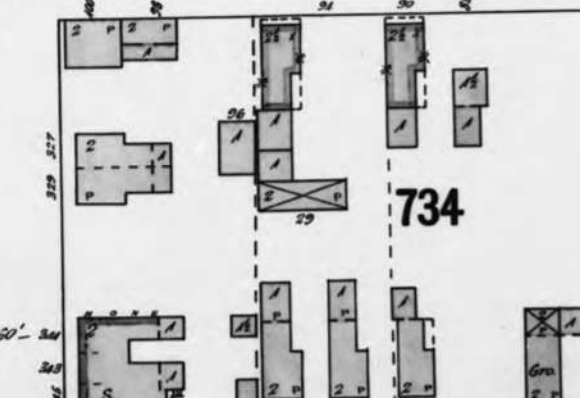


731

ROCHESTER



733B

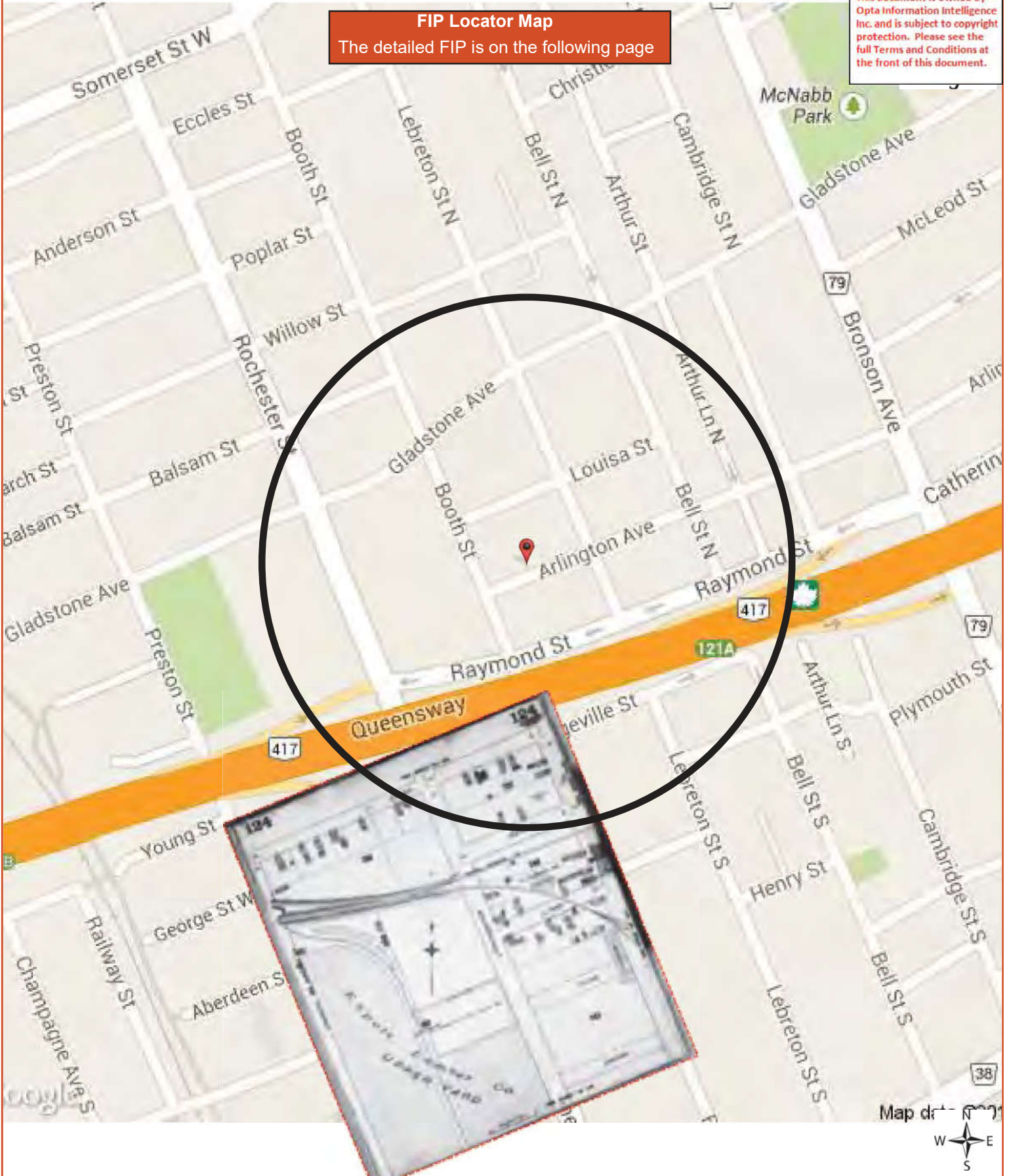


734

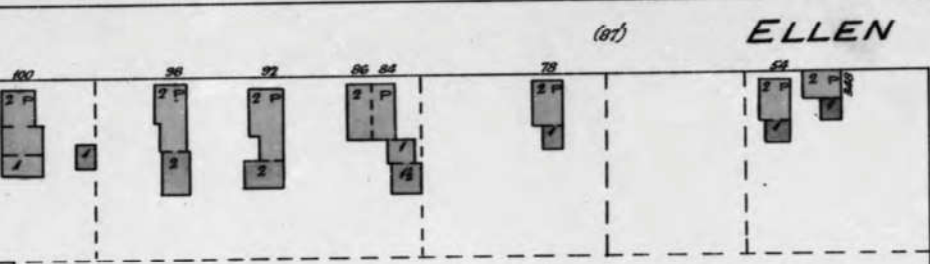
733A

This document is owned by Opta Information Intelligence Inc. and is subject to copyright protection. Please see the full Terms and Conditions at the front of this document.

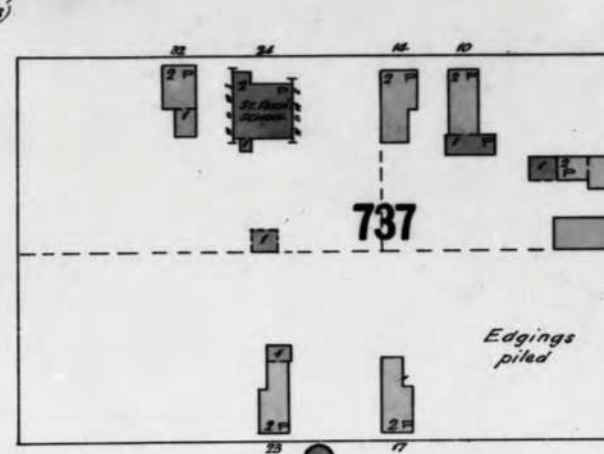
FIP Locator Map
The detailed FIP is on the following page



SEE SHEET N° 122

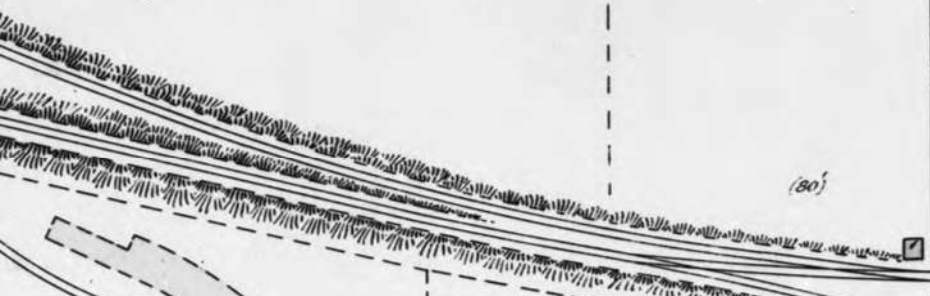


736

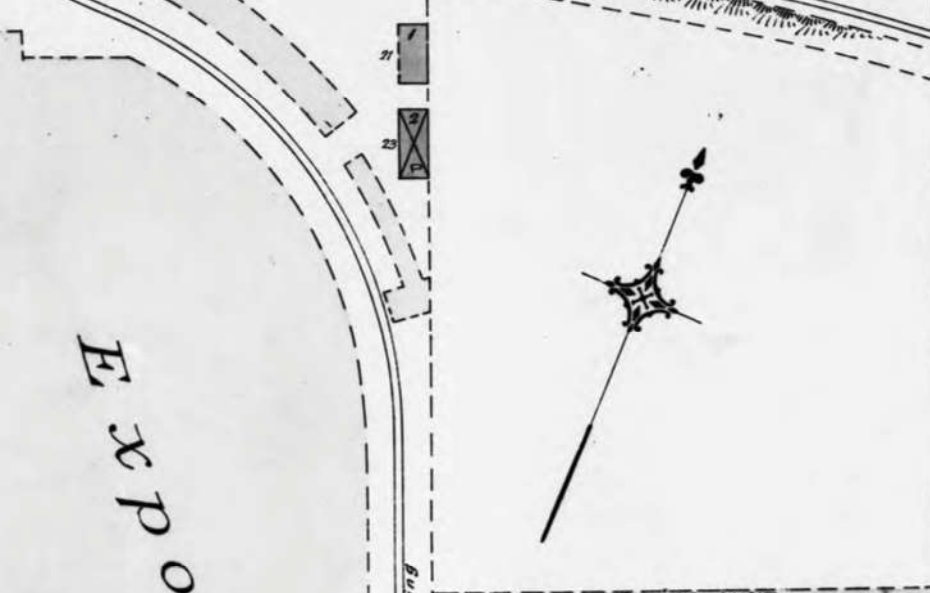


737

KENNEY



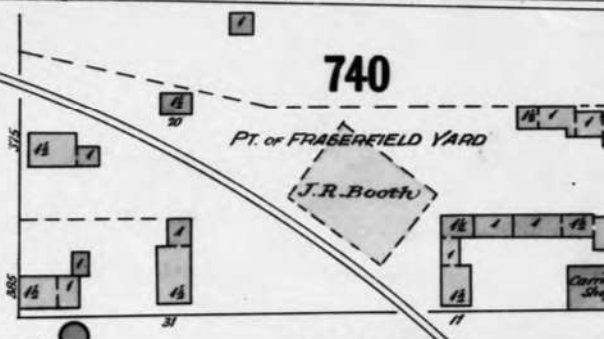
Canada Atlantic Ry.



EXPORT
UPPER
LUMBER
YARD
CO.

742

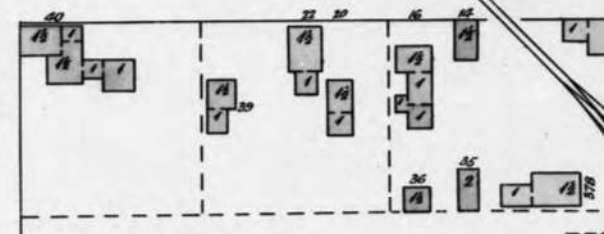
[OLD B'KS 739 & 742] No Lumber piled here January 1901



740

ROCHESTER

LYDIA

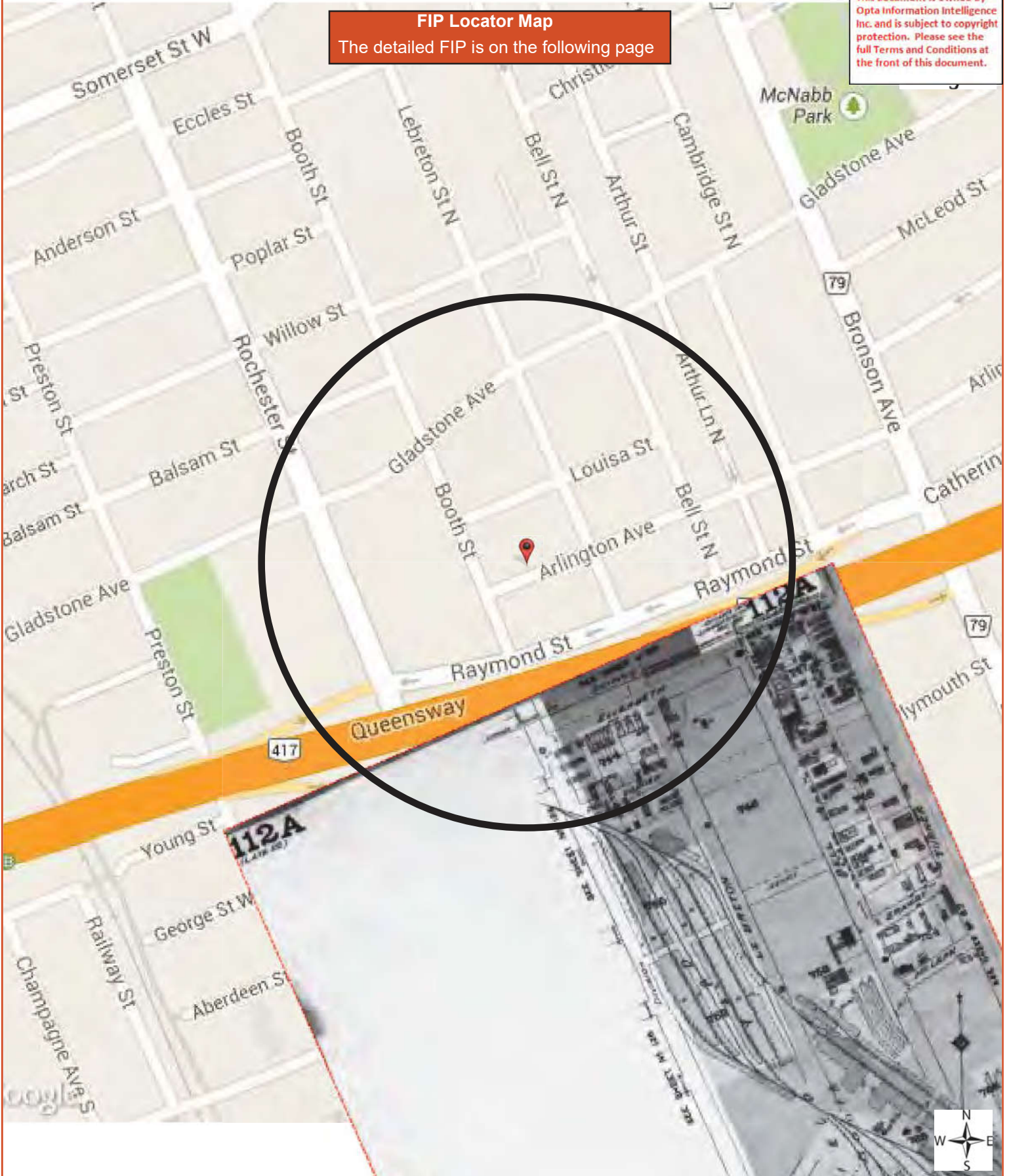


743

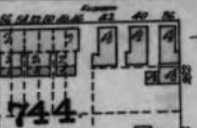
YOUNG

This document is owned by Opta Information Intelligence Inc. and is subject to copyright protection. Please see the full Terms and Conditions at the front of this document.

FIP Locator Map
The detailed FIP is on the following page



ELIZABETH



744

DOLLY VARDEN

745

746

HENRY

LE BRETON

SEE SHEET No 124

SEE SHEET No 126

DIVISION

752

753

SEE SHEET No 126

DYSON

Dow Swamp Marshy Ground. 763

ST. LOUIS DAM

FIELD BOOTH
FRASER & J.B.

765

767

768

769

ERNA

BELL

747

748

749

750

751

754

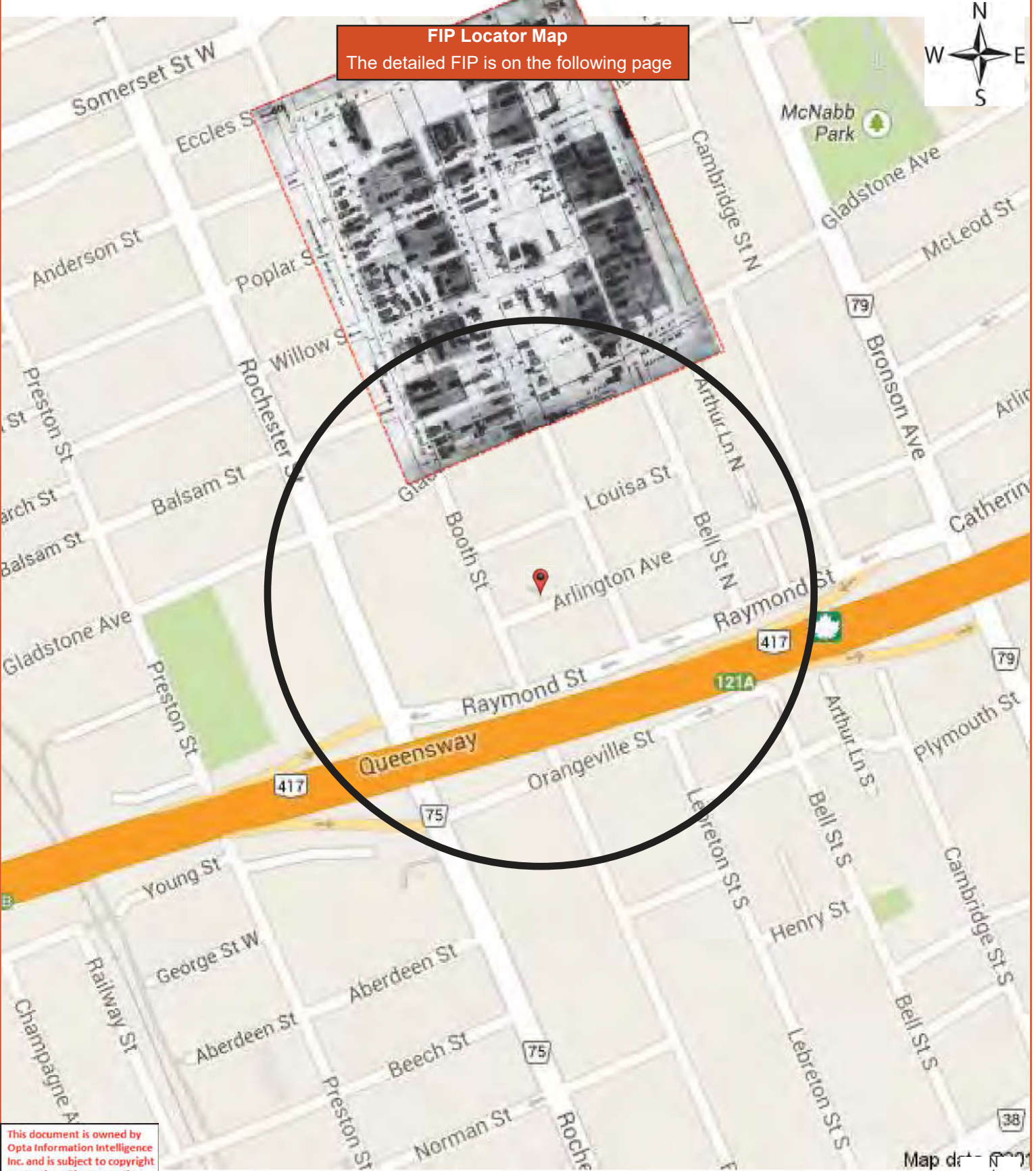
755

756

757


758

759



FIP Locator Map
The detailed FIP is on the following page

This document is owned by Opta Information Intelligence Inc. and is subject to copyright protection. Please see the full Terms and Conditions at the front of this document.



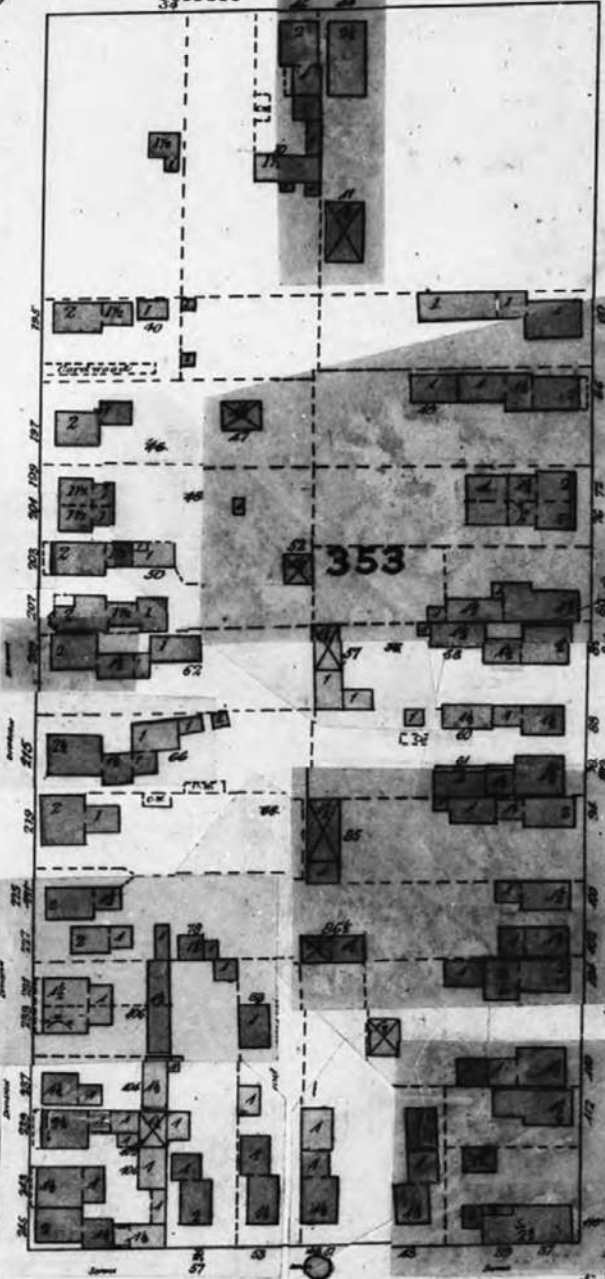
ECCLES



(110)

-66'

Continued



LE BRETON

SOPHIA

(108)



(111)

-66'

355

356

350

LEWIS (PROPOSED)

354

357

EMILY

32225-151C
Top
1/4/103

3407-B
55
1/11/103

Lumber
Scattered

BOE L L

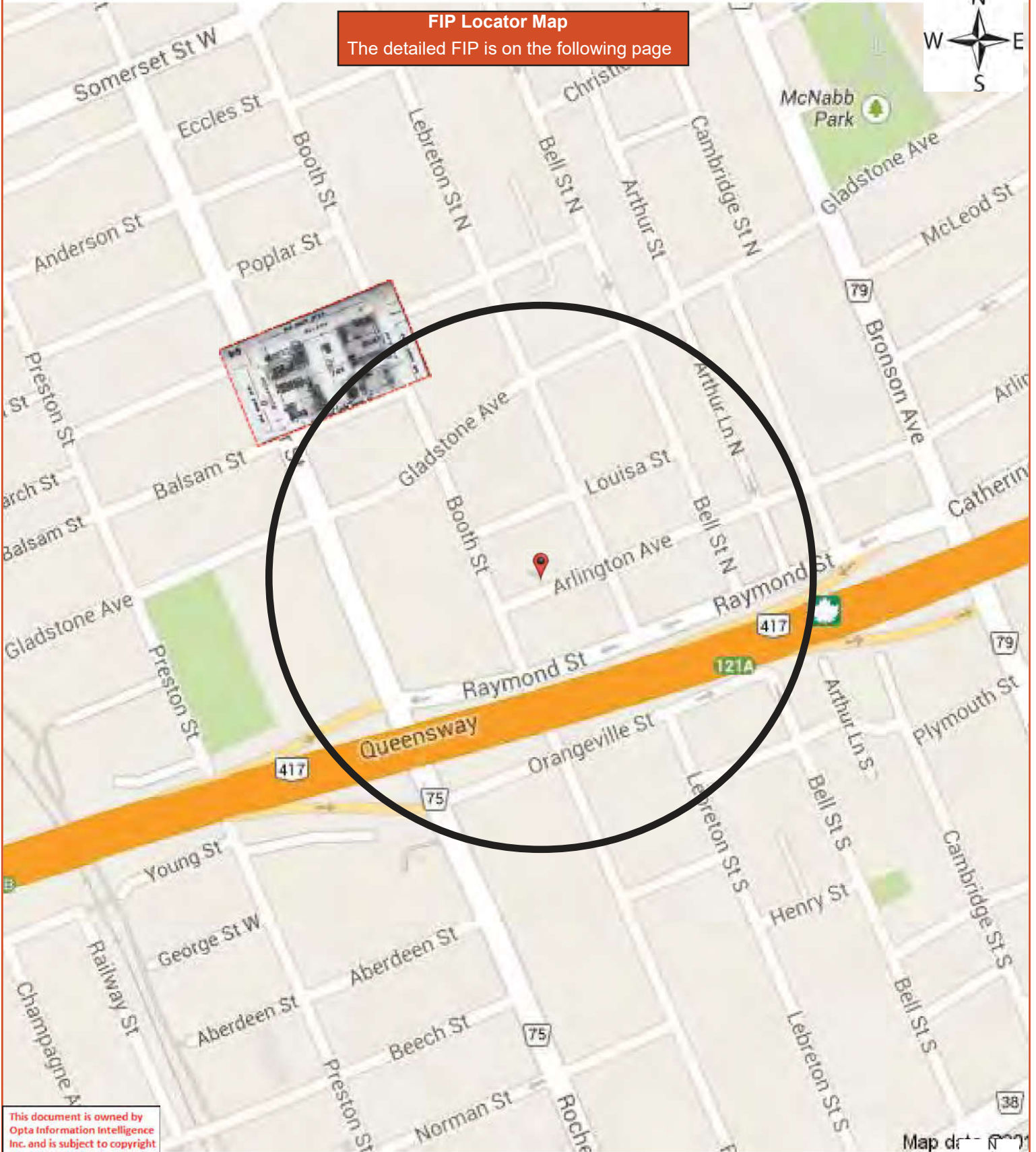
(117)

-66'


(118)



FIP Locator Map
The detailed FIP is on the following page



This document is owned by Opta Information Intelligence Inc. and is subject to copyright protection. Please see the full Terms and Conditions at the front of this document.



85

SEE SHEET N° 81

ROCHESTER

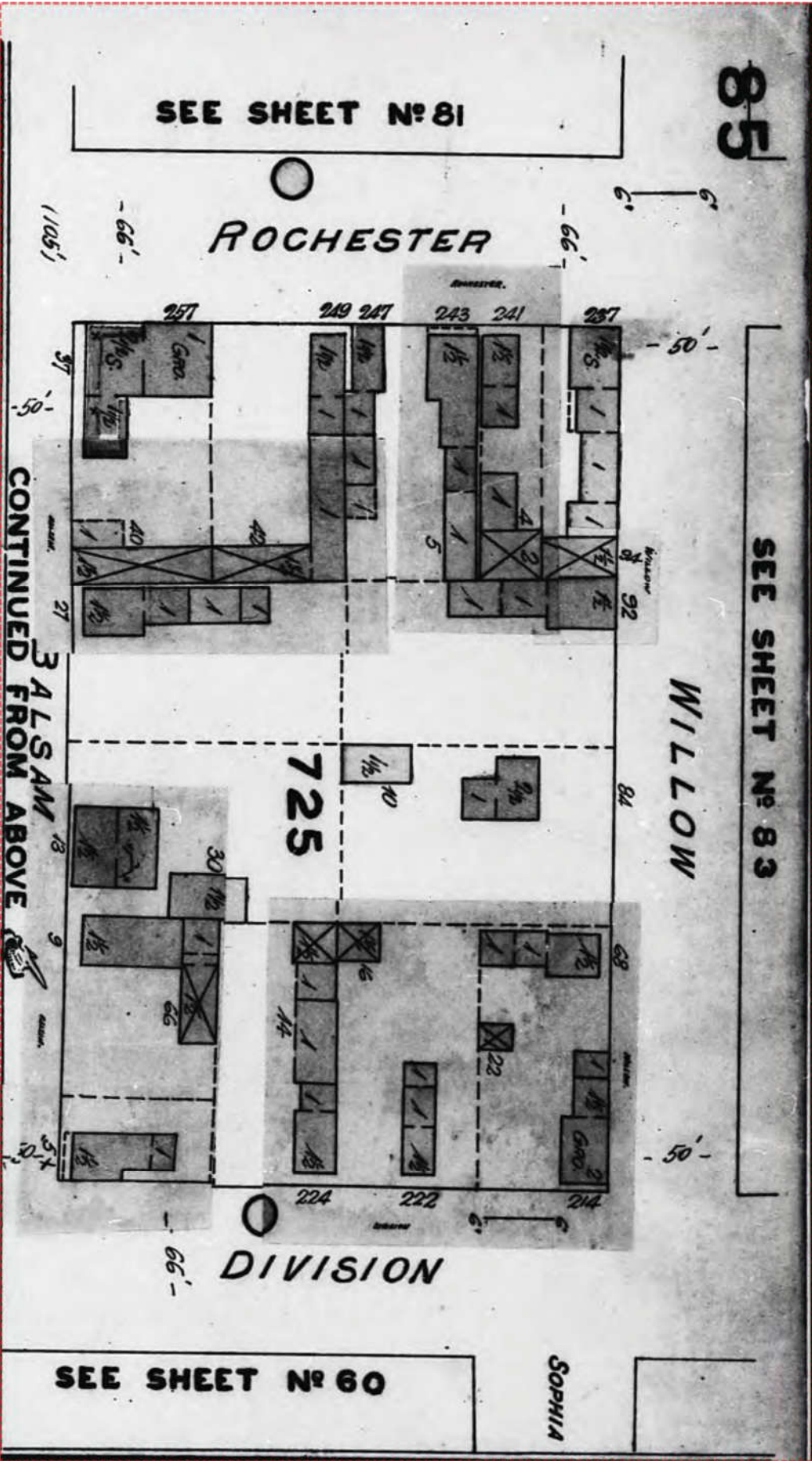
SEE SHEET N° 83

WILLOW

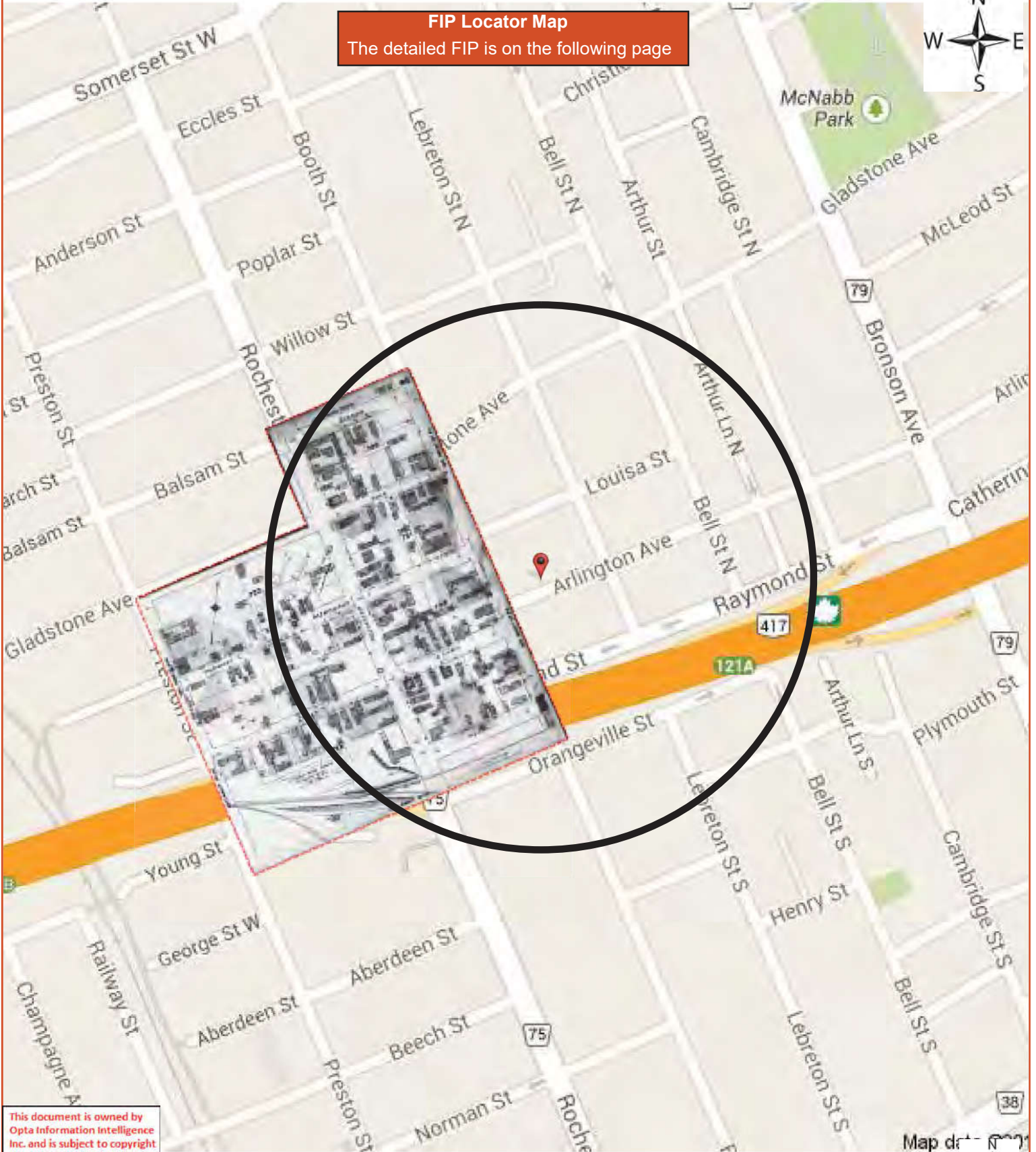
DIVISION

SEE SHEET N° 60


SOPHIA



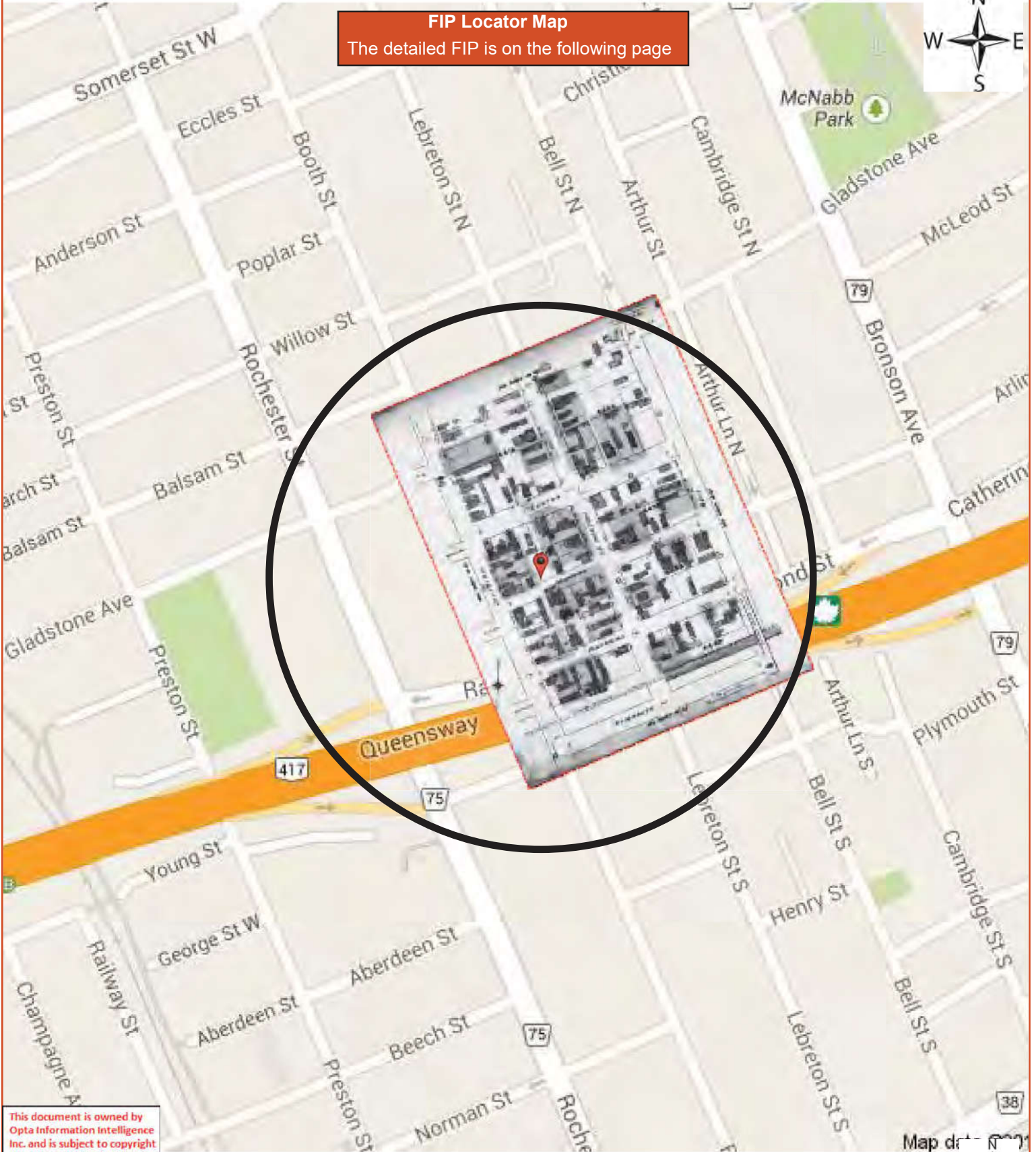
FIP Locator Map
The detailed FIP is on the following page




This document is owned by Opta Information Intelligence Inc. and is subject to copyright protection. Please see the full Terms and Conditions at the front of this document.

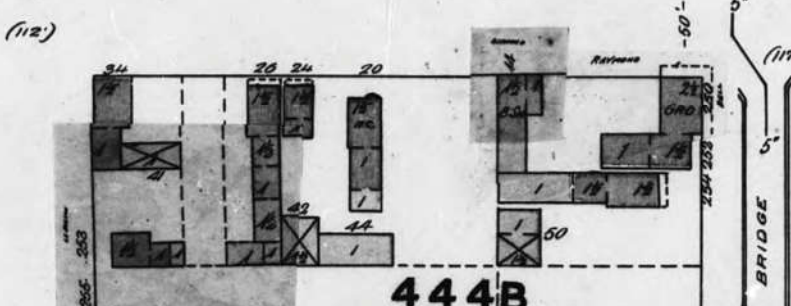
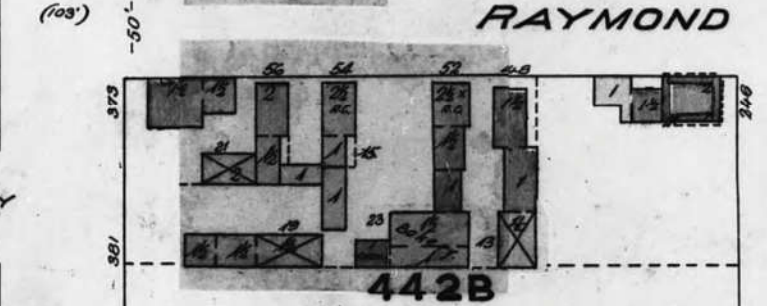
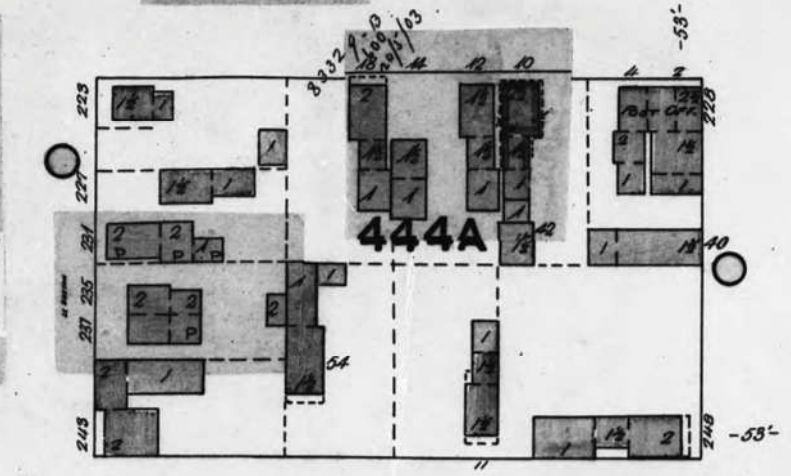
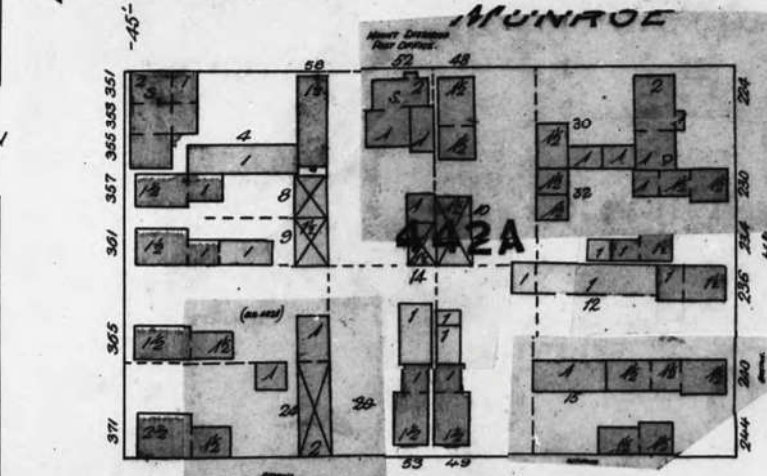
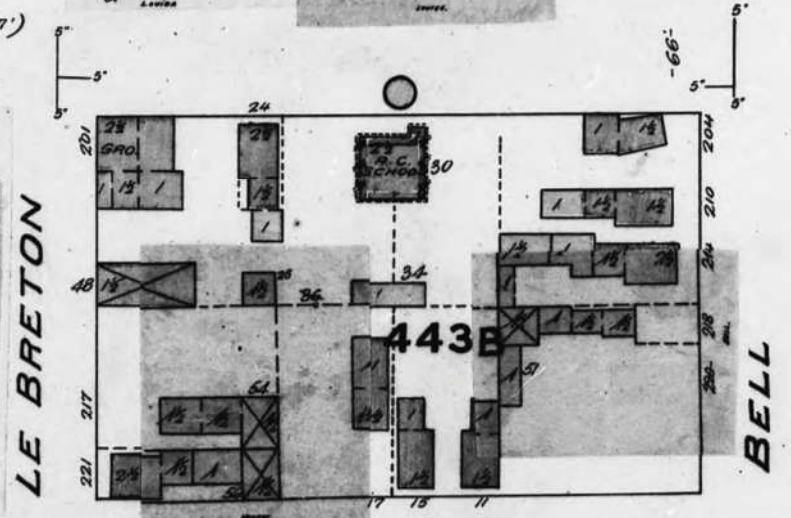
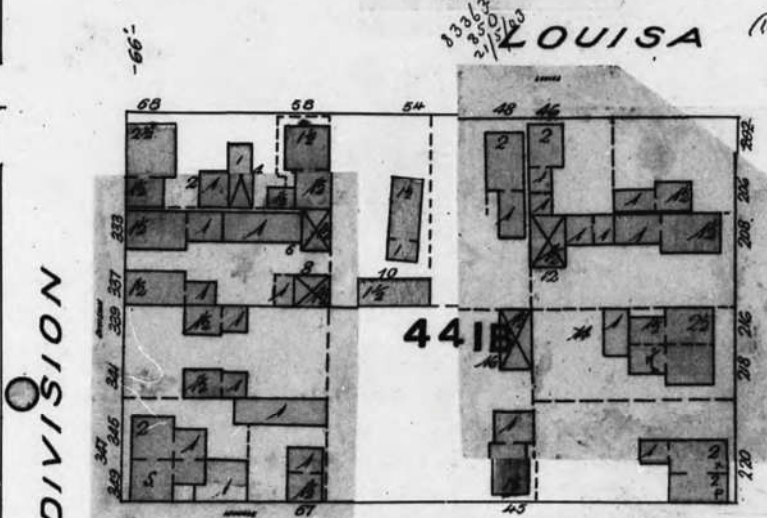
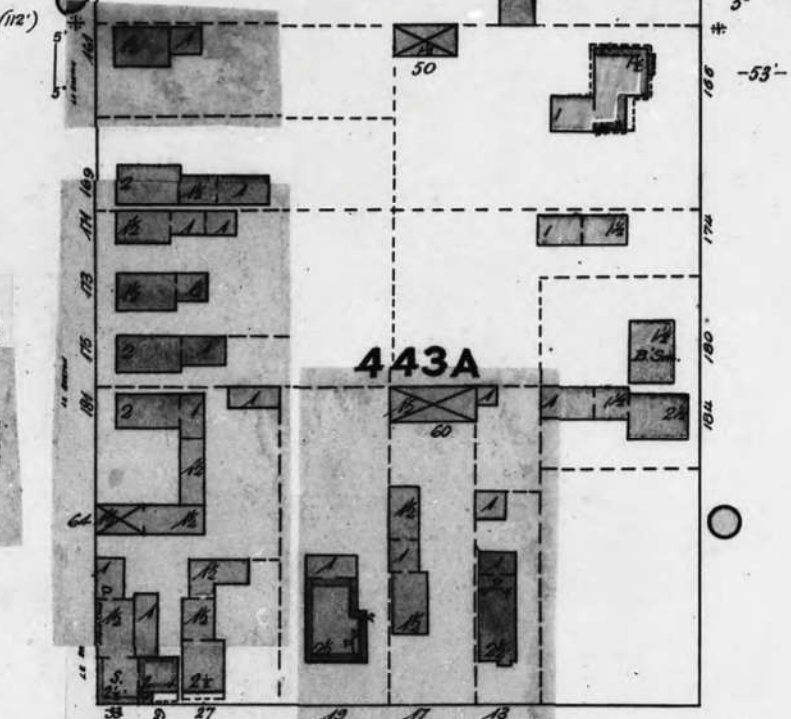
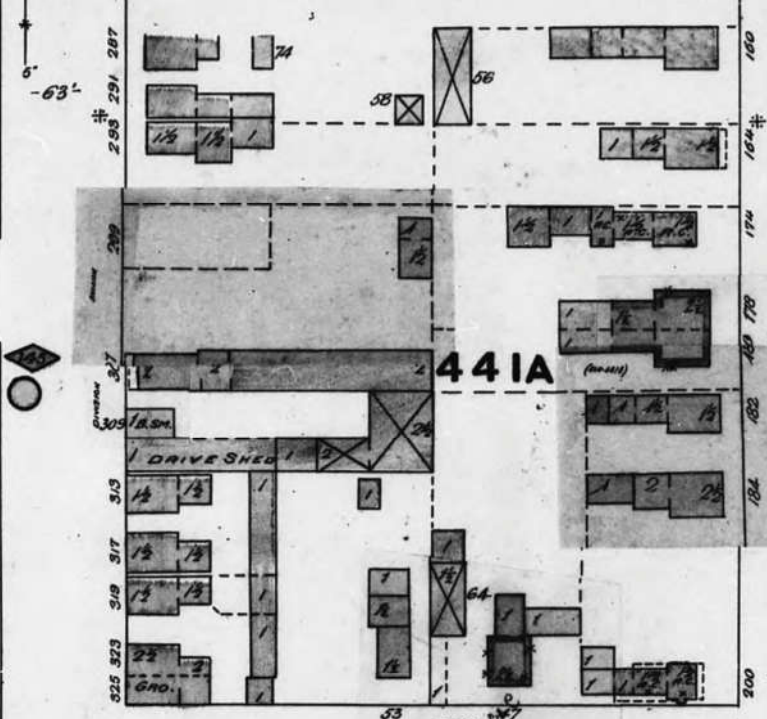


FIP Locator Map
The detailed FIP is on the following page



This document is owned by Opta Information Intelligence Inc. and is subject to copyright protection. Please see the full Terms and Conditions at the front of this document.





SEE SHEET NO 85

DIVISION

LE BRETON

BELL

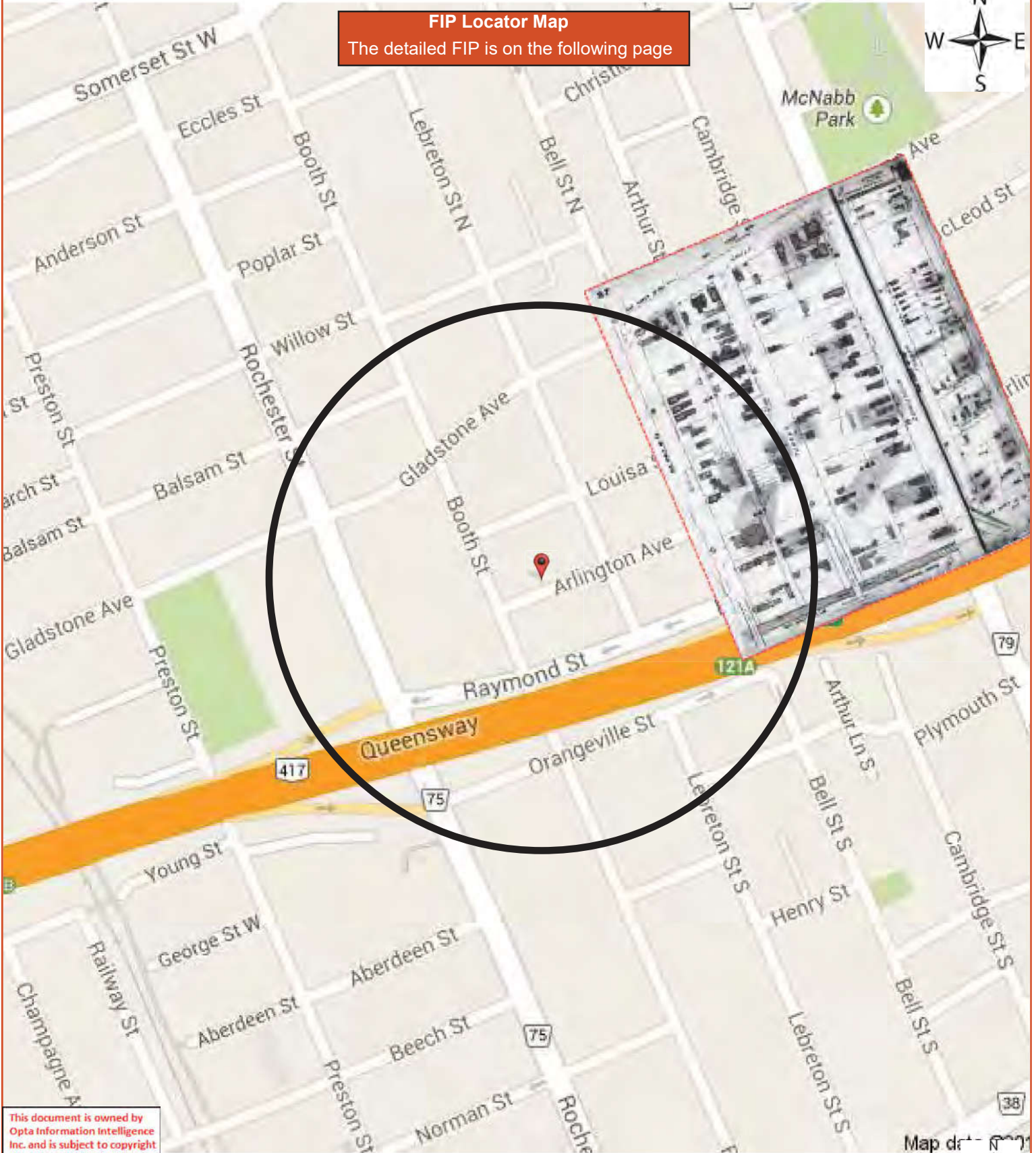
EN

MURROE

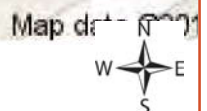
RAYMOND

EN BRIDGE

FIP Locator Map
The detailed FIP is on the following page



This document is owned by Opta Information Intelligence Inc. and is subject to copyright protection. Please see the full Terms and Conditions at the front of this document.



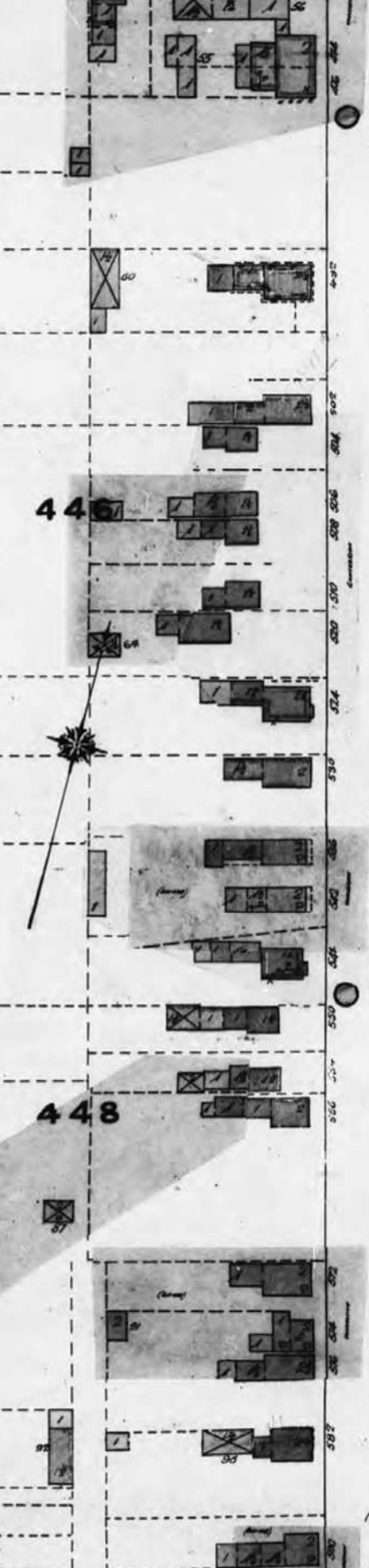

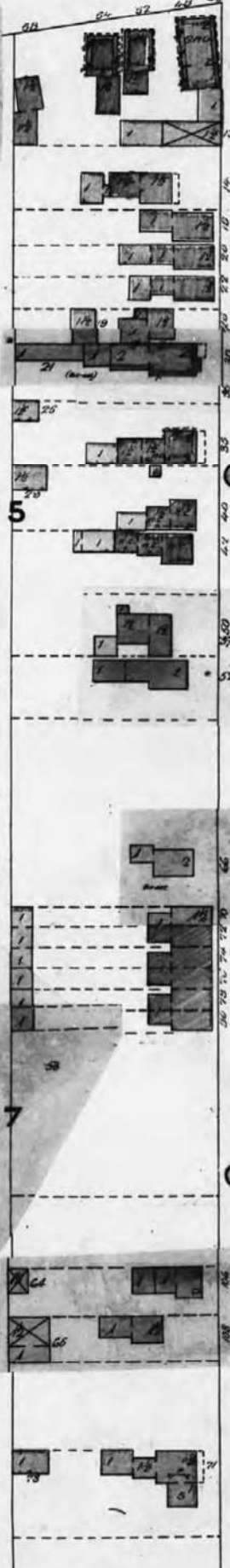
SEE SHEET No 60

SEE SHEET No 61
CAMBRIDGE

ARTHUR

EMILY

OTTAWA, O.
Sept 1885
CONTINUED FROM BELOW

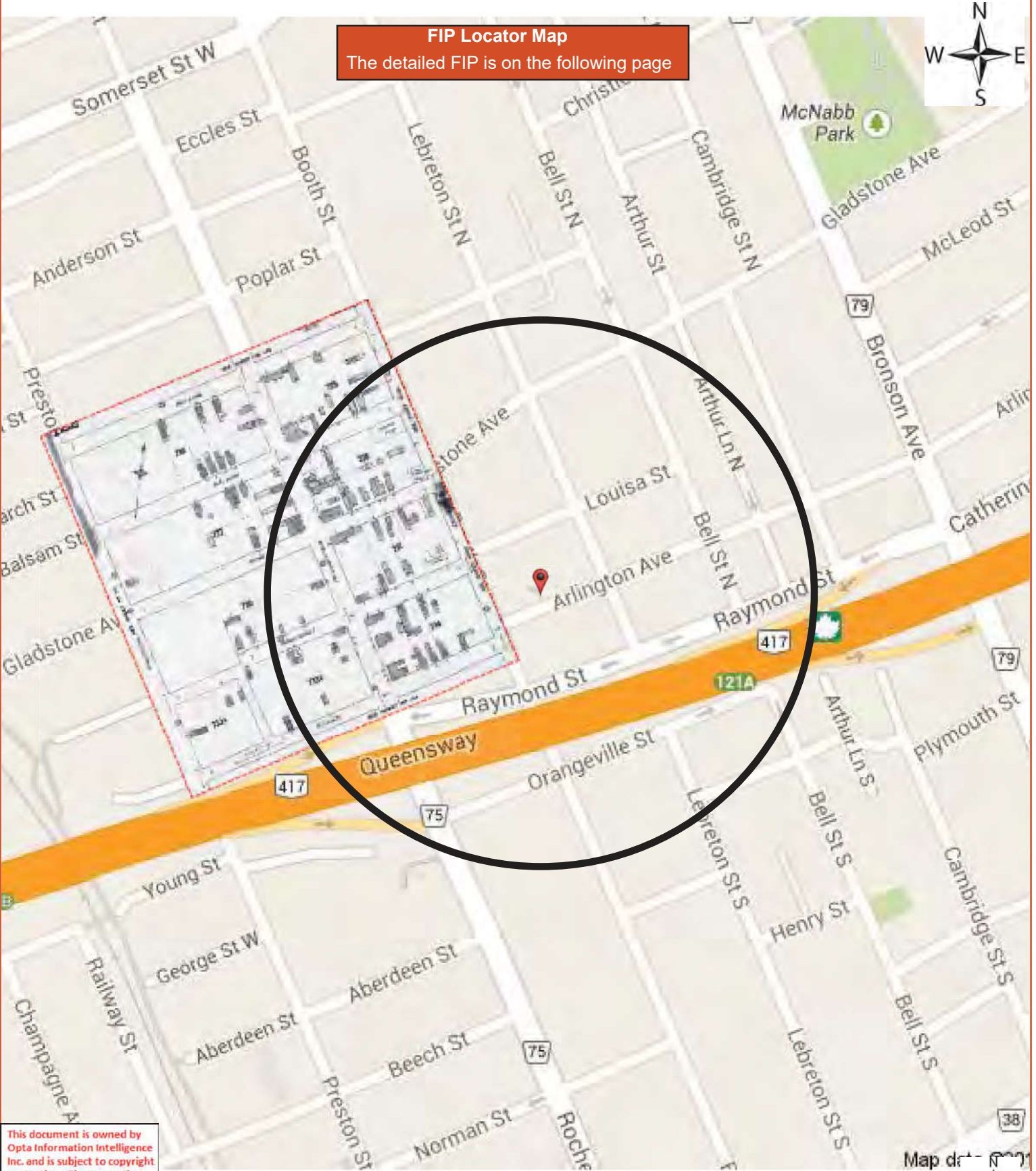


SEE SHEET No 112
TURNER

CONCESSION




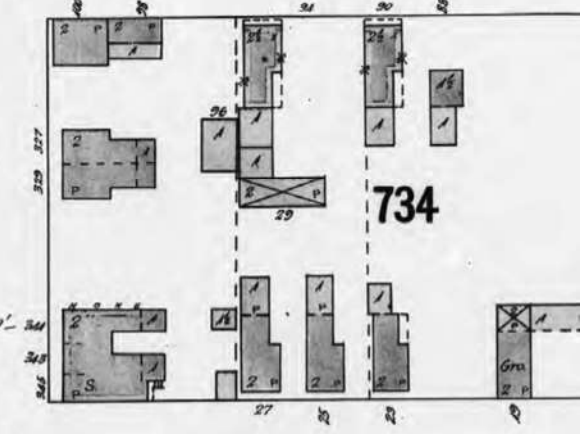
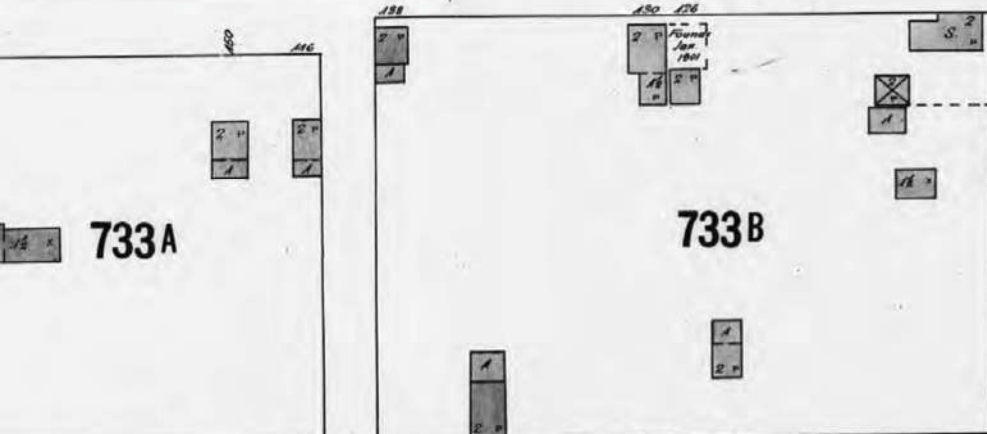
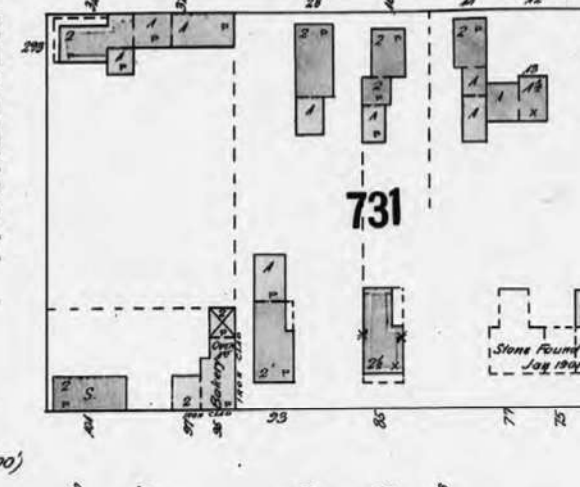
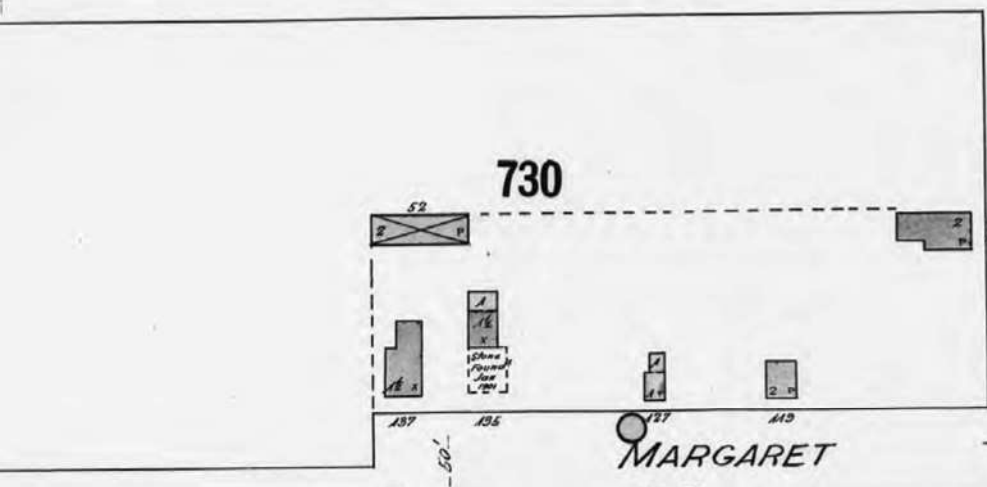
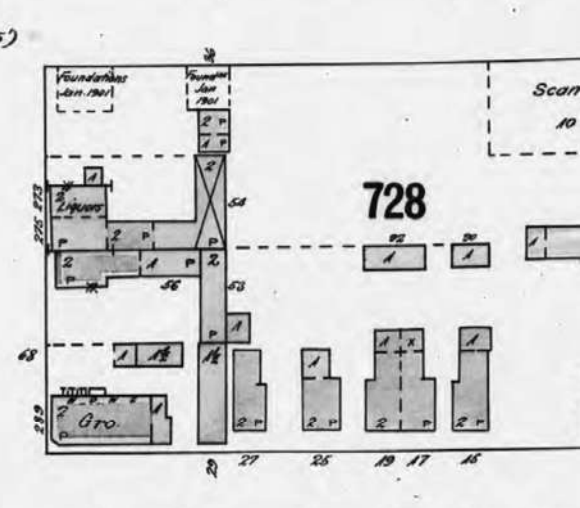
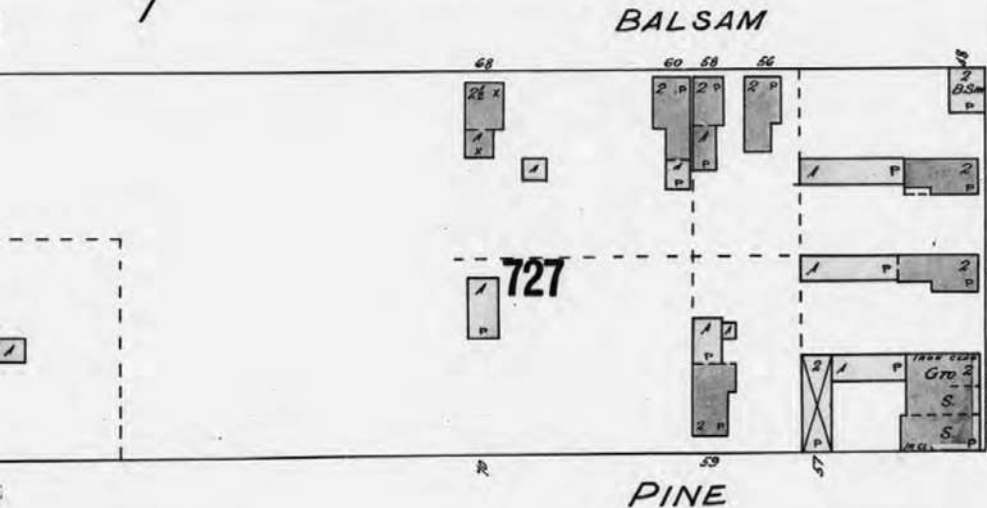
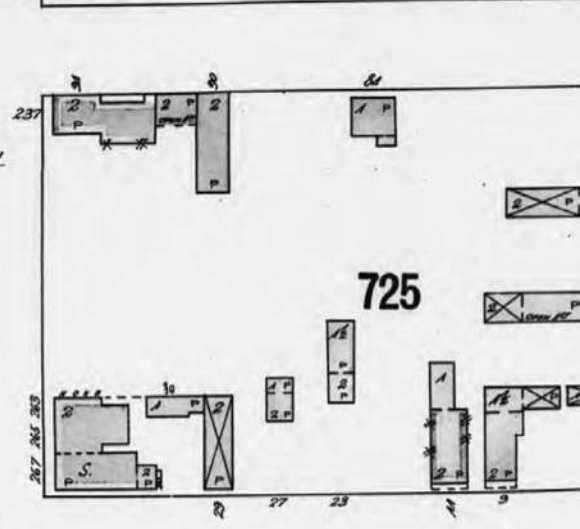
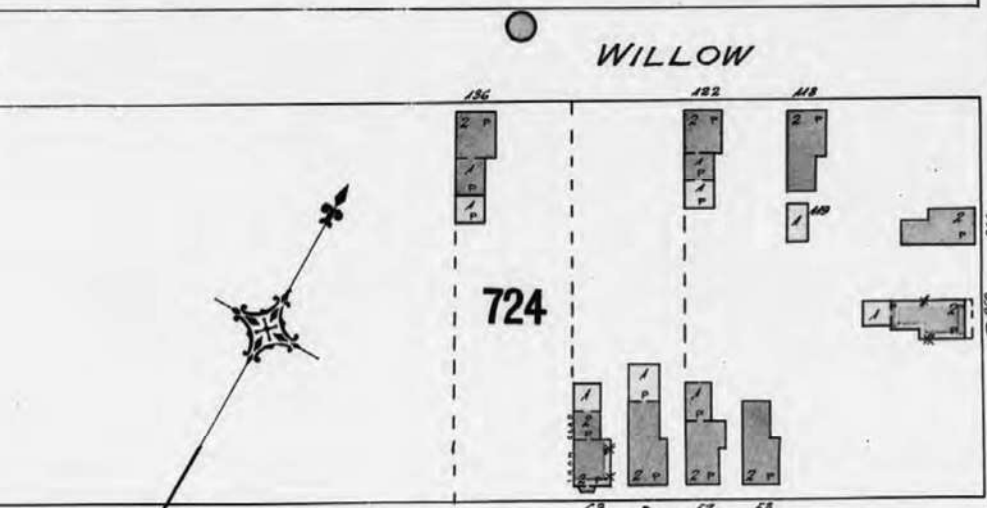
SEE SHEET No 113



FIP Locator Map
The detailed FIP is on the following page

This document is owned by Opta Information Intelligence Inc. and is subject to copyright protection. Please see the full Terms and Conditions at the front of this document.

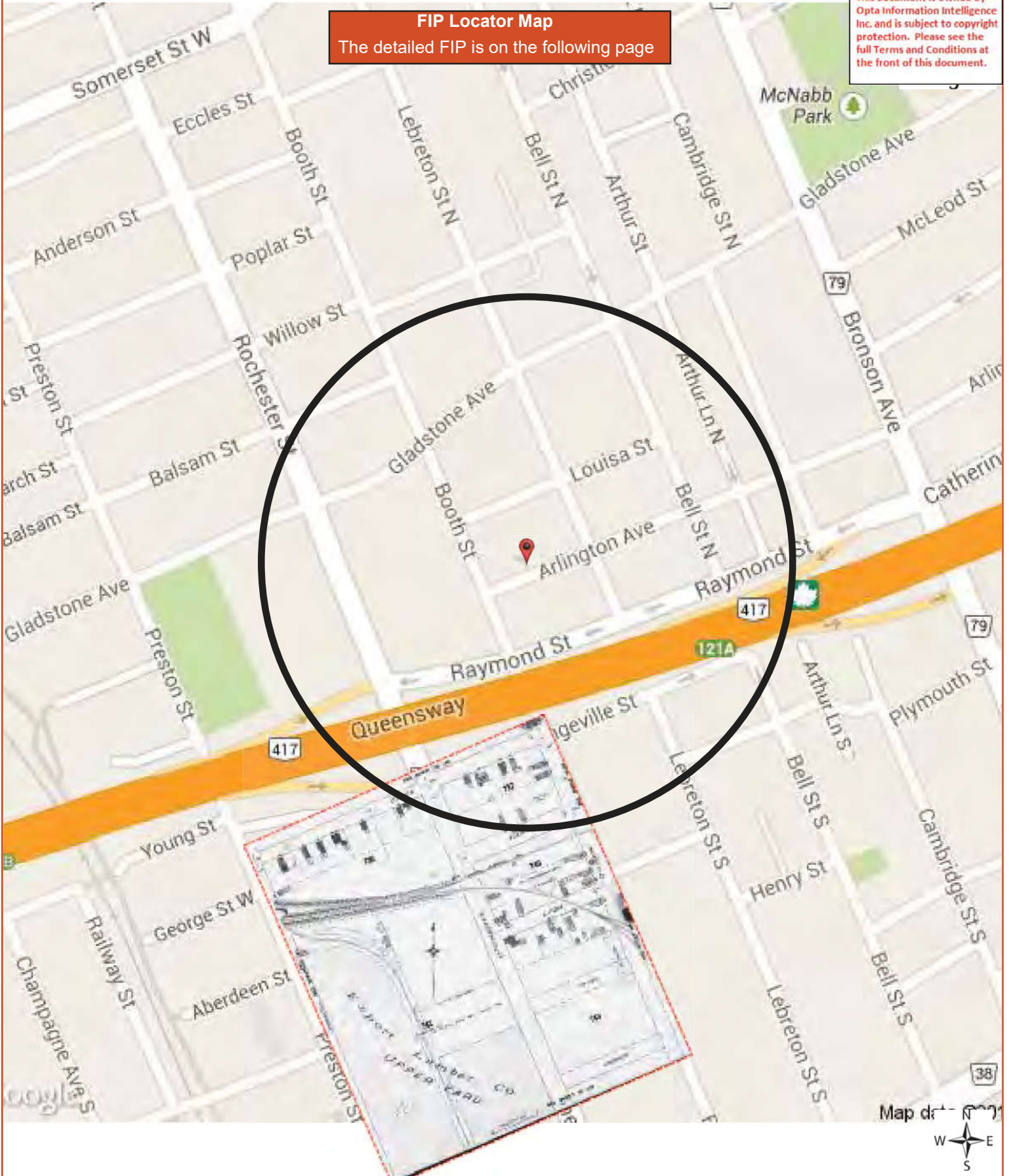




ROCHESTER

This document is owned by Opta Information Intelligence Inc. and is subject to copyright protection. Please see the full Terms and Conditions at the front of this document.

FIP Locator Map
The detailed FIP is on the following page



ELLEN

736

737

KENNEY

740

LYDIA

ROCHESTER

YOUNG

743

742

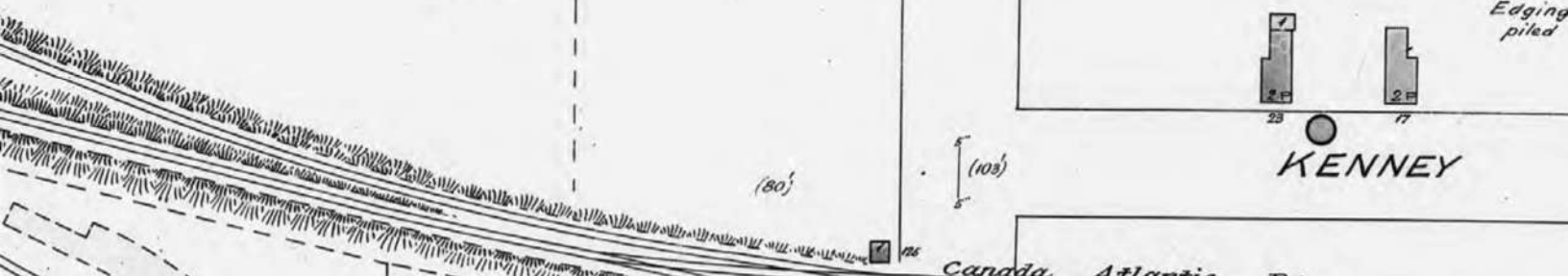

[Old Bks. 739 & 742]
No Lumber piled here January 1901

PIILING LIMIT

EXPORT

UPPER LUMBER YARD CO.

87344
7500
7/11/02



PT. OF FRASERFIELD YARD
J.R. Booth

Edging piled

44556
4400
6/19/02

(87)

(103)

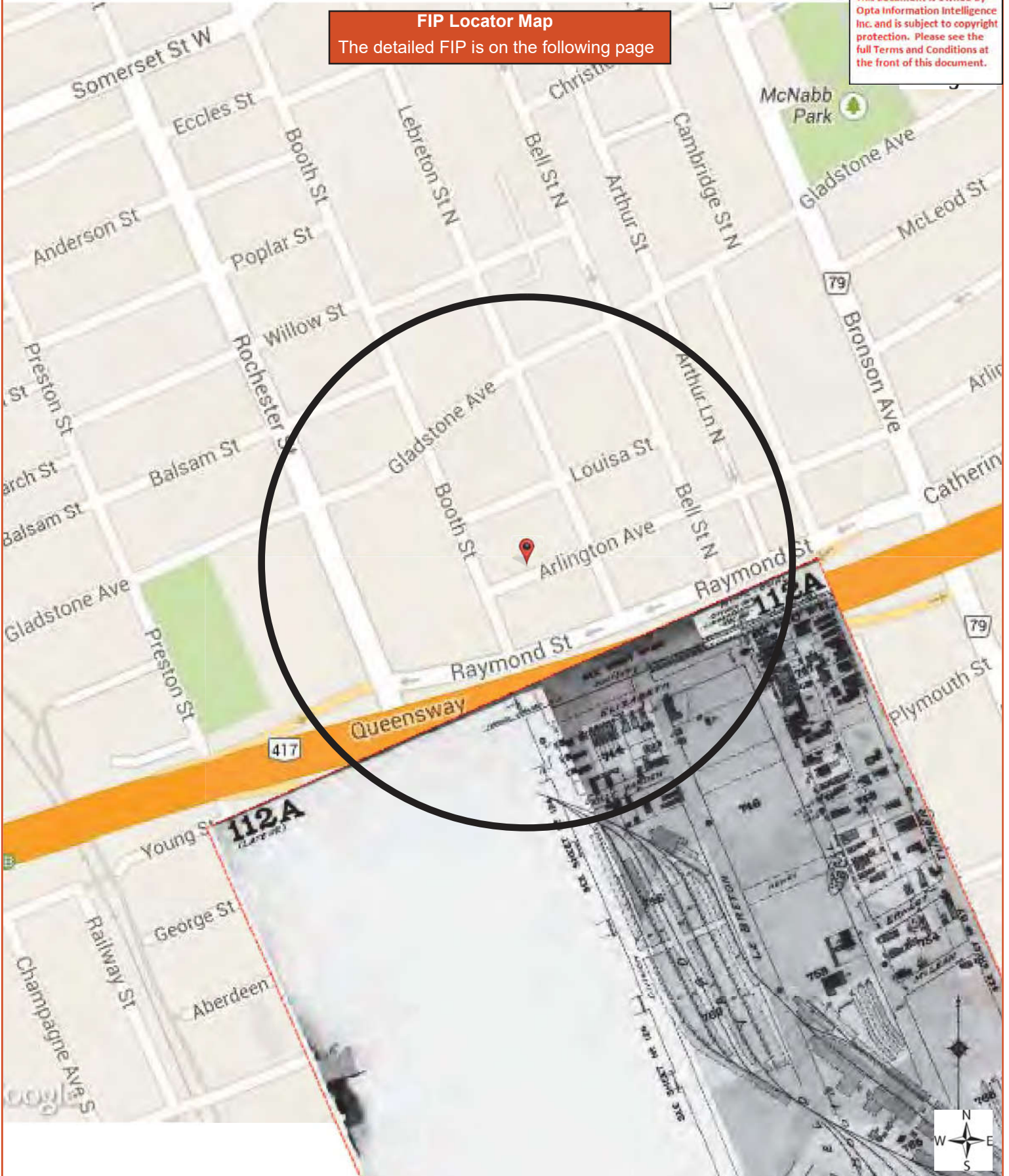
(80)

(103)

Sliding

This document is owned by Opta Information Intelligence Inc. and is subject to copyright protection. Please see the full Terms and Conditions at the front of this document.

FIP Locator Map
The detailed FIP is on the following page



2)

Canada Atlantic

SEE SHEET N° 86

LUMBER DISTRICT
-Map- 1905-

ELIZABETH

SEE SHEET N° 124

744

DOLLY VARDEN

746

745

HENRY

SEE SHEET N° 126

DIVISION

752

753

LE BRETON

SEE SHEET N° 126

DYSON

Dow Swamp
Marshy Ground.
763

ST. LOUIS DAM

FRASER FIELD BOOTH

765

767

23 42
50
14/103

BELL

ME

76

26

10

11

12

13

14

15

16

17

18

19

20

21

22

23

24

25

26

27

28

29

30

31

32

33

34

35

36

37

38

39

40

41

42

43

44

45

46

47

48

49

50

51

52

53

54

55

56

57

58

59

60

61

62

63

64

65

66

67

68

69

70

71

72

73

74

75

76

77

78

79

80

81

82

83

84

85

86

87

88

89

90

91

92

93

94

95

96

97

98

99

100

101

102

103

104

105

106

107

108

109

110

111

112

113

114

115

116

117

118

119

120

121

122

123

124

125

126

127

128

129

130

131

132

133

134

135

136

137

138

139

140

141

142

143

144

145

146

147

148

149

150

151

152

153

154

155

156

157

158

159

160

161

162

163

164

165

166

167

168

169

170

171

172

173

174

175

176

177

178

179

180

181

182

183

184

185

186

187

188

189

190

191

192

193

194

195

196

197

198

199

200

201

202

203

204

205

206

207

208

209

210

211

212

213

214

215

216

217

218

219

220

221

222

223

224

225

226

227

228

229

230

231

232

233

234

235

236

237

238

239

240

241

242

243

244

245

246

247

248

249

250

251

252

253

254

255

256

257

258

259

260

261

262

263

264

265

266

267

268

269

270

271

272

273

274

275

276

277

278

279

280

281

282

283

284

285

286

287

288

289

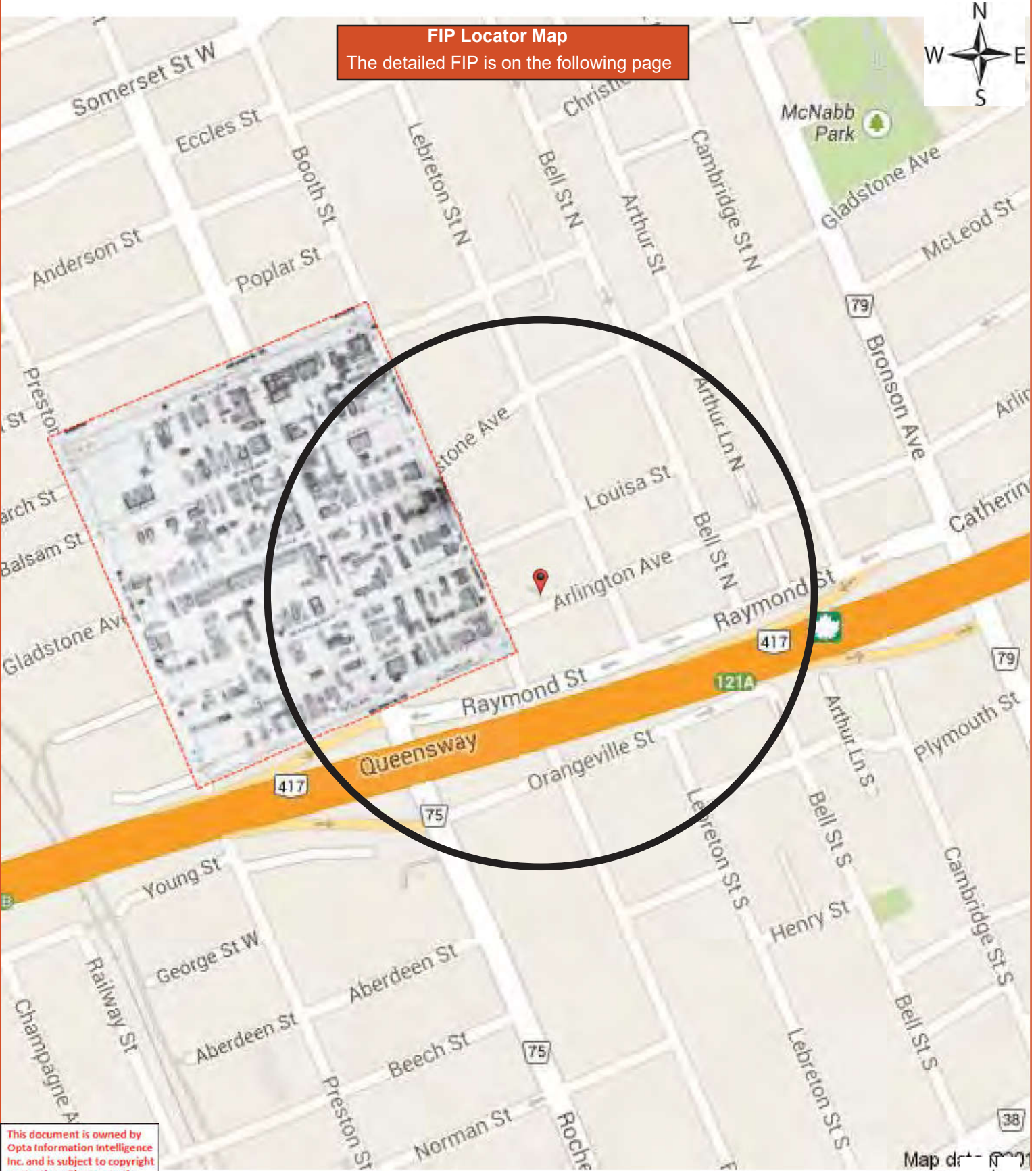
290

291

292


293

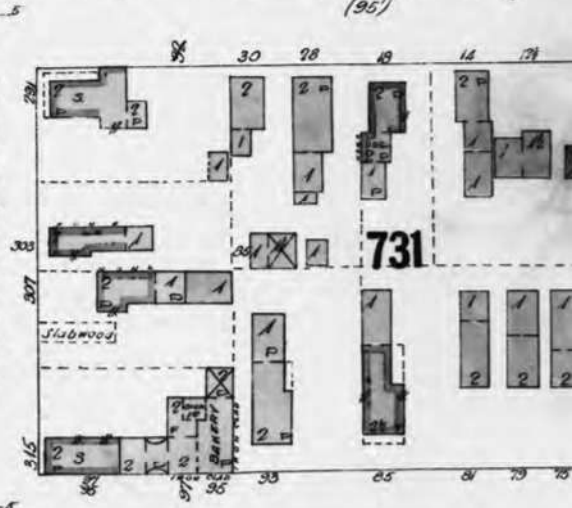
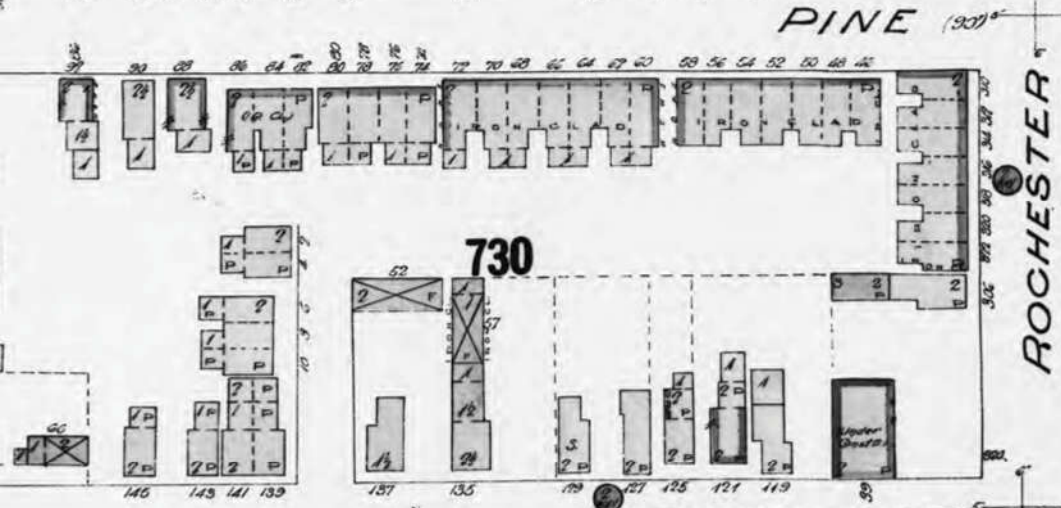
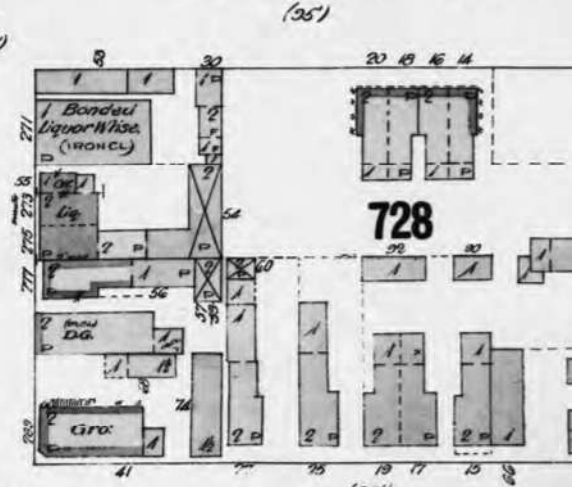
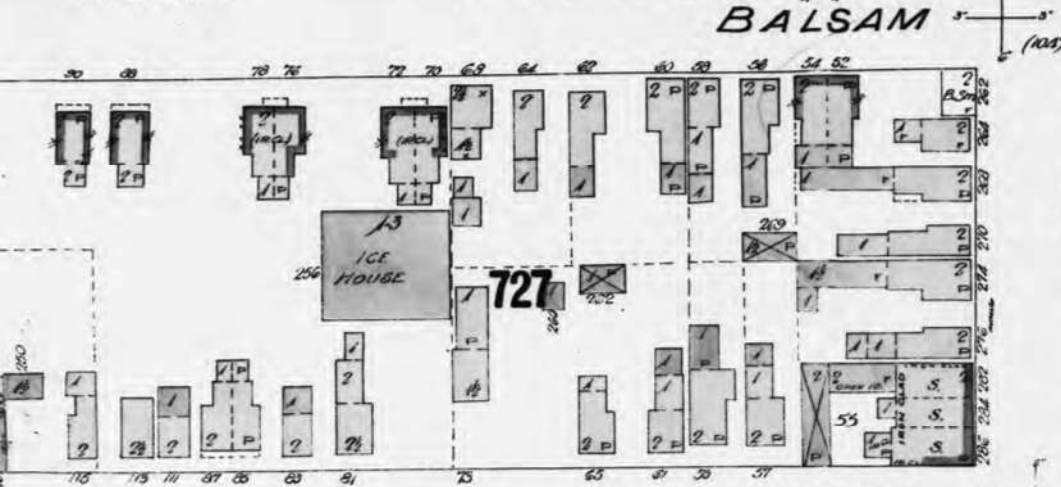
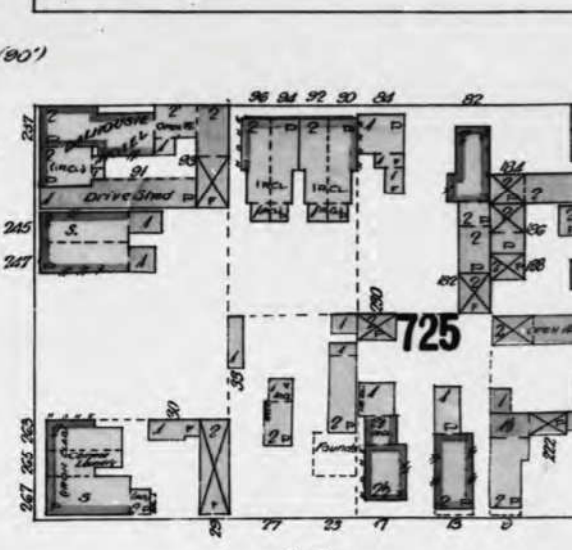
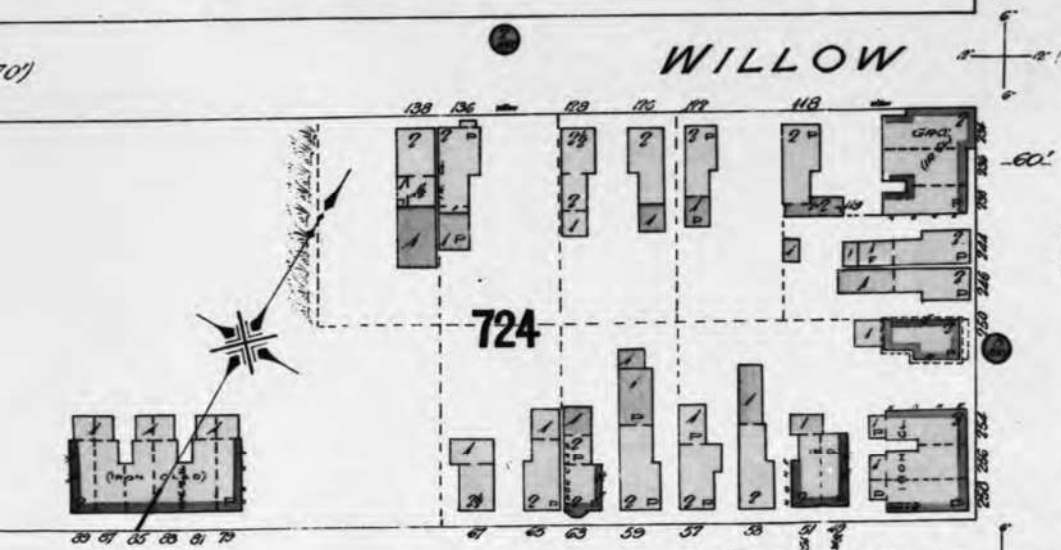
294



FIP Locator Map
The detailed FIP is on the following page

This document is owned by Opta Information Intelligence Inc. and is subject to copyright protection. Please see the full Terms and Conditions at the front of this document.

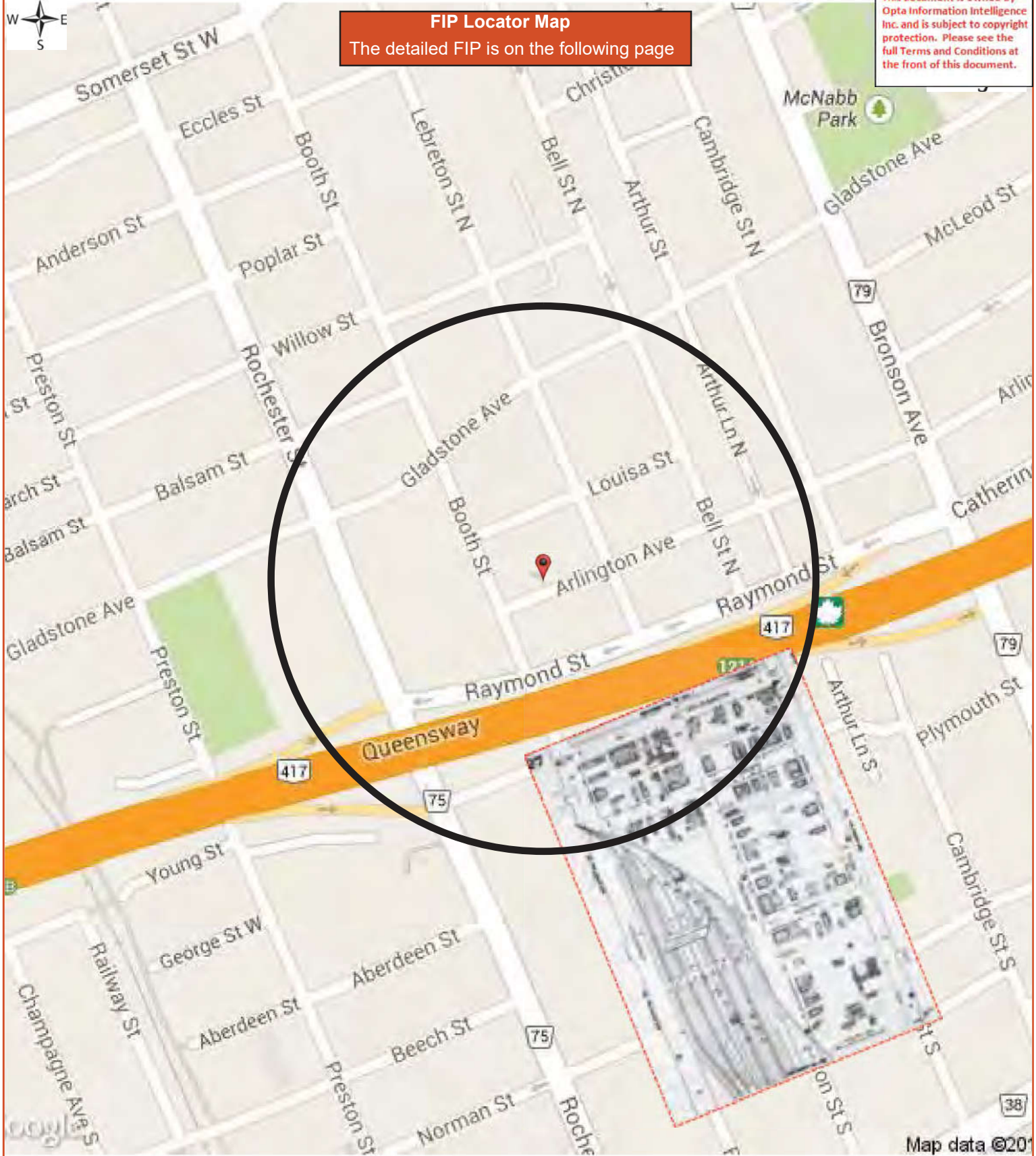


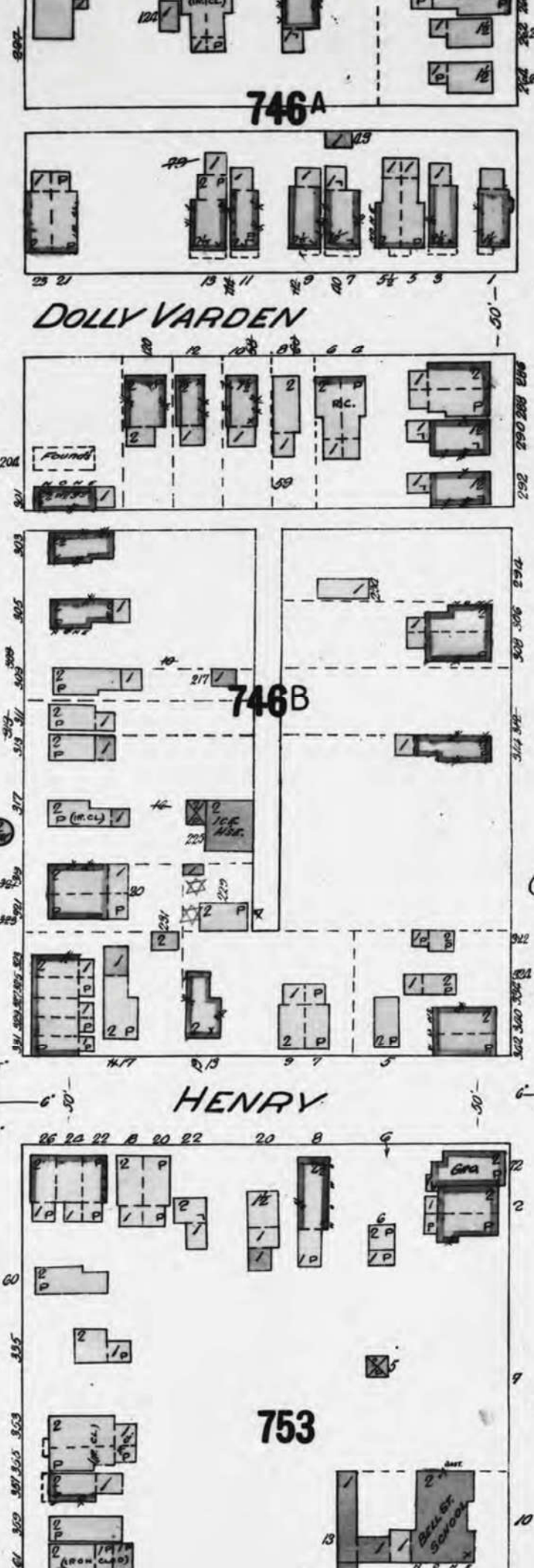
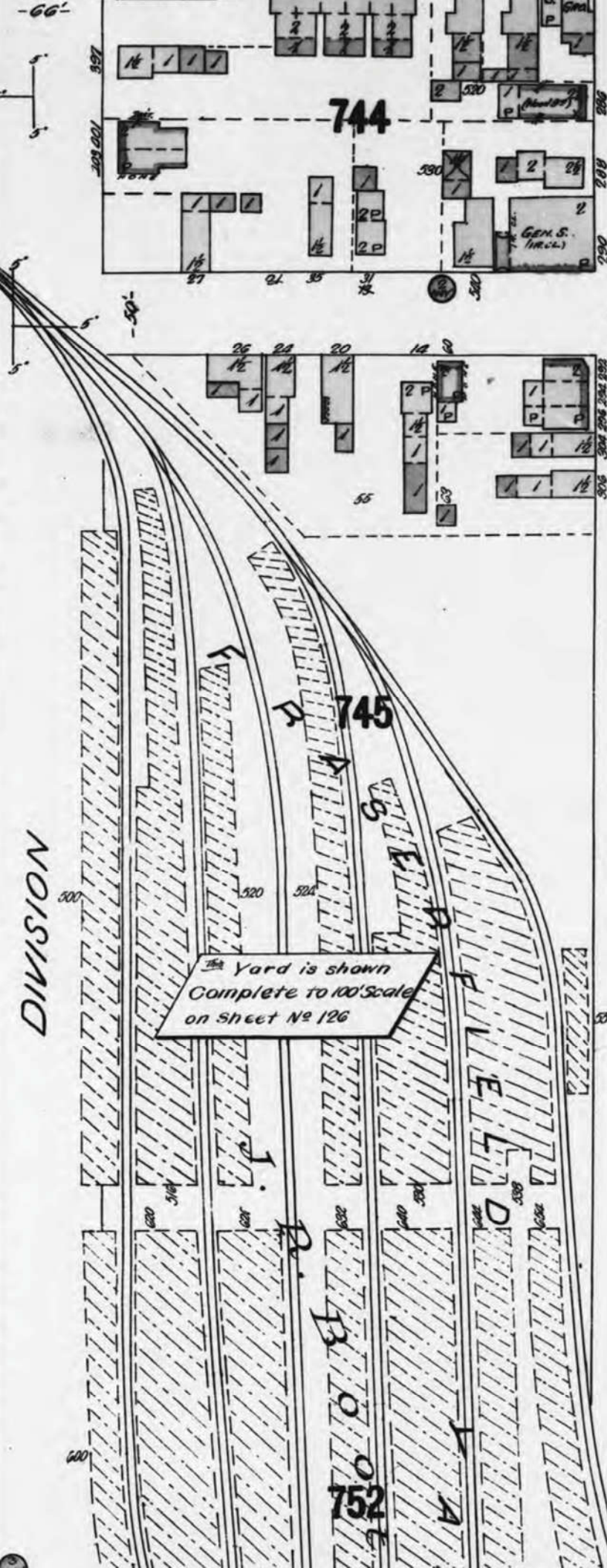




FIP Locator Map
The detailed FIP is on the following page

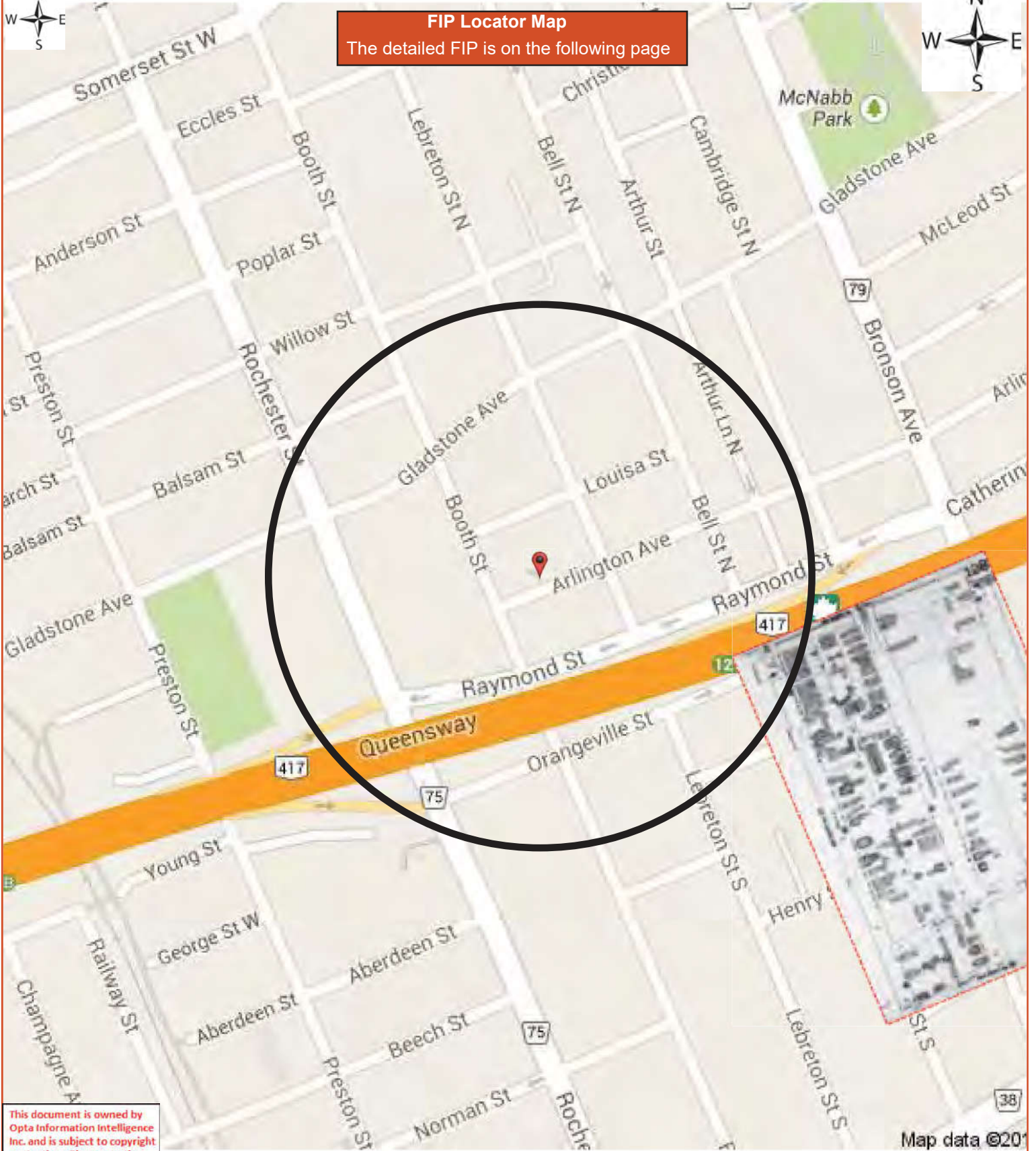
This document is owned by Opta Information Intelligence Inc. and is subject to copyright protection. Please see the full Terms and Conditions at the front of this document.







FIP Locator Map
The detailed FIP is on the following page



This document is owned by Opta Information Intelligence Inc. and is subject to copyright protection. Please see the full Terms and Conditions at the front of this document.

BELL

BELL ST. LANE

TURNER

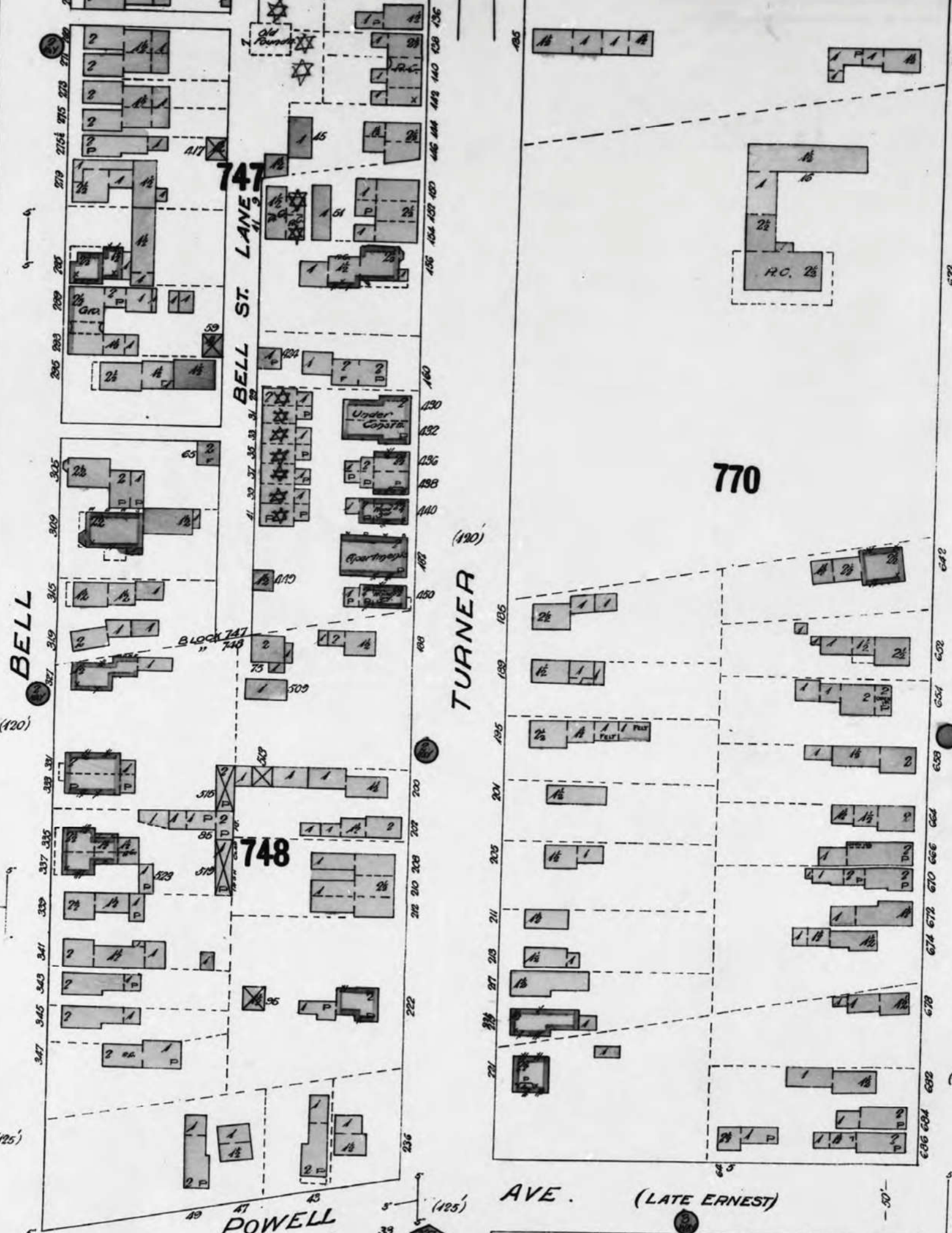
AVE. (LATE ERNEST)

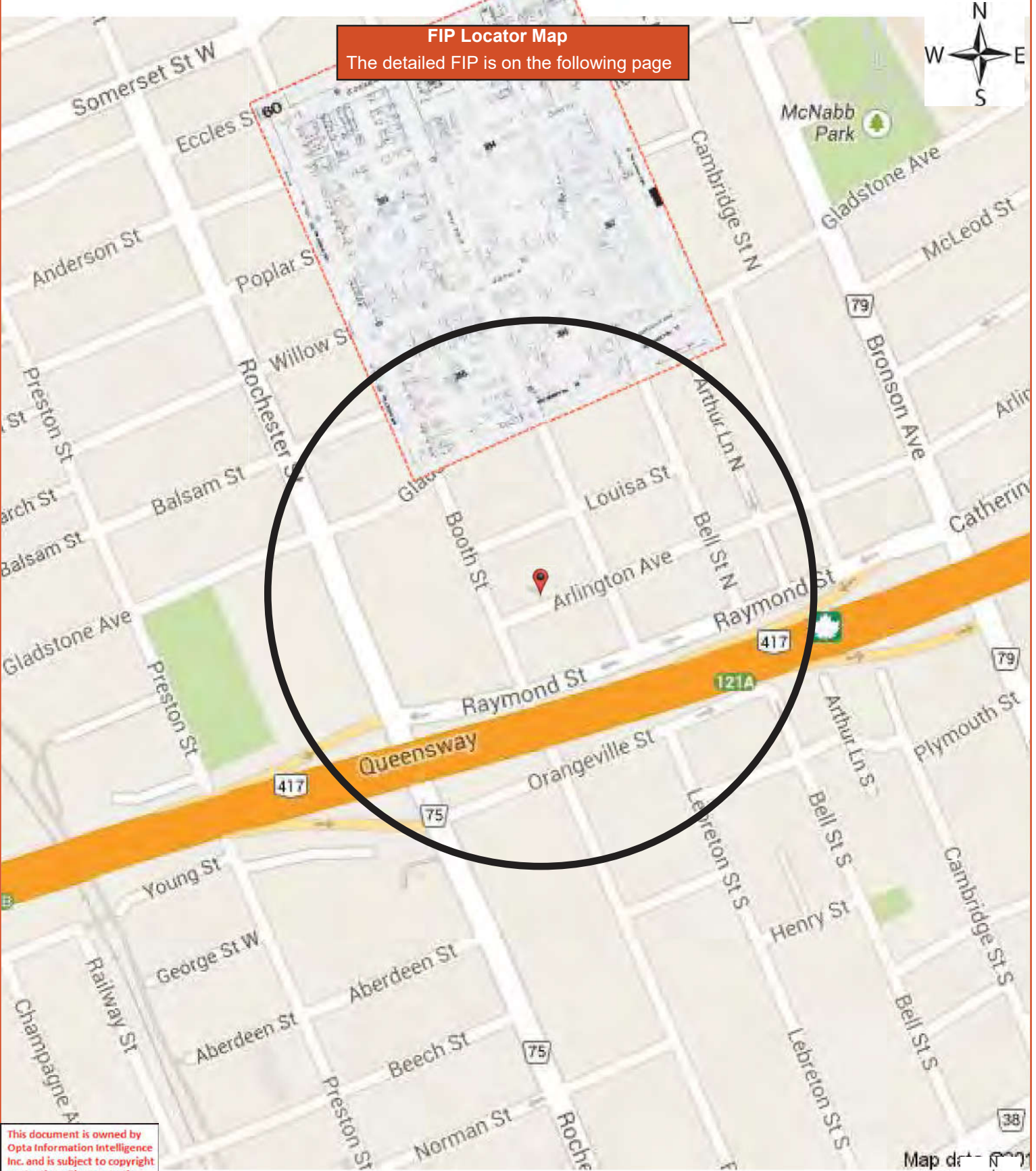
748

770

747


BLOCK 747
" 748



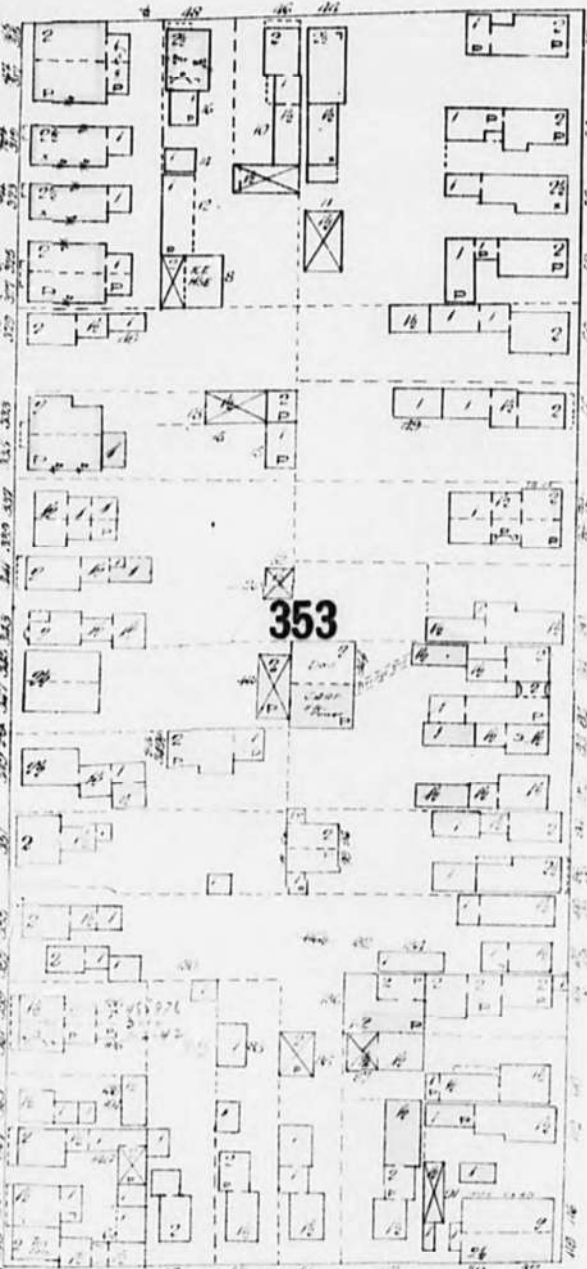


FIP Locator Map
The detailed FIP is on the following page

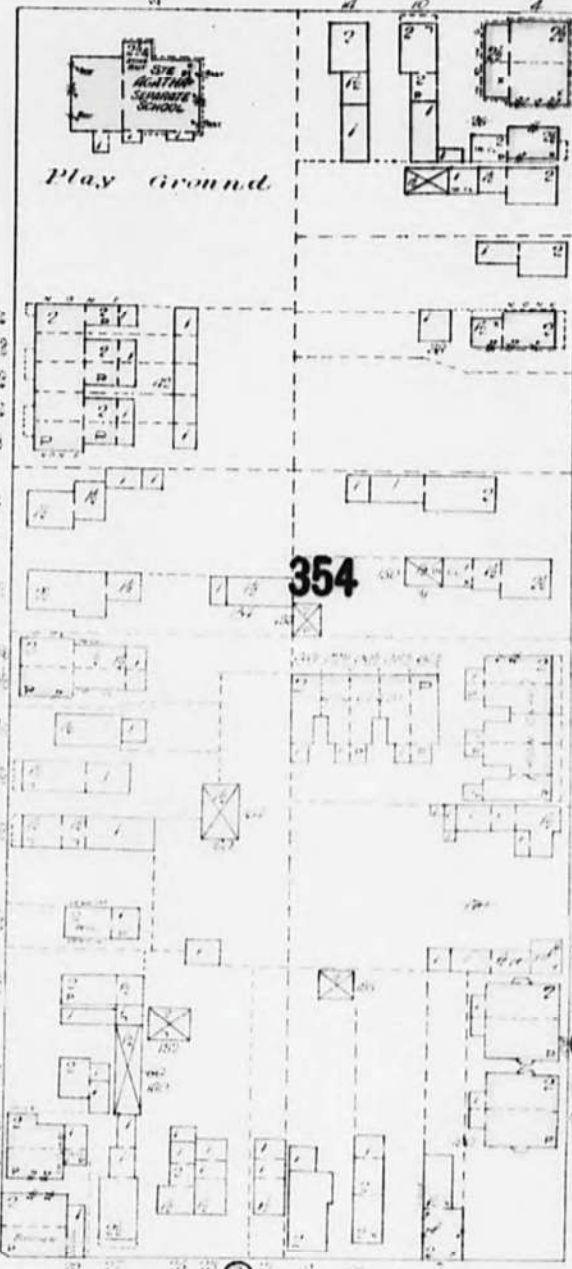
This document is owned by Opta Information Intelligence Inc. and is subject to copyright protection. Please see the full Terms and Conditions at the front of this document.



ECCLES

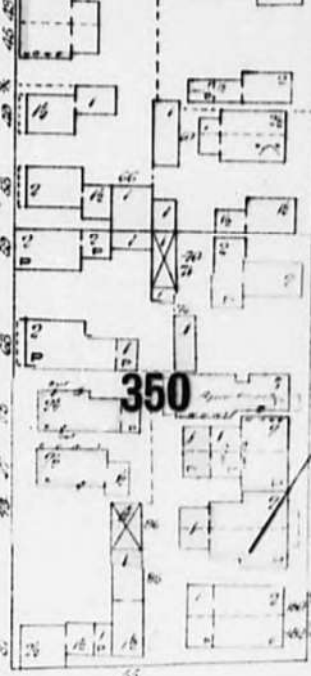


353



Play Ground

354

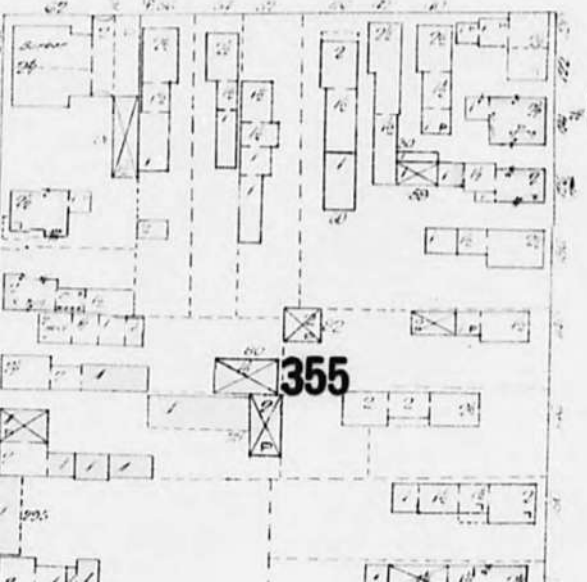


350

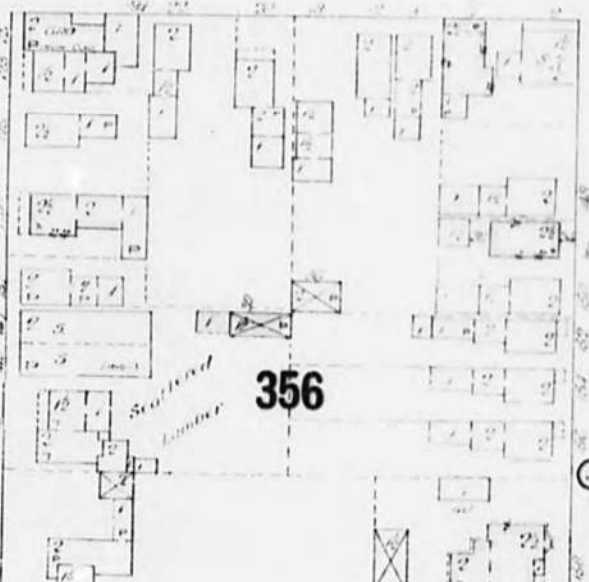
CHRISTIE

LE BRETON

BELL



355



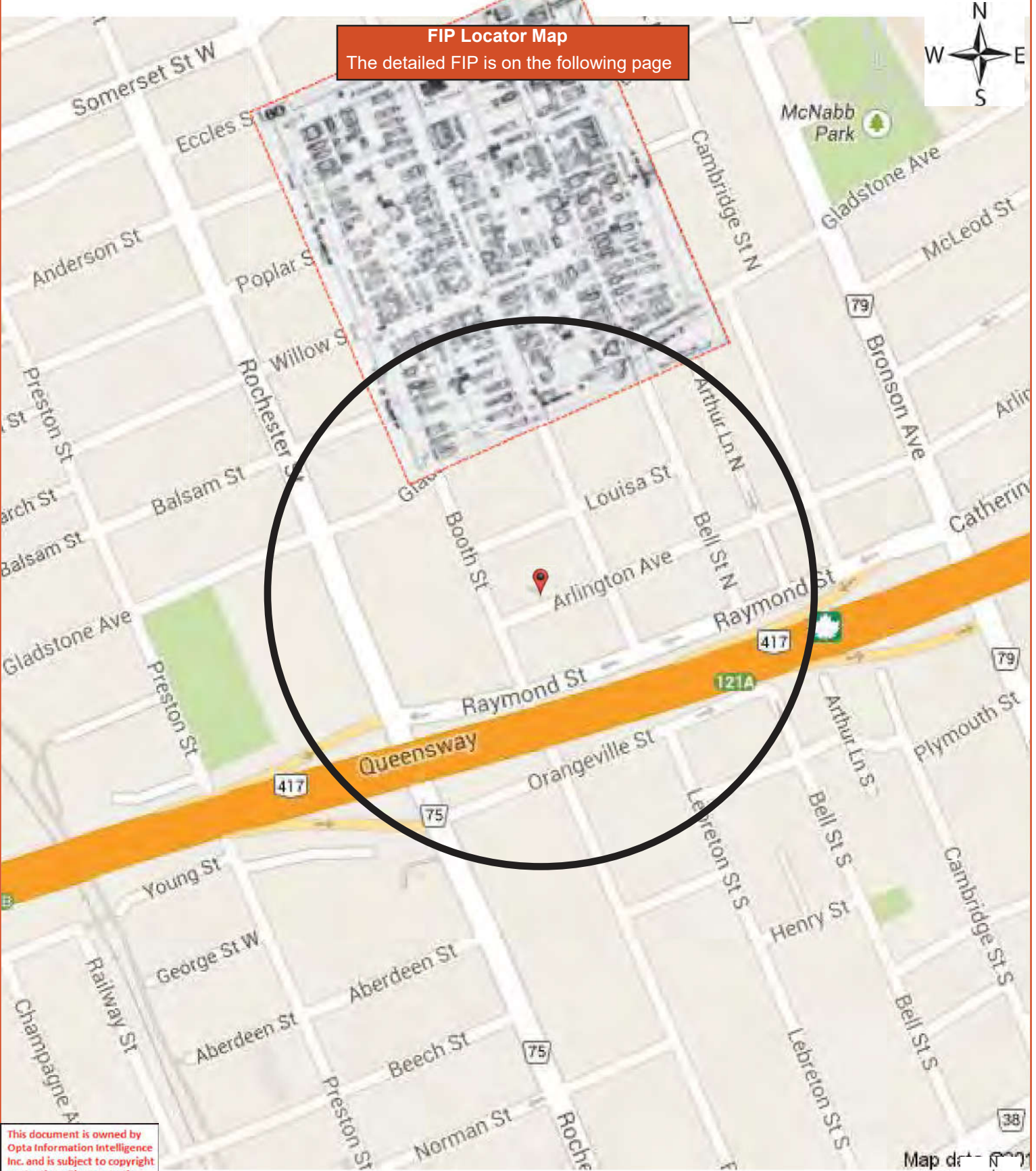
356

SOPHIA



357

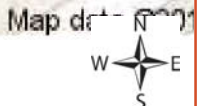
GLADSTONE AVE



FIP Locator Map
The detailed FIP is on the following page



This document is owned by Opta Information Intelligence Inc. and is subject to copyright protection. Please see the full Terms and Conditions at the front of this document.



ECCLES

Play Ground

CHRISTIE

SOPHIA

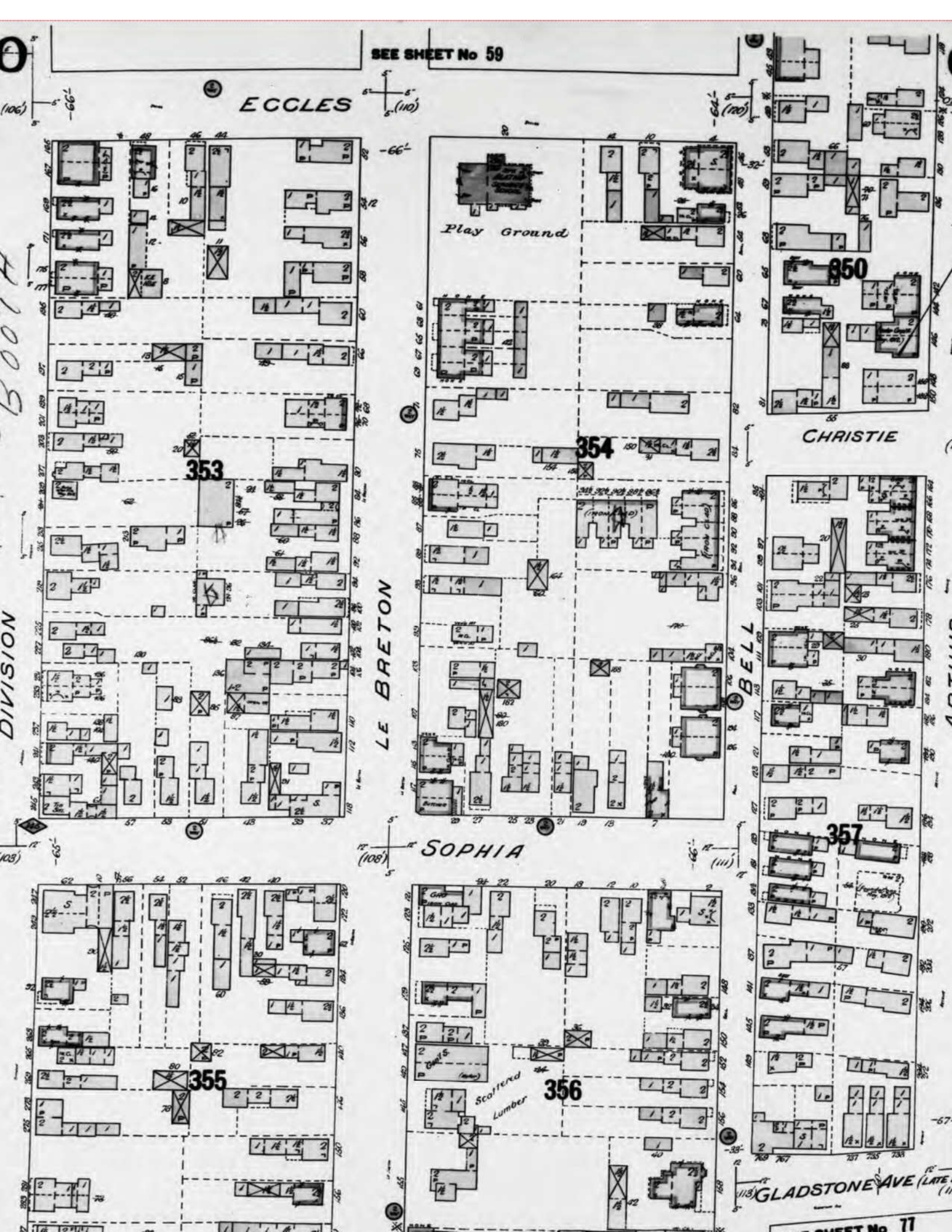
GLADSTONE AVE (LATE)

5001A

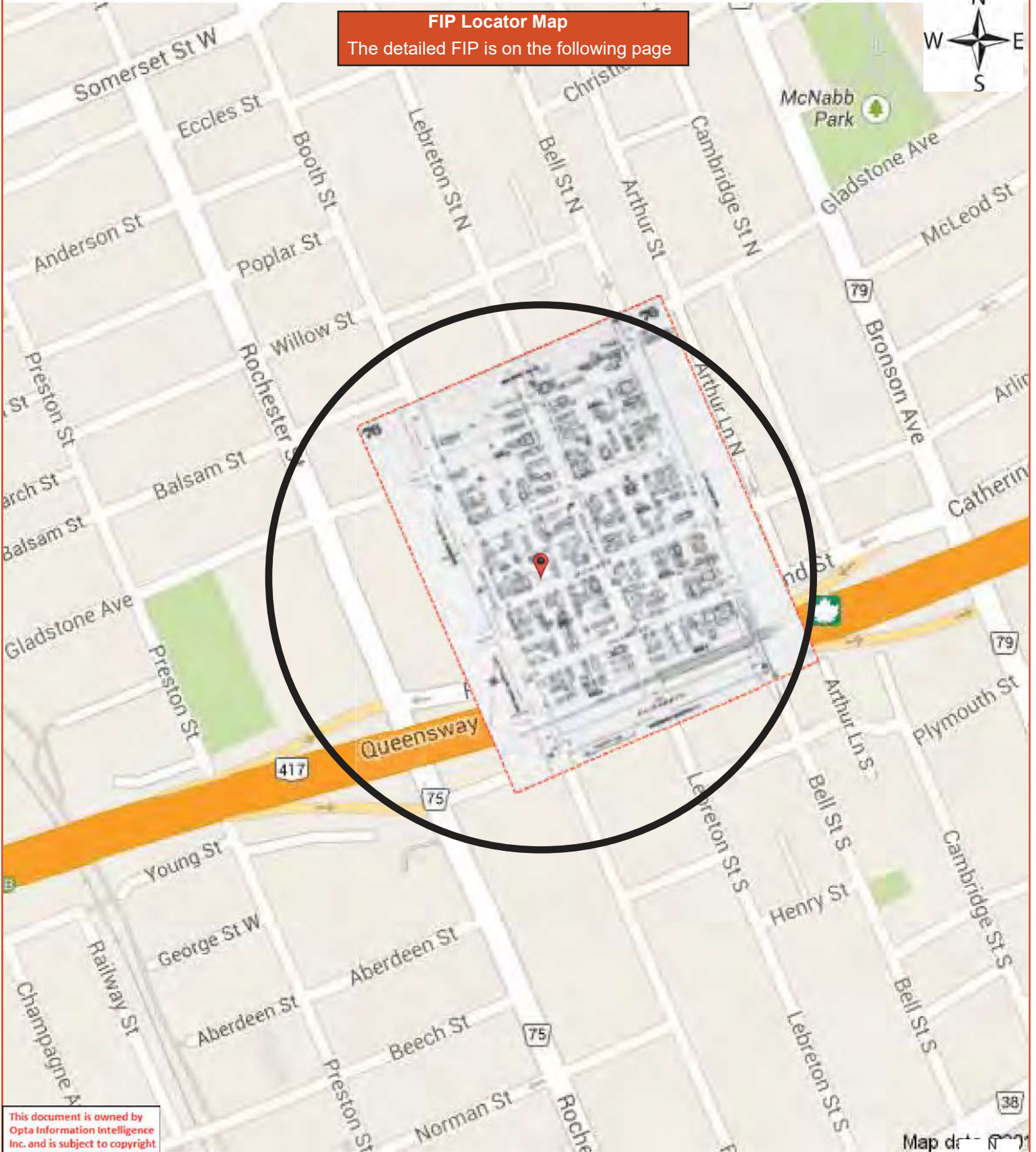
DIVISION

108


SHEET No 71



FIP Locator Map
The detailed FIP is on the following page



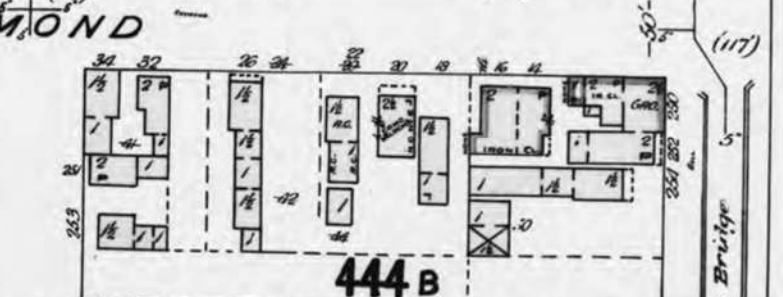
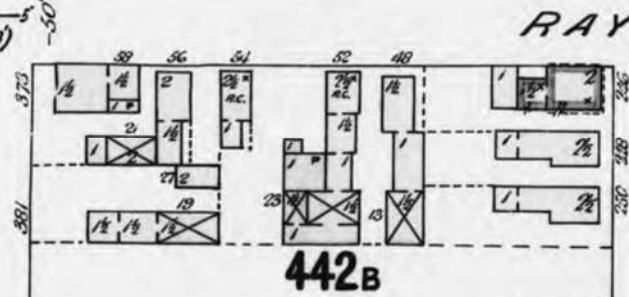
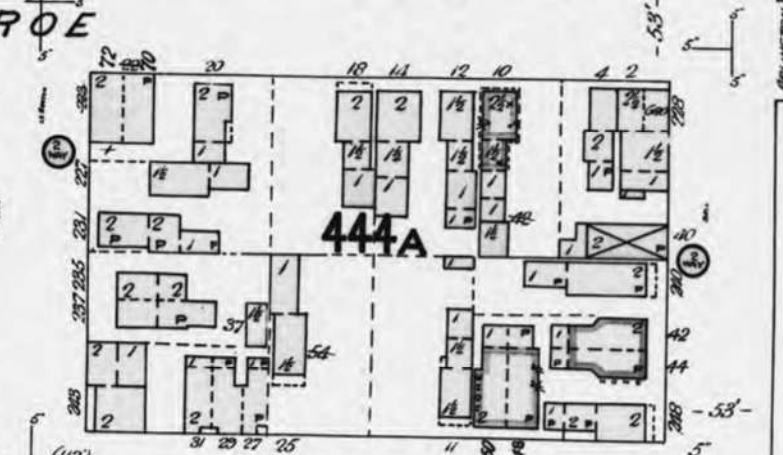
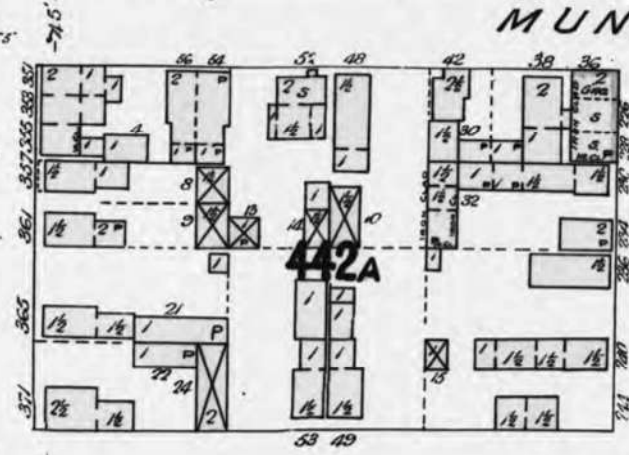
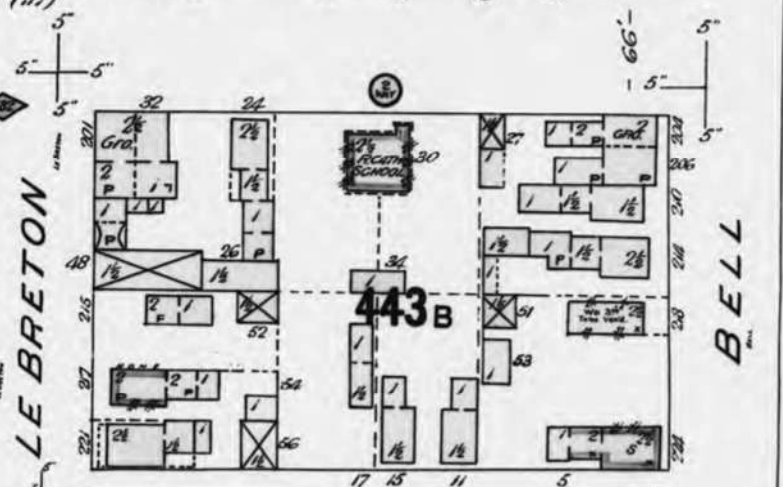
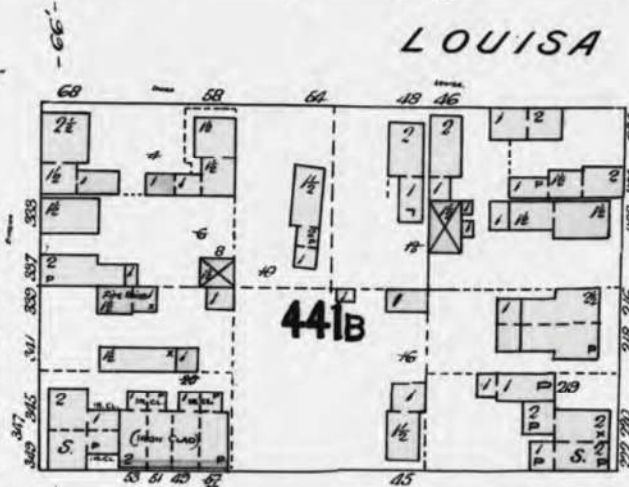
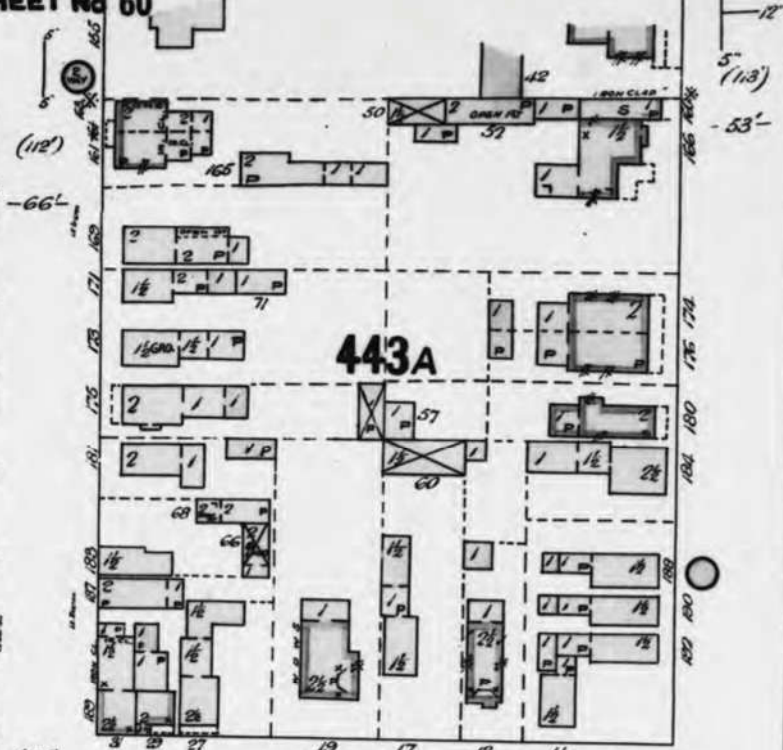
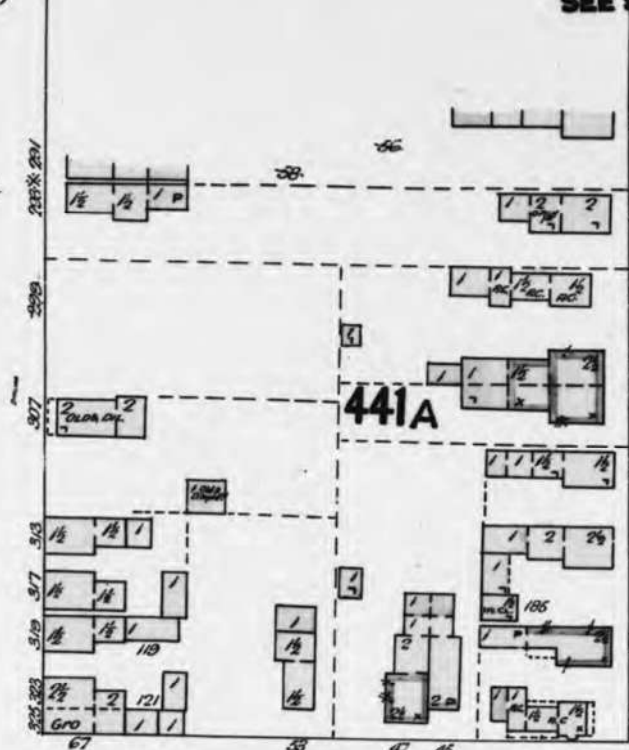
This document is owned by Opta Information Intelligence Inc. and is subject to copyright protection. Please see the full Terms and Conditions at the front of this document.



SEE SHEET No 60

SEE SHEET No 122 (VOL. II)

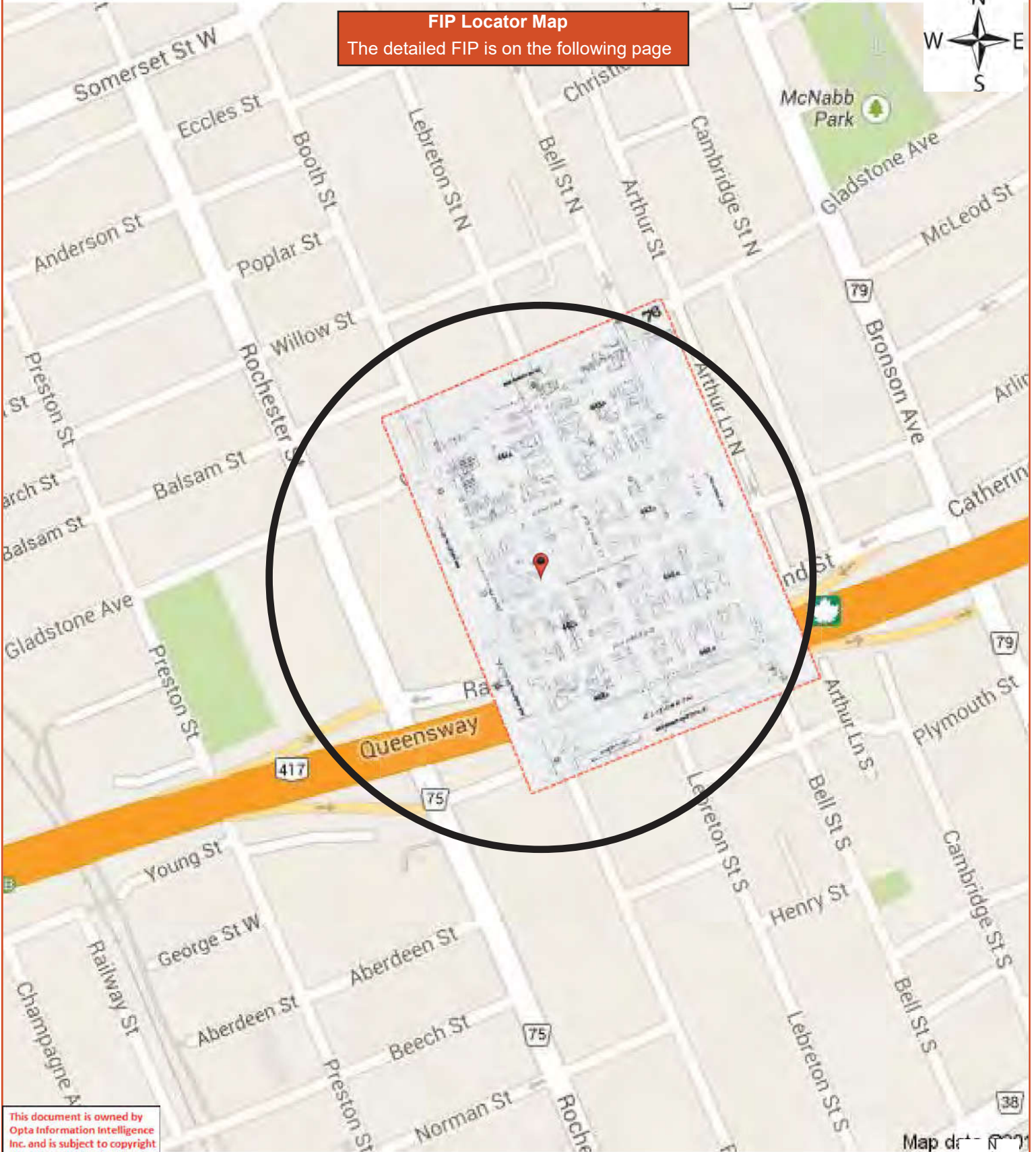
SEE SHEET No 124 (VOL. II)




Canada Atlantic Railway

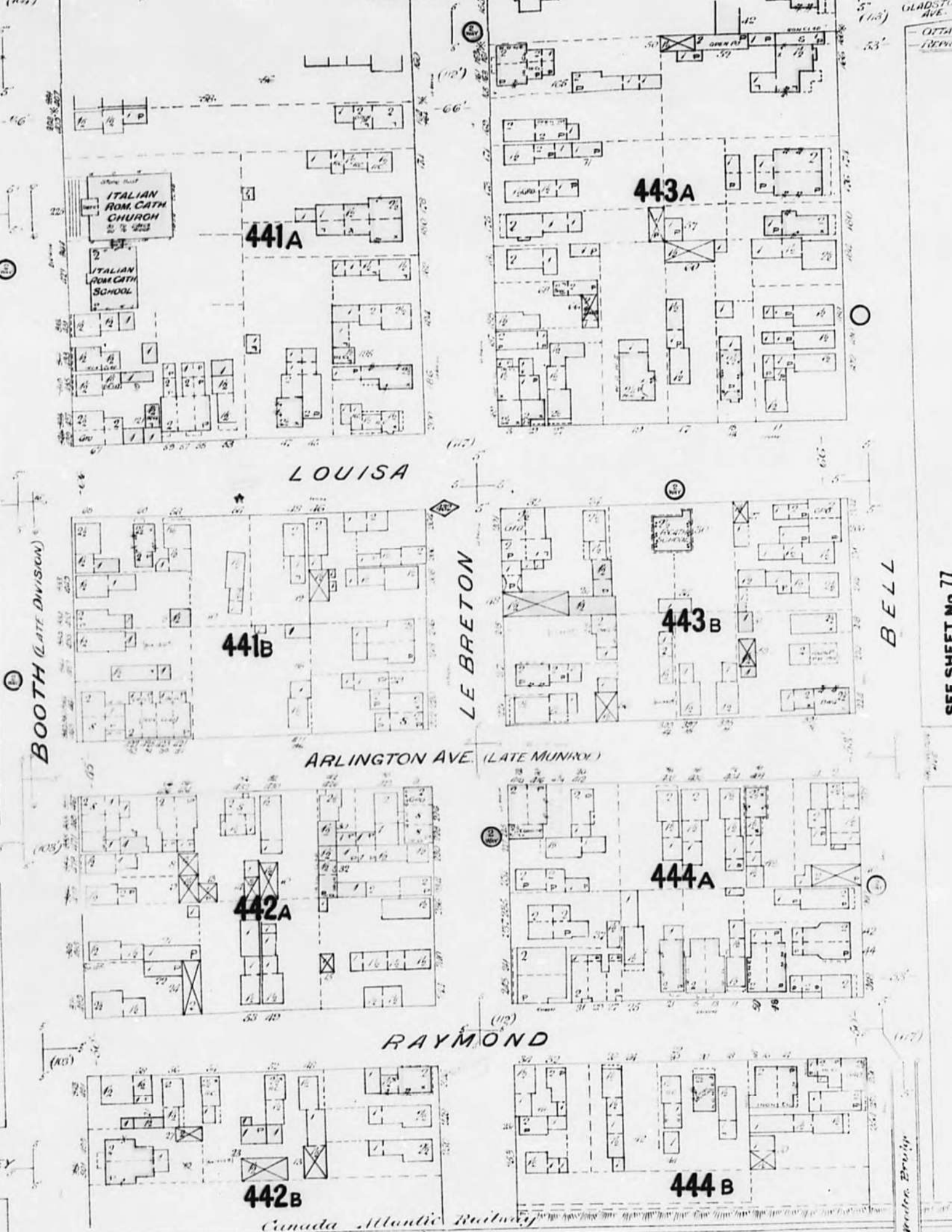
Wooden Bridge

FIP Locator Map
The detailed FIP is on the following page



This document is owned by Opta Information Intelligence Inc. and is subject to copyright protection. Please see the full Terms and Conditions at the front of this document.





ITALIAN ROM. CATH. CHURCH
ITALIAN ROM. CATH. SCHOOL

441A

443A

LOUISA

BOOTH (LATE DIVISION)

441B

LE BRETON

443B

BELL

ARLINGTON AVE. (LATE MUNROE)

442A

444A

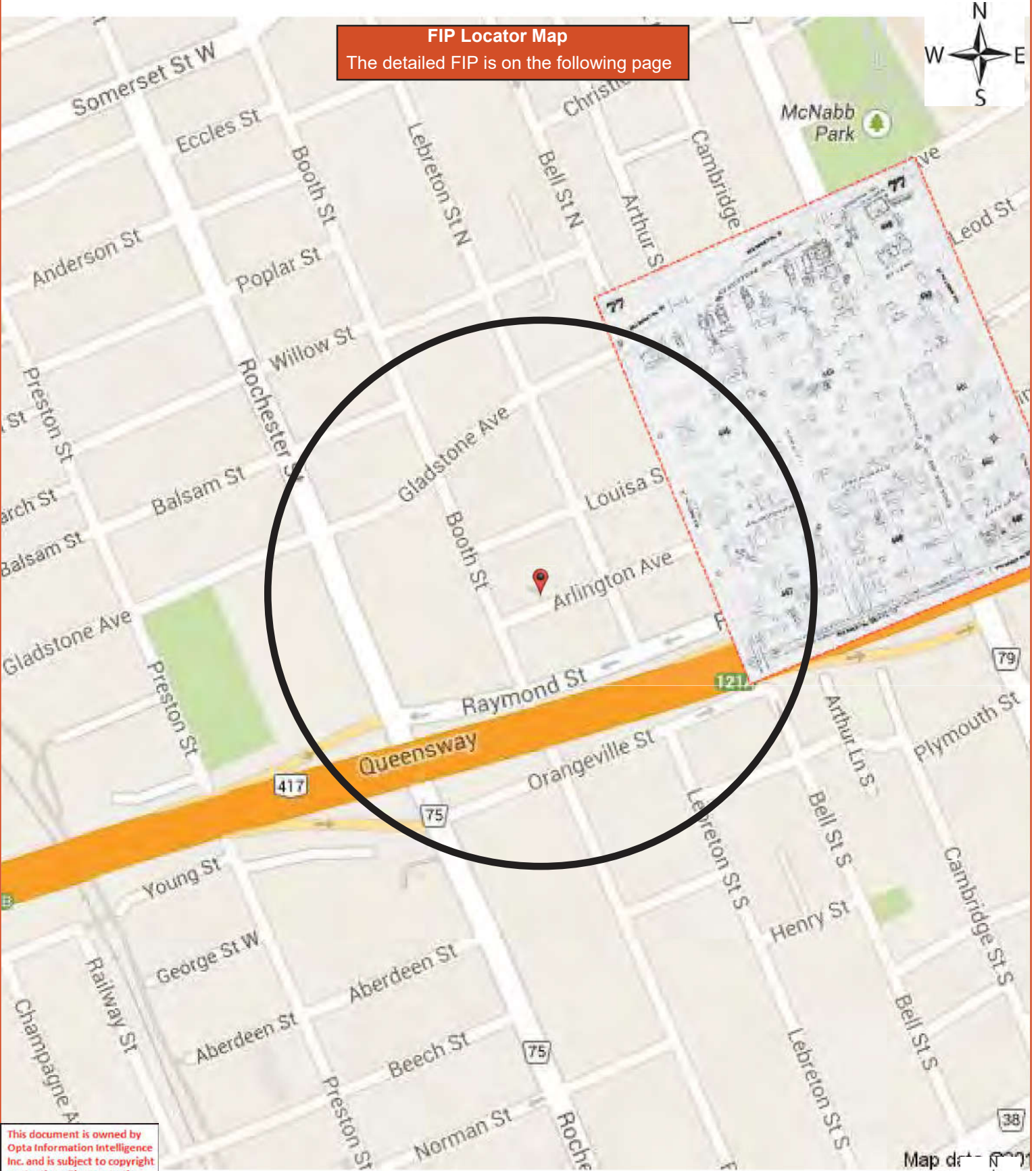
RAYMOND

442B

444B


Canada Atlantic Railway

See Sheet No. 77



FIP Locator Map
The detailed FIP is on the following page

This document is owned by Opta Information Intelligence Inc. and is subject to copyright protection. Please see the full Terms and Conditions at the front of this document.



SHEET No 60

SEE SHEET No 61

GLADSTONE AVE. (FORMERLY EMILY)

GLADSTONE AVE.

445

446

449

450

FLORA

451

ARLINGTON AVE.

ARCHIBALD

BRONSON AVE. (LATE) CONCESSION

452

447

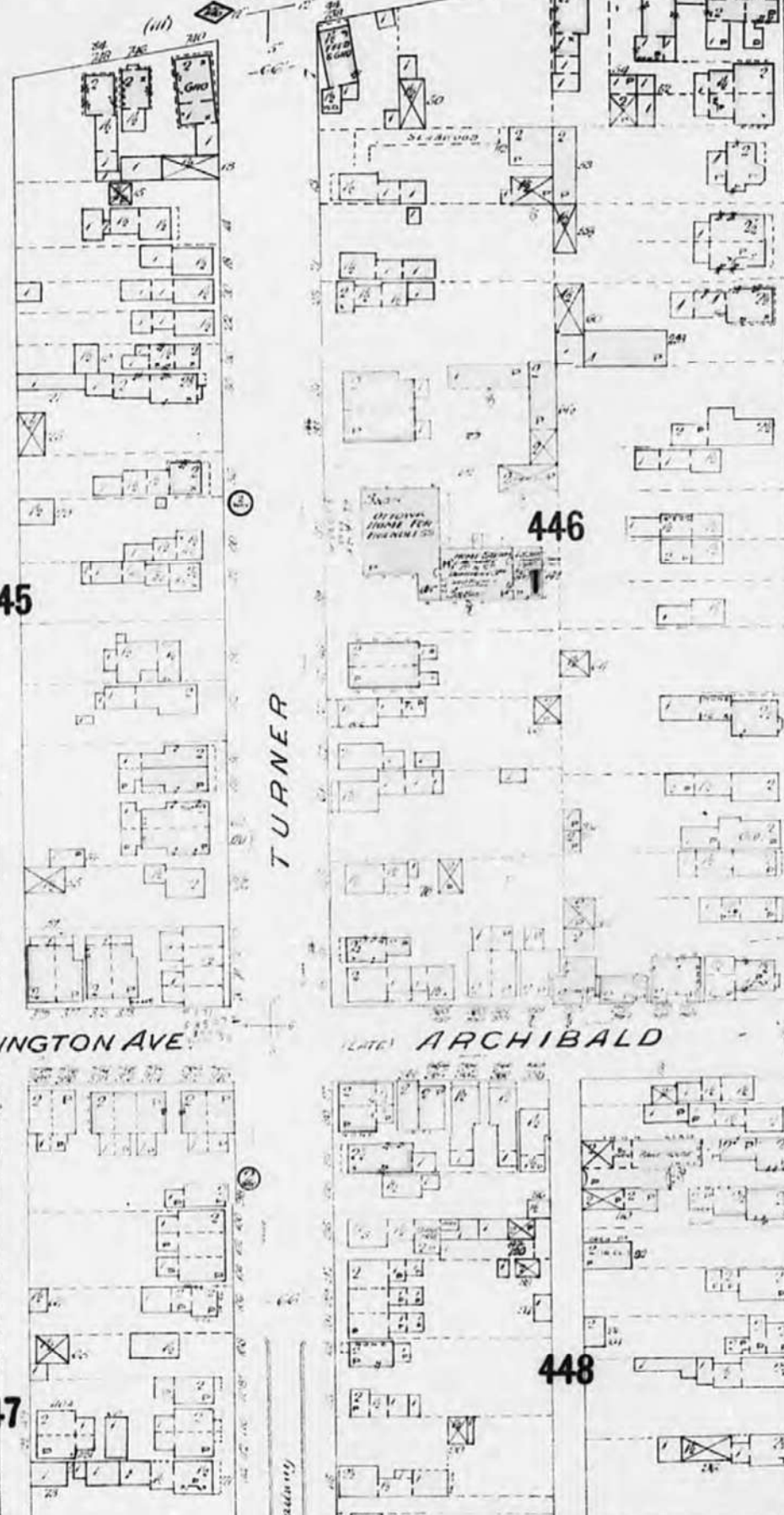
448

CATHARINE

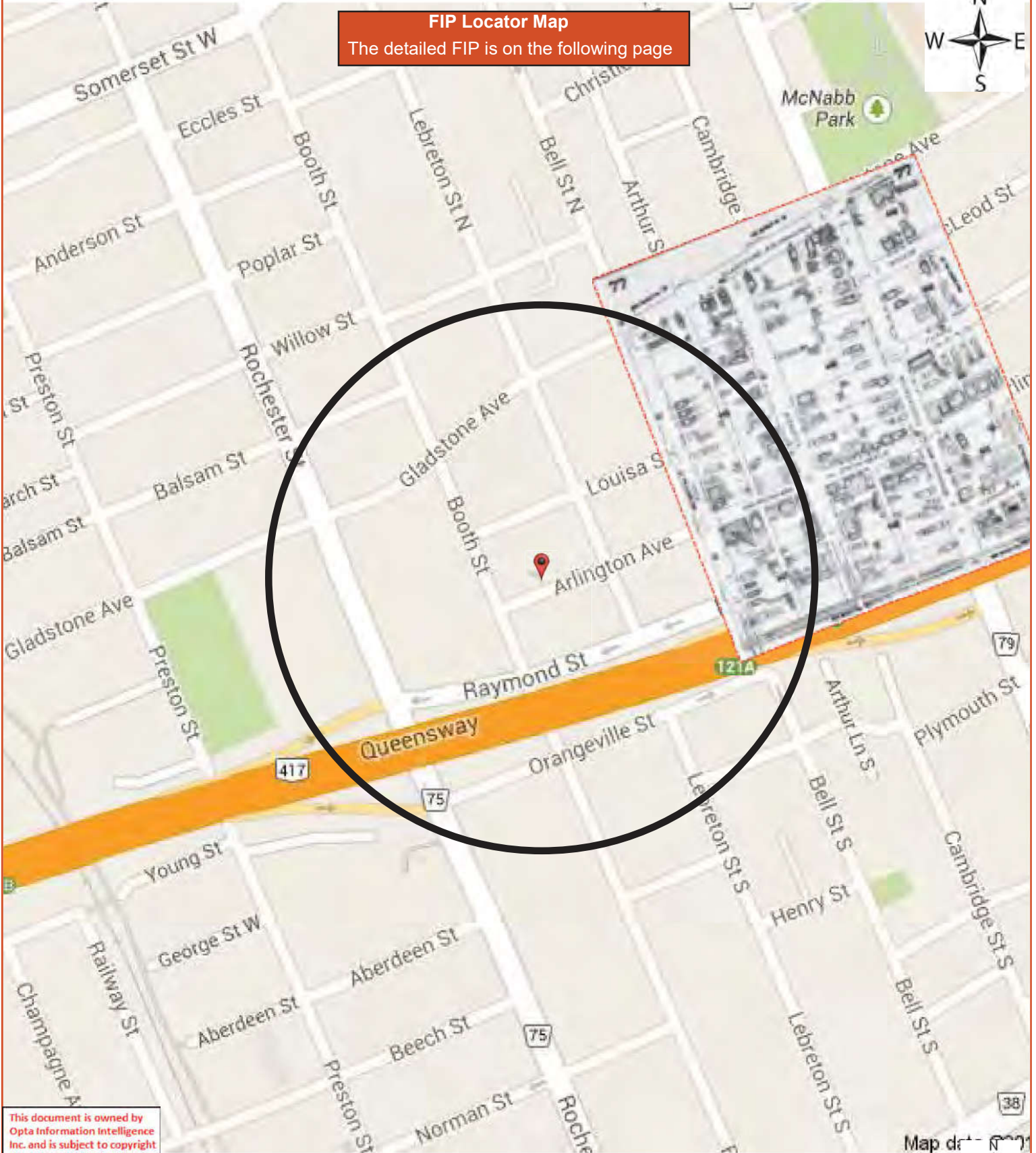
486

BELL ST. METH CHURCH

PLANNING MILL



FIP Locator Map
The detailed FIP is on the following page



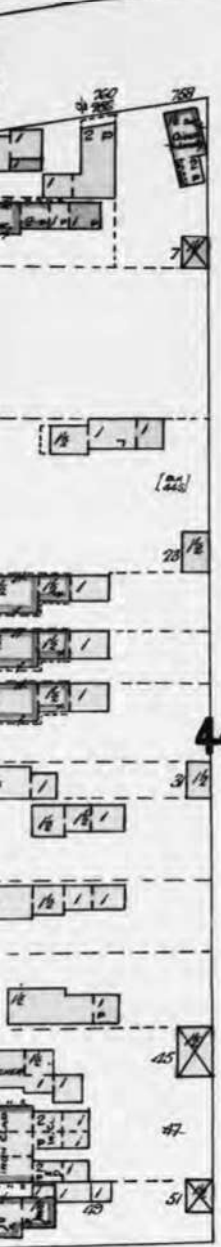
This document is owned by Opta Information Intelligence Inc. and is subject to copyright protection. Please see the full Terms and Conditions at the front of this document.

Map data



ARTHUR

GLADSTONE AVE. (FORMERLY EMILY)



445

TURNER

446

ARLINGTON AVE.

(LATE) ARCHIBALD



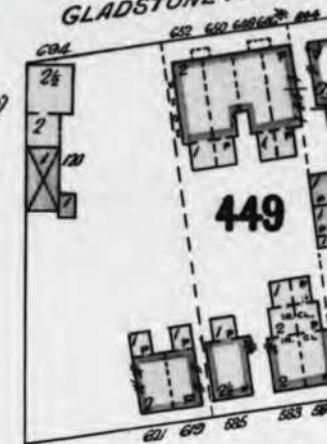
447

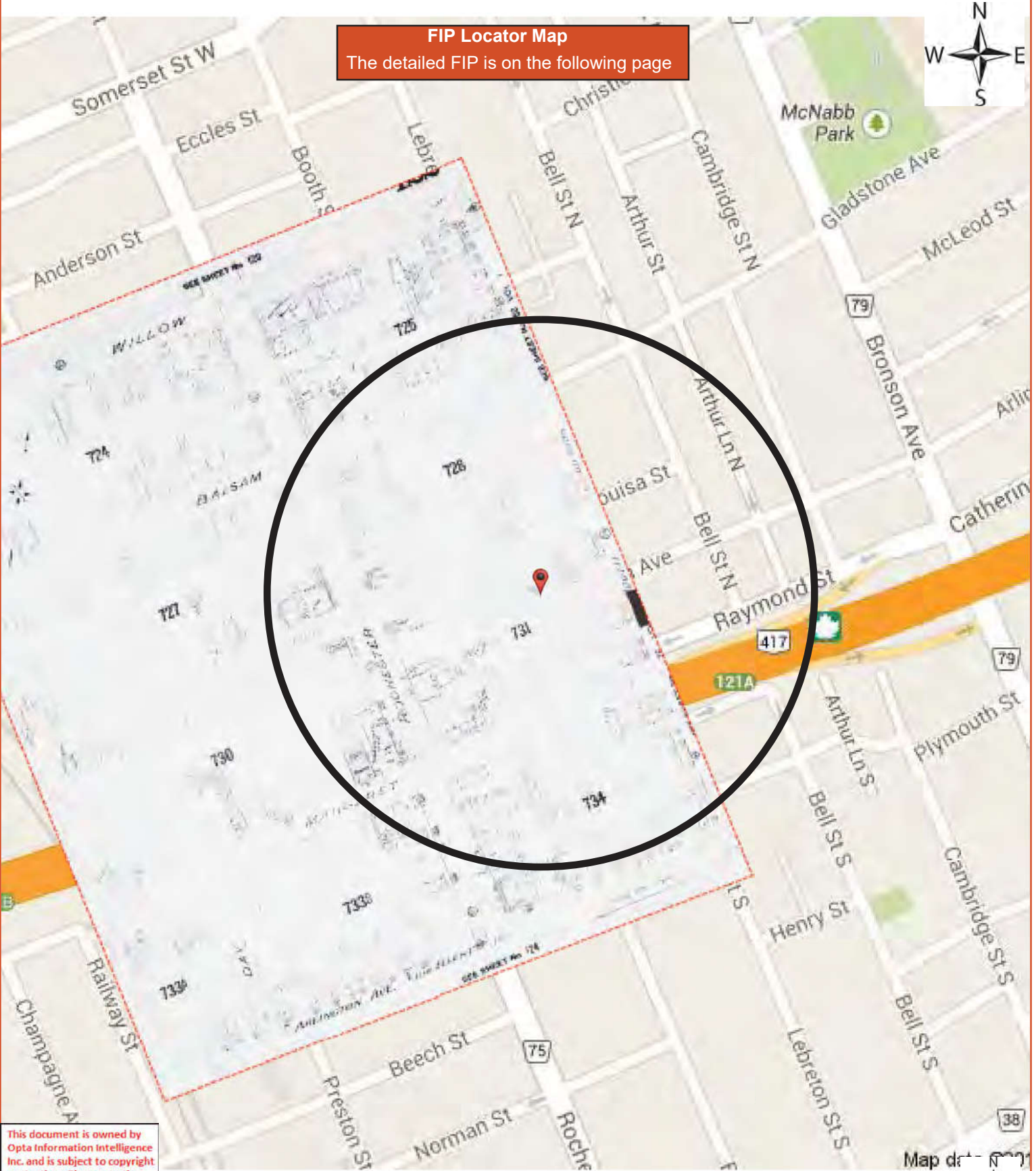
Railway

448

CONCESSION

BRONSON AVE. (LATE)






FIP Locator Map
The detailed FIP is on the following page



This document is owned by Opta Information Intelligence Inc. and is subject to copyright protection. Please see the full Terms and Conditions at the front of this document.



WILLOW

724

725

BALSAM

727

728

PINE

ROCHESTER

730

731

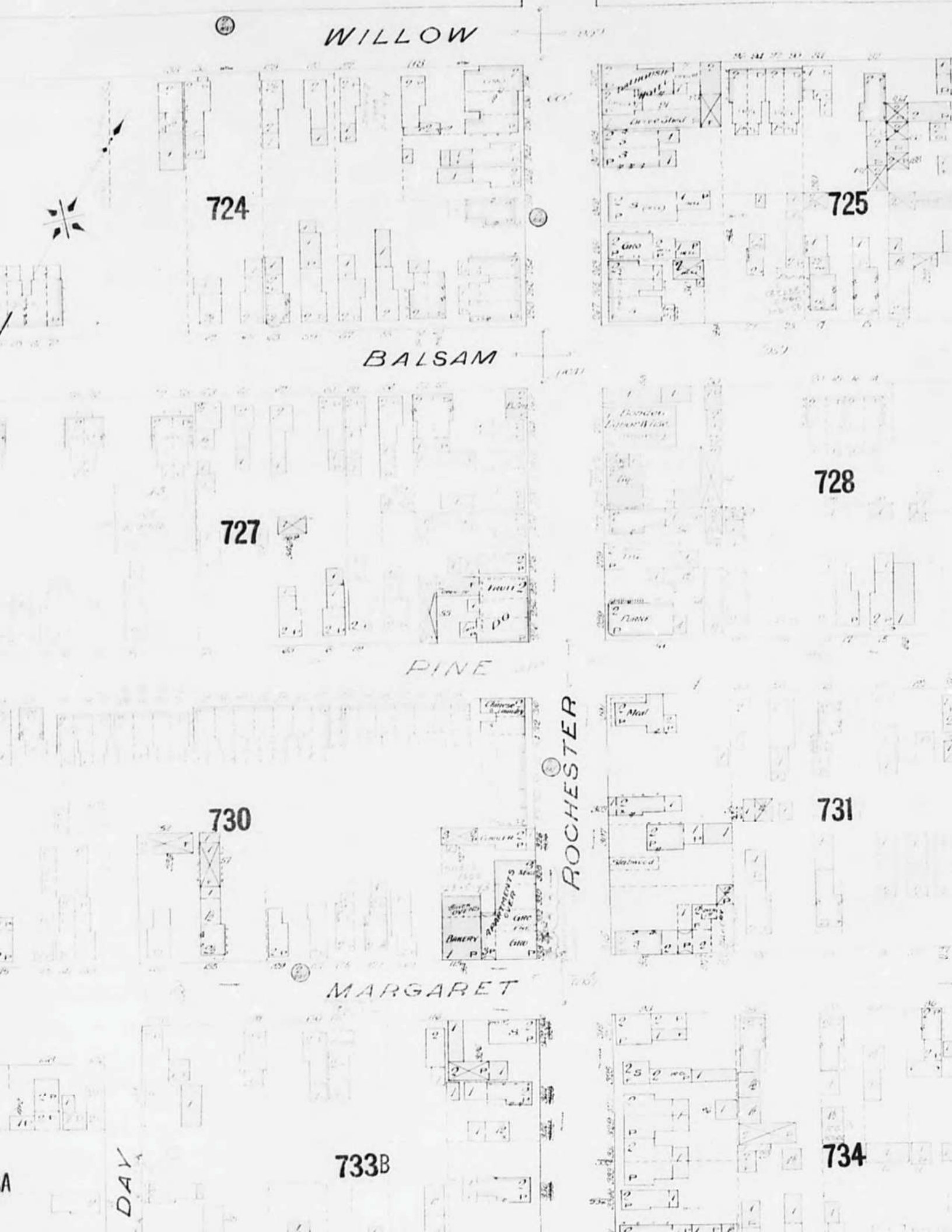
MARGARET

733B

734

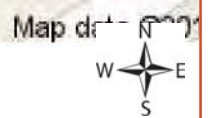
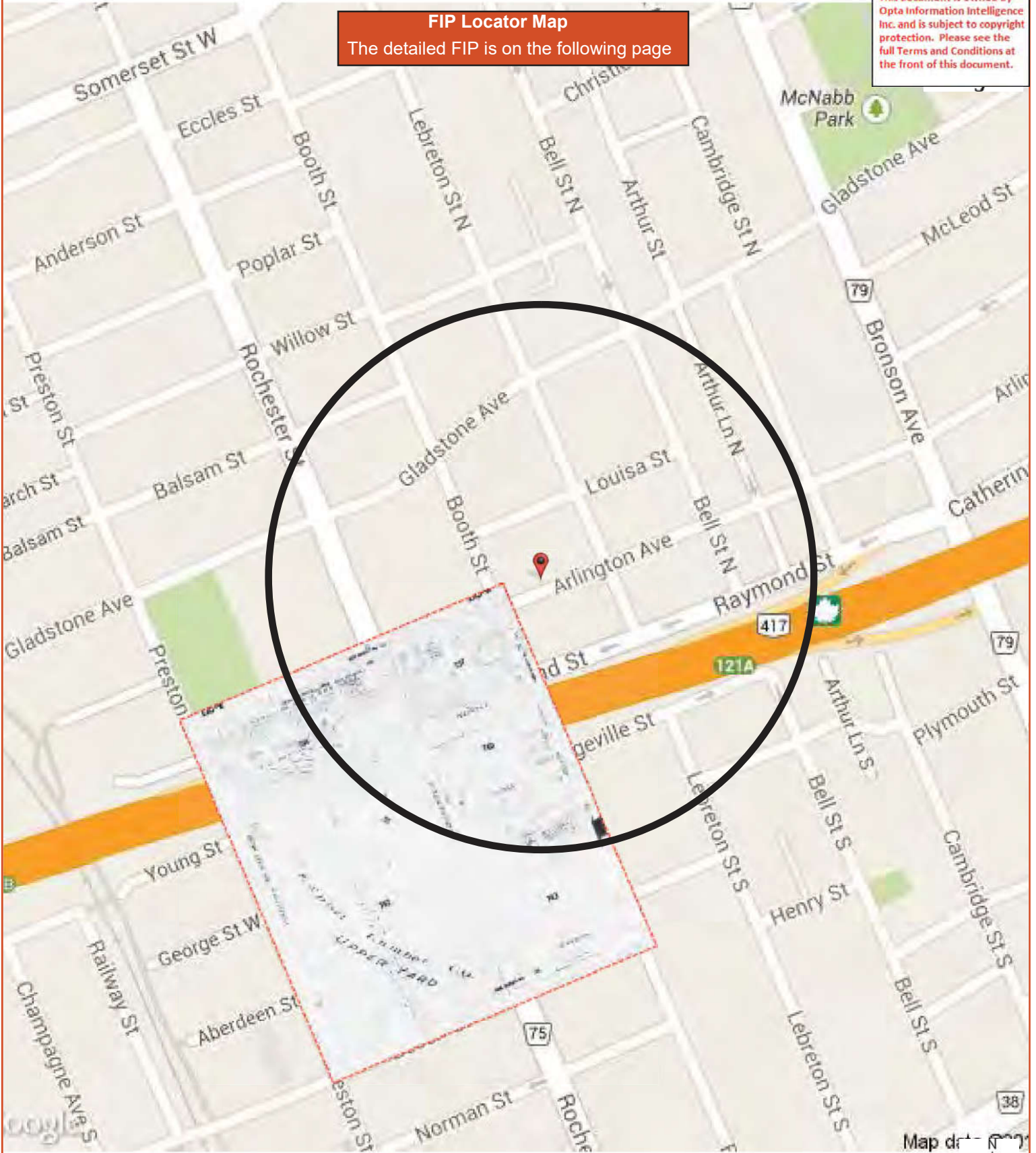
DAY

A



This document is owned by Opta Information Intelligence Inc. and is subject to copyright protection. Please see the full Terms and Conditions at the front of this document.

FIP Locator Map
The detailed FIP is on the following page



ARLINGTON (EX) AVE. (LATE ELLEN)

736

J. G. BUTTERWORTH LTD
Coal Shed
Coal chute & SHED
Coal Shed

737

KENNEY

Grand Truck Rd.

740

LYDIA

ROCHESTER CO.

742



Division of Ordnance
Fuel Washing Station
& Oil Distilling
Laboratory

Coal Shed

Government Property


743

BRYSON

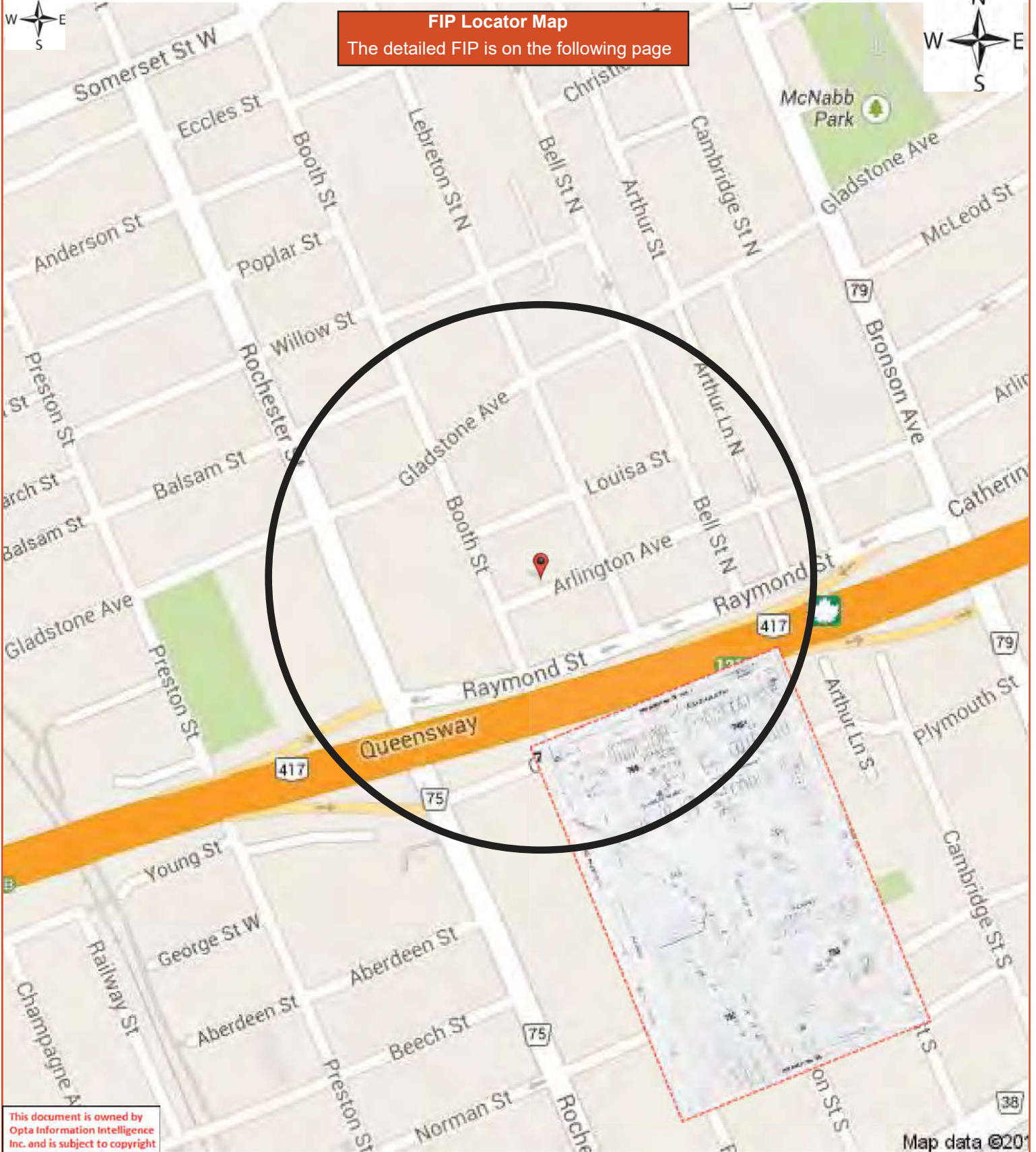
Exp. Oil

UPPER YARD CO.
Lumber Yard





FIP Locator Map
The detailed FIP is on the following page



This document is owned by Opta Information Intelligence Inc. and is subject to copyright protection. Please see the full Terms and Conditions at the front of this document.

744

746A

PLYMOUTH AVE.

(LATE DOLLY VARDEN)

745

746B

Yard is shown
Complete 100.0 x 40.0
on sheet No 100

LE BRETON

HENRY

753

752

BOOTH (LATE DIVISION)

R.

B.

O.

O.

O.

O.

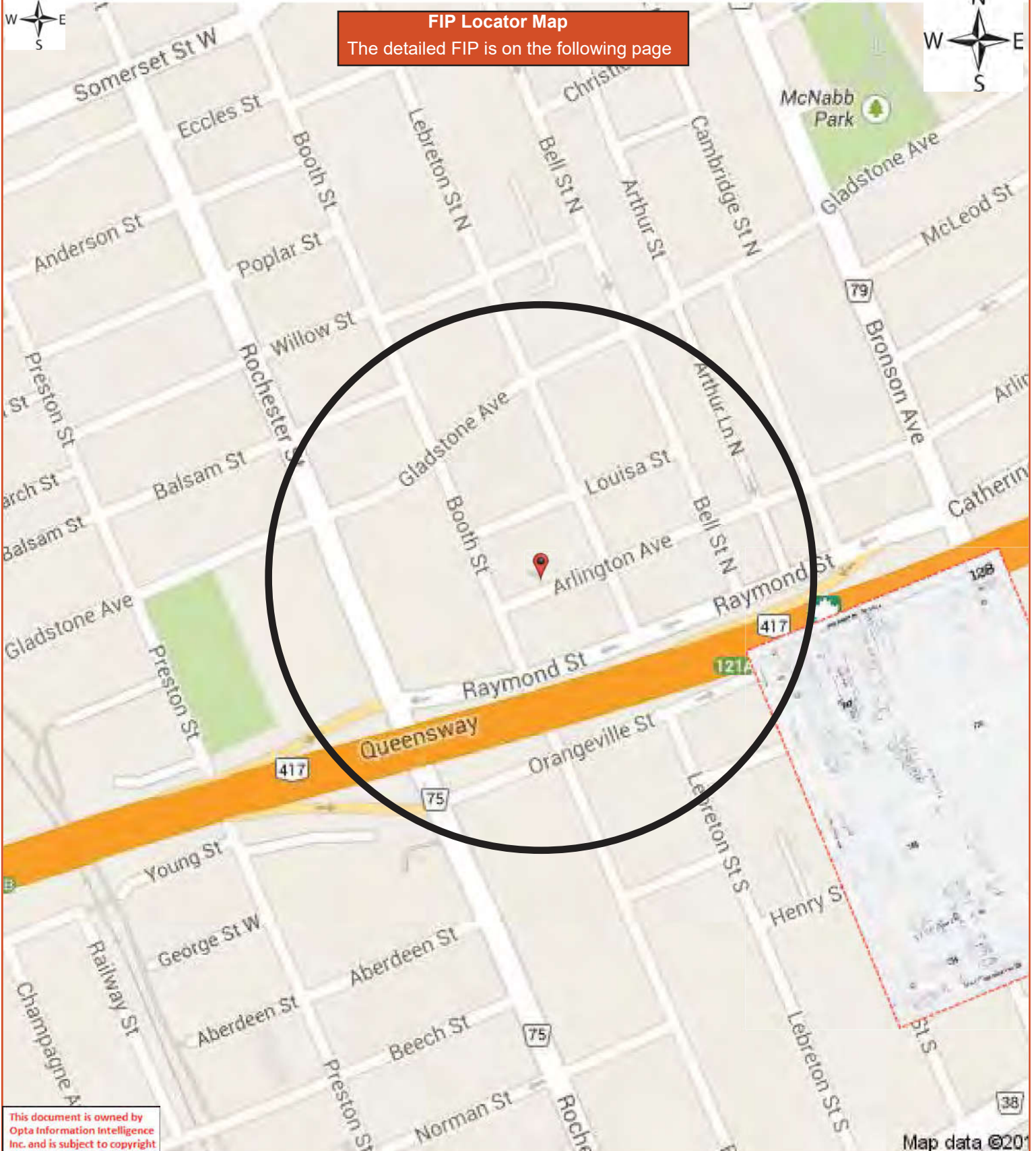
L.

A.

TORAGE



FIP Locator Map
The detailed FIP is on the following page



BELL

747

BELL ST. LANE

748

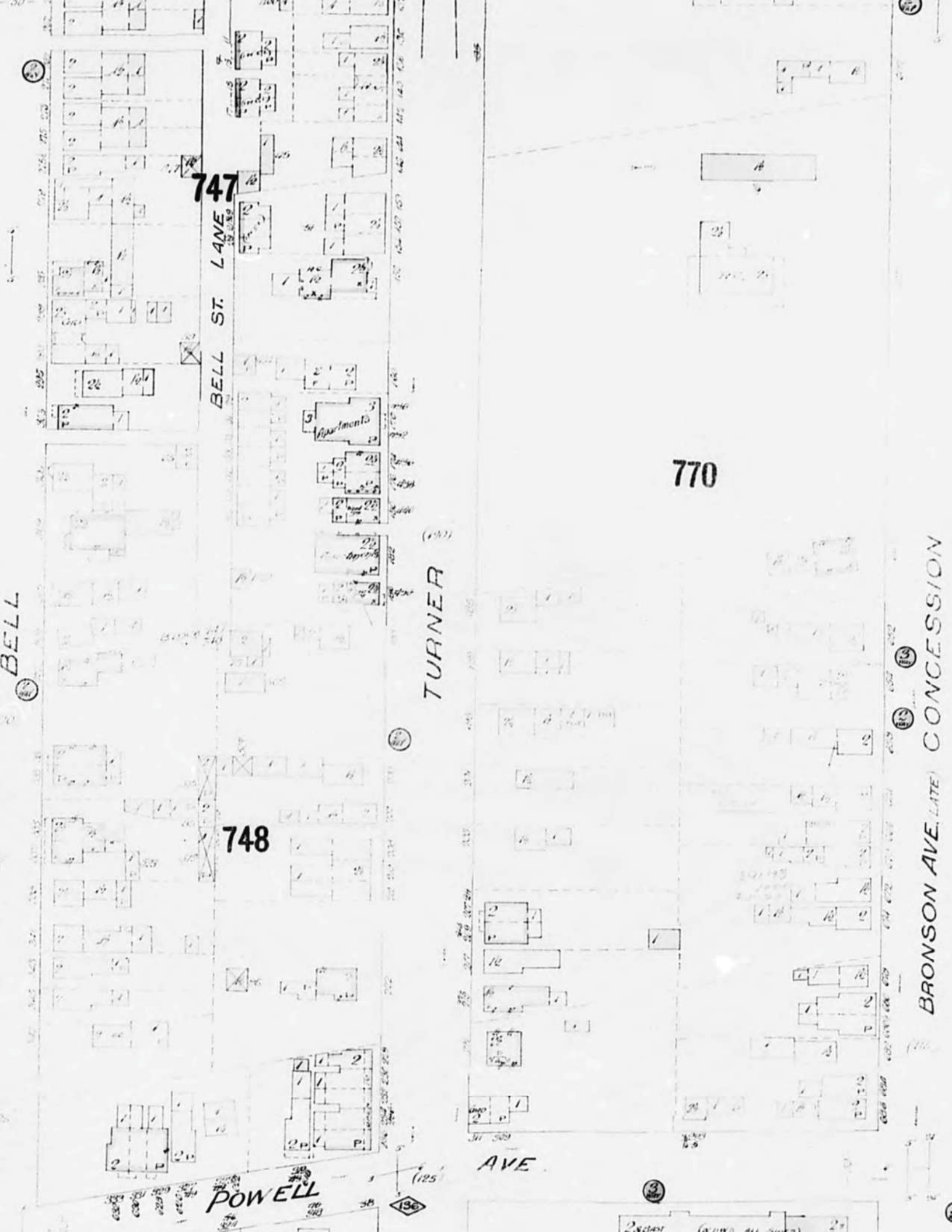
POWELL

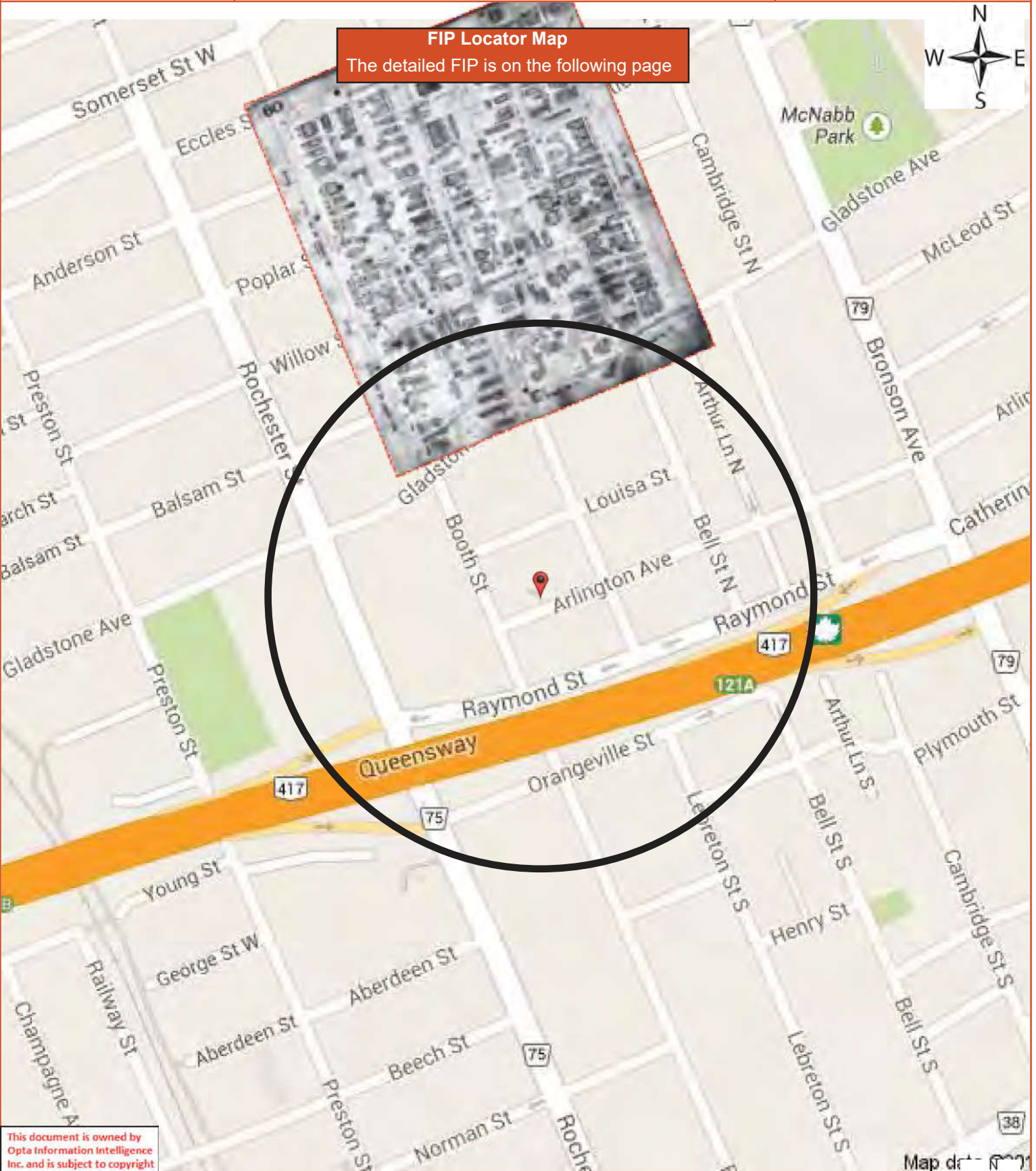
TURNER

770

AVE

BRONSON AVE. (LATE) CONCESSION

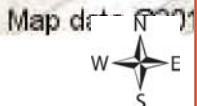




FIP Locator Map
The detailed FIP is on the following page



This document is owned by Opta Information Intelligence Inc. and is subject to copyright protection. Please see the full Terms and Conditions at the front of this document.



ECCLES

F. X. LADEROUTE
AGENT
292 LAURIER WEST
OTTAWA, ONT.

350

CHRISTIE

354

353

LE BRETON

SARUA

357


355

356

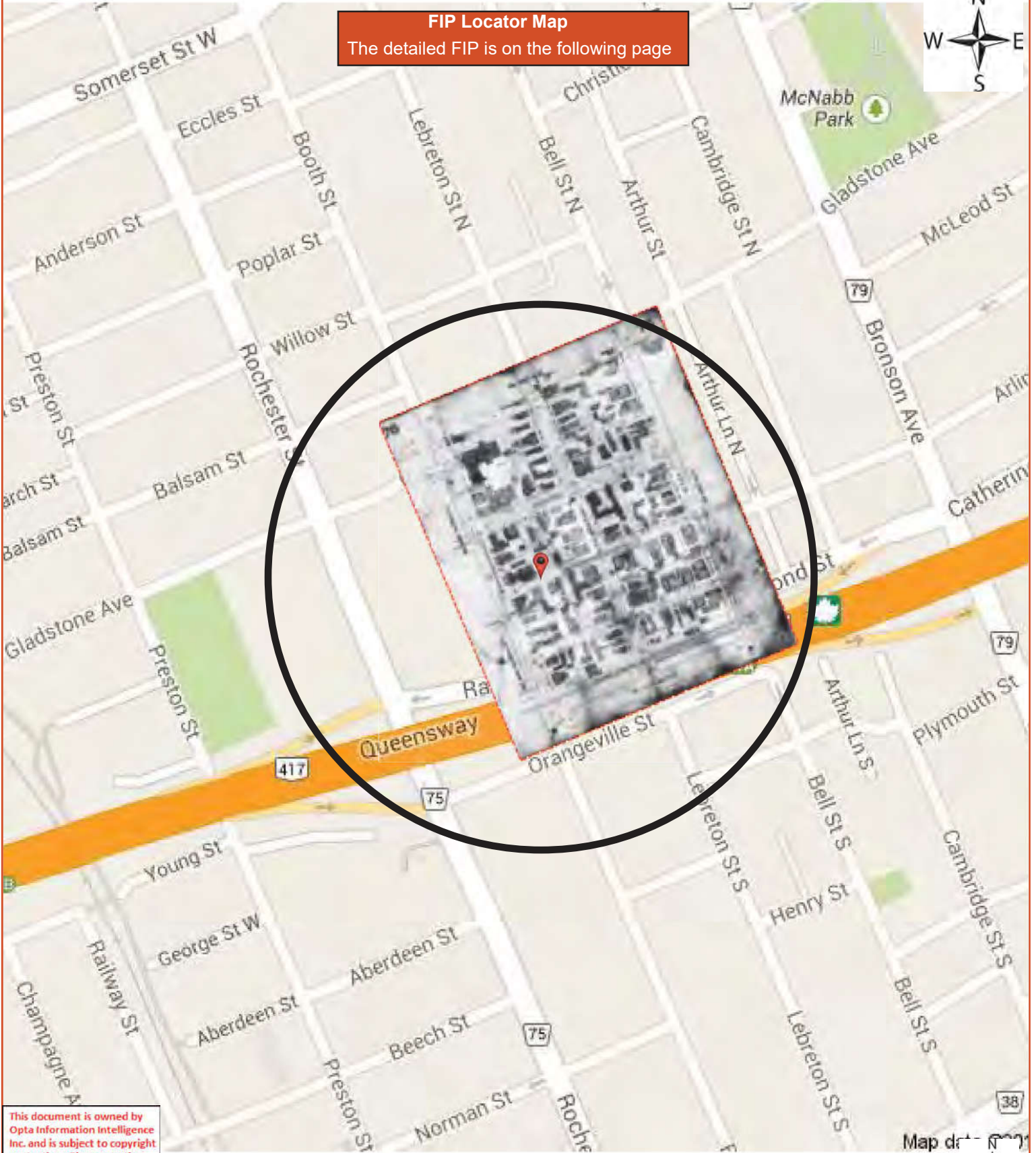
Scattered
Lumber

GADSTONE AVE

(LATE DIVISION)



FIP Locator Map
The detailed FIP is on the following page

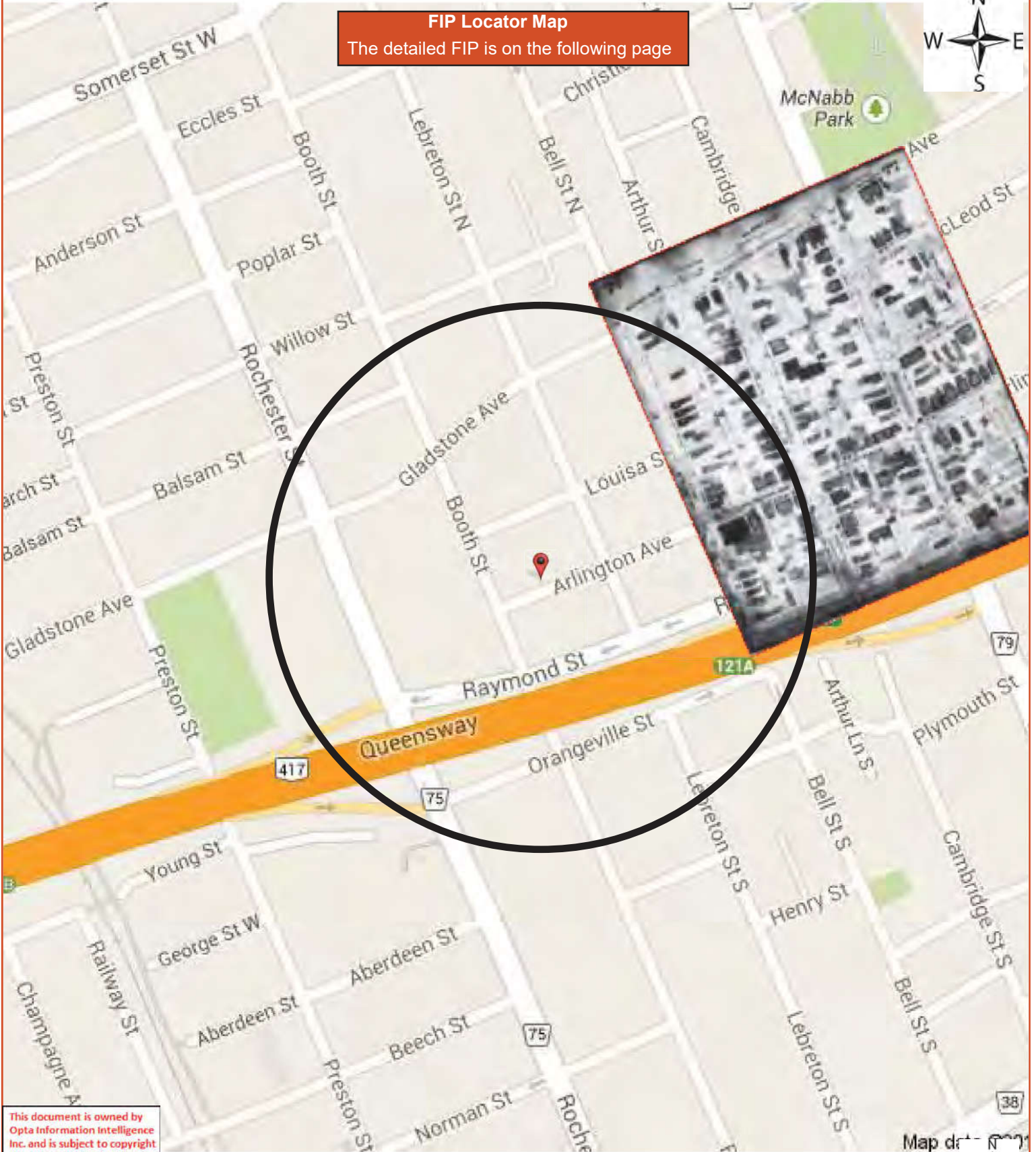


This document is owned by Opta Information Intelligence Inc. and is subject to copyright protection. Please see the full Terms and Conditions at the front of this document.


Map data



FIP Locator Map
The detailed FIP is on the following page



This document is owned by Opta Information Intelligence Inc. and is subject to copyright protection. Please see the full Terms and Conditions at the front of this document.



E SHEET No. 60

SEE SHEET No. 61

F. X. LADERROUTE

EST
ONT.

GLADSTONE AVE. (FORMERLY EMILY)

GLADSTONE AVE

445

446

449

450

451

452

TURNER

CONCESSION

ARLINGTON AVE.

(LATE) ARCHIBALD

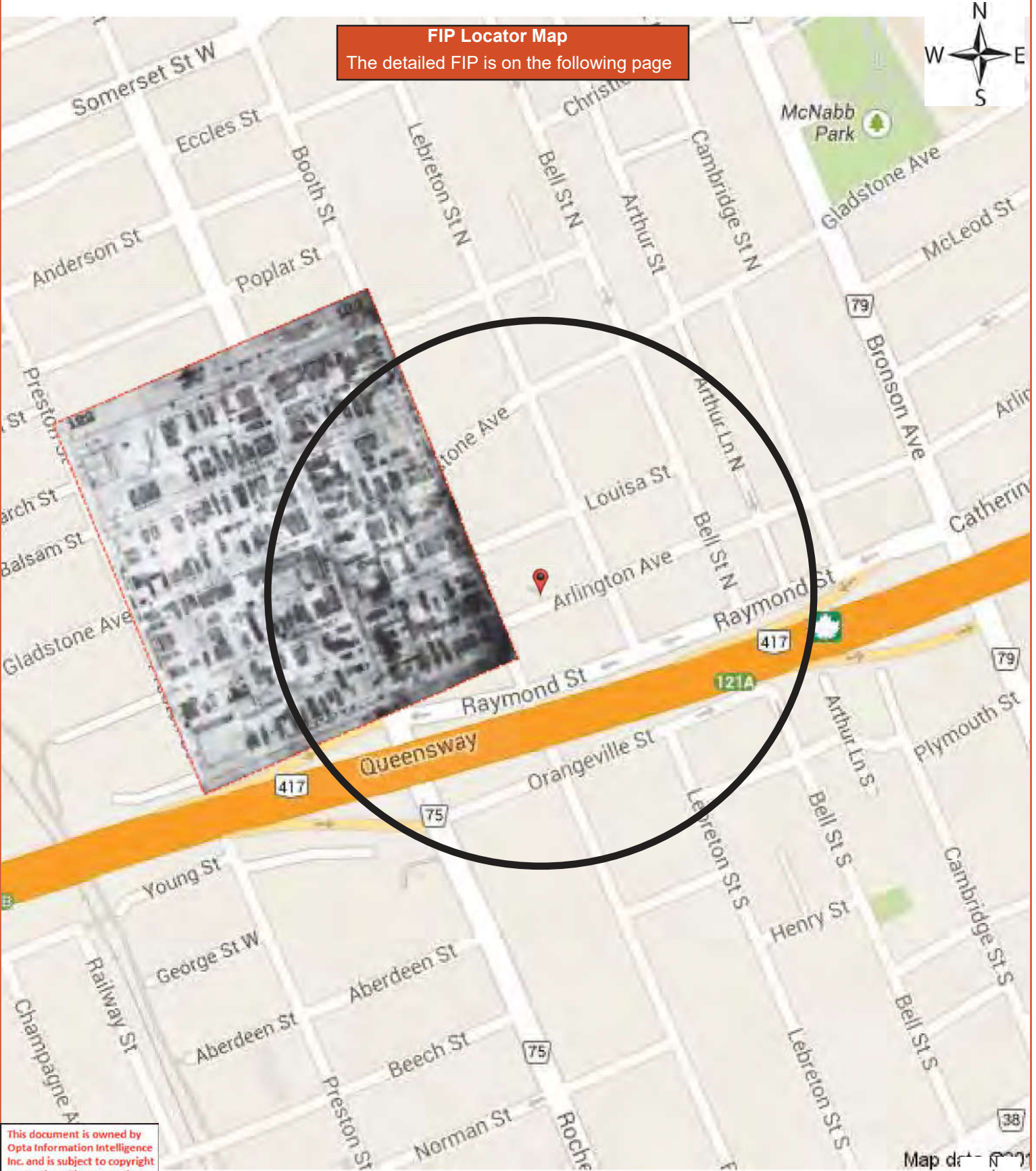
BRONSON AVE. (LAT)

447

448

CATHARINE

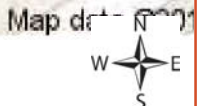




FIP Locator Map
The detailed FIP is on the following page




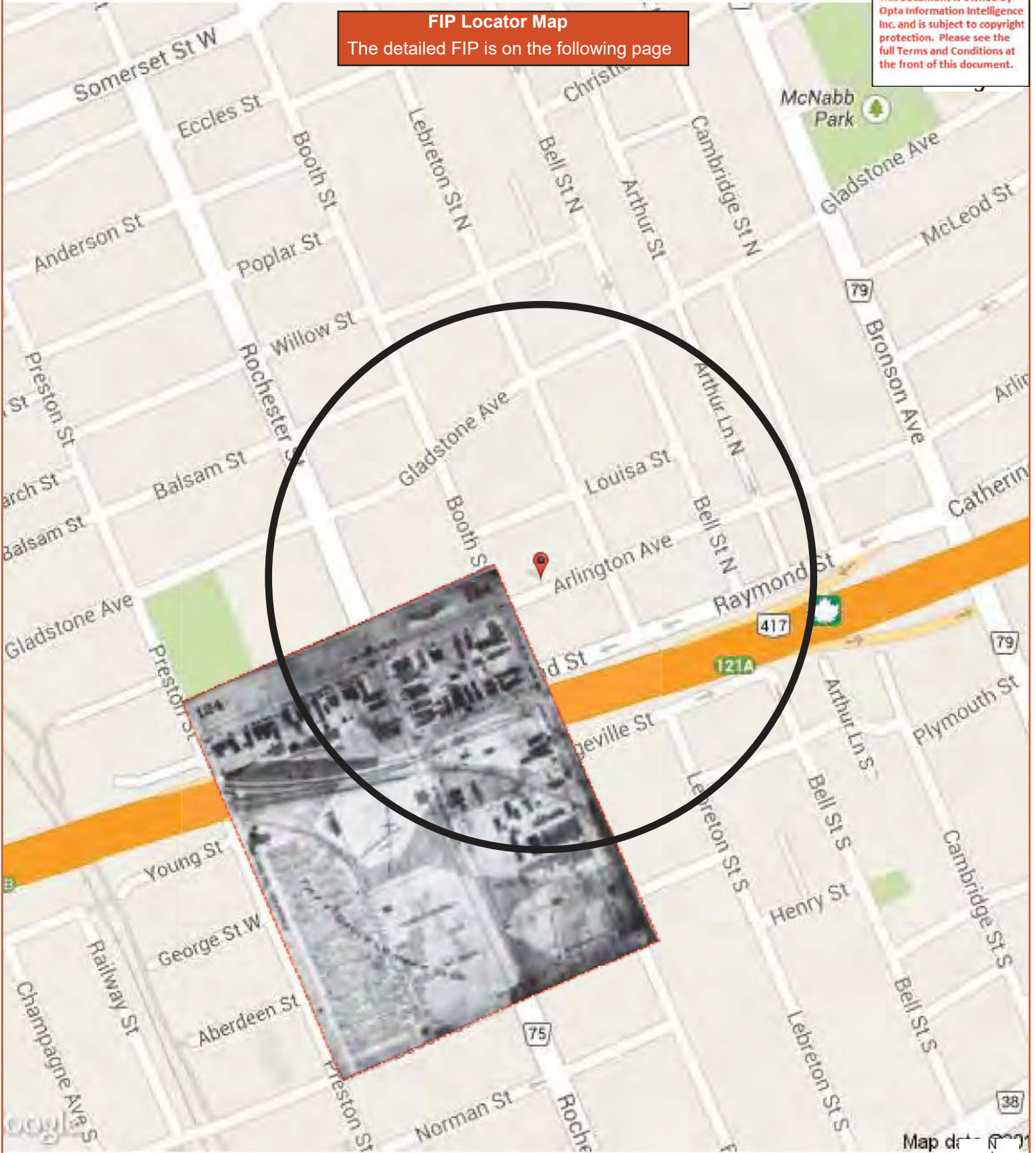
This document is owned by Opta Information Intelligence Inc. and is subject to copyright protection. Please see the full Terms and Conditions at the front of this document.





This document is owned by Opta Information Intelligence Inc. and is subject to copyright protection. Please see the full Terms and Conditions at the front of this document.

FIP Locator Map
The detailed FIP is on the following page



SEE SHEET NO. 122

ARLINGTON (67) AVE. (LATE ELLEN)



736



737

KENNEY



Grand Trunk Ry.



742

DOMINION MESSENGER & SIGNAL SERVICE
WATCHMAN 5 STATIONS HOURLY REPORTS

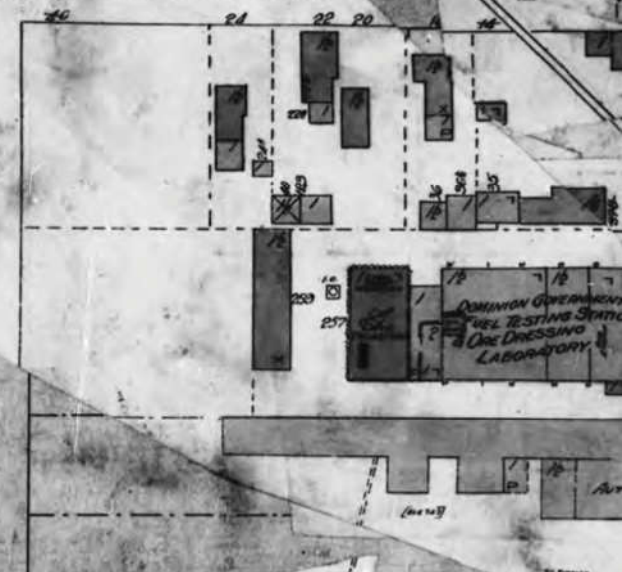


DOCHESTER



740

LYDIA



DOMINION GOVERNMENT
FUEL TESTING STATION
Gas Dressing
LABORATORY

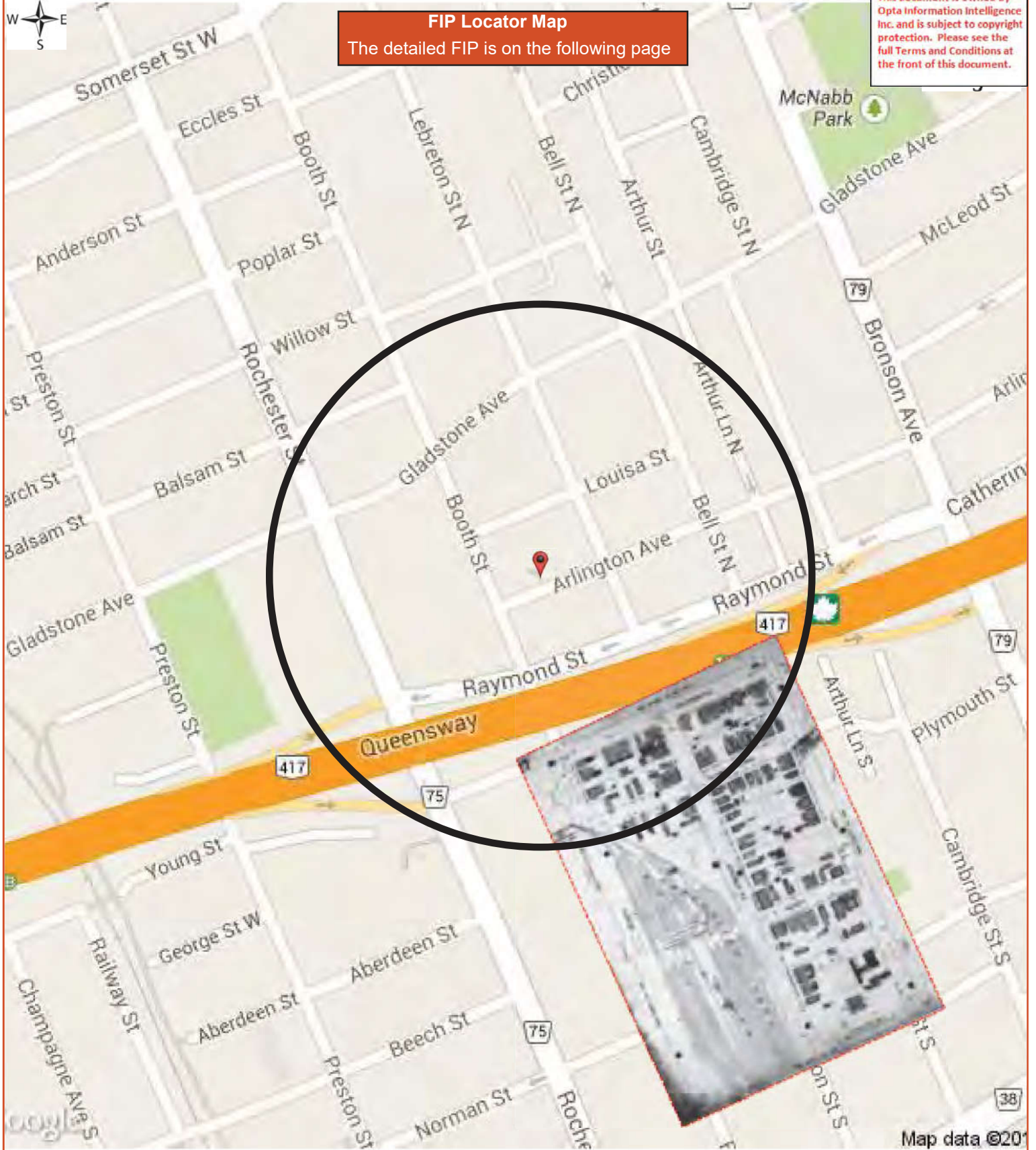
743





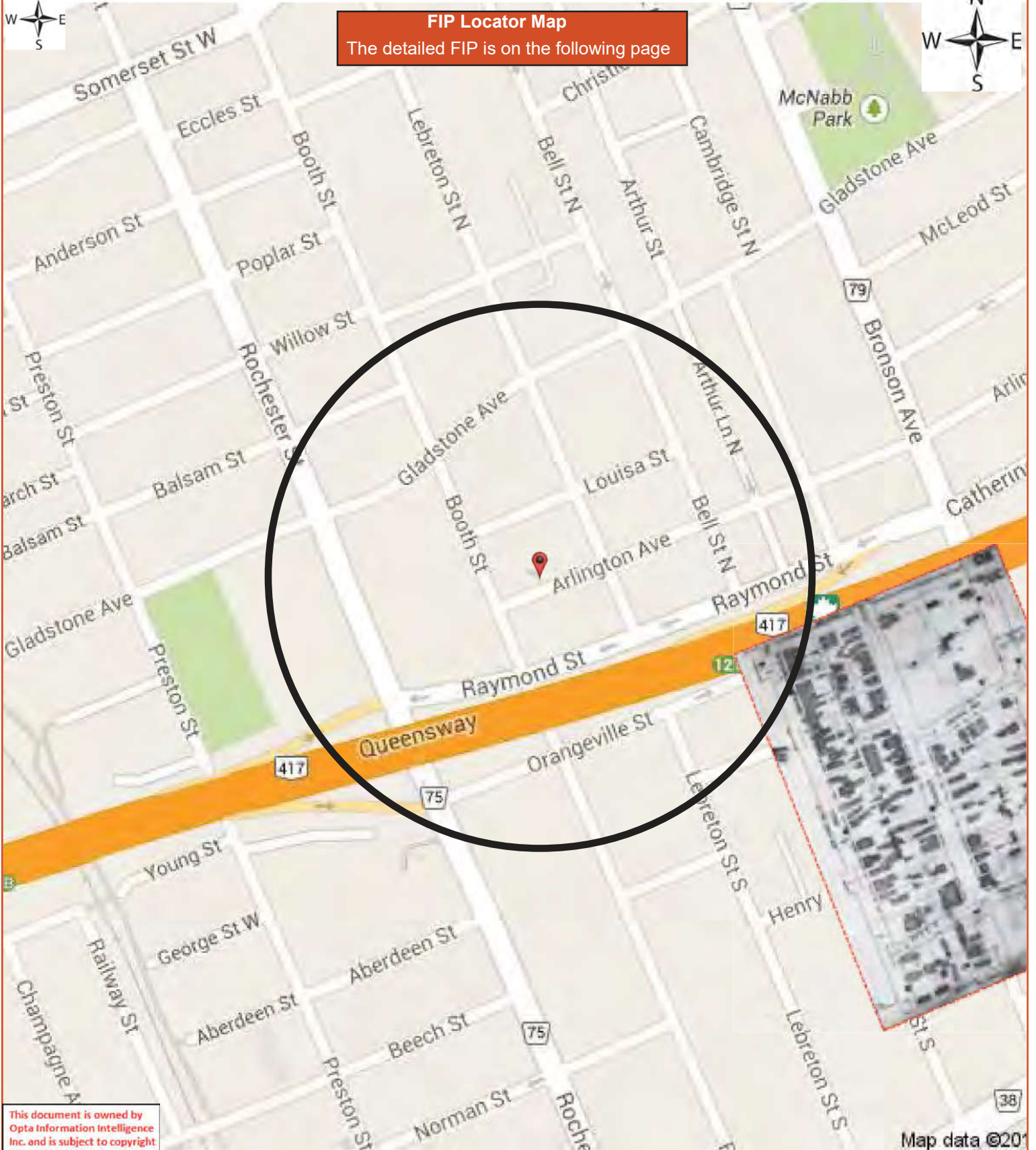
FIP Locator Map
The detailed FIP is on the following page

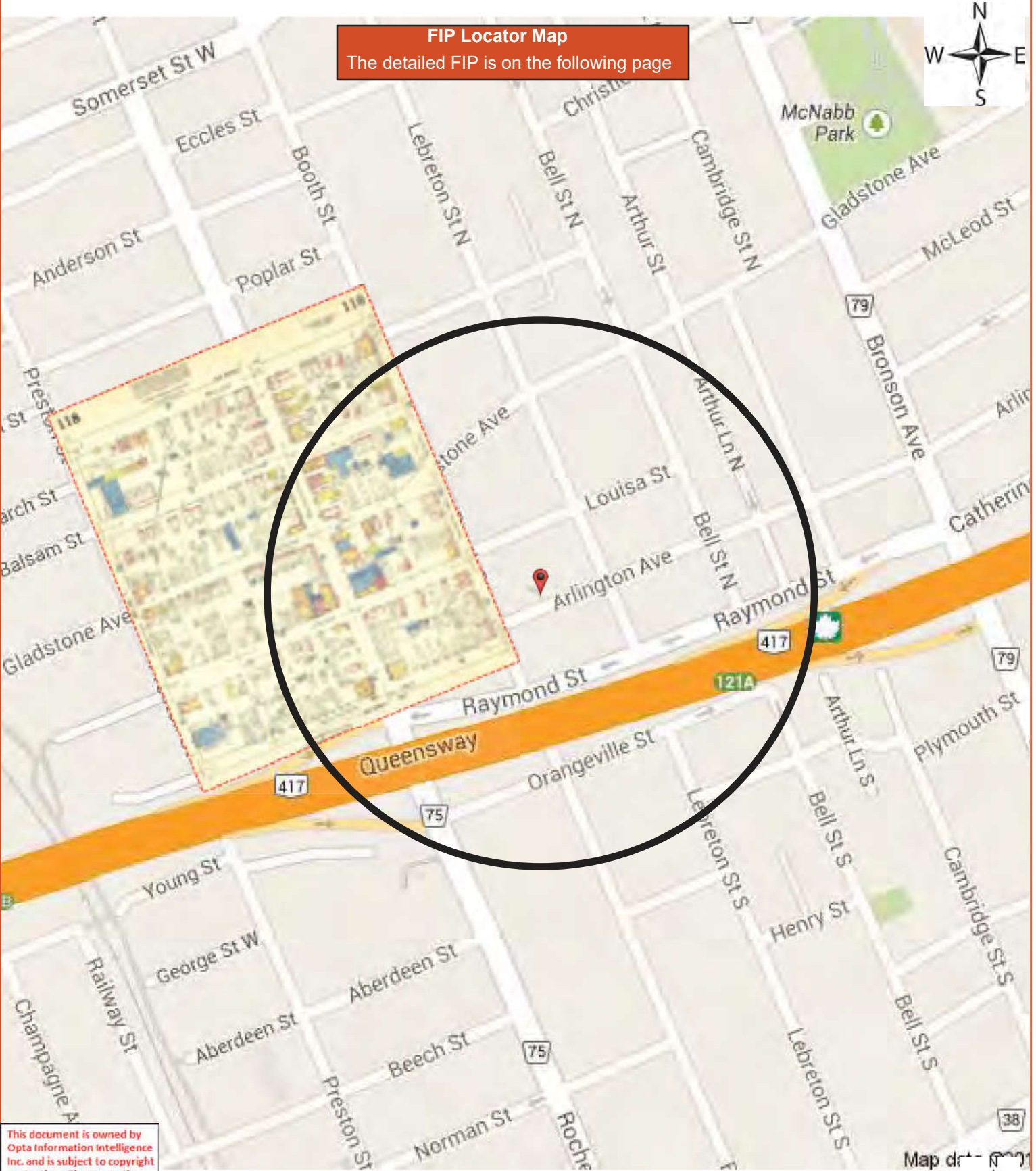
This document is owned by Opta Information Intelligence Inc. and is subject to copyright protection. Please see the full Terms and Conditions at the front of this document.





FIP Locator Map
The detailed FIP is on the following page






FIP Locator Map
The detailed FIP is on the following page



This document is owned by Opta Information Intelligence Inc. and is subject to copyright protection. Please see the full Terms and Conditions at the front of this document.



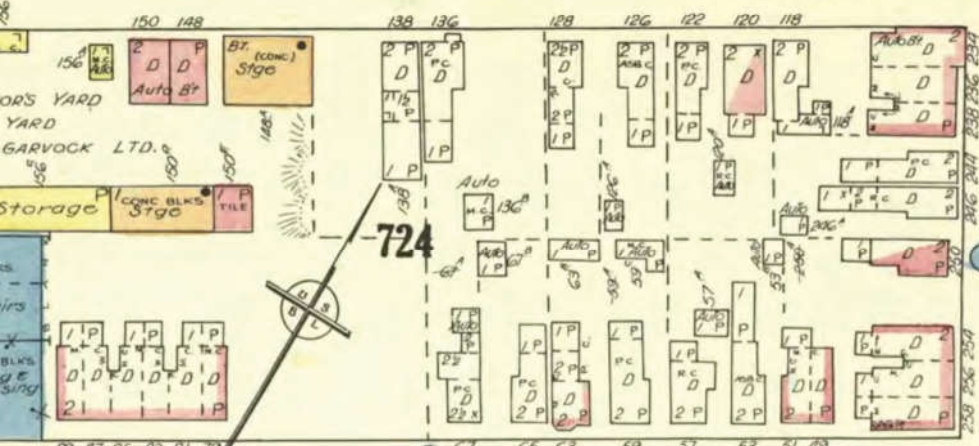
is based on the following conditions: that the plan is to be kept in good order, that it is to be used only in connection with business of Companies, Members of the Canadian Underwriters' Association and is to be returned on request to the UNDERWRITERS' SURVEY BUREAU, LIMITED, Toronto and Montreal.

COPYRIGHT REGISTERED AT OTTAWA

BY THE
UNDERWRITERS' SURVEY BUREAU, LIMITED
TORONTO AND MONTREAL

SEE SHEET

WILLOW

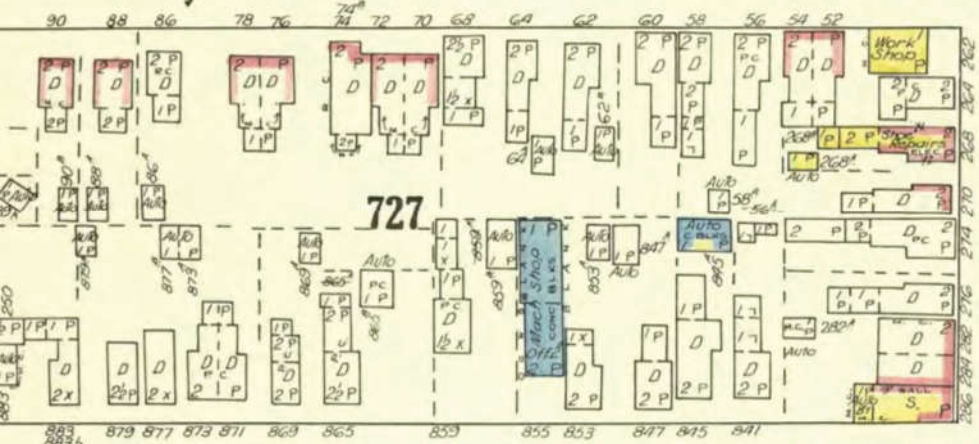


C 117

(90)

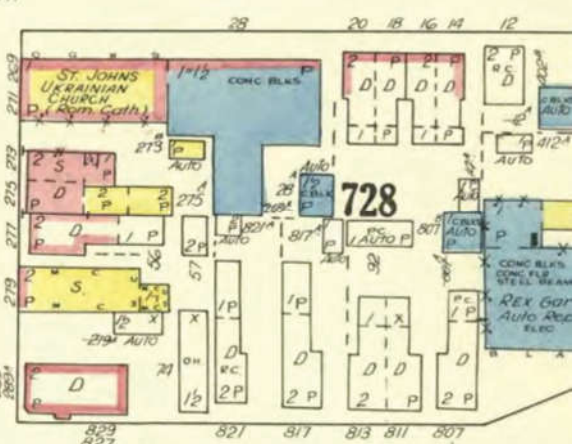
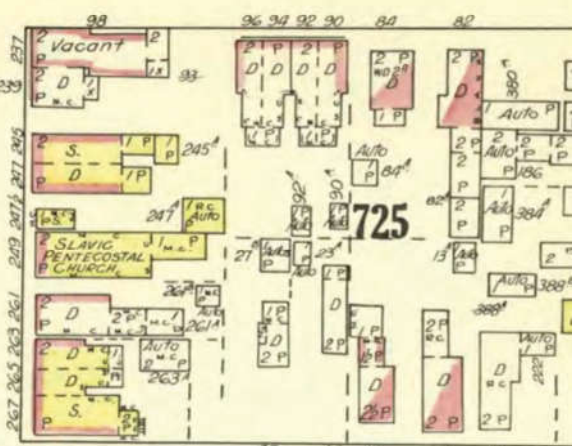
-60-

BALSAM

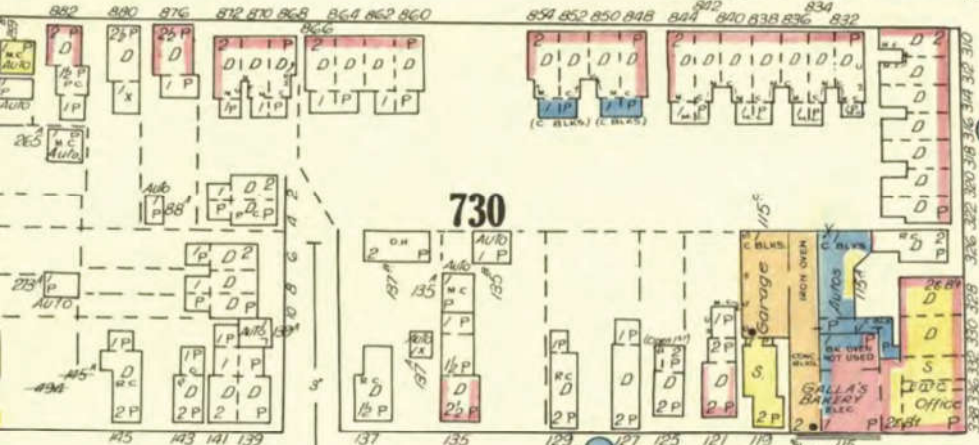


(104)

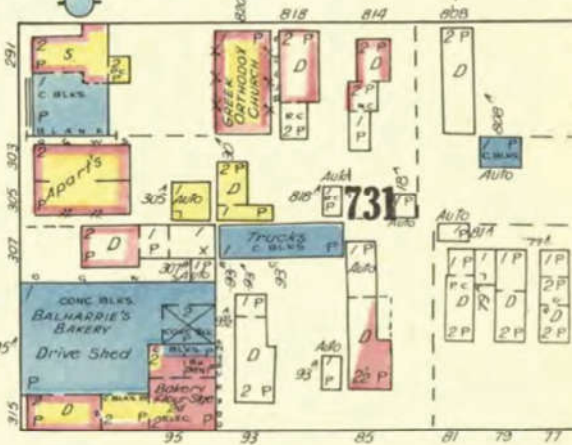
ROCHESTER



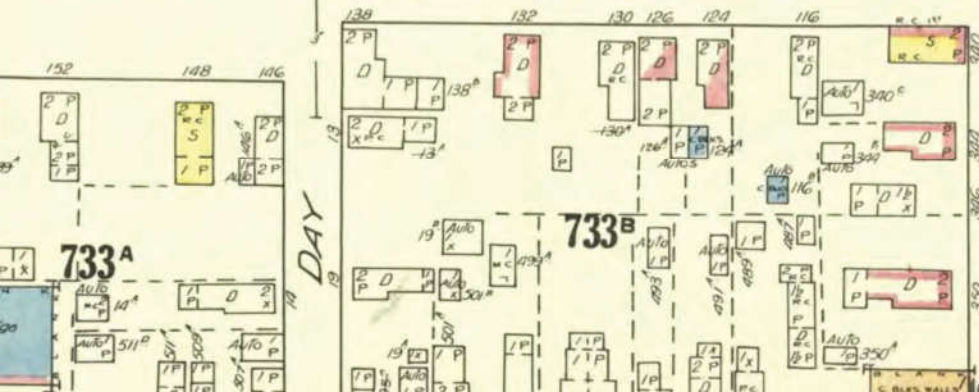
GLADSTONE



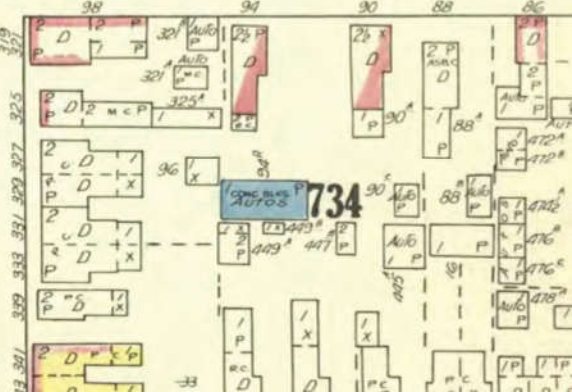
AVE.



LOUISA



(100)



DAY

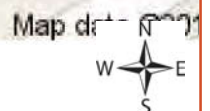
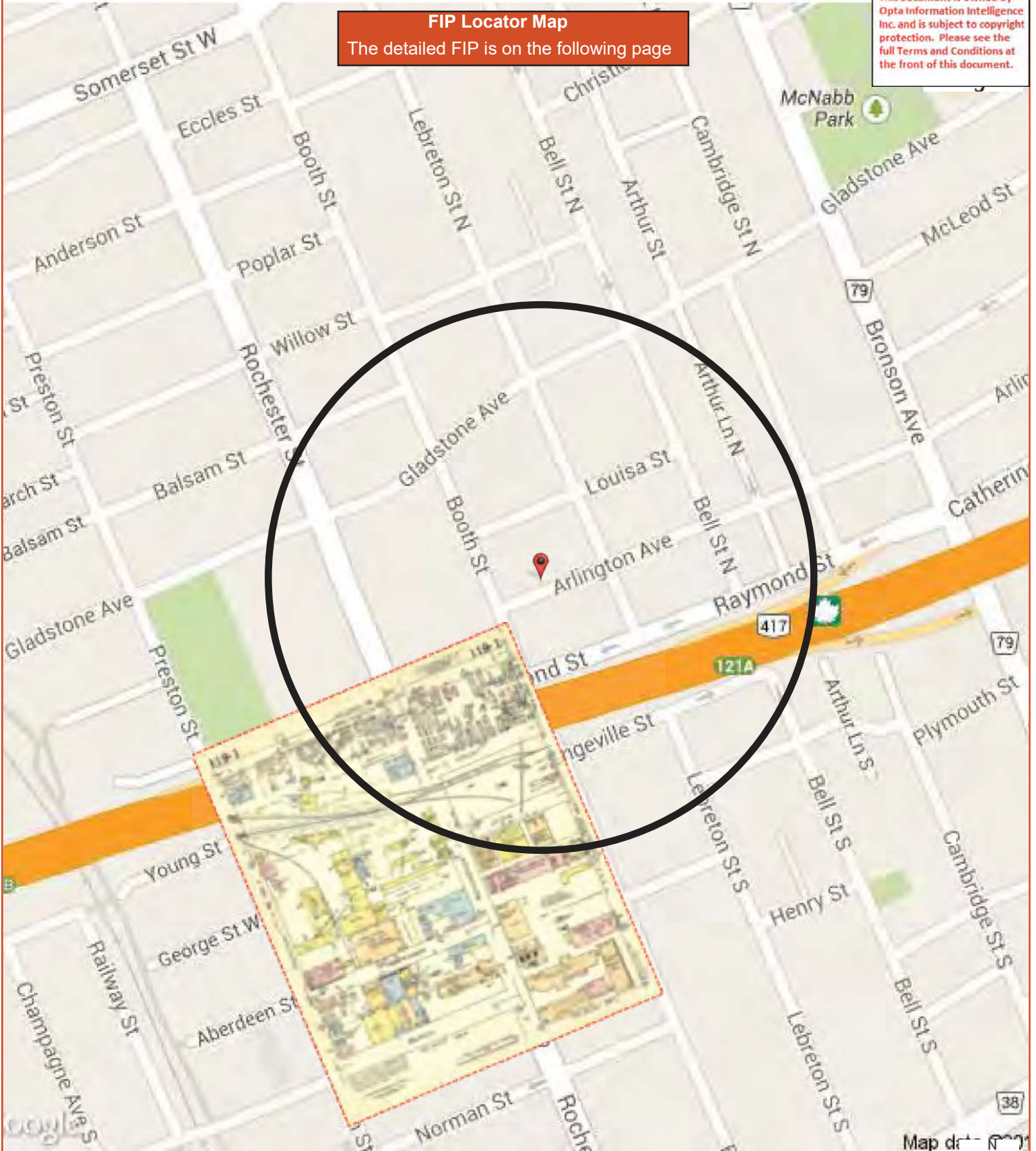
733A

733B

734

This document is owned by Opta Information Intelligence Inc. and is subject to copyright protection. Please see the full Terms and Conditions at the front of this document.

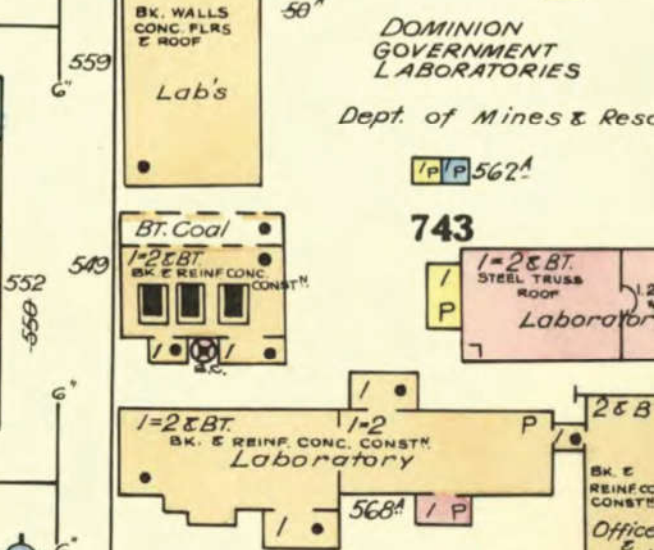
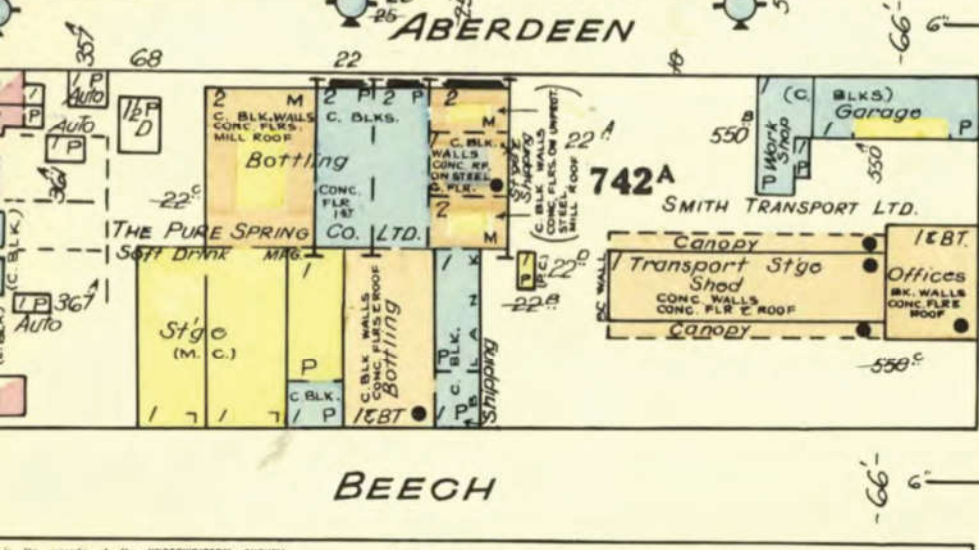
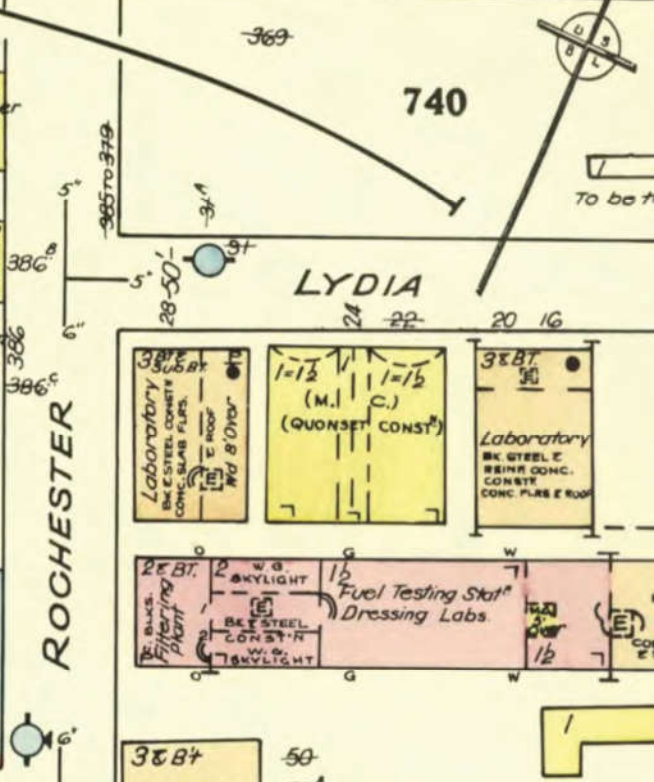
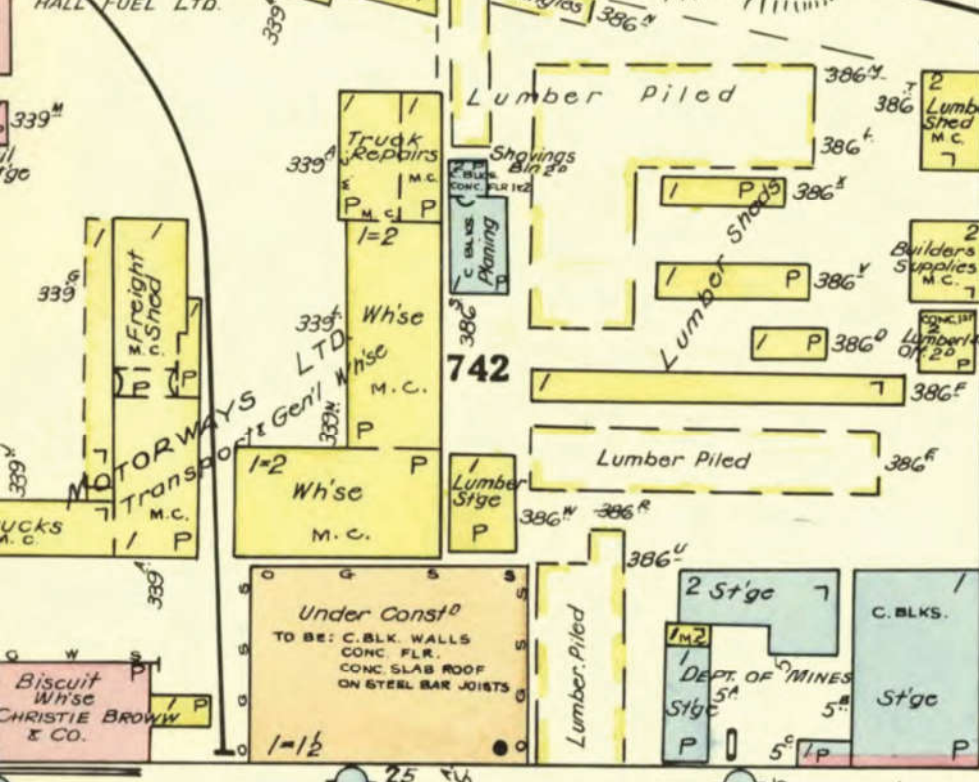
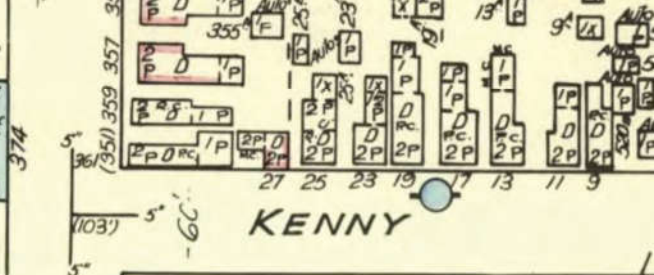
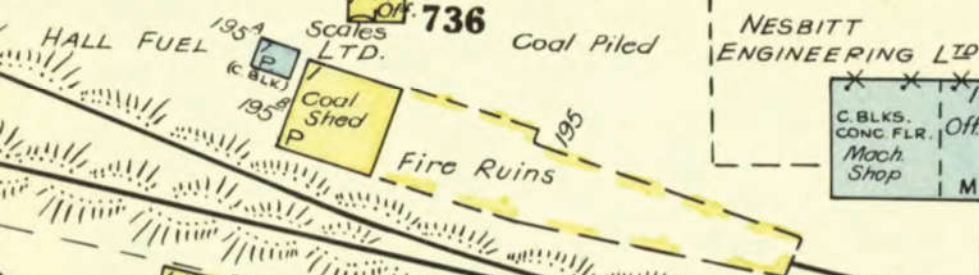
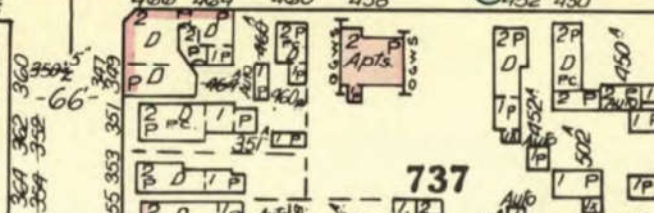
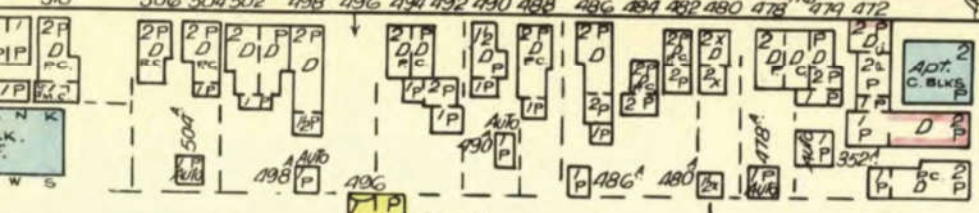
FIP Locator Map
The detailed FIP is on the following page



SEE SHEET 118

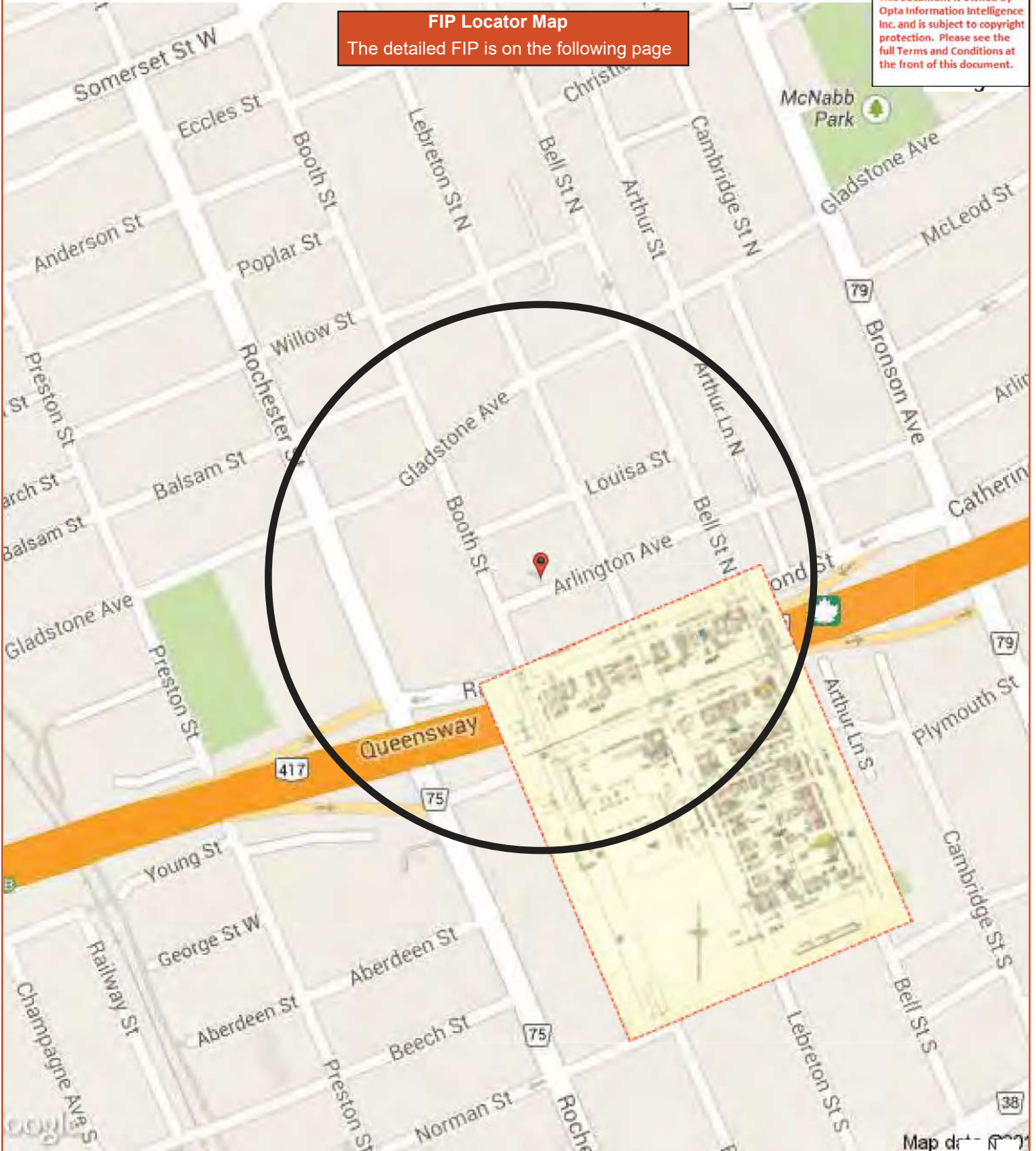
ARLINGTON

AVE.

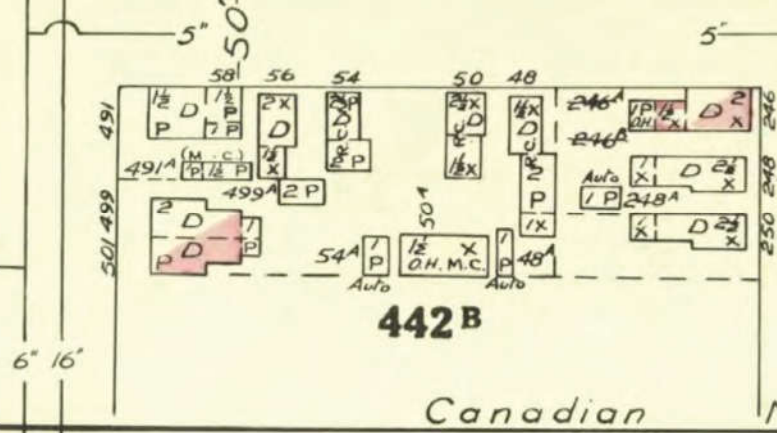


This document is owned by Opta Information Intelligence Inc. and is subject to copyright protection. Please see the full Terms and Conditions at the front of this document.

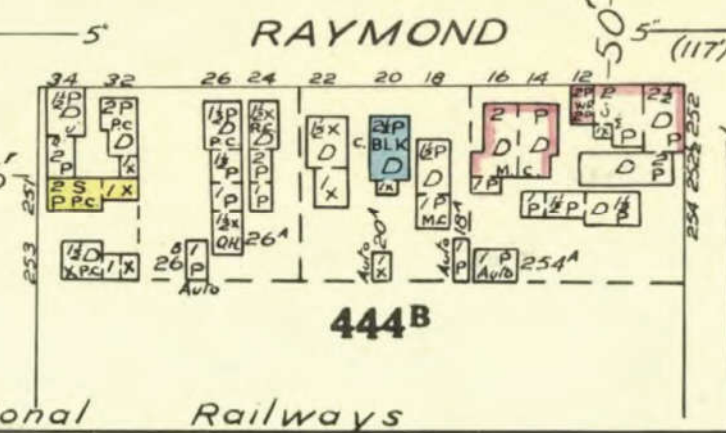
FIP Locator Map
The detailed FIP is on the following page



RAYMOND



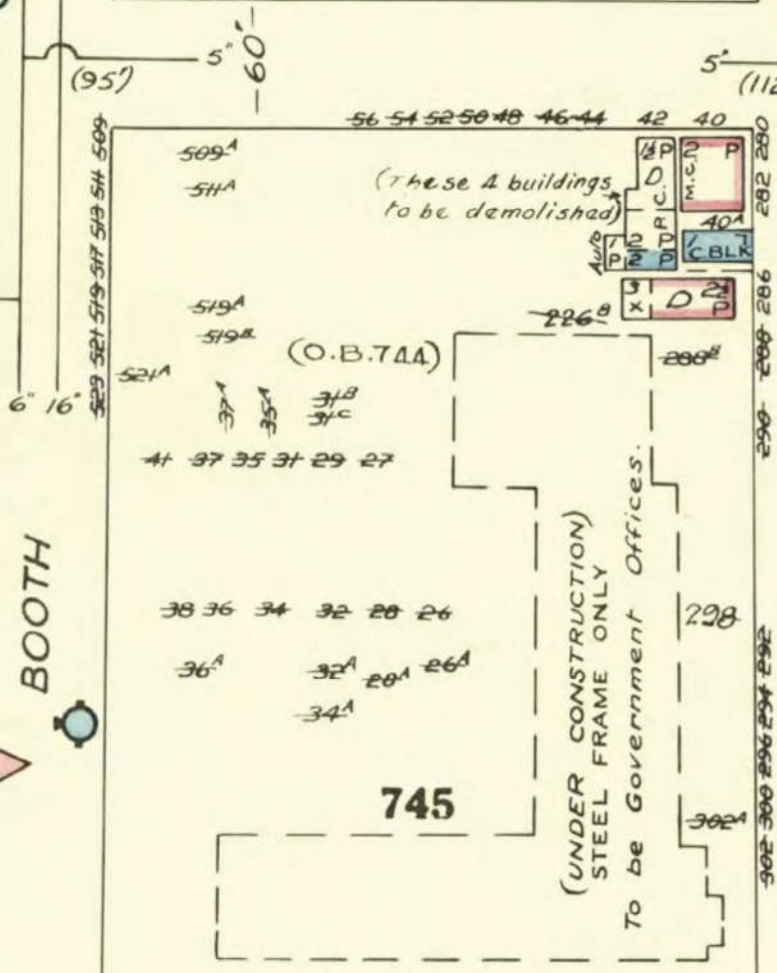
442B



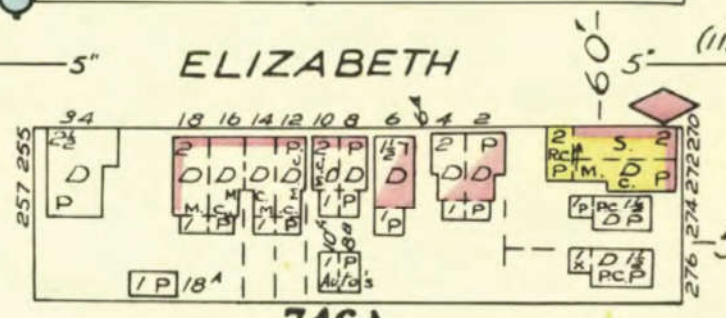
444B

Canadian National Railways

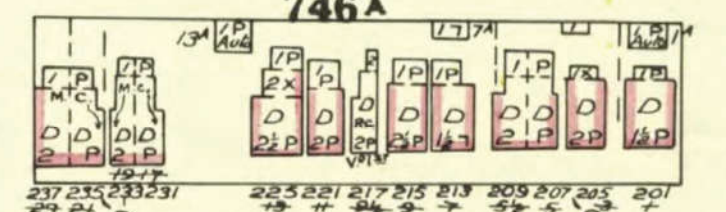
ELIZABETH



745



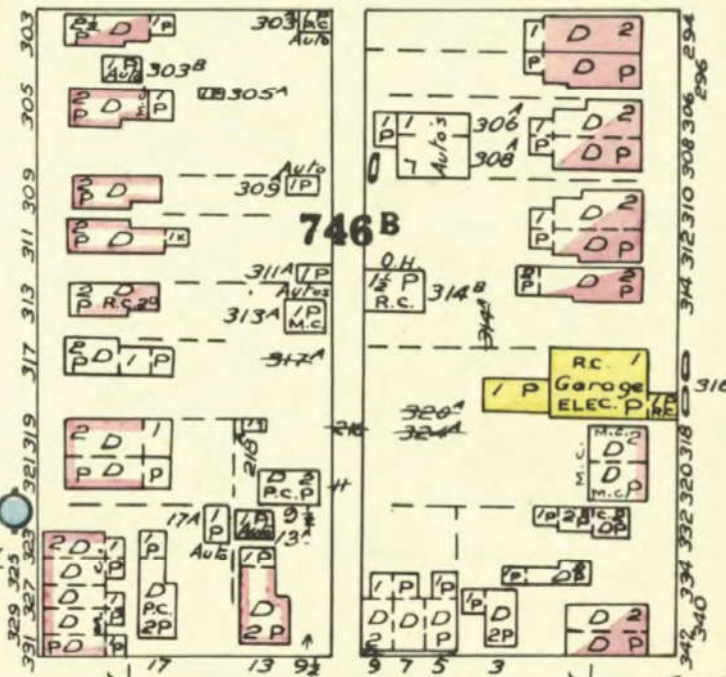
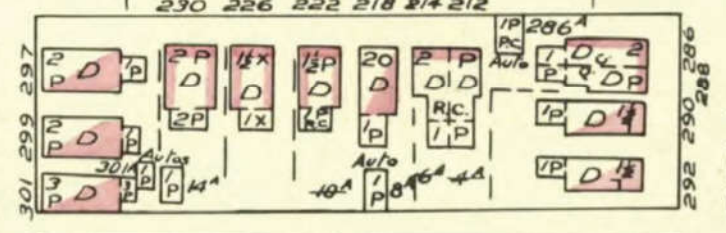
746A



746B

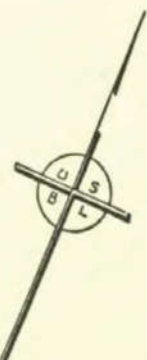
PLYMOUTH AVE.

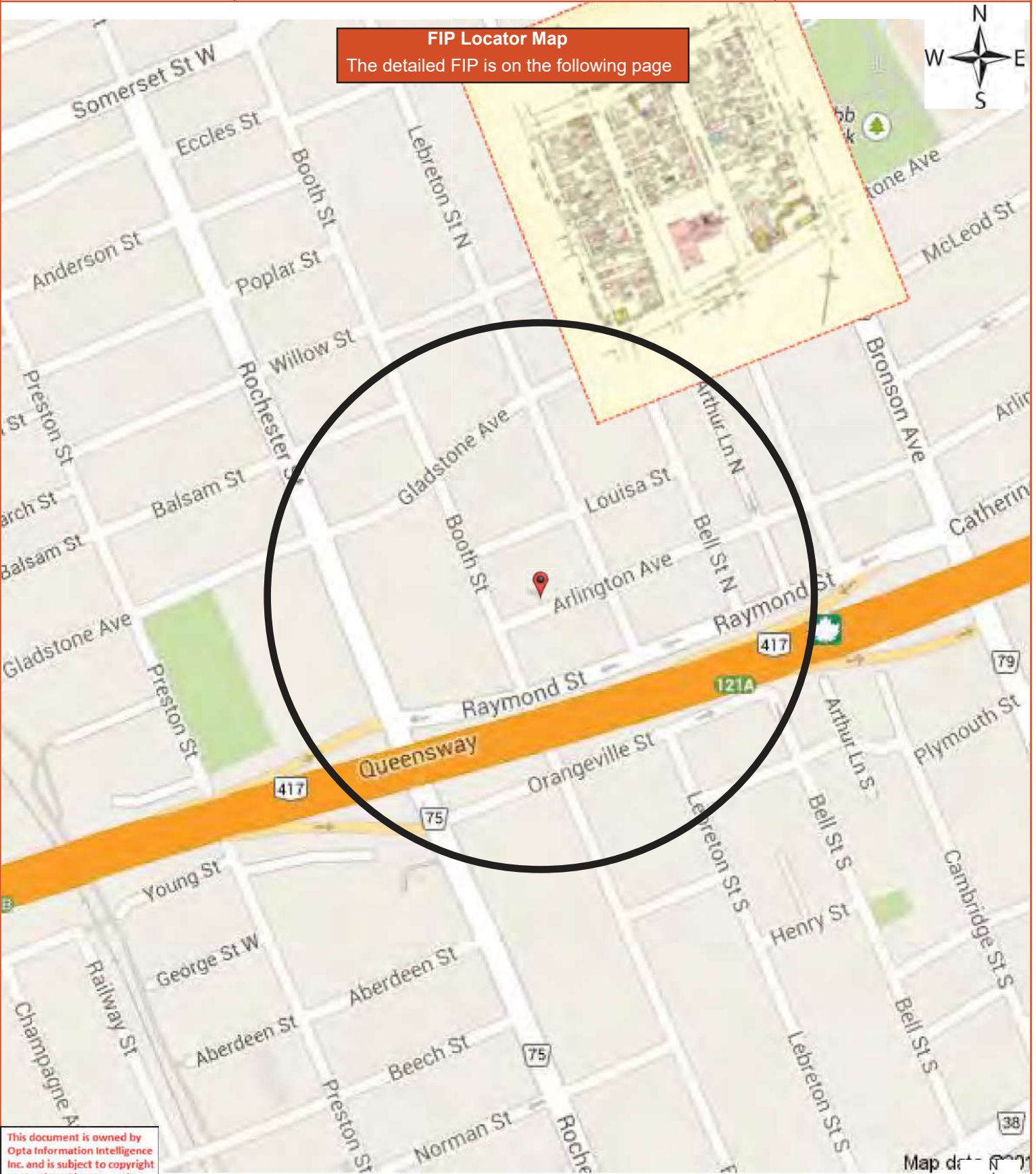
LE BRETON



HENRY

BOOTH

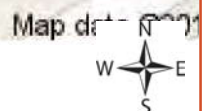




FIP Locator Map
The detailed FIP is on the following page

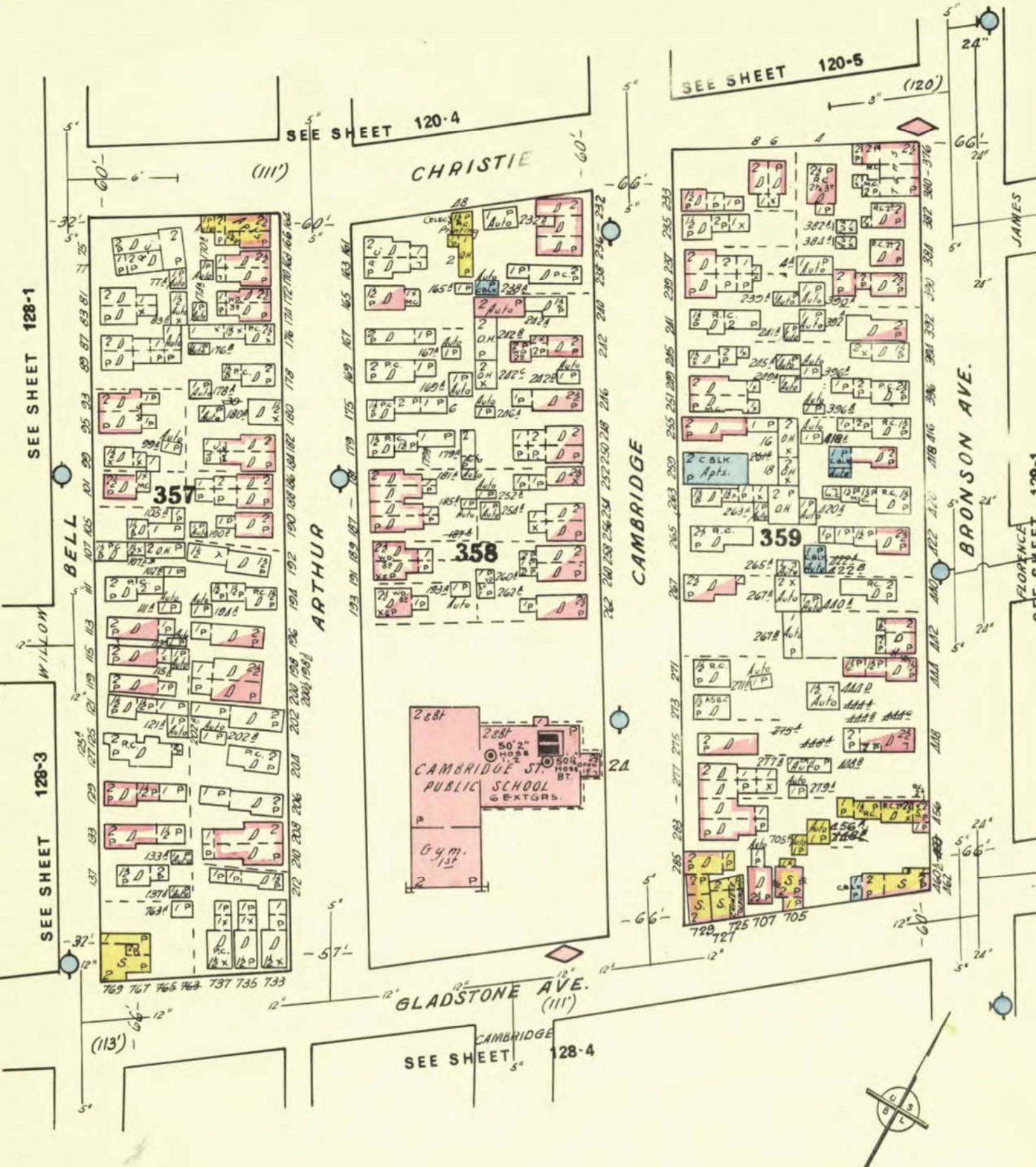


This document is owned by Opta Information Intelligence Inc. and is subject to copyright protection. Please see the full Terms and Conditions at the front of this document.



COPYRIGHT REGISTERED AT OTTAWA

BY THE
UNDERWRITERS' SURVEY BUREAU, LIMITED
TORONTO AND MONTREAL



SEE SHEET 128-1

SEE SHEET 128-3

SEE SHEET 128-4

SEE SHEET 120-4

SEE SHEET 120-5

CHRISTIE

CAMBRIDGE

BRONSON AVE.

GLADSTONE AVE.

SEE SHEET 128-4



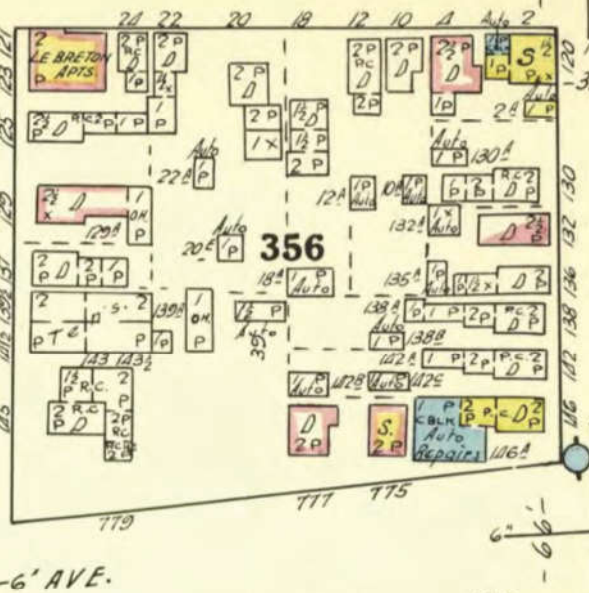
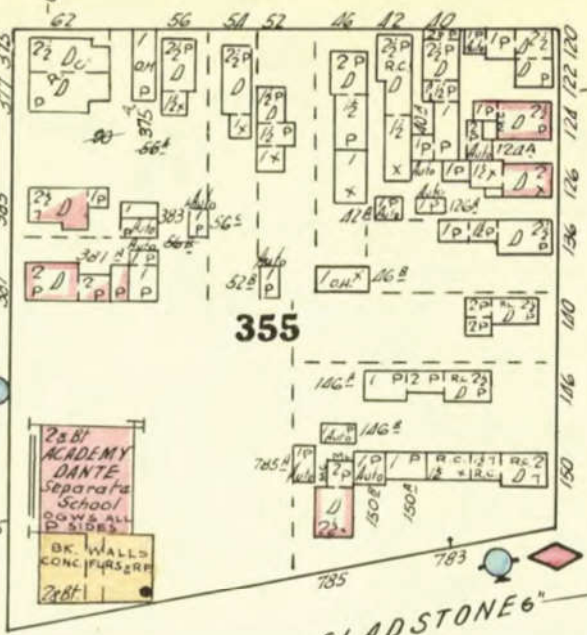
WILLOW 12°

3

of the UNDERWRITERS' SURVEY (reproduction prohibited) and is shown: that the plan is to be kept used only in connection with business of the Underwriters' Association and to the UNDERWRITERS' SURVEY of Montreal.

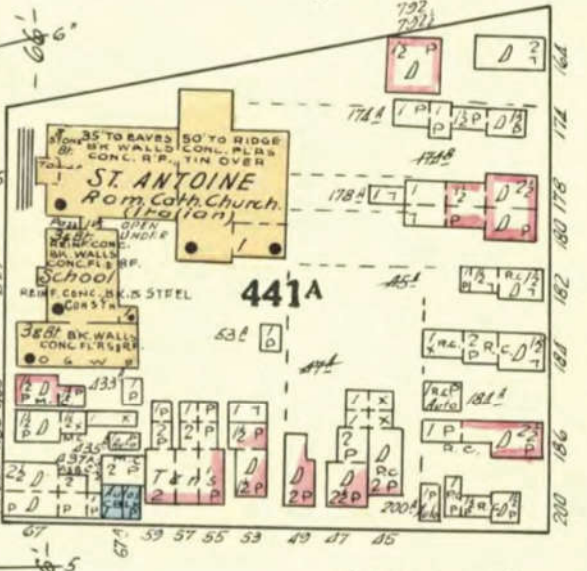
REGISTERED AT OTTAWA BY THE SURVEY GENERAL LIMITED AND MONTREAL

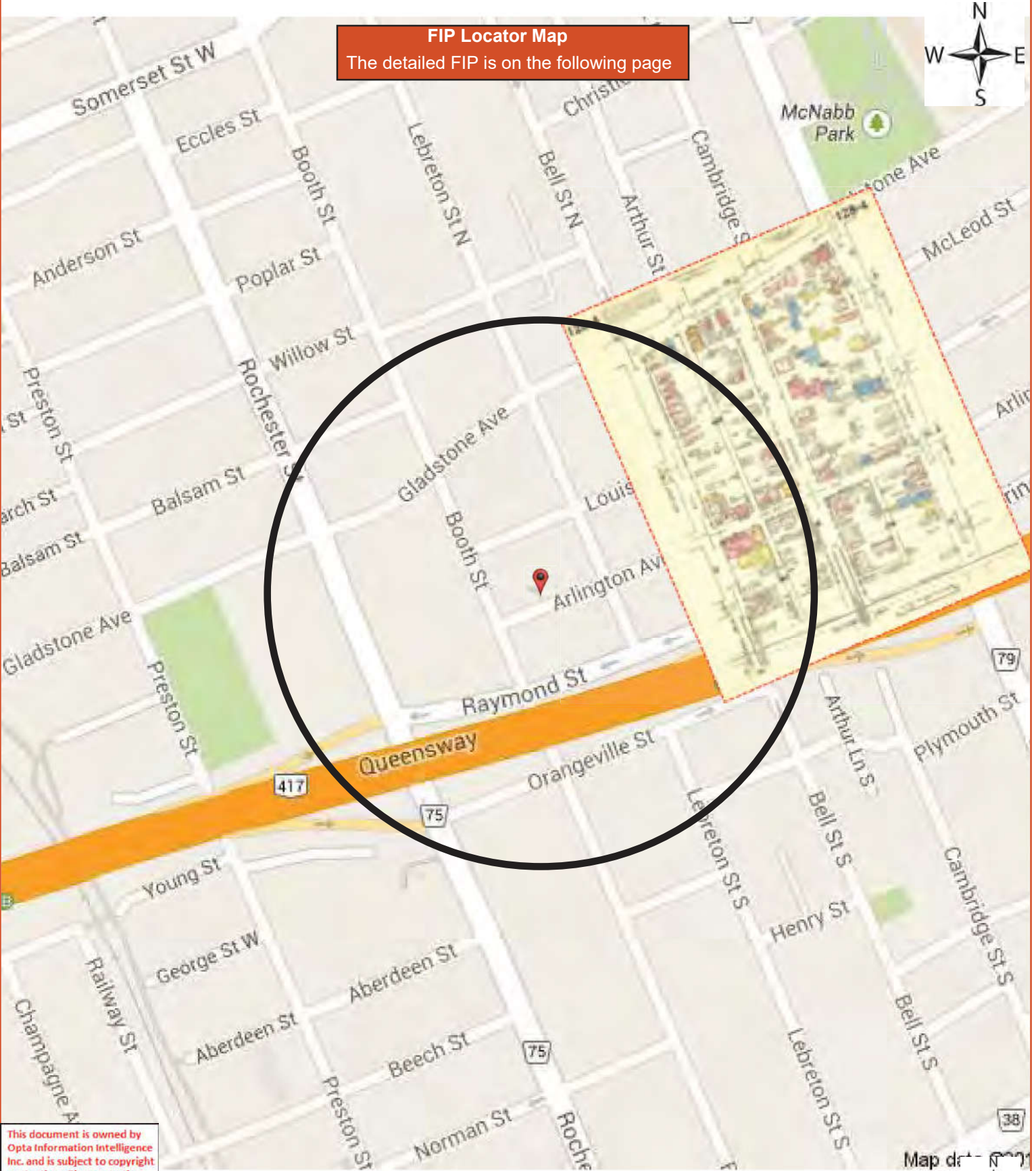
BAYVIEW



SEE SHEET 128-2


SEE SHEET 118 BOOTH LOUISA





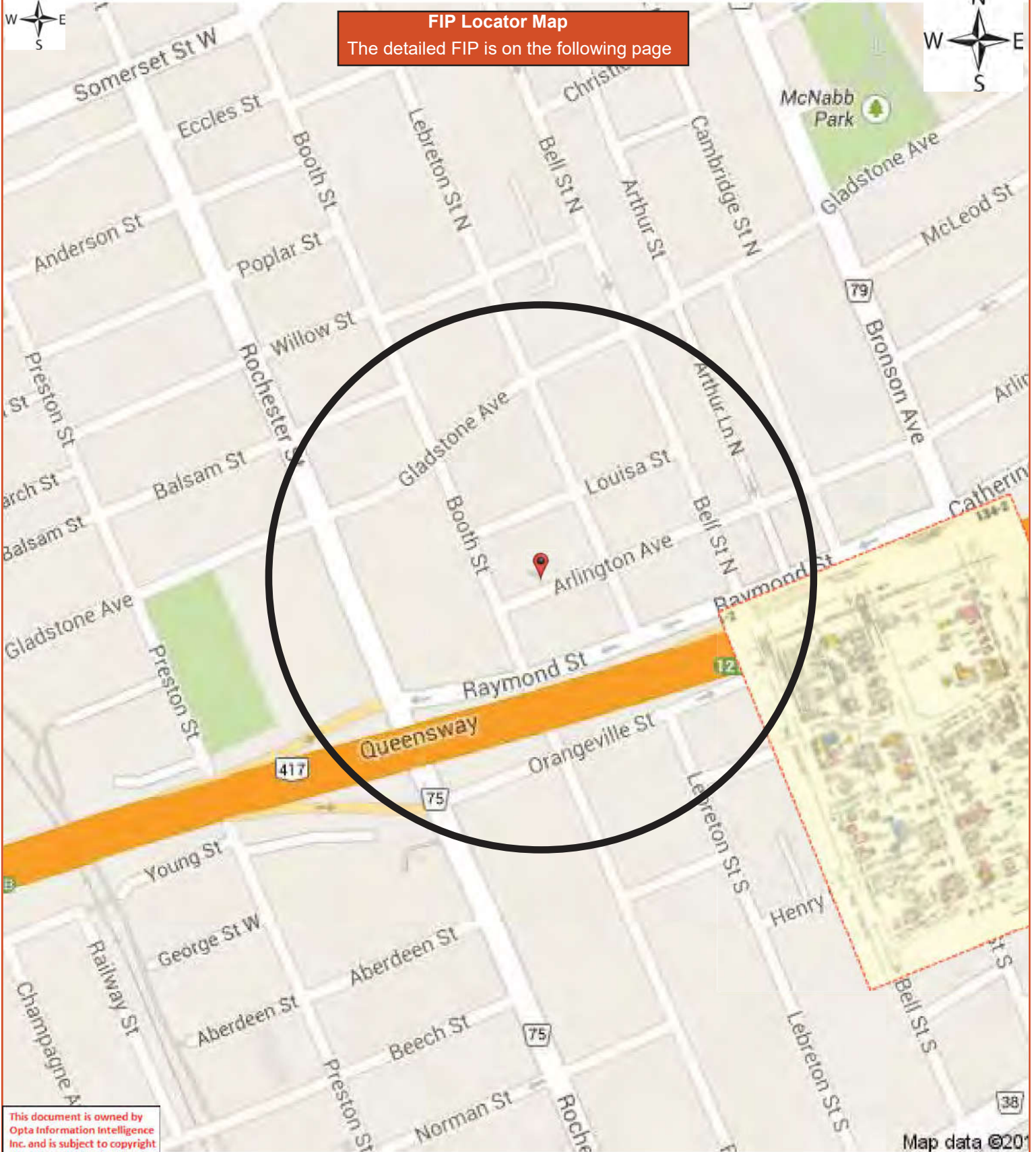
FIP Locator Map
The detailed FIP is on the following page

This document is owned by Opta Information Intelligence Inc. and is subject to copyright protection. Please see the full Terms and Conditions at the front of this document.

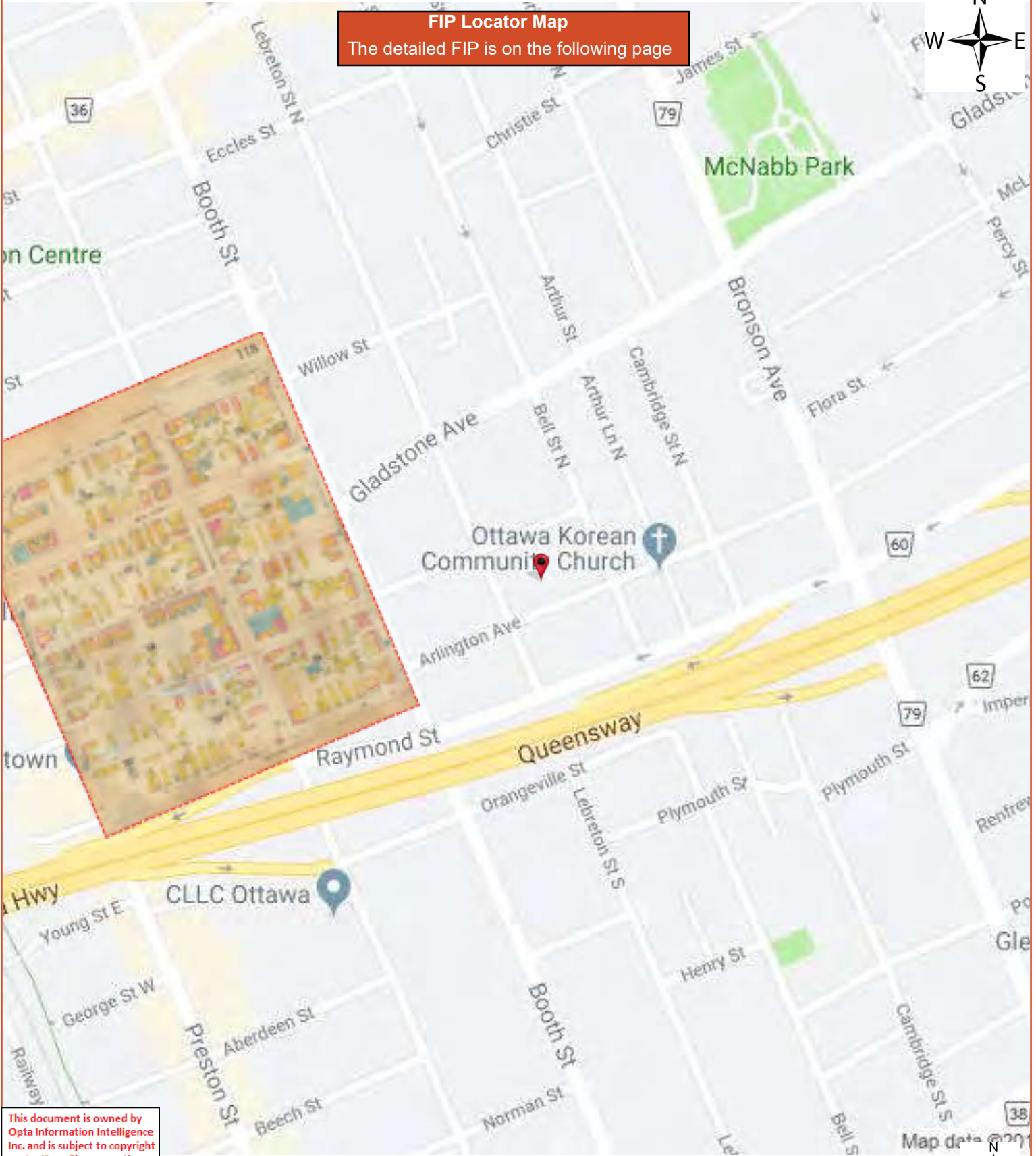




FIP Locator Map
The detailed FIP is on the following page



FIP Locator Map
The detailed FIP is on the following page



This document is owned by Opta Information Intelligence Inc. and is subject to copyright protection. Please see the full Terms and Conditions at the front of this document.



SEE SHEET NO. 117



WILLOW

(90')

BALSAM

(95')

GLADSTONE (LATE PINE)

(90')

LOUISA (LATE MARGARET)

(100')

DAY

733A

733B

730

727

724

725

728

731

734

ROCHESTER

(104')

(90')

(90')

(90')

(90')

(90')

(90')

(90')

(90')

(90')

(90')

(90')

(90')

(90')

(90')

(90')

(90')

(90')

(90')

(90')

(90')

(90')

(90')

(90')

(90')

(90')

(90')

(90')

(90')

(90')

(90')

(90')

(90')

(90')

(90')

(90')

(90')

(90')

(90')

(90')

(90')

(90')

(90')

(90')

(90')

(90')

(90')

(90')

(90')

(90')

(90')

(90')

(90')

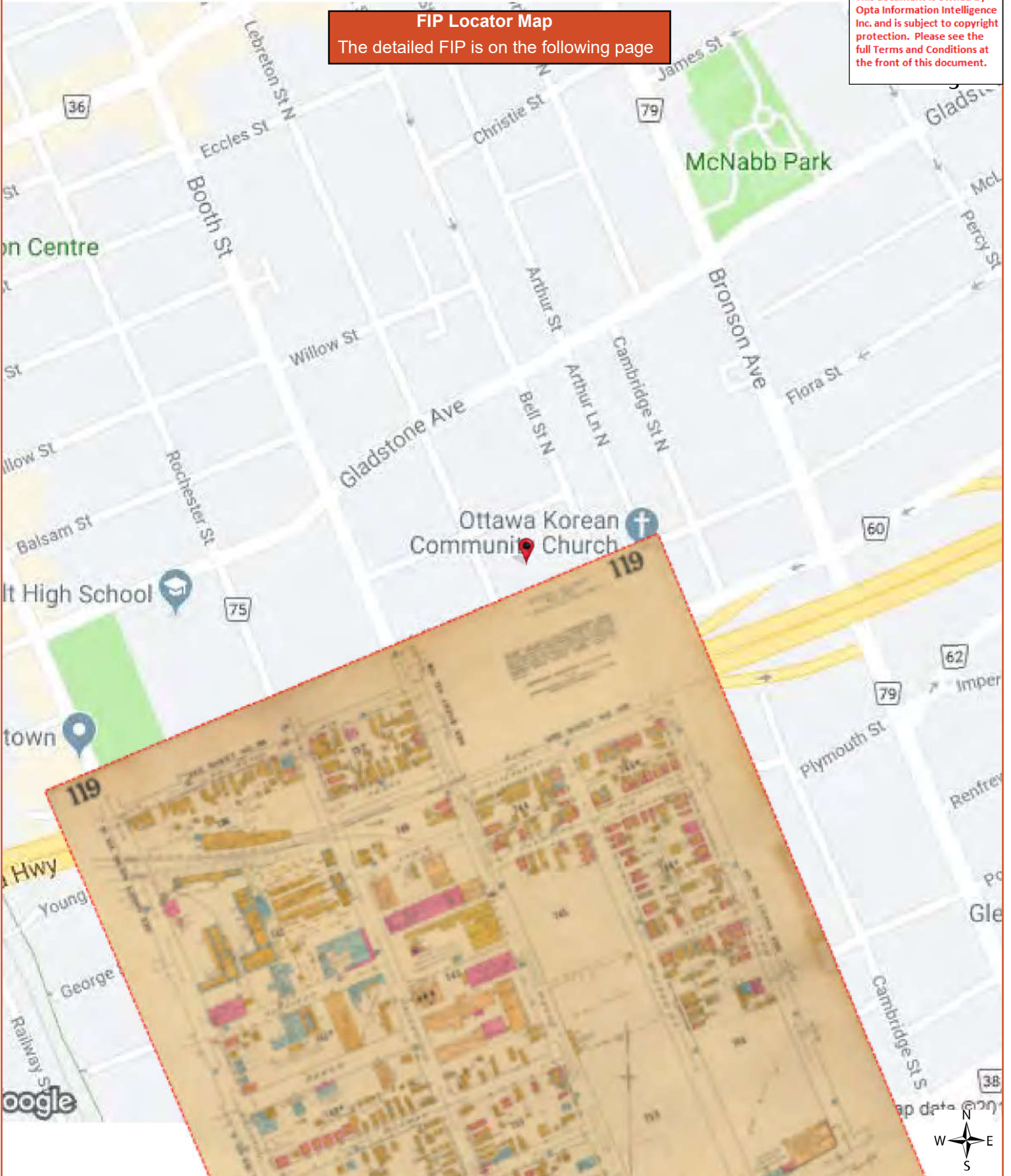
(90')

(90')

(90')

FIP Locator Map
The detailed FIP is on the following page

This document is owned by Opta Information Intelligence Inc. and is subject to copyright protection. Please see the full Terms and Conditions at the front of this document.



This plan is the property of the UNDERWRITERS' SURVEY BUREAU, LIMITED. (Unauthorized reproduction prohibited) and is loaned on the following conditions: that the plan is to be kept in good order, that it is to be used only in connection with business of Companies, Members of the Canadian Underwriters' Association and is to be returned on request to the UNDERWRITERS' SURVEY BUREAU, LIMITED, Toronto and Montreal.

COPYRIGHT REGISTERED AT OTTAWA
by the
UNDERWRITERS' SURVEY BUREAU LIMITED
TORONTO AND MONTREAL



SEE SHEET NO. 118

SEE SHEET NO. 128

SEE SHEET NO. 128

SEE SHEET NO. 142

FIP Locator Map
The detailed FIP is on the following page



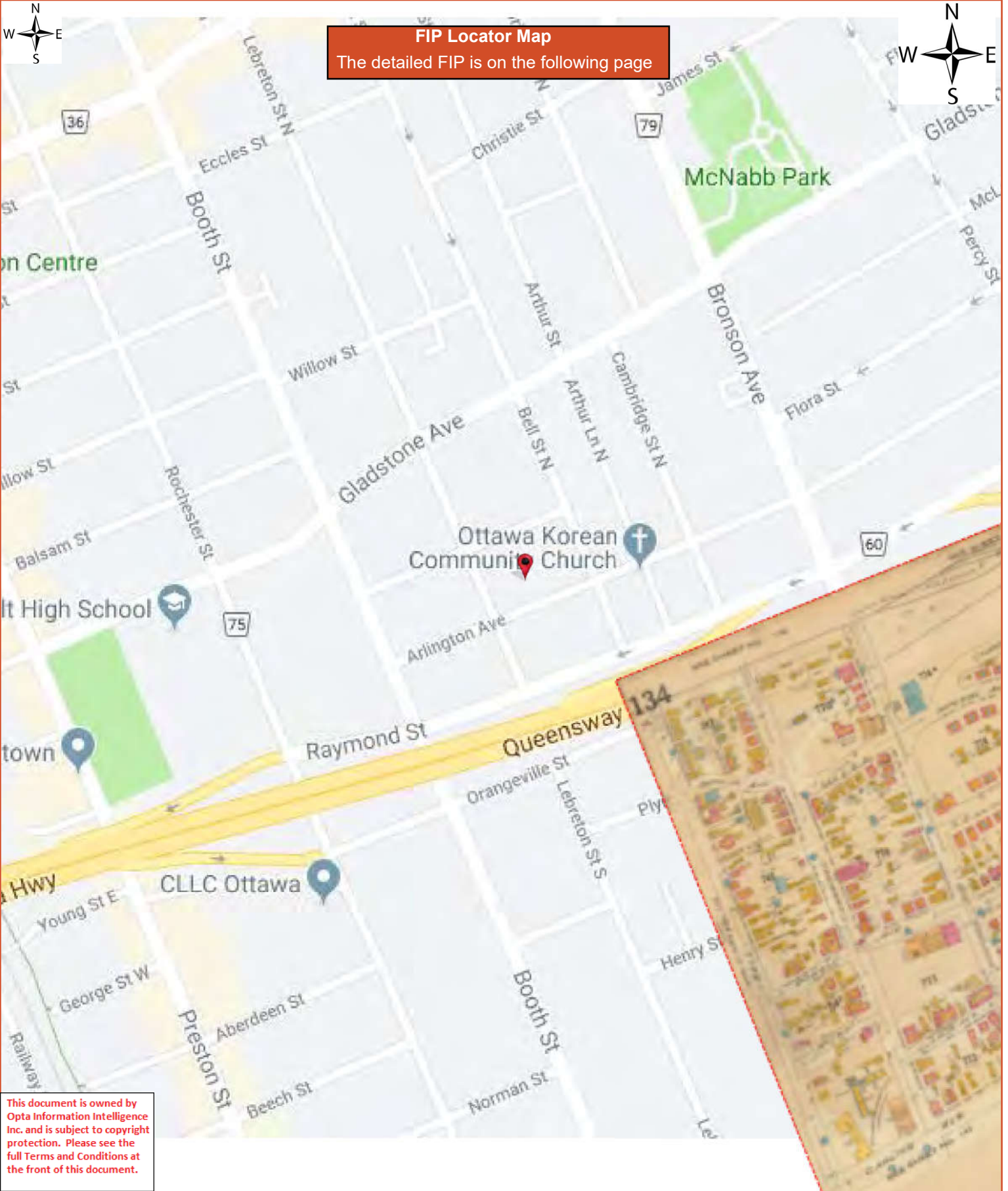
This document is owned by Opta Information Intelligence Inc. and is subject to copyright protection. Please see the full Terms and Conditions at the front of this document.



This plan is the property of the UNDERWRITERS' SURVEY BUREAU LIMITED, (unauthorized reproduction prohibited) and is loaned following conditions: that the plan is to be kept in good order, that it be used only in connection with business of Companies, Members of the Underwriters' Association, and it is to be returned on request to UNDERWRITERS' SURVEY BUREAU LIMITED, Toronto and Montreal.

COPYRIGHT REGISTERED AT OTTAWA
BY THE
UNDERWRITERS SURVEY BUREAU, LIMITED
MONTREAL AND TORONTO





This document is owned by Opta Information Intelligence Inc. and is subject to copyright protection. Please see the full Terms and Conditions at the front of this document.

Canadian National Ry



SEE SHEET NO. 142

SEE SHEET NO. 142

Scale: 100 Feet to 1 Inch

ATTN: NO REPRINTS REVISED

POWELL AVE

ACLEAN

OTTAWA SHUBENAH ROADS COMMISSION

CARLING AVE

SEE SHEET NO. 142

Scale: 100 Feet to 1 Inch

CAMBRIDGE AVE

POWELL AVE

CLEMON AVE

CARLING AVE

SEE SHEET NO. 142

Scale: 100 Feet to 1 Inch

BRANSON AVE

CLEMON AVE

CARLING AVE

SEE SHEET NO. 142

Scale: 100 Feet to 1 Inch

CHAMBERLAIN AVE

IMPERIAL AVE

RENFREW AVE

POWELL AVE

CLEMON AVE

CARLING AVE

FIRST AVE

SECOND AVE

YSLER AVE

777

774A

776

774

OB 777A

OB 776

770A

770

771

772

775

780

781

782

783

783A

784

BORDEN PUBLIC SCHOOL

OTTAWA HIGH SCHOOL OF COMMERCE

OTTAWA COLLEGIATE INSTITUTE (Glebe School)

Public School Gardens

Scale: 100 Feet to 1 Inch

APPENDIX D
ERIS Report



DATABASE REPORT

Project Property: *384 Arlington Ave and 241 Bell Street North
Ottawa ON
241 Bell St N
Ottawa ON K1R 6Z5*

Project No: *314956*

Report Type: *RSC Report (Urban)*

Order No: *22090100247*

Requested by: *Pinchin Ltd.*

Date Completed: *September 7, 2022*

Environmental Risk Information Services

A division of Glacier Media Inc.

1.866.517.5204 | info@erisinfo.com | erisinfo.com

Table of Contents

Table of Contents.....	2
Executive Summary.....	3
Executive Summary: Report Summary.....	4
Executive Summary: Site Report Summary - Project Property.....	6
Executive Summary: Site Report Summary - Surrounding Properties.....	7
Executive Summary: Summary By Data Source.....	46
Map.....	93
Aerial.....	94
Topographic Map.....	95
Detail Report.....	96
Unplottable Summary.....	438
Unplottable Report.....	441
Appendix: Database Descriptions.....	459
Definitions.....	468

Notice: IMPORTANT LIMITATIONS and YOUR LIABILITY

Reliance on information in Report: This report DOES NOT replace a full Phase I Environmental Site Assessment but is solely intended to be used as a database review of environmental records.

License for use of information in Report: No page of this report can be used without this cover page, this notice and the project property identifier. The information in Report(s) may not be modified or re-sold.

Your Liability for misuse: Using this Service and/or its reports in a manner contrary to this Notice or your agreement will be in breach of copyright and contract and ERIS may obtain damages for such mis-use, including damages caused to third parties, and gives ERIS the right to terminate your account, rescind your license to any previous reports and to bar you from future use of the Service.

No warranty of Accuracy or Liability for ERIS: The information contained in this report has been produced by ERIS Information Limited Partnership ("ERIS") using various sources of information, including information provided by Federal and Provincial government departments. The report applies only to the address and up to the date specified on the cover of this report, and any alterations or deviation from this description will require a new report. This report and the data contained herein does not purport to be and does not constitute a guarantee of the accuracy of the information contained herein and does not constitute a legal opinion nor medical advice. Although ERIS has endeavored to present you with information that is accurate, ERIS disclaims, any and all liability for any errors, omissions, or inaccuracies in such information and data, whether attributable to inadvertence, negligence or otherwise, and for any consequences arising therefrom. Liability on the part of ERIS is limited to the monetary value paid for this report.

Trademark and Copyright: You may not use the ERIS trademarks or attribute any work to ERIS other than as outlined above. This Service and Report (s) are protected by copyright owned by ERIS Information Limited Partnership. Copyright in data used in the Service or Report(s) (the "Data") is owned by ERIS or its licensors. The Service, Report(s) and Data may not be copied or reproduced in whole or in any substantial part without prior written consent of ERIS.

Executive Summary

Property Information:

Project Property: 384 Arlington Ave and 241 Bell Street North Ottawa ON
241 Bell St N Ottawa ON K1R 6Z5

Project No: 314956

Order Information:

Order No: 22090100247
Date Requested: September 1, 2022
Requested by: Pinchin Ltd.
Report Type: RSC Report (Urban)

Historical/Products:

ERIS Xplorer [ERIS Xplorer](#)
Topographic Map RSC Maps
Topographic Map ANSI Map & Ontario Base Map (OBM)

Executive Summary: Report Summary

Database	Name	Searched	Project Property	Boundary to 0.30km	Total
AAGR	<i>Abandoned Aggregate Inventory</i>	Y	0	0	0
AGR	<i>Aggregate Inventory</i>	Y	0	0	0
AMIS	<i>Abandoned Mine Information System</i>	Y	0	0	0
ANDR	<i>Anderson's Waste Disposal Sites</i>	Y	0	0	0
AST	<i>Aboveground Storage Tanks</i>	Y	0	0	0
AUWR	<i>Automobile Wrecking & Supplies</i>	Y	0	2	2
BORE	<i>Borehole</i>	Y	0	49	49
CA	<i>Certificates of Approval</i>	Y	0	12	12
CDRY	<i>Dry Cleaning Facilities</i>	Y	0	2	2
CFOT	<i>Commercial Fuel Oil Tanks</i>	Y	0	0	0
CHEM	<i>Chemical Manufacturers and Distributors</i>	Y	0	0	0
CHM	<i>Chemical Register</i>	Y	0	0	0
CNG	<i>Compressed Natural Gas Stations</i>	Y	0	0	0
COAL	<i>Inventory of Coal Gasification Plants and Coal Tar Sites</i>	Y	0	0	0
CONV	<i>Compliance and Convictions</i>	Y	0	0	0
CPU	<i>Certificates of Property Use</i>	Y	0	0	0
DRL	<i>Drill Hole Database</i>	Y	0	0	0
DTNK	<i>Delisted Fuel Tanks</i>	Y	0	34	34
EASR	<i>Environmental Activity and Sector Registry</i>	Y	0	4	4
EBR	<i>Environmental Registry</i>	Y	0	3	3
ECA	<i>Environmental Compliance Approval</i>	Y	0	23	23
EEM	<i>Environmental Effects Monitoring</i>	Y	0	0	0
EHS	<i>ERIS Historical Searches</i>	Y	1	56	57
EIS	<i>Environmental Issues Inventory System</i>	Y	0	0	0
EMHE	<i>Emergency Management Historical Event</i>	Y	0	0	0
EPAR	<i>Environmental Penalty Annual Report</i>	Y	0	0	0
EXP	<i>List of Expired Fuels Safety Facilities</i>	Y	0	0	0
FCON	<i>Federal Convictions</i>	Y	0	0	0
FCS	<i>Contaminated Sites on Federal Land</i>	Y	0	1	1
FOFT	<i>Fisheries & Oceans Fuel Tanks</i>	Y	0	0	0
FRST	<i>Federal Identification Registry for Storage Tank Systems (FIRSTS)</i>	Y	0	0	0
FST	<i>Fuel Storage Tank</i>	Y	0	21	21
FSTH	<i>Fuel Storage Tank - Historic</i>	Y	0	7	7
GEN	<i>Ontario Regulation 347 Waste Generators Summary</i>	Y	0	147	147
GHG	<i>Greenhouse Gas Emissions from Large Facilities</i>	Y	0	0	0
HINC	<i>TSSA Historic Incidents</i>	Y	0	3	3

Database	Name	Searched	Project Property	Boundary to 0.30km	Total
IAFT	Indian & Northern Affairs Fuel Tanks	Y	0	0	0
INC	Fuel Oil Spills and Leaks	Y	0	4	4
LIMO	Landfill Inventory Management Ontario	Y	0	0	0
MINE	Canadian Mine Locations	Y	0	0	0
MNR	Mineral Occurrences	Y	0	0	0
NATE	National Analysis of Trends in Emergencies System (NATES)	Y	0	0	0
NCPL	Non-Compliance Reports	Y	0	0	0
NDFT	National Defense & Canadian Forces Fuel Tanks	Y	0	0	0
NDSP	National Defense & Canadian Forces Spills	Y	0	0	0
NDWD	National Defence & Canadian Forces Waste Disposal Sites	Y	0	0	0
NEBI	National Energy Board Pipeline Incidents	Y	0	0	0
NEBP	National Energy Board Wells	Y	0	0	0
NEES	National Environmental Emergencies System (NEES)	Y	0	0	0
NPCB	National PCB Inventory	Y	0	6	6
NPRI	National Pollutant Release Inventory	Y	0	0	0
OGWE	Oil and Gas Wells	Y	0	0	0
OOGW	Ontario Oil and Gas Wells	Y	0	0	0
OPCB	Inventory of PCB Storage Sites	Y	0	6	6
ORD	Orders	Y	0	0	0
PAP	Canadian Pulp and Paper	Y	0	0	0
PCFT	Parks Canada Fuel Storage Tanks	Y	0	0	0
PES	Pesticide Register	Y	0	0	0
PINC	Pipeline Incidents	Y	0	4	4
PRT	Private and Retail Fuel Storage Tanks	Y	0	8	8
PTTW	Permit to Take Water	Y	0	0	0
REC	Ontario Regulation 347 Waste Receivers Summary	Y	0	2	2
RSC	Record of Site Condition	Y	0	2	2
RST	Retail Fuel Storage Tanks	Y	0	5	5
SCT	Scott's Manufacturing Directory	Y	0	15	15
SPL	Ontario Spills	Y	0	33	33
SRDS	Wastewater Discharger Registration Database	Y	0	0	0
TANK	Anderson's Storage Tanks	Y	0	0	0
TCFT	Transport Canada Fuel Storage Tanks	Y	0	0	0
VAR	Variances for Abandonment of Underground Storage Tanks	Y	0	0	0
WDS	Waste Disposal Sites - MOE CA Inventory	Y	0	0	0
WDSH	Waste Disposal Sites - MOE 1991 Historical Approval Inventory	Y	0	0	0
WWIS	Water Well Information System	Y	0	41	41
Total:			1	490	491

Executive Summary: Site Report Summary - Project Property

<i>Map Key</i>	<i>DB</i>	<i>Company/Site Name</i>	<i>Address</i>	<i>Dir/Dist (m)</i>	<i>Elev diff (m)</i>	<i>Page Number</i>
1	EHS		384 Arlington Ave Ottawa ON K1R 6Z5	NNW/0.0	0.00	96

Executive Summary: Site Report Summary - Surrounding Properties

<i>Map Key</i>	<i>DB</i>	<i>Company/Site Name</i>	<i>Address</i>	<i>Dir/Dist (m)</i>	<i>Elev Diff (m)</i>	<i>Page Number</i>
2	BORE		ON	SE/9.0	0.19	96
3	BORE		ON	S/11.1	-0.54	97
4	SPL		387 Arlington Ave Ottawa ON	NNW/11.7	-0.85	97
4	INC		387 ARLINGTON AVE, OTTAWA ON	NNW/11.7	-0.85	98
4	GEN	Reitano Concrete 2008 Ltd	387 Arlington Ave Ottawa ON K1R 6Z4	NNW/11.7	-0.85	99
5	SPL		383 Arlington Avenue Ottawa ON	NNW/18.9	-0.85	99
6	EHS		242, 244, 246, 248 Bell Street North Ottawa ON	WSW/19.4	-0.85	99
7	EHS		3 Raymond St Ottawa ON K1R 1A3	E/26.8	0.15	100
8	EHS		370 Cambridge Street North Ottawa ON K1R 7B7	ENE/32.7	0.15	100
9	BORE		ON	SE/36.7	0.15	100
10	GEN	CLV GROUP	219 BELL STREET NORTH OTTAWA ON	NW/41.0	-0.71	101
10	GEN	CLV GROUP	219 BELL STREET NORTH OTTAWA ON K1R 7EL	NW/41.0	-0.71	101

Map Key	DB	Company/Site Name	Address	Dir/Dist (m)	Elev Diff (m)	Page Number
11	BORE		ON	E/46.3	0.44	101
12	BORE		ON	S/49.8	-0.91	102
13	BORE		ON	ESE/51.1	1.19	103
14	WWIS		HWY 417 E.B BEFORE BRONSON OFF RAMP Ottawa ON Well ID: 7347102	SSE/54.7	-0.18	104
15	BORE		ON	SE/57.2	0.46	106
16	BORE		ON	SSE/58.5	-0.18	106
17	BORE		ON	S/58.5	-0.91	107
18	SCT	Comtest Communications Products Ltd.	1 Raymond St Ottawa ON K1R 1A2	ENE/63.5	1.15	108
18	SCT	Comtest Communications Prods	1 Raymond St Suite 100 Ottawa ON K1R 1A2	ENE/63.5	1.15	108
18	SCT	Comtest	1 Raymond St Ottawa ON K1R 1A2	ENE/63.5	1.15	109
18	GEN	Capital Endodontics	1 Raymond Street Suite 300 Ottawa ON K1R 1A2	ENE/63.5	1.15	109
18	GEN	Capital Endodontics	1 Raymond Street Suite 300 Ottawa ON K1R 1A2	ENE/63.5	1.15	109
18	GEN	Capital Endodontics	1 Raymond Street Suite 300 Ottawa ON K1R 1A2	ENE/63.5	1.15	109

Map Key	DB	Company/Site Name	Address	Dir/Dist (m)	Elev Diff (m)	Page Number
19	EHS		18 Louisa Street Ottawa ON K1R 6Y6	WNW/78.0	-1.85	110
20	GEN	Gladstone Sports & Health Centre	18 Louisa St. Ottawa ON	WNW/78.1	-1.85	110
20	GEN	Gladstone Sports & Health Centre	18 Louisa St. Ottawa ON	WNW/78.1	-1.85	110
20	EHS		18 Louisa Street Ottawa Ontario Ottawa ON K1R 6Y6	WNW/78.1	-1.85	110
21	BORE		ON	SSE/78.8	0.15	111
22	BORE		ON	S/81.1	-0.88	111
23	BORE		ON	ESE/81.3	1.18	113
24	BORE		ON	ESE/83.2	1.15	113
25	GEN	GRIFFIN'S HEAD ANTIQUE RESTORATION	367 CAMBRIDGE STREET N. OTTAWA ON K1R 7B6	ENE/83.9	1.15	114
25	GEN	GRIFFIN'S HEAD ANTIQUE RESTORATION	367 CAMBRIDGE STREET NORTH OTTAWA ON K1R 7B6	ENE/83.9	1.15	114
25	GEN	PROTOCOL FLORAL EXPRESSION INC	367 CAMBRIDGE STR OTTAWA ON	ENE/83.9	1.15	115
26	WWIS		269 BELL STREET SOUTH ON Well ID: 7338589	SSE/85.8	-0.15	115
26	WWIS		Bell St. South Ottawa ON	SSE/85.8	-0.15	118

Map Key	DB	Company/Site Name	Address	Dir/Dist (m)	Elev Diff (m)	Page Number
			Well ID: 7347095			
27	GEN	Capital Endodontics	1 Raymond Street Suite 300 Ottawa ON K1R 1A2	E/85.9	1.15	119
27	GEN	Capital Endodontics	1 Raymond Street Suite 300 Ottawa ON K1R 1A2	E/85.9	1.15	120
28	EHS		269 Bell Street South Ottawa ON K1S 4J7	SSE/91.2	0.15	120
29	SPL	Blue Wave Energy Limited Partnership	345 Cambridge St N Ottawa ON K1R 7B3	NE/92.8	1.15	120
30	HINC		345 CAMBRIDGE STREET NORTH OTTAWA ON	NE/92.9	1.15	121
31	BORE		ON	SE/94.7	1.18	121
32	BORE		ON	E/94.7	1.15	122
33	PINC	PIPELINE HIT 0.5"	361 ARLINGTON AVE.,,OTTAWA,ON,K1R 6Z2,CA ON	NE/96.0	1.15	122
34	EASR	Interrent no.1 Limited Partnership	200 BELL ST N OTTAWA ON K1R 7E5	NW/100.5	-0.85	123
35	EHS		324 Cambridge Street North Ottawa ON K1R 7B5	N/101.2	0.46	123
35	GEN	LANCASTER APARTMENTS	324 CAMBRIDGE STREET NORTH OTTAWA ON	N/101.2	0.46	123
35	EHS		324 Cambridge St N Ottawa ON K1R7B5	N/101.2	0.46	124
35	EHS		324 Cambridge St N Ottawa ON K1R7B5	N/101.2	0.46	124

Map Key	DB	Company/Site Name	Address	Dir/Dist (m)	Elev Diff (m)	Page Number
35	EHS		324 Cambridge St N Ottawa ON K1R7B5	N/101.2	0.46	124
35	EHS		324 Cambridge Street North Ottawa ON K1R 7B5	N/101.2	0.46	124
35	EHS		324 Cambridge Street North Ottawa ON K1R 7B5	N/101.2	0.46	124
36	ECA	The Roman Catholic Episcopal Corporation of Ottawa	201 Lebreton St N Ottawa ON	WNW/104.6	-1.76	125
37	SPL	PRIVATE RESIDENCE	273 BELL STREET SOUTH STORAGE TANK/BARREL OTTAWA CITY ON K1S 4J7	SSE/106.3	0.15	125
38	WWIS		HWY 417 W.B.L. Ottawa ON Well ID: 7348928	ESE/110.3	1.15	125
39	EHS		201-219 Bell Street Ottawa ON	NW/111.4	-0.54	128
39	EHS		219 Bell St N Ottawa ON	NW/111.4	-0.54	128
40	BORE		ON	ESE/115.1	1.15	128
41	EHS		273, 275, 277, 279, 281 Bell Street South Ottawa ON K1S 4J7	SSE/115.6	0.15	129
42	EHS		279 Bell St S Ottawa ON K1S4J7	SSE/121.0	0.46	129
43	GEN	CLV GROUP	207 BELL STREET NORTH OTTAWA ON K1R 7E1	NW/122.0	-0.54	129
43	ECA	InterRent International Properties Inc.	207 Bell St N 201 to 209 Bell St N 211 Bell St N 219 Bell St N 221 Bell St N	NW/122.0	-0.54	129

Map Key	DB	Company/Site Name	Address	Dir/Dist (m)	Elev Diff (m)	Page Number
			Ottawa ON K2P 1Z2			
43	EHS		207 Bell Street North Ottawa ON K1R 7E1	NW/122.0	-0.54	130
44	EHS		207 Bell Street North Ottawa ON	NW/122.0	-0.54	130
45	BORE		ON	E/122.7	1.15	130
46	BORE		ON	SE/124.5	1.07	131
47	EHS		327 Cambridge St N Ottawa On Ottawa ON	NNE/126.9	1.15	132
48	GEN	CLV GROUP	201 BELL STREET NORTH OTTAWA ON K1R 7E1	NW/127.4	-0.54	132
49	SPL	Harvey's Restaurant<UNOFFICIAL>	564 Bronson Ave Ottawa ON	ENE/130.0	1.15	133
50	NPCB	CANADA POST	10 ORANGEVILLE ST OTTAWA ON	S/130.4	-1.85	133
51	EHS		23 Louisa St Ottawa ON	WNW/130.8	-1.76	133
52	WWIS		544 BRONSON AVE Ottawa ON Well ID: 7205166	ENE/132.0	1.15	134
53	BORE		ON	E/133.1	1.15	137
54	BORE		ON	ESE/133.2	2.01	138

Map Key	DB	Company/Site Name	Address	Dir/Dist (m)	Elev Diff (m)	Page Number
55	EHS		220 Lebreton St N Ottawa ON	W/137.7	-2.85	139
55	ECA	220 Lebreton Holding Limited	220 Lebreton St Ottawa ON K1Y 2G2	W/137.7	-2.85	139
55	EHS		220 Lebreton Street North Ottawa ON K1R 7J1	W/137.7	-2.85	139
56	SPL	RESIDENTIAL LANDOWNER	422 CAMBRIDGE ST SOUTH OTTAWA CITY ON	SE/142.3	2.15	139
57	EHS		544 Bronson Avenue Ottawa ON	ENE/142.5	1.15	140
58	CA	John Howard Society of Ottawa	308 and 310 Cambridge Street North Ottawa ON	N/143.1	0.12	140
59	SPL	OTTAWA HYDRO	582 BRONSON AVE. TRANSFORMER OTTAWA CITY ON	E/144.7	1.15	140
59	GEN	OTTAWA HYDRO (PCB)	582 BRONSON AVENUE C/O 3025 ALBION RD. OTTAWA ON K1G 3S4	E/144.7	1.15	141
60	SCT	BUSINESS CARDS PLUS	221 PLYMOUTH ST OTTAWA ON K1S 3E4	S/147.4	-1.85	141
61	SCT	THE CANADA CHINA NEWS	520 Bronson Ave Floor 1 Ottawa ON K1R 7Y9	NE/149.9	1.12	141
61	SCT	The Canada China News Inc.	520 Bronson Ave Floor 1 Ottawa ON K1R 7Y9	NE/149.9	1.12	142
61	SCT	New Epoch Translations & Graphics Inc.	520 Bronson Ave Floor 1 Ottawa ON K1R 7Y9	NE/149.9	1.12	142
62	BORE		ON	E/150.7	1.15	142

Map Key	DB	Company/Site Name	Address	Dir/Dist (m)	Elev Diff (m)	Page Number
63	CA	R.M. OF OTTAWA-CARLETON	BELL ST./PLYMOUTH ST. OTTAWA CITY ON	SSE/155.4	0.15	143
64	EHS		181 Lebreton St N Ottawa ON K1R7H7	WNW/158.0	-1.85	143
65	CA	John Howard Society of Ottawa	306, 308, and 310 Cambridge Street North Ottawa ON	N/158.9	0.85	143
65	ECA	John Howard Society of Ottawa	308 and 310 Cambridge Street North Ottawa ON K1N 5L5	N/158.9	0.85	144
65	ECA	John Howard Society of Ottawa	306, 308, and 310 Cambridge Street North Ottawa ON K1N 5L5	N/158.9	0.85	144
66	CA	561040 ONTARIO LTD.-LOTS 3/4	RAYMOND ST./BRONSON AVE. OTTAWA CITY ON	E/160.8	1.15	144
66	SPL	OC Transpo<UNOFFICIAL>	Catherine St & Bronson St. Ottawa ON	E/160.8	1.15	145
67	CA	Temprano Enterprises Inc.	170, 172, 174, 176, 178, 180 Plymouth Street Ottawa ON	SSE/163.3	1.30	145
67	ECA	Temprano Enterprises Inc.	170 Plymouth St 170 172 174 176 178 180 Ottawa ON K1V 1H1	SSE/163.3	1.30	145
68	BORE		ON	E/164.3	1.29	146
69	SPL		Bronson Ave. and Raymond St. Ottawa ON	E/164.6	1.12	146
70	SPL	PRIVATE RESIDENCE	235 PLYMOUTH ST. FURNACE OIL TANK OTTAWA CITY ON K1S 3E4	SSW/165.3	-2.10	147
71	BORE		ON	ENE/166.2	1.07	147

Map Key	DB	Company/Site Name	Address	Dir/Dist (m)	Elev Diff (m)	Page Number
72	WWIS		555 BOOTH ST OTTAWA ON <i>Well ID: 7291268</i>	SW/166.4	-2.82	148
73	BORE		ON	ESE/166.4	2.15	151
74	SPL		535 Bronson Ave Ottawa ON	ENE/168.0	1.07	151
75	WWIS		54 LAWSON ST Ottawa ON <i>Well ID: 7239791</i>	W/168.4	-3.71	152
76	EHS		774 Gladstone Ave Ottawa ON K1R	NW/176.6	-0.86	155
77	EHS		163 Bell Street North Ottawa ON K1R 7E1	NW/177.1	0.18	155
78	BORE		ON	E/177.4	2.15	156
79	WWIS		492 BRONSON AVE. 492/496 OTTAWA ON <i>Well ID: 7226545</i>	NNE/177.6	1.04	157
80	EHS		54 Louisa St Ottawa ON K1R6Y8	W/177.6	-3.87	160
81	GEN	Quickie Convenience	163 Bell Street N Ottawa ON K1R 7E1	NW/179.1	0.18	160
82	EASR	SCOTTY'S AUTO BODY LIMITED	758 GLADSTONE AVE OTTAWA ON K1R 6X5	NNW/182.3	0.15	160
83	WWIS		51 LOUISA OTTAWA ON <i>Well ID: 7226960</i>	W/182.9	-3.76	160
84	EASR	SAMIA BARAKE, MICHEL BARAKE	169 LEBRETON ST N OTTAWA ON K1R 7H7	WNW/183.2	-1.85	164

Map Key	DB	Company/Site Name	Address	Dir/Dist (m)	Elev Diff (m)	Page Number
85	BORE		ON	E/183.9	1.84	164
86	WWIS		411 ARLINGTON RD. OTTAWA ON <i>Well ID: 7226959</i>	W/184.4	-3.87	165
87	WWIS		4921496 BRONSON AVE. OTTAWA ON <i>Well ID: 7226543</i>	NNE/184.9	2.24	169
88	WWIS		ON <i>Well ID: 1507940</i>	ENE/185.1	2.01	172
89	GEN	CHAIN REACTION BIKE SHOP	750 GLADSTONE AVENUE, SUITE A OTTAWA ON K1R 6X5	NNW/187.0	0.85	174
89	INC		750 GLADSTONE AVENUE, OTTAWA ON	NNW/187.0	0.85	174
90	WWIS		54 LOUISA ST Ottawa ON <i>Well ID: 7239792</i>	W/187.2	-3.85	175
91	EHS		303 Bell St S Ottawa ON K1S4J9	SSE/187.5	1.85	178
92	WWIS		54 LOUISA ST Ottawa ON <i>Well ID: 7239793</i>	W/187.6	-3.85	178
93	WWIS		492 BRONSON AVE. 492/496 OTTAWA ON <i>Well ID: 7226546</i>	NNE/189.5	1.15	181
94	WWIS		HWY 417 WBL Ottawa ON <i>Well ID: 7348929</i>	WSW/190.1	-3.85	184
95	WWIS		492 BRONSON AVE. 492/496 OTTAWA ON <i>Well ID: 7226544</i>	NNE/193.3	2.15	186
96	EBR	Angelo Lorelli	297 Cambridge Street North Ottawa K1R 7B3 CITY OF OTTAWA ON	N/193.8	1.15	189

Map Key	DB	Company/Site Name	Address	Dir/Dist (m)	Elev Diff (m)	Page Number
96	EBR	Angelo Lorelli Michele Lorelli	297 Cambridge Street North Ottawa K1R 7B3 CITY OF OTTAWA ON	N/193.8	1.15	190
96	ECA	Angelo Lorelli and Michele Lorelli	297 Cambridge St N Ottawa ON	N/193.8	1.15	190
97	EHS		297 Cambridge Street Ottawa ON K1R 7B3	N/193.8	1.15	190
98	BORE		ON	E/195.3	2.08	191
99	BORE		ON	WSW/195.5	-4.05	191
100	SPL	Lebrun Building Centre<UNOFFICIAL>	569 Bronson Avenue<UNOFFICIAL> Ottawa ON K1R 6K2	ENE/195.9	1.46	192
101	EHS		740, 742, 746 Gladstone Avenue and 293 Cambridge Street Ottawa ON	N/197.2	1.15	193
102	SPL	PRIVATE RESIDENCE	457 BOOTH AVENUE FURNACE OIL TANK OTTAWA CITY ON K1R 7K9	W/198.0	-3.76	193
103	WWIS		492 BRONSON AVE. 492/496 OTTAWA ON <i>Well ID: 7226547</i>	NNE/199.7	2.24	194
104	WWIS		470 Bronson Avenue Ottawa ON <i>Well ID: 7331223</i>	NNE/199.7	1.15	197
105	GEN	MODERN CLEANING SERV OTTAWA LTD	571 BRONSON AVE OTTAWA ON K1R 6K2	ENE/200.2	2.21	200
105	GEN	MODERN CLEANING SERV OTTAWA LTD 27-023	571 BRONSON AVE OTTAWA ON K1R 6K2	ENE/200.2	2.21	200
105	GEN	MODERN CLEANING SERVICES OTTAWA LIMITED	571 BRONSON AVE OTTAWA ON K1R 6K2	ENE/200.2	2.21	200

Map Key	DB	Company/Site Name	Address	Dir/Dist (m)	Elev Diff (m)	Page Number
105	GEN	MODERN CLEANING SERVICES OTTAWA LIMITED	571 Bronson Ave. Ottawa ON K1R 6K2	ENE/200.2	2.21	201
105	GEN	MODERN CLEANING SERVICES OTTAWA LIMITED	571 Bronson Ave. Ottawa ON K1R 6K2	ENE/200.2	2.21	201
105	GEN	MODERN CLEANING SERVICES OTTAWA LIMITED	571 Bronson Ave. Ottawa ON K1R 6K2	ENE/200.2	2.21	201
105	GEN	MODERN CLEANING SERVICES OTTAWA LIMITED	571 Bronson Ave. Ottawa ON K1R 6K2	ENE/200.2	2.21	202
105	GEN	MODERN CLEANING SERVICES OTTAWA LIMITED	571 Bronson Ave. Ottawa ON K1R 6K2	ENE/200.2	2.21	202
105	GEN	MODERN CLEANING SERVICES OTTAWA LIMITED	571 Bronson Ave. Ottawa ON	ENE/200.2	2.21	202
105	GEN	MODERN CLEANING SERVICES OTTAWA LIMITED	571 Bronson Ave. Ottawa ON K1R6K2	ENE/200.2	2.21	203
105	GEN	MODERN CLEANING SERVICES OTTAWA LIMITED	571 Bronson Ave. Ottawa ON K1R6K2	ENE/200.2	2.21	203
105	GEN	MODERN CLEANING SERVICES OTTAWA LIMITED	571 Bronson Ave. Ottawa ON K1R6K2	ENE/200.2	2.21	203
105	GEN	MODERN CLEANING SERVICES OTTAWA LIMITED	571 Bronson Ave. Ottawa ON K1R6K2	ENE/200.2	2.21	203
105	CDRY	Modern Dry Cleaners - Ottawa	571 Bronson Ave Ottawa ON K1R6K2	ENE/200.2	2.21	204
105	CDRY	Modern Dry Cleaners	571 Bronson Ave Ottawa ON K1R6K2	ENE/200.2	2.21	204
105	GEN	Browns Cleaners Ltd.	571 BRONSON AVE. OTTAWA ON K1R6K2	ENE/200.2	2.21	205

Map Key	DB	Company/Site Name	Address	Dir/Dist (m)	Elev Diff (m)	Page Number
105	GEN	Browns Cleaners Ltd.	571 BRONSON AVE. OTTAWA ON K1R6K2	ENE/200.2	2.21	205
105	GEN	Browns Cleaners Ltd.	571 BRONSON AVE. OTTAWA ON K1R6K2	ENE/200.2	2.21	205
106	EHS		296 Cambridge St N Ottawa ON K1R0B4	N/201.5	1.15	205
107	WWIS		492 BRONSON AVE. OTTAWA ON Well ID: 7226541	NNE/202.9	2.24	206
108	EHS		492 Bronson Ave Ottawa ON K1R6J9	NNE/204.2	2.15	208
109	EHS		740, 742 AND 746 GLADSTONE AVENUE OTTAWA ON	NNW/206.4	0.85	208
110	WWIS		470 Bronson Avenue Ottawa ON Well ID: 7331224	NNE/209.0	2.24	208
111	GEN	CORPORATE FOODS LIMITED	458 CATHERINE STREET OTTAWA ON K1R 5T8	E/209.0	2.15	211
111	GEN	CORPORATE FOODS LIMITED 11-153	458 CATHERINE STREET OTTAWA ON K1R 5T8	E/209.0	2.15	212
111	GEN	Securemax Self Storage Inc.	458 Catherine St. Ottawa ON K1R 5T8	E/209.0	2.15	212
111	GEN	Securemax Self Storage Inc.	458 Catherine St. Ottawa ON K1R 5T8	E/209.0	2.15	212
112	BORE		ON	E/209.1	2.15	212
113	CA	Campbell, Tony John	434-436 Arlington Avenue, 469 Booth Street Ottawa ON	W/211.1	-4.85	214

Map Key	DB	Company/Site Name	Address	Dir/Dist (m)	Elev Diff (m)	Page Number
113	ECA	Campbell, Tony John	469 Booth St 434- 436 Arlington Avenue Ottawa ON K1S 4M7	W/211.1	-4.85	214
114	BORE		ON	SW/212.0	-4.99	214
115	WWIS		ON Well ID: 7226539	NNE/212.5	2.15	215
116	BORE		ON	WSW/212.9	-4.79	216
117	GEN	CANADIAN RED CROSS	BLOOD TRANSFUSION CTR 85 PLYMOUTH ST OTTAWA ON K1S 3E2	ESE/213.1	2.15	217
117	GEN	CANADIAN RED CROSS 08-060	BLOOD TRANSFUSION CTR 85 PLYMOUTH ST OTTAWA ON K1S 3E2	ESE/213.1	2.15	218
117	GEN	CANADIAN BLOOD SERVICES	OTTAWA CENTRE 85 PLYMOUTH STREET OTTAWA ON K1S 3E2	ESE/213.1	2.15	218
117	EHS		85 Plymouth Street OTTAWA ON K1S 3E2	ESE/213.1	2.15	218
118	PINC		501 Bronson Avenue, Ottawa ON	NE/213.8	2.15	219
119	EHS		501 Bronson Avenue Ottawa ON K1R 6J8	NE/213.9	2.15	219
120	BORE		ON	WSW/214.0	-4.15	219
121	EHS		714 Gladstone AVE ottawa ON K1R 6X3	N/214.2	1.40	220

Map Key	DB	Company/Site Name	Address	Dir/Dist (m)	Elev Diff (m)	Page Number
122	WWIS		555 BOOTH ST OTTAWA ON <i>Well ID: 7291186</i>	SW/215.2	-3.72	220
123	RSC	1693902 Ontario Inc.	735 Gladstone Avenue, 737 Gladstone Avenue, and 212 Arthur Street, Ottawa, ON	NNW/216.0	0.12	223
124	CA	PUBLIC WORKS CANADA	555 BOOTH STREET OTTAWA CITY ON	SW/216.2	-3.90	223
124	NPCB	ENERGY MINES & RESOURCES	555 BOOTH STREET OTTAWA ON K1A 061	SW/216.2	-3.90	224
124	NPCB	ENERGY MINES & RESOURCES	555 BOOTH ST. OTTAWA ON	SW/216.2	-3.90	225
124	GEN	PUBLIC WORKS AND GOV'T SERVICES CANADA	555 BOOTH STREET OTTAWA ON K1A 0E4	SW/216.2	-3.90	229
124	GEN	Public Works and Government Services Canada	555 Booth Street Ottawa ON K1A 0E4	SW/216.2	-3.90	229
124	GEN	Natural Resources Canada	555 Booth Street Ottawa ON K1A 0E4	SW/216.2	-3.90	230
124	GEN	Public Works and Government Services Canada	555 Booth Ottawa ON K0A0S5	SW/216.2	-3.90	231
124	NPCB	ENERGY MINES & RESOURCES	555 BOOTH STREET OTTAWA ON K1A 0G1	SW/216.2	-3.90	231
124	SCT	CANMET Mining and Mineral	555 Booth St Ottawa ON K1A 0G1	SW/216.2	-3.90	232
124	GEN	Public Works and Government Services Canada	555 Booth Ottawa ON	SW/216.2	-3.90	232
124	GEN	Natural Resources Canada	555 Booth Street Ottawa ON	SW/216.2	-3.90	233

Map Key	DB	Company/Site Name	Address	Dir/Dist (m)	Elev Diff (m)	Page Number
124	GEN	Natural Resources Canada	555 Booth Street Ottawa ON	SW/216.2	-3.90	233
124	GEN	SNC LAVALIN OPERATIONS AND MAINTENANCE INC.	555 BOOTH STREET OTTAWA ON K0A 0S5	SW/216.2	-3.90	234
124	GEN	Natural Resources Canada	555 Booth Street Ottawa ON	SW/216.2	-3.90	234
124	GEN	SNC LAVALIN OPERATIONS AND MAINTENANCE INC.	555 BOOTH STREET OTTAWA ON K0A 0S5	SW/216.2	-3.90	235
124	GEN	Natural Resources Canada	555 Booth Street Ottawa ON K1A 0E4	SW/216.2	-3.90	236
124	GEN	SNC LAVALIN OPERATIONS AND MAINTENANCE INC.	555 BOOTH STREET OTTAWA ON K0A 0S5	SW/216.2	-3.90	237
124	GEN	SNC LAVALIN OPERATIONS AND MAINTENANCE INC.	555 BOOTH STREET OTTAWA ON	SW/216.2	-3.90	237
124	GEN	Natural Resources Canada	555 Booth Street Ottawa ON	SW/216.2	-3.90	238
124	GEN	Natural Resources Canada	555 Booth Street Ottawa ON K1A 0G1	SW/216.2	-3.90	239
124	GEN	Brookfield Global Integrated Solutions	555 BOOTH STREET OTTAWA ON K0A 0S5	SW/216.2	-3.90	240
124	GEN	Brookfield Global Integrated Solutions	555 BOOTH STREET OTTAWA ON K0A 0S5	SW/216.2	-3.90	240
124	GEN	Natural Resources Canada	555 Booth Street Ottawa ON K1A 0G1	SW/216.2	-3.90	241
124	GEN	Brookfield Global Integrated Solutions	555 BOOTH STREET OTTAWA ON K0A 0S5	SW/216.2	-3.90	242

Map Key	DB	Company/Site Name	Address	Dir/Dist (m)	Elev Diff (m)	Page Number
124	GEN	Natural Resources Canada	555 Booth Street Ottawa ON K1A 0G1	SW/216.2	-3.90	242
124	GEN	Natural Resources Canada	555 Booth Street Ottawa ON K1A 0G1	SW/216.2	-3.90	243
124	GEN	BGIS Brookfield Global Integrated Solutions LP	555 BOOTH STREET OTTAWA ON K1A 0G1	SW/216.2	-3.90	245
124	GEN	BGIS Brookfield Global Integrated Solutions LP	555 BOOTH STREET OTTAWA ON K1A 0G1	SW/216.2	-3.90	246
124	GEN	Natural Resources Canada	555 Booth Street Ottawa ON K1A 0G1	SW/216.2	-3.90	247
124	GEN	BGIS Brookfield Global Integrated Solutions LP	555 BOOTH STREET OTTAWA ON K1A 0G1	SW/216.2	-3.90	249
124	GEN	Natural Resources Canada	555 Booth Street Ottawa ON K1A 0G1	SW/216.2	-3.90	250
124	GEN	BGIS Brookfield Global Integrated Solutions LP	555 BOOTH STREET OTTAWA ON K1A 0G1	SW/216.2	-3.90	251
124	GEN	Natural Resources Canada	555 Booth Street Ottawa ON K1A 0G1	SW/216.2	-3.90	253
125	ECA	Canci Realty Investments Inc. and Locmelis Realty Inc.	Ottawa ON K4C 1C1	NW/219.0	0.24	254
125	ECA	The Regional Municipality of Ottawa-Carleton	Willow/Lebreton/Bell/Louisa/Eccles St , etc. Ottawa ON K2P 2L7	NW/219.0	0.24	255
125	ECA	City of Ottawa	Lorne Avenue Ottawa ON K1P 1J1	NW/219.0	0.24	255
125	ECA	City of Ottawa	Lorne Avenue Ottawa ON K1P 1J1	NW/219.0	0.24	255

Map Key	DB	Company/Site Name	Address	Dir/Dist (m)	Elev Diff (m)	Page Number
125	ECA	City of Ottawa	Bell Street, Cambridge Street & Raymond Street Ottawa ON K1P 1J1	NW/219.0	0.24	256
125	ECA	City of Ottawa	Bell Arthur Somerset & Christie Streets Ottawa ON K1N 5A1	NW/219.0	0.24	256
125	ECA	City of Ottawa	Bell Arthur Somerset & Christie Streets Ottawa ON K1N 5A1	NW/219.0	0.24	256
125	ECA	Sisters of Charity of Ottawa Health Services	Lot 1 and Part of Lot 14 Registered Plan No.11285, Lots 1 to 19 Registered Plan No. 3459 Ottawa ON K1R 7A5	NW/219.0	0.24	256
125	ECA	City of Ottawa	Lorne Avenue Ottawa ON K1P 1J1	NW/219.0	0.24	257
125	ECA	City of Ottawa	Bell Street, Cambridge Street & Raymond Street Ottawa ON K1V 6A6	NW/219.0	0.24	257
126	EBR	6241972 Canada Inc.	773 Gladstone Avenue Ottawa, K1R 6X6 CITY OF OTTAWA ON	NW/220.5	0.24	257
126	CA	6241972 Canada Inc.	773 Gladstone Ave Ottawa ON K1R 6X6	NW/220.5	0.24	258
126	ECA	6241972 Canada Inc.	773 Gladstone Ave Ottawa ON K1R 6X6	NW/220.5	0.24	258
127	SCT	ADVANCE PRINTERS	765 GLADSTONE AVE OTTAWA ON K1R 6X4	NW/221.7	0.15	258
127	SCT	Advance Printers Inc.	765 Gladstone Ave Ottawa ON K1R 6X4	NW/221.7	0.15	259
128	WWIS		492 BRONSON AVE. 492/496 OTTAWA ON Well ID: 7226548	NNE/223.7	2.15	259
129	WWIS		470 Bronson Avenue Ottawa ON	N/225.1	2.24	262

Map Key	DB	Company/Site Name	Address	Dir/Dist (m)	Elev Diff (m)	Page Number
			Well ID: 7331225			
130	SPL	PETRO-CANADA	PETRO CANADA SERVICE STN. 470 BRONSON AVE. SERVICE STATION OTTAWA CITY ON K1R 6J9	NNE/225.5	2.15	265
130	SPL	PRIVATE OWNER	470 BRONSON AVE. MOTOR VEHICLE (OPERATING FLUID) OTTAWA CITY ON K1R 6J9	NNE/225.5	2.15	266
130	PRT	TUAN NGUYEN O/A PETRO CANADA	470 BRONSON AV OTTAWA ON K1R 6J9	NNE/225.5	2.15	266
130	RST	PETRO CANADA	470 BRONSON AVE OTTAWA ON K1R6J9	NNE/225.5	2.15	267
130	FSTH	1460932 ONTARIO LTD C/O RADEK SZYBOWSKI	470 BRONSON AV OTTAWA ON K1R 6J9	NNE/225.5	2.15	267
130	SPL	Enbridge Gas Distribution Inc.	470 Bronson Avenue Ottawa ON K1R 6J9	NNE/225.5	2.15	267
130	FSTH	1460932 ONTARIO LTD C/O RADEK SZYBOWSKI	470 BRONSON AV OTTAWA ON K1R 6J9	NNE/225.5	2.15	268
130	CA	Petro-Canada	470 Bronson Avenue Ottawa ON K1R 6J9	NNE/225.5	2.15	269
130	DTNK	ENBRIDGE CONSUMERS GAS ATTN: MICHAEL TREMAYNE; MGR NGV	470 BRONSON AVE OTTAWA ON	NNE/225.5	2.15	269
130	DTNK	6205429 CANADA INC	470 BRONSON AVE OTTAWA ON	NNE/225.5	2.15	270
130	DTNK	6205429 CANADA INC	470 BRONSON AVE OTTAWA ON	NNE/225.5	2.15	270
130	DTNK	6205429 CANADA INC	470 BRONSON AVE OTTAWA ON	NNE/225.5	2.15	271

Map Key	DB	Company/Site Name	Address	Dir/Dist (m)	Elev Diff (m)	Page Number
130	DTNK	6205429 CANADA INC	470 BRONSON AVE OTTAWA ON	NNE/225.5	2.15	272
130	FST	SUNCOR ENERGY PRODUCTS PARTNERSHIP	470 BRONSON AVE OTTAWA K1R 6J9 ON CA ON	NNE/225.5	2.15	272
130	FST	SUNCOR ENERGY PRODUCTS PARTNERSHIP	470 BRONSON AVE OTTAWA K1R 6J9 ON CA ON	NNE/225.5	2.15	273
130	FST	SUNCOR ENERGY PRODUCTS PARTNERSHIP	470 BRONSON AVE OTTAWA K1R 6J9 ON CA ON	NNE/225.5	2.15	273
130	FST	SUNCOR ENERGY PRODUCTS PARTNERSHIP	470 BRONSON AVE OTTAWA K1R 6J9 ON CA ON	NNE/225.5	2.15	274
130	ECA	Petro-Canada	470 Bronson Avenue Ottawa ON L6L 6N5	NNE/225.5	2.15	274
130	DTNK		470 BRONSON AVE OTTAWA ON K1R 6J9	NNE/225.5	2.15	274
130	GEN	Suncor Energy Products Partnership Parsons	470 Bronson Ave Ottawa ON K1R 6J9	NNE/225.5	2.15	275
130	GEN	Suncor Energy Products Partnership Parsons	470 Bronson Ave Ottawa ON K1R 6J9	NNE/225.5	2.15	275
130	GEN	Suncor Energy Products Partnership Parsons	470 Bronson Ave Ottawa ON K1R 6J9	NNE/225.5	2.15	276
131	HINC		737 GLADSTONE AVENUE OTTAWA ON	NNW/225.6	0.15	276
131	GEN	Bell Pharmacy	737 Gladstone Ave Ottawa ON K1R 6X4	NNW/225.6	0.15	276
131	GEN	Bell Pharmacy	737 Gladstone Ave Ottawa ON K1R 6X4	NNW/225.6	0.15	277

Map Key	DB	Company/Site Name	Address	Dir/Dist (m)	Elev Diff (m)	Page Number
131	GEN	Bell Pharmacy	737 Gladstone Ave Ottawa ON K1R 6X4	NNW/225.6	0.15	277
131	GEN	Bell Pharmacy	737 Gladstone Ave Ottawa ON K1R 6X4	NNW/225.6	0.15	277
132	GEN	CLV GROUP	341 FLORA STREET OTTAWA ON	NE/226.0	2.15	278
133	EHS		314 Bell Street South Ottawa ON K1S 4K2	SSE/226.6	1.54	278
134	FCS	555 Booth Street	Ottawa ON	SSW/227.5	-3.82	278
135	SPL	Enbridge Gas Distribution Inc.	471 Catherine St. Ottawa ON K1R 5T7	ENE/227.8	2.15	289
135	PINC	DYNAMIC HOME RENOVATIONS INC.	471 CATHERINE ST.,OTTAWA,ON,K1R 5T7,CA ON	ENE/227.8	2.15	289
136	ECA	Zhaokun Wang	501 Bronson Ave Ottawa ON K2J 0N3	NE/227.9	2.15	289
137	RSC	ZHAOKUN WANG	501 BRONSON AVENUE, OTTAWA, ON K2J 0N3 Ottawa ON	NE/229.5	2.15	290
138	BORE		ON	WSW/230.6	-4.79	291
139	BORE		ON	E/230.7	2.15	292
140	EHS		341 Flora St Ottawa ON K1R 5S2	NE/233.1	2.15	293

Map Key	DB	Company/Site Name	Address	Dir/Dist (m)	Elev Diff (m)	Page Number
140	EHS		341 Flora street ottawa ON K1R 5S2	NE/233.1	2.15	293
141	EHS		341 Flora Street Ottawa ON K1R 5S2	NE/233.1	2.15	293
142	BORE		ON	E/235.7	2.15	293
143	WWIS		555 BOOTH ST ON Well ID: 7291185	SSW/237.3	-4.15	294
144	BORE		ON	WSW/237.4	-5.85	296
145	GEN	Ottawa-Carleton District School Board	Bronson Maintenance Shops 605 Bronson Avenue Ottawa ON K1S 4E5	E/237.5	2.15	297
145	GEN	Ontario Ministry of Transportation	605 Bronson Ave. Ottawa ON K1S 4E5	E/237.5	2.15	298
146	GEN	Ottawa-Carleton District School Boards	250 Cambridge St. N Ottawa ON K1R 7B2	NNW/238.0	1.18	298
146	GEN	Ottawa-Carleton District School Boards	250 Cambridge St. N Ottawa ON K1R 7B2	NNW/238.0	1.18	298
146	GEN	Ottawa-Carleton District School Boards	250 Cambridge St. N Ottawa ON K1R 7B2	NNW/238.0	1.18	298
146	GEN	Ottawa-Carleton District School Boards	250 Cambridge St. N Ottawa ON	NNW/238.0	1.18	299
146	GEN	Ottawa-Carleton District School Boards	250 Cambridge St. N Ottawa ON K1R 7B2	NNW/238.0	1.18	299
146	GEN	Ottawa-Carleton District School Boards	250 Cambridge St. N Ottawa ON K1R 7B2	NNW/238.0	1.18	299

Map Key	DB	Company/Site Name	Address	Dir/Dist (m)	Elev Diff (m)	Page Number
146	GEN	Ottawa-Carleton District School Boards	250 Cambridge St. N Ottawa ON K1R 7B2	NNW/238.0	1.18	299
146	GEN	Ottawa-Carleton District School Boards Health & Safety	250 Cambridge St. N Ottawa ON K1R 7B2	NNW/238.0	1.18	300
146	GEN	Ottawa-Carleton District School Boards Health & Safety	250 Cambridge St. N Ottawa ON K1R 7B2	NNW/238.0	1.18	300
147	BORE		ON	E/238.5	2.15	300
148	BORE		ON	NW/238.6	-0.85	301
149	SPL	SERVICE STATION	CORNER OF BRONSON & PLYMOUTH STREETS (N.O.S.) OTTAWA CITY ON	ESE/239.9	2.15	302
150	BORE		ON	WSW/240.2	-5.00	303
151	GEN	GVT OF CAN - NATIONAL DEFENSE	MAPPING & CHARTING ESTABLISHMENT 360 LEBRETON STREET OTTAWA ON K1A 0E9	SSW/240.9	-3.85	304
151	GEN	GVT OF CAN - NATIONAL DEFENSE 17-505	MAPPING & CHARTING ESTABLISHMENT 360 LEBRETON STREET OTTAWA ON K1A 0E9	SSW/240.9	-3.85	304
151	GEN	DEPT. OF NATIONAL DEFENSE	MAPPING & CHARTING ESTABLISHMENT 360 LEBRETON STREET OTTAWA ON K1A 0E9	SSW/240.9	-3.85	305
151	GEN	DEPT. OF NATIONAL DEFENSE	MAPPING & CHARTING ESTABLISHMENT 360 LEBRETON STREET OTTAWA ON	SSW/240.9	-3.85	306
151	GEN	DEPT. OF NATIONAL DEFENSE	MAPPING & CHARTING ESTABLISHMENT 360 LEBRETON STREET OTTAWA ON	SSW/240.9	-3.85	306

<i>Map Key</i>	<i>DB</i>	<i>Company/Site Name</i>	<i>Address</i>	<i>Dir/Dist (m)</i>	<i>Elev Diff (m)</i>	<i>Page Number</i>
151	GEN	DEPT. OF NATIONAL DEFENSE	MAPPING & CHARTING ESTABLISHMENT 360 LEBRETON STREET OTTAWA ON	SSW/240.9	-3.85	307
151	GEN	DEPT. OF NATIONAL DEFENSE	MAPPING & CHARTING ESTABLISHMENT 360 LEBRETON STREET OTTAWA ON K1A 0E9	SSW/240.9	-3.85	308
151	GEN	DEPT. OF NATIONAL DEFENSE	MAPPING & CHARTING ESTABLISHMENT 360 LEBRETON STREET OTTAWA ON	SSW/240.9	-3.85	309
151	GEN	DEPT. OF NATIONAL DEFENSE	MAPPING & CHARTING ESTABLISHMENT 360 LEBRETON STREET OTTAWA ON K1A 0E9	SSW/240.9	-3.85	310
151	GEN	DEPT. OF NATIONAL DEFENSE	MAPPING & CHARTING ESTABLISHMENT 360 LEBRETON STREET OTTAWA ON K1A 0E9	SSW/240.9	-3.85	311
151	GEN	DEPT. OF NATIONAL DEFENSE	MAPPING & CHARTING ESTABLISHMENT 360 LEBRETON STREET OTTAWA ON K1A 0E9	SSW/240.9	-3.85	312
152	PRT	ANGELO LORELLI SERVICE CENTRE LTD	779 GLADSTONE OTTAWA ON K1R6X6	NW/241.4	-1.10	313
152	RST	ANGELO LORELLI SERVICE CENTRE LTD	779 GLADSTONE AVE OTTAWA ON K1R6X6	NW/241.4	-1.10	313
152	AUWR	J & M REBUILDER	779 GLADSTONE AVE OTTAWA ON K1R 6X6	NW/241.4	-1.10	313
152	DTNK	ANGELO LORELLI SERVICE CENTRE LTD	779 GLADSTONE OTTAWA ON K1R 6X6	NW/241.4	-1.10	313
152	DTNK	ANGELO LORELLI SERVICE CENTRE LTD	779 GLADSTONE OTTAWA ON	NW/241.4	-1.10	314

Map Key	DB	Company/Site Name	Address	Dir/Dist (m)	Elev Diff (m)	Page Number
152	AUWR	J & M REBUILDER	779 GLADSTONE AVE OTTAWA ON K1R6X6	NW/241.4	-1.10	314
152	DTNK	ANGELO LORELLI SERVICE CENTRE LTD	779 GLADSTONE OTTAWA K1R 6X6 ON CA ON	NW/241.4	-1.10	315
152	DTNK	ANGELO LORELLI SERVICE CENTRE LTD	779 GLADSTONE OTTAWA K1R 6X6 ON CA ON	NW/241.4	-1.10	315
152	DTNK	ANGELO LORELLI SERVICE CENTRE LTD	779 GLADSTONE OTTAWA K1R 6X6 ON CA ON	NW/241.4	-1.10	316
152	FST	ANGELO LORELLI SERVICE CENTRE LTD	779 GLADSTONE AVE OTTAWA K1R 6X6 ON CA ON	NW/241.4	-1.10	316
152	FST	ANGELO LORELLI SERVICE CENTRE LTD	779 GLADSTONE AVE OTTAWA K1R 6X6 ON CA ON	NW/241.4	-1.10	317
152	FST	ANGELO LORELLI SERVICE CENTRE LTD	779 GLADSTONE AVE OTTAWA K1R 6X6 ON CA ON	NW/241.4	-1.10	317
153	BORE		ON	NE/244.8	2.15	318
154	NPCB	OTTAWA BOARD OF EDUCATION	605 BRONSON AVENUE OTTAWA ON K1S 4E5	E/245.4	2.15	319
154	OPCB	OTTAWA BOARD OF EDUCATION	605 BRONSON AVENUE OTTAWA ON K1S 4E5	E/245.4	2.15	320
154	OPCB	OTTAWA BOARD OF EDUCATION	605 BRONSON AVENUE OTTAWA ON K1S 4E5	E/245.4	2.15	320
154	OPCB	OTTAWA BOARD OF EDUCATION	605 BRONSON AVENUE OTTAWA ON K1S 4E5	E/245.4	2.15	320

Map Key	DB	Company/Site Name	Address	Dir/Dist (m)	Elev Diff (m)	Page Number
154	OPCB	OTTAWA BOARD OF EDUCATION	605 BRONSON AVENUE OTTAWA ON K1S 4E5	E/245.4	2.15	320
154	OPCB	OTTAWA BOARD OF EDUCATION	605 BRONSON AVENUE OTTAWA ON K1S 4E5	E/245.4	2.15	320
154	OPCB	OTTAWA BOARD OF EDUCATION	605 BRONSON AVENUE OTTAWA ON K1S 4E5	E/245.4	2.15	321
154	NPCB	OTTAWA BOARD OF EDUCATION	605 BRONSON AVENUE OTTAWA ON K1S 4E5	E/245.4	2.15	321
154	REC	OTTAWA BOARD OF EDUCATION	605 BRONSON AVENUE OTTAWA ON A9A 9A9	E/245.4	2.15	321
155	EHS		550, 552, 555, 556, 558, 562, 601, 615 Booth St, and 405, 461 Rochester Street Ottawa ON	SSW/246.8	-4.15	322
156	GEN	VIVIAN TRAPANNI	316 BELL ST OTTAWA ON	SSE/247.3	1.53	322
157	INC		316 Bell Street South, Ottawa ON K1S 4K2	SSE/247.4	1.53	322
158	WWIS		MCLEOD ST Ottawa ON Well ID: 7348938	NNE/249.8	2.15	323
159	WWIS		555 BOOTH ST OTTAWA ON Well ID: 7291184	SW/251.6	-4.54	325
160	SCT	BERNHARDT SIGNS	591 MCLEOD ST OTTAWA ON K1R 5R2	NNE/252.1	2.15	327
160	SCT	BERNHARDT SIGNS INC.	591 McLeod St Ottawa ON K1R 5R2	NNE/252.1	2.15	328
161	EHS		331 Flora St Ottawa ON K1R5S1	NE/252.4	2.15	328

Map Key	DB	Company/Site Name	Address	Dir/Dist (m)	Elev Diff (m)	Page Number
162	SPL		275 CHAMBERLAND AVE. \ OTTAWA CITY ON	E/252.5	2.15	328
162	PRT	OTTAWA BOARD OF EDUCATION OTTAWA BOARD OF EDUCATIO	275 CHAMBERLAIN ST OTTAWA ON K1S 5E6	E/252.5	2.15	329
162	PRT	OTTAWA BOARD OF EDUCATION OTTAWA BOARD OF EDUCATIO	275 CHAMBERLAIN ST OTTAWA ON K1S 5E6	E/252.5	2.15	329
162	GEN	OTTAWA BOARD OF EDUCATION	275 CHAMBERLAIN AVENUE (SCHOOL MAINTENANCE BUILDING) OTTAWA ON K1S 5E6	E/252.5	2.15	329
162	GEN	OTTAWA BOARD OF EDUCATION	SCHOOL MAINTENANCE BUILDING 275 CHAMBERLAIN AVENUE OTTAWA ON K1S 5E6	E/252.5	2.15	329
162	GEN	OTTAWA BOARD OF EDUCATION 29-092	275 CHAMBERLAIN AVENUE (SCHOOL MAINTENANCE BUILDING) OTTAWA ON K1S 5E6	E/252.5	2.15	330
162	GEN	OTTAWA-CARLETON DISTRICT SCHOOL BOARD	SCHOOL MAINTENANCE BUILDING 275 CHAMBERLAIN AVENUE OTTAWA ON K1S 5E6	E/252.5	2.15	330
162	FSTH	OTTAWA BOARD OF EDUCATION OTTAWA BOARD OF EDUCATION	275 CHAMBERLAIN ST OTTAWA ON K1S 5E6	E/252.5	2.15	331
162	FSTH	OTTAWA BOARD OF EDUCATION OTTAWA BOARD OF EDUCATION	275 CHAMBERLAIN ST OTTAWA ON K1S 5E6	E/252.5	2.15	331
162	EHS		275 Chamberlain Avenue Ottawa ON K1S 5E6	E/252.5	2.15	332
162	GEN	Ottawa-Carleton District School Board	275 Chamberlain Avenue Ottawa ON	E/252.5	2.15	332
162	FSTH	OTTAWA BOARD OF EDUCATION OTTAWA BOARD OF EDUCATION	275 CHAMBERLAIN ST OTTAWA ON K1S 5E6	E/252.5	2.15	332

Map Key	DB	Company/Site Name	Address	Dir/Dist (m)	Elev Diff (m)	Page Number
162	FSTH	OTTAWA BOARD OF EDUCATION OTTAWA BOARD OF EDUCATION	275 CHAMBERLAIN ST OTTAWA ON K1S 5E6	E/252.5	2.15	333
162	GEN	Ottawa-Carleton District School Board	275 Chamberlain Avenue Ottawa ON K1S 5E6	E/252.5	2.15	333
162	GEN	Ottawa-Carleton District School Board	275 Chamberlain Avenue Ottawa ON K1S 5E6	E/252.5	2.15	334
162	GEN	Ottawa-Carleton District School Board	275 Chamberlain Avenue Ottawa ON K1S 5E6	E/252.5	2.15	334
162	GEN	Ottawa-Carleton District School Board	275 Chamberlain Avenue Ottawa ON K1S 5E6	E/252.5	2.15	335
162	FST	OTTAWA BOARD OF EDUCATION OTTAWA BOARD OF EDUCATION	275 CHAMBERLAIN ST OTTAWA K1S 5E6 ON CA ON	E/252.5	2.15	335
162	FST	OTTAWA BOARD OF EDUCATION OTTAWA BOARD OF EDUCATION	275 CHAMBERLAIN ST OTTAWA K1S 5E6 ON CA ON	E/252.5	2.15	336
162	GEN	Ottawa-Carleton District School Board	275 Chamberlain Avenue Ottawa ON K1S 5E6	E/252.5	2.15	336
163	BORE		ON	E/254.9	2.15	337
164	PINC	ROBERT NORMAN	132 BELL ST N,,OTTAWA,ON,K1R 7C9, CA ON	NW/254.9	0.24	338
164	SPL		132 Bell Street North Ottawa ON	NW/254.9	0.24	338
165	EHS		473 Bronson Ave Ottawa ON K1R 6J7	NNE/258.1	2.15	339
166	WWIS		ON	E/258.2	2.15	339

Map Key	DB	Company/Site Name	Address	Dir/Dist (m)	Elev Diff (m)	Page Number
			Well ID: 7332201			
167	HINC		211 ARTHUR STREET OTTAWA ON	NNW/263.9	1.18	340
168	EHS		458 Catherine Street Ottawa ON K1R 5T7	E/264.6	2.15	340
169	SPL	Enbridge Gas Distribution Inc.	349 Chamberlain Street Ottawa ON	ESE/265.1	2.15	340
170	EHS		644 Bronson Ave. Ottawa ON	ESE/267.8	2.15	341
171	BORE		ON	NNE/268.1	2.15	341
172	WWIS		555 BOOTH ST OTTAWA ON Well ID: 7291183	SW/268.1	-4.82	342
173	PRT	KEN WILLIAMS ESSO	644 BRONSON AV OTTAWA ON K1S4E9	ESE/269.7	2.15	345
173	RST	WILLIAMS ESSO	644 BRONSON AVE OTTAWA ON K1S4E9	ESE/269.7	2.15	345
173	DTNK	KEN WILLIAMS ESSO	644 BRONSON AV OTTAWA ON K1S 4E9	ESE/269.7	2.15	345
173	DTNK	KEN WILLIAMS ESSO	644 BRONSON AV OTTAWA ON	ESE/269.7	2.15	345
173	DTNK	KEN WILLIAMS ESSO	644 BRONSON AV OTTAWA ON	ESE/269.7	2.15	346
173	DTNK	KEN WILLIAMS ESSO	644 BRONSON AV OTTAWA ON	ESE/269.7	2.15	347
173	GEN	Imperial Oil	644 Bronson Avenue Ottawa ON	ESE/269.7	2.15	347

<i>Map Key</i>	<i>DB</i>	<i>Company/Site Name</i>	<i>Address</i>	<i>Dir/Dist (m)</i>	<i>Elev Diff (m)</i>	<i>Page Number</i>
173	GEN	Imperial Oil	644 Bronson Avenue Ottawa ON	ESE/269.7	2.15	348
173	GEN	Imperial Oil	644 Bronson Avenue Ottawa ON	ESE/269.7	2.15	348
173	GEN	Imperial Oil	644 Bronson Avenue Ottawa ON	ESE/269.7	2.15	348
173	DTNK	KEN WILLIAMS ESSO	644 BRONSON AV OTTAWA K1S 4E9 ON CA ON	ESE/269.7	2.15	349
173	DTNK	KEN WILLIAMS ESSO	644 BRONSON AV OTTAWA K1S 4E9 ON CA ON	ESE/269.7	2.15	349
173	DTNK	KEN WILLIAMS ESSO	644 BRONSON AV OTTAWA K1S 4E9 ON CA ON	ESE/269.7	2.15	350
173	GEN	Imperial Oil	644 Bronson Avenue Ottawa ON K1S 4E9	ESE/269.7	2.15	350
173	GEN	Imperial Oil	644 Bronson Avenue Ottawa ON K1S 4E9	ESE/269.7	2.15	351
173	GEN	Imperial Oil	644 Bronson Avenue Ottawa ON K1S 4E9	ESE/269.7	2.15	351
173	GEN	Imperial Oil	644 Bronson Avenue Ottawa ON K1S 4E9	ESE/269.7	2.15	351
173	GEN	Imperial Oil	644 Bronson Avenue Ottawa ON K1S 4E9	ESE/269.7	2.15	352
173	FST	KEN WILLIAMS ESSO	644 BRONSON AV OTTAWA K1S 4E9 ON CA ON	ESE/269.7	2.15	352

Map Key	DB	Company/Site Name	Address	Dir/Dist (m)	Elev Diff (m)	Page Number
173	FST	KEN WILLIAMS ESSO	644 BRONSON AV OTTAWA K1S 4E9 ON CA ON	ESE/269.7	2.15	353
173	FST	KEN WILLIAMS ESSO	644 BRONSON AV OTTAWA K1S 4E9 ON CA ON	ESE/269.7	2.15	353
173	GEN	Imperial Oil	644 Bronson Avenue Ottawa ON K1S 4E9	ESE/269.7	2.15	354
173	GEN	Imperial Oil	644 Bronson Avenue Ottawa ON K1S 4E9	ESE/269.7	2.15	354
173	GEN	Imperial Oil	644 Bronson Avenue Ottawa ON K1S 4E9	ESE/269.7	2.15	354
174	FST	DRUMMOND FUELS (OTTAWA) LTD. O/A DRUMMOND'S GAS	635 BRONSON AVE OTTAWA K1S 4E7 ON CA ON	ESE/270.9	2.15	355
174	FST	DRUMMOND FUELS (OTTAWA) LTD. O/A DRUMMOND'S GAS	635 BRONSON AVE OTTAWA K1S 4E7 ON CA ON	ESE/270.9	2.15	355
174	FST	DRUMMOND FUELS (OTTAWA) LTD. O/A DRUMMOND'S GAS	635 BRONSON AVE OTTAWA K1S 4E7 ON CA ON	ESE/270.9	2.15	356
174	FST	DRUMMOND FUELS (OTTAWA) LTD. O/A DRUMMOND'S GAS	635 BRONSON AVE OTTAWA K1S 4E7 ON CA ON	ESE/270.9	2.15	356
174	FST	DRUMMOND FUELS (OTTAWA) LTD. O/A DRUMMOND'S GAS	635 BRONSON AVE OTTAWA K1S 4E7 ON CA ON	ESE/270.9	2.15	357
174	FST	DRUMMOND FUELS (OTTAWA) LTD. O/A DRUMMOND'S GAS	635 BRONSON AVE OTTAWA K1S 4E7 ON CA ON	ESE/270.9	2.15	357
174	FST	DRUMMOND FUELS (OTTAWA) LTD. O/A DRUMMOND'S GAS	635 BRONSON AVE OTTAWA K1S 4E7 ON CA ON	ESE/270.9	2.15	358

Map Key	DB	Company/Site Name	Address	Dir/Dist (m)	Elev Diff (m)	Page Number
174	FST	DRUMMOND FUELS (OTTAWA) LTD. O/A DRUMMOND'S GAS	635 BRONSON AVE OTTAWA K1S 4E7 ON CA ON	ESE/270.9	2.15	358
174	FST	DRUMMOND FUELS (OTTAWA) LTD. O/A DRUMMOND'S GAS	635 BRONSON AVE OTTAWA K1S 4E7 ON CA ON	ESE/270.9	2.15	359
174	INC	DRUMMOND FUELS (OTTAWA) LTD. O/A DRUMMOND'S GAS	635 BRONSON AVE.,OTTAWA,ON,K1S 4E7,CA ON	ESE/270.9	2.15	359
174	DTNK	DRUMMOND FUELS (OTTAWA) LTD. O/A DRUMMOND'S GAS	635 BRONSON AVE OTTAWA K1S 4E7 ON CA ON	ESE/270.9	2.15	360
174	DTNK	DRUMMOND FUELS (OTTAWA) LTD. O/A DRUMMOND'S GAS	635 BRONSON AVE OTTAWA K1S 4E7 ON CA ON	ESE/270.9	2.15	361
174	DTNK	DRUMMOND FUELS (OTTAWA) LTD. O/A DRUMMOND'S GAS	635 BRONSON AVE OTTAWA K1S 4E7 ON CA ON	ESE/270.9	2.15	361
174	DTNK	DRUMMOND FUELS (OTTAWA) LTD. O/A DRUMMOND'S GAS	635 BRONSON AVE OTTAWA K1S 4E7 ON CA ON	ESE/270.9	2.15	362
174	DTNK	DRUMMOND FUELS (OTTAWA) LTD. O/A DRUMMOND'S GAS	635 BRONSON AVE OTTAWA K1S 4E7 ON CA ON	ESE/270.9	2.15	363
174	DTNK	DRUMMOND FUELS (OTTAWA) LTD. O/A DRUMMOND'S GAS	635 BRONSON AVE OTTAWA K1S 4E7 ON CA ON	ESE/270.9	2.15	363
174	DTNK		635 BRONSON AVE OTTAWA ON K1S 4E7	ESE/270.9	2.15	364
174	GEN	Drummond Fuels Ltd. (Ottawa)	635 Bronson Avenue Ottawa ON K1S 4E7	ESE/270.9	2.15	364
175	SCT	D & M FIXTURES	321.5 LEBRETON ST S OTTAWA ON K1S 4L4	S/271.4	-2.35	365

Map Key	DB	Company/Site Name	Address	Dir/Dist (m)	Elev Diff (m)	Page Number
175	SCT	Gemini Projects Ltd.	321.5 Lebreton St S Ottawa ON K1S 4L4	S/271.4	-2.35	365
176	SCT	D & M Fixtures	321 Lebreton St S Ottawa ON K1S 4L4	S/271.5	-2.35	365
177	ECA	Landsdown Developments Limited	18 willow St 18-20-22 Willow Street Lot 11 and Prt Lot 10, Reg. Plan No. 2545 Ottawa City Ottawa ON K1V 0R3	NW/273.1	-0.85	365
178	WWIS		550 BOOTH ST. Ottawa ON Well ID: 7127876	SW/274.2	-4.82	366
179	WWIS		ON Well ID: 7273974	NNE/274.9	2.15	380
180	EHS		644 Bronson Ave. Ottawa ON K1S 4E9	ESE/275.9	2.15	381
180	GEN	Imperial Oil	644 Bronson Avenue Ottawa ON K1S 4E9	ESE/275.9	2.15	381
180	GEN	Imperial Oil	644 Bronson Avenue Ottawa ON K1S 4E9	ESE/275.9	2.15	381
181	EHS		470 Booth Street Ottawa ON K1R 7N3	W/277.8	-4.85	381
182	BORE		ON	E/279.1	2.15	382
183	EHS		818 Gladstone Avenue Ottawa ON K1R 7N3	W/282.2	-5.85	382
184	SPL	PETRO-CANADA	INTERSECTION OF BRONSON AND GLADSTONE SERVICE STATION NEPEAN CITY ON	NNE/284.0	2.15	383
185	WWIS		818 Gladstone Ave Ottawa ON	W/284.5	-5.64	383

Map Key	DB	Company/Site Name	Address	Dir/Dist (m)	Elev Diff (m)	Page Number
			Well ID: 7355925			
186	GEN	Ottawa Community Housing	818 Gladstone Ave Ottawa ON K2R 7Y8	W/285.1	-5.64	386
186	GEN	Ottawa Community Housing	818 Gladstone Ave Ottawa ON K2R 7Y8	W/285.1	-5.64	386
187	WWIS		467 BRONSON AVE Ottawa ON Well ID: 7317464	NNE/285.4	2.15	386
188	EHS		458 Catherine St Ottawa ON K1R5T8	E/286.4	2.15	390
189	WWIS		ON Well ID: 7382334	SW/287.5	-5.54	390
190	WWIS		818 Gladstone Ave Ottawa ON Well ID: 7355926	W/288.5	-5.85	391
191	SPL	SERVICE STATION	635 BRONSON AVENUE OTTAWA (N.O. S.) OTTAWA CITY ON K1S 4E7	ESE/288.7	2.15	394
191	PRT	DRUMMOND FUELS	635 BRONSON AV OTTAWA ON K1S 4E7	ESE/288.7	2.15	394
191	PRT	DRUMMOND FUELS	635 BRONSON AV OTTAWA ON K1S4E7	ESE/288.7	2.15	395
191	SPL	DRUMMOND FUELS	STATION AT 635 BRONSON AVE TANK TRUCK (CARGO) OTTAWA CITY ON K1S 4E7	ESE/288.7	2.15	395
191	RST	DRUMMOND'S GAS	635 BRONSON AVE OTTAWA ON K1S 4E7	ESE/288.7	2.15	395
191	FSTH	DRUMMOND FUELS (OTTAWA) LTD	635 BRONSON AVE OTTAWA ON K1S 4E7	ESE/288.7	2.15	395

Map Key	DB	Company/Site Name	Address	Dir/Dist (m)	Elev Diff (m)	Page Number
191	SPL	Drummond Fuels (Ottawa) Ltd.	Drummond Fuels,635 Bronson Avenue<UNOFFICIAL> Ottawa ON K1S 4E7	ESE/288.7	2.15	396
191	DTNK	DRUMMOND FUELS (OTTAWA) LTD	635 BRONSON AVE OTTAWA ON	ESE/288.7	2.15	397
191	DTNK	DRUMMOND FUELS (OTTAWA) LTD	635 BRONSON AVE OTTAWA ON K1S 4E7	ESE/288.7	2.15	397
191	DTNK	DRUMMOND FUELS (OTTAWA) LTD	635 BRONSON AVE OTTAWA ON	ESE/288.7	2.15	398
191	DTNK	DRUMMOND FUELS (OTTAWA) LTD	635 BRONSON AVE OTTAWA ON	ESE/288.7	2.15	398
191	DTNK	DRUMMOND FUELS (OTTAWA) LTD	635 BRONSON AVE OTTAWA ON	ESE/288.7	2.15	399
191	DTNK	DRUMMOND FUELS (OTTAWA) LTD	635 BRONSON AVE OTTAWA ON	ESE/288.7	2.15	400
191	DTNK	DRUMMOND FUELS (OTTAWA) LTD	635 BRONSON AVE OTTAWA ON	ESE/288.7	2.15	400
191	DTNK	DRUMMOND FUELS (OTTAWA) LTD	635 BRONSON AVE OTTAWA ON	ESE/288.7	2.15	401
191	RST	DRUMMOND'S GAS	635 BRONSON AVE OTTAWA ON K1S4E7	ESE/288.7	2.15	402
191	SPL	Drummond's Gas<UNOFFICIAL>	635 Bronson Ave. Ottawa ON	ESE/288.7	2.15	402
192	BORE		ON	SE/289.0	3.15	402
193	GEN	GVT. OF CAN.-ENERGY MINES & RES.	550 BOOTH STREET C/O 580 BOOTH ST. OTTAWA ON K1A 0E4	SW/290.1	-5.54	404

Map Key	DB	Company/Site Name	Address	Dir/Dist (m)	Elev Diff (m)	Page Number
193	GEN	GVT. OF CAN. - ENERGY, MINES & RESOURCES	550 BOOTH STREET OTTAWA ON K1A 0E4	SW/290.1	-5.54	404
193	GEN	GVT. OF CAN.-ENERGY MINES & RES. 18-363	550 BOOTH STREET C/O 580 BOOTH ST. OTTAWA ON K1A 0E4	SW/290.1	-5.54	404
193	GEN	GVT. OF CAN. - ENERGY MINES & RESOURCES	550 BOOTH STREET OTTAWA ON K1A 0E4	SW/290.1	-5.54	404
193	GEN	PUBLIC WORKS AND GOV'T SERVICES CANADA	550 BOOTH STREET OTTAWA ON K1A 0E4	SW/290.1	-5.54	405
193	GEN	Ore Dressing Laboratory	550 Booth Street Ottawa ON K1A0E4	SW/290.1	-5.54	405
193	GEN	Ore Dressing Laboratory	550 Booth Street Ottawa ON K1A0E4	SW/290.1	-5.54	405
193	REC	ENERGY, MINES & RESOURCES CANADA	550 BOOTH ST. CONTROL STORAGE SITE OTTAWA ON	SW/290.1	-5.54	406
194	BORE		ON	E/290.9	2.15	406
195	BORE		ON	E/291.1	1.07	407
196	WWIS		467 BRONSON AVE Ottawa ON Well ID: 7317463	NNE/292.1	2.15	408
197	EHS		811 Gladstone Ave Ottawa ON K1R 6Y1	W/292.7	-4.78	412
198	GEN	Imperial Oil	467 Bronson Avenue Ottawa ON K1R 6J7	NNE/293.6	2.15	412
199	SPL	CONSTRUCTION COMPANY	458 CATHERINE ST OTTAWA CITY ON K1R 5T8	E/293.8	2.15	413

Map Key	DB	Company/Site Name	Address	Dir/Dist (m)	Elev Diff (m)	Page Number
199	EHS		458 Catherine ST. Ottawa ON	E/293.8	2.15	413
199	EHS		458 Catherine St Ottawa ON K1R 5T8	E/293.8	2.15	414
199	CA	Securemax Self-Storage Inc.	458 Catherine Street Ottawa ON K1R 5T8	E/293.8	2.15	414
199	ECA	Securemax Self-Storage Inc.	458 Catherine Street Ottawa ON H4T 1V6	E/293.8	2.15	414
199	EASR	MARK STEWART CROSS	458 CATHERINE ST OTTAWA ON K1R 5T7	E/293.8	2.15	414
199	GEN	Kiewit-Dufferin Midtown Partnership Kiewit	458 Catherine St Ottawa ON K1R 5T7	E/293.8	2.15	415
199	GEN	Kiewit-Dufferin Midtown Partnership Kiewit	458 Catherine St Ottawa ON K1R 5T7	E/293.8	2.15	415
200	CA	ESSO PETROLEUM CANADA	467 BRONSON AVE OTTAWA CITY ON K1R 6J7	NNE/297.0	2.15	415
200	CA	ESSO PETROLEUM CANADA	467 BRONSON AVENUE OTTAWA CITY ON K1R 6J7	NNE/297.0	2.15	416
200	SPL	ESSO PETROLEUM	ESSO SERVICE ST'N. 467 BRONSON AVE. SERVICE STATION OTTAWA CITY ON K1R 6J7	NNE/297.0	2.15	416
200	SPL	ESSO PETROLEUM CANADA	467 BRONSTON AVE. ESSO DECOMMISSIONING SITE SERVICE STATION OTTAWA CITY ON	NNE/297.0	2.15	416
200	PRT	LOUIS LEBLANC BRONSON ESSO SERVICE	467 BRONSON AV & GLADSTONE AVE OTTAWA ON	NNE/297.0	2.15	417
200	EHS		467 Bronson Ave Ottawa ON K1R 6J7	NNE/297.0	2.15	417

Map Key	DB	Company/Site Name	Address	Dir/Dist (m)	Elev Diff (m)	Page Number
200	EHS		467 Bronson Avenue Ottawa ON K1R 6J7	NNE/297.0	2.15	417
200	DTNK	LOUIS LEBLANC BRONSON ESSO SERVICE	467 BRONSON AV & GLADSTONE AVE OTTAWA ON K1R 6J7	NNE/297.0	2.15	417
200	GEN	Imperial Oil	467 Bronson Avenue Ottawa ON K1R 6J7	NNE/297.0	2.15	418
200	GEN	Imperial Oil	467 Bronson Avenue Ottawa ON K1R 6J7	NNE/297.0	2.15	418
200	GEN	Imperial Oil	467 Bronson Avenue Ottawa ON	NNE/297.0	2.15	418
200	GEN	Imperial Oil	467 Bronson Avenue Ottawa ON K1R 6J7	NNE/297.0	2.15	419
200	GEN	Imperial Oil	467 Bronson Avenue Ottawa ON K1R 6J7	NNE/297.0	2.15	419
200	GEN	Imperial Oil	467 Bronson Avenue Ottawa ON K1R 6J7	NNE/297.0	2.15	419
200	GEN	Imperial Oil	467 Bronson Avenue Ottawa ON K1R 6J7	NNE/297.0	2.15	420
200	WWIS		467 BRONSON AVE Ottawa ON <i>Well ID:</i> 7317461	NNE/297.0	2.15	420
200	GEN	Imperial Oil	467 Bronson Avenue Ottawa ON K1R 6J7	NNE/297.0	2.15	424
200	GEN	Imperial Oil	467 Bronson Avenue Ottawa ON K1R 6J7	NNE/297.0	2.15	424
201	EHS		448 - 462 Bronson Avenue Ottawa ON K1R 6J6	N/297.1	2.15	425

Map Key	DB	Company/Site Name	Address	Dir/Dist (m)	Elev Diff (m)	Page Number
202	SPL	CONTRACTOR	196 ARTHUR STREET MOTOR VEHICLE (OPERATING FLUID) OTTAWA CITY ON K1R 7C4	NNW/297.3	1.15	425
203	WWIS		ON Well ID: 7169131	NNE/297.5	2.15	426
204	WWIS		HWY 417 WBL Ottawa ON Well ID: 7348930	WSW/297.8	-5.98	427
205	BORE		ON	E/298.9	2.15	428
206	BORE		ON	N/299.3	1.85	430
207	SPL	PRIVATE RESIDENCE	20 WILLOW ST. FURNACE OIL TANK OTTAWA CITY ON K1R 6V6	NW/299.3	-0.88	431
208	WWIS		467 BRONSON AVE Ottawa ON Well ID: 7317462	NNE/299.3	2.15	431
209	BORE		ON	E/299.4	2.15	435
210	SPL		275 Cambridge Street North Ottawa ON	N/299.4	2.15	436
211	SPL		450 Bronson Ave Ottawa ON K1R 6J6	N/299.6	2.13	437
212	EHS		PE5238 -447 & 449 Catherine Street Ottawa ON K1R 5T7	ENE/300.4	3.15	437

Executive Summary: Summary By Data Source

AUWR - Automobile Wrecking & Supplies

A search of the AUWR database, dated 1999-May 31, 2022 has found that there are 2 AUWR site(s) within approximately 0.30 kilometers of the project property.

<u>Site</u>	<u>Address</u>	<u>Distance (m)</u>	<u>Map Key</u>
J & M REBUILDER	779 GLADSTONE AVE OTTAWA ON K1R6X6	241.4	<u>152</u>
J & M REBUILDER	779 GLADSTONE AVE OTTAWA ON K1R 6X6	241.4	<u>152</u>

BORE - Borehole

A search of the BORE database, dated 1875-Jul 2018 has found that there are 49 BORE site(s) within approximately 0.30 kilometers of the project property.

<u>Site</u>	<u>Address</u>	<u>Distance (m)</u>	<u>Map Key</u>
	ON	9.0	<u>2</u>
	ON	11.1	<u>3</u>
	ON	36.7	<u>9</u>
	ON	46.3	<u>11</u>
	ON	49.8	<u>12</u>
	ON	51.1	<u>13</u>

<u>Site</u>	<u>Address</u>	<u>Distance (m)</u>	<u>Map Key</u>
	ON	57.2	<u>15</u>
	ON	58.5	<u>16</u>
	ON	58.5	<u>17</u>
	ON	78.8	<u>21</u>
	ON	81.1	<u>22</u>
	ON	81.3	<u>23</u>
	ON	83.2	<u>24</u>
	ON	94.7	<u>31</u>
	ON	94.7	<u>32</u>
	ON	115.1	<u>40</u>
	ON	122.7	<u>45</u>

<u>Site</u>	<u>Address</u>	<u>Distance (m)</u>	<u>Map Key</u>
	ON	124.5	<u>46</u>
	ON	133.1	<u>53</u>
	ON	133.2	<u>54</u>
	ON	150.7	<u>62</u>
	ON	164.3	<u>68</u>
	ON	166.2	<u>71</u>
	ON	166.4	<u>73</u>
	ON	177.4	<u>78</u>
	ON	183.9	<u>85</u>
	ON	195.3	<u>98</u>
	ON	195.5	<u>99</u>
	ON	209.1	<u>112</u>

<u>Site</u>	<u>Address</u>	<u>Distance (m)</u>	<u>Map Key</u>
	ON	212.0	114
	ON	212.9	116
	ON	214.0	120
	ON	230.6	138
	ON	230.7	139
	ON	235.7	142
	ON	237.4	144
	ON	238.5	147
	ON	238.6	148
	ON	240.2	150
	ON	244.8	153

<u>Site</u>	<u>Address</u>	<u>Distance (m)</u>	<u>Map Key</u>
	ON	254.9	163
	ON	268.1	171
	ON	279.1	182
	ON	289.0	192
	ON	290.9	194
	ON	291.1	195
	ON	298.9	205
	ON	299.3	206
	ON	299.4	209

CA - Certificates of Approval

A search of the CA database, dated 1985-Oct 30, 2011* has found that there are 12 CA site(s) within approximately 0.30 kilometers of the project property.

<u>Site</u>	<u>Address</u>	<u>Distance (m)</u>	<u>Map Key</u>
John Howard Society of Ottawa	308 and 310 Cambridge Street North Ottawa ON	143.1	58

<u>Site</u>	<u>Address</u>	<u>Distance (m)</u>	<u>Map Key</u>
R.M. OF OTTAWA-CARLETON	BELL ST./PLYMOUTH ST. OTTAWA CITY ON	155.4	<u>63</u>
John Howard Society of Ottawa	306, 308, and 310 Cambridge Street North Ottawa ON	158.9	<u>65</u>
561040 ONTARIO LTD.-LOTS 3/4	RAYMOND ST./BRONSON AVE. OTTAWA CITY ON	160.8	<u>66</u>
Temprano Enterprises Inc.	170, 172, 174, 176, 178, 180 Plymouth Street Ottawa ON	163.3	<u>67</u>
Campbell, Tony John	434-436 Arlington Avenue, 469 Booth Street Ottawa ON	211.1	<u>113</u>
PUBLIC WORKS CANADA	555 BOOTH STREET OTTAWA CITY ON	216.2	<u>124</u>
6241972 Canada Inc.	773 Gladstone Ave Ottawa ON K1R 6X6	220.5	<u>126</u>
Petro-Canada	470 Bronson Avenue Ottawa ON K1R 6J9	225.5	<u>130</u>
Securemax Self-Storage Inc.	458 Catherine Street Ottawa ON K1R 5T8	293.8	<u>199</u>
ESSO PETROLEUM CANADA	467 BRONSON AVE OTTAWA CITY ON K1R 6J7	297.0	<u>200</u>
ESSO PETROLEUM CANADA	467 BRONSON AVENUE OTTAWA CITY ON K1R 6J7	297.0	<u>200</u>

CDRY - Dry Cleaning Facilities

A search of the CDRY database, dated Jan 2004-Dec 2020 has found that there are 2 CDRY site(s) within approximately 0.30 kilometers of the project property.

<u>Site</u>	<u>Address</u>	<u>Distance (m)</u>	<u>Map Key</u>
Modern Dry Cleaners - Ottawa	571 Bronson Ave Ottawa ON K1R6K2	200.2	105
Modern Dry Cleaners	571 Bronson Ave Ottawa ON K1R6K2	200.2	105

DTNK - Delisted Fuel Tanks

A search of the DTNK database, dated Feb 28, 2022 has found that there are 34 DTNK site(s) within approximately 0.30 kilometers of the project property.

<u>Site</u>	<u>Address</u>	<u>Distance (m)</u>	<u>Map Key</u>
ENBRIDGE CONSUMERS GAS ATTN: MICHAEL TREMAYNE; MGR NGV	470 BRONSON AVE OTTAWA ON	225.5	130
6205429 CANADA INC	470 BRONSON AVE OTTAWA ON	225.5	130
6205429 CANADA INC	470 BRONSON AVE OTTAWA ON	225.5	130
6205429 CANADA INC	470 BRONSON AVE OTTAWA ON	225.5	130
6205429 CANADA INC	470 BRONSON AVE OTTAWA ON	225.5	130
	470 BRONSON AVE OTTAWA ON K1R 6J9	225.5	130
ANGELO LORELLI SERVICE CENTRE LTD	779 GLADSTONE OTTAWA ON K1R 6X6	241.4	152

Site	Address	Distance (m)	Map Key
ANGELO LORELLI SERVICE CENTRE LTD	779 GLADSTONE OTTAWA ON	241.4	152
ANGELO LORELLI SERVICE CENTRE LTD	779 GLADSTONE OTTAWA K1R 6X6 ON CA ON	241.4	152
ANGELO LORELLI SERVICE CENTRE LTD	779 GLADSTONE OTTAWA K1R 6X6 ON CA ON	241.4	152
ANGELO LORELLI SERVICE CENTRE LTD	779 GLADSTONE OTTAWA K1R 6X6 ON CA ON	241.4	152
KEN WILLIAMS ESSO	644 BRONSON AV OTTAWA ON K1S 4E9	269.7	173
KEN WILLIAMS ESSO	644 BRONSON AV OTTAWA ON	269.7	173
KEN WILLIAMS ESSO	644 BRONSON AV OTTAWA ON	269.7	173
KEN WILLIAMS ESSO	644 BRONSON AV OTTAWA ON	269.7	173
KEN WILLIAMS ESSO	644 BRONSON AV OTTAWA K1S 4E9 ON CA ON	269.7	173
KEN WILLIAMS ESSO	644 BRONSON AV OTTAWA K1S 4E9 ON CA ON	269.7	173
KEN WILLIAMS ESSO	644 BRONSON AV OTTAWA K1S 4E9 ON CA ON	269.7	173

Site	Address	Distance (m)	Map Key
	635 BRONSON AVE OTTAWA ON K1S 4E7	270.9	174
DRUMMOND FUELS (OTTAWA) LTD. O/A DRUMMOND'S GAS	635 BRONSON AVE OTTAWA K1S 4E7 ON CA ON	270.9	174
DRUMMOND FUELS (OTTAWA) LTD. O/A DRUMMOND'S GAS	635 BRONSON AVE OTTAWA K1S 4E7 ON CA ON	270.9	174
DRUMMOND FUELS (OTTAWA) LTD. O/A DRUMMOND'S GAS	635 BRONSON AVE OTTAWA K1S 4E7 ON CA ON	270.9	174
DRUMMOND FUELS (OTTAWA) LTD. O/A DRUMMOND'S GAS	635 BRONSON AVE OTTAWA K1S 4E7 ON CA ON	270.9	174
DRUMMOND FUELS (OTTAWA) LTD. O/A DRUMMOND'S GAS	635 BRONSON AVE OTTAWA K1S 4E7 ON CA ON	270.9	174
DRUMMOND FUELS (OTTAWA) LTD. O/A DRUMMOND'S GAS	635 BRONSON AVE OTTAWA K1S 4E7 ON CA ON	270.9	174
DRUMMOND FUELS (OTTAWA) LTD	635 BRONSON AVE OTTAWA ON	288.7	191
DRUMMOND FUELS (OTTAWA) LTD	635 BRONSON AVE OTTAWA ON	288.7	191
DRUMMOND FUELS (OTTAWA) LTD	635 BRONSON AVE OTTAWA ON	288.7	191
DRUMMOND FUELS (OTTAWA) LTD	635 BRONSON AVE OTTAWA ON	288.7	191
DRUMMOND FUELS (OTTAWA) LTD	635 BRONSON AVE OTTAWA ON	288.7	191

<u>Site</u>	<u>Address</u>	<u>Distance (m)</u>	<u>Map Key</u>
DRUMMOND FUELS (OTTAWA) LTD	635 BRONSON AVE OTTAWA ON	288.7	191
DRUMMOND FUELS (OTTAWA) LTD	635 BRONSON AVE OTTAWA ON	288.7	191
DRUMMOND FUELS (OTTAWA) LTD	635 BRONSON AVE OTTAWA ON K1S 4E7	288.7	191
LOUIS LEBLANC BRONSON ESSO SERVICE	467 BRONSON AV & GLADSTONE AVE OTTAWA ON K1R 6J7	297.0	200

EASR - Environmental Activity and Sector Registry

A search of the EASR database, dated Oct 2011- Jun 30, 2022 has found that there are 4 EASR site(s) within approximately 0.30 kilometers of the project property.

<u>Site</u>	<u>Address</u>	<u>Distance (m)</u>	<u>Map Key</u>
Interrent no.1 Limited Partnership	200 BELL ST N OTTAWA ON K1R 7E5	100.5	34
SCOTTY'S AUTO BODY LIMITED	758 GLADSTONE AVE OTTAWA ON K1R 6X5	182.3	82
SAMIA BARAKE, MICHEL BARAKE	169 LEBRETON ST N OTTAWA ON K1R 7H7	183.2	84
MARK STEWART CROSS	458 CATHERINE ST OTTAWA ON K1R 5T7	293.8	199

EBR - Environmental Registry

A search of the EBR database, dated 1994 - Jul 31, 2022 has found that there are 3 EBR site(s) within approximately 0.30 kilometers of the project property.

Site	Address	Distance (m)	Map Key
Angelo Lorelli Michele Lorelli	297 Cambridge Street North Ottawa K1R 7B3 CITY OF OTTAWA ON	193.8	96
Angelo Lorelli	297 Cambridge Street North Ottawa K1R 7B3 CITY OF OTTAWA ON	193.8	96
6241972 Canada Inc.	773 Gladstone Avenue Ottawa, K1R 6X6 CITY OF OTTAWA ON	220.5	126

ECA - Environmental Compliance Approval

A search of the ECA database, dated Oct 2011- Jun 30, 2022 has found that there are 23 ECA site(s) within approximately 0.30 kilometers of the project property.

Site	Address	Distance (m)	Map Key
The Roman Catholic Episcopal Corporation of Ottawa	201 Lebreton St N Ottawa ON	104.6	36
InterRent International Properties Inc.	207 Bell St N 201 to 209 Bell St N 211 Bell St N 219 Bell St N 221 Bell St N Ottawa ON K2P 1Z2	122.0	43
220 Lebreton Holding Limited	220 Lebreton St Ottawa ON K1Y 2G2	137.7	55
John Howard Society of Ottawa	306, 308, and 310 Cambridge Street North Ottawa ON K1N 5L5	158.9	65
John Howard Society of Ottawa	308 and 310 Cambridge Street North Ottawa ON K1N 5L5	158.9	65
Temprano Enterprises Inc.	170 Plymouth St 170 172 174 176 178 180 Ottawa ON K1V 1H1	163.3	67
Angelo Lorelli and Michele Lorelli	297 Cambridge St N Ottawa ON	193.8	96

<u>Site</u>	<u>Address</u>	<u>Distance (m)</u>	<u>Map Key</u>
Campbell, Tony John	469 Booth St 434- 436 Arlington Avenue Ottawa ON K1S 4M7	211.1	113
Canci Realty Investments Inc. and Locmelis Realty Inc.	Ottawa ON K4C 1C1	219.0	125
The Regional Municipality of Ottawa- Carleton	Willow/Lebreton/Bell/Louisa/Eccles St , etc. Ottawa ON K2P 2L7	219.0	125
City of Ottawa	Lorne Avenue Ottawa ON K1P 1J1	219.0	125
City of Ottawa	Lorne Avenue Ottawa ON K1P 1J1	219.0	125
City of Ottawa	Bell Street, Cambridge Street & Raymond Street Ottawa ON K1P 1J1	219.0	125
City of Ottawa	Bell Arthur Somerset & Christie Streets Ottawa ON K1N 5A1	219.0	125
City of Ottawa	Bell Arthur Somerset & Christie Streets Ottawa ON K1N 5A1	219.0	125
Sisters of Charity of Ottawa Health Services	Lot 1 and Part of Lot 14 Registered Plan No. 11285, Lots 1 to 19 Registered Plan No. 3459 Ottawa ON K1R 7A5	219.0	125
City of Ottawa	Lorne Avenue Ottawa ON K1P 1J1	219.0	125
City of Ottawa	Bell Street, Cambridge Street & Raymond Street Ottawa ON K1V 6A6	219.0	125

<u>Site</u>	<u>Address</u>	<u>Distance (m)</u>	<u>Map Key</u>
6241972 Canada Inc.	773 Gladstone Ave Ottawa ON K1R 6X6	220.5	<u>126</u>
Petro-Canada	470 Bronson Avenue Ottawa ON L6L 6N5	225.5	<u>130</u>
Zhaokun Wang	501 Bronson Ave Ottawa ON K2J 0N3	227.9	<u>136</u>
Landsdown Developments Limited	18 willow St 18-20-22 Willow Street Lot 11 and Prt Lot 10, Reg. Plan No. 2545 Ottawa City Ottawa ON K1V 0R3	273.1	<u>177</u>
Securemax Self-Storage Inc.	458 Catherine Street Ottawa ON H4T 1V6	293.8	<u>199</u>

EHS - ERIS Historical Searches

A search of the EHS database, dated 1999-Mar 31, 2022 has found that there are 58 EHS site(s) within approximately 0.30 kilometers of the project property.

<u>Site</u>	<u>Address</u>	<u>Distance (m)</u>	<u>Map Key</u>
	384 Arlington Ave Ottawa ON K1R 6Z5	0.0	<u>1</u>
	242, 244, 246, 248 Bell Street North Ottawa ON	19.4	<u>6</u>
	3 Raymond St Ottawa ON K1R 1A3	26.8	<u>7</u>
	370 Cambridge Street North Ottawa ON K1R 7B7	32.7	<u>8</u>
	18 Louisa Street Ottawa ON K1R 6Y6	78.0	<u>19</u>

<u>Site</u>	<u>Address</u>	<u>Distance (m)</u>	<u>Map Key</u>
	18 Louisa Street Ottawa Ontario Ottawa ON K1R 6Y6	78.1	20
	269 Bell Street South Ottawa ON K1S 4J7	91.2	28
	324 Cambridge Street North Ottawa ON K1R 7B5	101.2	35
	324 Cambridge St N Ottawa ON K1R7B5	101.2	35
	324 Cambridge St N Ottawa ON K1R7B5	101.2	35
	324 Cambridge St N Ottawa ON K1R7B5	101.2	35
	324 Cambridge Street North Ottawa ON K1R 7B5	101.2	35
	324 Cambridge Street North Ottawa ON K1R 7B5	101.2	35
	201-219 Bell Street Ottawa ON	111.4	39
	219 Bell St N Ottawa ON	111.4	39
	273, 275, 277, 279, 281 Bell Street South Ottawa ON K1S 4J7	115.6	41

<u>Site</u>	<u>Address</u>	<u>Distance (m)</u>	<u>Map Key</u>
	279 Bell St S Ottawa ON K1S4J7	121.0	<u>42</u>
	207 Bell Street North Ottawa ON K1R 7E1	122.0	<u>43</u>
	207 Bell Street North Ottawa ON	122.0	<u>44</u>
	327 Cambridge St N Ottawa On Ottawa ON	126.9	<u>47</u>
	23 Louisa St Ottawa ON	130.8	<u>51</u>
	220 Lebreton St N Ottawa ON	137.7	<u>55</u>
	220 Lebreton Street North Ottawa ON K1R 7J1	137.7	<u>55</u>
	544 Bronson Avenue Ottawa ON	142.5	<u>57</u>
	181 Lebreton St N Ottawa ON K1R7H7	158.0	<u>64</u>
	774 Gladstone Ave Ottawa ON K1R	176.6	<u>76</u>
	163 Bell Street North Ottawa ON K1R 7E1	177.1	<u>77</u>
	54 Louisa St Ottawa ON K1R6Y8	177.6	<u>80</u>

<u>Site</u>	<u>Address</u>	<u>Distance (m)</u>	<u>Map Key</u>
	303 Bell St S Ottawa ON K1S4J9	187.5	91
	297 Cambridge Street Ottawa ON K1R 7B3	193.8	97
	740, 742, 746 Gladstone Avenue and 293 Cambridge Street Ottawa ON	197.2	101
	296 Cambridge St N Ottawa ON K1R0B4	201.5	106
	492 Bronson Ave Ottawa ON K1R6J9	204.2	108
	740, 742 AND 746 GLADSTONE AVENUE OTTAWA ON	206.4	109
	85 Plymouth Street OTTAWA ON K1S 3E2	213.1	117
	501 Bronson Avenue Ottawa ON K1R 6J8	213.9	119
	714 Gladstone AVe ottawa ON K1R 6X3	214.2	121
	314 Bell Street South Ottawa ON K1S 4K2	226.6	133
	341 Flora St Ottawa ON K1R 5S2	233.1	140

<u>Site</u>	<u>Address</u>	<u>Distance (m)</u>	<u>Map Key</u>
	341 Flora street ottawa ON K1R 5S2	233.1	<u>140</u>
	341 Flora Street Ottawa ON K1R 5S2	233.1	<u>141</u>
	550, 552, 555, 556, 558, 562, 601, 615 Booth St, and 405, 461 Rochester Street Ottawa ON	246.8	<u>155</u>
	331 Flora St Ottawa ON K1R5S1	252.4	<u>161</u>
	275 Chamberlain Avenue Ottawa ON K1S 5E6	252.5	<u>162</u>
	473 Bronson Ave Ottawa ON K1R 6J7	258.1	<u>165</u>
	458 Catherine Street Ottawa ON K1R 5T7	264.6	<u>168</u>
	644 Bronson Ave. Ottawa ON	267.8	<u>170</u>
	644 Bronson Ave. Ottawa ON K1S 4E9	275.9	<u>180</u>
	470 Booth Street Ottawa ON K1R 7N3	277.8	<u>181</u>
	818 Gladstone Avenue Ottawa ON K1R 7N3	282.2	<u>183</u>
	458 Catherine St Ottawa ON K1R5T8	286.4	<u>188</u>

<u>Site</u>	<u>Address</u>	<u>Distance (m)</u>	<u>Map Key</u>
	811 Gladstone Ave Ottawa ON K1R 6Y1	292.7	197
	458 Catherine ST. Ottawa ON	293.8	199
	458 Catherine St Ottawa ON K1R 5T8	293.8	199
	467 Bronson Ave Ottawa ON K1R 6J7	297.0	200
	467 Bronson Avenue Ottawa ON K1R 6J7	297.0	200
	448 - 462 Bronson Avenue Ottawa ON K1R 6J6	297.1	201
	PE5238 -447 & 449 Catherine Street Ottawa ON K1R 5T7	300.4	212

FCS - Contaminated Sites on Federal Land

A search of the FCS database, dated Jun 2000-Jun 2022 has found that there are 1 FCS site(s) within approximately 0.30 kilometers of the project property.

<u>Site</u>	<u>Address</u>	<u>Distance (m)</u>	<u>Map Key</u>
555 Booth Street	Ottawa ON	227.5	134

FST - Fuel Storage Tank

A search of the FST database, dated Feb 28, 2022 has found that there are 21 FST site(s) within approximately 0.30 kilometers of the project property.

Site	Address	Distance (m)	Map Key
SUNCOR ENERGY PRODUCTS PARTNERSHIP	470 BRONSON AVE OTTAWA K1R 6J9 ON CA ON	225.5	130
SUNCOR ENERGY PRODUCTS PARTNERSHIP	470 BRONSON AVE OTTAWA K1R 6J9 ON CA ON	225.5	130
SUNCOR ENERGY PRODUCTS PARTNERSHIP	470 BRONSON AVE OTTAWA K1R 6J9 ON CA ON	225.5	130
SUNCOR ENERGY PRODUCTS PARTNERSHIP	470 BRONSON AVE OTTAWA K1R 6J9 ON CA ON	225.5	130
ANGELO LORELLI SERVICE CENTRE LTD	779 GLADSTONE AVE OTTAWA K1R 6X6 ON CA ON	241.4	152
ANGELO LORELLI SERVICE CENTRE LTD	779 GLADSTONE AVE OTTAWA K1R 6X6 ON CA ON	241.4	152
ANGELO LORELLI SERVICE CENTRE LTD	779 GLADSTONE AVE OTTAWA K1R 6X6 ON CA ON	241.4	152
OTTAWA BOARD OF EDUCATION OTTAWA BOARD OF EDUCATION	275 CHAMBERLAIN ST OTTAWA K1S 5E6 ON CA ON	252.5	162
OTTAWA BOARD OF EDUCATION OTTAWA BOARD OF EDUCATION	275 CHAMBERLAIN ST OTTAWA K1S 5E6 ON CA ON	252.5	162
KEN WILLIAMS ESSO	644 BRONSON AV OTTAWA K1S 4E9 ON CA ON	269.7	173
KEN WILLIAMS ESSO	644 BRONSON AV OTTAWA K1S 4E9 ON CA ON	269.7	173
KEN WILLIAMS ESSO	644 BRONSON AV OTTAWA K1S 4E9 ON CA ON	269.7	173

<u>Site</u>	<u>Address</u>	<u>Distance (m)</u>	<u>Map Key</u>
DRUMMOND FUELS (OTTAWA) LTD. O/A DRUMMOND'S GAS	635 BRONSON AVE OTTAWA K1S 4E7 ON CA ON	270.9	174
DRUMMOND FUELS (OTTAWA) LTD. O/A DRUMMOND'S GAS	635 BRONSON AVE OTTAWA K1S 4E7 ON CA ON	270.9	174
DRUMMOND FUELS (OTTAWA) LTD. O/A DRUMMOND'S GAS	635 BRONSON AVE OTTAWA K1S 4E7 ON CA ON	270.9	174
DRUMMOND FUELS (OTTAWA) LTD. O/A DRUMMOND'S GAS	635 BRONSON AVE OTTAWA K1S 4E7 ON CA ON	270.9	174
DRUMMOND FUELS (OTTAWA) LTD. O/A DRUMMOND'S GAS	635 BRONSON AVE OTTAWA K1S 4E7 ON CA ON	270.9	174
DRUMMOND FUELS (OTTAWA) LTD. O/A DRUMMOND'S GAS	635 BRONSON AVE OTTAWA K1S 4E7 ON CA ON	270.9	174
DRUMMOND FUELS (OTTAWA) LTD. O/A DRUMMOND'S GAS	635 BRONSON AVE OTTAWA K1S 4E7 ON CA ON	270.9	174
DRUMMOND FUELS (OTTAWA) LTD. O/A DRUMMOND'S GAS	635 BRONSON AVE OTTAWA K1S 4E7 ON CA ON	270.9	174
DRUMMOND FUELS (OTTAWA) LTD. O/A DRUMMOND'S GAS	635 BRONSON AVE OTTAWA K1S 4E7 ON CA ON	270.9	174

FSTH - Fuel Storage Tank - Historic

A search of the FSTH database, dated Pre-Jan 2010* has found that there are 7 FSTH site(s) within approximately 0.30 kilometers of the project property.

Site	Address	Distance (m)	Map Key
1460932 ONTARIO LTD C/O RADEK SZYBOWSKI	470 BRONSON AV OTTAWA ON K1R 6J9	225.5	130
1460932 ONTARIO LTD C/O RADEK SZYBOWSKI	470 BRONSON AV OTTAWA ON K1R 6J9	225.5	130
OTTAWA BOARD OF EDUCATION OTTAWA BOARD OF EDUCATION	275 CHAMBERLAIN ST OTTAWA ON K1S 5E6	252.5	162
OTTAWA BOARD OF EDUCATION OTTAWA BOARD OF EDUCATION	275 CHAMBERLAIN ST OTTAWA ON K1S 5E6	252.5	162
OTTAWA BOARD OF EDUCATION OTTAWA BOARD OF EDUCATION	275 CHAMBERLAIN ST OTTAWA ON K1S 5E6	252.5	162
OTTAWA BOARD OF EDUCATION OTTAWA BOARD OF EDUCATION	275 CHAMBERLAIN ST OTTAWA ON K1S 5E6	252.5	162
DRUMMOND FUELS (OTTAWA) LTD	635 BRONSON AVE OTTAWA ON K1S 4E7	288.7	191

GEN - Ontario Regulation 347 Waste Generators Summary

A search of the GEN database, dated 1986-Apr 30, 2022 has found that there are 147 GEN site(s) within approximately 0.30 kilometers of the project property.

Site	Address	Distance (m)	Map Key
Reitano Concrete 2008 Ltd	387 Arlington Ave Ottawa ON K1R 6Z4	11.7	4
CLV GROUP	219 BELL STREET NORTH OTTAWA ON	41.0	10
CLV GROUP	219 BELL STREET NORTH OTTAWA ON K1R 7EL	41.0	10

<u>Site</u>	<u>Address</u>	<u>Distance (m)</u>	<u>Map Key</u>
Capital Endodontics	1 Raymond Street Suite 300 Ottawa ON K1R 1A2	63.5	<u>18</u>
Capital Endodontics	1 Raymond Street Suite 300 Ottawa ON K1R 1A2	63.5	<u>18</u>
Capital Endodontics	1 Raymond Street Suite 300 Ottawa ON K1R 1A2	63.5	<u>18</u>
Gladstone Sports & Health Centre	18 Louisa St. Ottawa ON	78.1	<u>20</u>
Gladstone Sports & Health Centre	18 Louisa St. Ottawa ON	78.1	<u>20</u>
GRIFFIN'S HEAD ANTIQUE RESTORATION	367 CAMBRIDGE STREET N. OTTAWA ON K1R 7B6	83.9	<u>25</u>
GRIFFIN'S HEAD ANTIQUE RESTORATION	367 CAMBRIDGE STREET NORTH OTTAWA ON K1R 7B6	83.9	<u>25</u>
PROTOCOL FLORAL EXPRESSION INC	367 CAMBRIDGE STR OTTAWA ON	83.9	<u>25</u>
Capital Endodontics	1 Raymond Street Suite 300 Ottawa ON K1R 1A2	85.9	<u>27</u>
Capital Endodontics	1 Raymond Street Suite 300 Ottawa ON K1R 1A2	85.9	<u>27</u>
LANCASTER APARTMENTS	324 CAMBRIDGE STREET NORTH OTTAWA ON	101.2	<u>35</u>

Site	Address	Distance (m)	Map Key
CLV GROUP	207 BELL STREET NORTH OTTAWA ON K1R 7E1	122.0	43
CLV GROUP	201 BELL STREET NORTH OTTAWA ON K1R 7E1	127.4	48
OTTAWA HYDRO (PCB)	582 BRONSON AVENUE C/O 3025 ALBION RD. OTTAWA ON K1G 3S4	144.7	59
Quickie Convenience	163 Bell Street N Ottawa ON K1R 7E1	179.1	81
CHAIN REACTION BIKE SHOP	750 GLADSTONE AVENUE, SUITE A OTTAWA ON K1R 6X5	187.0	89
MODERN CLEANING SERV OTTAWA LTD	571 BRONSON AVE OTTAWA ON K1R 6K2	200.2	105
MODERN CLEANING SERV OTTAWA LTD 27-023	571 BRONSON AVE OTTAWA ON K1R 6K2	200.2	105
MODERN CLEANING SERVICES OTTAWA LIMITED	571 BRONSON AVE OTTAWA ON K1R 6K2	200.2	105
MODERN CLEANING SERVICES OTTAWA LIMITED	571 Bronson Ave. Ottawa ON K1R 6K2	200.2	105
MODERN CLEANING SERVICES OTTAWA LIMITED	571 Bronson Ave. Ottawa ON K1R 6K2	200.2	105
MODERN CLEANING SERVICES OTTAWA LIMITED	571 Bronson Ave. Ottawa ON K1R 6K2	200.2	105
MODERN CLEANING SERVICES OTTAWA LIMITED	571 Bronson Ave. Ottawa ON K1R 6K2	200.2	105

<u>Site</u>	<u>Address</u>	<u>Distance (m)</u>	<u>Map Key</u>
MODERN CLEANING SERVICES OTTAWA LIMITED	571 Bronson Ave. Ottawa ON K1R 6K2	200.2	105
MODERN CLEANING SERVICES OTTAWA LIMITED	571 Bronson Ave. Ottawa ON	200.2	105
MODERN CLEANING SERVICES OTTAWA LIMITED	571 Bronson Ave. Ottawa ON K1R6K2	200.2	105
MODERN CLEANING SERVICES OTTAWA LIMITED	571 Bronson Ave. Ottawa ON K1R6K2	200.2	105
MODERN CLEANING SERVICES OTTAWA LIMITED	571 Bronson Ave. Ottawa ON K1R6K2	200.2	105
MODERN CLEANING SERVICES OTTAWA LIMITED	571 Bronson Ave. Ottawa ON K1R6K2	200.2	105
Browns Cleaners Ltd.	571 BRONSON AVE. OTTAWA ON K1R6K2	200.2	105
Browns Cleaners Ltd.	571 BRONSON AVE. OTTAWA ON K1R6K2	200.2	105
Browns Cleaners Ltd.	571 BRONSON AVE. OTTAWA ON K1R6K2	200.2	105
CORPORATE FOODS LIMITED	458 CATHERINE STREET OTTAWA ON K1R 5T8	209.0	111
CORPORATE FOODS LIMITED 11-153	458 CATHERINE STREET OTTAWA ON K1R 5T8	209.0	111

Site	Address	Distance (m)	Map Key
Securemax Self Storage Inc.	458 Catherine St. Ottawa ON K1R 5T8	209.0	111
Securemax Self Storage Inc.	458 Catherine St. Ottawa ON K1R 5T8	209.0	111
CANADIAN RED CROSS	BLOOD TRANSFUSION CTR 85 PLYMOUTH ST OTTAWA ON K1S 3E2	213.1	117
CANADIAN RED CROSS 08-060	BLOOD TRANSFUSION CTR 85 PLYMOUTH ST OTTAWA ON K1S 3E2	213.1	117
CANADIAN BLOOD SERVICES	OTTAWA CENTRE 85 PLYMOUTH STREET OTTAWA ON K1S 3E2	213.1	117
Public Works and Government Services Canada	555 Booth Ottawa ON K0A0S5	216.2	124
Public Works and Government Services Canada	555 Booth Ottawa ON	216.2	124
Natural Resources Canada	555 Booth Street Ottawa ON	216.2	124
Natural Resources Canada	555 Booth Street Ottawa ON	216.2	124
SNC LAVALIN OPERATIONS AND MAINTENANCE INC.	555 BOOTH STREET OTTAWA ON K0A 0S5	216.2	124
Natural Resources Canada	555 Booth Street Ottawa ON	216.2	124
SNC LAVALIN OPERATIONS AND MAINTENANCE INC.	555 BOOTH STREET OTTAWA ON K0A 0S5	216.2	124

<u>Site</u>	<u>Address</u>	<u>Distance (m)</u>	<u>Map Key</u>
Natural Resources Canada	555 Booth Street Ottawa ON K1A 0E4	216.2	124
SNC LAVALIN OPERATIONS AND MAINTENANCE INC.	555 BOOTH STREET OTTAWA ON K0A 0S5	216.2	124
SNC LAVALIN OPERATIONS AND MAINTENANCE INC.	555 BOOTH STREET OTTAWA ON	216.2	124
Natural Resources Canada	555 Booth Street Ottawa ON	216.2	124
Natural Resources Canada	555 Booth Street Ottawa ON K1A 0G1	216.2	124
Brookfield Global Integrated Solutions	555 BOOTH STREET OTTAWA ON K0A 0S5	216.2	124
Brookfield Global Integrated Solutions	555 BOOTH STREET OTTAWA ON K0A 0S5	216.2	124
Natural Resources Canada	555 Booth Street Ottawa ON K1A 0G1	216.2	124
Brookfield Global Integrated Solutions	555 BOOTH STREET OTTAWA ON K0A 0S5	216.2	124
Natural Resources Canada	555 Booth Street Ottawa ON K1A 0G1	216.2	124
Natural Resources Canada	555 Booth Street Ottawa ON K1A 0G1	216.2	124

Site	Address	Distance (m)	Map Key
BGIS Brookfield Global Integrated Solutions LP	555 BOOTH STREET OTTAWA ON K1A 0G1	216.2	124
BGIS Brookfield Global Integrated Solutions LP	555 BOOTH STREET OTTAWA ON K1A 0G1	216.2	124
Natural Resources Canada	555 Booth Street Ottawa ON K1A 0G1	216.2	124
BGIS Brookfield Global Integrated Solutions LP	555 BOOTH STREET OTTAWA ON K1A 0G1	216.2	124
Natural Resources Canada	555 Booth Street Ottawa ON K1A 0G1	216.2	124
BGIS Brookfield Global Integrated Solutions LP	555 BOOTH STREET OTTAWA ON K1A 0G1	216.2	124
Natural Resources Canada	555 Booth Street Ottawa ON K1A 0G1	216.2	124
PUBLIC WORKS AND GOV'T SERVICES CANADA	555 BOOTH STREET OTTAWA ON K1A 0E4	216.2	124
Public Works and Government Services Canada	555 Booth Street Ottawa ON K1A 0E4	216.2	124
Natural Resources Canada	555 Booth Street Ottawa ON K1A 0E4	216.2	124
Suncor Energy Products Partnership Parsons	470 Bronson Ave Ottawa ON K1R 6J9	225.5	130
Suncor Energy Products Partnership Parsons	470 Bronson Ave Ottawa ON K1R 6J9	225.5	130

<u>Site</u>	<u>Address</u>	<u>Distance (m)</u>	<u>Map Key</u>
Suncor Energy Products Partnership Parsons	470 Bronson Ave Ottawa ON K1R 6J9	225.5	130
Bell Pharmacy	737 Gladstone Ave Ottawa ON K1R 6X4	225.6	131
Bell Pharmacy	737 Gladstone Ave Ottawa ON K1R 6X4	225.6	131
Bell Pharmacy	737 Gladstone Ave Ottawa ON K1R 6X4	225.6	131
Bell Pharmacy	737 Gladstone Ave Ottawa ON K1R 6X4	225.6	131
CLV GROUP	341 FLORA STREET OTTAWA ON	226.0	132
Ottawa-Carleton District School Board	Bronson Maintenance Shops 605 Bronson Avenue Ottawa ON K1S 4E5	237.5	145
Ontario Ministry of Transportation	605 Bronson Ave. Ottawa ON K1S 4E5	237.5	145
Ottawa-Carleton District School Boards	250 Cambridge St. N Ottawa ON K1R 7B2	238.0	146
Ottawa-Carleton District School Boards	250 Cambridge St. N Ottawa ON K1R 7B2	238.0	146
Ottawa-Carleton District School Boards	250 Cambridge St. N Ottawa ON K1R 7B2	238.0	146

Site	Address	Distance (m)	Map Key
Ottawa-Carleton District School Boards	250 Cambridge St. N Ottawa ON	238.0	146
Ottawa-Carleton District School Boards	250 Cambridge St. N Ottawa ON K1R 7B2	238.0	146
Ottawa-Carleton District School Boards	250 Cambridge St. N Ottawa ON K1R 7B2	238.0	146
Ottawa-Carleton District School Boards	250 Cambridge St. N Ottawa ON K1R 7B2	238.0	146
Ottawa-Carleton District School Boards Health & Safety	250 Cambridge St. N Ottawa ON K1R 7B2	238.0	146
Ottawa-Carleton District School Boards Health & Safety	250 Cambridge St. N Ottawa ON K1R 7B2	238.0	146
GVT OF CAN - NATIONAL DEFENSE	MAPPING & CHARTING ESTABLISHMENT 360 LEBRETON STREET OTTAWA ON K1A 0E9	240.9	151
GVT OF CAN - NATIONAL DEFENSE 17-505	MAPPING & CHARTING ESTABLISHMENT 360 LEBRETON STREET OTTAWA ON K1A 0E9	240.9	151
DEPT. OF NATIONAL DEFENSE	MAPPING & CHARTING ESTABLISHMENT 360 LEBRETON STREET OTTAWA ON K1A 0E9	240.9	151
DEPT. OF NATIONAL DEFENSE	MAPPING & CHARTING ESTABLISHMENT 360 LEBRETON STREET OTTAWA ON	240.9	151
DEPT. OF NATIONAL DEFENSE	MAPPING & CHARTING ESTABLISHMENT 360 LEBRETON STREET OTTAWA ON	240.9	151
DEPT. OF NATIONAL DEFENSE	MAPPING & CHARTING ESTABLISHMENT 360 LEBRETON STREET OTTAWA ON	240.9	151

<u>Site</u>	<u>Address</u>	<u>Distance (m)</u>	<u>Map Key</u>
DEPT. OF NATIONAL DEFENSE	MAPPING & CHARTING ESTABLISHMENT 360 LEBRETON STREET OTTAWA ON K1A 0E9	240.9	151
DEPT. OF NATIONAL DEFENSE	MAPPING & CHARTING ESTABLISHMENT 360 LEBRETON STREET OTTAWA ON	240.9	151
DEPT. OF NATIONAL DEFENSE	MAPPING & CHARTING ESTABLISHMENT 360 LEBRETON STREET OTTAWA ON K1A 0E9	240.9	151
DEPT. OF NATIONAL DEFENSE	MAPPING & CHARTING ESTABLISHMENT 360 LEBRETON STREET OTTAWA ON K1A 0E9	240.9	151
DEPT. OF NATIONAL DEFENSE	MAPPING & CHARTING ESTABLISHMENT 360 LEBRETON STREET OTTAWA ON K1A 0E9	240.9	151
VIVIAN TRAPANNI	316 BELL ST OTTAWA ON	247.3	156
Ottawa-Carleton District School Board	275 Chamberlain Avenue Ottawa ON K1S 5E6	252.5	162
Ottawa-Carleton District School Board	275 Chamberlain Avenue Ottawa ON K1S 5E6	252.5	162
OTTAWA BOARD OF EDUCATION	275 CHAMBERLAIN AVENUE (SCHOOL MAINTENANCE BUILDING) OTTAWA ON K1S 5E6	252.5	162
OTTAWA BOARD OF EDUCATION	SCHOOL MAINTENANCE BUILDING 275 CHAMBERLAIN AVENUE OTTAWA ON K1S 5E6	252.5	162
OTTAWA BOARD OF EDUCATION 29- 092	275 CHAMBERLAIN AVENUE (SCHOOL MAINTENANCE BUILDING) OTTAWA ON K1S 5E6	252.5	162

Site	Address	Distance (m)	Map Key
OTTAWA-CARLETON DISTRICT SCHOOL BOARD	SCHOOL MAINTENANCE BUILDING 275 CHAMBERLAIN AVENUE OTTAWA ON K1S 5E6	252.5	162
Ottawa-Carleton District School Board	275 Chamberlain Avenue Ottawa ON	252.5	162
Ottawa-Carleton District School Board	275 Chamberlain Avenue Ottawa ON K1S 5E6	252.5	162
Ottawa-Carleton District School Board	275 Chamberlain Avenue Ottawa ON K1S 5E6	252.5	162
Ottawa-Carleton District School Board	275 Chamberlain Avenue Ottawa ON K1S 5E6	252.5	162
Imperial Oil	644 Bronson Avenue Ottawa ON	269.7	173
Imperial Oil	644 Bronson Avenue Ottawa ON	269.7	173
Imperial Oil	644 Bronson Avenue Ottawa ON	269.7	173
Imperial Oil	644 Bronson Avenue Ottawa ON	269.7	173
Imperial Oil	644 Bronson Avenue Ottawa ON K1S 4E9	269.7	173
Imperial Oil	644 Bronson Avenue Ottawa ON K1S 4E9	269.7	173
Imperial Oil	644 Bronson Avenue Ottawa ON K1S 4E9	269.7	173

<u>Site</u>	<u>Address</u>	<u>Distance (m)</u>	<u>Map Key</u>
Imperial Oil	644 Bronson Avenue Ottawa ON K1S 4E9	269.7	173
Imperial Oil	644 Bronson Avenue Ottawa ON K1S 4E9	269.7	173
Imperial Oil	644 Bronson Avenue Ottawa ON K1S 4E9	269.7	173
Imperial Oil	644 Bronson Avenue Ottawa ON K1S 4E9	269.7	173
Imperial Oil	644 Bronson Avenue Ottawa ON K1S 4E9	269.7	173
Drummond Fuels Ltd. (Ottawa)	635 Bronson Avenue Ottawa ON K1S 4E7	270.9	174
Imperial Oil	644 Bronson Avenue Ottawa ON K1S 4E9	275.9	180
Imperial Oil	644 Bronson Avenue Ottawa ON K1S 4E9	275.9	180
Ottawa Community Housing	818 Gladstone Ave Ottawa ON K2R 7Y8	285.1	186
Ottawa Community Housing	818 Gladstone Ave Ottawa ON K2R 7Y8	285.1	186
GVT. OF CAN.-ENERGY MINES & RES.	550 BOOTH STREET C/O 580 BOOTH ST. OTTAWA ON K1A 0E4	290.1	193

Site	Address	Distance (m)	Map Key
GVT. OF CAN. - ENERGY, MINES & RESOURCES	550 BOOTH STREET OTTAWA ON K1A 0E4	290.1	193
GVT. OF CAN.-ENERGY MINES & RES. 18-363	550 BOOTH STREET C/O 580 BOOTH ST. OTTAWA ON K1A 0E4	290.1	193
GVT. OF CAN. - ENERGY MINES & RESOURCES	550 BOOTH STREET OTTAWA ON K1A 0E4	290.1	193
PUBLIC WORKS AND GOV'T SERVICES CANADA	550 BOOTH STREET OTTAWA ON K1A 0E4	290.1	193
Ore Dressing Laboratory	550 Booth Street Ottawa ON K1A0E4	290.1	193
Ore Dressing Laboratory	550 Booth Street Ottawa ON K1A0E4	290.1	193
Imperial Oil	467 Bronson Avenue Ottawa ON K1R 6J7	293.6	198
Kiewit-Dufferin Midtown Partnership Kiewit	458 Catherine St Ottawa ON K1R 5T7	293.8	199
Kiewit-Dufferin Midtown Partnership Kiewit	458 Catherine St Ottawa ON K1R 5T7	293.8	199
Imperial Oil	467 Bronson Avenue Ottawa ON K1R 6J7	297.0	200
Imperial Oil	467 Bronson Avenue Ottawa ON K1R 6J7	297.0	200
Imperial Oil	467 Bronson Avenue Ottawa ON	297.0	200

<u>Site</u>	<u>Address</u>	<u>Distance (m)</u>	<u>Map Key</u>
Imperial Oil	467 Bronson Avenue Ottawa ON K1R 6J7	297.0	200
Imperial Oil	467 Bronson Avenue Ottawa ON K1R 6J7	297.0	200
Imperial Oil	467 Bronson Avenue Ottawa ON K1R 6J7	297.0	200
Imperial Oil	467 Bronson Avenue Ottawa ON K1R 6J7	297.0	200
Imperial Oil	467 Bronson Avenue Ottawa ON K1R 6J7	297.0	200
Imperial Oil	467 Bronson Avenue Ottawa ON K1R 6J7	297.0	200

HINC - TSSA Historic Incidents

A search of the HINC database, dated 2006-June 2009* has found that there are 3 HINC site(s) within approximately 0.30 kilometers of the project property.

<u>Site</u>	<u>Address</u>	<u>Distance (m)</u>	<u>Map Key</u>
	345 CAMBRIDGE STREET NORTH OTTAWA ON	92.9	30
	737 GLADSTONE AVENUE OTTAWA ON	225.6	131
	211 ARTHUR STREET OTTAWA ON	263.9	167

INC - Fuel Oil Spills and Leaks

A search of the INC database, dated Feb 28, 2022 has found that there are 4 INC site(s) within approximately 0.30 kilometers of the project property.

<u>Site</u>	<u>Address</u>	<u>Distance (m)</u>	<u>Map Key</u>
	387 ARLINGTON AVE, OTTAWA ON	11.7	4
	750 GLADSTONE AVENUE, OTTAWA ON	187.0	89
	316 Bell Street South, Ottawa ON K1S 4K2	247.4	157
DRUMMOND FUELS (OTTAWA) LTD. O/A DRUMMOND'S GAS	635 BRONSON AVE., OTTAWA, ON, K1S 4E7, CA ON	270.9	174

NPCB - National PCB Inventory

A search of the NPCB database, dated 1988-2008* has found that there are 6 NPCB site(s) within approximately 0.30 kilometers of the project property.

<u>Site</u>	<u>Address</u>	<u>Distance (m)</u>	<u>Map Key</u>
CANADA POST	10 ORANGEVILLE ST OTTAWA ON	130.4	50
ENERGY MINES & RESOURCES	555 BOOTH STREET OTTAWA ON K1A 061	216.2	124
ENERGY MINES & RESOURCES	555 BOOTH STREET OTTAWA ON K1A 0G1	216.2	124
ENERGY MINES & RESOURCES	555 BOOTH ST. OTTAWA ON	216.2	124
OTTAWA BOARD OF EDUCATION	605 BRONSON AVENUE OTTAWA ON K1S 4E5	245.4	154

<u>Site</u>	<u>Address</u>	<u>Distance (m)</u>	<u>Map Key</u>
OTTAWA BOARD OF EDUCATION	605 BRONSON AVENUE OTTAWA ON K1S 4E5	245.4	154

OPCB - Inventory of PCB Storage Sites

A search of the OPCB database, dated 1987-Oct 2004; 2012-Dec 2013 has found that there are 6 OPCB site(s) within approximately 0.30 kilometers of the project property.

<u>Site</u>	<u>Address</u>	<u>Distance (m)</u>	<u>Map Key</u>
OTTAWA BOARD OF EDUCATION	605 BRONSON AVENUE OTTAWA ON K1S 4E5	245.4	154
OTTAWA BOARD OF EDUCATION	605 BRONSON AVENUE OTTAWA ON K1S 4E5	245.4	154
OTTAWA BOARD OF EDUCATION	605 BRONSON AVENUE OTTAWA ON K1S 4E5	245.4	154
OTTAWA BOARD OF EDUCATION	605 BRONSON AVENUE OTTAWA ON K1S 4E5	245.4	154
OTTAWA BOARD OF EDUCATION	605 BRONSON AVENUE OTTAWA ON K1S 4E5	245.4	154
OTTAWA BOARD OF EDUCATION	605 BRONSON AVENUE OTTAWA ON K1S 4E5	245.4	154

PINC - Pipeline Incidents

A search of the PINC database, dated Feb 28, 2021 has found that there are 4 PINC site(s) within approximately 0.30 kilometers of the project property.

<u>Site</u>	<u>Address</u>	<u>Distance (m)</u>	<u>Map Key</u>
PIPELINE HIT 0.5"	361 ARLINGTON AVE.,,OTTAWA,ON,K1R 6Z2,CA ON	96.0	33

<u>Site</u>	<u>Address</u>	<u>Distance (m)</u>	<u>Map Key</u>
	501 Bronson Avenue, Ottawa ON	213.8	118
DYNAMIC HOME RENOVATIONS INC.	471 CATHERINE ST.,OTTAWA,ON,K1R 5T7, CA ON	227.8	135
ROBERT NORMAN	132 BELL ST N.,OTTAWA,ON,K1R 7C9,CA ON	254.9	164

PRT - Private and Retail Fuel Storage Tanks

A search of the PRT database, dated 1989-1996* has found that there are 8 PRT site(s) within approximately 0.30 kilometers of the project property.

<u>Site</u>	<u>Address</u>	<u>Distance (m)</u>	<u>Map Key</u>
TUAN NGUYEN O/A PETRO CANADA	470 BRONSON AV OTTAWA ON K1R 6J9	225.5	130
ANGELO LORELLI SERVICE CENTRE LTD	779 GLADSTONE OTTAWA ON K1R6X6	241.4	152
OTTAWA BOARD OF EDUCATION OTTAWA BOARD OF EDUCATIO	275 CHAMBERLAIN ST OTTAWA ON K1S 5E6	252.5	162
OTTAWA BOARD OF EDUCATION OTTAWA BOARD OF EDUCATIO	275 CHAMBERLAIN ST OTTAWA ON K1S 5E6	252.5	162
KEN WILLIAMS ESSO	644 BRONSON AV OTTAWA ON K1S4E9	269.7	173
DRUMMOND FUELS	635 BRONSON AV OTTAWA ON K1S 4E7	288.7	191

<u>Site</u>	<u>Address</u>	<u>Distance (m)</u>	<u>Map Key</u>
DRUMMOND FUELS	635 BRONSON AV OTTAWA ON K1S4E7	288.7	191
LOUIS LEBLANC BRONSON ESSO SERVICE	467 BRONSON AV & GLADSTONE AVE OTTAWA ON	297.0	200

REC - Ontario Regulation 347 Waste Receivers Summary

A search of the REC database, dated 1986-1990, 1992-2019 has found that there are 2 REC site(s) within approximately 0.30 kilometers of the project property.

<u>Site</u>	<u>Address</u>	<u>Distance (m)</u>	<u>Map Key</u>
OTTAWA BOARD OF EDUCATION	605 BRONSON AVENUE OTTAWA ON A9A 9A9	245.4	154
ENERGY, MINES & RESOURCES CANADA	550 BOOTH ST. CONTROL STORAGE SITE OTTAWA ON	290.1	193

RSC - Record of Site Condition

A search of the RSC database, dated 1997-Sept 2001, Oct 2004-Jul 2022 has found that there are 2 RSC site(s) within approximately 0.30 kilometers of the project property.

<u>Site</u>	<u>Address</u>	<u>Distance (m)</u>	<u>Map Key</u>
1693902 Ontario Inc.	735 Gladstone Avenue, 737 Gladstone Avenue, and 212 Arthur Street, Ottawa, ON	216.0	123
ZHAOKUN WANG	501 BRONSON AVENUE, OTTAWA, ON K2J 0N3 Ottawa ON	229.5	137

RST - Retail Fuel Storage Tanks

A search of the RST database, dated 1999-May 31, 2022 has found that there are 5 RST site(s) within approximately 0.30 kilometers of the project property.

Site	Address	Distance (m)	Map Key
PETRO CANADA	470 BRONSON AVE OTTAWA ON K1R6J9	225.5	130
ANGELO LORELLI SERVICE CENTRE LTD	779 GLADSTONE AVE OTTAWA ON K1R6X6	241.4	152
WILLIAMS ESSO	644 BRONSON AVE OTTAWA ON K1S4E9	269.7	173
DRUMMOND'S GAS	635 BRONSON AVE OTTAWA ON K1S 4E7	288.7	191
DRUMMOND'S GAS	635 BRONSON AVE OTTAWA ON K1S4E7	288.7	191

SCT - Scott's Manufacturing Directory

A search of the SCT database, dated 1992-Mar 2011* has found that there are 15 SCT site(s) within approximately 0.30 kilometers of the project property.

Site	Address	Distance (m)	Map Key
Comtest Communications Prods	1 Raymond St Suite 100 Ottawa ON K1R 1A2	63.5	18
Comtest	1 Raymond St Ottawa ON K1R 1A2	63.5	18
Comtest Communications Products Ltd.	1 Raymond St Ottawa ON K1R 1A2	63.5	18
BUSINESS CARDS PLUS	221 PLYMOUTH ST OTTAWA ON K1S 3E4	147.4	60
New Epoch Translations & Graphics Inc.	520 Bronson Ave Floor 1 Ottawa ON K1R 7Y9	149.9	61

<u>Site</u>	<u>Address</u>	<u>Distance (m)</u>	<u>Map Key</u>
The Canada China News Inc.	520 Bronson Ave Floor 1 Ottawa ON K1R 7Y9	149.9	61
THE CANADA CHINA NEWS	520 Bronson Ave Floor 1 Ottawa ON K1R 7Y9	149.9	61
CANMET Mining and Mineral	555 Booth St Ottawa ON K1A 0G1	216.2	124
Advance Printers Inc.	765 Gladstone Ave Ottawa ON K1R 6X4	221.7	127
ADVANCE PRINTERS	765 GLADSTONE AVE OTTAWA ON K1R 6X4	221.7	127
BERNHARDT SIGNS INC.	591 McLeod St Ottawa ON K1R 5R2	252.1	160
BERNHARDT SIGNS	591 MCLEOD ST OTTAWA ON K1R 5R2	252.1	160
Gemini Projects Ltd.	321.5 Lebreton St S Ottawa ON K1S 4L4	271.4	175
D & M FIXTURES	321.5 LEBRETON ST S OTTAWA ON K1S 4L4	271.4	175
D & M Fixtures	321 Lebreton St S Ottawa ON K1S 4L4	271.5	176

SPL - Ontario Spills

A search of the SPL database, dated 1988-Sep 2020; Dec 2020-Mar 2021 has found that there are 33 SPL site(s) within approximately 0.30 kilometers of the project property.

<u>Site</u>	<u>Address</u>	<u>Distance (m)</u>	<u>Map Key</u>
	387 Arlington Ave Ottawa ON	11.7	<u>4</u>
	383 Arlington Avenue Ottawa ON	18.9	<u>5</u>
Blue Wave Energy Limited Partnership	345 Cambridge St N Ottawa ON K1R 7B3	92.8	<u>29</u>
PRIVATE RESIDENCE	273 BELL STREET SOUTH STORAGE TANK/BARREL OTTAWA CITY ON K1S 4J7	106.3	<u>37</u>
Harvey's Restaurant<UNOFFICIAL>	564 Bronson Ave Ottawa ON	130.0	<u>49</u>
RESIDENTIAL LANDOWNER	422 CAMBRDGE ST SOUTH OTTAWA CITY ON	142.3	<u>56</u>
OTTAWA HYDRO	582 BRONSON AVE. TRANSFORMER OTTAWA CITY ON	144.7	<u>59</u>
OC Transpo<UNOFFICIAL>	Catherine St & Bronson St. Ottawa ON	160.8	<u>66</u>
	Bronson Ave. and Raymond St. Ottawa ON	164.6	<u>69</u>
PRIVATE RESIDENCE	235 PLYMOUTH ST. FURNACE OIL TANK OTTAWA CITY ON K1S 3E4	165.3	<u>70</u>
	535 Bronson Ave Ottawa ON	168.0	<u>74</u>

Site	Address	Distance (m)	Map Key
Lebrun Building Centre<UNOFFICIAL>	569 Bronson Avenue<UNOFFICIAL> Ottawa ON K1R 6K2	195.9	100
PRIVATE RESIDENCE	457 BOOTH AVENUE FURNACE OIL TANK OTTAWA CITY ON K1R 7K9	198.0	102
PETRO-CANADA	PETRO CANADA SERVICE STN. 470 BRONSON AVE. SERVICE STATION OTTAWA CITY ON K1R 6J9	225.5	130
PRIVATE OWNER	470 BRONSON AVE. MOTOR VEHICLE (OPERATING FLUID) OTTAWA CITY ON K1R 6J9	225.5	130
Enbridge Gas Distribution Inc.	470 Bronson Avenue Ottawa ON K1R 6J9	225.5	130
Enbridge Gas Distribution Inc.	471 Catherine St. Ottawa ON K1R 5T7	227.8	135
SERVICE STATION	CORNER OF BRONSON & PLYMOUTH STREETS (N.O.S.) OTTAWA CITY ON	239.9	149
	275 CHAMBERLAND AVE. \	252.5	162
	OTTAWA CITY ON		
	132 Bell Street North Ottawa ON	254.9	164
Enbridge Gas Distribution Inc.	349 Chamberlain Street Ottawa ON	265.1	169
PETRO-CANADA	INTERSECTION OF BRONSON AND GLADSTONE SERVICE STATION NEPEAN CITY ON	284.0	184
SERVICE STATION	635 BRONSON AVENUE OTTAWA (N.O.S.) OTTAWA CITY ON K1S 4E7	288.7	191

<u>Site</u>	<u>Address</u>	<u>Distance (m)</u>	<u>Map Key</u>
DRUMMOND FUELS	STATION AT 635 BRONSON AVE TANK TRUCK (CARGO) OTTAWA CITY ON K1S 4E7	288.7	191
Drummond's Gas<UNOFFICIAL>	635 Bronson Ave. Ottawa ON	288.7	191
Drummond Fuels (Ottawa) Ltd.	Drummond Fuels,635 Bronson Avenue<UNOFFICIAL> Ottawa ON K1S 4E7	288.7	191
CONSTRUCTION COMPANY	458 CATHERINE ST OTTAWA CITY ON K1R 5T8	293.8	199
ESSO PETROLEUM CANADA	467 BRONSTON AVE. ESSO DECOMMISSIONING SITE SERVICE STATION OTTAWA CITY ON	297.0	200
ESSO PETROLEUM	ESSO SERVICE ST'N. 467 BRONSON AVE. SERVICE STATION OTTAWA CITY ON K1R 6J7	297.0	200
CONTRACTOR	196 ARTHUR STREET MOTOR VEHICLE (OPERATING FLUID) OTTAWA CITY ON K1R 7C4	297.3	202
PRIVATE RESIDENCE	20 WILLOW ST. FURNACE OIL TANK OTTAWA CITY ON K1R 6V6	299.3	207
	275 Cambridge Street North Ottawa ON	299.4	210
	450 Bronson Ave Ottawa ON K1R 6J6	299.6	211

WWIS - Water Well Information System

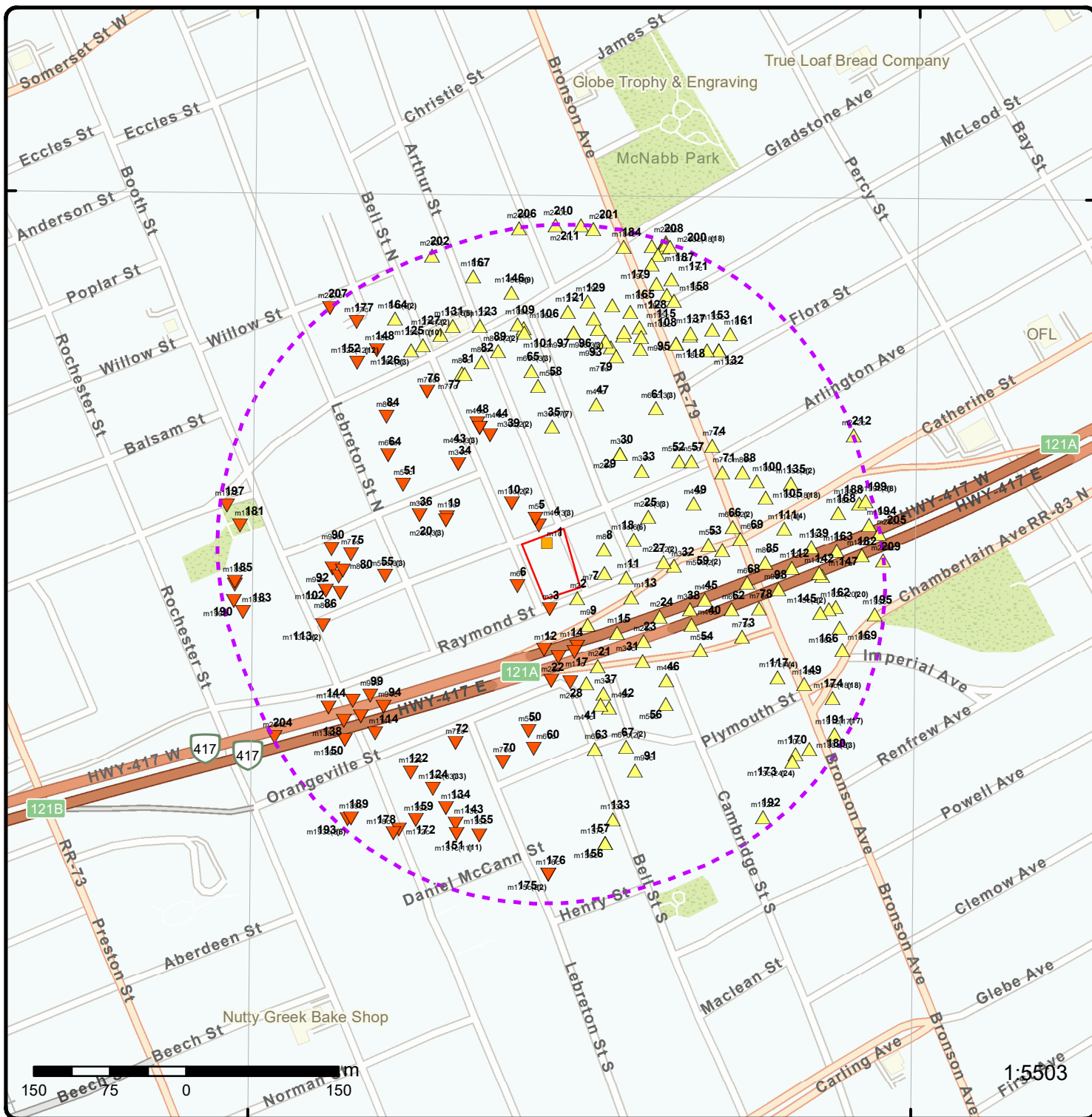
A search of the WWIS database, dated Jan 31, 2022 has found that there are 41 WWIS site(s) within approximately 0.30 kilometers of the project property.

<u>Site</u>	<u>Address</u>	<u>Distance (m)</u>	<u>Map Key</u>
	HWY 417 E.B BEFORE BRONSON OFF RAMP Ottawa ON <i>Well ID: 7347102</i>	54.7	<u>14</u>
	269 BELL STREET SOUTH ON <i>Well ID: 7338589</i>	85.8	<u>26</u>
	Bell St. South Ottawa ON <i>Well ID: 7347095</i>	85.8	<u>26</u>
	HWY 417 W.B.L. Ottawa ON <i>Well ID: 7348928</i>	110.3	<u>38</u>
	544 BRONSON AVE Ottawa ON <i>Well ID: 7205166</i>	132.0	<u>52</u>
	555 BOOTH ST OTTAWA ON <i>Well ID: 7291268</i>	166.4	<u>72</u>
	54 LAWSON ST Ottawa ON <i>Well ID: 7239791</i>	168.4	<u>75</u>
	492 BRONSON AVE. 492/496 OTTAWA ON <i>Well ID: 7226545</i>	177.6	<u>79</u>
	51 LOUISA OTTAWA ON <i>Well ID: 7226960</i>	182.9	<u>83</u>
	411 ARLINFTON RD. OTTAWA ON <i>Well ID: 7226959</i>	184.4	<u>86</u>
	4921496 BRONSON AVE. OTTAWA ON <i>Well ID: 7226543</i>	184.9	<u>87</u>

<u>Site</u>	<u>Address</u>	<u>Distance (m)</u>	<u>Map Key</u>
	ON <i>Well ID: 1507940</i>	185.1	<u>88</u>
	54 LOUISA ST Ottawa ON <i>Well ID: 7239792</i>	187.2	<u>90</u>
	54 LOUISA ST Ottawa ON <i>Well ID: 7239793</i>	187.6	<u>92</u>
	492 BRONSON AVE. 492/496 OTTAWA ON <i>Well ID: 7226546</i>	189.5	<u>93</u>
	HWY 417 WBL Ottawa ON <i>Well ID: 7348929</i>	190.1	<u>94</u>
	492 BRONSON AVE. 492/496 OTTAWA ON <i>Well ID: 7226544</i>	193.3	<u>95</u>
	492 BRONSON AVE. 492/496 OTTAWA ON <i>Well ID: 7226547</i>	199.7	<u>103</u>
	470 Bronson Avenue Ottawa ON <i>Well ID: 7331223</i>	199.7	<u>104</u>
	492 BRONSON AVE. OTTAWA ON <i>Well ID: 7226541</i>	202.9	<u>107</u>
	470 Bronson Avenue Ottawa ON <i>Well ID: 7331224</i>	209.0	<u>110</u>
	ON <i>Well ID: 7226539</i>	212.5	<u>115</u>
	555 BOOTH ST OTTAWA ON	215.2	<u>122</u>

<u>Site</u>	<u>Address</u>	<u>Distance (m)</u>	<u>Map Key</u>
	<i>Well ID:</i> 7291186		
	492 BRONSON AVE. 492/496 OTTAWA ON	223.7	128
	<i>Well ID:</i> 7226548		
	470 Bronson Avenue Ottawa ON	225.1	129
	<i>Well ID:</i> 7331225		
	555 BOOTH ST ON	237.3	143
	<i>Well ID:</i> 7291185		
	MCLEOD ST Ottawa ON	249.8	158
	<i>Well ID:</i> 7348938		
	555 BOOTH ST OTTAWA ON	251.6	159
	<i>Well ID:</i> 7291184		
	ON	258.2	166
	<i>Well ID:</i> 7332201		
	555 BOOTH ST OTTAWA ON	268.1	172
	<i>Well ID:</i> 7291183		
	550 BOOTH ST. Ottawa ON	274.2	178
	<i>Well ID:</i> 7127876		
	ON	274.9	179
	<i>Well ID:</i> 7273974		
	818 Gladstone Ave Ottawa ON	284.5	185
	<i>Well ID:</i> 7355925		
	467 BRONSON AVE Ottawa ON	285.4	187
	<i>Well ID:</i> 7317464		

<u>Site</u>	<u>Address</u>	<u>Distance (m)</u>	<u>Map Key</u>
	ON <i>Well ID: 7382334</i>	287.5	189
	818 Gladstone Ave Ottawa ON <i>Well ID: 7355926</i>	288.5	190
	467 BRONSON AVE Ottawa ON <i>Well ID: 7317463</i>	292.1	196
	467 BRONSON AVE Ottawa ON <i>Well ID: 7317461</i>	297.0	200
	ON <i>Well ID: 7169131</i>	297.5	203
	HWY 417 WBL Ottawa ON <i>Well ID: 7348930</i>	297.8	204
	467 BRONSON AVE Ottawa ON <i>Well ID: 7317462</i>	299.3	208



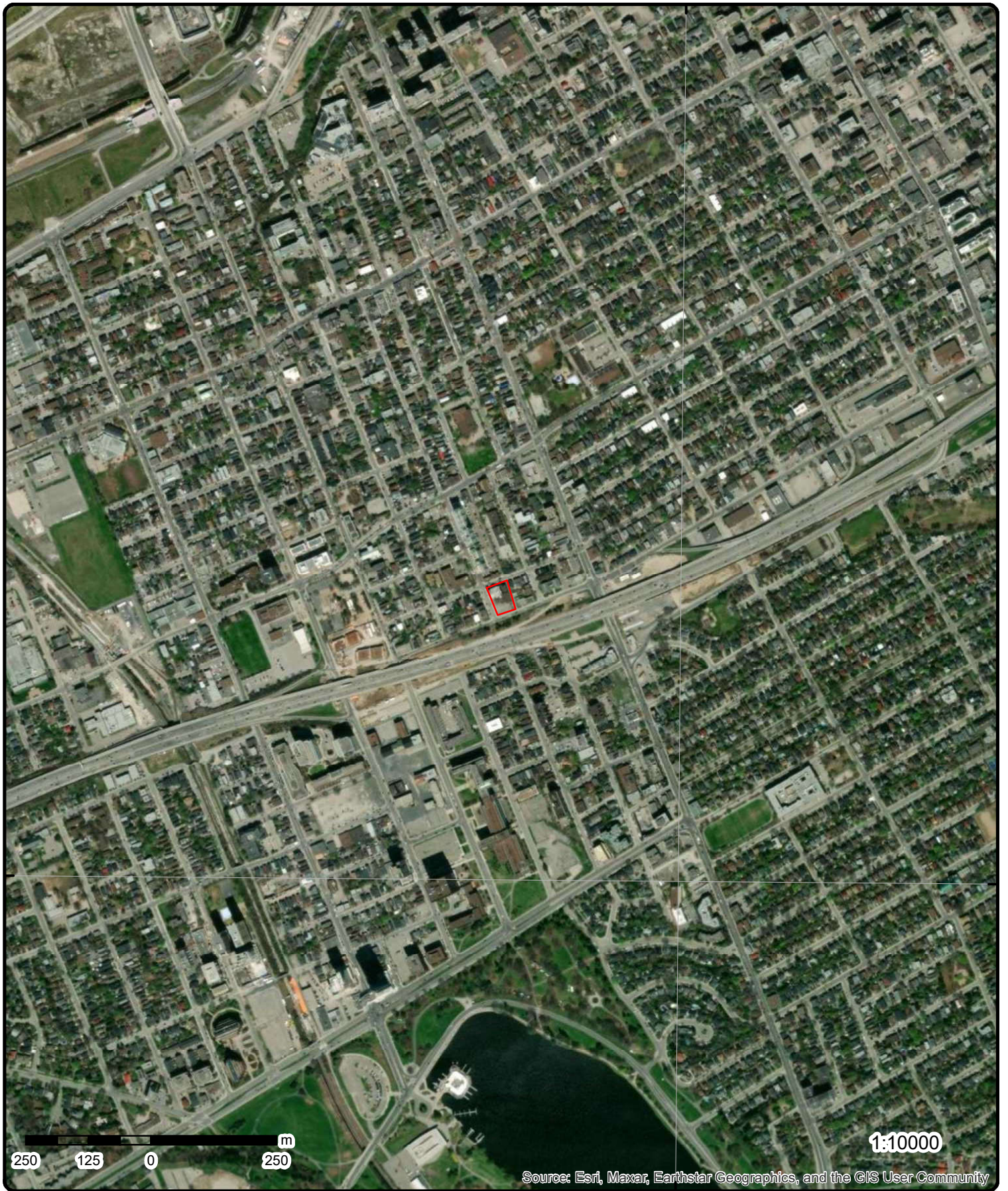
Map: 0.3 Kilometer Radius

Order Number: 22090100247

Address: 241 Bell St N, Ottawa, ON



Project Property	Freeways; Highways	Beach	Shopping & Sports Area
Buffer Outline	Traffic Circle; Ramp	Airport	University/College
Eris Sites with Higher Elevation	Major Arterial; Minor Arterial	Industrial Area	Cemetery; Golf Course
Eris Sites with Same Elevation	Local Road	Military Base	Park (National)
Eris Sites with Lower Elevation	Service Road; Traffic Circle; Ramp	Aircraft Roads	Park (City/County)
Eris Sites with Unknown Elevation	Rail	Native Reservation	
		Hospital	



45°24'N

45°24'N

250 125 0 250 m

1:10000

Source: Esri, Maxar, Earthstar Geographics, and the GIS User Community

Aerial Year: 2022

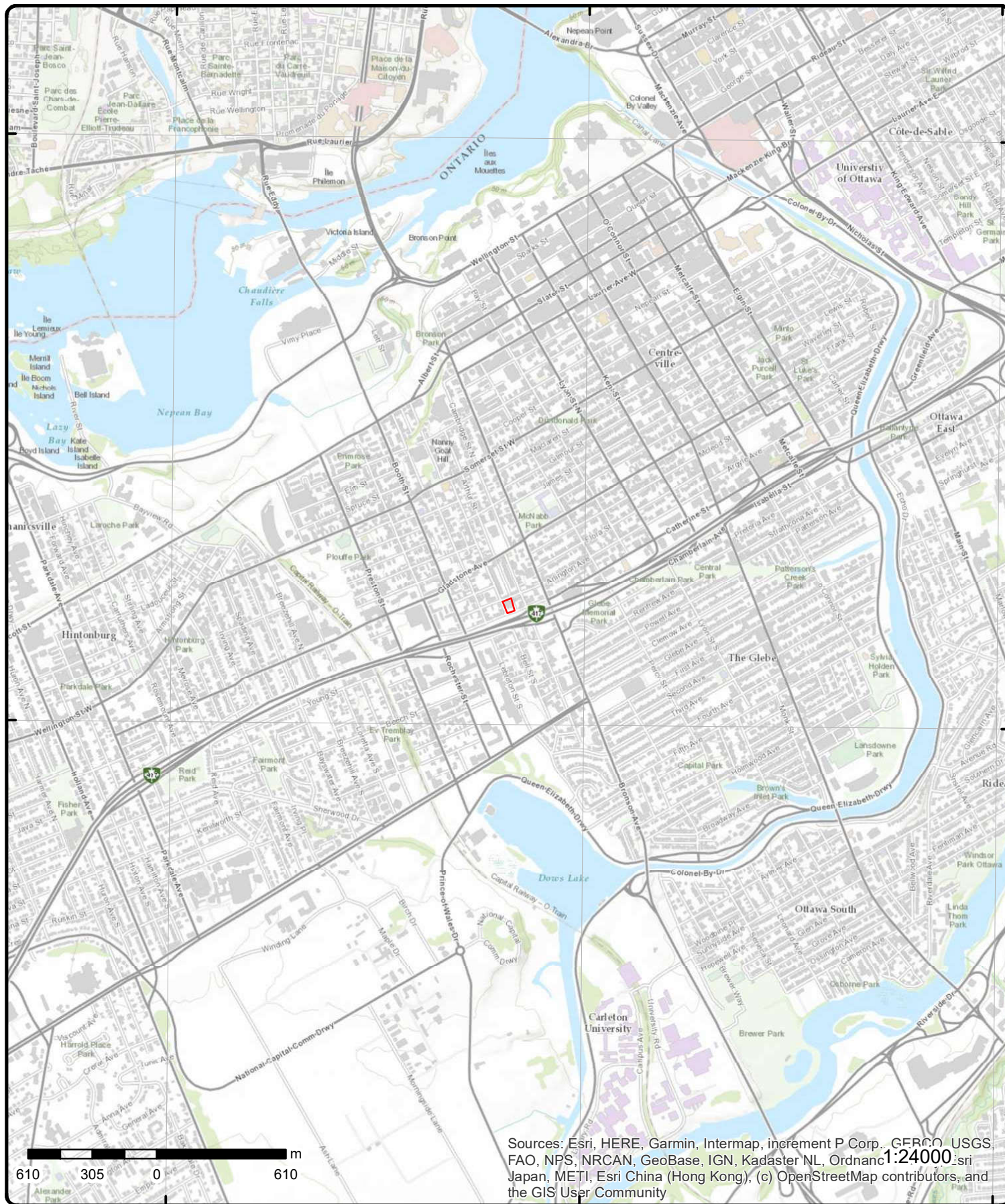
Order Number: 22090100247

Address: 241 Bell St N, Ottawa, ON



Source: ESRI World Imagery

© ERIS Information Limited Partnership



Sources: Esri, HERE, Garmin, Intermap, increment P Corp., GEBCO, USGS, FAO, NPS, NRCAN, GeoBase, IGN, Kadaster NL, Ordnance Survey, Esri Japan, METI, Esri China (Hong Kong), (c) OpenStreetMap contributors, and the GIS User Community

Topographic Map

Order Number: 22090100247

Address: 241 Bell St N, ON



Source: ESRI World Topographic Map

© ERIS Information Limited Partnership

Detail Report

Map Key	Number of Records	Direction/ Distance (m)	Elev/Diff (m)	Site	DB
<u>1</u>	1 of 1	NNW/0.0	75.7 / 0.00	384 Arlington Ave Ottawa ON K1R 6Z5	EHS
Order No: 21031100527 Status: C Report Type: Standard Report Report Date: 16-MAR-21 Date Received: 11-MAR-21 Previous Site Name: Lot/Building Size: Additional Info Ordered: Fire Insur. Maps and/or Site Plans		Nearest Intersection: Municipality: Client Prov/State: ON Search Radius (km): .25 X: -75.7046184 Y: 45.4052519			

<u>2</u>	1 of 1	SE/9.0	75.9 / 0.19	ON	BORE
Borehole ID: 847539 OGF ID: 215589196 Status: Decommissioned Type: Borehole Use: Geotechnical/Geological Investigation Completion Date: 05-SEP-1961 Static Water Level: Primary Water Use: Sec. Water Use: Total Depth m: .8 Depth Ref: Ground Surface Depth Elev: Drill Method: Power auger Orig Ground Elev m: 72.5 Elev Reliabil Note: DEM Ground Elev m: 73 Concession: CON 1 ON OTTAWA RIVER Location D: Survey D: Comments:		Inclin FLG: No SP Status: Initial Entry Surv Elev: No Piezometer: No Primary Name: Municipality: Lot: LOT 40 Township: NEPEAN Latitude DD: 45.40477 Longitude DD: -75.704231 UTM Zone: 18 Easting: 444888 Northing: 5028158 Location Accuracy: Accuracy: Within 10 metres			

Borehole Geology Stratum

Geology Stratum ID: 6557857 Top Depth: 0 Bottom Depth: .3 Material Color: Material 1: Fill Material 2: Cinders Material 3: Sand Material 4: Gsc Material Description: Stratum Description:	Mat Consistency: Material Moisture: Material Texture: Non Geo Mat Type: Cinder Ash Geologic Formation: Geologic Group: Geologic Period: Depositional Gen:
FILL CINDERS SAND ASHES AND BRICKS **Note: Many records provided by the department have a truncated [Stratum Description] field.	
Geology Stratum ID: 6557858 Top Depth: .3 Bottom Depth: .8	Mat Consistency: Material Moisture: Material Texture:

Map Key	Number of Records	Direction/ Distance (m)	Elev/Diff (m)	Site	DB
---------	-------------------	-------------------------	---------------	------	----

Material Color:
Material 1: Fill
Material 2: Sand
Material 3: Topsoil
Material 4: Rock
Gsc Material Description:
Stratum Description: FILL SAND AND TOPSOIL ON ROCK **Note: Many records provided by the department have a truncated [Stratum Description] field.

Non Geo Mat Type:
Geologic Formation:
Geologic Group:
Geologic Period:
Depositional Gen:

3 1 of 1 S/11.1 75.2 / -0.54 ON **BORE**

Borehole ID: 847540
OGF ID: 215589197
Status: Decommissioned
Type: Borehole
Use: Geotechnical/Geological Investigation
Completion Date: 05-SEP-1961
Static Water Level:
Primary Water Use:
Sec. Water Use:
Total Depth m: 1.8
Depth Ref: Ground Surface
Depth Elev:
Drill Method: Power auger
Orig Ground Elev m: 73.1
Elev Reliabil Note:
DEM Ground Elev m: 73.5
Concession: CON 1 ON OTTAWA RIVER
Location D:
Survey D:
Comments:

Inclin FLG: No
SP Status: Initial Entry
Surv Elev: No
Piezometer: No
Primary Name:
Municipality:
Lot: LOT 40
Township: NEPEAN
Latitude DD: 45.404669
Longitude DD: -75.704575
UTM Zone: 18
Easting: 444861
Northing: 5028147
Location Accuracy:
Accuracy: Within 10 metres

Borehole Geology Stratum

Geology Stratum ID: 6557860
Top Depth: .9
Bottom Depth: 1.8
Material Color:
Material 1: Sand
Material 2: Rock
Material 3:
Material 4:
Gsc Material Description:
Stratum Description: FINE SAND ON ROCK **Note: Many records provided by the department have a truncated [Stratum Description] field.

Mat Consistency:
Material Moisture:
Material Texture: Fine
Non Geo Mat Type:
Geologic Formation:
Geologic Group:
Geologic Period:
Depositional Gen:

Geology Stratum ID: 6557859
Top Depth: 0
Bottom Depth: .9
Material Color:
Material 1: Fill
Material 2: Sand
Material 3: Stones
Material 4:
Gsc Material Description:
Stratum Description: FILL SAND ASHES STONES BRICK **Note: Many records provided by the department have a truncated [Stratum Description] field.

Mat Consistency:
Material Moisture:
Material Texture:
Non Geo Mat Type: Brick
Geologic Formation:
Geologic Group:
Geologic Period:
Depositional Gen:

4 1 of 3 NNW/11.7 74.9 / -0.85 387 Arlington Ave
 Ottawa ON **SPL**

Ref No: 0634-9TCKDC
Site No: NA
Discharger Report:
Material Group:

Map Key	Number of Records	Direction/ Distance (m)	Elev/Diff (m)	Site	DB
Incident Dt:	2/2/2015			Health/Env Conseq:	
Year:				Client Type:	
Incident Cause:	Leak/Break			Sector Type:	
Incident Event:				Agency Involved:	
Contaminant Code:	13			Nearest Watercourse:	
Contaminant Name:	FURNACE OIL			Site Address:	387 Arlington Ave
Contaminant Limit 1:				Site District Office:	
Contam Limit Freq 1:				Site Postal Code:	
Contaminant UN No 1:				Site Region:	
Environment Impact:				Site Municipality:	Ottawa
Nature of Impact:	Land			Site Lot:	
Receiving Medium:				Site Conc:	
Receiving Env:				Northing:	
MOE Response:	N			Easting:	
Dt MOE Arvl on Scn:				Site Geo Ref Accu:	
MOE Reported Dt:	2/2/2015			Site Map Datum:	
Dt Document Closed:				SAC Action Class:	TSSA - Fuel Safety Branch - Hydrocarbon Fuel Release/Spill
Incident Reason:	Unknown / N/A			Source Type:	
Site Name:	Leaking Furnace Oil<UNOFFICIAL>				
Site County/District:					
Site Geo Ref Meth:					
Incident Summary:	TSSAFSB: Leaking Burner, Oil to Floor.				
Contaminant Qty:	0 other - see incident description				

4	2 of 3	NNW/11.7	74.9 / -0.85	387 ARLINGTON AVE, OTTAWA ON	INC
Incident No:	1568100			Any Health Impact:	No
Incident ID:				Any Enviro Impact:	Yes
Instance No:				Service Interrupted:	No
Status Code:				Was Prop Damaged:	Yes
Attribute Category:	FS-Perform L1 Incident Insp			Reside App. Type:	
Context:				Commer App. Type:	
Date of Occurrence:	2015/02/02 00:00:00			Indus App. Type:	
Time of Occurrence:	12:00:00			Institut App. Type:	
Incident Created On:				Venting Type:	
Instance Creation Dt:				Vent Conn Mater:	
Instance Install Dt:				Vent Chimney Mater:	
Occur Insp Start Date:	2015/02/02 00:00:00			Pipeline Type:	
Approx Quant Rel:				Pipeline Involved:	
Tank Capacity:				Pipe Material:	
Fuels Occur Type:	Leak			Depth Ground Cover:	
Fuel Type Involved:	Fuel Oil			Regulator Location:	
Enforcement Policy:	NULL			Regulator Type:	
Prc Escalation Req:	NULL			Operation Pressure:	
Tank Material Type:				Liquid Prop Make:	
Tank Storage Type:				Liquid Prop Model:	
Tank Location Type:				Liquid Prop Serial No:	
Pump Flow Rate Cap:				Liquid Prop Notes:	
Task No:	5350549			Equipment Type:	
Notes:				Equipment Model:	
Drainage System:				Serial No:	
Sub Surface Contam.:				Cylinder Capacity:	
Aff Prop Use Water:				Cylinder Cap Units:	
Contam. Migrated:				Cylinder Mat Type:	
Contact Natural Env:				Near Body of Water:	
Incident Location:	387 ARLINGTON AVE, OTTAWA - LEAK				
Occurrence Narrative:	Leak from oil supply line fitting at burner pump.				
Operation Type Involved:	Multi-unit Residential				
Item:					
Item Description:					
Device Installed Location:					

Map Key	Number of Records	Direction/ Distance (m)	Elev/Diff (m)	Site	DB
<u>4</u>	3 of 3	NNW/11.7	74.9 / -0.85	Reitano Concrete 2008 Ltd 387 Arlington Ave Ottawa ON K1R 6Z4	GEN
Generator No:	ON8771737			Status:	
SIC Code:	561799			Co Admin:	
SIC Description:	ALL OTHER SERVICES TO BUILDINGS AND DWELLINGS			Choice of Contact:	CO_OFFICIAL
Approval Years:	2015			Phone No Admin:	
PO Box No:				Contam. Facility:	No
Country:	Canada			MHSW Facility:	No
Detail(s)					
Waste Class:	150				
Waste Class Desc:	INERT INORGANIC WASTES				
<u>5</u>	1 of 1	NNW/18.9	74.9 / -0.85	383 Arlington Avenue Ottawa ON	SPL
Ref No:	8227-AG6SDY			Discharger Report:	
Site No:	NA			Material Group:	
Incident Dt:	2016/11/29			Health/Env Conseq:	
Year:				Client Type:	
Incident Cause:				Sector Type:	Miscellaneous Communal
Incident Event:	Dumping			Agency Involved:	
Contaminant Code:	41			Nearest Watercourse:	
Contaminant Name:	PAINT AND PIGMENT WASTES			Site Address:	383 Arlington Avenue
Contaminant Limit 1:				Site District Office:	
Contam Limit Freq 1:				Site Postal Code:	
Contaminant UN No 1:				Site Region:	
Environment Impact:				Site Municipality:	Ottawa
Nature of Impact:				Site Lot:	
Receiving Medium:				Site Conc:	
Receiving Env:	Land			Northing:	
MOE Response:	No			Easting:	
Dt MOE Arvl on Scn:				Site Geo Ref Accu:	
MOE Reported Dt:	2016/11/29			Site Map Datum:	
Dt Document Closed:				SAC Action Class:	Land Spills
Incident Reason:	Unknown / N/A			Source Type:	
Site Name:	Residential property spill to cb site <UNOFFICIAL>				
Site County/District:					
Site Geo Ref Meth:					
Incident Summary:	CoO: ~3.5L of paint to cb, cnted, clng.				
Contaminant Qty:	3.5 L				
<u>6</u>	1 of 1	WSW/19.4	74.9 / -0.85	242, 244, 246, 248 Bell Street North Ottawa ON	EHS
Order No:	20080908028			Nearest Intersection:	
Status:	C			Municipality:	
Report Type:	Custom Report			Client Prov/State:	ON
Report Date:	9/17/2008			Search Radius (km):	0.25
Date Received:	9/8/2008			X:	-75.704988
Previous Site Name:				Y:	45.40487
Lot/Building Size:					
Additional Info Ordered:	Fire Insur. Maps and/or Site Plans				

Map Key	Number of Records	Direction/ Distance (m)	Elev/Diff (m)	Site	DB
7	1 of 1	E/26.8	75.9 / 0.15	3 Raymond St Ottawa ON K1R 1A3	EHS
Order No:	20070625009			Nearest Intersection:	raymond and cambridge
Status:	C			Municipality:	ottawa
Report Type:	CAN - Basic Report			Client Prov/State:	
Report Date:	7/5/2007			Search Radius (km):	0.25
Date Received:	6/25/2007			X:	-75.703895
Previous Site Name:				Y:	45.404995
Lot/Building Size:					
Additional Info Ordered:	Title Search				
8	1 of 1	ENE/32.7	75.9 / 0.15	370 Cambridge Street North Ottawa ON K1R 7B7	EHS
Order No:	22030100386			Nearest Intersection:	
Status:	C			Municipality:	
Report Type:	Standard Report			Client Prov/State:	ON
Report Date:	04-MAR-22			Search Radius (km):	.25
Date Received:	01-MAR-22			X:	-75.7039066
Previous Site Name:				Y:	45.4052072
Lot/Building Size:					
Additional Info Ordered:	Fire Insur. Maps and/or Site Plans				
9	1 of 1	SE/36.7	75.9 / 0.15	ON	BORE
Borehole ID:	847536			Inclin FLG:	No
OGF ID:	215589193			SP Status:	Initial Entry
Status:	Decommissioned			Surv Elev:	No
Type:	Borehole			Piezometer:	No
Use:	Geotechnical/Geological Investigation			Primary Name:	
Completion Date:	05-SEP-1961			Municipality:	
Static Water Level:				Lot:	LOT 40
Primary Water Use:				Township:	NEPEAN
Sec. Water Use:				Latitude DD:	45.404537
Total Depth m:	.7			Longitude DD:	-75.704101
Depth Ref:	Ground Surface			UTM Zone:	18
Depth Elev:				Easting:	444898
Drill Method:	Power auger			Northing:	5028132
Orig Ground Elev m:	72.6			Location Accuracy:	
Elev Reliabil Note:				Accuracy:	Within 10 metres
DEM Ground Elev m:	73.7				
Concession:	CON 1 ON OTTAWA RIVER				
Location D:					
Survey D:					
Comments:					
<u>Borehole Geology Stratum</u>					
Geology Stratum ID:	6557851			Mat Consistency:	
Top Depth:	.5			Material Moisture:	
Bottom Depth:	.7			Material Texture:	Fine
Material Color:				Non Geo Mat Type:	
Material 1:	Sand			Geologic Formation:	
Material 2:	Clay			Geologic Group:	
Material 3:	Rock			Geologic Period:	
Material 4:				Depositional Gen:	
Gsc Material Description:					
Stratum Description:	FINE SAND WITH A LITTLE CLAY ON ROCK **Note: Many records provided by the department have a truncated [Stratum Description] field.				

Map Key	Number of Records	Direction/ Distance (m)	Elev/Diff (m)	Site	DB
Geology Stratum ID: 6557850 Top Depth: 0 Bottom Depth: .5 Material Color: Material 1: Fill Material 2: Sand Material 3: Stones Material 4: Gsc Material Description: Stratum Description: FILL SAND ASHES STONES **Note: Many records provided by the department have a truncated [Stratum Description] field.					
10	1 of 2	NW/41.0	75.0 / -0.71	CLV GROUP 219 BELL STREET NORTH OTTAWA ON	GEN
Generator No: ON5858936 SIC Code: 531310 SIC Description: REAL ESTATE PROPERTY MANAGERS Approval Years: 2013 PO Box No: Country:					
Status: Co Admin: Choice of Contact: Phone No Admin: Contam. Facility: MHSW Facility:					
Detail(s)					
Waste Class: 251 Waste Class Desc: OIL SKIMMINGS & SLUDGES					
10	2 of 2	NW/41.0	75.0 / -0.71	CLV GROUP 219 BELL STREET NORTH OTTAWA ON K1R 7EL	GEN
Generator No: ON5584622 SIC Code: 531111 SIC Description: LESSORS OF RESIDENTIAL BUILDINGS AND DWELLINGS (EXCEPT SOCIAL HOUSING PROJECTS) Approval Years: 2015 PO Box No: Country: Canada					
Status: Co Admin: Choice of Contact: CO_OFFICIAL Phone No Admin: Contam. Facility: No MHSW Facility: No					
Detail(s)					
Waste Class: 146 Waste Class Desc: OTHER SPECIFIED INORGANICS					
11	1 of 1	E/46.3	76.2 / 0.44	ON	BORE
Borehole ID: 847538 OGF ID: 215589195 Status: Decommissioned Type: Borehole Use: Geotechnical/Geological Investigation Completion Date: 05-SEP-1961 Static Water Level: Primary Water Use: Sec. Water Use: Total Depth m: .8 Depth Ref: Ground Surface Depth Elev: Drill Method: Power auger					
Inclin FLG: No SP Status: Initial Entry Surv Elev: No Piezometer: No Primary Name: Municipality: Lot: LOT 40 Township: NEPEAN Latitude DD: 45.404954 Longitude DD: -75.70362 UTM Zone: 18 Easting: 444936 Northing: 5028178					

Map Key	Number of Records	Direction/ Distance (m)	Elev/Diff (m)	Site	DB
Orig Ground Elev m: Elev Reliabil Note: DEM Ground Elev m: Concession: Location D: Survey D: Comments:	71.8 72.4	CON 1 ON OTTAWA RIVER		Location Accuracy: Accuracy:	Within 10 metres
<u>Borehole Geology Stratum</u>					
Geology Stratum ID: Top Depth: Bottom Depth: Material Color: Material 1: Material 2: Material 3: Material 4: Gsc Material Description: Stratum Description:	6557856 0 .8 Fill Sand Stones Wood Fragments			Mat Consistency: Material Moisture: Material Texture: Non Geo Mat Type: Geologic Formation: Geologic Group: Geologic Period: Depositional Gen:	Cinder Ash
		FILL SAND ASHES STONES WOOD	**Note: Many records provided by the department have a truncated [Stratum Description] field.		

<u>12</u>	1 of 1	S/49.8	74.8 / -0.91	ON	BORE
Borehole ID: OGF ID: Status: Type: Use: Completion Date: Static Water Level: Primary Water Use: Sec. Water Use: Total Depth m: Depth Ref: Depth Elev: Drill Method: Orig Ground Elev m: Elev Reliabil Note: DEM Ground Elev m: Concession: Location D: Survey D: Comments:	847537 215589194 Decommissioned Borehole Geotechnical/Geological Investigation 05-SEP-1961			Inclin FLG: SP Status: Surv Elev: Piezometer: Primary Name: Municipality: Lot: Township: Latitude DD: Longitude DD: UTM Zone: Easting: Northing: Location Accuracy: Accuracy:	No Initial Entry No No LOT 40 NEPEAN 45.404308 -75.704647 18 444855 5028107 Within 10 metres
		CON 1 ON OTTAWA RIVER			

<u>Borehole Geology Stratum</u>					
Geology Stratum ID: Top Depth: Bottom Depth: Material Color: Material 1: Material 2: Material 3: Material 4: Gsc Material Description: Stratum Description:	6557852 0 .2 Fill Sand Cinders			Mat Consistency: Material Moisture: Material Texture: Non Geo Mat Type: Geologic Formation: Geologic Group: Geologic Period: Depositional Gen:	
		FILL SAND AND CINDERS	**Note: Many records provided by the department have a truncated [Stratum Description] field.		
Geology Stratum ID: Top Depth: Bottom Depth:	6557855 2.1 2.4			Mat Consistency: Material Moisture: Material Texture:	

Map Key	Number of Records	Direction/ Distance (m)	Elev/Diff (m)	Site	DB
Material Color:				Non Geo Mat Type:	
Material 1:	Till			Geologic Formation:	
Material 2:	Sand			Geologic Group:	
Material 3:	Rock			Geologic Period:	
Material 4:				Depositional Gen:	
Gsc Material Description:					
Stratum Description:	SANDY TILL ON ROCK **Note: Many records provided by the department have a truncated [Stratum Description] field.				
Geology Stratum ID:	6557854			Mat Consistency:	
Top Depth:	1.5			Material Moisture:	
Bottom Depth:	2.1			Material Texture:	Fine
Material Color:				Non Geo Mat Type:	
Material 1:	Sand			Geologic Formation:	
Material 2:	Gravel			Geologic Group:	
Material 3:				Geologic Period:	
Material 4:				Depositional Gen:	
Gsc Material Description:					
Stratum Description:	FINE SAND AND GRAVEL **Note: Many records provided by the department have a truncated [Stratum Description] field.				
Geology Stratum ID:	6557853			Mat Consistency:	
Top Depth:	.2			Material Moisture:	
Bottom Depth:	1.5			Material Texture:	Fine
Material Color:				Non Geo Mat Type:	
Material 1:	Sand			Geologic Formation:	
Material 2:				Geologic Group:	
Material 3:				Geologic Period:	
Material 4:				Depositional Gen:	
Gsc Material Description:					
Stratum Description:	FINE SAND **Note: Many records provided by the department have a truncated [Stratum Description] field.				

13 1 of 1 **ESE/51.1** **76.9 / 1.19** **ON** **BORE**

Borehole ID:	847535	Inclin FLG:	No
OGF ID:	215589192	SP Status:	Initial Entry
Status:	Decommissioned	Surv Elev:	No
Type:	Borehole	Piezometer:	No
Use:	Geotechnical/Geological Investigation	Primary Name:	
Completion Date:	05-SEP-1961	Municipality:	
Static Water Level:		Lot:	LOT 40
Primary Water Use:		Township:	NEPEAN
Sec. Water Use:		Latitude DD:	45.404783
Total Depth m:	1.2	Longitude DD:	-75.703554
Depth Ref:	Ground Surface	UTM Zone:	18
Depth Elev:		Easting:	444941
Drill Method:	Power auger	Northing:	5028159
Orig Ground Elev m:	72.1	Location Accuracy:	
Elev Reliabil Note:		Accuracy:	Within 10 metres
DEM Ground Elev m:	73.3		
Concession:	CON 1 ON OTTAWA RIVER		
Location D:			
Survey D:			
Comments:			

Borehole Geology Stratum

Geology Stratum ID:	6557848	Mat Consistency:	
Top Depth:	0	Material Moisture:	
Bottom Depth:	.9	Material Texture:	
Material Color:		Non Geo Mat Type:	
Material 1:	Fill	Geologic Formation:	
Material 2:	Sand	Geologic Group:	

Map Key	Number of Records	Direction/ Distance (m)	Elev/Diff (m)	Site	DB
Material 3:	Stones			Geologic Period:	
Material 4:	Wood Fragments			Depositional Gen:	
Gsc Material Description:					
Stratum Description:	FILL SAND STONES WOOD **Note: Many records provided by the department have a truncated [Stratum Description] field.				
Geology Stratum ID:	6557849			Mat Consistency:	
Top Depth:	.9			Material Moisture:	
Bottom Depth:	1.2			Material Texture:	Fine
Material Color:				Non Geo Mat Type:	
Material 1:	Sand			Geologic Formation:	
Material 2:	Rock			Geologic Group:	
Material 3:				Geologic Period:	
Material 4:				Depositional Gen:	
Gsc Material Description:					
Stratum Description:	FINE SAND ON ROCK **Note: Many records provided by the department have a truncated [Stratum Description] field.				

[14](#) 1 of 1 **SSE/54.7** **75.5 / -0.18** **HWY 417 E.B BEFORE BRONSON OFF RAMP** **WWIS**
Ottawa ON

Well ID:	7347102	Flowing (Y/N):	
Construction Date:		Flow Rate:	
Use 1st:	Monitoring and Test Hole	Data Entry Status:	
Use 2nd:		Data Src:	
Final Well Status:	Abandoned-Other	Date Received:	01-Nov-2019 00:00:00
Water Type:		Selected Flag:	TRUE
Casing Material:		Abandonment Rec:	Yes
Audit No:	Z307982	Contractor:	7148
Tag:	A267552	Form Version:	7
Constructn Method:		Owner:	
Elevation (m):		County:	OTTAWA
Elevatn Reliabilty:		Lot:	
Depth to Bedrock:		Concession:	
Well Depth:		Concession Name:	
Overburden/Bedrock:		Easting NAD83:	
Pump Rate:		Northing NAD83:	
Static Water Level:		Zone:	
Clear/Cloudy:		UTM Reliability:	
Municipality:	OTTAWA CITY		
Site Info:			

PDF URL (Map):

Additional Detail(s) (Map)

Well Completed Date:
Year Completed:
Depth (m):
Latitude: 45.4043379483025
Longitude: -75.7042260113523
Path:

Bore Hole Information

Bore Hole ID:	1007710284	Elevation:	
DP2BR:		Elelvc:	
Spatial Status:		Zone:	18
Code OB:		East83:	444888.00
Code OB Desc:		North83:	5028110.00
Open Hole:		Org CS:	UTM83
Cluster Kind:		UTMRC:	4
Date Completed:		UTMRC Desc:	margin of error : 30 m - 100 m

Map Key	Number of Records	Direction/ Distance (m)	Elev/Diff (m)	Site	DB
Remarks:				Location Method:	WWF
Elevrc Desc:					
Location Source Date:					
Improvement Location Source:					
Improvement Location Method:					
Source Revision Comment:					
Supplier Comment:					
<u>Annular Space/Abandonment</u>					
<u>Sealing Record</u>					
Plug ID:		1008110999			
Layer:		1			
Plug From:		0.20000000298023224			
Plug To:		10.779999732971191			
Plug Depth UOM:		m			
<u>Pipe Information</u>					
Pipe ID:		1008109837			
Casing No:		0			
Comment:					
Alt Name:					
<u>Results of Well Yield Testing</u>					
Pump Test ID:		1008112357			
Pump Set At:					
Static Level:					
Final Level After Pumping:					
Recommended Pump Depth:					
Pumping Rate:					
Flowing Rate:					
Recommended Pump Rate:					
Levels UOM:		m			
Rate UOM:		LPM			
Water State After Test Code:					
Water State After Test:					
Pumping Test Method:		0			
Pumping Duration HR:					
Pumping Duration MIN:					
Flowing:					
<u>Water Details</u>					
Water ID:		1008112135			
Layer:		1			
Kind Code:					
Kind:					
Water Found Depth:		5.400000095367432			
Water Found Depth UOM:		m			
<u>Links</u>					
Bore Hole ID:		1007710284		Tag No: A267552	
Depth M:				Contractor: 7148	
Year Completed:				Path:	
Well Completed Dt:				Latitude: 45.4043379483025	
Audit No:		Z307982		Longitude: -75.7042260113523	

Map Key	Number of Records	Direction/ Distance (m)	Elev/Diff (m)	Site	DB
15	1 of 1	SE/57.2	76.2 / 0.46	ON	BORE
Borehole ID:	847492			Inclin FLG:	No
OGF ID:	215589150			SP Status:	Initial Entry
Status:	Decommissioned			Surv Elev:	No
Type:	Borehole			Piezometer:	No
Use:	Geotechnical/Geological Investigation			Primary Name:	
Completion Date:	15-AUG-1961			Municipality:	
Static Water Level:				Lot:	LOT 40
Primary Water Use:				Township:	NEPEAN
Sec. Water Use:				Latitude DD:	45.404467
Total Depth m:	.5			Longitude DD:	-75.703729
Depth Ref:	Ground Surface			UTM Zone:	18
Depth Elev:				Easting:	444927
Drill Method:	Hand auger			Northing:	5028124
Orig Ground Elev m:	68.2			Location Accuracy:	
Elev Reliabil Note:				Accuracy:	Within 10 metres
DEM Ground Elev m:	75.4				
Concession:	CON 1 ON OTTAWA RIVER				
Location D:					
Survey D:					
Comments:					
<u>Borehole Geology Stratum</u>					
Geology Stratum ID:	6557725			Mat Consistency:	
Top Depth:	0			Material Moisture:	
Bottom Depth:	.3			Material Texture:	
Material Color:				Non Geo Mat Type:	
Material 1:	Fill			Geologic Formation:	
Material 2:	Cinders			Geologic Group:	
Material 3:	Sand			Geologic Period:	
Material 4:				Depositional Gen:	
Gsc Material Description:					
Stratum Description:	FILL CINDERS SAND **Note: Many records provided by the department have a truncated [Stratum Description] field.				
Geology Stratum ID:	6557726			Mat Consistency:	
Top Depth:	.3			Material Moisture:	
Bottom Depth:	.5			Material Texture:	
Material Color:				Non Geo Mat Type:	
Material 1:	Fill			Geologic Formation:	
Material 2:	Gravel			Geologic Group:	
Material 3:	Sand			Geologic Period:	
Material 4:				Depositional Gen:	
Gsc Material Description:					
Stratum Description:	FILL GRAVEL AND SAND **Note: Many records provided by the department have a truncated [Stratum Description] field.				
16	1 of 1	SSE/58.5	75.5 / -0.18	ON	BORE
Borehole ID:	847493			Inclin FLG:	No
OGF ID:	215589151			SP Status:	Initial Entry
Status:	Decommissioned			Surv Elev:	No
Type:	Borehole			Piezometer:	No
Use:	Geotechnical/Geological Investigation			Primary Name:	
Completion Date:	15-AUG-1961			Municipality:	
Static Water Level:				Lot:	LOT 40
Primary Water Use:				Township:	NEPEAN
Sec. Water Use:				Latitude DD:	45.404293
Total Depth m:	.5			Longitude DD:	-75.704264
Depth Ref:	Ground Surface			UTM Zone:	18

Map Key	Number of Records	Direction/ Distance (m)	Elev/Diff (m)	Site	DB
Depth Elev:				Easting:	444885
Drill Method:	Hand auger			Northing:	5028105
Orig Ground Elev m:	68			Location Accuracy:	
Elev Reliabil Note:				Accuracy:	Within 10 metres
DEM Ground Elev m:	74.7				
Concession:		CON 1 ON OTTAWA RIVER			
Location D:					
Survey D:					
Comments:					

Borehole Geology Stratum

Geology Stratum ID:	6557727			Mat Consistency:	
Top Depth:	0			Material Moisture:	
Bottom Depth:	.3			Material Texture:	
Material Color:				Non Geo Mat Type:	
Material 1:	Fill			Geologic Formation:	
Material 2:	Cinders			Geologic Group:	
Material 3:	Sand			Geologic Period:	
Material 4:				Depositional Gen:	
Gsc Material Description:					
Stratum Description:	FILL CINDERS SAND **Note: Many records provided by the department have a truncated [Stratum Description] field.				

Geology Stratum ID:	6557728			Mat Consistency:	
Top Depth:	.3			Material Moisture:	
Bottom Depth:	.5			Material Texture:	
Material Color:				Non Geo Mat Type:	
Material 1:	Fill			Geologic Formation:	
Material 2:	Sand			Geologic Group:	
Material 3:	Gravel			Geologic Period:	
Material 4:				Depositional Gen:	
Gsc Material Description:					
Stratum Description:	FILL SAND AND GRAVEL **Note: Many records provided by the department have a truncated [Stratum Description] field.				

<u>17</u>	1 of 1	S/58.5	74.8 / -0.91	ON	BORE
Borehole ID:	847494			Inclin FLG:	No
OGF ID:	215589152			SP Status:	Initial Entry
Status:	Decommissioned			Surv Elev:	No
Type:	Borehole			Piezometer:	No
Use:	Geotechnical/Geological Investigation			Primary Name:	
Completion Date:	15-AUG-1961			Municipality:	
Static Water Level:				Lot:	LOT 40
Primary Water Use:				Township:	NEPEAN
Sec. Water Use:				Latitude DD:	45.404246
Total Depth m:	.6			Longitude DD:	-75.704468
Depth Ref:	Ground Surface			UTM Zone:	18
Depth Elev:				Easting:	444869
Drill Method:	Power auger			Northing:	5028100
Orig Ground Elev m:	67.9			Location Accuracy:	
Elev Reliabil Note:				Accuracy:	Within 10 metres
DEM Ground Elev m:	74.5				
Concession:		CON 1 ON OTTAWA RIVER			
Location D:					
Survey D:					
Comments:					

Borehole Geology Stratum

Geology Stratum ID:	6557730			Mat Consistency:	
----------------------------	---------	--	--	-------------------------	--

Map Key	Number of Records	Direction/ Distance (m)	Elev/Diff (m)	Site	DB
Top Depth:	.5			Material Moisture:	
Bottom Depth:	.6			Material Texture:	
Material Color:				Non Geo Mat Type:	
Material 1:	Fill			Geologic Formation:	
Material 2:	Sand			Geologic Group:	
Material 3:	Gravel			Geologic Period:	
Material 4:				Depositional Gen:	
Gsc Material Description:					
Stratum Description:	FILL SAND AND GRAVEL **Note: Many records provided by the department have a truncated [Stratum Description] field.				
Geology Stratum ID:	6557729			Mat Consistency:	
Top Depth:	0			Material Moisture:	
Bottom Depth:	.5			Material Texture:	
Material Color:				Non Geo Mat Type:	
Material 1:	Fill			Geologic Formation:	
Material 2:	Cinders			Geologic Group:	
Material 3:	Sand			Geologic Period:	
Material 4:				Depositional Gen:	
Gsc Material Description:					
Stratum Description:	FILL CINDERS AND SAND **Note: Many records provided by the department have a truncated [Stratum Description] field.				
18	1 of 6	ENE/63.5	76.9 / 1.15	Comtest Communications Products Ltd. 1 Raymond St Ottawa ON K1R 1A2	SCT
Established:	1972				
Plant Size (ft²):	12000				
Employment:	30				
--Details--					
Description:	Commercial and Service Industry Machinery Manufacturing				
SIC/NAICS Code:	333310				
Description:	Other Communications Equipment Manufacturing				
SIC/NAICS Code:	334290				
Description:	Semiconductor and Other Electronic Component Manufacturing				
SIC/NAICS Code:	334410				
Description:	Communication and Energy Wire and Cable Manufacturing				
SIC/NAICS Code:	335920				
Description:	Electronic Components, Navigational and Communications Equipment and Supplies Wholesaler-Distributors				
SIC/NAICS Code:	417320				
18	2 of 6	ENE/63.5	76.9 / 1.15	Comtest Communications Prods 1 Raymond St Suite 100 Ottawa ON K1R 1A2	SCT
Established:	01-SEP-72				
Plant Size (ft²):	3000				
Employment:					
--Details--					
Description:	Electronic Components, Navigational and Communications Equipment and Supplies Wholesaler-Distributors				
SIC/NAICS Code:	417320				
Description:	Electronic Components, Navigational and Communications Equipment and Supplies Wholesaler-Distributors				
SIC/NAICS Code:	417320				

Map Key	Number of Records	Direction/ Distance (m)	Elev/Diff (m)	Site	DB
18	3 of 6	ENE/63.5	76.9 / 1.15	Comtest 1 Raymond St Ottawa ON K1R 1A2	SCT
<p>Established: Plant Size (ft²): Employment:</p>					
--Details--					
Description:		Communication and Energy Wire and Cable Manufacturing			
SIC/NAICS Code:		335920			
Description:		Electronic Components, Navigational and Communications Equipment and Supplies Wholesaler-Distributors			
SIC/NAICS Code:		417320			
18	4 of 6	ENE/63.5	76.9 / 1.15	Capital Endodontics 1 Raymond Street Suite 300 Ottawa ON K1R 1A2	GEN
Generator No:		ON3117821		Status:	
SIC Code:		621210		Co Admin:	
SIC Description:		OFFICES OF DENTISTS		Choice of Contact: CO_OFFICIAL	
Approval Years:		2016		Phone No Admin:	
PO Box No:				Contam. Facility: No	
Country:		Canada		MHSW Facility: No	
<u>Detail(s)</u>					
Waste Class:		312			
Waste Class Desc:		PATHOLOGICAL WASTES			
18	5 of 6	ENE/63.5	76.9 / 1.15	Capital Endodontics 1 Raymond Street Suite 300 Ottawa ON K1R 1A2	GEN
Generator No:		ON3117821		Status: Registered	
SIC Code:				Co Admin:	
SIC Description:				Choice of Contact:	
Approval Years:		As of Dec 2018		Phone No Admin:	
PO Box No:				Contam. Facility:	
Country:		Canada		MHSW Facility:	
<u>Detail(s)</u>					
Waste Class:		312 P			
Waste Class Desc:		Pathological wastes			
18	6 of 6	ENE/63.5	76.9 / 1.15	Capital Endodontics 1 Raymond Street Suite 300 Ottawa ON K1R 1A2	GEN
Generator No:		ON3117821		Status: Registered	
SIC Code:				Co Admin:	
SIC Description:				Choice of Contact:	
Approval Years:		As of Jul 2020		Phone No Admin:	
PO Box No:				Contam. Facility:	
Country:		Canada		MHSW Facility:	

Map Key	Number of Records	Direction/ Distance (m)	Elev/Diff (m)	Site	DB
<u>Detail(s)</u>					
Waste Class:		312 P			
Waste Class Desc:		Pathological wastes			
19	1 of 1	WNW/78.0	73.9 / -1.85	18 Louisa Street Ottawa ON K1R 6Y6	EHS
Order No:		21042700432		Nearest Intersection:	
Status:		C		Municipality:	
Report Type:		Standard Report		Client Prov/State: ON	
Report Date:		30-APR-21		Search Radius (km): .25	
Date Received:		27-APR-21		X: -75.7058785	
Previous Site Name:				Y: 45.4054735	
Lot/Building Size:					
Additional Info Ordered:					
20	1 of 3	WNW/78.1	73.9 / -1.85	Gladstone Sports & Health Centre 18 Louisa St. Ottawa ON	GEN
Generator No:		ON5795888		Status:	
SIC Code:		711211, 624210		Co Admin:	
SIC Description:		Sports Teams and Clubs, Community Food Services		Choice of Contact:	
Approval Years:		2009		Phone No Admin:	
PO Box No:				Contam. Facility:	
Country:				MHSW Facility:	
<u>Detail(s)</u>					
Waste Class:		112			
Waste Class Desc:		ACID WASTE - HEAVY METALS			
20	2 of 3	WNW/78.1	73.9 / -1.85	Gladstone Sports & Health Centre 18 Louisa St. Ottawa ON	GEN
Generator No:		ON5795888		Status:	
SIC Code:		711211, 624210		Co Admin:	
SIC Description:		Sports Teams and Clubs, Community Food Services		Choice of Contact:	
Approval Years:		2010		Phone No Admin:	
PO Box No:				Contam. Facility:	
Country:				MHSW Facility:	
<u>Detail(s)</u>					
Waste Class:		112			
Waste Class Desc:		ACID WASTE - HEAVY METALS			
Waste Class:		146			
Waste Class Desc:		OTHER SPECIFIED INORGANICS			
Waste Class:		243			
Waste Class Desc:		PCBS			
20	3 of 3	WNW/78.1	73.9 / -1.85	18 Louisa Street Ottawa Ontario Ottawa ON K1R 6Y6	EHS

Map Key	Number of Records	Direction/ Distance (m)	Elev/Diff (m)	Site	DB
Order No:	20190930034			Nearest Intersection:	
Status:	C			Municipality:	
Report Type:	Standard Report			Client Prov/State:	ON
Report Date:	02-OCT-19			Search Radius (km):	.25
Date Received:	30-SEP-19			X:	-75.705893
Previous Site Name:				Y:	45.405447
Lot/Building Size:					
Additional Info Ordered:	Fire Insur. Maps and/or Site Plans				

21 1 of 1 **SSE/78.8** **75.9 / 0.15** **ON** **BORE**

Borehole ID:	847528	Inclin FLG:	No
OGF ID:	215589185	SP Status:	Initial Entry
Status:	Decommissioned	Surv Elev:	No
Type:	Borehole	Piezometer:	No
Use:	Geotechnical/Geological Investigation	Primary Name:	
Completion Date:	05-SEP-1961	Municipality:	
Static Water Level:		Lot:	LOT 40
Primary Water Use:		Township:	NEPEAN
Sec. Water Use:		Latitude DD:	45.404169
Total Depth m:	1.2	Longitude DD:	-75.703968
Depth Ref:	Ground Surface	UTM Zone:	18
Depth Elev:		Easting:	444908
Drill Method:	Power auger	Northing:	5028091
Orig Ground Elev m:	72.6	Location Accuracy:	
Elev Reliabil Note:		Accuracy:	Within 10 metres
DEM Ground Elev m:	74.9		
Concession:	CON 1 ON OTTAWA RIVER		
Location D:			
Survey D:			
Comments:			

Borehole Geology Stratum

Geology Stratum ID:	6557834	Mat Consistency:	
Top Depth:	0	Material Moisture:	
Bottom Depth:	.6	Material Texture:	
Material Color:		Non Geo Mat Type:	Brick
Material 1:	Fill	Geologic Formation:	
Material 2:	Sand	Geologic Group:	
Material 3:	Stones	Geologic Period:	
Material 4:		Depositional Gen:	
Gsc Material Description:			
Stratum Description:	FILL SAND ASHES BRICK STONES **Note: Many records provided by the department have a truncated [Stratum Description] field.		

Geology Stratum ID:	6557835	Mat Consistency:	
Top Depth:	.6	Material Moisture:	
Bottom Depth:	1.2	Material Texture:	
Material Color:		Non Geo Mat Type:	
Material 1:	Fill	Geologic Formation:	
Material 2:	Fine Sand	Geologic Group:	
Material 3:	Topsoil	Geologic Period:	
Material 4:	Rock	Depositional Gen:	
Gsc Material Description:			
Stratum Description:	FILL FINE SAND WITH A FEW SMALL TOPSOIL POCKETS ROCK **Note: Many records provided by the department have a truncated [Stratum Description] field.		

22 1 of 1 **S/81.1** **74.8 / -0.88** **ON** **BORE**

Map Key	Number of Records	Direction/ Distance (m)	Elev/Diff (m)	Site	DB
Borehole ID:	847529			Inclin FLG:	No
OGF ID:	215589186			SP Status:	Initial Entry
Status:	Decommissioned			Surv Elev:	No
Type:	Borehole			Piezometer:	No
Use:	Geotechnical/Geological Investigation			Primary Name:	
Completion Date:	05-SEP-1961			Municipality:	
Static Water Level:				Lot:	LOT 40
Primary Water Use:				Township:	NEPEAN
Sec. Water Use:				Latitude DD:	45.40403
Total Depth m:	3.7			Longitude DD:	-75.704554
Depth Ref:	Ground Surface			UTM Zone:	18
Depth Elev:				Easting:	444862
Drill Method:	Power auger			Northing:	5028076
Orig Ground Elev m:	73.5			Location Accuracy:	
Elev Reliabil Note:				Accuracy:	Within 10 metres
DEM Ground Elev m:	73.7				
Concession:		CON 1 ON OTTAWA RIVER			
Location D:					
Survey D:					
Comments:					

Borehole Geology Stratum

Geology Stratum ID:	6557836			Mat Consistency:	
Top Depth:	0			Material Moisture:	
Bottom Depth:	.5			Material Texture:	
Material Color:				Non Geo Mat Type:	
Material 1:	Fill			Geologic Formation:	
Material 2:	Sand			Geologic Group:	
Material 3:	crushed gravel			Geologic Period:	
Material 4:	Boulders			Depositional Gen:	
Gsc Material Description:					
Stratum Description:		FILL SAND CRUSHED STONE AND BOULDERS			**Note: Many records provided by the department have a truncated [Stratum Description] field.
Geology Stratum ID:	6557839			Mat Consistency:	
Top Depth:	2.7			Material Moisture:	
Bottom Depth:	3.4			Material Texture:	
Material Color:				Non Geo Mat Type:	
Material 1:	Sand			Geologic Formation:	
Material 2:	Gravel			Geologic Group:	
Material 3:				Geologic Period:	
Material 4:				Depositional Gen:	
Gsc Material Description:					
Stratum Description:		SAND WITH SOME GRAVEL			**Note: Many records provided by the department have a truncated [Stratum Description] field.
Geology Stratum ID:	6557838			Mat Consistency:	
Top Depth:	1.7			Material Moisture:	
Bottom Depth:	2.7			Material Texture:	Fine
Material Color:				Non Geo Mat Type:	
Material 1:	Sand			Geologic Formation:	
Material 2:				Geologic Group:	
Material 3:				Geologic Period:	
Material 4:				Depositional Gen:	
Gsc Material Description:					
Stratum Description:		FINE SAND			**Note: Many records provided by the department have a truncated [Stratum Description] field.
Geology Stratum ID:	6557840			Mat Consistency:	
Top Depth:	3.4			Material Moisture:	
Bottom Depth:	3.7			Material Texture:	
Material Color:				Non Geo Mat Type:	
Material 1:	Till			Geologic Formation:	
Material 2:	Sand			Geologic Group:	
Material 3:	Rock			Geologic Period:	

Map Key	Number of Records	Direction/ Distance (m)	Elev/Diff (m)	Site	DB
Material 4:				Depositional Gen:	
Gsc Material Description:		SANDY TILL ROCK **Note: Many records provided by the department have a truncated [Stratum Description] field.			
Stratum Description:					
Geology Stratum ID:	6557837			Mat Consistency:	
Top Depth:	.5			Material Moisture:	
Bottom Depth:	1.7			Material Texture:	
Material Color:				Non Geo Mat Type:	
Material 1:	Fill			Geologic Formation:	
Material 2:	Fine Sand			Geologic Group:	
Material 3:	Rock			Geologic Period:	
Material 4:	Topsoil			Depositional Gen:	
Gsc Material Description:		FILL FINE SAND WITH SOME PIECES OF ROCK AND A FEW TOPSOIL POCKETS **Note: Many records provided by the department have a truncated [Stratum Description] field.			
Stratum Description:					

[23](#) 1 of 1 ESE/81.3 76.9 / 1.18 ON **BORE**

Borehole ID:	847532	Inclin FLG:	No
OGF ID:	215589189	SP Status:	Initial Entry
Status:	Decommissioned	Surv Elev:	No
Type:	Borehole	Piezometer:	No
Use:	Geotechnical/Geological Investigation	Primary Name:	
Completion Date:	05-SEP-1961	Municipality:	
Static Water Level:		Lot:	LOT 40
Primary Water Use:		Township:	NEPEAN
Sec. Water Use:		Latitude DD:	45.404397
Total Depth m:	1.2	Longitude DD:	-75.703396
Depth Ref:	Ground Surface	UTM Zone:	18
Depth Elev:		Easting:	444953
Drill Method:	Power auger	Northing:	5028116
Orig Ground Elev m:	72.5	Location Accuracy:	
Elev Reliabil Note:		Accuracy:	Within 10 metres
DEM Ground Elev m:	75.6		
Concession:	CON 1 ON OTTAWA RIVER		
Location D:			
Survey D:			
Comments:	WATER AT 2.5 POSSIBLY AN OLD SEWER PIPE		

Borehole Geology Stratum

Geology Stratum ID:	6557844	Mat Consistency:	
Top Depth:	0	Material Moisture:	
Bottom Depth:	1.2	Material Texture:	
Material Color:		Non Geo Mat Type:	Brick
Material 1:	Fill	Geologic Formation:	
Material 2:	Cemented	Geologic Group:	
Material 3:	Wood Fragments	Geologic Period:	
Material 4:	Sand	Depositional Gen:	
Gsc Material Description:		FILL CEMENT BLOCKS BRICKS WOOD SAND ON ROCK **Note: Many records provided by the department have a truncated [Stratum Description] field.	
Stratum Description:			

[24](#) 1 of 1 ESE/83.2 76.9 / 1.15 ON **BORE**

Borehole ID:	847491	Inclin FLG:	No
OGF ID:	215589149	SP Status:	Initial Entry
Status:	Decommissioned	Surv Elev:	No
Type:	Borehole	Piezometer:	No
Use:	Geotechnical/Geological Investigation	Primary Name:	
Completion Date:	15-AUG-1961	Municipality:	

Map Key	Number of Records	Direction/ Distance (m)	Elev/Diff (m)	Site	DB
Static Water Level: Primary Water Use: Sec. Water Use: Total Depth m: .7 Depth Ref: Ground Surface Depth Elev: Drill Method: Hand auger Orig Ground Elev m: 68.4 Elev Reliabil Note: DEM Ground Elev m: 75.9 Concession: CON 1 ON OTTAWA RIVER Location D: Survey D: Comments:				Lot: LOT 40 Township: NEPEAN Latitude DD: 45.404614 Longitude DD: -75.703194 UTM Zone: 18 Easting: 444969 Northing: 5028140 Location Accuracy: Accuracy: Within 10 metres	

Borehole Geology Stratum

Geology Stratum ID: 6557723 Top Depth: 0 Bottom Depth: .4 Material Color: Material 1: Fill Material 2: Cinders Material 3: Topsoil Material 4: Sand Gsc Material Description: Stratum Description:	FILL CINDERS TOPSOIL SAND **Note: Many records provided by the department have a truncated [Stratum Description] field.	Mat Consistency: Material Moisture: Material Texture: Non Geo Mat Type: Geologic Formation: Geologic Group: Geologic Period: Depositional Gen:
---	---	---

Geology Stratum ID: 6557724 Top Depth: .4 Bottom Depth: .7 Material Color: Material 1: Fill Material 2: Sand Material 3: Gravel Material 4: Gsc Material Description: Stratum Description:	FILL SAND AND GRAVEL **Note: Many records provided by the department have a truncated [Stratum Description] field.	Mat Consistency: Material Moisture: Material Texture: Non Geo Mat Type: Geologic Formation: Geologic Group: Geologic Period: Depositional Gen:
---	--	---

25 **1 of 3** **ENE/83.9** **76.9 / 1.15** **GRIFFIN'S HEAD ANTIQUE RESTORATION
367 CAMBRIDGE STREET N.
OTTAWA ON K1R 7B6** **GEN**

Generator No: ON2100800 SIC Code: 2611 SIC Description: WOODEN HOUSE. FURN. Approval Years: 95,96,97,98 PO Box No: Country:	Status: Co Admin: Choice of Contact: Phone No Admin: Contam. Facility: MHSW Facility:
--	--

Detail(s)

Waste Class: 211 Waste Class Desc: AROMATIC SOLVENTS

25 **2 of 3** **ENE/83.9** **76.9 / 1.15** **GRIFFIN'S HEAD ANTIQUE RESTORATION
367 CAMBRIDGE STREET NORTH
OTTAWA ON K1R 7B6** **GEN**

Generator No: ON2100800 SIC Code: 2611	Status: Co Admin:
---	------------------------------------

Map Key	Number of Records	Direction/ Distance (m)	Elev/Diff (m)	Site	DB
SIC Description: WOODEN HOUSE. FURN. Approval Years: 99,00,01 PO Box No: Country:				Choice of Contact: Phone No Admin: Contam. Facility: MHSW Facility:	
<u>Detail(s)</u>					
Waste Class: 211 Waste Class Desc: AROMATIC SOLVENTS					
25	3 of 3	ENE/83.9	76.9 / 1.15	PROTOCOL FLORAL EXPRESSION INC 367 CAMBRIDGE STR OTTAWA ON	GEN
Generator No: ON8330156 SIC Code: 453110 SIC Description: Florists Approval Years: 06 PO Box No: Country:				Status: Co Admin: Choice of Contact: Phone No Admin: Contam. Facility: MHSW Facility:	
<u>Detail(s)</u>					
Waste Class: 211 Waste Class Desc: AROMATIC SOLVENTS					
26	1 of 2	SSE/85.8	75.6 / -0.15	269 BELL STREET SOUTH ON	WWIS
Well ID: 7338589 Construction Date: Use 1st: Monitoring Use 2nd: Final Well Status: Observation Wells Water Type: Casing Material: Audit No: Z191679 Tag: A251346 Constructn Method: Elevation (m): Elevatn Reliability: Depth to Bedrock: Well Depth: Overburden/Bedrock: Pump Rate: Static Water Level: Clear/Cloudy: Municipality: OTTAWA CITY Site Info:				Flowing (Y/N): Flow Rate: Data Entry Status: Data Src: Date Received: 29-Jul-2019 00:00:00 Selected Flag: TRUE Abandonment Rec: Contractor: 1844 Form Version: 7 Owner: County: OTTAWA Lot: Concession: Concession Name: Easting NAD83: Northing NAD83: Zone: UTM Reliability:	
PDF URL (Map):					
<u>Additional Detail(s) (Map)</u>					
Well Completed Date: 2019/05/16 Year Completed: 2019 Depth (m): 3.3 Latitude: 45.4040223755979 Longitude: -75.7043115365314 Path:					

Map Key	Number of Records	Direction/ Distance (m)	Elev/Diff (m)	Site	DB
<u>Bore Hole Information</u>					
Bore Hole ID:	1007567695			Elevation:	
DP2BR:				Elevrc:	
Spatial Status:				Zone:	18
Code OB:				East83:	444881.00
Code OB Desc:				North83:	5028075.00
Open Hole:				Org CS:	UTM83
Cluster Kind:				UTMRC:	4
Date Completed:	16-May-2019 00:00:00			UTMRC Desc:	margin of error : 30 m - 100 m
Remarks:				Location Method:	wwr
Elevrc Desc:					
Location Source Date:					
Improvement Location Source:					
Improvement Location Method:					
Source Revision Comment:					
Supplier Comment:					
<u>Overburden and Bedrock</u>					
<u>Materials Interval</u>					
Formation ID:	1008014663				
Layer:	1				
Color:					
General Color:					
Mat1:	01				
Most Common Material:	FILL				
Mat2:	28				
Mat2 Desc:	SAND				
Mat3:	11				
Mat3 Desc:	GRAVEL				
Formation Top Depth:	0.0				
Formation End Depth:	0.8999999761581421				
Formation End Depth UOM:	m				
<u>Overburden and Bedrock</u>					
<u>Materials Interval</u>					
Formation ID:	1008014664				
Layer:	2				
Color:					
General Color:					
Mat1:	28				
Most Common Material:	SAND				
Mat2:	11				
Mat2 Desc:	GRAVEL				
Mat3:					
Mat3 Desc:					
Formation Top Depth:	0.8999999761581421				
Formation End Depth:	3.299999952316284				
Formation End Depth UOM:	m				
<u>Annular Space/Abandonment</u>					
<u>Sealing Record</u>					
Plug ID:	1008015890				
Layer:	1				
Plug From:	0.15000000596046448				
Plug To:	1.2200000286102295				
Plug Depth UOM:	m				
<u>Method of Construction & Well</u>					

Map Key	Number of Records	Direction/ Distance (m)	Elev/Diff (m)	Site	DB
<u>Use</u>					
Method Construction ID:		1008017410			
Method Construction Code:		B			
Method Construction:		Other Method			
Other Method Construction:		HSA			
<u>Pipe Information</u>					
Pipe ID:		1008013810			
Casing No:		0			
Comment:					
Alt Name:					
<u>Construction Record - Casing</u>					
Casing ID:		1008017579			
Layer:		1			
Material:		5			
Open Hole or Material:		PLASTIC			
Depth From:		0.10000000149011612			
Depth To:		1.2200000286102295			
Casing Diameter:		3.180000066757202			
Casing Diameter UOM:		cm			
Casing Depth UOM:		m			
<u>Construction Record - Screen</u>					
Screen ID:		1008018020			
Layer:		1			
Slot:		10			
Screen Top Depth:		1.7799999713897705			
Screen End Depth:		3.299999952316284			
Screen Material:		5			
Screen Depth UOM:		m			
Screen Diameter UOM:		cm			
Screen Diameter:		3.880000114440918			
<u>Results of Well Yield Testing</u>					
Pump Test ID:		1008018549			
Pump Set At:					
Static Level:					
Final Level After Pumping:					
Recommended Pump Depth:					
Pumping Rate:					
Flowing Rate:					
Recommended Pump Rate:					
Levels UOM:		m			
Rate UOM:		LPM			
Water State After Test Code:					
Water State After Test:					
Pumping Test Method:		0			
Pumping Duration HR:					
Pumping Duration MIN:					
Flowing:					
<u>Hole Diameter</u>					
Hole ID:		1008016659			
Diameter:		20.299999237060547			
Depth From:		0.0			

Map Key	Number of Records	Direction/ Distance (m)	Elev/Diff (m)	Site	DB
Depth To:		3.299999952316284			
Hole Depth UOM:		m			
Hole Diameter UOM:		cm			
Links					
Bore Hole ID:	1007567695			Tag No:	A251346
Depth M:	3.3			Contractor:	1844
Year Completed:	2019			Path:	
Well Completed Dt:	2019/05/16			Latitude:	45.4040223755979
Audit No:	Z191679			Longitude:	-75.7043115365314

26	2 of 2	SSE/85.8	75.6 / -0.15	Bell St. South Ottawa ON	WWIS
Well ID:	7347095			Flowing (Y/N):	
Construction Date:				Flow Rate:	
Use 1st:	Monitoring and Test Hole			Data Entry Status:	
Use 2nd:				Data Src:	
Final Well Status:	Abandoned-Other			Date Received:	01-Nov-2019 00:00:00
Water Type:				Selected Flag:	TRUE
Casing Material:				Abandonment Rec:	Yes
Audit No:	Z307977			Contractor:	7148
Tag:	A251346			Form Version:	7
Constructn Method:				Owner:	
Elevation (m):				County:	OTTAWA
Elevatn Reliabilty:				Lot:	
Depth to Bedrock:				Concession:	
Well Depth:				Concession Name:	
Overburden/Bedrock:				Easting NAD83:	
Pump Rate:				Northing NAD83:	
Static Water Level:				Zone:	
Clear/Cloudy:				UTM Reliability:	
Municipality:	OTTAWA CITY				
Site Info:					

PDF URL (Map):

Additional Detail(s) (Map)

Well Completed Date:
Year Completed:
Depth (m):
Latitude: 45.4040223755979
Longitude: -75.7043115365314
Path:

Bore Hole Information

Bore Hole ID:	1007710263	Elevation:	
DP2BR:		Elevrc:	
Spatial Status:		Zone:	18
Code OB:		East83:	444881.00
Code OB Desc:		North83:	5028075.00
Open Hole:		Org CS:	UTM83
Cluster Kind:		UTMRC:	4
Date Completed:		UTMRC Desc:	margin of error : 30 m - 100 m
Remarks:		Location Method:	wwr
Elevrc Desc:			
Location Source Date:			
Improvement Location Source:			
Improvement Location Method:			

Map Key	Number of Records	Direction/ Distance (m)	Elev/Diff (m)	Site	DB
Source Revision Comment:					
Supplier Comment:					
<u>Annular Space/Abandonment Sealing Record</u>					
Plug ID:		1008110995			
Layer:		1			
Plug From:		0.10000000149011612			
Plug To:		3.299999952316284			
Plug Depth UOM:		m			
<u>Pipe Information</u>					
Pipe ID:		1008109833			
Casing No:		0			
Comment:					
Alt Name:					
<u>Results of Well Yield Testing</u>					
Pump Test ID:		1008112353			
Pump Set At:					
Static Level:					
Final Level After Pumping:					
Recommended Pump Depth:					
Pumping Rate:					
Flowing Rate:					
Recommended Pump Rate:					
Levels UOM:		m			
Rate UOM:		LPM			
Water State After Test Code:					
Water State After Test:					
Pumping Test Method:		0			
Pumping Duration HR:					
Pumping Duration MIN:					
Flowing:					
<u>Water Details</u>					
Water ID:		1008112131			
Layer:		1			
Kind Code:					
Kind:					
Water Found Depth:		2.0799999237060547			
Water Found Depth UOM:		m			
<u>Links</u>					
Bore Hole ID:	1007710263			Tag No:	A251346
Depth M:				Contractor:	7148
Year Completed:				Path:	
Well Completed Dt:				Latitude:	45.4040223755979
Audit No:	Z307977			Longitude:	-75.7043115365314
27	1 of 2	E/85.9	76.9 / 1.15	Capital Endodontics 1 Raymond Street Suite 300 Ottawa ON K1R 1A2	GEN
Generator No:	ON3117821			Status:	Registered
SIC Code:				Co Admin:	

Map Key	Number of Records	Direction/ Distance (m)	Elev/Diff (m)	Site	DB
SIC Description: Approval Years: As of Nov 2021 PO Box No: Country: Canada				Choice of Contact: Phone No Admin: Contam. Facility: MHSW Facility:	
<u>Detail(s)</u>					
Waste Class: 312 P Waste Class Desc: Pathological wastes					
27	2 of 2	E/85.9	76.9 / 1.15	Capital Endodontics 1 Raymond Street Suite 300 Ottawa ON K1R 1A2	GEN
Generator No: ON3117821 SIC Code: SIC Description: Approval Years: As of Apr 2022 PO Box No: Country: Canada				Status: Registered Co Admin: Choice of Contact: Phone No Admin: Contam. Facility: MHSW Facility:	
<u>Detail(s)</u>					
Waste Class: 312 P Waste Class Desc: PATHOLOGICAL WASTES					
28	1 of 1	SSE/91.2	75.9 / 0.15	269 Bell Street South Ottawa ON K1S 4J7	EHS
Order No: 21031600027 Status: C Report Type: Standard Report Report Date: 19-MAR-21 Date Received: 16-MAR-21 Previous Site Name: Lot/Building Size: Additional Info Ordered:				Nearest Intersection: Municipality: Client Prov/State: ON Search Radius (km): .25 X: -75.7041109 Y: 45.4040184	
29	1 of 1	NE/92.8	76.9 / 1.15	Blue Wave Energy Limited Partnership 345 Cambridge St N Ottawa ON K1R 7B3	SPL
Ref No: 8751-7QVRGT Site No: Incident Dt: Year: Incident Cause: Other Discharges Incident Event: Contaminant Code: Contaminant Name: FURNACE OIL Contaminant Limit 1: Contam Limit Freq 1: Contaminant UN No 1: Environment Impact: Not Anticipated Nature of Impact: Soil Contamination Receiving Medium: Receiving Env: MOE Response: Referral to others Dt MOE Arvl on Scn: MOE Reported Dt: 4/7/2009 Dt Document Closed:				Discharger Report: Material Group: Health/Env Conseq: Client Type: Sector Type: Other Agency Involved: Nearest Watercourse: Site Address: Site District Office: Site Postal Code: Site Region: Site Municipality: Ottawa Site Lot: Site Conc: Northing: NA Easting: NA Site Geo Ref Accu: Site Map Datum: SAC Action Class: TSSA - Fuel Safety Branch	

Map Key	Number of Records	Direction/ Distance (m)	Elev/Diff (m)	Site	DB
Incident Reason:		Source Type:			
Site Name:		Furnace Oil Spill			
Site County/District:					
Site Geo Ref Meth:					
Incident Summary:		TSSA/MOE- 1-2L furnace oil to ground; clnd. Ottawa			
Contaminant Qty:		2 L			
30	1 of 1	NE/92.9	76.9 / 1.15	345 CAMBRIDGE STREET NORTH OTTAWA ON	HINC
External File Num:		FS INC 0904-01813			
Fuel Occurrence Type:		Liquid Petroleum Spill			
Date of Occurrence:		4/7/2009			
Fuel Type Involved:		Fuel Oil			
Status Desc:		Completed - No Action Required			
Job Type Desc:		Incident/Near-Miss Occurrence (FS)			
Oper. Type Involved:		Private Dwelling			
Service Interruptions:		No			
Property Damage:		No			
Fuel Life Cycle Stage:		Utilization			
Root Cause:					
Reported Details:					
Fuel Category:		Liquid Fuel			
Occurrence Type:		Incident			
Affiliation:		Industry Stakeholder (Licensee/Registration/Certificate Holder, Facility Owner, etc.)			
County Name:		Ottawa			
Approx. Quant. Rel:					
Nearby body of water:					
Enter Drainage Syst.:					
Approx. Quant. Unit:					
Environmental Impact:					
31	1 of 1	SE/94.7	76.9 / 1.18	ON	BORE
Borehole ID:		847527		Inclin FLG:	No
OGF ID:		215589184		SP Status:	Initial Entry
Status:		Decommissioned		Surv Elev:	No
Type:		Borehole		Piezometer:	No
Use:		Geotechnical/Geological Investigation		Primary Name:	
Completion Date:		05-SEP-1961		Municipality:	
Static Water Level:				Lot:	LOT 40
Primary Water Use:				Township:	NEPEAN
Sec. Water Use:				Latitude DD:	45.404217
Total Depth m:		.9		Longitude DD:	-75.703407
Depth Ref:		Ground Surface		UTM Zone:	18
Depth Elev:				Easting:	444952
Drill Method:		Power auger		Northing:	5028096
Orig Ground Elev m:		72.8		Location Accuracy:	
Elev Reliabil Note:				Accuracy:	Within 10 metres
DEM Ground Elev m:		74.7			
Concession:		CON 1 ON OTTAWA RIVER			
Location D:					
Survey D:					
Comments:					
<u>Borehole Geology Stratum</u>					
Geology Stratum ID:		6557833		Mat Consistency:	
Top Depth:		.6		Material Moisture:	
Bottom Depth:		.9		Material Texture:	

Map Key	Number of Records	Direction/ Distance (m)	Elev/Diff (m)	Site	DB
Material Color:				Non Geo Mat Type:	
Material 1:	Topsoil			Geologic Formation:	
Material 2:	Rock			Geologic Group:	
Material 3:				Geologic Period:	
Material 4:				Depositional Gen:	
Gsc Material Description:					
Stratum Description:		TOPSOIL ROCK **Note: Many records provided by the department have a truncated [Stratum Description] field.			
Geology Stratum ID:	6557832			Mat Consistency:	
Top Depth:	0			Material Moisture:	
Bottom Depth:	.6			Material Texture:	
Material Color:				Non Geo Mat Type:	Cinder Ash
Material 1:	Fill			Geologic Formation:	
Material 2:	Sand			Geologic Group:	
Material 3:	Topsoil			Geologic Period:	
Material 4:				Depositional Gen:	
Gsc Material Description:					
Stratum Description:		FILL SAND TOPSOIL ASHES AND SOME RUBBLE **Note: Many records provided by the department have a truncated [Stratum Description] field.			

32	1 of 1	E/94.7	76.9 / 1.15	ON	BORE
Borehole ID:	847534			Inclin FLG:	No
OGF ID:	215589191			SP Status:	Initial Entry
Status:	Decommissioned			Surv Elev:	No
Type:	Borehole			Piezometer:	No
Use:	Geotechnical/Geological Investigation			Primary Name:	
Completion Date:	05-SEP-1961			Municipality:	
Static Water Level:				Lot:	LOT 40
Primary Water Use:				Township:	NEPEAN
Sec. Water Use:				Latitude DD:	45.405065
Total Depth m:	.8			Longitude DD:	-75.703021
Depth Ref:	Ground Surface			UTM Zone:	18
Depth Elev:				Easting:	444983
Drill Method:	Power auger			Northing:	5028190
Orig Ground Elev m:	71.8			Location Accuracy:	
Elev Reliabil Note:				Accuracy:	Within 10 metres
DEM Ground Elev m:	71.6				
Concession:	CON 1 ON OTTAWA RIVER				
Location D:					
Survey D:					
Comments:	IN OLD FOUNDATION				

Borehole Geology Stratum

Geology Stratum ID:	6557847			Mat Consistency:	
Top Depth:	0			Material Moisture:	
Bottom Depth:	.8			Material Texture:	
Material Color:				Non Geo Mat Type:	
Material 1:	Rock			Geologic Formation:	
Material 2:				Geologic Group:	
Material 3:				Geologic Period:	
Material 4:				Depositional Gen:	
Gsc Material Description:					
Stratum Description:		RUBBLE ON ROCK **Note: Many records provided by the department have a truncated [Stratum Description] field.			

33	1 of 1	NE/96.0	76.9 / 1.15	PIPELINE HIT 0.5" 361 ARLINGTON AVE., OTTAWA, ON, K1R 6Z2, CA ON	PINC
Incident Id:				Pipe Material:	
Incident No:	1030974			Fuel Category:	

Map Key	Number of Records	Direction/ Distance (m)	Elev/Diff (m)	Site	DB
Incident Reported Dt:	2/21/2013			Health Impact:	
Type:	FS-Pipeline Incident			Environment Impact:	
Status Code:				Property Damage:	
Tank Status:	Non Mandated			Service Interrupt:	
Task No:				Enforce Policy:	
Spills Action Centre:				Public Relation:	
Fuel Type:				Pipeline System:	
Fuel Occurrence Tp:				PSIG:	
Date of Occurrence:				Attribute Category:	
Occurrence Start Dt:				Regulator Location:	
Depth:				Method Details:	
Customer Acct Name:	PIPELINE HIT 0.5"				
Incident Address:	361 ARLINGTON AVE., OTTAWA, ON, K1R 6Z2, CA				
Operation Type:					
Pipeline Type:					
Regulator Type:					
Summary:					
Reported By:					
Affiliation:					
Occurrence Desc:					
Damage Reason:					
Notes:					

34	1 of 1	NW/100.5	74.9 / -0.85	Interrent no.1 Limited Partnership 200 BELL ST N OTTAWA ON K1R 7E5	EASR
Approval No:	R-010-5110448561			MOE District:	Ottawa
Status:	REGISTERED			Municipality:	OTTAWA
Date:	2018-05-15			Latitude:	45.40583333
Record Type:	EASR			Longitude:	-75.70555556
Link Source:	MOFA			Geometry X:	
Project Type:	Air Emissions			Geometry Y:	
Full Address:					
Approval Type:	EASR-Air Emissions				
SWP Area Name:	Rideau Valley				
PDF URL:					
PDF Site Location:					

35	1 of 7	N/101.2	76.2 / 0.46	324 Cambridge Street North Ottawa ON K1R 7B5	EHS
Order No:	20111108034			Nearest Intersection:	
Status:	C			Municipality:	
Report Type:	Standard Report			Client Prov/State:	ON
Report Date:	11/17/2011			Search Radius (km):	0.25
Date Received:	11/8/2011 1:44:33 PM			X:	-75.704434
Previous Site Name:				Y:	45.406237
Lot/Building Size:					
Additional Info Ordered:					

35	2 of 7	N/101.2	76.2 / 0.46	LANCASTER APARTMENTS 324 CAMBRIDGE STREET NORTH OTTAWA ON	GEN
Generator No:	ON6131639			Status:	
SIC Code:	531310			Co Admin:	
SIC Description:	Real Estate Property Managers			Choice of Contact:	
Approval Years:	2012			Phone No Admin:	
PO Box No:				Contam. Facility:	

Map Key	Number of Records	Direction/ Distance (m)	Elev/Diff (m)	Site	DB
Country:				MHSW Facility:	
35	3 of 7	N/101.2	76.2 / 0.46	324 Cambridge St N Ottawa ON K1R7B5	EHS
Order No:	20140908011			Nearest Intersection:	
Status:	C			Municipality:	
Report Type:	Custom Report			Client Prov/State:	ON
Report Date:	12-SEP-14			Search Radius (km):	.25
Date Received:	08-SEP-14			X:	-75.704584
Previous Site Name:				Y:	45.406141
Lot/Building Size:					
Additional Info Ordered:					
35	4 of 7	N/101.2	76.2 / 0.46	324 Cambridge St N Ottawa ON K1R7B5	EHS
Order No:	20151104014			Nearest Intersection:	
Status:	C			Municipality:	Ottawa
Report Type:	Standard Report			Client Prov/State:	ON
Report Date:	10-NOV-15			Search Radius (km):	.25
Date Received:	04-NOV-15			X:	-75.704575
Previous Site Name:				Y:	45.406239
Lot/Building Size:					
Additional Info Ordered:					
35	5 of 7	N/101.2	76.2 / 0.46	324 Cambridge St N Ottawa ON K1R7B5	EHS
Order No:	20141113073			Nearest Intersection:	
Status:	C			Municipality:	Ottawa
Report Type:	Standard Report			Client Prov/State:	ON
Report Date:	17-NOV-14			Search Radius (km):	.25
Date Received:	13-NOV-14			X:	-75.704575
Previous Site Name:				Y:	45.406239
Lot/Building Size:					
Additional Info Ordered:					
35	6 of 7	N/101.2	76.2 / 0.46	324 Cambridge Street North Ottawa ON K1R 7B5	EHS
Order No:	20181120168			Nearest Intersection:	
Status:	C			Municipality:	
Report Type:	Standard Report			Client Prov/State:	ON
Report Date:	27-NOV-18			Search Radius (km):	.25
Date Received:	20-NOV-18			X:	-75.704585
Previous Site Name:				Y:	45.406253
Lot/Building Size:					
Additional Info Ordered:					
35	7 of 7	N/101.2	76.2 / 0.46	324 Cambridge Street North Ottawa ON K1R 7B5	EHS
Order No:	21011300742			Nearest Intersection:	
Status:	C			Municipality:	
Report Type:	Standard Report			Client Prov/State:	ON
Report Date:	18-JAN-21			Search Radius (km):	.25
Date Received:	13-JAN-21			X:	-75.7045665

Map Key	Number of Records	Direction/ Distance (m)	Elev/Diff (m)	Site	DB
<i>Previous Site Name:</i>				Y:	45.4062866
<i>Lot/Building Size:</i>					
<i>Additional Info Ordered:</i>					
36	1 of 1	WNW/104.6	74.0 / -1.76	The Roman Catholic Episcopal Corporation of Ottawa 201 Lebreton St N Ottawa ON	ECA
<i>Approval No:</i>	8513-8WLJJM			<i>MOE District:</i>	
<i>Approval Date:</i>	2012-08-10			<i>City:</i>	
<i>Status:</i>	Approved			<i>Longitude:</i>	
<i>Record Type:</i>	ECA			<i>Latitude:</i>	
<i>Link Source:</i>	IDS			<i>Geometry X:</i>	
<i>SWP Area Name:</i>				<i>Geometry Y:</i>	
<i>Approval Type:</i>	ECA-MUNICIPAL AND PRIVATE SEWAGE WORKS				
<i>Project Type:</i>	MUNICIPAL AND PRIVATE SEWAGE WORKS				
<i>Business Name:</i>	The Roman Catholic Episcopal Corporation of Ottawa				
<i>Address:</i>	201 Lebreton St N				
<i>Full Address:</i>					
<i>Full PDF Link:</i>	https://www.accessenvironment.ene.gov.on.ca/instruments/4394-8VVN6Q-14.pdf				
<i>PDF Site Location:</i>					
37	1 of 1	SSE/106.3	75.9 / 0.15	PRIVATE RESIDENCE 273 BELL STREET SOUTH STORAGE TANK/BARREL OTTAWA CITY ON K1S 4J7	SPL
<i>Ref No:</i>	28269			<i>Discharger Report:</i>	
<i>Site No:</i>				<i>Material Group:</i>	
<i>Incident Dt:</i>	11/26/1989			<i>Health/Env Conseq:</i>	
<i>Year:</i>				<i>Client Type:</i>	
<i>Incident Cause:</i>	ABOVE-GROUND TANK LEAK			<i>Sector Type:</i>	
<i>Incident Event:</i>				<i>Agency Involved:</i>	
<i>Contaminant Code:</i>				<i>Nearest Watercourse:</i>	
<i>Contaminant Name:</i>				<i>Site Address:</i>	
<i>Contaminant Limit 1:</i>				<i>Site District Office:</i>	
<i>Contam Limit Freq 1:</i>				<i>Site Postal Code:</i>	
<i>Contaminant UN No 1:</i>				<i>Site Region:</i>	
<i>Environment Impact:</i>				<i>Site Municipality:</i>	20101
<i>Nature of Impact:</i>				<i>Site Lot:</i>	
<i>Receiving Medium:</i>	LAND			<i>Site Conc:</i>	
<i>Receiving Env:</i>				<i>Northing:</i>	
<i>MOE Response:</i>				<i>Easting:</i>	OTTAWA WORKS
<i>Dt MOE Arvl on Scn:</i>				<i>Site Geo Ref Accu:</i>	
<i>MOE Reported Dt:</i>	11/27/1989			<i>Site Map Datum:</i>	
<i>Dt Document Closed:</i>				<i>SAC Action Class:</i>	
<i>Incident Reason:</i>	WELD/SEAM FAILURE			<i>Source Type:</i>	
<i>Site Name:</i>					
<i>Site County/District:</i>					
<i>Site Geo Ref Meth:</i>					
<i>Incident Summary:</i>	PRIVATE RESIDENCE- PETRO CANADA REPORTING A SPILL OF 750 LTR #2 FURNACE OIL				
<i>Contaminant Qty:</i>					
38	1 of 1	ESE/110.3	76.9 / 1.15	HWY 417 W.B.L. Ottawa ON	WWIS
<i>Well ID:</i>	7348928			<i>Flowing (Y/N):</i>	
<i>Construction Date:</i>				<i>Flow Rate:</i>	
<i>Use 1st:</i>	Test Hole			<i>Data Entry Status:</i>	

Map Key	Number of Records	Direction/ Distance (m)	Elev/Diff (m)	Site	DB
Use 2nd:				Data Src:	
Final Well Status:	Abandoned-Other			Date Received:	06-Dec-2019 00:00:00
Water Type:				Selected Flag:	TRUE
Casing Material:				Abandonment Rec:	Yes
Audit No:	Z297908			Contractor:	7148
Tag:				Form Version:	7
Constructn Method:				Owner:	
Elevation (m):				County:	OTTAWA
Elevatn Reliabilty:				Lot:	
Depth to Bedrock:				Concession:	
Well Depth:				Concession Name:	
Overburden/Bedrock:				Easting NAD83:	
Pump Rate:				Northing NAD83:	
Static Water Level:				Zone:	
Clear/Cloudy:				UTM Reliability:	
Municipality:		OTTAWA CITY			
Site Info:					
PDF URL (Map):					
<u>Additional Detail(s) (Map)</u>					
Well Completed Date:					
Year Completed:					
Depth (m):					
Latitude:		45.404679706503			
Longitude:		-75.7028118805151			
Path:					
<u>Bore Hole Information</u>					
Bore Hole ID:	1007737660			Elevation:	
DP2BR:				Elevrc:	
Spatial Status:				Zone:	18
Code OB:				East83:	444999.00
Code OB Desc:				North83:	5028147.00
Open Hole:				Org CS:	UTM83
Cluster Kind:				UTMRC:	4
Date Completed:				UTMRC Desc:	margin of error : 30 m - 100 m
Remarks:				Location Method:	wwr
Elevrc Desc:					
Location Source Date:					
Improvement Location Source:					
Improvement Location Method:					
Source Revision Comment:					
Supplier Comment:					
<u>Overburden and Bedrock</u>					
<u>Materials Interval</u>					
Formation ID:	1008305967				
Layer:					
Color:					
General Color:					
Mat1:					
Most Common Material:					
Mat2:					
Mat2 Desc:					
Mat3:					
Mat3 Desc:					
Formation Top Depth:					
Formation End Depth:					
Formation End Depth UOM:		ft			

Map Key	Number of Records	Direction/ Distance (m)	Elev/Diff (m)	Site	DB
<u>Annular Space/Abandonment Sealing Record</u>					
Plug ID:			1008305974		
Layer:			1		
Plug From:			0.0		
Plug To:			17.0		
Plug Depth UOM:			ft		
<u>Method of Construction & Well Use</u>					
Method Construction ID:			1008305973		
Method Construction Code:					
Method Construction:					
Other Method Construction:					
<u>Pipe Information</u>					
Pipe ID:			1008305966		
Casing No:			0		
Comment:					
Alt Name:					
<u>Construction Record - Casing</u>					
Casing ID:			1008305970		
Layer:					
Material:					
Open Hole or Material:					
Depth From:					
Depth To:					
Casing Diameter:					
Casing Diameter UOM:			inch		
Casing Depth UOM:			ft		
<u>Construction Record - Screen</u>					
Screen ID:			1008305971		
Layer:					
Slot:					
Screen Top Depth:					
Screen End Depth:					
Screen Material:					
Screen Depth UOM:			ft		
Screen Diameter UOM:			inch		
Screen Diameter:					
<u>Water Details</u>					
Water ID:			1008305969		
Layer:					
Kind Code:					
Kind:					
Water Found Depth:					
Water Found Depth UOM:			ft		
<u>Hole Diameter</u>					

Map Key	Number of Records	Direction/ Distance (m)	Elev/Diff (m)	Site	DB
Hole ID: Diameter: Depth From: Depth To: Hole Depth UOM: Hole Diameter UOM:		1008305968			
Links					
Bore Hole ID: Depth M: Year Completed: Well Completed Dt: Audit No:		1007737660		Tag No: Contractor: Path: Latitude: Longitude:	7148 734\7348928.pdf 45.404679706503 -75.7028118805151
39	1 of 2	NW/111.4	75.2 / -0.54	201-219 Bell Street Ottawa ON	EHS
Order No: Status: Report Type: Report Date: Date Received: Previous Site Name: Lot/Building Size: Additional Info Ordered:		20090910039 C Standard Report 9/21/2009 9/10/2009 Fire Insur. Maps and/or Sire Plans		Nearest Intersection: Municipality: Client Prov/State: Search Radius (km): X: Y:	 ON 0.25 -75.705345 45.406204
39	2 of 2	NW/111.4	75.2 / -0.54	219 Bell St N Ottawa ON	EHS
Order No: Status: Report Type: Report Date: Date Received: Previous Site Name: Lot/Building Size: Additional Info Ordered:		20130404013 C Custom Report 05-APR-13 04-APR-13 		Nearest Intersection: Municipality: Client Prov/State: Search Radius (km): X: Y:	 ON .25 0 0
40	1 of 1	ESE/115.1	76.9 / 1.15	ON	BORE
Borehole ID: OGF ID: Status: Type: Use: Completion Date: Static Water Level: Primary Water Use: Sec. Water Use: Total Depth m: Depth Ref: Depth Elev: Drill Method: Orig Ground Elev m: Elev Reliabil Note: DEM Ground Elev m: Concession: Location D: Survey D:		847531 215589188 Decommissioned Borehole Geotechnical/Geological Investigation 05-SEP-1961 2 Ground Surface Power auger 71.2 75.6 CON 1 ON OTTAWA RIVER		Inclin FLG: SP Status: Surv Elev: Piezometer: Primary Name: Municipality: Lot: Township: Latitude DD: Longitude DD: UTM Zone: Easting: Northing: Location Accuracy: Accuracy:	 No Initial Entry No No LOT 40 NEPEAN 45.404545 -75.702797 18 445000 5028132 Within 10 metres

Map Key	Number of Records	Direction/ Distance (m)	Elev/Diff (m)	Site	DB
Comments:					
<u>Borehole Geology Stratum</u>					
Geology Stratum ID:	6557843			Mat Consistency:	
Top Depth:	0			Material Moisture:	
Bottom Depth:	.2			Material Texture:	
Material Color:				Non Geo Mat Type:	
Material 1:	Topsoil			Geologic Formation:	
Material 2:	Rock			Geologic Group:	
Material 3:				Geologic Period:	
Material 4:				Depositional Gen:	
Gsc Material Description:					
Stratum Description:	TOPSOIL ON ROCK **Note: Many records provided by the department have a truncated [Stratum Description] field.				
41	1 of 1	SSE/115.6	75.9 / 0.15	273, 275, 277, 279, 281 Bell Street South Ottawa ON K1S 4J7	EHS
Order No:	22031500527			Nearest Intersection:	
Status:	C			Municipality:	
Report Type:	RSC Report (Urban)			Client Prov/State:	ON
Report Date:	18-MAR-22			Search Radius (km):	.3
Date Received:	15-MAR-22			X:	-75.70392921
Previous Site Name:				Y:	45.40382911
Lot/Building Size:	0.10 ha				
Additional Info Ordered:					
42	1 of 1	SSE/121.0	76.2 / 0.46	279 Bell St S Ottawa ON K1S4J7	EHS
Order No:	20150217013			Nearest Intersection:	
Status:	C			Municipality:	
Report Type:	Custom Report			Client Prov/State:	ON
Report Date:	20-FEB-15			Search Radius (km):	.25
Date Received:	17-FEB-15			X:	-75.703821
Previous Site Name:				Y:	45.403803
Lot/Building Size:					
Additional Info Ordered:					
43	1 of 3	NW/122.0	75.2 / -0.54	CLV GROUP 207 BELL STREET NORTH OTTAWA ON K1R 7E1	GEN
Generator No:	ON9418666			Status:	
SIC Code:	814110			Co Admin:	
SIC Description:	814110			Choice of Contact:	CO_OFFICIAL
Approval Years:	2015			Phone No Admin:	
PO Box No:				Contam. Facility:	No
Country:	Canada			MHSW Facility:	No
<u>Detail(s)</u>					
Waste Class:	252				
Waste Class Desc:	WASTE OILS & LUBRICANTS				
43	2 of 3	NW/122.0	75.2 / -0.54	InterRent International Properties Inc. 207 Bell St N 201 to 209 Bell St N 211 Bell St N 219 Bell St N 221 Bell St N	ECA

Map Key	Number of Records	Direction/ Distance (m)	Elev/Diff (m)	Site	DB
Ottawa ON K2P 1Z2					
Approval No:	8744-APULX3			MOE District:	
Approval Date:	2017-08-24			City:	
Status:	Approved			Longitude:	
Record Type:	ECA			Latitude:	
Link Source:	IDS			Geometry X:	
SWP Area Name:				Geometry Y:	
Approval Type:	ECA-MUNICIPAL AND PRIVATE SEWAGE WORKS				
Project Type:	MUNICIPAL AND PRIVATE SEWAGE WORKS				
Business Name:	InterRent International Properties Inc.				
Address:	207 Bell St N 201 to 209 Bell St N 211 Bell St N 219 Bell St N 221 Bell St N				
Full Address:					
Full PDF Link:	https://www.accessenvironment.ene.gov.on.ca/instruments/2491-ACQJKZ-14.pdf				
PDF Site Location:					
43	3 of 3	NW/122.0	75.2 / -0.54	207 Bell Street North Ottawa ON K1R 7E1	EHS
Order No:	20180604066			Nearest Intersection:	
Status:	C			Municipality:	
Report Type:	Standard Report			Client Prov/State:	ON
Report Date:	07-JUN-18			Search Radius (km):	.25
Date Received:	04-JUN-18			X:	-75.705347
Previous Site Name:				Y:	45.406007
Lot/Building Size:					
Additional Info Ordered:					
44	1 of 1	NW/122.0	75.2 / -0.54	207 Bell Street North Ottawa ON	EHS
Order No:	20191128061			Nearest Intersection:	
Status:	C			Municipality:	
Report Type:	Site Report			Client Prov/State:	ON
Report Date:	29-NOV-19			Search Radius (km):	.001
Date Received:	28-NOV-19			X:	-75.70548
Previous Site Name:				Y:	45.40627
Lot/Building Size:					
Additional Info Ordered:					
45	1 of 1	E/122.7	76.9 / 1.15	ON	BORE
Borehole ID:	847490			Inclin FLG:	No
OGF ID:	215589148			SP Status:	Initial Entry
Status:	Decommissioned			Surv Elev:	No
Type:	Borehole			Piezometer:	No
Use:	Geotechnical/Geological Investigation			Primary Name:	
Completion Date:	15-AUG-1961			Municipality:	
Static Water Level:				Lot:	LOT 40
Primary Water Use:				Township:	NEPEAN
Sec. Water Use:				Latitude DD:	45.404771
Total Depth m:	.7			Longitude DD:	-75.702634
Depth Ref:	Ground Surface			UTM Zone:	18
Depth Elev:				Easting:	445013
Drill Method:	Hand auger			Northing:	5028157
Orig Ground Elev m:	68.6			Location Accuracy:	
Elev Reliabil Note:				Accuracy:	Within 10 metres
DEM Ground Elev m:	75.8				
Concession:	CON 1 ON OTTAWA RIVER				

Map Key	Number of Records	Direction/ Distance (m)	Elev/Diff (m)	Site	DB
---------	-------------------	-------------------------	---------------	------	----

Location D:
Survey D:
Comments:

Borehole Geology Stratum

Geology Stratum ID: 6557720
Top Depth: 0
Bottom Depth: .4
Material Color:
Material 1: Fill
Material 2: Cinders
Material 3: Topsoil
Material 4: Sand

Mat Consistency:
Material Moisture:
Material Texture:
Non Geo Mat Type:
Geologic Formation:
Geologic Group:
Geologic Period:
Depositional Gen:

Gsc Material Description:
Stratum Description:

FILL CINDERS TOPSOIL SAND **Note: Many records provided by the department have a truncated [Stratum Description] field.

Geology Stratum ID: 6557721
Top Depth: .4
Bottom Depth: .7
Material Color:
Material 1: Fill
Material 2: Sand
Material 3: Gravel
Material 4:

Mat Consistency:
Material Moisture:
Material Texture:
Non Geo Mat Type:
Geologic Formation:
Geologic Group:
Geologic Period:
Depositional Gen:

Gsc Material Description:
Stratum Description:

FILL SAND AND GRAVEL **Note: Many records provided by the department have a truncated [Stratum Description] field.

46 **1 of 1** **SE/124.5** **76.8 / 1.07** **ON** **BORE**

Borehole ID: 613119
OGF ID: 215514423
Status:
Type: Borehole
Use:
Completion Date: AUG-1961
Static Water Level:
Primary Water Use:
Sec. Water Use:
Total Depth m: .6
Depth Ref: Ground Surface
Depth Elev:
Drill Method:
Orig Ground Elev m: 67.9
Elev Reliabil Note:
DEM Ground Elev m: 73.6
Concession:
Location D:
Survey D:
Comments:

Inclin FLG: No
SP Status: Initial Entry
Surv Elev: No
Piezometer: No
Primary Name:
Municipality:
Lot:
Township:
Latitude DD: 45.40405
Longitude DD: -75.703102
UTM Zone: 18
Easting: 444976
Northing: 5028077
Location Accuracy:
Accuracy: Not Applicable

Borehole Geology Stratum

Geology Stratum ID: 218393788
Top Depth: 0
Bottom Depth: .5
Material Color:
Material 1:
Material 2: Granuls
Material 3: Sand

Mat Consistency:
Material Moisture:
Material Texture:
Non Geo Mat Type:
Geologic Formation:
Geologic Group:
Geologic Period:

Map Key	Number of Records	Direction/ Distance (m)	Elev/Diff (m)	Site	DB
Material 4: Gsc Material Description: Stratum Description: ARTIFICIAL.				Depositional Gen:	
Geology Stratum ID: 218393789 Top Depth: .5 Bottom Depth: .6 Material Color: Material 1: Material 2: Sand Material 3: Gravel Material 4:		Mat Consistency: Compact Material Moisture: Material Texture: Fibrous Non Geo Mat Type: Geologic Formation: Geologic Group: Geologic Period: Depositional Gen:			
Gsc Material Description: Stratum Description:		ARTIFICIAL. BEDROCK. FEET.SAND. GRAVEL. COMPACT. GRAVEL. COMPACT. FIBROUS. SAN **Note: Many records provided by the department have a truncated [Stratum Description] field.			
Source					
Source Type: Data Survey Source Orig: Geological Survey of Canada Source Date: 1956-1972 Confidence: H Observatio:		Source Appl: Spatial/Tabular Source Iden: 1 Scale or Res: Varies Horizontal: NAD27 Verticalda: Mean Average Sea Level			
Source Name: Urban Geology Automated Information System (UGAIS) Source Details: File: OTTAWA2.txt RecordID: 056270 NTS_Sheet: 31G05G Confiden 1: Logged by professional. Exact and complete description of material and properties.					
Source List					
Source Identifier: 1 Source Type: Data Survey Source Date: 1956-1972 Scale or Resolution: Varies Source Name: Urban Geology Automated Information System (UGAIS) Source Originators: Geological Survey of Canada		Horizontal Datum: NAD27 Vertical Datum: Mean Average Sea Level Projection Name: Universal Transverse Mercator			
47	1 of 1	NNE/126.9	76.9 / 1.15	327 Cambridge St N Ottawa On Ottawa ON	EHS
Order No: 20180130061 Status: C Report Type: Standard Report Report Date: 02-FEB-18 Date Received: 30-JAN-18 Previous Site Name: Lot/Building Size: Additional Info Ordered: Fire Insur. Maps and/or Site Plans; Topographic Maps; City Directory; Aerial Photos		Nearest Intersection: Municipality: City of Ottawa Client Prov/State: ON Search Radius (km): .25 X: -75.704018 Y: 45.40649			
48	1 of 1	NW/127.4	75.2 / -0.54	CLV GROUP 201 BELL STREET NORTH OTTAWA ON K1R 7E1	GEN
Generator No: ON8196645 SIC Code: 531111 SIC Description: LESSORS OF RESIDENTIAL BUILDINGS AND DWELLINGS (EXCEPT SOCIAL HOUSING PROJECTS) Approval Years: 2014 PO Box No: Country: Canada		Status: Co Admin: Choice of Contact: CO_OFFICIAL Phone No Admin: Contam. Facility: No MHSW Facility: No			

Map Key	Number of Records	Direction/ Distance (m)	Elev/Diff (m)	Site	DB
Detail(s)					
Waste Class:		252			
Waste Class Desc:		WASTE OILS & LUBRICANTS			
49	1 of 1	ENE/130.0	76.9 / 1.15	Harvey's Restaurant<UNOFFICIAL> 564 Bronson Ave Ottawa ON	SPL
Ref No:	8232-9VVK7E			Discharger Report:	
Site No:	NA			Material Group:	
Incident Dt:	4/24/2015			Health/Env Conseq:	
Year:				Client Type:	
Incident Cause:	Dumping			Sector Type:	
Incident Event:				Agency Involved:	
Contaminant Code:	14			Nearest Watercourse:	
Contaminant Name:	GREASE (N.O.S.)			Site Address:	564 Bronson Ave
Contaminant Limit 1:				Site District Office:	
Contam Limit Freq 1:				Site Postal Code:	
Contaminant UN No 1:				Site Region:	
Environment Impact:				Site Municipality:	Ottawa
Nature of Impact:	Land; Surface Water			Site Lot:	
Receiving Medium:				Site Conc:	
Receiving Env:				Northing:	
MOE Response:	N			Easting:	
Dt MOE Arvl on Scn:				Site Geo Ref Accu:	
MOE Reported Dt:	4/24/2015			Site Map Datum:	
Dt Document Closed:	5/12/2015			SAC Action Class:	Land Spills
Incident Reason:	Deliberate Act			Source Type:	
Site Name:	Storm sewer by Harvey's Restaurant<UNOFFICIAL>				
Site County/District:					
Site Geo Ref Meth:					
Incident Summary:	Harvey's: 5-10L food grease/cooking oil to storm sewer				
Contaminant Qty:	10 L				
50	1 of 1	S/130.4	73.9 / -1.85	CANADA POST 10 ORANGEVILLE ST OTTAWA ON	NPCB
Company Code:	O4270				
Industry:	CANADA POST CORP				
Site Status:	FEDERAL FACILITIES (IN USE)				
Transaction Date:	12/29/1994				
Inspection Date:					
--Details--					
Label:	DO03628				
Serial No.:					
PCB Type/Code:	ASKAREL/ASKAREL				
Location:					
Item/State:	LIGHT BALLAST/FULL				
No. of Items:	129				
Manufacturer:					
Status:	IN-USE				
Contents:	258 KG				
51	1 of 1	WNW/130.8	74.0 / -1.76	23 Louisa St Ottawa ON	EHS
Order No:	20130404009			Nearest Intersection:	
Status:	C			Municipality:	

Map Key	Number of Records	Direction/ Distance (m)	Elev/Diff (m)	Site	DB
Report Type:	Custom Report			Client Prov/State:	ON
Report Date:	05-APR-13			Search Radius (km):	.25
Date Received:	04-APR-13			X:	0
Previous Site Name:				Y:	0
Lot/Building Size:					
Additional Info Ordered:					

52	1 of 1	ENE/132.0	76.9 / 1.15	544 BRONSON AVE Ottawa ON	WWIS
--------------------	--------	-----------	-------------	------------------------------	------

Well ID:	7205166	Flowing (Y/N):	
Construction Date:		Flow Rate:	
Use 1st:	Test Hole	Data Entry Status:	
Use 2nd:		Data Src:	
Final Well Status:	Test Hole	Date Received:	23-Jul-2013 00:00:00
Water Type:		Selected Flag:	TRUE
Casing Material:		Abandonment Rec:	
Audit No:	Z151174	Contractor:	7241
Tag:	A098716	Form Version:	7
Constructn Method:		Owner:	
Elevation (m):		County:	OTTAWA
Elevatn Reliabilty:		Lot:	
Depth to Bedrock:		Concession:	
Well Depth:		Concession Name:	
Overburden/Bedrock:		Easting NAD83:	
Pump Rate:		Northing NAD83:	
Static Water Level:		Zone:	
Clear/Cloudy:		UTM Reliability:	
Municipality:	NEPEAN TOWNSHIP		
Site Info:			
PDF URL (Map):	https://d2khazk8e83rdv.cloudfront.net/moe_mapping/downloads/2Water/Wells_pdfs/720\7205166.pdf		

Additional Detail(s) (Map)

Well Completed Date:	2013/07/05
Year Completed:	2013
Depth (m):	7.62
Latitude:	45.4059929301932
Longitude:	-75.7029687286423
Path:	720\7205166.pdf

Bore Hole Information

Bore Hole ID:	1004448177	Elevation:	
DP2BR:		Elevrc:	
Spatial Status:		Zone:	18
Code OB:		East83:	444988.00
Code OB Desc:		North83:	5028293.00
Open Hole:		Org CS:	UTM83
Cluster Kind:		UTMRC:	4
Date Completed:	05-Jul-2013 00:00:00	UTMRC Desc:	margin of error : 30 m - 100 m
Remarks:		Location Method:	wwr
Elevrc Desc:			
Location Source Date:			
Improvement Location Source:			
Improvement Location Method:			
Source Revision Comment:			
Supplier Comment:			

Overburden and Bedrock

Map Key	Number of Records	Direction/ Distance (m)	Elev/Diff (m)	Site	DB
<u>Materials Interval</u>					
Formation ID:		1004874476			
Layer:		1			
Color:		8			
General Color:		BLACK			
Mat1:		11			
Most Common Material:		GRAVEL			
Mat2:		77			
Mat2 Desc:		LOOSE			
Mat3:					
Mat3 Desc:					
Formation Top Depth:		0.0			
Formation End Depth:		0.3100000023841858			
Formation End Depth UOM:		m			
<u>Overburden and Bedrock</u>					
<u>Materials Interval</u>					
Formation ID:		1004874477			
Layer:		2			
Color:		6			
General Color:		BROWN			
Mat1:		28			
Most Common Material:		SAND			
Mat2:		11			
Mat2 Desc:		GRAVEL			
Mat3:		85			
Mat3 Desc:		SOFT			
Formation Top Depth:		0.3100000023841858			
Formation End Depth:		1.2200000286102295			
Formation End Depth UOM:		m			
<u>Overburden and Bedrock</u>					
<u>Materials Interval</u>					
Formation ID:		1004874478			
Layer:		3			
Color:		2			
General Color:		GREY			
Mat1:		15			
Most Common Material:		LIMESTONE			
Mat2:		74			
Mat2 Desc:		LAYERED			
Mat3:					
Mat3 Desc:					
Formation Top Depth:		1.2200000286102295			
Formation End Depth:		7.619999885559082			
Formation End Depth UOM:		m			
<u>Annular Space/Abandonment</u>					
<u>Sealing Record</u>					
Plug ID:		1004874489			
Layer:		3			
Plug From:		4.269999980926514			
Plug To:		7.619999885559082			
Plug Depth UOM:		m			
<u>Annular Space/Abandonment</u>					
<u>Sealing Record</u>					

Map Key	Number of Records	Direction/ Distance (m)	Elev/Diff (m)	Site	DB
Plug ID:		1004874487			
Layer:		1			
Plug From:		0.0			
Plug To:		0.3100000023841858			
Plug Depth UOM:		m			
<u>Annular Space/Abandonment Sealing Record</u>					
Plug ID:		1004874488			
Layer:		2			
Plug From:		0.3100000023841858			
Plug To:		4.269999980926514			
Plug Depth UOM:		m			
<u>Method of Construction & Well Use</u>					
Method Construction ID:		1004874486			
Method Construction Code:		5			
Method Construction:		Air Percussion			
Other Method Construction:		DIRECT PUSH			
<u>Pipe Information</u>					
Pipe ID:		1004874475			
Casing No:		0			
Comment:					
Alt Name:					
<u>Construction Record - Casing</u>					
Casing ID:		1004874483			
Layer:		2			
Material:					
Open Hole or Material:					
Depth From:					
Depth To:					
Casing Diameter:					
Casing Diameter UOM:		cm			
Casing Depth UOM:		m			
<u>Construction Record - Casing</u>					
Casing ID:		1004874482			
Layer:		1			
Material:		5			
Open Hole or Material:		PLASTIC			
Depth From:		0.0			
Depth To:		4.570000171661377			
Casing Diameter:		4.03000020980835			
Casing Diameter UOM:		cm			
Casing Depth UOM:		m			
<u>Construction Record - Screen</u>					
Screen ID:		1004874484			
Layer:		1			
Slot:		10			
Screen Top Depth:		4.570000171661377			
Screen End Depth:		7.619999885559082			

Map Key	Number of Records	Direction/ Distance (m)	Elev/Diff (m)	Site	DB
Screen Material:		5			
Screen Depth UOM:		m			
Screen Diameter UOM:		cm			
Screen Diameter:		4.820000171661377			
<u>Water Details</u>					
Water ID:		1004874481			
Layer:					
Kind Code:					
Kind:					
Water Found Depth:					
Water Found Depth UOM:		m			
<u>Hole Diameter</u>					
Hole ID:		1004874480			
Diameter:		7.619999885559082			
Depth From:		1.5199999809265137			
Depth To:		7.619999885559082			
Hole Depth UOM:		m			
Hole Diameter UOM:		cm			
<u>Hole Diameter</u>					
Hole ID:		1004874479			
Diameter:		11.430000305175781			
Depth From:		0.0			
Depth To:		1.5199999809265137			
Hole Depth UOM:		m			
Hole Diameter UOM:		cm			
<u>Links</u>					
Bore Hole ID:	1004448177			Tag No:	A098716
Depth M:	7.62			Contractor:	7241
Year Completed:	2013			Path:	7207205166.pdf
Well Completed Dt:	2013/07/05			Latitude:	45.4059929301932
Audit No:	Z151174			Longitude:	-75.7029687286423

<u>53</u>	1 of 1	E/133.1	76.9 / 1.15	ON	BORE
Borehole ID:	847533			Inclin FLG:	No
OGF ID:	215589190			SP Status:	Initial Entry
Status:	Decommissioned			Surv Elev:	No
Type:	Borehole			Piezometer:	No
Use:	Geotechnical/Geological Investigation			Primary Name:	
Completion Date:	05-SEP-1961			Municipality:	
Static Water Level:				Lot:	LOT 40
Primary Water Use:				Township:	NEPEAN
Sec. Water Use:				Latitude DD:	45.405257
Total Depth m:	.7			Longitude DD:	-75.702589
Depth Ref:	Ground Surface			UTM Zone:	18
Depth Elev:				Easting:	445017
Drill Method:	Power auger			Northing:	5028211
Orig Ground Elev m:	70.6			Location Accuracy:	
Elev Reliabil Note:				Accuracy:	Within 10 metres
DEM Ground Elev m:	71				
Concession:	CON 1 ON OTTAWA RIVER				
Location D:					
Survey D:					

Map Key	Number of Records	Direction/ Distance (m)	Elev/Diff (m)	Site	DB
---------	-------------------	-------------------------	---------------	------	----

Comments:

Borehole Geology Stratum

Geology Stratum ID:	6557845	Mat Consistency:	
Top Depth:	0	Material Moisture:	
Bottom Depth:	.3	Material Texture:	
Material Color:		Non Geo Mat Type:	Cinder Ash
Material 1:	Fill	Geologic Formation:	
Material 2:	Topsoil	Geologic Group:	
Material 3:	Sand	Geologic Period:	
Material 4:		Depositional Gen:	
Gsc Material Description:			
Stratum Description:	FILL TOPSOIL SAND ASHES **Note: Many records provided by the department have a truncated [Stratum Description] field.		

Geology Stratum ID:	6557846	Mat Consistency:	
Top Depth:	.3	Material Moisture:	
Bottom Depth:	.7	Material Texture:	
Material Color:		Non Geo Mat Type:	
Material 1:	Sand	Geologic Formation:	
Material 2:	Cobbles	Geologic Group:	
Material 3:	Gravel	Geologic Period:	
Material 4:	Rock	Depositional Gen:	
Gsc Material Description:			
Stratum Description:	COBBLES IN SAND WITH SOME GRAVEL ON ROCK **Note: Many records provided by the department have a truncated [Stratum Description] field.		

54	1 of 1	ESE/133.2	77.7 / 2.01	ON	BORE
-----------	---------------	------------------	--------------------	-----------	-------------

Borehole ID:	847526	Inclin FLG:	No
OGF ID:	215589183	SP Status:	Initial Entry
Status:	Decommissioned	Surv Elev:	No
Type:	Borehole	Piezometer:	No
Use:	Geotechnical/Geological Investigation	Primary Name:	
Completion Date:	05-SEP-1961	Municipality:	
Static Water Level:		Lot:	LOT 40
Primary Water Use:		Township:	NEPEAN
Sec. Water Use:		Latitude DD:	45.40432
Total Depth m:	1.7	Longitude DD:	-75.70268
Depth Ref:	Ground Surface	UTM Zone:	18
Depth Elev:		Easting:	445009
Drill Method:	Power auger	Northing:	5028107
Orig Ground Elev m:	72.1	Location Accuracy:	
Elev Reliabil Note:		Accuracy:	Within 10 metres
DEM Ground Elev m:	72.7		
Concession:	CON 1 ON OTTAWA RIVER		
Location D:			
Survey D:			
Comments:			

Borehole Geology Stratum

Geology Stratum ID:	6557831	Mat Consistency:	
Top Depth:	.9	Material Moisture:	
Bottom Depth:	1.7	Material Texture:	
Material Color:		Non Geo Mat Type:	
Material 1:	Till	Geologic Formation:	
Material 2:	Rock	Geologic Group:	
Material 3:		Geologic Period:	
Material 4:		Depositional Gen:	
Gsc Material Description:			

Map Key	Number of Records	Direction/ Distance (m)	Elev/Diff (m)	Site	DB
Stratum Description:		TILL ROCK **Note: Many records provided by the department have a truncated [Stratum Description] field.			
Geology Stratum ID:	6557830			Mat Consistency:	
Top Depth:	0			Material Moisture:	
Bottom Depth:	.9			Material Texture:	
Material Color:				Non Geo Mat Type:	
Material 1:	Fill			Geologic Formation:	
Material 2:	Sand			Geologic Group:	
Material 3:	Topsoil			Geologic Period:	
Material 4:	Stones			Depositional Gen:	
Gsc Material Description:					
Stratum Description:	FILL SAND TOPSOIL STONES **Note: Many records provided by the department have a truncated [Stratum Description] field.				
55	1 of 3	W/137.7	72.9 / -2.85	220 Lebreton St N Ottawa ON	EHS
Order No:	20130213023			Nearest Intersection:	
Status:	C			Municipality:	
Report Type:	Standard Report			Client Prov/State:	ON
Report Date:	22-FEB-13			Search Radius (km):	.25
Date Received:	13-FEB-13			X:	0
Previous Site Name:	residential			Y:	0
Lot/Building Size:	90 x 40 ft				
Additional Info Ordered:	Fire Insur. Maps and/or Site Plans; Title Searches				
55	2 of 3	W/137.7	72.9 / -2.85	220 Lebreton Holding Limited 220 Lebreton St Ottawa ON K1Y 2G2	ECA
Approval No:	3347-9N8RC9			MOE District:	
Approval Date:	2014-08-27			City:	
Status:	Approved			Longitude:	
Record Type:	ECA			Latitude:	
Link Source:	IDS			Geometry X:	
SWP Area Name:				Geometry Y:	
Approval Type:	ECA-MUNICIPAL AND PRIVATE SEWAGE WORKS				
Project Type:	MUNICIPAL AND PRIVATE SEWAGE WORKS				
Business Name:	220 Lebreton Holding Limited				
Address:	220 Lebreton St				
Full Address:					
Full PDF Link:	https://www.accessenvironment.ene.gov.on.ca/instruments/9230-9GMQ2V-14.pdf				
PDF Site Location:					
55	3 of 3	W/137.7	72.9 / -2.85	220 Lebreton Street North Ottawa ON K1R 7J1	EHS
Order No:	20190514161			Nearest Intersection:	
Status:	C			Municipality:	
Report Type:	Standard Report			Client Prov/State:	ON
Report Date:	22-MAY-19			Search Radius (km):	.25
Date Received:	14-MAY-19			X:	-75.706651
Previous Site Name:	residential			Y:	45.404954
Lot/Building Size:	0.19 acres				
Additional Info Ordered:	City Directory				
56	1 of 1	SE/142.3	77.9 / 2.15	RESIDENTIAL LANDOWNER 422 CAMBRIDGE ST SOUTH OTTAWA CITY ON	SPL

Map Key	Number of Records	Direction/ Distance (m)	Elev/Diff (m)	Site	DB
Ref No: Site No: Incident Dt: Year: Incident Cause: Incident Event: Contaminant Code: Contaminant Name: Contaminant Limit 1: Contam Limit Freq 1: Contaminant UN No 1: Environment Impact: Nature of Impact: Receiving Medium: Receiving Env: MOE Response: Dt MOE Arvl on Scn: MOE Reported Dt: Dt Document Closed: Incident Reason: Site Name: Site County/District: Site Geo Ref Meth: Incident Summary: Contaminant Qty:	103631	COOLING SYSTEM LEAK		Discharger Report: Material Group: Health/Env Conseq: Client Type: Sector Type: Agency Involved: Nearest Watercourse: Site Address: Site District Office: Site Postal Code: Site Region: Site Municipality: 20101 Site Lot: Site Conc: Northing: Easting: Site Geo Ref Accu: Site Map Datum: SAC Action Class: Source Type:	
		OTTAWA HYDRO: TRANSFORMEROIL (1L) LEAK FROM POLE; CLEANED UP			
59	2 of 2	E/144.7	76.9 / 1.15	OTTAWA HYDRO (PCB) 582 BRONSON AVENUE C/O 3025 ALBION RD. OTTAWA ON K1G 3S4	GEN
Generator No: SIC Code: SIC Description: Approval Years: PO Box No: Country:	ON0456607 0000 *** NOT DEFINED *** 94			Status: Co Admin: Choice of Contact: Phone No Admin: Contam. Facility: MHSW Facility:	
60	1 of 1	S/147.4	73.9 / -1.85	BUSINESS CARDS PLUS 221 PLYMOUTH ST OTTAWA ON K1S 3E4	SCT
Established: Plant Size (ft²): Employment:	1988 0 1				
--Details--					
Description: SIC/NAICS Code:	Quick Printing 323114				
Description: SIC/NAICS Code:	Digital Printing 323115				
Description: SIC/NAICS Code:	Other Printing 323119				
61	1 of 3	NE/149.9	76.8 / 1.12	THE CANADA CHINA NEWS 520 Bronson Ave Floor 1 Ottawa ON K1R 7Y9	SCT
Established: Plant Size (ft²):	1995 0				

Map Key	Number of Records	Direction/ Distance (m)	Elev/Diff (m)	Site	DB
Employment:		6			
--Details--					
Description:		Newspaper Publishers			
SIC/NAICS Code:		511110			
61	2 of 3	NE/149.9	76.8 / 1.12	The Canada China News Inc. 520 Bronson Ave Floor 1 Ottawa ON K1R 7Y9	SCT
Established:		1995			
Plant Size (ft²):		6			
Employment:		6			
61	3 of 3	NE/149.9	76.8 / 1.12	New Epoch Translations & Graphics Inc. 520 Bronson Ave Floor 1 Ottawa ON K1R 7Y9	SCT
Established:		1994			
Plant Size (ft²):		3			
Employment:		3			
--Details--					
Description:		Other Printing			
SIC/NAICS Code:		323119			
62	1 of 1	E/150.7	76.9 / 1.15	ON	BORE
Borehole ID:		847530		Inclin FLG: No	
OGF ID:		215589187		SP Status: Initial Entry	
Status:		Decommissioned		Surv Elev: No	
Type:		Borehole		Piezometer: No	
Use:		Geotechnical/Geological Investigation		Primary Name:	
Completion Date:		05-SEP-1961		Municipality:	
Static Water Level:				Lot: LOT 40	
Primary Water Use:				Township: NEPEAN	
Sec. Water Use:				Latitude DD: 45.404683	
Total Depth m:		.8		Longitude DD: -75.702288	
Depth Ref:		Ground Surface		UTM Zone: 18	
Depth Elev:				Easting: 445040	
Drill Method:		Power auger		Northing: 5028147	
Orig Ground Elev m:		71		Location Accuracy:	
Elev Reliabil Note:				Accuracy: Within 10 metres	
DEM Ground Elev m:		75.6			
Concession:		CON 1 ON OTTAWA RIVER			
Location D:					
Survey D:					
Comments:					
<u>Borehole Geology Stratum</u>					
Geology Stratum ID:		6557841		Mat Consistency:	
Top Depth:		0		Material Moisture:	
Bottom Depth:		.3		Material Texture:	
Material Color:				Non Geo Mat Type: Cinder Ash	
Material 1:		Fill		Geologic Formation:	
Material 2:		Sand		Geologic Group:	

Map Key	Number of Records	Direction/ Distance (m)	Elev/Diff (m)	Site	DB
Material 3: Material 4: Gsc Material Description: Stratum Description:	Topsoil			Geologic Period: Depositional Gen:	
Geology Stratum ID: Top Depth: Bottom Depth: Material Color: Material 1: Material 2: Material 3: Material 4: Gsc Material Description: Stratum Description:	6557842 .3 .8 Sand Cobbles Gravel Rock			Mat Consistency: Material Moisture: Material Texture: Non Geo Mat Type: Geologic Formation: Geologic Group: Geologic Period: Depositional Gen:	
		FILL SAND TOPSOIL ASHES **Note: Many records provided by the department have a truncated [Stratum Description] field.			
		COBBLES IN SAND WITH SOME GRAVEL ON ROCK **Note: Many records provided by the department have a truncated [Stratum Description] field.			
63	1 of 1	SSE/155.4	75.9 / 0.15	R.M. OF OTTAWA-CARLETON BELL ST./PLYMOUTH ST. OTTAWA CITY ON	CA
Certificate #: Application Year: Issue Date: Approval Type: Status: Application Type: Client Name: Client Address: Client City: Client Postal Code: Project Description: Contaminants: Emission Control:		7-0332-96- 96 4/30/1996 Municipal water Approved			
64	1 of 1	WNW/158.0	73.9 / -1.85	181 Lebreton St N Ottawa ON K1R7H7	EHS
Order No: Status: Report Type: Report Date: Date Received: Previous Site Name: Lot/Building Size: Additional Info Ordered:		20150225033 C Custom Report 02-MAR-15 25-FEB-15		Nearest Intersection: Municipality: Client Prov/State: Search Radius (km): X: Y:	
				ON .25 -75.706626 45.406021	
65	1 of 3	N/158.9	76.6 / 0.85	John Howard Society of Ottawa 306, 308, and 310 Cambridge Street North Ottawa ON	CA
Certificate #: Application Year: Issue Date: Approval Type: Status: Application Type: Client Name: Client Address: Client City: Client Postal Code:		9640-5HWL46 2003 1/18/2003 Municipal and Private Sewage Works Revoked and/or Replaced			

Map Key	Number of Records	Direction/ Distance (m)	Elev/Diff (m)	Site	DB
Project Description:					
Contaminants:					
Emission Control:					
65	2 of 3	N/158.9	76.6 / 0.85	John Howard Society of Ottawa 308 and 310 Cambridge Street North Ottawa ON K1N 5L5	ECA
Approval No:	9273-62QJ4K			MOE District:	Ottawa
Approval Date:	2004-07-12			City:	
Status:	Approved			Longitude:	-75.704475
Record Type:	ECA			Latitude:	45.40648
Link Source:	IDS			Geometry X:	
SWP Area Name:	Rideau Valley			Geometry Y:	
Approval Type:	ECA-MUNICIPAL AND PRIVATE SEWAGE WORKS				
Project Type:	MUNICIPAL AND PRIVATE SEWAGE WORKS				
Business Name:	John Howard Society of Ottawa				
Address:	308 and 310 Cambridge Street North				
Full Address:					
Full PDF Link:	https://www.accessenvironment.ene.gov.on.ca/instruments/2780-5JVKMY-14.pdf				
PDF Site Location:					
65	3 of 3	N/158.9	76.6 / 0.85	John Howard Society of Ottawa 306, 308, and 310 Cambridge Street North Ottawa ON K1N 5L5	ECA
Approval No:	9640-5HWL46			MOE District:	Ottawa
Approval Date:	2003-01-18			City:	
Status:	Revoked and/or Replaced			Longitude:	-75.704475
Record Type:	ECA			Latitude:	45.40648
Link Source:	IDS			Geometry X:	
SWP Area Name:	Rideau Valley			Geometry Y:	
Approval Type:	ECA-MUNICIPAL AND PRIVATE SEWAGE WORKS				
Project Type:	MUNICIPAL AND PRIVATE SEWAGE WORKS				
Business Name:	John Howard Society of Ottawa				
Address:	306, 308, and 310 Cambridge Street North				
Full Address:					
Full PDF Link:	https://www.accessenvironment.ene.gov.on.ca/instruments/8351-5G3MQR-14.pdf				
PDF Site Location:					
66	1 of 2	E/160.8	76.9 / 1.15	561040 ONTARIO LTD.-LOTS 3/4 RAYMOND ST./BRONSON AVE. OTTAWA CITY ON	CA
Certificate #:	7-1293-91-				
Application Year:	91				
Issue Date:	10/21/1991				
Approval Type:	Municipal water				
Status:	Approved				
Application Type:					
Client Name:					
Client Address:					
Client City:					
Client Postal Code:					
Project Description:					
Contaminants:					
Emission Control:					

Map Key	Number of Records	Direction/ Distance (m)	Elev/Diff (m)	Site	DB
66	2 of 2	E/160.8	76.9 / 1.15	OC Transpo<UNOFFICIAL> Catherine St & Bronson St. Ottawa ON	SPL
Ref No:	6838-8TKTEA			Discharger Report:	
Site No:				Material Group:	
Incident Dt:	21-APR-12			Health/Env Conseq:	
Year:				Client Type:	
Incident Cause:	Other Transport Accident			Sector Type:	Motor Vehicle
Incident Event:				Agency Involved:	
Contaminant Code:	27			Nearest Watercourse:	
Contaminant Name:	COOLANT N.O.S.			Site Address:	Catherine St & Bronson St.
Contaminant Limit 1:				Site District Office:	
Contam Limit Freq 1:				Site Postal Code:	
Contaminant UN No 1:				Site Region:	
Environment Impact:	Not Anticipated			Site Municipality:	Ottawa
Nature of Impact:				Site Lot:	
Receiving Medium:	Sewage - Municipal/Private and Commercial			Site Conc:	
Receiving Env:				Northing:	
MOE Response:	No Field Response			Easting:	
Dt MOE Arvl on Scn:				Site Geo Ref Accu:	
MOE Reported Dt:	21-APR-12			Site Map Datum:	
Dt Document Closed:				SAC Action Class:	Watercourse Spills
Incident Reason:	Equipment Failure			Source Type:	
Site Name:	Spill location<UNOFFICIAL>				
Site County/District:					
Site Geo Ref Meth:					
Incident Summary:	OC Transpo: 40L coolant to cb. Ottawa				
Contaminant Qty:					
67	1 of 2	SSE/163.3	77.0 / 1.30	Temprano Enterprises Inc. 170, 172, 174, 176, 178, 180 Plymouth Street Ottawa ON	CA
Certificate #:	9155-6F6JU2				
Application Year:	2008				
Issue Date:	5/12/2008				
Approval Type:	Municipal and Private Sewage Works				
Status:	Approved				
Application Type:					
Client Name:					
Client Address:					
Client City:					
Client Postal Code:					
Project Description:					
Contaminants:					
Emission Control:					
67	2 of 2	SSE/163.3	77.0 / 1.30	Temprano Enterprises Inc. 170 Plymouth St 170 172 174 176 178 180 Ottawa ON K1V 1H1	ECA
Approval No:	9155-6F6JU2			MOE District:	
Approval Date:	2008-05-12			City:	
Status:	Approved			Longitude:	
Record Type:	ECA			Latitude:	
Link Source:	IDS			Geometry X:	
SWP Area Name:				Geometry Y:	
Approval Type:	ECA-MUNICIPAL AND PRIVATE SEWAGE WORKS				
Project Type:	MUNICIPAL AND PRIVATE SEWAGE WORKS				
Business Name:	Temprano Enterprises Inc.				
Address:	170 Plymouth St 170 172 174 176 178 180				

Map Key	Number of Records	Direction/ Distance (m)	Elev/Diff (m)	Site	DB
Full Address:					
Full PDF Link: https://www.accessenvironment.ene.gov.on.ca/instruments/9353-5AMV6R-14.pdf					
PDF Site Location:					

68	1 of 1	E/164.3	77.0 / 1.29	ON	BORE
Borehole ID:	847489			Inclin FLG:	No
OGF ID:	215589147			SP Status:	Initial Entry
Status:	Decommissioned			Surv Elev:	No
Type:	Borehole			Piezometer:	No
Use:	Geotechnical/Geological Investigation			Primary Name:	
Completion Date:	17-AUG-1961			Municipality:	
Static Water Level:				Lot:	LOT 40
Primary Water Use:				Township:	NEPEAN
Sec. Water Use:				Latitude DD:	45.404918
Total Depth m:	1.2			Longitude DD:	-75.702099
Depth Ref:	Ground Surface			UTM Zone:	18
Depth Elev:				Easting:	445055
Drill Method:	Power auger			Northing:	5028173
Orig Ground Elev m:	68.8			Location Accuracy:	
Elev Reliabil Note:				Accuracy:	Within 10 metres
DEM Ground Elev m:	74.7				
Concession:	CON 1 ON OTTAWA RIVER				
Location D:					
Survey D:					
Comments:					

Borehole Geology Stratum

Geology Stratum ID:	6557719	Mat Consistency:	
Top Depth:	0	Material Moisture:	
Bottom Depth:	1.2	Material Texture:	
Material Color:		Non Geo Mat Type:	
Material 1:	Fill	Geologic Formation:	
Material 2:	Sand	Geologic Group:	
Material 3:	Cinders	Geologic Period:	
Material 4:	Boulders	Depositional Gen:	
Gsc Material Description:			
Stratum Description:	FILL SAND CINDERS BOULDERS AND WOOD **Note: Many records provided by the department have a truncated [Stratum Description] field.		

69	1 of 1	E/164.6	76.8 / 1.12	Bronson Ave. and Raymond St. Ottawa ON	SPL
Ref No:	1266-BZ5LT8			Discharger Report:	
Site No:	NA			Material Group:	
Incident Dt:	2021/03/15			Health/Env Conseq:	0 - No Impact
Year:				Client Type:	
Incident Cause:				Sector Type:	Miscellaneous Communal
Incident Event:	Collision/Accident			Agency Involved:	
Contaminant Code:	27			Nearest Watercourse:	
Contaminant Name:	COOLANT N.O.S.			Site Address:	Bronson Ave. and Raymond St.
Contaminant Limit 1:				Site District Office:	Ottawa
Contam Limit Freq 1:				Site Postal Code:	
Contaminant UN No 1:	n/a			Site Region:	Eastern
Environment Impact:				Site Municipality:	Ottawa
Nature of Impact:				Site Lot:	
Receiving Medium:				Site Conc:	
Receiving Env:	Land			Northing:	5028216.59
MOE Response:	No			Easting:	445049.06
Dt MOE Arvl on Scn:				Site Geo Ref Accu:	

Map Key	Number of Records	Direction/ Distance (m)	Elev/Diff (m)	Site	DB
MOE Reported Dt:	2021/03/15			Site Map Datum:	
Dt Document Closed:	2021/03/23			SAC Action Class:	Land Spills
Incident Reason:	Unknown / N/A			Source Type:	Motor Vehicle
Site Name:	Spill location<UNOFFICIAL>				
Site County/District:					
Site Geo Ref Meth:					
Incident Summary:	City of Ottawa: unknown volume of radiator fluid to cb				
Contaminant Qty:	0 other - see incident description				

<u>70</u>	1 of 1	SSW/165.3	73.6 / -2.10	PRIVATE RESIDENCE 235 PLYMOUTH ST. FURNACE OIL TANK OTTAWA CITY ON K1S 3E4	SPL
Ref No:	50005			Discharger Report:	
Site No:				Material Group:	
Incident Dt:	5/3/1991			Health/Env Conseq:	
Year:				Client Type:	
Incident Cause:	ABOVE-GROUND TANK LEAK			Sector Type:	
Incident Event:				Agency Involved:	
Contaminant Code:				Nearest Watercourse:	
Contaminant Name:				Site Address:	
Contaminant Limit 1:				Site District Office:	
Contam Limit Freq 1:				Site Postal Code:	
Contaminant UN No 1:				Site Region:	
Environment Impact:	POSSIBLE			Site Municipality:	20101
Nature of Impact:	Soil contamination			Site Lot:	
Receiving Medium:	LAND			Site Conc:	
Receiving Env:				Northing:	
MOE Response:				Easting:	MCCR
Dt MOE Arvl on Scn:				Site Geo Ref Accu:	
MOE Reported Dt:	5/3/1991			Site Map Datum:	
Dt Document Closed:				SAC Action Class:	
Incident Reason:	CORROSION			Source Type:	
Site Name:					
Site County/District:					
Site Geo Ref Meth:					
Incident Summary:	10 L OF FURNACE OIL TO GROUND FROM RESIDENT'S FUEL TANK.				
Contaminant Qty:					

<u>71</u>	1 of 1	ENE/166.2	76.8 / 1.07	ON	BORE
Borehole ID:	613141			Inclin FLG:	No
OGF ID:	215514445			SP Status:	Initial Entry
Status:				Surv Elev:	No
Type:	Borehole			Piezometer:	No
Use:				Primary Name:	
Completion Date:	FEB-1965			Municipality:	
Static Water Level:				Lot:	
Primary Water Use:				Township:	
Sec. Water Use:				Latitude DD:	45.405899
Total Depth m:	-999			Longitude DD:	-75.702422
Depth Ref:	Ground Surface			UTM Zone:	18
Depth Elev:				Easting:	445031
Drill Method:				Northing:	5028282
Orig Ground Elev m:	68.8			Location Accuracy:	
Elev Reliabil Note:				Accuracy:	Not Applicable
DEM Ground Elev m:	69.3				
Concession:					
Location D:					
Survey D:					
Comments:					

Map Key	Number of Records	Direction/ Distance (m)	Elev/Diff (m)	Site	DB
<u>Borehole Geology Stratum</u>					
Geology Stratum ID:	218393871			Mat Consistency:	Stiff
Top Depth:	0			Material Moisture:	
Bottom Depth:	1.2			Material Texture:	
Material Color:				Non Geo Mat Type:	
Material 1:	Fill			Geologic Formation:	
Material 2:				Geologic Group:	
Material 3:				Geologic Period:	
Material 4:				Depositional Gen:	fill
Gsc Material Description:					
Stratum Description:	FILL. STIFF.				
Geology Stratum ID:	218393872			Mat Consistency:	Dense
Top Depth:	1.2			Material Moisture:	
Bottom Depth:				Material Texture:	
Material Color:	Grey			Non Geo Mat Type:	
Material 1:	Bedrock			Geologic Formation:	
Material 2:	Limestone			Geologic Group:	
Material 3:	Shale			Geologic Period:	
Material 4:				Depositional Gen:	
Gsc Material Description:					
Stratum Description:	BEDROCK. GREY,FOSSILIFEROUS. SAND. DENSE. SILT. DENSE. SILT. DENSE. SILT. DENSE. TILL				**Note: Many records provided by the department have a truncated [Stratum Description] field.
<u>Source</u>					
Source Type:	Data Survey			Source Appl:	Spatial/Tabular
Source Orig:	Geological Survey of Canada			Source Ident:	1
Source Date:	1956-1972			Scale or Res:	Varies
Confidence:				Horizontal:	NAD27
Observatio:				Verticalda:	Mean Average Sea Level
Source Name:	Urban Geology Automated Information System (UGAIS)				
Source Details:	File: OTTAWA2.txt RecordID: 056490 NTS_Sheet: 31G05G				
Confiden 1:					
<u>Source List</u>					
Source Identifier:	1			Horizontal Datum:	NAD27
Source Type:	Data Survey			Vertical Datum:	Mean Average Sea Level
Source Date:	1956-1972			Projection Name:	Universal Transverse Mercator
Scale or Resolution:	Varies				
Source Name:	Urban Geology Automated Information System (UGAIS)				
Source Originators:	Geological Survey of Canada				
72	1 of 1	SW/166.4	72.9 / -2.82	555 BOOTH ST OTTAWA ON	WWIS
Well ID:	7291268			Flowing (Y/N):	
Construction Date:				Flow Rate:	
Use 1st:				Data Entry Status:	
Use 2nd:				Data Src:	
Final Well Status:	0			Date Received:	28-Jul-2017 00:00:00
Water Type:				Selected Flag:	TRUE
Casing Material:				Abandonment Rec:	
Audit No:	Z247742			Contractor:	7241
Tag:				Form Version:	7
Constructn Method:				Owner:	
Elevation (m):				County:	OTTAWA
Elevatn Reliability:				Lot:	
Depth to Bedrock:				Concession:	

Map Key	Number of Records	Direction/ Distance (m)	Elev/Diff (m)	Site	DB
Well Depth: Overburden/Bedrock: Pump Rate: Static Water Level: Clear/Cloudy: Municipality: Site Info:		NEPEAN TOWNSHIP		Concession Name: Easting NAD83: Northing NAD83: Zone: UTM Reliability:	
PDF URL (Map):					
<u>Additional Detail(s) (Map)</u>					
Well Completed Date: Year Completed: Depth (m): Latitude: Longitude: Path:		2017/05/26 2017 45.4034734271495 -75.7057486180061			
<u>Bore Hole Information</u>					
Bore Hole ID: DP2BR: Spatial Status: Code OB: Code OB Desc: Open Hole: Cluster Kind: Date Completed: Remarks: Elevrc Desc: Location Source Date: Improvement Location Source: Improvement Location Method: Source Revision Comment: Supplier Comment:		1006677688		Elevation: Elevrc: Zone: East83: North83: Org CS: UTMRC: UTMRC Desc: Location Method:	
				18 444768.00 5028015.00 UTM83 4 margin of error : 30 m - 100 m wwr	
<u>Annular Space/Abandonment Sealing Record</u>					
Plug ID: Layer: Plug From: Plug To: Plug Depth UOM:		1006807537 1 0.0 1.0 ft			
<u>Annular Space/Abandonment Sealing Record</u>					
Plug ID: Layer: Plug From: Plug To: Plug Depth UOM:		1006807538 2 1.0 2.0 ft			
<u>Annular Space/Abandonment Sealing Record</u>					
Plug ID: Layer: Plug From: Plug To:		1006807539 3 2.0 22.0			

Map Key	Number of Records	Direction/ Distance (m)	Elev/Diff (m)	Site	DB
----------------	--------------------------	--------------------------------	----------------------	-------------	-----------

Plug Depth UOM: ft

Method of Construction & Well Use

Method Construction ID: 1006807536
Method Construction Code:
Method Construction:
Other Method Construction:

Pipe Information

Pipe ID: 1006807530
Casing No: 0
Comment:
Alt Name:

Construction Record - Casing

Casing ID: 1006807534
Layer: 1
Material: 5
Open Hole or Material: PLASTIC
Depth From: 0.0
Depth To: 12.0
Casing Diameter: 1.6100000143051147
Casing Diameter UOM: inch
Casing Depth UOM: ft

Construction Record - Screen

Screen ID: 1006807535
Layer: 1
Slot: 10
Screen Top Depth: 12.0
Screen End Depth: 22.0
Screen Material: 5
Screen Depth UOM: ft
Screen Diameter UOM: inch
Screen Diameter: 1.909999966621399

Water Details

Water ID: 1006807533
Layer:
Kind Code:
Kind:
Water Found Depth:
Water Found Depth UOM: ft

Hole Diameter

Hole ID: 1006807532
Diameter:
Depth From:
Depth To:
Hole Depth UOM: ft
Hole Diameter UOM: inch

Links

Map Key	Number of Records	Direction/ Distance (m)	Elev/Diff (m)	Site	DB
Bore Hole ID:	1006677688			Tag No:	
Depth M:				Contractor:	7241
Year Completed:	2017			Path:	729\7291268.pdf
Well Completed Dt:	2017/05/26			Latitude:	45.4034734271495
Audit No:	Z247742			Longitude:	-75.7057486180061

<u>73</u>	1 of 1	ESE/166.4	77.9 / 2.15	ON	BORE
Borehole ID:	847525			Inclin FLG:	No
OGF ID:	215589182			SP Status:	Initial Entry
Status:	Decommissioned			Surv Elev:	No
Type:	Borehole			Piezometer:	No
Use:	Geotechnical/Geological Investigation			Primary Name:	
Completion Date:	05-SEP-1961			Municipality:	
Static Water Level:				Lot:	LOT 40
Primary Water Use:				Township:	NEPEAN
Sec. Water Use:				Latitude DD:	45.404441
Total Depth m:	2.1			Longitude DD:	-75.702157
Depth Ref:	Ground Surface			UTM Zone:	18
Depth Elev:				Easting:	445050
Drill Method:	Power auger			Northing:	5028120
Orig Ground Elev m:	71.4			Location Accuracy:	
Elev Reliabil Note:				Accuracy:	Within 10 metres
DEM Ground Elev m:	71.9				
Concession:	CON 1 ON OTTAWA RIVER				
Location D:					
Survey D:					
Comments:					

Borehole Geology Stratum

Geology Stratum ID:	6557828			Mat Consistency:	
Top Depth:	0			Material Moisture:	
Bottom Depth:	1.2			Material Texture:	
Material Color:				Non Geo Mat Type:	Brick
Material 1:	Fill			Geologic Formation:	
Material 2:	Sand			Geologic Group:	
Material 3:	Topsoil			Geologic Period:	
Material 4:	Gravel			Depositional Gen:	
Gsc Material Description:					
Stratum Description:	FILL SAND TOPSOIL ASH GRAVEL BRICK STONES **Note: Many records provided by the department have a truncated [Stratum Description] field.				

Geology Stratum ID:	6557829			Mat Consistency:	
Top Depth:	1.2			Material Moisture:	
Bottom Depth:	2.1			Material Texture:	
Material Color:				Non Geo Mat Type:	
Material 1:	Till			Geologic Formation:	
Material 2:	Boulders			Geologic Group:	
Material 3:				Geologic Period:	
Material 4:				Depositional Gen:	
Gsc Material Description:					
Stratum Description:	BOULDERS IN TILL **Note: Many records provided by the department have a truncated [Stratum Description] field.				

<u>74</u>	1 of 1	ENE/168.0	76.8 / 1.07	535 Bronson Ave Ottawa ON	SPL
Ref No:	3625-7VCS3M			Discharger Report:	
Site No:				Material Group:	
Incident Dt:				Health/Env Conseq:	

Map Key	Number of Records	Direction/ Distance (m)	Elev/Diff (m)	Site	DB
Year:				Client Type:	
Incident Cause:	Tank (Underground) Leak			Sector Type:	Transport Truck
Incident Event:				Agency Involved:	
Contaminant Code:				Nearest Watercourse:	
Contaminant Name:	DIESEL FUEL			Site Address:	
Contaminant Limit 1:				Site District Office:	
Contam Limit Freq 1:				Site Postal Code:	
Contaminant UN No 1:				Site Region:	
Environment Impact:	Not Anticipated			Site Municipality:	Ottawa
Nature of Impact:	Soil Contamination			Site Lot:	
Receiving Medium:				Site Conc:	
Receiving Env:				Northing:	
MOE Response:	Priority Field Response (ERP Callout)			Easting:	
Dt MOE Arvl on Scn:				Site Geo Ref Accu:	
MOE Reported Dt:	8/28/2009			Site Map Datum:	
Dt Document Closed:				SAC Action Class:	Pollution Incident Reports (PIRs) and ¿Other¿ calls
Incident Reason:	Spill			Source Type:	
Site Name:	Drummond Fuels<UNOFFICIAL>				
Site County/District:					
Site Geo Ref Meth:					
Incident Summary:	Drummond Fuels: 10L Diesel to asphalt, cln				
Contaminant Qty:	10 L				

75	1 of 1	W/168.4	72.0 / -3.71	54 LAWSON ST Ottawa ON	WWIS
Well ID:	7239791			Flowing (Y/N):	
Construction Date:				Flow Rate:	
Use 1st:	Monitoring and Test Hole			Data Entry Status:	
Use 2nd:	0			Data Src:	
Final Well Status:	Test Hole			Date Received:	09-Apr-2015 00:00:00
Water Type:				Selected Flag:	TRUE
Casing Material:				Abandonment Rec:	
Audit No:	Z201431			Contractor:	7241
Tag:	A175664			Form Version:	7
Constructn Method:				Owner:	
Elevation (m):				County:	OTTAWA
Elevatn Reliabilty:				Lot:	
Depth to Bedrock:				Concession:	
Well Depth:				Concession Name:	
Overburden/Bedrock:				Easting NAD83:	
Pump Rate:				Northing NAD83:	
Static Water Level:				Zone:	
Clear/Cloudy:				UTM Reliability:	
Municipality:	OTTAWA CITY				
Site Info:					
PDF URL (Map):					
<u>Additional Detail(s) (Map)</u>					
Well Completed Date:	2015/03/20				
Year Completed:	2015				
Depth (m):	9.14				
Latitude:	45.4051393996024				
Longitude:	-75.7070855255306				
Path:					
<u>Bore Hole Information</u>					
Bore Hole ID:	1005322480			Elevation:	

Map Key	Number of Records	Direction/ Distance (m)	Elev/Diff (m)	Site	DB
DP2BR:				Elevrc:	
Spatial Status:				Zone:	18
Code OB:				East83:	444665.00
Code OB Desc:				North83:	5028201.00
Open Hole:				Org CS:	UTM83
Cluster Kind:				UTMRC:	4
Date Completed:	20-Mar-2015 00:00:00			UTMRC Desc:	margin of error : 30 m - 100 m
Remarks:				Location Method:	wwr
Elevrc Desc:					
Location Source Date:					
Improvement Location Source:					
Improvement Location Method:					
Source Revision Comment:					
Supplier Comment:					

Overburden and Bedrock

Materials Interval

Formation ID: 1005576426
Layer: 2
Color: 6
General Color: BROWN
Mat1: 28
Most Common Material: SAND
Mat2: 01
Mat2 Desc: FILL
Mat3: 85
Mat3 Desc: SOFT
Formation Top Depth: 0.3100000023841858
Formation End Depth: 1.5199999809265137
Formation End Depth UOM: m

Overburden and Bedrock

Materials Interval

Formation ID: 1005576427
Layer: 3
Color: 2
General Color: GREY
Mat1: 15
Most Common Material: LIMESTONE
Mat2: 17
Mat2 Desc: SHALE
Mat3: 74
Mat3 Desc: LAYERED
Formation Top Depth: 1.5199999809265137
Formation End Depth: 9.140000343322754
Formation End Depth UOM: m

Overburden and Bedrock

Materials Interval

Formation ID: 1005576425
Layer: 1
Color: 8
General Color: BLACK
Mat1: 11
Most Common Material: GRAVEL
Mat2: 66
Mat2 Desc: DENSE
Mat3:
Mat3 Desc:
Formation Top Depth: 0.0

Map Key	Number of Records	Direction/ Distance (m)	Elev/Diff (m)	Site	DB
Formation End Depth:		0.3100000023841858			
Formation End Depth UOM:		m			
<u>Annular Space/Abandonment Sealing Record</u>					
Plug ID:		1005576437			
Layer:		2			
Plug From:		0.3100000023841858			
Plug To:		2.740000009536743			
Plug Depth UOM:		m			
<u>Annular Space/Abandonment Sealing Record</u>					
Plug ID:		1005576436			
Layer:		1			
Plug From:		0.0			
Plug To:		0.3100000023841858			
Plug Depth UOM:		m			
<u>Annular Space/Abandonment Sealing Record</u>					
Plug ID:		1005576438			
Layer:		3			
Plug From:		2.740000009536743			
Plug To:		9.140000343322754			
Plug Depth UOM:		m			
<u>Method of Construction & Well Use</u>					
Method Construction ID:		1005576435			
Method Construction Code:		D			
Method Construction:		Direct Push			
Other Method Construction:					
<u>Pipe Information</u>					
Pipe ID:		1005576424			
Casing No:		0			
Comment:					
Alt Name:					
<u>Construction Record - Casing</u>					
Casing ID:		1005576431			
Layer:		1			
Material:		5			
Open Hole or Material:		PLASTIC			
Depth From:		0.0			
Depth To:		3.0999999046325684			
Casing Diameter:		4.03000020980835			
Casing Diameter UOM:		cm			
Casing Depth UOM:		m			
<u>Construction Record - Screen</u>					
Screen ID:		1005576432			

Map Key	Number of Records	Direction/ Distance (m)	Elev/Diff (m)	Site	DB
Layer:		1			
Slot:		10			
Screen Top Depth:		3.0999999046325684			
Screen End Depth:		9.140000343322754			
Screen Material:		5			
Screen Depth UOM:		m			
Screen Diameter UOM:		cm			
Screen Diameter:		4.820000171661377			

Water Details

Water ID: 1005576430
 Layer:
 Kind Code:
 Kind:
 Water Found Depth:
 Water Found Depth UOM: m

Hole Diameter

Hole ID: 1005576429
 Diameter: 7.619999885559082
 Depth From: 1.8200000524520874
 Depth To: 9.140000343322754
 Hole Depth UOM: m
 Hole Diameter UOM: cm

Hole Diameter

Hole ID: 1005576428
 Diameter: 11.430000305175781
 Depth From: 0.0
 Depth To: 1.8200000524520874
 Hole Depth UOM: m
 Hole Diameter UOM: cm

Links

Bore Hole ID:	1005322480	Tag No:	A175664
Depth M:	9.14	Contractor:	7241
Year Completed:	2015	Path:	723\7239791.pdf
Well Completed Dt:	2015/03/20	Latitude:	45.4051393996024
Audit No:	Z201431	Longitude:	-75.7070855255306

[76](#) 1 of 1 NW/176.6 74.9 / -0.86 774 Gladstone Ave
Ottawa ON K1R **EHS**

Order No:	21032600429	Nearest Intersection:	
Status:	C	Municipality:	
Report Type:	Standard Report	Client Prov/State:	ON
Report Date:	31-MAR-21	Search Radius (km):	.25
Date Received:	26-MAR-21	X:	-75.7061445
Previous Site Name:		Y:	45.4065834
Lot/Building Size:			
Additional Info Ordered:	Fire Insur. Maps and/or Site Plans		

[77](#) 1 of 1 NW/177.1 75.9 / 0.18 163 Bell Street North
Ottawa ON K1R 7E1 **EHS**

Order No: 21042900001 Nearest Intersection:

Map Key	Number of Records	Direction/ Distance (m)	Elev/Diff (m)	Site	DB
Status:	C			Municipality:	
Report Type:	Standard Select Report			Client Prov/State:	ON
Report Date:	30-APR-21			Search Radius (km):	.25
Date Received:	29-APR-21			X:	-75.705678
Previous Site Name:				Y:	45.4067476
Lot/Building Size:					
Additional Info Ordered:	Fire Insur. Maps and/or Site Plans; Title Searches; Topographic Maps				

<u>78</u>	1 of 1	E/177.4	77.9 / 2.15	ON	BORE
Borehole ID:	847422			Inclin FLG:	No
OGF ID:	215589081			SP Status:	Initial Entry
Status:	Decommissioned			Surv Elev:	No
Type:	Borehole			Piezometer:	No
Use:	Geotechnical/Geological Investigation			Primary Name:	
Completion Date:	10-MAY-1961			Municipality:	
Static Water Level:	1.1			Lot:	ROAD
Primary Water Use:				Township:	NEPEAN
Sec. Water Use:				Latitude DD:	45.404694
Total Depth m:	8.5			Longitude DD:	-75.701943
Depth Ref:	Ground Surface			UTM Zone:	18
Depth Elev:				Easting:	445067
Drill Method:	Diamond Drill			Northing:	5028148
Orig Ground Elev m:	71.1			Location Accuracy:	
Elev Reliabil Note:				Accuracy:	Within 10 metres
DEM Ground Elev m:	73.8				
Concession:					
Location D:					
Survey D:					
Comments:					

Borehole Geology Stratum

Geology Stratum ID:	6557455	Mat Consistency:	Compact
Top Depth:	.5	Material Moisture:	
Bottom Depth:	1.2	Material Texture:	
Material Color:	Grey	Non Geo Mat Type:	
Material 1:	Sand	Geologic Formation:	
Material 2:		Geologic Group:	
Material 3:		Geologic Period:	
Material 4:		Depositional Gen:	
Gsc Material Description:			
Stratum Description:	COMPACT TO DENSE GREY-BROWN FINE TO MEDIUM SAND **Note: Many records provided by the department have a truncated [Stratum Description] field.		

Geology Stratum ID:	6557457	Mat Consistency:	
Top Depth:	2	Material Moisture:	
Bottom Depth:	8.5	Material Texture:	
Material Color:	Dark	Non Geo Mat Type:	
Material 1:	Bedrock	Geologic Formation:	
Material 2:	Limestone	Geologic Group:	
Material 3:		Geologic Period:	
Material 4:		Depositional Gen:	
Gsc Material Description:			
Stratum Description:	SOUND DARK GREY LIMESTONE BEDROCK **Note: Many records provided by the department have a truncated [Stratum Description] field.		

Geology Stratum ID:	6557456	Mat Consistency:	Very Dense
Top Depth:	1.2	Material Moisture:	
Bottom Depth:	2	Material Texture:	
Material Color:	Brown-Grey	Non Geo Mat Type:	
Material 1:	Sand	Geologic Formation:	

Map Key	Number of Records	Direction/ Distance (m)	Elev/Diff (m)	Site	DB
Material 2:	Silt			Geologic Group:	
Material 3:	Gravel			Geologic Period:	
Material 4:				Depositional Gen:	
Gsc Material Description:					
Stratum Description:	VERY DENSE GREY-BROWN SILTY SAND WITH SOME GRAVEL **Note: Many records provided by the department have a truncated [Stratum Description] field.				
Geology Stratum ID:	6557454			Mat Consistency:	Compact
Top Depth:	0			Material Moisture:	
Bottom Depth:	.5			Material Texture:	
Material Color:	Dark			Non Geo Mat Type:	
Material 1:	Sand			Geologic Formation:	
Material 2:	Fill			Geologic Group:	
Material 3:				Geologic Period:	
Material 4:				Depositional Gen:	
Gsc Material Description:					
Stratum Description:	COMPACT DARK BROWN SAND AND RUBBLE FILL **Note: Many records provided by the department have a truncated [Stratum Description] field.				

[79](#) 1 of 1 **NNE/177.6** **76.8 / 1.04** **492 BRONSON AVE. 492/496** **OTTAWA ON** **WWIS**

Well ID:	7226545	Flowing (Y/N):	
Construction Date:		Flow Rate:	
Use 1st:	Monitoring	Data Entry Status:	
Use 2nd:		Data Src:	
Final Well Status:	Observation Wells	Date Received:	02-Sep-2014 00:00:00
Water Type:		Selected Flag:	TRUE
Casing Material:		Abandonment Rec:	
Audit No:	Z180581	Contractor:	1844
Tag:	A147981	Form Version:	7
Constructn Method:		Owner:	
Elevation (m):		County:	OTTAWA
Elevatn Reliabilty:		Lot:	
Depth to Bedrock:		Concession:	
Well Depth:		Concession Name:	
Overburden/Bedrock:		Easting NAD83:	
Pump Rate:		Northing NAD83:	
Static Water Level:		Zone:	
Clear/Cloudy:		UTM Reliability:	
Municipality:	NEPEAN TOWNSHIP		
Site Info:			

PDF URL (Map):

Additional Detail(s) (Map)

Well Completed Date:	2014/05/13
Year Completed:	2014
Depth (m):	4.6
Latitude:	45.4069151138914
Longitude:	-75.7037724453864
Path:	

Bore Hole Information

Bore Hole ID:	1005109520	Elevation:	
DP2BR:		Elevrc:	
Spatial Status:		Zone:	18
Code OB:		East83:	444926.00
Code OB Desc:		North83:	5028396.00
Open Hole:		Org CS:	UTM83
Cluster Kind:		UTMRC:	4

Map Key	Number of Records	Direction/ Distance (m)	Elev/Diff (m)	Site	DB
Date Completed:	13-May-2014 00:00:00			UTMRC Desc:	margin of error : 30 m - 100 m
Remarks:				Location Method:	wwr
Elevrc Desc:					
Location Source Date:					
Improvement Location Source:					
Improvement Location Method:					
Source Revision Comment:					
Supplier Comment:					

Overburden and Bedrock
Materials Interval

Formation ID: 1005245333
Layer: 1
Color: 2
General Color: GREY
Mat1: 11
Most Common Material: GRAVEL
Mat2:
Mat2 Desc:
Mat3:
Mat3 Desc:
Formation Top Depth: 0.0
Formation End Depth: 0.949999988079071
Formation End Depth UOM: m

Overburden and Bedrock
Materials Interval

Formation ID: 1005245335
Layer: 3
Color: 8
General Color: BLACK
Mat1: 15
Most Common Material: LIMESTONE
Mat2:
Mat2 Desc:
Mat3:
Mat3 Desc:
Formation Top Depth: 1.4500000476837158
Formation End Depth: 4.599999904632568
Formation End Depth UOM: m

Overburden and Bedrock
Materials Interval

Formation ID: 1005245334
Layer: 2
Color: 6
General Color: BROWN
Mat1: 06
Most Common Material: SILT
Mat2: 11
Mat2 Desc: GRAVEL
Mat3: 68
Mat3 Desc: DRY
Formation Top Depth: 0.949999988079071
Formation End Depth: 1.4500000476837158
Formation End Depth UOM: m

Annular Space/Abandonment
Sealing Record

Map Key	Number of Records	Direction/ Distance (m)	Elev/Diff (m)	Site	DB
Plug ID:		1005245342			
Layer:		1			
Plug From:		0.30000001192092896			
Plug To:		1.600000023841858			
Plug Depth UOM:		m			
<u>Method of Construction & Well Use</u>					
Method Construction ID:		1005245341			
Method Construction Code:		B			
Method Construction:		Other Method			
Other Method Construction:		HSA/DIAMOND			
<u>Pipe Information</u>					
Pipe ID:		1005245332			
Casing No:		0			
Comment:					
Alt Name:					
<u>Construction Record - Casing</u>					
Casing ID:		1005245338			
Layer:		1			
Material:		5			
Open Hole or Material:		PLASTIC			
Depth From:		0.10000000149011612			
Depth To:		1.7000000476837158			
Casing Diameter:		5.079999923706055			
Casing Diameter UOM:		cm			
Casing Depth UOM:		m			
<u>Construction Record - Screen</u>					
Screen ID:		1005245339			
Layer:		1			
Slot:		10			
Screen Top Depth:		1.7000000476837158			
Screen End Depth:		4.599999904632568			
Screen Material:		5			
Screen Depth UOM:		m			
Screen Diameter UOM:		cm			
Screen Diameter:		5.860000133514404			
<u>Water Details</u>					
Water ID:		1005245337			
Layer:		1			
Kind Code:					
Kind:					
Water Found Depth:		2.4000000953674316			
Water Found Depth UOM:		m			
<u>Hole Diameter</u>					
Hole ID:		1005245336			
Diameter:					
Depth From:					
Depth To:					

Map Key	Number of Records	Direction/ Distance (m)	Elev/Diff (m)	Site	DB
Hole Depth UOM:		m			
Hole Diameter UOM:		cm			
Links					
Bore Hole ID:	1005109520			Tag No:	A147981
Depth M:	4.6			Contractor:	1844
Year Completed:	2014			Path:	722\7226545.pdf
Well Completed Dt:	2014/05/13			Latitude:	45.4069151138914
Audit No:	Z180581			Longitude:	-75.7037724453864
80	1 of 1	W/177.6	71.9 / -3.87	54 Louisa St Ottawa ON K1R6Y8	EHS
Order No:	20140624011			Nearest Intersection:	
Status:	C			Municipality:	
Report Type:	Custom Report			Client Prov/State:	ON
Report Date:	27-JUN-14			Search Radius (km):	.25
Date Received:	24-JUN-14			X:	-75.707182
Previous Site Name:				Y:	45.404997
Lot/Building Size:					
Additional Info Ordered:					
81	1 of 1	NW/179.1	75.9 / 0.18	Quickie Convenience 163 Bell Street N Ottawa ON K1R 7E1	GEN
Generator No:	ON6964109			Status:	Registered
SIC Code:				Co Admin:	
SIC Description:				Choice of Contact:	
Approval Years:	As of Nov 2021			Phone No Admin:	
PO Box No:				Contam. Facility:	
Country:	Canada			MHSW Facility:	
Detail(s)					
Waste Class:	221 L				
Waste Class Desc:	Light fuels				
82	1 of 1	NNW/182.3	75.9 / 0.15	SCOTTY'S AUTO BODY LIMITED 758 GLADSTONE AVE OTTAWA ON K1R 6X5	EASR
Approval No:	R-010-8110100348			MOE District:	Ottawa
Status:	REGISTERED			Municipality:	OTTAWA
Date:	2017-03-24			Latitude:	45.40694444
Record Type:	EASR			Longitude:	-75.70555556
Link Source:	MOFA			Geometry X:	
Project Type:	Air Emissions			Geometry Y:	
Full Address:					
Approval Type:	EASR-Air Emissions				
SWP Area Name:	Rideau Valley				
PDF URL:					
PDF Site Location:					
83	1 of 1	W/182.9	72.0 / -3.76	51 LOUISA OTTAWA ON	WWIS
Well ID:	7226960			Flowing (Y/N):	

Map Key	Number of Records	Direction/ Distance (m)	Elev/Diff (m)	Site	DB
Construction Date:				Flow Rate:	
Use 1st:	Monitoring and Test Hole			Data Entry Status:	
Use 2nd:	0			Data Src:	
Final Well Status:	Test Hole			Date Received:	08-Sep-2014 00:00:00
Water Type:				Selected Flag:	TRUE
Casing Material:				Abandonment Rec:	
Audit No:	Z188246			Contractor:	7241
Tag:	A165746			Form Version:	7
Constructn Method:				Owner:	
Elevation (m):				County:	OTTAWA
Elevatn Reliabilty:				Lot:	
Depth to Bedrock:				Concession:	
Well Depth:				Concession Name:	
Overburden/Bedrock:				Easting NAD83:	
Pump Rate:				Northing NAD83:	
Static Water Level:				Zone:	
Clear/Cloudy:				UTM Reliability:	
Municipality:	NEPEAN TOWNSHIP				
Site Info:					

PDF URL (Map): https://d2khazk8e83rdv.cloudfront.net/moe_mapping/downloads/2Water/Wells_pdfs/722\7226960.pdf

Additional Detail(s) (Map)

Well Completed Date: 2014/07/25
Year Completed: 2014
Depth (m): 4.88
Latitude: 45.4049404371173
Longitude: -75.7072363820902
Path: 722\7226960.pdf

Bore Hole Information

Bore Hole ID:	1005117989	Elevation:	
DP2BR:		Elevrc:	
Spatial Status:		Zone:	18
Code OB:		East83:	444653.00
Code OB Desc:		North83:	5028179.00
Open Hole:		Org CS:	UTM83
Cluster Kind:		UTMRC:	4
Date Completed:	25-Jul-2014 00:00:00	UTMRC Desc:	margin of error : 30 m - 100 m
Remarks:		Location Method:	wwr
Elevrc Desc:			
Location Source Date:			
Improvement Location Source:			
Improvement Location Method:			
Source Revision Comment:			
Supplier Comment:			

Overburden and Bedrock

Materials Interval

Formation ID: 1005328768
Layer: 3
Color: 2
General Color: GREY
Mat1: 17
Most Common Material: SHALE
Mat2:
Mat2 Desc:
Mat3: 73
Mat3 Desc: HARD
Formation Top Depth: 1.5

Map Key	Number of Records	Direction/ Distance (m)	Elev/Diff (m)	Site	DB
Formation End Depth:		4.880000114440918			
Formation End Depth UOM:		m			
<u>Overburden and Bedrock Materials Interval</u>					
Formation ID:		1005328767			
Layer:		2			
Color:		6			
General Color:		BROWN			
Mat1:		01			
Most Common Material:		FILL			
Mat2:		11			
Mat2 Desc:		GRAVEL			
Mat3:		85			
Mat3 Desc:		SOFT			
Formation Top Depth:		0.3100000023841858			
Formation End Depth:		1.5			
Formation End Depth UOM:		m			
<u>Overburden and Bedrock Materials Interval</u>					
Formation ID:		1005328766			
Layer:		1			
Color:		8			
General Color:		BLACK			
Mat1:		11			
Most Common Material:		GRAVEL			
Mat2:		85			
Mat2 Desc:		SOFT			
Mat3:					
Mat3 Desc:					
Formation Top Depth:		0.0			
Formation End Depth:		0.3100000023841858			
Formation End Depth UOM:		m			
<u>Annular Space/Abandonment Sealing Record</u>					
Plug ID:		1005328779			
Layer:		2			
Plug From:		0.3100000023841858			
Plug To:		1.5			
Plug Depth UOM:		m			
<u>Annular Space/Abandonment Sealing Record</u>					
Plug ID:		1005328780			
Layer:		3			
Plug From:		1.5			
Plug To:		4.880000114440918			
Plug Depth UOM:		m			
<u>Annular Space/Abandonment Sealing Record</u>					
Plug ID:		1005328778			
Layer:		1			
Plug From:		0.0			
Plug To:		0.3100000023841858			

Map Key	Number of Records	Direction/ Distance (m)	Elev/Diff (m)	Site	DB
Plug Depth UOM:		m			
<u>Method of Construction & Well Use</u>					
Method Construction ID:		1005328777			
Method Construction Code:		D			
Method Construction:		Direct Push			
Other Method Construction:					
<u>Pipe Information</u>					
Pipe ID:		1005328765			
Casing No:		0			
Comment:					
Alt Name:					
<u>Construction Record - Casing</u>					
Casing ID:		1005328772			
Layer:		1			
Material:		5			
Open Hole or Material:		PLASTIC			
Depth From:		0.0			
Depth To:		1.8300000429153442			
Casing Diameter:		3.450000047683716			
Casing Diameter UOM:		cm			
Casing Depth UOM:		m			
<u>Construction Record - Casing</u>					
Casing ID:		1005328773			
Layer:		2			
Material:					
Open Hole or Material:					
Depth From:					
Depth To:					
Casing Diameter:					
Casing Diameter UOM:		cm			
Casing Depth UOM:		m			
<u>Construction Record - Screen</u>					
Screen ID:		1005328774			
Layer:		1			
Slot:		10			
Screen Top Depth:		1.8300000429153442			
Screen End Depth:		4.880000114440918			
Screen Material:		5			
Screen Depth UOM:		m			
Screen Diameter UOM:		cm			
Screen Diameter:		4.210000038146973			
<u>Water Details</u>					
Water ID:		1005328771			
Layer:					
Kind Code:					
Kind:					
Water Found Depth:					
Water Found Depth UOM:		m			

Map Key	Number of Records	Direction/ Distance (m)	Elev/Diff (m)	Site	DB
---------	-------------------	----------------------------	------------------	------	----

Hole Diameter

Hole ID: 1005328769
Diameter: 0.25
Depth From: 0.0
Depth To: 1.2200000286102295
Hole Depth UOM: m
Hole Diameter UOM: cm

Hole Diameter

Hole ID: 1005328770
Diameter: 5.710000038146973
Depth From: 1.2200000286102295
Depth To: 4.880000114440918
Hole Depth UOM: m
Hole Diameter UOM: cm

Links

Bore Hole ID:	1005117989	Tag No:	A165746
Depth M:	4.88	Contractor:	7241
Year Completed:	2014	Path:	722\7226960.pdf
Well Completed Dt:	2014/07/25	Latitude:	45.4049404371173
Audit No:	Z188246	Longitude:	-75.7072363820902

<u>84</u>	1 of 1	WNW/183.2	73.9 / -1.85	SAMIA BARAKE, MICHEL BARAKE 169 LEBRETON ST N OTTAWA ON K1R 7H7	EASR
------------------	---------------	------------------	---------------------	--	-------------

Approval No:	R-001-8609488231	MOE District:	Ottawa
Status:	REGISTERED	Municipality:	OTTAWA
Date:	2016-07-08	Latitude:	45.40638889
Record Type:	EASR	Longitude:	-75.70722222
Link Source:	MOFA	Geometry X:	
Project Type:	Automotive Refinishing Facility	Geometry Y:	
Full Address:			
Approval Type:	EASR-Automotive Refinishing Facility		
SWP Area Name:	Rideau Valley		
PDF URL:			
PDF Site Location:			

<u>85</u>	1 of 1	E/183.9	77.6 / 1.84	ON	BORE
------------------	---------------	----------------	--------------------	-----------	-------------

Borehole ID:	847421	Inclin FLG:	No
OGF ID:	215589080	SP Status:	Initial Entry
Status:	Decommissioned	Surv Elev:	No
Type:	Borehole	Piezometer:	No
Use:	Geotechnical/Geological Investigation	Primary Name:	
Completion Date:	27-MAR-1961	Municipality:	
Static Water Level:	1.6	Lot:	LOT F
Primary Water Use:		Township:	NEPEAN
Sec. Water Use:		Latitude DD:	45.4051
Total Depth m:	7.1	Longitude DD:	-75.701871
Depth Ref:	Ground Surface	UTM Zone:	18
Depth Elev:		Easting:	445073
Drill Method:	Diamond Drill	Northing:	5028193
Orig Ground Elev m:	69.4	Location Accuracy:	
Elev Reliabil Note:		Accuracy:	Within 10 metres

Map Key	Number of Records	Direction/ Distance (m)	Elev/Diff (m)	Site	DB
DEM Ground Elev m:	73.2				
Concession:		BROKEN FRONT C			
Location D:					
Survey D:					
Comments:					
<u>Borehole Geology Stratum</u>					
Geology Stratum ID:	6557451			Mat Consistency:	Compact
Top Depth:	0			Material Moisture:	
Bottom Depth:	.5			Material Texture:	
Material Color:	Dark			Non Geo Mat Type:	
Material 1:	Fill			Geologic Formation:	
Material 2:	Sand			Geologic Group:	
Material 3:				Geologic Period:	
Material 4:				Depositional Gen:	
Gsc Material Description:					
Stratum Description:		COMPACT DARK BROWN SANDY FILL **Note: Many records provided by the department have a truncated [Stratum Description] field.			
Geology Stratum ID:	6557452			Mat Consistency:	Compact
Top Depth:	.5			Material Moisture:	
Bottom Depth:	1			Material Texture:	Fine to Medium
Material Color:	Brown-Grey			Non Geo Mat Type:	
Material 1:	Sand			Geologic Formation:	
Material 2:				Geologic Group:	
Material 3:				Geologic Period:	
Material 4:				Depositional Gen:	
Gsc Material Description:					
Stratum Description:		COMPACT TO DENSE GREY-BROWN FINE TO MEDIUM SAND **Note: Many records provided by the department have a truncated [Stratum Description] field.			
Geology Stratum ID:	6557453			Mat Consistency:	
Top Depth:	1			Material Moisture:	
Bottom Depth:	7.1			Material Texture:	
Material Color:	Dark			Non Geo Mat Type:	
Material 1:	Bedrock			Geologic Formation:	
Material 2:	Limestone			Geologic Group:	
Material 3:				Geologic Period:	
Material 4:				Depositional Gen:	
Gsc Material Description:					
Stratum Description:		SOUND DARK GREY LIMESTONE BEDROCK **Note: Many records provided by the department have a truncated [Stratum Description] field.			

86	1 of 1	W/184.4	71.9 / -3.87	411 ARLINFTON RD. OTTAWA ON	WWIS
Well ID:	7226959			Flowing (Y/N):	
Construction Date:				Flow Rate:	
Use 1st:	Monitoring and Test Hole			Data Entry Status:	
Use 2nd:	0			Data Src:	
Final Well Status:	Test Hole			Date Received:	08-Sep-2014 00:00:00
Water Type:				Selected Flag:	TRUE
Casing Material:				Abandonment Rec:	
Audit No:	Z188247			Contractor:	7241
Tag:	A164745			Form Version:	7
Constructn Method:				Owner:	
Elevation (m):				County:	OTTAWA
Elevatn Reliability:				Lot:	
Depth to Bedrock:				Concession:	
Well Depth:				Concession Name:	
Overburden/Bedrock:				Easting NAD83:	
Pump Rate:				Northing NAD83:	
Static Water Level:				Zone:	

Map Key	Number of Records	Direction/ Distance (m)	Elev/Diff (m)	Site	DB
Clear/Cloudy:				UTM Reliability:	
Municipality:		NEPEAN TOWNSHIP			
Site Info:					
PDF URL (Map):		https://d2khazk8e83rdv.cloudfront.net/moe_mapping/downloads/2Water/Wells_pdfs/722\7226959.pdf			
<u>Additional Detail(s) (Map)</u>					
Well Completed Date:		2014/07/25			
Year Completed:		2014			
Depth (m):		5.49			
Latitude:		45.4047965857567			
Longitude:		-75.7072090306463			
Path:		722\7226959.pdf			
<u>Bore Hole Information</u>					
Bore Hole ID:	1005117986			Elevation:	
DP2BR:				Elevrc:	
Spatial Status:				Zone:	18
Code OB:				East83:	444655.00
Code OB Desc:				North83:	5028163.00
Open Hole:				Org CS:	UTM83
Cluster Kind:				UTMRC:	4
Date Completed:	25-Jul-2014 00:00:00			UTMRC Desc:	margin of error : 30 m - 100 m
Remarks:				Location Method:	wwr
Elevrc Desc:					
Location Source Date:					
Improvement Location Source:					
Improvement Location Method:					
Source Revision Comment:					
Supplier Comment:					
<u>Overburden and Bedrock</u>					
<u>Materials Interval</u>					
Formation ID:	1005328751				
Layer:	1				
Color:	8				
General Color:	BLACK				
Mat1:	11				
Most Common Material:	GRAVEL				
Mat2:	85				
Mat2 Desc:	SOFT				
Mat3:					
Mat3 Desc:					
Formation Top Depth:	0.0				
Formation End Depth:	0.3100000023841858				
Formation End Depth UOM:	m				
<u>Overburden and Bedrock</u>					
<u>Materials Interval</u>					
Formation ID:	1005328752				
Layer:	2				
Color:	6				
General Color:	BROWN				
Mat1:	01				
Most Common Material:	FILL				
Mat2:	11				
Mat2 Desc:	GRAVEL				
Mat3:	85				

Map Key	Number of Records	Direction/ Distance (m)	Elev/Diff (m)	Site	DB
Mat3 Desc:		SOFT			
Formation Top Depth:		0.3100000023841858			
Formation End Depth:		1.5			
Formation End Depth UOM:		m			
<u>Overburden and Bedrock Materials Interval</u>					
Formation ID:		1005328753			
Layer:		3			
Color:		2			
General Color:		GREY			
Mat1:		17			
Most Common Material:		SHALE			
Mat2:					
Mat2 Desc:					
Mat3:		73			
Mat3 Desc:		HARD			
Formation Top Depth:		1.5			
Formation End Depth:		5.489999771118164			
Formation End Depth UOM:		m			
<u>Annular Space/Abandonment Sealing Record</u>					
Plug ID:		1005328763			
Layer:		2			
Plug From:		0.3100000023841858			
Plug To:		2.130000114440918			
Plug Depth UOM:		m			
<u>Annular Space/Abandonment Sealing Record</u>					
Plug ID:		1005328764			
Layer:		3			
Plug From:		2.130000114440918			
Plug To:		5.489999771118164			
Plug Depth UOM:		m			
<u>Annular Space/Abandonment Sealing Record</u>					
Plug ID:		1005328762			
Layer:		1			
Plug From:		0.0			
Plug To:		0.3100000023841858			
Plug Depth UOM:		m			
<u>Method of Construction & Well Use</u>					
Method Construction ID:		1005328761			
Method Construction Code:		D			
Method Construction:		Direct Push			
Other Method Construction:					
<u>Pipe Information</u>					
Pipe ID:		1005328750			
Casing No:		0			

Map Key	Number of Records	Direction/ Distance (m)	Elev/Diff (m)	Site	DB
Comment:					
Alt Name:					
<u>Construction Record - Casing</u>					
Casing ID:		1005328757			
Layer:		1			
Material:		5			
Open Hole or Material:		PLASTIC			
Depth From:		0.0			
Depth To:		2.440000057220459			
Casing Diameter:		3.450000047683716			
Casing Diameter UOM:		cm			
Casing Depth UOM:		m			
<u>Construction Record - Screen</u>					
Screen ID:		1005328758			
Layer:		1			
Slot:		10			
Screen Top Depth:		2.440000057220459			
Screen End Depth:		5.489999771118164			
Screen Material:		5			
Screen Depth UOM:		m			
Screen Diameter UOM:		cm			
Screen Diameter:		4.210000038146973			
<u>Water Details</u>					
Water ID:		1005328756			
Layer:					
Kind Code:					
Kind:					
Water Found Depth:					
Water Found Depth UOM:		m			
<u>Hole Diameter</u>					
Hole ID:		1005328755			
Diameter:		5.710000038146973			
Depth From:		1.5			
Depth To:		5.489999771118164			
Hole Depth UOM:		m			
Hole Diameter UOM:		cm			
<u>Hole Diameter</u>					
Hole ID:		1005328754			
Diameter:		8.25			
Depth From:		0.0			
Depth To:		1.5			
Hole Depth UOM:		m			
Hole Diameter UOM:		cm			
<u>Links</u>					
Bore Hole ID:	1005117986			Tag No:	A164745
Depth M:	5.49			Contractor:	7241
Year Completed:	2014			Path:	722\7226959.pdf
Well Completed Dt:	2014/07/25			Latitude:	45.4047965857567
Audit No:	Z188247			Longitude:	-75.7072090306463

Map Key	Number of Records	Direction/ Distance (m)	Elev/Diff (m)	Site	DB
87	1 of 1	NNE/184.9	78.0 / 2.24	4921496 BRONSON AVE. OTTAWA ON	WWIS
Well ID:		7226543	Flowing (Y/N):		
Construction Date:			Flow Rate:		
Use 1st:		Monitoring	Data Entry Status:		
Use 2nd:			Data Src:		
Final Well Status:		Observation Wells	Date Received:		02-Sep-2014 00:00:00
Water Type:			Selected Flag:		TRUE
Casing Material:			Abandonment Rec:		
Audit No:		Z180583	Contractor:		1844
Tag:		A157046	Form Version:		7
Constructn Method:			Owner:		
Elevation (m):			County:		OTTAWA
Elevatn Reliabilty:			Lot:		
Depth to Bedrock:			Concession:		
Well Depth:			Concession Name:		
Overburden/Bedrock:			Easting NAD83:		
Pump Rate:			Northing NAD83:		
Static Water Level:			Zone:		
Clear/Cloudy:			UTM Reliability:		
Municipality:		NEPEAN TOWNSHIP			
Site Info:					
PDF URL (Map):					
Additional Detail(s) (Map)					
Well Completed Date:		2014/05/20			
Year Completed:		2014			
Depth (m):		4.6			
Latitude:		45.4069957256382			
Longitude:		-75.703837339924			
Path:					
Bore Hole Information					
Bore Hole ID:		1005109514	Elevation:		
DP2BR:			Elevrc:		
Spatial Status:			Zone:		
Code OB:			18		
Code OB Desc:			East83:		
Open Hole:			444921.00		
Cluster Kind:			North83:		
Date Completed:		20-May-2014 00:00:00	5028405.00		
Remarks:			Org CS:		
Elevrc Desc:			UTM83		
Location Source Date:			UTMRC:		
Improvement Location Source:			4		
Improvement Location Method:			UTMRC Desc:		
Source Revision Comment:			margin of error : 30 m - 100 m		
Supplier Comment:			Location Method:		
			wwr		
Overburden and Bedrock					
Materials Interval					
Formation ID:		1005245261			
Layer:		3			
Color:		3			
General Color:		BLUE			
Mat1:		06			

Map Key	Number of Records	Direction/ Distance (m)	Elev/Diff (m)	Site	DB
Most Common Material:					
Mat2:		SILT	28		
Mat2 Desc:		SAND			
Mat3:					
Mat3 Desc:					
Formation Top Depth:		0.4000000059604645			
Formation End Depth:		1.5			
Formation End Depth UOM:		m			
<u>Overburden and Bedrock</u>					
<u>Materials Interval</u>					
Formation ID:		1005245259			
Layer:		1			
Color:					
General Color:					
Mat1:					
Most Common Material:					
Mat2:					
Mat2 Desc:					
Mat3:					
Mat3 Desc:					
Formation Top Depth:		0.0			
Formation End Depth:		0.10000000149011612			
Formation End Depth UOM:		m			
<u>Overburden and Bedrock</u>					
<u>Materials Interval</u>					
Formation ID:		1005245260			
Layer:		2			
Color:		2			
General Color:		GREY			
Mat1:		11			
Most Common Material:		GRAVEL			
Mat2:					
Mat2 Desc:					
Mat3:					
Mat3 Desc:					
Formation Top Depth:		0.10000000149011612			
Formation End Depth:		0.4000000059604645			
Formation End Depth UOM:		m			
<u>Overburden and Bedrock</u>					
<u>Materials Interval</u>					
Formation ID:		1005245262			
Layer:		4			
Color:		2			
General Color:		GREY			
Mat1:		15			
Most Common Material:		LIMESTONE			
Mat2:		11			
Mat2 Desc:		GRAVEL			
Mat3:		68			
Mat3 Desc:		DRY			
Formation Top Depth:		1.5			
Formation End Depth:		4.599999904632568			
Formation End Depth UOM:		m			
<u>Annular Space/Abandonment</u>					
<u>Sealing Record</u>					

Map Key	Number of Records	Direction/ Distance (m)	Elev/Diff (m)	Site	DB
Plug ID:		1005245270			
Layer:		1			
Plug From:		0.30000001192092896			
Plug To:		1.7000000476837158			
Plug Depth UOM:		m			
<u>Method of Construction & Well Use</u>					
Method Construction ID:		1005245269			
Method Construction Code:		B			
Method Construction:		Other Method			
Other Method Construction:		HSA/DOWNING			
<u>Pipe Information</u>					
Pipe ID:		1005245258			
Casing No:		0			
Comment:					
Alt Name:					
<u>Construction Record - Casing</u>					
Casing ID:		1005245266			
Layer:		1			
Material:		5			
Open Hole or Material:		PLASTIC			
Depth From:		0.0			
Depth To:		1.850000023841858			
Casing Diameter:		5.079999923706055			
Casing Diameter UOM:		cm			
Casing Depth UOM:		m			
<u>Construction Record - Screen</u>					
Screen ID:		1005245267			
Layer:		1			
Slot:		10			
Screen Top Depth:		1.850000023841858			
Screen End Depth:		4.599999904632568			
Screen Material:		5			
Screen Depth UOM:		m			
Screen Diameter UOM:		cm			
Screen Diameter:		5.860000133514404			
<u>Water Details</u>					
Water ID:		1005245265			
Layer:		1			
Kind Code:					
Kind:					
Water Found Depth:		2.299999952316284			
Water Found Depth UOM:		m			
<u>Hole Diameter</u>					
Hole ID:		1005245263			
Diameter:		20.2999999237060547			
Depth From:		0.0			
Depth To:		1.399999976158142			

Map Key	Number of Records	Direction/ Distance (m)	Elev/Diff (m)	Site	DB
Hole Depth UOM:		m			
Hole Diameter UOM:		cm			
<u>Hole Diameter</u>					
Hole ID:		1005245264			
Diameter:		10.15999984741211			
Depth From:		1.39999976158142			
Depth To:		4.59999904632568			
Hole Depth UOM:		m			
Hole Diameter UOM:		cm			
<u>Links</u>					
Bore Hole ID:	1005109514			Tag No:	A157046
Depth M:	4.6			Contractor:	1844
Year Completed:	2014			Path:	722\7226543.pdf
Well Completed Dt:	2014/05/20			Latitude:	45.4069957256382
Audit No:	Z180583			Longitude:	-75.703837339924

88	1 of 1	ENE/185.1	77.7 / 2.01	ON	WWIS
Well ID:		1507940		Flowing (Y/N):	
Construction Date:				Flow Rate:	
Use 1st:				Data Entry Status:	
Use 2nd:				Data Src:	
Final Well Status:		Abandoned-Supply		Date Received:	
Water Type:				Selected Flag:	
Casing Material:				Abandonment Rec:	
Audit No:				Contractor:	
Tag:				Form Version:	
Constructn Method:				Owner:	
Elevation (m):				County:	
Elevatn Reliabilty:				Lot:	
Depth to Bedrock:				Concession:	
Well Depth:				Concession Name:	
Overburden/Bedrock:				Easting NAD83:	
Pump Rate:				Northing NAD83:	
Static Water Level:				Zone:	
Clear/Cloudy:				UTM Reliability:	
Municipality:		OTTAWA CITY			
Site Info:					
PDF URL (Map):		https://d2khazk8e83rdv.cloudfront.net/moe_mapping/downloads/2Water/Wells_pdfs/150\1507940.pdf			

Additional Detail(s) (Map)

Well Completed Date:	1964/03/02
Year Completed:	1964
Depth (m):	60.96
Latitude:	45.4058988514769
Longitude:	-75.7021663530086
Path:	150\1507940.pdf

Bore Hole Information

Bore Hole ID:	10029975	Elevation:	
DP2BR:		Elevrc:	
Spatial Status:		Zone:	18
Code OB:		East83:	445050.70
Code OB Desc:		North83:	5028282.00

Map Key	Number of Records	Direction/ Distance (m)	Elev/Diff (m)	Site	DB
Open Hole:				Org CS:	
Cluster Kind:				UTMRC:	5
Date Completed:	02-Mar-1964 00:00:00			UTMRC Desc:	margin of error : 100 m - 300 m
Remarks:				Location Method:	p5
Elevrc Desc:					
Location Source Date:					
Improvement Location Source:					
Improvement Location Method:					
Source Revision Comment:					
Supplier Comment:					
<u>Overburden and Bedrock</u>					
<u>Materials Interval</u>					
Formation ID:		931008409			
Layer:		2			
Color:		2			
General Color:		GREY			
Mat1:		15			
Most Common Material:		LIMESTONE			
Mat2:					
Mat2 Desc:					
Mat3:					
Mat3 Desc:					
Formation Top Depth:		6.0			
Formation End Depth:		200.0			
Formation End Depth UOM:		ft			
<u>Overburden and Bedrock</u>					
<u>Materials Interval</u>					
Formation ID:		931008408			
Layer:		1			
Color:					
General Color:					
Mat1:		09			
Most Common Material:		MEDIUM SAND			
Mat2:		11			
Mat2 Desc:		GRAVEL			
Mat3:					
Mat3 Desc:					
Formation Top Depth:		0.0			
Formation End Depth:		6.0			
Formation End Depth UOM:		ft			
<u>Method of Construction & Well</u>					
<u>Use</u>					
Method Construction ID:		961507940			
Method Construction Code:		2			
Method Construction:		Rotary (Convent.)			
Other Method Construction:					
<u>Pipe Information</u>					
Pipe ID:		10578545			
Casing No:		1			
Comment:					
Alt Name:					
<u>Construction Record - Casing</u>					

Map Key	Number of Records	Direction/ Distance (m)	Elev/Diff (m)	Site	DB
Aff Prop Use Water: Contam. Migrated: Contact Natural Env: Incident Location: Occurrence Narrative: Operation Type Involved: Item: Item Description: Device Installed Location:		750 GLADSTONE AVENUE, OTTAWA - NEAR MISS Complaint of Propane cylinders stored indoors. Commercial (e.g. restaurant, business unit, etc)		Cylinder Cap Units: Cylinder Mat Type: Near Body of Water:	

90	1 of 1	W/187.2	71.9 / -3.85	54 LOUISA ST Ottawa ON	WWIS
Well ID:	7239792			Flowing (Y/N):	
Construction Date:				Flow Rate:	
Use 1st:	Monitoring and Test Hole			Data Entry Status:	
Use 2nd:	0			Data Src:	
Final Well Status:	Test Hole			Date Received:	09-Apr-2015 00:00:00
Water Type:				Selected Flag:	TRUE
Casing Material:				Abandonment Rec:	
Audit No:	Z201432			Contractor:	7241
Tag:	A175627			Form Version:	7
Constructn Method:				Owner:	
Elevation (m):				County:	OTTAWA
Elevatn Reliability:				Lot:	
Depth to Bedrock:				Concession:	
Well Depth:				Concession Name:	
Overburden/Bedrock:				Easting NAD83:	
Pump Rate:				Northing NAD83:	
Static Water Level:				Zone:	
Clear/Cloudy:				UTM Reliability:	
Municipality:	NEPEAN TOWNSHIP				
Site Info:					

PDF URL (Map):

Additional Detail(s) (Map)

Well Completed Date:	2015/03/20
Year Completed:	2015
Depth (m):	5.48
Latitude:	45.4051828994358
Longitude:	-75.707328855688
Path:	

Bore Hole Information

Bore Hole ID:	1005322483	Elevation:	
DP2BR:		Elevrc:	
Spatial Status:		Zone:	18
Code OB:		East83:	444646.00
Code OB Desc:		North83:	5028206.00
Open Hole:		Org CS:	UTM83
Cluster Kind:		UTMRC:	4
Date Completed:	20-Mar-2015 00:00:00	UTMRC Desc:	margin of error : 30 m - 100 m
Remarks:		Location Method:	wwr
Elevrc Desc:			
Location Source Date:			
Improvement Location Source:			
Improvement Location Method:			
Source Revision Comment:			
Supplier Comment:			

Map Key	Number of Records	Direction/ Distance (m)	Elev/Diff (m)	Site	DB
<u>Overburden and Bedrock Materials Interval</u>					
Formation ID:			1005576501		
Layer:			2		
Color:			2		
General Color:			GREY		
Mat1:			15		
Most Common Material:			LIMESTONE		
Mat2:			17		
Mat2 Desc:			SHALE		
Mat3:			74		
Mat3 Desc:			LAYERED		
Formation Top Depth:			1.5199999809265137		
Formation End Depth:			5.480000019073486		
Formation End Depth UOM:			m		
<u>Overburden and Bedrock Materials Interval</u>					
Formation ID:			1005576500		
Layer:			1		
Color:			6		
General Color:			BROWN		
Mat1:			28		
Most Common Material:			SAND		
Mat2:			11		
Mat2 Desc:			GRAVEL		
Mat3:			77		
Mat3 Desc:			LOOSE		
Formation Top Depth:			0.0		
Formation End Depth:			1.5199999809265137		
Formation End Depth UOM:			m		
<u>Annular Space/Abandonment Sealing Record</u>					
Plug ID:			1005576511		
Layer:			2		
Plug From:			0.3100000023841858		
Plug To:			2.130000114440918		
Plug Depth UOM:			m		
<u>Annular Space/Abandonment Sealing Record</u>					
Plug ID:			1005576512		
Layer:			3		
Plug From:			2.130000114440918		
Plug To:			5.480000019073486		
Plug Depth UOM:			m		
<u>Annular Space/Abandonment Sealing Record</u>					
Plug ID:			1005576510		
Layer:			1		
Plug From:			0.0		
Plug To:			0.3100000023841858		
Plug Depth UOM:			m		

Map Key	Number of Records	Direction/ Distance (m)	Elev/Diff (m)	Site	DB
<u>Method of Construction & Well Use</u>					
Method Construction ID:		1005576509			
Method Construction Code:		D			
Method Construction:		Direct Push			
Other Method Construction:					
<u>Pipe Information</u>					
Pipe ID:		1005576499			
Casing No:		0			
Comment:					
Alt Name:					
<u>Construction Record - Casing</u>					
Casing ID:		1005576505			
Layer:		1			
Material:		5			
Open Hole or Material:		PLASTIC			
Depth From:		0.0			
Depth To:		2.430000066757202			
Casing Diameter:		4.03000020980835			
Casing Diameter UOM:		cm			
Casing Depth UOM:		m			
<u>Construction Record - Screen</u>					
Screen ID:		1005576506			
Layer:		1			
Slot:		10			
Screen Top Depth:		2.430000066757202			
Screen End Depth:		5.480000019073486			
Screen Material:		5			
Screen Depth UOM:		m			
Screen Diameter UOM:		cm			
Screen Diameter:		4.820000171661377			
<u>Water Details</u>					
Water ID:		1005576504			
Layer:					
Kind Code:					
Kind:					
Water Found Depth:					
Water Found Depth UOM:		m			
<u>Hole Diameter</u>					
Hole ID:		1005576502			
Diameter:		11.430000305175781			
Depth From:		0.0			
Depth To:		1.8200000524520874			
Hole Depth UOM:		m			
Hole Diameter UOM:		cm			
<u>Hole Diameter</u>					
Hole ID:		1005576503			

Map Key	Number of Records	Direction/ Distance (m)	Elev/Diff (m)	Site	DB
Diameter:		7.619999885559082			
Depth From:		1.8200000524520874			
Depth To:		5.480000019073486			
Hole Depth UOM:		m			
Hole Diameter UOM:		cm			

Links

Bore Hole ID:	1005322483	Tag No:	A175627
Depth M:	5.48	Contractor:	7241
Year Completed:	2015	Path:	723\7239792.pdf
Well Completed Dt:	2015/03/20	Latitude:	45.4051828994358
Audit No:	Z201432	Longitude:	-75.707328855688

[91](#) 1 of 1 **SSE/187.5** **77.6 / 1.85** **303 Bell St S**
Ottawa ON K1S4J9 **EHS**

Order No:	20170509191	Nearest Intersection:	
Status:	C	Municipality:	
Report Type:	Standard Report	Client Prov/State:	ON
Report Date:	16-MAY-17	Search Radius (km):	.25
Date Received:	09-MAY-17	X:	-75.703489
Previous Site Name:		Y:	45.40325
Lot/Building Size:			
Additional Info Ordered:	Fire Insur. Maps and/or Site Plans; City Directory		

[92](#) 1 of 1 **W/187.6** **71.9 / -3.85** **54 LOUISA ST**
Ottawa ON **WWIS**

Well ID:	7239793	Flowing (Y/N):	
Construction Date:		Flow Rate:	
Use 1st:	Monitoring and Test Hole	Data Entry Status:	
Use 2nd:	0	Data Src:	
Final Well Status:	Test Hole	Date Received:	09-Apr-2015 00:00:00
Water Type:		Selected Flag:	TRUE
Casing Material:		Abandonment Rec:	
Audit No:	Z201437	Contractor:	7241
Tag:	A175665	Form Version:	7
Constructn Method:		Owner:	
Elevation (m):		County:	OTTAWA
Elevatn Reliability:		Lot:	
Depth to Bedrock:		Concession:	
Well Depth:		Concession Name:	
Overburden/Bedrock:		Easting NAD83:	
Pump Rate:		Northing NAD83:	
Static Water Level:		Zone:	
Clear/Cloudy:		UTM Reliability:	
Municipality:	OTTAWA CITY		
Site Info:			

PDF URL (Map):

Additional Detail(s) (Map)

Well Completed Date:	2015/03/20
Year Completed:	2015
Depth (m):	5.48
Latitude:	45.4050119671837
Longitude:	-75.7073139441721
Path:	

Map Key	Number of Records	Direction/ Distance (m)	Elev/Diff (m)	Site	DB
<u>Bore Hole Information</u>					
Bore Hole ID:	1005322486			Elevation:	
DP2BR:				Elevrc:	
Spatial Status:				Zone:	18
Code OB:				East83:	444647.00
Code OB Desc:				North83:	5028187.00
Open Hole:				Org CS:	UTM83
Cluster Kind:				UTMRC:	4
Date Completed:	20-Mar-2015 00:00:00			UTMRC Desc:	margin of error : 30 m - 100 m
Remarks:				Location Method:	wwr
Elevrc Desc:					
Location Source Date:					
Improvement Location Source:					
Improvement Location Method:					
Source Revision Comment:					
Supplier Comment:					
<u>Overburden and Bedrock</u>					
<u>Materials Interval</u>					
Formation ID:	1005576556				
Layer:	2				
Color:	6				
General Color:	BROWN				
Mat1:	28				
Most Common Material:	SAND				
Mat2:	01				
Mat2 Desc:	FILL				
Mat3:	85				
Mat3 Desc:	SOFT				
Formation Top Depth:	0.3100000023841858				
Formation End Depth:	1.5199999809265137				
Formation End Depth UOM:	m				
<u>Overburden and Bedrock</u>					
<u>Materials Interval</u>					
Formation ID:	1005576555				
Layer:	1				
Color:	8				
General Color:	BLACK				
Mat1:					
Most Common Material:					
Mat2:	11				
Mat2 Desc:	GRAVEL				
Mat3:	66				
Mat3 Desc:	DENSE				
Formation Top Depth:	0.0				
Formation End Depth:	0.3100000023841858				
Formation End Depth UOM:	m				
<u>Overburden and Bedrock</u>					
<u>Materials Interval</u>					
Formation ID:	1005576557				
Layer:	3				
Color:	2				
General Color:	GREY				
Mat1:	15				
Most Common Material:	LIMESTONE				
Mat2:	17				
Mat2 Desc:	SHALE				

Map Key	Number of Records	Direction/ Distance (m)	Elev/Diff (m)	Site	DB
Mat3:		74			
Mat3 Desc:		LAYERED			
Formation Top Depth:		1.519999809265137			
Formation End Depth:		5.480000019073486			
Formation End Depth UOM:		m			
<u>Annular Space/Abandonment Sealing Record</u>					
Plug ID:		1005576566			
Layer:		1			
Plug From:		0.0			
Plug To:		0.3100000023841858			
Plug Depth UOM:		m			
<u>Annular Space/Abandonment Sealing Record</u>					
Plug ID:		1005576567			
Layer:		2			
Plug From:		0.3100000023841858			
Plug To:		2.130000114440918			
Plug Depth UOM:		m			
<u>Annular Space/Abandonment Sealing Record</u>					
Plug ID:		1005576568			
Layer:		3			
Plug From:		2.130000114440918			
Plug To:		5.480000019073486			
Plug Depth UOM:		m			
<u>Method of Construction & Well Use</u>					
Method Construction ID:		1005576565			
Method Construction Code:		D			
Method Construction:		Direct Push			
Other Method Construction:					
<u>Pipe Information</u>					
Pipe ID:		1005576554			
Casing No:		0			
Comment:					
Alt Name:					
<u>Construction Record - Casing</u>					
Casing ID:		1005576561			
Layer:		1			
Material:		5			
Open Hole or Material:		PLASTIC			
Depth From:		0.0			
Depth To:		2.430000066757202			
Casing Diameter:		4.03000020980835			
Casing Diameter UOM:		cm			
Casing Depth UOM:		m			

Map Key	Number of Records	Direction/ Distance (m)	Elev/Diff (m)	Site	DB
---------	-------------------	-------------------------	---------------	------	----

Construction Record - Screen

Screen ID: 1005576562
Layer: 1
Slot: 10
Screen Top Depth: 2.430000066757202
Screen End Depth: 5.480000019073486
Screen Material: 5
Screen Depth UOM: m
Screen Diameter UOM: cm
Screen Diameter: 4.820000171661377

Water Details

Water ID: 1005576560
Layer:
Kind Code:
Kind:
Water Found Depth:
Water Found Depth UOM: m

Hole Diameter

Hole ID: 1005576558
Diameter: 11.430000305175781
Depth From: 0.0
Depth To: 1.5199999809265137
Hole Depth UOM: m
Hole Diameter UOM: cm

Hole Diameter

Hole ID: 1005576559
Diameter: 7.619999885559082
Depth From: 1.5199999809265137
Depth To: 5.480000019073486
Hole Depth UOM: m
Hole Diameter UOM: cm

Links

Bore Hole ID: 1005322486	Tag No: A175665
Depth M: 5.48	Contractor: 7241
Year Completed: 2015	Path: 723\7239793.pdf
Well Completed Dt: 2015/03/20	Latitude: 45.4050119671837
Audit No: Z201437	Longitude: -75.7073139441721

93	1 of 1	NNE/189.5	76.9 / 1.15	492 BRONSON AVE. 492/496 OTTAWA ON	WWIS
Well ID:	7226546	Flowing (Y/N):			
Construction Date:		Flow Rate:			
Use 1st:	Monitoring	Data Entry Status:			
Use 2nd:		Data Src:			
Final Well Status:	Observation Wells	Date Received:	02-Sep-2014 00:00:00		
Water Type:		Selected Flag:	TRUE		
Casing Material:		Abandonment Rec:			
Audit No:	Z180580	Contractor:	1844		
Tag:	A157049	Form Version:	7		
Constructn Method:		Owner:			
Elevation (m):		County:	OTTAWA		
Elevatn Reliability:		Lot:			

Map Key	Number of Records	Direction/ Distance (m)	Elev/Diff (m)	Site	DB
Depth to Bedrock: Well Depth: Overburden/Bedrock: Pump Rate: Static Water Level: Clear/Cloudy: Municipality: Site Info:		NEPEAN TOWNSHIP		Concession: Concession Name: Easting NAD83: Northing NAD83: Zone: UTM Reliability:	
PDF URL (Map):					
<u>Additional Detail(s) (Map)</u>					
Well Completed Date: Year Completed: Depth (m): Latitude: Longitude: Path:		2014/05/12 2014 4.6 45.4070493355387 -75.7039018992686			
<u>Bore Hole Information</u>					
Bore Hole ID: DP2BR: Spatial Status: Code OB: Code OB Desc: Open Hole: Cluster Kind: Date Completed: Remarks: Elevrc Desc: Location Source Date: Improvement Location Source: Improvement Location Method: Source Revision Comment: Supplier Comment:		1005109523		Elevation: Elevrc: Zone: East83: North83: Org CS: UTMRC: UTMRC Desc: Location Method:	
				18 444916.00 5028411.00 UTM83 4 margin of error : 30 m - 100 m wwr	
<u>Overburden and Bedrock</u>					
<u>Materials Interval</u>					
Formation ID: Layer: Color: General Color: Mat1: Most Common Material: Mat2: Mat2 Desc: Mat3: Mat3 Desc: Formation Top Depth: Formation End Depth: Formation End Depth UOM:		1005245344 1 2 GREY 11 GRAVEL 0.0 0.15000000596046448 m			
<u>Overburden and Bedrock</u>					
<u>Materials Interval</u>					
Formation ID: Layer: Color: General Color:		1005245346 3 2 GREY			

Map Key	Number of Records	Direction/ Distance (m)	Elev/Diff (m)	Site	DB
Mat1:		15			
Most Common Material:		LIMESTONE			
Mat2:					
Mat2 Desc:					
Mat3:					
Mat3 Desc:					
Formation Top Depth:		1.0499999523162842			
Formation End Depth:		4.599999904632568			
Formation End Depth UOM:		m			
<u>Overburden and Bedrock Materials Interval</u>					
Formation ID:		1005245345			
Layer:		2			
Color:		6			
General Color:		BROWN			
Mat1:		06			
Most Common Material:		SILT			
Mat2:		11			
Mat2 Desc:		GRAVEL			
Mat3:		05			
Mat3 Desc:		CLAY			
Formation Top Depth:		0.15000000596046448			
Formation End Depth:		1.0499999523162842			
Formation End Depth UOM:		m			
<u>Annular Space/Abandonment Sealing Record</u>					
Plug ID:		1005245354			
Layer:		1			
Plug From:		0.30000001192092896			
Plug To:		1.2000000476837158			
Plug Depth UOM:		m			
<u>Method of Construction & Well Use</u>					
Method Construction ID:		1005245353			
Method Construction Code:		7			
Method Construction:		Diamond			
Other Method Construction:					
<u>Pipe Information</u>					
Pipe ID:		1005245343			
Casing No:		0			
Comment:					
Alt Name:					
<u>Construction Record - Casing</u>					
Casing ID:		1005245350			
Layer:		1			
Material:		5			
Open Hole or Material:		PLASTIC			
Depth From:		0.10000000149011612			
Depth To:		1.399999976158142			
Casing Diameter:		5.079999923706055			
Casing Diameter UOM:		cm			
Casing Depth UOM:		m			

Map Key	Number of Records	Direction/ Distance (m)	Elev/Diff (m)	Site	DB
---------	-------------------	----------------------------	------------------	------	----

Construction Record - Screen

Screen ID: 1005245351
Layer: 1
Slot: 10
Screen Top Depth: 1.399999976158142
Screen End Depth: 4.5
Screen Material: 5
Screen Depth UOM: m
Screen Diameter UOM: cm
Screen Diameter: 5.860000133514404

Water Details

Water ID: 1005245349
Layer: 1
Kind Code:
Kind:
Water Found Depth: 2.25
Water Found Depth UOM: m

Hole Diameter

Hole ID: 1005245347
Diameter: 20.299999237060547
Depth From: 0.0
Depth To: 1.0499999523162842
Hole Depth UOM: m
Hole Diameter UOM: cm

Hole Diameter

Hole ID: 1005245348
Diameter: 10.15999984741211
Depth From: 1.0499999523162842
Depth To: 4.599999904632568
Hole Depth UOM: m
Hole Diameter UOM: cm

Links

Bore Hole ID: 1005109523	Tag No: A157049
Depth M: 4.6	Contractor: 1844
Year Completed: 2014	Path: 7227226546.pdf
Well Completed Dt: 2014/05/12	Latitude: 45.4070493355387
Audit No: Z180580	Longitude: -75.7039018992686

94	1 of 1	WSW/190.1	71.9 / -3.85	HWY 417 WBL Ottawa ON	WWIS
Well ID:	7348929	Flowing (Y/N):			
Construction Date:		Flow Rate:			
Use 1st:	Test Hole	Data Entry Status:			
Use 2nd:		Data Src:			
Final Well Status:	Abandoned-Other	Date Received:	06-Dec-2019 00:00:00		
Water Type:		Selected Flag:	TRUE		
Casing Material:		Abandonment Rec:	Yes		
Audit No:	Z297907	Contractor:	7148		
Tag:	A267551	Form Version:	7		
Constructn Method:		Owner:			

Map Key	Number of Records	Direction/ Distance (m)	Elev/Diff (m)	Site	DB
Elevation (m): Elevatn Reliabilty: Depth to Bedrock: Well Depth: Overburden/Bedrock: Pump Rate: Static Water Level: Clear/Cloudy: Municipality: Site Info:		OTTAWA CITY		County: Lot: Concession: Concession Name: Easting NAD83: Northing NAD83: Zone: UTM Reliability:	OTTAWA
PDF URL (Map):					
<u>Additional Detail(s) (Map)</u>					
Well Completed Date: Year Completed: Depth (m): Latitude: Longitude: Path:			45.4037918399046 -75.7066598189086		
<u>Bore Hole Information</u>					
Bore Hole ID: DP2BR: Spatial Status: Code OB: Code OB Desc: Open Hole: Cluster Kind: Date Completed: Remarks: Elevrc Desc: Location Source Date: Improvement Location Source: Improvement Location Method: Source Revision Comment: Supplier Comment:		1007737663		Elevation: Elevrc: Zone: East83: North83: Org CS: UTMRC: UTMRC Desc: Location Method:	18 444697.00 5028051.00 UTM83 4 margin of error : 30 m - 100 m wwr
<u>Annular Space/Abandonment Sealing Record</u>					
Plug ID: Layer: Plug From: Plug To: Plug Depth UOM:		1008134481 1 20.0 0.0 ft			
<u>Pipe Information</u>					
Pipe ID: Casing No: Comment: Alt Name:		1008132859 0			
<u>Results of Well Yield Testing</u>					
Pump Test ID: Pump Set At: Static Level: Final Level After Pumping:		1008136378			

Map Key	Number of Records	Direction/ Distance (m)	Elev/Diff (m)	Site	DB
Recommended Pump Depth:					
Pumping Rate:					
Flowing Rate:					
Recommended Pump Rate:					
Levels UOM:		ft			
Rate UOM:		GPM			
Water State After Test Code:					
Water State After Test:					
Pumping Test Method:		0			
Pumping Duration HR:					
Pumping Duration MIN:					
Flowing:		No			
 Links					
Bore Hole ID:	1007737663			Tag No:	A267551
Depth M:				Contractor:	7148
Year Completed:				Path:	
Well Completed Dt:				Latitude:	45.4037918399046
Audit No:	Z297907			Longitude:	-75.7066598189086

95	1 of 1	NNE/193.3	77.9 / 2.15	492 BRONSON AVE. 492/496 OTTAWA ON	WWIS
Well ID: 7226544					
Construction Date:					
Use 1st:	Monitoring				
Use 2nd:					
Final Well Status:	Observation Wells				
Water Type:					
Casing Material:					
Audit No:	Z180582				
Tag:	A147983				
Constructn Method:					
Elevation (m):					
Elevatn Reliabilty:					
Depth to Bedrock:					
Well Depth:					
Overburden/Bedrock:					
Pump Rate:					
Static Water Level:					
Clear/Cloudy:					
Municipality:	NEPEAN TOWNSHIP				
Site Info:					
Flowing (Y/N):					
Flow Rate:					
Data Entry Status:					
Data Src:					
Date Received: 02-Sep-2014 00:00:00					
Selected Flag: TRUE					
Abandonment Rec:					
Contractor: 1844					
Form Version: 7					
Owner:					
County: OTTAWA					
Lot:					
Concession:					
Concession Name:					
Easting NAD83:					
Northing NAD83:					
Zone:					
UTM Reliability:					

PDF URL (Map):

Additional Detail(s) (Map)

Well Completed Date:	2014/05/13
Year Completed:	2014
Depth (m):	4.6
Latitude:	45.4069890078727
Longitude:	-75.7034666743588
Path:	

Bore Hole Information

Bore Hole ID:	1005109517	Elevation:	
DP2BR:		Elevrc:	
Spatial Status:		Zone:	18
Code OB:		East83:	444950.00

Map Key	Number of Records	Direction/ Distance (m)	Elev/Diff (m)	Site	DB
Code OB Desc:				North83:	5028404.00
Open Hole:				Org CS:	UTM83
Cluster Kind:				UTMRC:	4
Date Completed:	13-May-2014 00:00:00			UTMRC Desc:	margin of error : 30 m - 100 m
Remarks:				Location Method:	wwr
Elevrc Desc:					
Location Source Date:					
Improvement Location Source:					
Improvement Location Method:					
Source Revision Comment:					
Supplier Comment:					

Overburden and Bedrock
Materials Interval

Formation ID: 1005245323
Layer: 4
Color: 2
General Color: GREY
Mat1: 15
Most Common Material: LIMESTONE
Mat2: 11
Mat2 Desc: GRAVEL
Mat3: 68
Mat3 Desc: DRY
Formation Top Depth: 1.4500000476837158
Formation End Depth: 4.599999904632568
Formation End Depth UOM: m

Overburden and Bedrock
Materials Interval

Formation ID: 1005245322
Layer: 3
Color: 3
General Color: BLUE
Mat1: 06
Most Common Material: SILT
Mat2: 28
Mat2 Desc: SAND
Mat3:
Mat3 Desc:
Formation Top Depth: 0.44999998807907104
Formation End Depth: 1.4500000476837158
Formation End Depth UOM: m

Overburden and Bedrock
Materials Interval

Formation ID: 1005245320
Layer: 1
Color:
General Color:
Mat1:
Most Common Material:
Mat2:
Mat2 Desc:
Mat3:
Mat3 Desc:
Formation Top Depth: 0.0
Formation End Depth: 0.05000000074505806
Formation End Depth UOM: m

Map Key	Number of Records	Direction/ Distance (m)	Elev/Diff (m)	Site	DB
<u>Overburden and Bedrock Materials Interval</u>					
Formation ID:		1005245321			
Layer:		2			
Color:		2			
General Color:		GREY			
Mat1:		11			
Most Common Material:		GRAVEL			
Mat2:					
Mat2 Desc:					
Mat3:					
Mat3 Desc:					
Formation Top Depth:		0.05000000074505806			
Formation End Depth:		0.44999998807907104			
Formation End Depth UOM:		m			
<u>Annular Space/Abandonment Sealing Record</u>					
Plug ID:		1005245331			
Layer:		1			
Plug From:		0.30000001192092896			
Plug To:		1.7000000476837158			
Plug Depth UOM:		m			
<u>Method of Construction & Well Use</u>					
Method Construction ID:		1005245330			
Method Construction Code:		B			
Method Construction:		Other Method			
Other Method Construction:		HSA/DIAMOND			
<u>Pipe Information</u>					
Pipe ID:		1005245319			
Casing No:		0			
Comment:					
Alt Name:					
<u>Construction Record - Casing</u>					
Casing ID:		1005245327			
Layer:		1			
Material:		5			
Open Hole or Material:		PLASTIC			
Depth From:		0.10000000149011612			
Depth To:		1.899999976158142			
Casing Diameter:		5.079999923706055			
Casing Diameter UOM:		cm			
Casing Depth UOM:		m			
<u>Construction Record - Screen</u>					
Screen ID:		1005245328			
Layer:		1			
Slot:		10			
Screen Top Depth:		1.899999976158142			
Screen End Depth:		4.599999904632568			
Screen Material:		5			

Map Key	Number of Records	Direction/ Distance (m)	Elev/Diff (m)	Site	DB
Screen Depth UOM:		m			
Screen Diameter UOM:		cm			
Screen Diameter:		5.860000133514404			

Water Details

Water ID: 1005245326
Layer: 1
Kind Code:
Kind:
Water Found Depth: 2.4000000953674316
Water Found Depth UOM: m

Hole Diameter

Hole ID: 1005245324
Diameter: 20.299999237060547
Depth From: 0.0
Depth To: 1.4500000476837158
Hole Depth UOM: m
Hole Diameter UOM: cm

Hole Diameter

Hole ID: 1005245325
Diameter: 10.149999618530273
Depth From: 1.4500000476837158
Depth To: 4.599999904632568
Hole Depth UOM: m
Hole Diameter UOM: cm

Links

Bore Hole ID:	1005109517	Tag No:	A147983
Depth M:	4.6	Contractor:	1844
Year Completed:	2014	Path:	722\7226544.pdf
Well Completed Dt:	2014/05/13	Latitude:	45.4069890078727
Audit No:	Z180582	Longitude:	-75.7034666743588

<u>96</u>	1 of 3	N/193.8	76.9 / 1.15	Angelo Lorelli 297 Cambridge Street North Ottawa K1R 7B3 CITY OF OTTAWA ON	EBR
---------------------------	--------	---------	-------------	---	-----

EBR Registry No:	011-7998	Decision Posted:	
Ministry Ref No:	4096-933LWX	Exception Posted:	
Notice Type:	Instrument Decision	Section:	
Notice Stage:		Act 1:	
Notice Date:	May 07, 2013	Act 2:	
Proposal Date:	January 18, 2013	Site Location Map:	
Year:	2013		
Instrument Type:	(EPA Part II.1-air) - Environmental Compliance Approval (project type: air)		
Off Instrument Name:			
Posted By:			
Company Name:	Angelo Lorelli		
Site Address:			
Location Other:			
Proponent Name:			
Proponent Address:	55 Laird Street, Ottawa Ontario, Canada K2G 2T2		
Comment Period:			
URL:			

Map Key	Number of Records	Direction/ Distance (m)	Elev/Diff (m)	Site	DB
---------	-------------------	-------------------------	---------------	------	----

Site Location Details:

297 Cambridge Street North Ottawa K1R 7B3 CITY OF OTTAWA

96	2 of 3	N/193.8	76.9 / 1.15	Angelo Lorelli Michele Lorelli 297 Cambridge Street North Ottawa K1R 7B3 CITY OF OTTAWA ON	EBR
EBR Registry No:		011-9829		Decision Posted:	
Ministry Ref No:		5919-99WLBK		Exception Posted:	
Notice Type:		Instrument Decision		Section:	
Notice Stage:				Act 1:	
Notice Date:		July 08, 2015		Act 2:	
Proposal Date:		August 16, 2013		Site Location Map:	
Year:		2013			
Instrument Type:		(EPA Part II.1-air) - Environmental Compliance Approval (project type: air)			
Off Instrument Name:					
Posted By:					
Company Name:		Angelo Lorelli Michele Lorelli			
Site Address:					
Location Other:					
Proponent Name:					
Proponent Address:		297 Cambridge Street North, Ottawa Ontario, Canada K1R 7B3			
Comment Period:					
URL:					

Site Location Details:

297 Cambridge Street North Ottawa K1R 7B3 CITY OF OTTAWA

96	3 of 3	N/193.8	76.9 / 1.15	Angelo Lorelli and Michele Lorelli 297 Cambridge St N Ottawa ON	ECA
Approval No:		7179-9XSRWD		MOE District:	
Approval Date:		2015-07-02		City:	
Status:		Approved		Longitude:	
Record Type:		ECA		Latitude:	
Link Source:		IDS		Geometry X:	
SWP Area Name:					
Approval Type:		ECA-AIR			
Project Type:		AIR			
Business Name:		Angelo Lorelli and Michele Lorelli			
Address:		297 Cambridge St N			
Full Address:					
Full PDF Link:		https://www.accessenvironment.ene.gov.on.ca/instruments/5919-99WLBK-14.pdf			
PDF Site Location:					

97	1 of 1	N/193.8	76.9 / 1.15	297 Cambridge Street Ottawa ON K1R 7B3	EHS
Order No:		20190226029		Nearest Intersection:	
Status:		C		Municipality:	
Report Type:		Standard Report		Client Prov/State: ON	
Report Date:		04-MAR-19		Search Radius (km): .25	
Date Received:		26-FEB-19		X: -75.704308	
Previous Site Name:				Y: 45.407125	
Lot/Building Size:					

Map Key	Number of Records	Direction/ Distance (m)	Elev/Diff (m)	Site	DB
Additional Info Ordered:		Fire Insur. Maps and/or Site Plans; City Directory			

<u>98</u>	1 of 1	E/195.3	77.8 / 2.08	ON	BORE
Borehole ID:	847524			Inclin FLG:	No
OGF ID:	215589181			SP Status:	Initial Entry
Status:	Decommissioned			Surv Elev:	No
Type:	Borehole			Piezometer:	No
Use:	Geotechnical/Geological Investigation			Primary Name:	
Completion Date:	22-AUG-1961			Municipality:	
Static Water Level:				Lot:	LOT F
Primary Water Use:				Township:	NEPEAN
Sec. Water Use:				Latitude DD:	45.404867
Total Depth m:	2.1			Longitude DD:	-75.701702
Depth Ref:	Ground Surface			UTM Zone:	18
Depth Elev:				Easting:	445086
Drill Method:	Hand auger			Northing:	5028167
Orig Ground Elev m:	69			Location Accuracy:	
Elev Reliabil Note:				Accuracy:	Within 10 metres
DEM Ground Elev m:	74.7				
Concession:	BROKEN FRONT C				
Location D:					
Survey D:					
Comments:					

Borehole Geology Stratum

Geology Stratum ID:	6557827			Mat Consistency:	
Top Depth:	1.2			Material Moisture:	
Bottom Depth:	2.1			Material Texture:	
Material Color:				Non Geo Mat Type:	
Material 1:	Fill			Geologic Formation:	
Material 2:	Fine Sand			Geologic Group:	
Material 3:	Rock			Geologic Period:	
Material 4:				Depositional Gen:	
Gsc Material Description:					
Stratum Description:	FILL FINE SAND ROCK **Note: Many records provided by the department have a truncated [Stratum Description] field.				

Geology Stratum ID:	6557826			Mat Consistency:	
Top Depth:	0			Material Moisture:	
Bottom Depth:	1.2			Material Texture:	
Material Color:				Non Geo Mat Type:	Brick
Material 1:	Fill			Geologic Formation:	
Material 2:	Sand			Geologic Group:	
Material 3:	Gravel			Geologic Period:	
Material 4:	Stones			Depositional Gen:	
Gsc Material Description:					
Stratum Description:	FILL SAND GRAVEL STONE CINDERS WOOD BRICK **Note: Many records provided by the department have a truncated [Stratum Description] field.				

<u>99</u>	1 of 1	WSW/195.5	71.7 / -4.05	ON	BORE
Borehole ID:	847352			Inclin FLG:	No
OGF ID:	215589016			SP Status:	Initial Entry
Status:	Decommissioned			Surv Elev:	No
Type:	Borehole			Piezometer:	No
Use:	Geotechnical/Geological Investigation			Primary Name:	
Completion Date:	25-NOV-1959			Municipality:	
Static Water Level:	1.4			Lot:	LOT 40

Map Key	Number of Records	Direction/ Distance (m)	Elev/Diff (m)	Site	DB
Primary Water Use:				Township:	NEPEAN
Sec. Water Use:				Latitude DD:	45.40389
Total Depth m:	4.5			Longitude DD:	-75.706827
Depth Ref:	Ground Surface			UTM Zone:	18
Depth Elev:				Easting:	444684
Drill Method:	Diamond Drill			Northing:	5028062
Orig Ground Elev m:	66.9			Location Accuracy:	
Elev Reliabil Note:				Accuracy:	Within 10 metres
DEM Ground Elev m:	71.8				
Concession:		CON 1 ON OTTAWA RIVER			
Location D:					
Survey D:					
Comments:					

Borehole Geology Stratum

Geology Stratum ID:	6556975			Mat Consistency:	
Top Depth:	0			Material Moisture:	
Bottom Depth:	.3			Material Texture:	
Material Color:				Non Geo Mat Type:	
Material 1:	Fill			Geologic Formation:	
Material 2:	Stones			Geologic Group:	
Material 3:				Geologic Period:	
Material 4:				Depositional Gen:	
Gsc Material Description:					
Stratum Description:		ASHES AND CRUSHED STONE FILL		**Note: Many records provided by the department have a truncated [Stratum Description] field.	

Geology Stratum ID:	6556976			Mat Consistency:	
Top Depth:	.3			Material Moisture:	
Bottom Depth:	1			Material Texture:	
Material Color:				Non Geo Mat Type:	
Material 1:	Fill			Geologic Formation:	
Material 2:	Boulders			Geologic Group:	
Material 3:	Clay			Geologic Period:	
Material 4:				Depositional Gen:	
Gsc Material Description:					
Stratum Description:		FILL - BOULDERS AND CLAY		**Note: Many records provided by the department have a truncated [Stratum Description] field.	

Geology Stratum ID:	6556977			Mat Consistency:	
Top Depth:	1			Material Moisture:	
Bottom Depth:	4.5			Material Texture:	
Material Color:				Non Geo Mat Type:	
Material 1:	Limestone			Geologic Formation:	
Material 2:	Shale			Geologic Group:	
Material 3:				Geologic Period:	
Material 4:				Depositional Gen:	
Gsc Material Description:					
Stratum Description:		BEDROCK LIMESTONE WITH MINOR SHALE BANDS. THICKEST BAND 1in.. MINOR CARBONATE AND MIERALIZATION		**Note: Many records provided by the department have a truncated [Stratum Description] field.	

100	1 of 1	ENE/195.9	77.2 / 1.46	Lebrun Building Centre<UNOFFICIAL> 569 Bronson Avenue<UNOFFICIAL> Ottawa ON K1R 6K2	SPL
Ref No:	7308-7M5RT9			Discharger Report:	
Site No:				Material Group:	
Incident Dt:				Health/Env Conseq:	
Year:				Client Type:	
Incident Cause:	Unknown			Sector Type:	Other
Incident Event:				Agency Involved:	
Contaminant Code:	31			Nearest Watercourse:	
Contaminant Name:	SMOKE			Site Address:	

Map Key	Number of Records	Direction/ Distance (m)	Elev/Diff (m)	Site	DB
Contaminant Limit 1: Contam Limit Freq 1: Contaminant UN No 1: Environment Impact: Not Anticipated Nature of Impact: Air Pollution Receiving Medium: Receiving Env: MOE Response: No Field Response Dt MOE Arvl on Scn: MOE Reported Dt: 12/8/2008 Dt Document Closed: 12/18/2008 Incident Reason: Unknown - Reason not determined Site Name: 569 Bronson Avenue<UNOFFICIAL> Site County/District: Site Geo Ref Meth: Incident Summary: Fire at cornerstore, firewtr to bsmt, sidewlk & freon to atm Contaminant Qty:					
101	1 of 1	N/197.2	76.9 / 1.15	740, 742, 746 Gladstone Avenue and 293 Cambridge Street Ottawa ON	EHS
Order No: 20081208003 Status: C Report Type: Custom Report Report Date: 12/16/2008 Date Received: 12/8/2008 Previous Site Name: Lot/Building Size: Additional Info Ordered: Fire Insur. Maps and/or Site Plans Nearest Intersection: Municipality: Client Prov/State: ON Search Radius (km): 0.25 X: -75.704927 Y: 45.40712					
102	1 of 1	W/198.0	72.0 / -3.76	PRIVATE RESIDENCE 457 BOOTH AVENUE FURNACE OIL TANK OTTAWA CITY ON K1R 7K9	SPL
Ref No: 123988 Site No: Incident Dt: // Year: Incident Cause: ABOVE-GROUND TANK LEAK Incident Event: Contaminant Code: Contaminant Name: Contaminant Limit 1: Contam Limit Freq 1: Contaminant UN No 1: Environment Impact: CONFIRMED Nature of Impact: Soil contamination Receiving Medium: LAND Receiving Env: MOE Response: Dt MOE Arvl on Scn: MOE Reported Dt: 2/26/1996 Dt Document Closed: Incident Reason: CORROSION Site Name: Site County/District: Site Geo Ref Meth: Incident Summary: PRIVATE RESIDENCE: 113 L FURNACE OIL TO SOIL FROM OUDOOR OIL TANK: MCCR Contaminant Qty:					
Discharger Report: Material Group: Health/Env Conseq: Client Type: Sector Type: Agency Involved: Nearest Watercourse: Site Address: Site District Office: Site Postal Code: Site Region: Site Municipality: 20101 Site Lot: Site Conc: Northing: Easting: MCCR Site Geo Ref Accu: Site Map Datum: SAC Action Class: Source Type:					

Map Key	Number of Records	Direction/ Distance (m)	Elev/Diff (m)	Site	DB
103	1 of 1	NNE/199.7	78.0 / 2.24	492 BRONSON AVE. 492/496 OTTAWA ON	WWIS

Well ID:	7226547	Flowing (Y/N):	
Construction Date:		Flow Rate:	
Use 1st:	Monitoring	Data Entry Status:	
Use 2nd:		Data Src:	
Final Well Status:	Observation Wells	Date Received:	02-Sep-2014 00:00:00
Water Type:		Selected Flag:	TRUE
Casing Material:		Abandonment Rec:	
Audit No:	Z180579	Contractor:	1844
Tag:	A157048	Form Version:	7
Constructn Method:		Owner:	
Elevation (m):		County:	OTTAWA
Elevatn Reliabilty:		Lot:	
Depth to Bedrock:		Concession:	
Well Depth:		Concession Name:	
Overburden/Bedrock:		Easting NAD83:	
Pump Rate:		Northing NAD83:	
Static Water Level:		Zone:	
Clear/Cloudy:		UTM Reliability:	
Municipality:	NEPEAN TOWNSHIP		
Site Info:			

PDF URL (Map):

Additional Detail(s) (Map)

Well Completed Date:	2014/05/13
Year Completed:	2014
Depth (m):	4.6
Latitude:	45.4071046776404
Longitude:	-75.7036853484046
Path:	

Bore Hole Information

Bore Hole ID:	1005109526	Elevation:	
DP2BR:		Elevrc:	
Spatial Status:		Zone:	18
Code OB:		East83:	444933.00
Code OB Desc:		North83:	5028417.00
Open Hole:		Org CS:	UTM83
Cluster Kind:		UTMRC:	4
Date Completed:	13-May-2014 00:00:00	UTMRC Desc:	margin of error : 30 m - 100 m
Remarks:		Location Method:	wwr
Elevrc Desc:			
Location Source Date:			
Improvement Location Source:			
Improvement Location Method:			
Source Revision Comment:			
Supplier Comment:			

**Overburden and Bedrock
Materials Interval**

Formation ID:	1005245361
Layer:	3
Color:	2
General Color:	GREY
Mat1:	15
Most Common Material:	LIMESTONE

Map Key	Number of Records	Direction/ Distance (m)	Elev/Diff (m)	Site	DB
Mat2:					
Mat2 Desc:					
Mat3:					
Mat3 Desc:					
Formation Top Depth:		1.4500000476837158			
Formation End Depth:		4.599999904632568			
Formation End Depth UOM:		m			
<u>Overburden and Bedrock</u>					
<u>Materials Interval</u>					
Formation ID:		1005245360			
Layer:		2			
Color:		6			
General Color:		BROWN			
Mat1:		06			
Most Common Material:		SILT			
Mat2:		28			
Mat2 Desc:		SAND			
Mat3:		68			
Mat3 Desc:		DRY			
Formation Top Depth:		0.10000000149011612			
Formation End Depth:		1.4500000476837158			
Formation End Depth UOM:		m			
<u>Overburden and Bedrock</u>					
<u>Materials Interval</u>					
Formation ID:		1005245359			
Layer:		1			
Color:		2			
General Color:		GREY			
Mat1:		11			
Most Common Material:		GRAVEL			
Mat2:					
Mat2 Desc:					
Mat3:					
Mat3 Desc:					
Formation Top Depth:		0.0			
Formation End Depth:		0.10000000149011612			
Formation End Depth UOM:		m			
<u>Annular Space/Abandonment</u>					
<u>Sealing Record</u>					
Plug ID:		1005245369			
Layer:		1			
Plug From:		0.25			
Plug To:		1.4500000476837158			
Plug Depth UOM:		m			
<u>Method of Construction & Well</u>					
<u>Use</u>					
Method Construction ID:		1005245368			
Method Construction Code:		7			
Method Construction:		Diamond			
Other Method Construction:					
<u>Pipe Information</u>					
Pipe ID:		1005245358			

Map Key	Number of Records	Direction/ Distance (m)	Elev/Diff (m)	Site	DB
Casing No:		0			
Comment:					
Alt Name:					
<u>Construction Record - Casing</u>					
Casing ID:		1005245365			
Layer:		1			
Material:		5			
Open Hole or Material:		PLASTIC			
Depth From:		0.10000000149011612			
Depth To:		1.899999976158142			
Casing Diameter:		5.079999923706055			
Casing Diameter UOM:		cm			
Casing Depth UOM:		m			
<u>Construction Record - Screen</u>					
Screen ID:		1005245366			
Layer:		1			
Slot:		10			
Screen Top Depth:		1.899999976158142			
Screen End Depth:		4.5			
Screen Material:		5			
Screen Depth UOM:		m			
Screen Diameter UOM:		cm			
Screen Diameter:		5.860000133514404			
<u>Water Details</u>					
Water ID:		1005245364			
Layer:		1			
Kind Code:					
Kind:					
Water Found Depth:		2.25			
Water Found Depth UOM:		m			
<u>Hole Diameter</u>					
Hole ID:		1005245363			
Diameter:		10.15999984741211			
Depth From:		1.4500000476837158			
Depth To:		4.599999904632568			
Hole Depth UOM:		m			
Hole Diameter UOM:		cm			
<u>Hole Diameter</u>					
Hole ID:		1005245362			
Diameter:		20.299999237060547			
Depth From:		0.0			
Depth To:		1.4500000476837158			
Hole Depth UOM:		m			
Hole Diameter UOM:		cm			
<u>Links</u>					
Bore Hole ID:	1005109526			Tag No:	A157048
Depth M:	4.6			Contractor:	1844
Year Completed:	2014			Path:	722\7226547.pdf
Well Completed Dt:	2014/05/13			Latitude:	45.4071046776404

Map Key	Number of Records	Direction/ Distance (m)	Elev/Diff (m)	Site	DB
Audit No:	Z180579			Longitude:	-75.7036853484046
104	1 of 1	NNE/199.7	76.9 / 1.15	470 Bronson Avenue Ottawa ON	WWIS
Well ID:	7331223			Flowing (Y/N):	
Construction Date:				Flow Rate:	
Use 1st:	Monitoring			Data Entry Status:	
Use 2nd:				Data Src:	
Final Well Status:	Monitoring and Test Hole			Date Received:	09-Apr-2019 00:00:00
Water Type:				Selected Flag:	TRUE
Casing Material:				Abandonment Rec:	
Audit No:	Z296678			Contractor:	6964
Tag:	A255993			Form Version:	7
Constructn Method:				Owner:	
Elevation (m):				County:	OTTAWA
Elevatn Reliability:				Lot:	
Depth to Bedrock:				Concession:	
Well Depth:				Concession Name:	
Overburden/Bedrock:				Easting NAD83:	
Pump Rate:				Northing NAD83:	
Static Water Level:				Zone:	
Clear/Cloudy:				UTM Reliability:	
Municipality:	OTTAWA CITY				
Site Info:					
PDF URL (Map):					
<u>Additional Detail(s) (Map)</u>					
Well Completed Date:	2019/03/15				
Year Completed:	2019				
Depth (m):	4.8768				
Latitude:	45.4071567127459				
Longitude:	-75.7040054628173				
Path:					
<u>Bore Hole Information</u>					
Bore Hole ID:	1007425091			Elevation:	
DP2BR:				Elevrc:	
Spatial Status:				Zone:	18
Code OB:				East83:	444908.00
Code OB Desc:				North83:	5028423.00
Open Hole:				Org CS:	UTM83
Cluster Kind:				UTMRC:	4
Date Completed:	15-Mar-2019 00:00:00			UTMRC Desc:	margin of error : 30 m - 100 m
Remarks:				Location Method:	wwr
Elevrc Desc:					
Location Source Date:					
Improvement Location Source:					
Improvement Location Method:					
Source Revision Comment:					
Supplier Comment:					
<u>Overburden and Bedrock</u>					
<u>Materials Interval</u>					
Formation ID:	1007835682				
Layer:	1				
Color:	6				
General Color:	BROWN				

Map Key	Number of Records	Direction/ Distance (m)	Elev/Diff (m)	Site	DB
Mat1:		28			
Most Common Material:		SAND			
Mat2:		11			
Mat2 Desc:		GRAVEL			
Mat3:		01			
Mat3 Desc:		FILL			
Formation Top Depth:		0.0			
Formation End Depth:		9.0			
Formation End Depth UOM:		ft			
<u>Overburden and Bedrock Materials Interval</u>					
Formation ID:		1007835683			
Layer:		2			
Color:		2			
General Color:		GREY			
Mat1:		15			
Most Common Material:		LIMESTONE			
Mat2:		26			
Mat2 Desc:		ROCK			
Mat3:					
Mat3 Desc:					
Formation Top Depth:		9.0			
Formation End Depth:		16.0			
Formation End Depth UOM:		ft			
<u>Annular Space/Abandonment Sealing Record</u>					
Plug ID:		1007836564			
Layer:		2			
Plug From:		1.0			
Plug To:		10.0			
Plug Depth UOM:		ft			
<u>Annular Space/Abandonment Sealing Record</u>					
Plug ID:		1007836563			
Layer:		1			
Plug From:		0.0			
Plug To:		1.0			
Plug Depth UOM:		ft			
<u>Annular Space/Abandonment Sealing Record</u>					
Plug ID:		1007836565			
Layer:		3			
Plug From:		10.0			
Plug To:		16.0			
Plug Depth UOM:		ft			
<u>Method of Construction & Well Use</u>					
Method Construction ID:		1007837834			
Method Construction Code:		5			
Method Construction:		Air Percussion			
Other Method Construction:					

Map Key	Number of Records	Direction/ Distance (m)	Elev/Diff (m)	Site	DB
<u>Method of Construction & Well Use</u>					
Method Construction ID:		1007837833			
Method Construction Code:		2			
Method Construction:		Rotary (Convent.)			
Other Method Construction:					
<u>Pipe Information</u>					
Pipe ID:		1007834400			
Casing No:		0			
Comment:					
Alt Name:					
<u>Construction Record - Casing</u>					
Casing ID:		1007838361			
Layer:		1			
Material:		5			
Open Hole or Material:		PLASTIC			
Depth From:		0.0			
Depth To:		11.0			
Casing Diameter:		5.199999809265137			
Casing Diameter UOM:		Inch			
Casing Depth UOM:		ft			
<u>Construction Record - Screen</u>					
Screen ID:		1007838744			
Layer:		1			
Slot:		10			
Screen Top Depth:		11.0			
Screen End Depth:		16.0			
Screen Material:		5			
Screen Depth UOM:		ft			
Screen Diameter UOM:		cm			
Screen Diameter:		6.0			
<u>Results of Well Yield Testing</u>					
Pump Test ID:		1007839419			
Pump Set At:					
Static Level:					
Final Level After Pumping:					
Recommended Pump Depth:					
Pumping Rate:					
Flowing Rate:					
Recommended Pump Rate:					
Levels UOM:		ft			
Rate UOM:		GPM			
Water State After Test Code:					
Water State After Test:					
Pumping Test Method:		0			
Pumping Duration HR:					
Pumping Duration MIN:					
Flowing:					
<u>Hole Diameter</u>					
Hole ID:		1007837330			

Map Key	Number of Records	Direction/ Distance (m)	Elev/Diff (m)	Site	DB
Diameter:		3.5			
Depth From:		0.0			
Depth To:		9.0			
Hole Depth UOM:		ft			
Hole Diameter UOM:		Inch			
<u>Hole Diameter</u>					
Hole ID:		1007837331			
Diameter:		3.5			
Depth From:		9.0			
Depth To:		16.0			
Hole Depth UOM:		ft			
Hole Diameter UOM:		Inch			
<u>Links</u>					
Bore Hole ID:	1007425091			Tag No:	A255993
Depth M:	4.8768			Contractor:	6964
Year Completed:	2019			Path:	733\7331223.pdf
Well Completed Dt:	2019/03/15			Latitude:	45.4071567127459
Audit No:	Z296678			Longitude:	-75.7040054628173
105	1 of 18	ENE/200.2	77.9 / 2.21	MODERN CLEANING SERV OTTAWA LTD 571 BRONSON AVE OTTAWA ON K1R 6K2	GEN
Generator No:	ON0323000			Status:	
SIC Code:	9721			Co Admin:	
SIC Description:	POWER LAUND./CLEANERS			Choice of Contact:	
Approval Years:	86,87,88,89,90			Phone No Admin:	
PO Box No:				Contam. Facility:	
Country:				MHSW Facility:	
<u>Detail(s)</u>					
Waste Class:	241				
Waste Class Desc:	HALOGENATED SOLVENTS				
105	2 of 18	ENE/200.2	77.9 / 2.21	MODERN CLEANING SERV OTTAWA LTD 27-023 571 BRONSON AVE OTTAWA ON K1R 6K2	GEN
Generator No:	ON0323000			Status:	
SIC Code:	9721			Co Admin:	
SIC Description:	POWER LAUND./CLEANER			Choice of Contact:	
Approval Years:	92,93,94,95,96,97			Phone No Admin:	
PO Box No:				Contam. Facility:	
Country:				MHSW Facility:	
<u>Detail(s)</u>					
Waste Class:	241				
Waste Class Desc:	HALOGENATED SOLVENTS				
105	3 of 18	ENE/200.2	77.9 / 2.21	MODERN CLEANING SERVICES OTTAWA LIMITED 571 BRONSON AVE OTTAWA ON K1R 6K2	GEN

Map Key	Number of Records	Direction/ Distance (m)	Elev/Diff (m)	Site	DB
Generator No: ON0323000 SIC Code: 9721 SIC Description: POWER LAUND./CLEANERS Approval Years: 98,99,00,01,02,03 PO Box No: Country:				Status: Co Admin: Choice of Contact: Phone No Admin: Contam. Facility: MHSW Facility:	
<u>Detail(s)</u>					
Waste Class: 241 Waste Class Desc: HALOGENATED SOLVENTS					
105	4 of 18	ENE/200.2	77.9 / 2.21	MODERN CLEANING SERVICES OTTAWA LIMITED 571 Bronson Ave. Ottawa ON K1R 6K2	GEN
Generator No: ON0323000 SIC Code: 812320 SIC Description: Dry Cleaning and Laundry Services (except Coin-Operated) Approval Years: 04,05,06,07,08 PO Box No: Country:				Status: Co Admin: Choice of Contact: Phone No Admin: Contam. Facility: MHSW Facility:	
<u>Detail(s)</u>					
Waste Class: 241 Waste Class Desc: HALOGENATED SOLVENTS					
105	5 of 18	ENE/200.2	77.9 / 2.21	MODERN CLEANING SERVICES OTTAWA LIMITED 571 Bronson Ave. Ottawa ON K1R 6K2	GEN
Generator No: ON0323000 SIC Code: 812320 SIC Description: Dry Cleaning and Laundry Services (except Coin-Operated) Approval Years: 2009 PO Box No: Country:				Status: Co Admin: Choice of Contact: Phone No Admin: Contam. Facility: MHSW Facility:	
<u>Detail(s)</u>					
Waste Class: 241 Waste Class Desc: HALOGENATED SOLVENTS					
105	6 of 18	ENE/200.2	77.9 / 2.21	MODERN CLEANING SERVICES OTTAWA LIMITED 571 Bronson Ave. Ottawa ON K1R 6K2	GEN
Generator No: ON0323000 SIC Code: 812320 SIC Description: Dry Cleaning and Laundry Services (except Coin-Operated) Approval Years: 2010 PO Box No: Country:				Status: Co Admin: Choice of Contact: Phone No Admin: Contam. Facility: MHSW Facility:	

Map Key	Number of Records	Direction/ Distance (m)	Elev/Diff (m)	Site	DB
<u>Detail(s)</u>					
Waste Class:		241			
Waste Class Desc:		HALOGENATED SOLVENTS			
<u>105</u>	7 of 18	ENE/200.2	77.9 / 2.21	MODERN CLEANING SERVICES OTTAWA LIMITED 571 Bronson Ave. Ottawa ON K1R 6K2	GEN
Generator No:		ON0323000		Status:	
SIC Code:		812320		Co Admin:	
SIC Description:		Dry Cleaning and Laundry Services (except Coin-Operated)		Choice of Contact:	
Approval Years:		2011		Phone No Admin:	
PO Box No:				Contam. Facility:	
Country:				MHSW Facility:	
<u>Detail(s)</u>					
Waste Class:		241			
Waste Class Desc:		HALOGENATED SOLVENTS			
<u>105</u>	8 of 18	ENE/200.2	77.9 / 2.21	MODERN CLEANING SERVICES OTTAWA LIMITED 571 Bronson Ave. Ottawa ON K1R 6K2	GEN
Generator No:		ON0323000		Status:	
SIC Code:		812320		Co Admin:	
SIC Description:		Dry Cleaning and Laundry Services (except Coin-Operated)		Choice of Contact:	
Approval Years:		2012		Phone No Admin:	
PO Box No:				Contam. Facility:	
Country:				MHSW Facility:	
<u>Detail(s)</u>					
Waste Class:		241			
Waste Class Desc:		HALOGENATED SOLVENTS			
<u>105</u>	9 of 18	ENE/200.2	77.9 / 2.21	MODERN CLEANING SERVICES OTTAWA LIMITED 571 Bronson Ave. Ottawa ON	GEN
Generator No:		ON0323000		Status:	
SIC Code:		812320		Co Admin:	
SIC Description:		DRY CLEANING AND LAUNDRY SERVICES (EXCEPT COIN-OPERATED)		Choice of Contact:	
Approval Years:		2013		Phone No Admin:	
PO Box No:				Contam. Facility:	
Country:				MHSW Facility:	
<u>Detail(s)</u>					
Waste Class:		241			
Waste Class Desc:		HALOGENATED SOLVENTS			

Map Key	Number of Records	Direction/ Distance (m)	Elev/Diff (m)	Site	DB
105	10 of 18	ENE/200.2	77.9 / 2.21	MODERN CLEANING SERVICES OTTAWA LIMITED 571 Bronson Ave. Ottawa ON K1R6K2	GEN
Generator No:	ON0323000			Status:	
SIC Code:	812320			Co Admin:	Patrica M Potter
SIC Description:	DRY CLEANING AND LAUNDRY SERVICES (EXCEPT COIN-OPERATED)			Choice of Contact:	CO_OFFICIAL
Approval Years:	2016			Phone No Admin:	613-235-1497 Ext.
PO Box No:				Contam. Facility:	No
Country:	Canada			MHSW Facility:	No
<u>Detail(s)</u>					
Waste Class:	241				
Waste Class Desc:	HALOGENATED SOLVENTS				
105	11 of 18	ENE/200.2	77.9 / 2.21	MODERN CLEANING SERVICES OTTAWA LIMITED 571 Bronson Ave. Ottawa ON K1R6K2	GEN
Generator No:	ON0323000			Status:	
SIC Code:	812320			Co Admin:	Patrica M Potter
SIC Description:	DRY CLEANING AND LAUNDRY SERVICES (EXCEPT COIN-OPERATED)			Choice of Contact:	CO_OFFICIAL
Approval Years:	2015			Phone No Admin:	613-235-1497 Ext.
PO Box No:				Contam. Facility:	No
Country:	Canada			MHSW Facility:	No
<u>Detail(s)</u>					
Waste Class:	241				
Waste Class Desc:	HALOGENATED SOLVENTS				
105	12 of 18	ENE/200.2	77.9 / 2.21	MODERN CLEANING SERVICES OTTAWA LIMITED 571 Bronson Ave. Ottawa ON K1R6K2	GEN
Generator No:	ON0323000			Status:	
SIC Code:	812320			Co Admin:	Patrica M Potter
SIC Description:	DRY CLEANING AND LAUNDRY SERVICES (EXCEPT COIN-OPERATED)			Choice of Contact:	CO_OFFICIAL
Approval Years:	2014			Phone No Admin:	613-235-1497 Ext.
PO Box No:				Contam. Facility:	No
Country:	Canada			MHSW Facility:	No
<u>Detail(s)</u>					
Waste Class:	241				
Waste Class Desc:	HALOGENATED SOLVENTS				
105	13 of 18	ENE/200.2	77.9 / 2.21	MODERN CLEANING SERVICES OTTAWA LIMITED 571 Bronson Ave. Ottawa ON K1R6K2	GEN
Generator No:	ON0323000			Status:	Registered
SIC Code:				Co Admin:	

Map Key	Number of Records	Direction/ Distance (m)	Elev/Diff (m)	Site	DB
SIC Description: Approval Years: As of Dec 2018 PO Box No: Country: Canada		Choice of Contact: Phone No Admin: Contam. Facility: MHSW Facility:			
<u>Detail(s)</u>					
Waste Class: Waste Class Desc:		241 H Halogenated solvents and residues			

105	14 of 18	ENE/200.2	77.9 / 2.21	Modern Dry Cleaners - Ottawa 571 Bronson Ave Ottawa ON K1R6K2	CDRY
---------------------	----------	-----------	-------------	---	------

Legal Name of Company:
Region:

Waste Quantity by Year

Reporting Year: 2013
Quantity of PERC (kg): 349.92
Total Waste Water (kg): 0
Total Waste Water (L): -
Total Residue (kg): 0
Total Residue (L): -
Total Mix (kg): -
Total Mix (L): 205
Request for Confidentiality: No
Reason for Confidentiality:

Reporting Year: 2010
Quantity of PERC (kg): 129.6
Total Waste Water (kg): 0
Total Waste Water (L): -
Total Residue (kg): 3888
Total Residue (L): -
Total Mix (kg): 0
Total Mix (L): -
Request for Confidentiality: No
Reason for Confidentiality:

Reporting Year: 2005
Quantity of PERC (kg): 777.6
Total Waste Water (kg): 0
Total Waste Water (L): -
Total Residue (kg): 332.1
Total Residue (L): -
Total Mix (kg): 0
Total Mix (L): -
Request for Confidentiality: No
Reason for Confidentiality: N/A

105	15 of 18	ENE/200.2	77.9 / 2.21	Modern Dry Cleaners 571 Bronson Ave Ottawa ON K1R6K2	CDRY
---------------------	----------	-----------	-------------	--	------

Legal Name of Company:
Region: Ontario

Waste Quantity by Year

Reporting Year: 2020

Map Key	Number of Records	Direction/ Distance (m)	Elev/Diff (m)	Site	DB
Quantity of PERC (kg):		0			
Total Waste Water (kg):		0			
Total Waste Water (L):		0			
Total Residue (kg):		0			
Total Residue (L):		0			
Total Mix (kg):		0			
Total Mix (L):		0			
Request for Confidentiality:		no			
Reason for Confidentiality:					
105	16 of 18	ENE/200.2	77.9 / 2.21	Browns Cleaners Ltd. 571 BRONSON AVE. OTTAWA ON K1R6K2	GEN
Generator No:	ON5973360	Status:	Registered		
SIC Code:		Co Admin:			
SIC Description:		Choice of Contact:			
Approval Years:	As of Jul 2020	Phone No Admin:			
PO Box No:		Contam. Facility:			
Country:	Canada	MHSW Facility:			
Detail(s)					
Waste Class:	233 L				
Waste Class Desc:	Other polymeric wastes				
105	17 of 18	ENE/200.2	77.9 / 2.21	Browns Cleaners Ltd. 571 BRONSON AVE. OTTAWA ON K1R6K2	GEN
Generator No:	ON5973360	Status:	Registered		
SIC Code:		Co Admin:			
SIC Description:		Choice of Contact:			
Approval Years:	As of Nov 2021	Phone No Admin:			
PO Box No:		Contam. Facility:			
Country:	Canada	MHSW Facility:			
Detail(s)					
Waste Class:	233 L				
Waste Class Desc:	Other polymeric wastes				
105	18 of 18	ENE/200.2	77.9 / 2.21	Browns Cleaners Ltd. 571 BRONSON AVE. OTTAWA ON K1R6K2	GEN
Generator No:	ON5973360	Status:	Registered		
SIC Code:		Co Admin:			
SIC Description:		Choice of Contact:			
Approval Years:	As of Apr 2022	Phone No Admin:			
PO Box No:		Contam. Facility:			
Country:	Canada	MHSW Facility:			
Detail(s)					
Waste Class:	233 L				
Waste Class Desc:	OTHER POLYMERIC WASTES				
106	1 of 1	N/201.5	76.9 / 1.15	296 Cambridge St N Ottawa ON K1R0B4	EHS

Map Key	Number of Records	Direction/ Distance (m)	Elev/Diff (m)	Site	DB
Order No:	20180124052			Nearest Intersection:	
Status:	C			Municipality:	Ottawa
Report Type:	Site Report			Client Prov/State:	ON
Report Date:	25-JAN-18			Search Radius (km):	.001
Date Received:	24-JAN-18			X:	-75.704938
Previous Site Name:	Residential			Y:	45.407158
Lot/Building Size:	.09 acre				
Additional Info Ordered:	City Directory				

107	1 of 1	NNE/202.9	78.0 / 2.24	492 BRONSON AVE. OTTAWA ON	WWIS
Well ID:	7226541			Flowing (Y/N):	
Construction Date:				Flow Rate:	
Use 1st:	Monitoring			Data Entry Status:	
Use 2nd:				Data Src:	
Final Well Status:	Abandoned-Supply			Date Received:	02-Sep-2014 00:00:00
Water Type:				Selected Flag:	TRUE
Casing Material:				Abandonment Rec:	Yes
Audit No:	Z180587			Contractor:	1844
Tag:				Form Version:	7
Constructn Method:				Owner:	
Elevation (m):				County:	OTTAWA
Elevatn Reliability:				Lot:	
Depth to Bedrock:				Concession:	
Well Depth:				Concession Name:	
Overburden/Bedrock:				Easting NAD83:	
Pump Rate:				Northing NAD83:	
Static Water Level:				Zone:	
Clear/Cloudy:				UTM Reliability:	
Municipality:	NEPEAN TOWNSHIP				
Site Info:					

PDF URL (Map):

Additional Detail(s) (Map)

Well Completed Date: 2014/05/13
Year Completed: 2014
Depth (m):
Latitude: 45.4071317581703
Longitude: -75.7036729059316
Path:

Bore Hole Information

Bore Hole ID:	1005109477	Elevation:	
DP2BR:		Elevrc:	
Spatial Status:		Zone:	18
Code OB:		East83:	444934.00
Code OB Desc:		North83:	5028420.00
Open Hole:		Org CS:	UTM83
Cluster Kind:		UTMRC:	4
Date Completed:	13-May-2014 00:00:00	UTMRC Desc:	margin of error : 30 m - 100 m
Remarks:		Location Method:	wwr
Elevrc Desc:			
Location Source Date:			
Improvement Location Source:			
Improvement Location Method:			
Source Revision Comment:			
Supplier Comment:			

Map Key	Number of Records	Direction/ Distance (m)	Elev/Diff (m)	Site	DB
---------	-------------------	----------------------------	------------------	------	----

Method of Construction & Well Use

Method Construction ID: 1005244871
Method Construction Code:
Method Construction:
Other Method Construction:

Pipe Information

Pipe ID: 1005244864
Casing No: 0
Comment:
Alt Name:

Construction Record - Casing

Casing ID: 1005244868
Layer:
Material:
Open Hole or Material:
Depth From:
Depth To:
Casing Diameter:
Casing Diameter UOM: cm
Casing Depth UOM: m

Construction Record - Screen

Screen ID: 1005244869
Layer:
Slot:
Screen Top Depth:
Screen End Depth:
Screen Material:
Screen Depth UOM: m
Screen Diameter UOM: cm
Screen Diameter:

Water Details

Water ID: 1005244867
Layer:
Kind Code:
Kind:
Water Found Depth:
Water Found Depth UOM: m

Hole Diameter

Hole ID: 1005244866
Diameter: 10.15999984741211
Depth From: 0.0
Depth To: 5.0
Hole Depth UOM: m
Hole Diameter UOM: cm

Links

Map Key	Number of Records	Direction/ Distance (m)	Elev/Diff (m)	Site	DB
Bore Hole ID:		1005109477		Tag No:	
Depth M:				Contractor:	1844
Year Completed:		2014		Path:	
Well Completed Dt:		2014/05/13		Latitude:	45.4071317581703
Audit No:		Z180587		Longitude:	-75.7036729059316
108	1 of 1	NNE/204.2	77.9 / 2.15	492 Bronson Ave Ottawa ON K1R6J9	EHS
Order No:		20151022032		Nearest Intersection:	
Status:		C		Municipality:	
Report Type:		Standard Report		Client Prov/State:	ON
Report Date:		28-OCT-15		Search Radius (km):	.25
Date Received:		22-OCT-15		X:	-75.703461
Previous Site Name:				Y:	45.407093
Lot/Building Size:					
Additional Info Ordered:					
109	1 of 1	NNW/206.4	76.6 / 0.85	740, 742 AND 746 GLADSTONE AVENUE OTTAWA ON	EHS
Order No:		20061101010		Nearest Intersection:	
Status:		C		Municipality:	
Report Type:		Custom Report		Client Prov/State:	ON
Report Date:		1/31/2007		Search Radius (km):	0.25
Date Received:		11/1/2006		X:	-75.704996
Previous Site Name:				Y:	45.407225
Lot/Building Size:					
Additional Info Ordered:		Fire Insur. Maps And /or Site Plans			
110	1 of 1	NNE/209.0	78.0 / 2.24	470 Bronson Avenue Ottawa ON	WWIS
Well ID:		7331224		Flowing (Y/N):	
Construction Date:				Flow Rate:	
Use 1st:		Monitoring		Data Entry Status:	
Use 2nd:				Data Src:	
Final Well Status:		Observation Wells		Date Received:	09-Apr-2019 00:00:00
Water Type:				Selected Flag:	TRUE
Casing Material:				Abandonment Rec:	
Audit No:		Z296696		Contractor:	6964
Tag:		A255995		Form Version:	7
Constructn Method:				Owner:	
Elevation (m):				County:	OTTAWA
Elevatn Reliability:				Lot:	
Depth to Bedrock:				Concession:	
Well Depth:				Concession Name:	
Overburden/Bedrock:				Easting NAD83:	
Pump Rate:				Northing NAD83:	
Static Water Level:				Zone:	
Clear/Cloudy:				UTM Reliability:	
Municipality:		OTTAWA CITY			
Site Info:					
PDF URL (Map):					
Additional Detail(s) (Map)					
Well Completed Date:		2019/03/15			
Year Completed:		2019			
Depth (m):		4.572			

Map Key	Number of Records	Direction/ Distance (m)	Elev/Diff (m)	Site	DB
Latitude:		45.40724640372			
Longitude:		-75.7040576920121			
Path:					

Bore Hole Information

Bore Hole ID:	1007425094	Elevation:	
DP2BR:		Elevrc:	
Spatial Status:		Zone:	18
Code OB:		East83:	444904.00
Code OB Desc:		North83:	5028433.00
Open Hole:		Org CS:	UTM83
Cluster Kind:		UTMRC:	4
Date Completed:	15-Mar-2019 00:00:00	UTMRC Desc:	margin of error : 30 m - 100 m
Remarks:		Location Method:	wwr
Elevrc Desc:			
Location Source Date:			
Improvement Location Source:			
Improvement Location Method:			
Source Revision Comment:			
Supplier Comment:			

Overburden and Bedrock

Materials Interval

Formation ID:	1007835685
Layer:	2
Color:	2
General Color:	GREY
Mat1:	15
Most Common Material:	LIMESTONE
Mat2:	
Mat2 Desc:	
Mat3:	26
Mat3 Desc:	ROCK
Formation Top Depth:	8.0
Formation End Depth:	15.0
Formation End Depth UOM:	ft

Overburden and Bedrock

Materials Interval

Formation ID:	1007835684
Layer:	1
Color:	6
General Color:	BROWN
Mat1:	28
Most Common Material:	SAND
Mat2:	11
Mat2 Desc:	GRAVEL
Mat3:	01
Mat3 Desc:	FILL
Formation Top Depth:	0.0
Formation End Depth:	8.0
Formation End Depth UOM:	ft

Annular Space/Abandonment

Sealing Record

Plug ID:	1007836568
Layer:	3
Plug From:	9.0

Map Key	Number of Records	Direction/ Distance (m)	Elev/Diff (m)	Site	DB
Plug To:		15.0			
Plug Depth UOM:		ft			
<u>Annular Space/Abandonment Sealing Record</u>					
Plug ID:		1007836567			
Layer:		2			
Plug From:		1.0			
Plug To:		9.0			
Plug Depth UOM:		ft			
<u>Annular Space/Abandonment Sealing Record</u>					
Plug ID:		1007836566			
Layer:		1			
Plug From:		0.0			
Plug To:		1.0			
Plug Depth UOM:		ft			
<u>Method of Construction & Well Use</u>					
Method Construction ID:		1007837832			
Method Construction Code:		5			
Method Construction:		Air Percussion			
Other Method Construction:					
<u>Method of Construction & Well Use</u>					
Method Construction ID:		1007837831			
Method Construction Code:		2			
Method Construction:		Rotary (Convent.)			
Other Method Construction:					
<u>Pipe Information</u>					
Pipe ID:		1007834401			
Casing No:		0			
Comment:					
Alt Name:					
<u>Construction Record - Casing</u>					
Casing ID:		1007838360			
Layer:		1			
Material:		5			
Open Hole or Material:		PLASTIC			
Depth From:		0.0			
Depth To:		10.0			
Casing Diameter:		5.199999809265137			
Casing Diameter UOM:		Inch			
Casing Depth UOM:		ft			
<u>Construction Record - Screen</u>					
Screen ID:		1007838743			
Layer:		1			

Map Key	Number of Records	Direction/ Distance (m)	Elev/Diff (m)	Site	DB
---------	-------------------	-------------------------	---------------	------	----

Slot: 10
Screen Top Depth: 10.0
Screen End Depth: 15.0
Screen Material: 5
Screen Depth UOM: ft
Screen Diameter UOM: inch
Screen Diameter: 6.0

Results of Well Yield Testing

Pump Test ID: 1007839418
Pump Set At:
Static Level:
Final Level After Pumping:
Recommended Pump Depth:
Pumping Rate:
Flowing Rate:
Recommended Pump Rate:
Levels UOM: ft
Rate UOM: GPM
Water State After Test Code:
Water State After Test:
Pumping Test Method: 0
Pumping Duration HR:
Pumping Duration MIN:
Flowing:

Hole Diameter

Hole ID: 1007837333
Diameter: 3.5
Depth From: 8.0
Depth To: 15.0
Hole Depth UOM: ft
Hole Diameter UOM: Inch

Hole Diameter

Hole ID: 1007837332
Diameter: 8.5
Depth From: 0.0
Depth To: 8.0
Hole Depth UOM: ft
Hole Diameter UOM: Inch

Links

Bore Hole ID: 1007425094	Tag No: A255995
Depth M: 4.572	Contractor: 6964
Year Completed: 2019	Path: 733\7331224.pdf
Well Completed Dt: 2019/03/15	Latitude: 45.40724640372
Audit No: Z296696	Longitude: -75.7040576920121

111	1 of 4	E/209.0	77.9 / 2.15	CORPORATE FOODS LIMITED 458 CATHERINE STREET OTTAWA ON K1R 5T8	GEN
---------------------	--------	---------	-------------	--	-----

Generator No: ON0538900	Status:
SIC Code: 1072	Co Admin:
SIC Description: BREAD & OTHER PROD.	Choice of Contact:
Approval Years: 86,87,88,89	Phone No Admin:
PO Box No:	Contam. Facility:

Map Key	Number of Records	Direction/ Distance (m)	Elev/Diff (m)	Site	DB
Country:				MHSW Facility:	
<u>Detail(s)</u>					
Waste Class:		252			
Waste Class Desc:		WASTE OILS & LUBRICANTS			
111	2 of 4	E/209.0	77.9 / 2.15	CORPORATE FOODS LIMITED 11-153 458 CATHERINE STREET OTTAWA ON K1R 5T8	GEN
Generator No:		ON0538900		Status:	
SIC Code:		1072		Co Admin:	
SIC Description:		BREAD & OTHER PROD.		Choice of Contact:	
Approval Years:		92,93,94,95,96,97,98		Phone No Admin:	
PO Box No:				Contam. Facility:	
Country:				MHSW Facility:	
<u>Detail(s)</u>					
Waste Class:		252			
Waste Class Desc:		WASTE OILS & LUBRICANTS			
111	3 of 4	E/209.0	77.9 / 2.15	Securemax Self Storage Inc. 458 Catherine St. Ottawa ON K1R 5T8	GEN
Generator No:		ON8467374		Status:	
SIC Code:		493110		Co Admin:	
SIC Description:		General Warehousing and Storage		Choice of Contact:	
Approval Years:		05		Phone No Admin:	
PO Box No:				Contam. Facility:	
Country:				MHSW Facility:	
<u>Detail(s)</u>					
Waste Class:		221			
Waste Class Desc:		LIGHT FUELS			
111	4 of 4	E/209.0	77.9 / 2.15	Securemax Self Storage Inc. 458 Catherine St. Ottawa ON K1R 5T8	GEN
Generator No:		ON9143384		Status:	
SIC Code:		238291		Co Admin:	
SIC Description:		ELEVATOR AND ESCALATOR INSTALLATION CONTRACTORS		Choice of Contact: CO_OFFICIAL	
Approval Years:		2015		Phone No Admin:	
PO Box No:				Contam. Facility: No	
Country:		Canada		MHSW Facility: No	
<u>Detail(s)</u>					
Waste Class:		251			
Waste Class Desc:		OIL SKIMMINGS & SLUDGES			
112	1 of 1	E/209.1	77.9 / 2.15	ON	BORE

Map Key	Number of Records	Direction/ Distance (m)	Elev/Diff (m)	Site	DB
Borehole ID:	847488			Inclin FLG:	No
OGF ID:	215589146			SP Status:	Initial Entry
Status:	Decommissioned			Surv Elev:	No
Type:	Borehole			Piezometer:	No
Use:	Geotechnical/Geological Investigation			Primary Name:	
Completion Date:	17-AUG-1961			Municipality:	
Static Water Level:				Lot:	LOT F
Primary Water Use:				Township:	NEPEAN
Sec. Water Use:				Latitude DD:	45.405057
Total Depth m:	1.5			Longitude DD:	-75.701539
Depth Ref:	Ground Surface			UTM Zone:	18
Depth Elev:				Easting:	445099
Drill Method:	Power auger			Northing:	5028188
Orig Ground Elev m:	68.7			Location Accuracy:	
Elev Reliabil Note:				Accuracy:	Within 10 metres
DEM Ground Elev m:	75.8				
Concession:		BROKEN FRONT C			
Location D:					
Survey D:					
Comments:					

Borehole Geology Stratum

Geology Stratum ID:	6557716			Mat Consistency:	
Top Depth:	.8			Material Moisture:	
Bottom Depth:	1.2			Material Texture:	Fine
Material Color:				Non Geo Mat Type:	
Material 1:	Sand			Geologic Formation:	
Material 2:	Silt			Geologic Group:	
Material 3:				Geologic Period:	
Material 4:				Depositional Gen:	
Gsc Material Description:					
Stratum Description:		SILTY FINE SAND	**Note: Many records provided by the department have a truncated [Stratum Description] field.		
Geology Stratum ID:	6557718			Mat Consistency:	
Top Depth:	1.4			Material Moisture:	
Bottom Depth:	1.5			Material Texture:	
Material Color:				Non Geo Mat Type:	
Material 1:	Till			Geologic Formation:	
Material 2:	Silt			Geologic Group:	
Material 3:				Geologic Period:	
Material 4:				Depositional Gen:	
Gsc Material Description:					
Stratum Description:		SILTY TILL	**Note: Many records provided by the department have a truncated [Stratum Description] field.		
Geology Stratum ID:	6557714			Mat Consistency:	
Top Depth:	0			Material Moisture:	
Bottom Depth:	.5			Material Texture:	
Material Color:				Non Geo Mat Type:	
Material 1:	Cinders			Geologic Formation:	
Material 2:	Sand			Geologic Group:	
Material 3:				Geologic Period:	
Material 4:				Depositional Gen:	
Gsc Material Description:					
Stratum Description:		CINDERS AND SAND	**Note: Many records provided by the department have a truncated [Stratum Description] field.		
Geology Stratum ID:	6557715			Mat Consistency:	
Top Depth:	.5			Material Moisture:	
Bottom Depth:	.8			Material Texture:	
Material Color:				Non Geo Mat Type:	
Material 1:	Fill			Geologic Formation:	
Material 2:	Fine Sand			Geologic Group:	
Material 3:	Gravel			Geologic Period:	
Material 4:	Cinders			Depositional Gen:	

Map Key	Number of Records	Direction/ Distance (m)	Elev/Diff (m)	Site	DB
Gsc Material Description:					
Stratum Description:		FILL FINE SAND WITH GRAVEL AND CINDERS **Note: Many records provided by the department have a truncated [Stratum Description] field.			
Geology Stratum ID:	6557717			Mat Consistency:	
Top Depth:	1.2			Material Moisture:	
Bottom Depth:	1.4			Material Texture:	
Material Color:				Non Geo Mat Type:	
Material 1:	Silt			Geologic Formation:	
Material 2:				Geologic Group:	
Material 3:				Geologic Period:	
Material 4:				Depositional Gen:	
Gsc Material Description:		SILT **Note: Many records provided by the department have a truncated [Stratum Description] field.			
Stratum Description:					
113	1 of 2	W/211.1	70.9 / -4.85	Campbell, Tony John 434-436 Arlington Avenue, 469 Booth Street Ottawa ON	CA
Certificate #:		8488-63WL4D			
Application Year:		2004			
Issue Date:		8/17/2004			
Approval Type:		Municipal and Private Sewage Works			
Status:		Approved			
Application Type:					
Client Name:					
Client Address:					
Client City:					
Client Postal Code:					
Project Description:					
Contaminants:					
Emission Control:					
113	2 of 2	W/211.1	70.9 / -4.85	Campbell, Tony John 469 Booth St 434- 436 Arlington Avenue Ottawa ON K1S 4M7	ECA
Approval No:		8488-63WL4D			
Approval Date:		2004-08-17			
Status:		Approved			
Record Type:		ECA			
Link Source:		IDS			
SWP Area Name:					
Approval Type:		ECA-MUNICIPAL AND PRIVATE SEWAGE WORKS			
Project Type:		MUNICIPAL AND PRIVATE SEWAGE WORKS			
Business Name:		Campbell, Tony John			
Address:		469 Booth St 434- 436 Arlington Avenue			
Full Address:					
Full PDF Link:		https://www.accessenvironment.ene.gov.on.ca/instruments/2390-62QH4L-14.pdf			
PDF Site Location:					
114	1 of 1	SW/212.0	70.7 / -4.99	ON	BORE
Borehole ID:		847353			
OGF ID:		215589017			
Status:		Decommissioned			
Type:		Borehole			
Use:		Geotechnical/Geological Investigation			
Completion Date:		26-NOV-1959			
Static Water Level:					
Inclin FLG:		No			
SP Status:		Initial Entry			
Surv Elev:		No			
Piezometer:		No			
Primary Name:					
Municipality:					
Lot:		LOT 40			

Map Key	Number of Records	Direction/ Distance (m)	Elev/Diff (m)	Site	DB
Primary Water Use:				Township:	NEPEAN
Sec. Water Use:				Latitude DD:	45.403557
Total Depth m:	4.3			Longitude DD:	-75.706759
Depth Ref:	Ground Surface			UTM Zone:	18
Depth Elev:				Easting:	444689
Drill Method:	Diamond Drill			Northing:	5028025
Orig Ground Elev m:	66.8			Location Accuracy:	
Elev Reliabil Note:				Accuracy:	Within 10 metres
DEM Ground Elev m:	70				
Concession:		CON 1 ON OTTAWA RIVER			
Location D:					
Survey D:					
Comments:					

Borehole Geology Stratum

Geology Stratum ID:	6556980			Mat Consistency:	
Top Depth:	.7			Material Moisture:	
Bottom Depth:	4.3			Material Texture:	
Material Color:				Non Geo Mat Type:	
Material 1:	Limestone			Geologic Formation:	
Material 2:	Shale			Geologic Group:	
Material 3:				Geologic Period:	
Material 4:				Depositional Gen:	
Gsc Material Description:					
Stratum Description:	BEDROCK LIMESTONE WITH THIN LAYERS OF INTERBEDDED SHALE WITH DECREASING SHALE CONTENT WITH DEPTH. MINOR CARBONATE REPLACEMENT AND VERY MINOR MINERALIZATION **Note: Many records provided by the department have a truncated [Stratum Description] field.				

Geology Stratum ID:	6556979			Mat Consistency:	
Top Depth:	.3			Material Moisture:	
Bottom Depth:	.7			Material Texture:	
Material Color:				Non Geo Mat Type:	
Material 1:	Till			Geologic Formation:	
Material 2:	Boulders			Geologic Group:	
Material 3:				Geologic Period:	
Material 4:				Depositional Gen:	
Gsc Material Description:					
Stratum Description:	BOULDER TILL **Note: Many records provided by the department have a truncated [Stratum Description] field.				

Geology Stratum ID:	6556978			Mat Consistency:	
Top Depth:	0			Material Moisture:	
Bottom Depth:	.3			Material Texture:	
Material Color:	Black			Non Geo Mat Type:	
Material 1:	Topsoil			Geologic Formation:	
Material 2:				Geologic Group:	
Material 3:				Geologic Period:	
Material 4:				Depositional Gen:	
Gsc Material Description:					
Stratum Description:	BLACK TOPSOIL **Note: Many records provided by the department have a truncated [Stratum Description] field.				

[115](#) 1 of 1 NNE/212.5 77.9 / 2.15 ON [WWIS](#)

Well ID:	7226539			Flowing (Y/N):	
Construction Date:				Flow Rate:	
Use 1st:				Data Entry Status:	Yes
Use 2nd:				Data Src:	
Final Well Status:				Date Received:	02-Sep-2014 00:00:00
Water Type:				Selected Flag:	TRUE
Casing Material:				Abandonment Rec:	
Audit No:	C23744			Contractor:	1844
Tag:	A147986			Form Version:	8
Constructn Method:				Owner:	

Map Key	Number of Records	Direction/ Distance (m)	Elev/Diff (m)	Site	DB
Elevation (m): Elevatn Reliabilty: Depth to Bedrock: Well Depth: Overburden/Bedrock: Pump Rate: Static Water Level: Clear/Cloudy: Municipality: Site Info:				County: Lot: Concession: Concession Name: Easting NAD83: Northing NAD83: Zone: UTM Reliability:	OTTAWA NEPEAN TOWNSHIP

PDF URL (Map):

Additional Detail(s) (Map)

Well Completed Date: 2014/05/14
Year Completed: 2014
Depth (m):
Latitude: 45.4071779418406
Longitude: -75.7034817983223
Path:

Bore Hole Information

Bore Hole ID: 1005109196 DP2BR: Spatial Status: Code OB: Code OB Desc: Open Hole: Cluster Kind: Date Completed: 14-May-2014 00:00:00 Remarks: Elevrc Desc: Location Source Date: Improvement Location Source: Improvement Location Method: Source Revision Comment: Supplier Comment:	Elevation: Elevrc: Zone: 18 East83: 444949.00 North83: 5028425.00 Org CS: UTM83 UTMRC: 4 UTMRC Desc: margin of error : 30 m - 100 m Location Method: wvr
--	---

Links

Bore Hole ID: 1005109196 Depth M: Year Completed: 2014 Well Completed Dt: 2014/05/14 Audit No: C23744	Tag No: A147986 Contractor: 1844 Path: Latitude: 45.4071779418406 Longitude: -75.7034817983223
--	---

[116](#) 1 of 1 WSW/212.9 70.9 / -4.79 ON **BORE**

Borehole ID: 847350 OGF ID: 215589014 Status: Decommissioned Type: Borehole Use: Geotechnical/Geological Investigation Completion Date: 24-NOV-1959 Static Water Level: 1.1 Primary Water Use: Sec. Water Use: Total Depth m: 4 Depth Ref: Ground Surface	Inclin FLG: No SP Status: Initial Entry Surv Elev: No Piezometer: No Primary Name: Municipality: Lot: LOT 40 Township: NEPEAN Latitude DD: 45.403843 Longitude DD: -75.707044 UTM Zone: 18
--	---

Map Key	Number of Records	Direction/ Distance (m)	Elev/Diff (m)	Site	DB
Depth Elev:				Easting:	444667
Drill Method:	Diamond Drill			Northing:	5028057
Orig Ground Elev m:	66.3			Location Accuracy:	
Elev Reliabil Note:				Accuracy:	Within 10 metres
DEM Ground Elev m:	71.6				
Concession:		CON 1 ON OTTAWA RIVER			
Location D:					
Survey D:					
Comments:					

Borehole Geology Stratum

Geology Stratum ID:	6556971			Mat Consistency:	
Top Depth:	.3			Material Moisture:	
Bottom Depth:	.8			Material Texture:	
Material Color:				Non Geo Mat Type:	
Material 1:	Fill			Geologic Formation:	
Material 2:	Sand			Geologic Group:	
Material 3:	Clay			Geologic Period:	
Material 4:				Depositional Gen:	
Gsc Material Description:					
Stratum Description:	FILL MATERIAL (CLAYEY SAND) **Note: Many records provided by the department have a truncated [Stratum Description] field.				

Geology Stratum ID:	6556970			Mat Consistency:	
Top Depth:	0			Material Moisture:	
Bottom Depth:	.3			Material Texture:	
Material Color:	Black			Non Geo Mat Type:	
Material 1:	Topsoil			Geologic Formation:	
Material 2:	Clay			Geologic Group:	
Material 3:				Geologic Period:	
Material 4:				Depositional Gen:	
Gsc Material Description:					
Stratum Description:	BLACK CLAYEY TOPSOIL **Note: Many records provided by the department have a truncated [Stratum Description] field.				

Geology Stratum ID:	6556972			Mat Consistency:	
Top Depth:	.8			Material Moisture:	
Bottom Depth:	4			Material Texture:	
Material Color:				Non Geo Mat Type:	
Material 1:	Limestone			Geologic Formation:	
Material 2:	Shale			Geologic Group:	
Material 3:				Geologic Period:	
Material 4:				Depositional Gen:	
Gsc Material Description:					
Stratum Description:	BEDROCK LIMESTONE TO 7 FEET FOLLOWED BY LIMESTONE INTERBEDDED WITH SHALE LAYERS UP TO 2in. THICK. MINOR CARBONATE AND MINOR MINERALIZATION **Note: Many records provided by the department have a truncated [Stratum Description] field.				

117	1 of 4	ESE/213.1	77.9 / 2.15	CANADIAN RED CROSS BLOOD TRANSFUSION CTR 85 PLYMOUTH ST OTTAWA ON K1S 3E2	GEN
Generator No:	ON0269100			Status:	
SIC Code:	8685			Co Admin:	
SIC Description:	BLOOD BANK LAB.			Choice of Contact:	
Approval Years:	86,87,88,89,90,92,93,97			Phone No Admin:	
PO Box No:				Contam. Facility:	
Country:				MHSW Facility:	

Detail(s)

Waste Class:	312
---------------------	-----

Map Key	Number of Records	Direction/ Distance (m)	Elev/Diff (m)	Site	DB
Waste Class Desc:		PATHOLOGICAL WASTES			
Waste Class:		148			
Waste Class Desc:		INORGANIC LABORATORY CHEMICALS			
Waste Class:		263			
Waste Class Desc:		ORGANIC LABORATORY CHEMICALS			
117	2 of 4	ESE/213.1	77.9 / 2.15	CANADIAN RED CROSS 08-060 BLOOD TRANSFUSION CTR 85 PLYMOUTH ST OTTAWA ON K1S 3E2	GEN
Generator No:		ON0269100		Status:	
SIC Code:		8685		Co Admin:	
SIC Description:		BLOOD BANK LAB.		Choice of Contact:	
Approval Years:		94,95,96		Phone No Admin:	
PO Box No:				Contam. Facility:	
Country:				MHSW Facility:	
<u>Detail(s)</u>					
Waste Class:		148			
Waste Class Desc:		INORGANIC LABORATORY CHEMICALS			
Waste Class:		263			
Waste Class Desc:		ORGANIC LABORATORY CHEMICALS			
Waste Class:		312			
Waste Class Desc:		PATHOLOGICAL WASTES			
117	3 of 4	ESE/213.1	77.9 / 2.15	CANADIAN BLOOD SERVICES OTTAWA CENTRE 85 PLYMOUTH STREET OTTAWA ON K1S 3E2	GEN
Generator No:		ON0269100		Status:	
SIC Code:		8685		Co Admin:	
SIC Description:		BLOOD BANK LAB.		Choice of Contact:	
Approval Years:		98,99,00,01,02,03,04		Phone No Admin:	
PO Box No:				Contam. Facility:	
Country:				MHSW Facility:	
<u>Detail(s)</u>					
Waste Class:		148			
Waste Class Desc:		INORGANIC LABORATORY CHEMICALS			
Waste Class:		263			
Waste Class Desc:		ORGANIC LABORATORY CHEMICALS			
Waste Class:		312			
Waste Class Desc:		PATHOLOGICAL WASTES			
117	4 of 4	ESE/213.1	77.9 / 2.15	85 Plymouth Street OTTAWA ON K1S 3E2	EHS
Order No:		20040810022w		Nearest Intersection:	
Status:		C		Municipality:	
Report Type:		Online Mapless		Client Prov/State: ON	
Report Date:		8/10/04		Search Radius (km): 0.25	
Date Received:		8/10/04		X: 0	
Previous Site Name:				Y: 0	
Lot/Building Size:					

Map Key	Number of Records	Direction/ Distance (m)	Elev/Diff (m)	Site	DB
Additional Info Ordered:					
118	1 of 1	NE/213.8	77.9 / 2.15	501 Bronson Avenue, Ottawa ON	PINC
Incident Id:				Pipe Material:	
Incident No:	861938			Fuel Category:	Natural Gas
Incident Reported Dt:				Health Impact:	
Type:	FS-Pipeline Incident			Environment Impact:	
Status Code:	Pipeline Damage Reason Est			Property Damage:	Yes
Tank Status:	RC Established			Service Interrupt:	
Task No:	3997088			Enforce Policy:	Yes
Spills Action Centre:				Public Relation:	
Fuel Type:				Pipeline System:	
Fuel Occurrence Tp:				PSIG:	
Date of Occurrence:				Attribute Category:	FS-Perform P-line Inc Invest
Occurrence Start Dt:	2012/08/22			Regulator Location:	
Depth:				Method Details:	E-mail
Customer Acct Name:					
Incident Address:					
Operation Type:					
Pipeline Type:					
Regulator Type:					
Summary:	501 Bronson Avenue, Ottawa - 1 ¼" Pipeline Hit				
Reported By:	Armstrong, Alan - Enbridge				
Affiliation:					
Occurrence Desc:					
Damage Reason:	Excavation practices not sufficient				
Notes:					
119	1 of 1	NE/213.9	77.9 / 2.15	501 Bronson Avenue Ottawa ON K1R 6J8	EHS
Order No:	20191209217			Nearest Intersection:	
Status:	C			Municipality:	
Report Type:	Standard Report			Client Prov/State:	ON
Report Date:	12-DEC-19			Search Radius (km):	.25
Date Received:	09-DEC-19			X:	-75.703015
Previous Site Name:				Y:	45.407036
Lot/Building Size:					
Additional Info Ordered:					
120	1 of 1	WSW/214.0	71.6 / -4.15	ON	BORE
Borehole ID:	847349			Inclin FLG:	No
OGF ID:	215589013			SP Status:	Initial Entry
Status:	Decommissioned			Surv Elev:	No
Type:	Borehole			Piezometer:	No
Use:	Geotechnical/Geological Investigation			Primary Name:	
Completion Date:	25-NOV-1959			Municipality:	
Static Water Level:	0.8			Lot:	LOT 40
Primary Water Use:				Township:	NEPEAN
Sec. Water Use:				Latitude DD:	45.4037
Total Depth m:	2.6			Longitude DD:	-75.70694
Depth Ref:	Ground Surface			UTM Zone:	18
Depth Elev:				Easting:	444675
Drill Method:	Diamond Drill			Northing:	5028041
Orig Ground Elev m:	66.7			Location Accuracy:	
Elev Reliabil Note:				Accuracy:	Within 10 metres

Map Key	Number of Records	Direction/ Distance (m)	Elev/Diff (m)	Site	DB
DEM Ground Elev m: 72.2 Concession: CON 1 ON OTTAWA RIVER Location D: Survey D: Comments:					
<u>Borehole Geology Stratum</u>					
Geology Stratum ID: 6556967 Top Depth: 0 Bottom Depth: .3 Material Color: Black Material 1: Topsoil Material 2: Material 3: Material 4: Gsc Material Description: Stratum Description: BLACK TOPSOIL **Note: Many records provided by the department have a truncated [Stratum Description] field.					
Mat Consistency: Material Moisture: Material Texture: Non Geo Mat Type: Geologic Formation: Geologic Group: Geologic Period: Depositional Gen:					
Geology Stratum ID: 6556969 Top Depth: .6 Bottom Depth: 2.6 Material Color: Material 1: Limestone Material 2: Shale Material 3: Material 4: Gsc Material Description: Stratum Description: BEDROCK LIMESTONE WITH MINOR SHALE. 1 BAND 1in. THICK. MINOR CARBONATE AND MINERALIZATION REPLACEMENT **Note: Many records provided by the department have a truncated [Stratum Description] field.					
Mat Consistency: Material Moisture: Material Texture: Non Geo Mat Type: Geologic Formation: Geologic Group: Geologic Period: Depositional Gen:					
Geology Stratum ID: 6556968 Top Depth: .3 Bottom Depth: .6 Material Color: Material 1: Fill Material 2: Boulders Material 3: Clay Material 4: Gsc Material Description: Stratum Description: FILL - BOULDERS AND CLAY **Note: Many records provided by the department have a truncated [Stratum Description] field.					
Mat Consistency: Material Moisture: Material Texture: Non Geo Mat Type: Geologic Formation: Geologic Group: Geologic Period: Depositional Gen:					
121	1 of 1	N/214.2	77.1 / 1.40	714 Gladstone Ave ottawa ON K1R 6X3	EHS
Order No: 20061109003 Status: C Report Type: Complete Report Report Date: 11/14/2006 Date Received: 11/9/2006 Previous Site Name: Lot/Building Size: Additional Info Ordered:					
Nearest Intersection: gladstone & bronson ave Municipality: Client Prov/State: ON Search Radius (km): 0.25 X: -75.704139 Y: 45.407488					
122	1 of 1	SW/215.2	72.0 / -3.72	555 BOOTH ST OTTAWA ON	WWIS
Well ID: 7291186 Construction Date: Use 1st: Test Hole					
Flowing (Y/N): Flow Rate: Data Entry Status:					

Map Key	Number of Records	Direction/ Distance (m)	Elev/Diff (m)	Site	DB
Use 2nd:	Monitoring			Data Src:	
Final Well Status:	Abandoned-Other			Date Received:	28-Jul-2017 00:00:00
Water Type:				Selected Flag:	TRUE
Casing Material:				Abandonment Rec:	Yes
Audit No:	Z247740			Contractor:	7241
Tag:				Form Version:	7
Constructn Method:				Owner:	
Elevation (m):				County:	OTTAWA
Elevatn Reliabilty:				Lot:	
Depth to Bedrock:				Concession:	
Well Depth:				Concession Name:	
Overburden/Bedrock:				Easting NAD83:	
Pump Rate:				Northing NAD83:	
Static Water Level:				Zone:	
Clear/Cloudy:				UTM Reliability:	
Municipality:		NEPEAN TOWNSHIP			
Site Info:					
PDF URL (Map):					
<u>Additional Detail(s) (Map)</u>					
Well Completed Date:		2017/05/26			
Year Completed:		2017			
Depth (m):					
Latitude:		45.4032089345343			
Longitude:		-75.7063075497173			
Path:					
<u>Bore Hole Information</u>					
Bore Hole ID:	1006676831			Elevation:	
DP2BR:				Elevrc:	
Spatial Status:				Zone:	18
Code OB:				East83:	444724.00
Code OB Desc:				North83:	5027986.00
Open Hole:				Org CS:	UTM83
Cluster Kind:				UTMRC:	4
Date Completed:	26-May-2017 00:00:00			UTMRC Desc:	margin of error : 30 m - 100 m
Remarks:				Location Method:	wwr
Elevrc Desc:					
Location Source Date:					
Improvement Location Source:					
Improvement Location Method:					
Source Revision Comment:					
Supplier Comment:					
<u>Annular Space/Abandonment Sealing Record</u>					
Plug ID:	1006815726				
Layer:	3				
Plug From:	2.0				
Plug To:	15.0				
Plug Depth UOM:	ft				
<u>Annular Space/Abandonment Sealing Record</u>					
Plug ID:	1006815724				
Layer:	1				
Plug From:	0.0				

Map Key	Number of Records	Direction/ Distance (m)	Elev/Diff (m)	Site	DB
Plug To:		1.0			
Plug Depth UOM:		ft			
<u>Annular Space/Abandonment Sealing Record</u>					
Plug ID:		1006815725			
Layer:		2			
Plug From:		1.0			
Plug To:		2.0			
Plug Depth UOM:		ft			
<u>Method of Construction & Well Use</u>					
Method Construction ID:		1006815720			
Method Construction Code:		B			
Method Construction:		Other Method			
Other Method Construction:		HAND PULL			
<u>Pipe Information</u>					
Pipe ID:		1006815712			
Casing No:		0			
Comment:					
Alt Name:					
<u>Construction Record - Casing</u>					
Casing ID:		1006815716			
Layer:		1			
Material:		5			
Open Hole or Material:		PLASTIC			
Depth From:		0.0			
Depth To:		5.0			
Casing Diameter:		2.0299999713897705			
Casing Diameter UOM:		inch			
Casing Depth UOM:		ft			
<u>Construction Record - Screen</u>					
Screen ID:		1006815717			
Layer:		1			
Slot:		10			
Screen Top Depth:		5.0			
Screen End Depth:		15.0			
Screen Material:		5			
Screen Depth UOM:		ft			
Screen Diameter UOM:		inch			
Screen Diameter:		2.375			
<u>Water Details</u>					
Water ID:		1006815715			
Layer:					
Kind Code:					
Kind:					
Water Found Depth:					
Water Found Depth UOM:		ft			

Map Key	Number of Records	Direction/ Distance (m)	Elev/Diff (m)	Site	DB
<u>Hole Diameter</u>					
Hole ID:		1006815714			
Diameter:					
Depth From:					
Depth To:					
Hole Depth UOM:		ft			
Hole Diameter UOM:		inch			
<u>Links</u>					
Bore Hole ID:	1006676831			Tag No:	
Depth M:				Contractor:	7241
Year Completed:	2017			Path:	729\7291186.pdf
Well Completed Dt:	2017/05/26			Latitude:	45.4032089345343
Audit No:	Z247740			Longitude:	-75.7063075497173
123	1 of 1	NNW/216.0	75.8 / 0.12	1693902 Ontario Inc. 735 Gladstone Avenue, 737 Gladstone Avenue, and 212 Arthur Street, Ottawa, ON	RSC
RSC ID:	4709			Cert Date:	11-Aug-06
RA No:				Cert Prop Use No:	No CPU
RSC Type:				Intended Prop Use:	Residential
Curr Property Use:	Commercial			Qual Person Name:	Antranik Boghossian
Ministry District:	OTTAWA			Stratified (Y/N):	
Filing Date:	10-Oct-06			Audit (Y/N):	
Date Ack:				Entire Leg Prop. (Y/N):	Yes
Date Returned:				Accuracy Estimate:	6 to 10 meters
Restoration Type:				Telephone:	613-2341890
Soil Type:				Fax:	
Criteria:				Email:	
CPU Issued Sect 1686:	No				
Asmt Roll No:					
Prop ID No (PIN):	04109-0397 LT				
Property Municipal Address:	735 Gladstone Avenue, 737 Gladstone Avenue, and 212 Arthur Street, Ottawa,				
Mailing Address:	737 GLADSTONE AVE, OTTAWA, ON, K1R 6X4				
Latitude & Latitude:	45.40717460N 75.70548800W (converted from UTM)				
UTM Coordinates:	NAD83 18-444792-5028426				
Consultant:					
Legal Desc:	Lot 177 Plan 3459, being Part 1 on Plan 5R-10410 and Parts 1, 2, and 3 on Plan 4R-20300, Ottawa				
Measurement Method:	Digitized from a map				
Applicable Standards:	Full Depth Site Conditions Standard, with Nonpotable Ground Water, Coarse Textured Soil, for Residential/Parkland/Institutional property use				
RSC PDF:					
124	1 of 33	SW/216.2	71.8 / -3.90	PUBLIC WORKS CANADA 555 BOOTH STREET OTTAWA CITY ON	CA
Certificate #:	8-4062-87-				
Application Year:	87				
Issue Date:	8/26/1987				
Approval Type:	Industrial air				
Status:	Approved				
Application Type:					
Client Name:					
Client Address:					
Client City:					
Client Postal Code:					
Project Description:	FUME COLLECTION				

Map Key	Number of Records	Direction/ Distance (m)	Elev/Diff (m)	Site	DB
Contaminants:		Sulphur Dioxide, Hydrogen Chloride, Hydrogen Sulphide			
Emission Control:		Packed Tower,			

124	2 of 33	SW/216.2	71.8 / -3.90	ENERGY MINES & RESOURCES 555 BOOTH STREET OTTAWA ON K1A 061	NPCB
---------------------	---------	----------	--------------	---	------

Company Code: O3077
Industry: Public Works Canada
Site Status:
Transaction Date: 8/22/1991
Inspection Date: 7/30/1991

--Details--

Label:
Serial No.:
PCB Type/Code: Askarel
Location:
Item/State:
No. of Items:
Manufacturer:
Status: In-Use
Contents: 5.00 L

Label:
Serial No.:
PCB Type/Code: Askarel
Location:
Item/State:
No. of Items:
Manufacturer:
Status: In-Use
Contents: 45.00 L

Label:
Serial No.:
PCB Type/Code: Askarel
Location:
Item/State:
No. of Items:
Manufacturer:
Status: In-Use
Contents: 50.00 L

Label:
Serial No.:
PCB Type/Code: Askarel
Location:
Item/State:
No. of Items:
Manufacturer:
Status: In-Use
Contents: 117.00 L

Label:
Serial No.:
PCB Type/Code: Pyranol
Location:
Item/State:
No. of Items:
Manufacturer:
Status: In-Use
Contents: 648.00 L

Map Key	Number of Records	Direction/ Distance (m)	Elev/Diff (m)	Site	DB
Label: Serial No.: PCB Type/Code: Pyranol Location: Item/State: No. of Items: Manufacturer: Status: In-Use Contents: 1476.00 L					
Label: Serial No.: PCB Type/Code: Pyranol Location: Item/State: No. of Items: Manufacturer: Status: In-Use Contents: 1546.00 L					
Label: Serial No.: PCB Type/Code: Low 50 - 10,000 ppm Location: Item/State: No. of Items: Manufacturer: Status: In-Use Contents: 4086.00 L					
124	3 of 33	SW/216.2	71.8 / -3.90	ENERGY MINES & RESOURCES 555 BOOTH ST. OTTAWA ON	NPCB
Company Code: O3089 Industry: Energy, Mines & Resources (EMR) Site Status: Transaction Date: 9/3/1991 Inspection Date: 7/31/1991					
--Details--					
Label: Serial No.: PCB Type/Code: Askarel Location: Item/State: No. of Items: Manufacturer: Status: Stored for Disposal Contents: 0.00 L					
Label: Serial No.: PCB Type/Code: Unknown concentration Location: Item/State: No. of Items: Manufacturer: Status: Stored for Disposal Contents: 0.00 L					
Label:					

Map Key	Number of Records	Direction/ Distance (m)	Elev/Diff (m)	Site	DB
Serial No.: PCB Type/Code: Location: Item/State: No. of Items: Manufacturer: Status: Contents:		Askarel			
Label: Serial No.: PCB Type/Code: Location: Item/State: No. of Items: Manufacturer: Status: Contents:		Askarel			
Label: Serial No.: PCB Type/Code: Location: Item/State: No. of Items: Manufacturer: Status: Contents:		Askarel			
Label: Serial No.: PCB Type/Code: Location: Item/State: No. of Items: Manufacturer: Status: Contents:		Askarel			
Label: Serial No.: PCB Type/Code: Location: Item/State: No. of Items: Manufacturer: Status: Contents:		Askarel			
Label: Serial No.: PCB Type/Code: Location: Item/State: No. of Items: Manufacturer: Status: Contents:		Askarel			
Label: Serial No.: PCB Type/Code: Location: Item/State: No. of Items: Manufacturer: Status: Contents:		Askarel			
Label: Serial No.: PCB Type/Code: Location: Item/State: No. of Items: Manufacturer: Status: Contents:		Askarel			

Map Key	Number of Records	Direction/ Distance (m)	Elev/Diff (m)	Site	DB
Status:				Stored for Disposal	
Contents:			5.75 L		
Label:					
Serial No.:					
PCB Type/Code:		Askarel			
Location:					
Item/State:					
No. of Items:					
Manufacturer:					
Status:				Stored for Disposal	
Contents:			6.60 L		
Label:					
Serial No.:					
PCB Type/Code:		Inerteen			
Location:					
Item/State:					
No. of Items:					
Manufacturer:					
Status:				Stored for Disposal	
Contents:			10.00 L		
Label:					
Serial No.:					
PCB Type/Code:		Askarel			
Location:					
Item/State:					
No. of Items:					
Manufacturer:					
Status:				Stored for Disposal	
Contents:			18.18 L		
Label:					
Serial No.:					
PCB Type/Code:		Askarel			
Location:					
Item/State:					
No. of Items:					
Manufacturer:					
Status:				Stored for Disposal	
Contents:			30.00 L		
Label:					
Serial No.:					
PCB Type/Code:		Askarel			
Location:					
Item/State:					
No. of Items:					
Manufacturer:					
Status:				Stored for Disposal	
Contents:			43.40 L		
Label:					
Serial No.:					
PCB Type/Code:		Askarel			
Location:					
Item/State:					
No. of Items:					
Manufacturer:					
Status:				Stored for Disposal	
Contents:			44.00 L		
Label:					
Serial No.:					
PCB Type/Code:		Askarel			

Map Key	Number of Records	Direction/ Distance (m)	Elev/Diff (m)	Site	DB
Location: Item/State: No. of Items: Manufacturer: Status: Contents:				Stored for Disposal 95.21 L	
Label: Serial No.: PCB Type/Code: Location: Item/State: No. of Items: Manufacturer: Status: Contents:		Askarel		Stored for Disposal 135.00 L	
Label: Serial No.: PCB Type/Code: Location: Item/State: No. of Items: Manufacturer: Status: Contents:		Unknown concentration		Stored for Disposal 136.38 L	
Label: Serial No.: PCB Type/Code: Location: Item/State: No. of Items: Manufacturer: Status: Contents:		Unknown concentration		Stored for Disposal 181.84 L	
Label: Serial No.: PCB Type/Code: Location: Item/State: No. of Items: Manufacturer: Status: Contents:		Unknown concentration		Stored for Disposal 300.00 KG	
Label: Serial No.: PCB Type/Code: Location: Item/State: No. of Items: Manufacturer: Status: Contents:		Askarel		Stored for Disposal 455.00 L	
Label: Serial No.: PCB Type/Code: Location: Item/State: No. of Items: Manufacturer: Status: Contents:		Askarel		Stored for Disposal 1000.00 L	

Map Key	Number of Records	Direction/ Distance (m)	Elev/Diff (m)	Site	DB
Label:					
Serial No.:					
PCB Type/Code:		Askarel			
Location:					
Item/State:					
No. of Items:					
Manufacturer:					
Status:		Stored for Disposal			
Contents:		1600.00 L			
Label:					
Serial No.:					
PCB Type/Code:		Askarel			
Location:					
Item/State:					
No. of Items:					
Manufacturer:					
Status:		Stored for Disposal			
Contents:		28.90 L			

124	4 of 33	SW/216.2	71.8 / -3.90	PUBLIC WORKS AND GOV'T SERVICES CANADA 555 BOOTH STREET OTTAWA ON K1A 0E4	GEN
---------------------	---------	----------	--------------	--	------------

Generator No: ON1765034
SIC Code: 8151
SIC Description: EXEC./LEGIS. ADMIN.
Approval Years: 99,00,01
PO Box No:
Country:

Status:
Co Admin:
Choice of Contact:
Phone No Admin:
Contam. Facility:
MHSW Facility:

Detail(s)

Waste Class: 112
Waste Class Desc: ACID WASTE - HEAVY METALS

Waste Class: 121
Waste Class Desc: ALKALINE WASTES - HEAVY METALS

Waste Class: 212
Waste Class Desc: ALIPHATIC SOLVENTS

Waste Class: 252
Waste Class Desc: WASTE OILS & LUBRICANTS

124	5 of 33	SW/216.2	71.8 / -3.90	Public Works and Government Services Canada 555 Booth Street Ottawa ON K1A 0E4	GEN
---------------------	---------	----------	--------------	---	------------

Generator No: ON3165676
SIC Code: 533110
SIC Description: Lessors of Non-Financial Intangible Assets (Except Copyrighted Works)
Approval Years: 04,05,07,08
PO Box No:
Country:

Status:
Co Admin:
Choice of Contact:
Phone No Admin:
Contam. Facility:
MHSW Facility:

Detail(s)

Waste Class: 252

Map Key	Number of Records	Direction/ Distance (m)	Elev/Diff (m)	Site	DB
Waste Class Desc:		WASTE OILS & LUBRICANTS			
Waste Class:		145			
Waste Class Desc:		PAINT/PIGMENT/COATING RESIDUES			

124	6 of 33	SW/216.2	71.8 / -3.90	Natural Resources Canada 555 Booth Street Ottawa ON K1A 0E4	GEN
Generator No:	ON7758192			Status:	
SIC Code:	911910			Co Admin:	
SIC Description:	Other Federal Government Public Administration			Choice of Contact:	
Approval Years:	04,05,06,07,08			Phone No Admin:	
PO Box No:				Contam. Facility:	
Country:				MHSW Facility:	

Detail(s)

Waste Class:	263
Waste Class Desc:	ORGANIC LABORATORY CHEMICALS
Waste Class:	263
Waste Class Desc:	ORGANIC LABORATORY CHEMICALS
Waste Class:	263
Waste Class Desc:	ORGANIC LABORATORY CHEMICALS
Waste Class:	148
Waste Class Desc:	INORGANIC LABORATORY CHEMICALS
Waste Class:	148
Waste Class Desc:	INORGANIC LABORATORY CHEMICALS
Waste Class:	263
Waste Class Desc:	ORGANIC LABORATORY CHEMICALS
Waste Class:	131
Waste Class Desc:	NEUTRALIZED WASTES - HEAVY METALS
Waste Class:	148
Waste Class Desc:	INORGANIC LABORATORY CHEMICALS
Waste Class:	148
Waste Class Desc:	INORGANIC LABORATORY CHEMICALS
Waste Class:	148
Waste Class Desc:	INORGANIC LABORATORY CHEMICALS
Waste Class:	148
Waste Class Desc:	INORGANIC LABORATORY CHEMICALS
Waste Class:	145
Waste Class Desc:	PAINT/PIGMENT/COATING RESIDUES
Waste Class:	131
Waste Class Desc:	NEUTRALIZED WASTES - HEAVY METALS
Waste Class:	148
Waste Class Desc:	INORGANIC LABORATORY CHEMICALS

Map Key	Number of Records	Direction/ Distance (m)	Elev/Diff (m)	Site	DB
Waste Class:		121			
Waste Class Desc:		ALKALINE WASTES - HEAVY METALS			
Waste Class:		146			
Waste Class Desc:		OTHER SPECIFIED INORGANICS			
Waste Class:		263			
Waste Class Desc:		ORGANIC LABORATORY CHEMICALS			
Waste Class:		148			
Waste Class Desc:		INORGANIC LABORATORY CHEMICALS			
Waste Class:		148			
Waste Class Desc:		INORGANIC LABORATORY CHEMICALS			
Waste Class:		213			
Waste Class Desc:		PETROLEUM DISTILLATES			
Waste Class:		252			
Waste Class Desc:		WASTE OILS & LUBRICANTS			
Waste Class:		263			
Waste Class Desc:		ORGANIC LABORATORY CHEMICALS			

[124](#) 7 of 33 SW/216.2 71.8 / -3.90 Public Works and Government Services Canada
555 Booth
Ottawa ON K0A0S5 GEN

Generator No: ON7566067
SIC Code: 562990
SIC Description: All Other Waste Management Services
Approval Years: 05,06
PO Box No:
Country:

Status:
Co Admin:
Choice of Contact:
Phone No Admin:
Contam. Facility:
MHSW Facility:

Detail(s)

Waste Class: 121
Waste Class Desc: ALKALINE WASTES - HEAVY METALS

Waste Class: 122
Waste Class Desc: ALKALINE WASTES - OTHER METALS

Waste Class: 123
Waste Class Desc: ALKALINE PHOSPHATES

Waste Class: 145
Waste Class Desc: PAINT/PIGMENT/COATING RESIDUES

Waste Class: 146
Waste Class Desc: OTHER SPECIFIED INORGANICS

Waste Class: 212
Waste Class Desc: ALIPHATIC SOLVENTS

Waste Class: 221
Waste Class Desc: LIGHT FUELS

Waste Class: 263
Waste Class Desc: ORGANIC LABORATORY CHEMICALS

[124](#) 8 of 33 SW/216.2 71.8 / -3.90 ENERGY MINES & RESOURCES
555 BOOTH STREET NPCB

Map Key	Number of Records	Direction/ Distance (m)	Elev/Diff (m)	Site	DB
---------	-------------------	----------------------------	------------------	------	----

OTTAWA ON K1A 0G1

Company Code: O3060
Industry: ENERGY, MINES & RESOURCES
Site Status: DELETED FEDERAL SITES
Transaction Date: 6/12/1994
Inspection Date:

124	9 of 33	SW/216.2	71.8 / -3.90	CANMET Mining and Mineral 555 Booth St Ottawa ON K1A 0G1	SCT
---------------------	---------	----------	--------------	--	-----

Established:
Plant Size (ft²):
Employment:

--Details--

Description: Research and Development in the Physical, Engineering and Life Sciences
SIC/NAICS Code: 541710

124	10 of 33	SW/216.2	71.8 / -3.90	Public Works and Government Services Canada 555 Booth Ottawa ON	GEN
---------------------	----------	----------	--------------	---	-----

Generator No: ON7566067 SIC Code: 562990 SIC Description: All Other Waste Management Services Approval Years: 2009 PO Box No: Country:	Status: Co Admin: Choice of Contact: Phone No Admin: Contam. Facility: MHSW Facility:
---	--

Detail(s)

Waste Class:	112
Waste Class Desc:	ACID WASTE - HEAVY METALS
Waste Class:	121
Waste Class Desc:	ALKALINE WASTES - HEAVY METALS
Waste Class:	122
Waste Class Desc:	ALKALINE WASTES - OTHER METALS
Waste Class:	123
Waste Class Desc:	ALKALINE PHOSPHATES
Waste Class:	212
Waste Class Desc:	ALIPHATIC SOLVENTS
Waste Class:	221
Waste Class Desc:	LIGHT FUELS
Waste Class:	263
Waste Class Desc:	ORGANIC LABORATORY CHEMICALS
Waste Class:	145
Waste Class Desc:	PAINT/PIGMENT/COATING RESIDUES
Waste Class:	146
Waste Class Desc:	OTHER SPECIFIED INORGANICS

Map Key	Number of Records	Direction/ Distance (m)	Elev/Diff (m)	Site	DB
---------	-------------------	-------------------------	---------------	------	----

124	11 of 33	SW/216.2	71.8 / -3.90	Natural Resources Canada 555 Booth Street Ottawa ON	GEN
---------------------	----------	----------	--------------	---	-----

Generator No:	ON7758192	Status:
SIC Code:	911910	Co Admin:
SIC Description:	Other Federal Government Public Administration	Choice of Contact:
Approval Years:	2009	Phone No Admin:
PO Box No:		Contam. Facility:
Country:		MHSW Facility:

Detail(s)

Waste Class:	131
Waste Class Desc:	NEUTRALIZED WASTES - HEAVY METALS
Waste Class:	145
Waste Class Desc:	PAINT/PIGMENT/COATING RESIDUES
Waste Class:	121
Waste Class Desc:	ALKALINE WASTES - HEAVY METALS
Waste Class:	146
Waste Class Desc:	OTHER SPECIFIED INORGANICS
Waste Class:	148
Waste Class Desc:	INORGANIC LABORATORY CHEMICALS
Waste Class:	213
Waste Class Desc:	PETROLEUM DISTILLATES
Waste Class:	252
Waste Class Desc:	WASTE OILS & LUBRICANTS
Waste Class:	263
Waste Class Desc:	ORGANIC LABORATORY CHEMICALS

124	12 of 33	SW/216.2	71.8 / -3.90	Natural Resources Canada 555 Booth Street Ottawa ON	GEN
---------------------	----------	----------	--------------	---	-----

Generator No:	ON7758192	Status:
SIC Code:	911910	Co Admin:
SIC Description:	Other Federal Government Public Administration	Choice of Contact:
Approval Years:	2010	Phone No Admin:
PO Box No:		Contam. Facility:
Country:		MHSW Facility:

Detail(s)

Waste Class:	122
Waste Class Desc:	ALKALINE WASTES - OTHER METALS
Waste Class:	331
Waste Class Desc:	WASTE COMPRESSED GASES
Waste Class:	113
Waste Class Desc:	ACID WASTE - OTHER METALS
Waste Class:	146

Map Key	Number of Records	Direction/ Distance (m)	Elev/Diff (m)	Site	DB
Waste Class Desc:		OTHER SPECIFIED INORGANICS			
Waste Class:		213			
Waste Class Desc:		PETROLEUM DISTILLATES			
Waste Class:		131			
Waste Class Desc:		NEUTRALIZED WASTES - HEAVY METALS			
Waste Class:		112			
Waste Class Desc:		ACID WASTE - HEAVY METALS			
Waste Class:		263			
Waste Class Desc:		ORGANIC LABORATORY CHEMICALS			
Waste Class:		145			
Waste Class Desc:		PAINT/PIGMENT/COATING RESIDUES			
Waste Class:		252			
Waste Class Desc:		WASTE OILS & LUBRICANTS			
Waste Class:		121			
Waste Class Desc:		ALKALINE WASTES - HEAVY METALS			
Waste Class:		212			
Waste Class Desc:		ALIPHATIC SOLVENTS			
Waste Class:		148			
Waste Class Desc:		INORGANIC LABORATORY CHEMICALS			

[124](#) 13 of 33 SW/216.2 71.8 / -3.90 **SNC LAVALIN OPERATIONS AND MAINTENANCE INC.** 555 BOOTH STREET OTTAWA ON K0A 0S5 **GEN**

Generator No: ON5473216 **Status:**
SIC Code: 531310 **Co Admin:**
SIC Description: Real Estate Property Managers **Choice of Contact:**
Approval Years: 2010 **Phone No Admin:**
PO Box No: **Contam. Facility:**
Country: **MHSW Facility:**

Detail(s)

Waste Class: 113
Waste Class Desc: ACID WASTE - OTHER METALS

Waste Class: 213
Waste Class Desc: PETROLEUM DISTILLATES

Waste Class: 122
Waste Class Desc: ALKALINE WASTES - OTHER METALS

Waste Class: 331
Waste Class Desc: WASTE COMPRESSED GASES

Waste Class: 145
Waste Class Desc: PAINT/PIGMENT/COATING RESIDUES

[124](#) 14 of 33 SW/216.2 71.8 / -3.90 **Natural Resources Canada** 555 Booth Street Ottawa ON **GEN**

Generator No: ON7758192 **Status:**

Map Key	Number of Records	Direction/ Distance (m)	Elev/Diff (m)	Site	DB
SIC Code: SIC Description: Approval Years: PO Box No: Country:	911910 Other Federal Government Public Administration 2011			Co Admin: Choice of Contact: Phone No Admin: Contam. Facility: MHSW Facility:	
<u>Detail(s)</u>					
Waste Class: Waste Class Desc:	131 NEUTRALIZED WASTES - HEAVY METALS				
Waste Class: Waste Class Desc:	212 ALIPHATIC SOLVENTS				
Waste Class: Waste Class Desc:	148 INORGANIC LABORATORY CHEMICALS				
Waste Class: Waste Class Desc:	113 ACID WASTE - OTHER METALS				
Waste Class: Waste Class Desc:	112 ACID WASTE - HEAVY METALS				
Waste Class: Waste Class Desc:	252 WASTE OILS & LUBRICANTS				
Waste Class: Waste Class Desc:	146 OTHER SPECIFIED INORGANICS				
Waste Class: Waste Class Desc:	121 ALKALINE WASTES - HEAVY METALS				
Waste Class: Waste Class Desc:	263 ORGANIC LABORATORY CHEMICALS				
Waste Class: Waste Class Desc:	331 WASTE COMPRESSED GASES				
Waste Class: Waste Class Desc:	145 PAINT/PIGMENT/COATING RESIDUES				
Waste Class: Waste Class Desc:	213 PETROLEUM DISTILLATES				
Waste Class: Waste Class Desc:	122 ALKALINE WASTES - OTHER METALS				

124	15 of 33	SW/216.2	71.8 / -3.90	SNC LAVALIN OPERATIONS AND MAINTENANCE INC. 555 BOOTH STREET OTTAWA ON K0A 0S5	GEN
---------------------	----------	----------	--------------	---	------------

Generator No: SIC Code: SIC Description: Approval Years: PO Box No: Country:	ON5473216 531310 Real Estate Property Managers 2011	Status: Co Admin: Choice of Contact: Phone No Admin: Contam. Facility: MHSW Facility:
---	--	--

Detail(s)

Waste Class: 213

Map Key	Number of Records	Direction/ Distance (m)	Elev/Diff (m)	Site	DB
Waste Class Desc:		PETROLEUM DISTILLATES			
Waste Class:		331			
Waste Class Desc:		WASTE COMPRESSED GASES			
Waste Class:		113			
Waste Class Desc:		ACID WASTE - OTHER METALS			
Waste Class:		122			
Waste Class Desc:		ALKALINE WASTES - OTHER METALS			
Waste Class:		145			
Waste Class Desc:		PAINT/PIGMENT/COATING RESIDUES			

[124](#) 16 of 33 **SW/216.2** **71.8 / -3.90** **Natural Resources Canada
555 Booth Street
Ottawa ON K1A 0E4** **GEN**

Generator No:	ON7758192	Status:	
SIC Code:	911910	Co Admin:	
SIC Description:	Other Federal Government Public Administration	Choice of Contact:	
Approval Years:	2012	Phone No Admin:	
PO Box No:		Contam. Facility:	
Country:		MHSW Facility:	

Detail(s)

Waste Class:	121
Waste Class Desc:	ALKALINE WASTES - HEAVY METALS
Waste Class:	146
Waste Class Desc:	OTHER SPECIFIED INORGANICS
Waste Class:	148
Waste Class Desc:	INORGANIC LABORATORY CHEMICALS
Waste Class:	145
Waste Class Desc:	PAINT/PIGMENT/COATING RESIDUES
Waste Class:	122
Waste Class Desc:	ALKALINE WASTES - OTHER METALS
Waste Class:	212
Waste Class Desc:	ALIPHATIC SOLVENTS
Waste Class:	112
Waste Class Desc:	ACID WASTE - HEAVY METALS
Waste Class:	113
Waste Class Desc:	ACID WASTE - OTHER METALS
Waste Class:	252
Waste Class Desc:	WASTE OILS & LUBRICANTS
Waste Class:	331
Waste Class Desc:	WASTE COMPRESSED GASES
Waste Class:	131
Waste Class Desc:	NEUTRALIZED WASTES - HEAVY METALS
Waste Class:	263
Waste Class Desc:	ORGANIC LABORATORY CHEMICALS

Map Key	Number of Records	Direction/ Distance (m)	Elev/Diff (m)	Site	DB
Waste Class:		213			
Waste Class Desc:		PETROLEUM DISTILLATES			

124	17 of 33	SW/216.2	71.8 / -3.90	SNC LAVALIN OPERATIONS AND MAINTENANCE INC. 555 BOOTH STREET OTTAWA ON K0A 0S5	GEN
Generator No:	ON5473216			Status:	
SIC Code:	531310			Co Admin:	
SIC Description:	Real Estate Property Managers			Choice of Contact:	
Approval Years:	2012			Phone No Admin:	
PO Box No:				Contam. Facility:	
Country:				MHSW Facility:	

Detail(s)

Waste Class:	331
Waste Class Desc:	WASTE COMPRESSED GASES
Waste Class:	145
Waste Class Desc:	PAINT/PIGMENT/COATING RESIDUES
Waste Class:	113
Waste Class Desc:	ACID WASTE - OTHER METALS
Waste Class:	122
Waste Class Desc:	ALKALINE WASTES - OTHER METALS
Waste Class:	213
Waste Class Desc:	PETROLEUM DISTILLATES

124	18 of 33	SW/216.2	71.8 / -3.90	SNC LAVALIN OPERATIONS AND MAINTENANCE INC. 555 BOOTH STREET OTTAWA ON	GEN
Generator No:	ON5473216			Status:	
SIC Code:	531310			Co Admin:	
SIC Description:	REAL ESTATE PROPERTY MANAGERS			Choice of Contact:	
Approval Years:	2013			Phone No Admin:	
PO Box No:				Contam. Facility:	
Country:				MHSW Facility:	

Detail(s)

Waste Class:	145
Waste Class Desc:	PAINT/PIGMENT/COATING RESIDUES
Waste Class:	263
Waste Class Desc:	ORGANIC LABORATORY CHEMICALS
Waste Class:	148
Waste Class Desc:	INORGANIC LABORATORY CHEMICALS
Waste Class:	213
Waste Class Desc:	PETROLEUM DISTILLATES
Waste Class:	122
Waste Class Desc:	ALKALINE WASTES - OTHER METALS
Waste Class:	113
Waste Class Desc:	ACID WASTE - OTHER METALS

Map Key	Number of Records	Direction/ Distance (m)	Elev/Diff (m)	Site	DB
Waste Class:		252			
Waste Class Desc:		WASTE OILS & LUBRICANTS			
Waste Class:		146			
Waste Class Desc:		OTHER SPECIFIED INORGANICS			
Waste Class:		331			
Waste Class Desc:		WASTE COMPRESSED GASES			
124	19 of 33	SW/216.2	71.8 / -3.90	Natural Resources Canada 555 Booth Street Ottawa ON	GEN
Generator No:	ON7758192			Status:	
SIC Code:	911910			Co Admin:	
SIC Description:				Choice of Contact:	
Approval Years:	2013			Phone No Admin:	
PO Box No:				Contam. Facility:	
Country:				MHSW Facility:	
<u>Detail(s)</u>					
Waste Class:		131			
Waste Class Desc:		NEUTRALIZED WASTES - HEAVY METALS			
Waste Class:		213			
Waste Class Desc:		PETROLEUM DISTILLATES			
Waste Class:		263			
Waste Class Desc:		ORGANIC LABORATORY CHEMICALS			
Waste Class:		112			
Waste Class Desc:		ACID WASTE - HEAVY METALS			
Waste Class:		145			
Waste Class Desc:		PAINT/PIGMENT/COATING RESIDUES			
Waste Class:		113			
Waste Class Desc:		ACID WASTE - OTHER METALS			
Waste Class:		212			
Waste Class Desc:		ALIPHATIC SOLVENTS			
Waste Class:		121			
Waste Class Desc:		ALKALINE WASTES - HEAVY METALS			
Waste Class:		146			
Waste Class Desc:		OTHER SPECIFIED INORGANICS			
Waste Class:		252			
Waste Class Desc:		WASTE OILS & LUBRICANTS			
Waste Class:		251			
Waste Class Desc:		OIL SKIMMINGS & SLUDGES			
Waste Class:		122			
Waste Class Desc:		ALKALINE WASTES - OTHER METALS			
Waste Class:		148			
Waste Class Desc:		INORGANIC LABORATORY CHEMICALS			
Waste Class:		331			
Waste Class Desc:		WASTE COMPRESSED GASES			

Map Key	Number of Records	Direction/ Distance (m)	Elev/Diff (m)	Site	DB
124	20 of 33	SW/216.2	71.8 / -3.90	Natural Resources Canada 555 Booth Street Ottawa ON K1A 0G1	GEN
Generator No:	ON7758192			Status:	
SIC Code:	911910			Co Admin:	Cheryl Laviolette
SIC Description:	911910			Choice of Contact:	CO_OFFICIAL
Approval Years:	2016			Phone No Admin:	(613) 996-9769 Ext.
PO Box No:				Contam. Facility:	No
Country:	Canada			MHSW Facility:	No
<u>Detail(s)</u>					
Waste Class:	113				
Waste Class Desc:	ACID WASTE - OTHER METALS				
Waste Class:	211				
Waste Class Desc:	AROMATIC SOLVENTS				
Waste Class:	331				
Waste Class Desc:	WASTE COMPRESSED GASES				
Waste Class:	121				
Waste Class Desc:	ALKALINE WASTES - HEAVY METALS				
Waste Class:	122				
Waste Class Desc:	ALKALINE WASTES - OTHER METALS				
Waste Class:	263				
Waste Class Desc:	ORGANIC LABORATORY CHEMICALS				
Waste Class:	267				
Waste Class Desc:	ORGANIC ACIDS				
Waste Class:	212				
Waste Class Desc:	ALIPHATIC SOLVENTS				
Waste Class:	148				
Waste Class Desc:	INORGANIC LABORATORY CHEMICALS				
Waste Class:	131				
Waste Class Desc:	NEUTRALIZED WASTES - HEAVY METALS				
Waste Class:	213				
Waste Class Desc:	PETROLEUM DISTILLATES				
Waste Class:	251				
Waste Class Desc:	OIL SKIMMINGS & SLUDGES				
Waste Class:	145				
Waste Class Desc:	PAINT/PIGMENT/COATING RESIDUES				
Waste Class:	252				
Waste Class Desc:	WASTE OILS & LUBRICANTS				
Waste Class:	112				
Waste Class Desc:	ACID WASTE - HEAVY METALS				
Waste Class:	146				
Waste Class Desc:	OTHER SPECIFIED INORGANICS				

Map Key	Number of Records	Direction/ Distance (m)	Elev/Diff (m)	Site	DB
124	21 of 33	SW/216.2	71.8 / -3.90	Brookfield Global Integrated Solutions 555 BOOTH STREET OTTAWA ON K0A 0S5	GEN
Generator No:	ON5473216			Status:	
SIC Code:	531310			Co Admin:	Anna Lacelle
SIC Description:	REAL ESTATE PROPERTY MANAGERS			Choice of Contact:	CO_OFFICIAL
Approval Years:	2016			Phone No Admin:	613-784-9272 Ext.
PO Box No:				Contam. Facility:	No
Country:	Canada			MHSW Facility:	No

Detail(s)

Waste Class:	113
Waste Class Desc:	ACID WASTE - OTHER METALS
Waste Class:	252
Waste Class Desc:	WASTE OILS & LUBRICANTS
Waste Class:	148
Waste Class Desc:	INORGANIC LABORATORY CHEMICALS
Waste Class:	122
Waste Class Desc:	ALKALINE WASTES - OTHER METALS
Waste Class:	145
Waste Class Desc:	PAINT/PIGMENT/COATING RESIDUES
Waste Class:	213
Waste Class Desc:	PETROLEUM DISTILLATES
Waste Class:	146
Waste Class Desc:	OTHER SPECIFIED INORGANICS
Waste Class:	331
Waste Class Desc:	WASTE COMPRESSED GASES
Waste Class:	263
Waste Class Desc:	ORGANIC LABORATORY CHEMICALS

124	22 of 33	SW/216.2	71.8 / -3.90	Brookfield Global Integrated Solutions 555 BOOTH STREET OTTAWA ON K0A 0S5	GEN
Generator No:	ON5473216			Status:	
SIC Code:	531310			Co Admin:	Anna Lacelle
SIC Description:	REAL ESTATE PROPERTY MANAGERS			Choice of Contact:	CO_OFFICIAL
Approval Years:	2015			Phone No Admin:	613-784-9272 Ext.
PO Box No:				Contam. Facility:	No
Country:	Canada			MHSW Facility:	No

Detail(s)

Waste Class:	145
Waste Class Desc:	PAINT/PIGMENT/COATING RESIDUES
Waste Class:	122
Waste Class Desc:	ALKALINE WASTES - OTHER METALS
Waste Class:	331
Waste Class Desc:	WASTE COMPRESSED GASES
Waste Class:	146

Map Key	Number of Records	Direction/ Distance (m)	Elev/Diff (m)	Site	DB
Waste Class Desc:		OTHER SPECIFIED INORGANICS			
Waste Class:		148			
Waste Class Desc:		INORGANIC LABORATORY CHEMICALS			
Waste Class:		113			
Waste Class Desc:		ACID WASTE - OTHER METALS			
Waste Class:		213			
Waste Class Desc:		PETROLEUM DISTILLATES			
Waste Class:		252			
Waste Class Desc:		WASTE OILS & LUBRICANTS			
Waste Class:		263			
Waste Class Desc:		ORGANIC LABORATORY CHEMICALS			

124	23 of 33	SW/216.2	71.8 / -3.90	Natural Resources Canada 555 Booth Street Ottawa ON K1A 0G1	GEN
Generator No:	ON7758192			Status:	
SIC Code:	911910			Co Admin:	Cheryl Laviolette
SIC Description:	911910			Choice of Contact:	CO_OFFICIAL
Approval Years:	2015			Phone No Admin:	(613) 996-9769 Ext.
PO Box No:				Contam. Facility:	No
Country:	Canada			MHSW Facility:	No

Detail(s)

Waste Class:	251
Waste Class Desc:	OIL SKIMMINGS & SLUDGES
Waste Class:	113
Waste Class Desc:	ACID WASTE - OTHER METALS
Waste Class:	145
Waste Class Desc:	PAINT/PIGMENT/COATING RESIDUES
Waste Class:	263
Waste Class Desc:	ORGANIC LABORATORY CHEMICALS
Waste Class:	131
Waste Class Desc:	NEUTRALIZED WASTES - HEAVY METALS
Waste Class:	112
Waste Class Desc:	ACID WASTE - HEAVY METALS
Waste Class:	213
Waste Class Desc:	PETROLEUM DISTILLATES
Waste Class:	121
Waste Class Desc:	ALKALINE WASTES - HEAVY METALS
Waste Class:	122
Waste Class Desc:	ALKALINE WASTES - OTHER METALS
Waste Class:	331
Waste Class Desc:	WASTE COMPRESSED GASES
Waste Class:	148
Waste Class Desc:	INORGANIC LABORATORY CHEMICALS
Waste Class:	252

Map Key	Number of Records	Direction/ Distance (m)	Elev/Diff (m)	Site	DB
Waste Class Desc:		WASTE OILS & LUBRICANTS			
Waste Class:		146			
Waste Class Desc:		OTHER SPECIFIED INORGANICS			
Waste Class:		212			
Waste Class Desc:		ALIPHATIC SOLVENTS			

124	24 of 33	SW/216.2	71.8 / -3.90	Brookfield Global Integrated Solutions 555 BOOTH STREET OTTAWA ON K0A 0S5	GEN
Generator No:	ON5473216	Status:			
SIC Code:	531310	Co Admin:	Anna Lacelle		
SIC Description:	REAL ESTATE PROPERTY MANAGERS	Choice of Contact:	CO_OFFICIAL		
Approval Years:	2014	Phone No Admin:	613-784-9272 Ext.		
PO Box No:		Contam. Facility:	No		
Country:	Canada	MHSW Facility:	No		

Detail(s)

Waste Class:	252				
Waste Class Desc:	WASTE OILS & LUBRICANTS				
Waste Class:	113				
Waste Class Desc:	ACID WASTE - OTHER METALS				
Waste Class:	145				
Waste Class Desc:	PAINT/PIGMENT/COATING RESIDUES				
Waste Class:	146				
Waste Class Desc:	OTHER SPECIFIED INORGANICS				
Waste Class:	331				
Waste Class Desc:	WASTE COMPRESSED GASES				
Waste Class:	263				
Waste Class Desc:	ORGANIC LABORATORY CHEMICALS				
Waste Class:	148				
Waste Class Desc:	INORGANIC LABORATORY CHEMICALS				
Waste Class:	213				
Waste Class Desc:	PETROLEUM DISTILLATES				
Waste Class:	122				
Waste Class Desc:	ALKALINE WASTES - OTHER METALS				

124	25 of 33	SW/216.2	71.8 / -3.90	Natural Resources Canada 555 Booth Street Ottawa ON K1A 0G1	GEN
Generator No:	ON7758192	Status:			
SIC Code:	911910	Co Admin:	Cheryl Laviolette		
SIC Description:	911910	Choice of Contact:	CO_OFFICIAL		
Approval Years:	2014	Phone No Admin:	(613) 996-9769 Ext.		
PO Box No:		Contam. Facility:	No		
Country:	Canada	MHSW Facility:	No		

Detail(s)

Waste Class:	145				
Waste Class Desc:	PAINT/PIGMENT/COATING RESIDUES				

Map Key	Number of Records	Direction/ Distance (m)	Elev/Diff (m)	Site	DB
Waste Class:		251			
Waste Class Desc:		OIL SKIMMINGS & SLUDGES			
Waste Class:		252			
Waste Class Desc:		WASTE OILS & LUBRICANTS			
Waste Class:		121			
Waste Class Desc:		ALKALINE WASTES - HEAVY METALS			
Waste Class:		212			
Waste Class Desc:		ALIPHATIC SOLVENTS			
Waste Class:		113			
Waste Class Desc:		ACID WASTE - OTHER METALS			
Waste Class:		122			
Waste Class Desc:		ALKALINE WASTES - OTHER METALS			
Waste Class:		112			
Waste Class Desc:		ACID WASTE - HEAVY METALS			
Waste Class:		263			
Waste Class Desc:		ORGANIC LABORATORY CHEMICALS			
Waste Class:		148			
Waste Class Desc:		INORGANIC LABORATORY CHEMICALS			
Waste Class:		213			
Waste Class Desc:		PETROLEUM DISTILLATES			
Waste Class:		146			
Waste Class Desc:		OTHER SPECIFIED INORGANICS			
Waste Class:		131			
Waste Class Desc:		NEUTRALIZED WASTES - HEAVY METALS			
Waste Class:		331			
Waste Class Desc:		WASTE COMPRESSED GASES			

[124](#) 26 of 33 **SW/216.2** **71.8 / -3.90** **Natural Resources Canada**
555 Booth Street
Ottawa ON K1A 0G1 **GEN**

Generator No:	ON7758192	Status:	Registered
SIC Code:		Co Admin:	
SIC Description:		Choice of Contact:	
Approval Years:	As of Dec 2018	Phone No Admin:	
PO Box No:		Contam. Facility:	
Country:	Canada	MHSW Facility:	

Detail(s)

Waste Class:	112 C
Waste Class Desc:	Acid solutions - containing heavy metals
Waste Class:	113 C
Waste Class Desc:	Acid solutions - containing other metals and non-metals
Waste Class:	121 C
Waste Class Desc:	Alkaline slutions - containing heavy metals
Waste Class:	121 L
Waste Class Desc:	Alkaline slutions - containing heavy metals

Map Key	Number of Records	Direction/ Distance (m)	Elev/Diff (m)	Site	DB
Waste Class:			122 C		
Waste Class Desc:				Alkaline slutions - containing other metals and non-metals (not cyanide)	
Waste Class:			131 T		
Waste Class Desc:				Neutralized solutions - containing heavy metals	
Waste Class:			134 L		
Waste Class Desc:				Wastes containing sulphides	
Waste Class:			145 I		
Waste Class Desc:				Wastes from the use of pigments, coatings and paints	
Waste Class:			145 L		
Waste Class Desc:				Wastes from the use of pigments, coatings and paints	
Waste Class:			145 T		
Waste Class Desc:				Wastes from the use of pigments, coatings and paints	
Waste Class:			146 T		
Waste Class Desc:				Other specified inorganic sludges, slurries or solids	
Waste Class:			148 A		
Waste Class Desc:				Misc. wastes and inorganic chemicals	
Waste Class:			148 B		
Waste Class Desc:				Misc. wastes and inorganic chemicals	
Waste Class:			148 C		
Waste Class Desc:				Misc. wastes and inorganic chemicals	
Waste Class:			148 I		
Waste Class Desc:				Misc. wastes and inorganic chemicals	
Waste Class:			148 R		
Waste Class Desc:				Misc. wastes and inorganic chemicals	
Waste Class:			148 T		
Waste Class Desc:				Misc. wastes and inorganic chemicals	
Waste Class:			211 I		
Waste Class Desc:				Aromatic solvents and residues	
Waste Class:			212 I		
Waste Class Desc:				Aliphatic solvents and residues	
Waste Class:			212 L		
Waste Class Desc:				Aliphatic solvents and residues	
Waste Class:			213 I		
Waste Class Desc:				Petroleum distillates	
Waste Class:			251 L		
Waste Class Desc:				Waste oils/sludges (petroleum based)	
Waste Class:			251 T		
Waste Class Desc:				Waste oils/sludges (petroleum based)	
Waste Class:			252 L		
Waste Class Desc:				Waste crankcase oils and lubricants	
Waste Class:			263 A		
Waste Class Desc:				Misc. waste organic chemicals	
Waste Class:			263 B		
Waste Class Desc:				Misc. waste organic chemicals	

Map Key	Number of Records	Direction/ Distance (m)	Elev/Diff (m)	Site	DB
Waste Class:		263 C			
Waste Class Desc:		Misc. waste organic chemicals			
Waste Class:		263 I			
Waste Class Desc:		Misc. waste organic chemicals			
Waste Class:		267 C			
Waste Class Desc:		Organic acids			
Waste Class:		331 I			
Waste Class Desc:		Waste compressed gases including cylinders			

124	27 of 33	SW/216.2	71.8 / -3.90	BGIS Brookfield Global Integrated Solutions LP 555 BOOTH STREET OTTAWA ON K1A 0G1	GEN
Generator No:	ON5473216			Status: Registered	
SIC Code:				Co Admin:	
SIC Description:				Choice of Contact:	
Approval Years:	As of Dec 2018			Phone No Admin:	
PO Box No:				Contam. Facility:	
Country:	Canada			MHSW Facility:	

Detail(s)

Waste Class:	112 C
Waste Class Desc:	Acid solutions - containing heavy metals
Waste Class:	113 C
Waste Class Desc:	Acid solutions - containing other metals and non-metals
Waste Class:	122 C
Waste Class Desc:	Alkaline slutions - containing other metals and non-metals (not cyanide)
Waste Class:	145 I
Waste Class Desc:	Wastes from the use of pigments, coatings and paints
Waste Class:	146 C
Waste Class Desc:	Other specified inorganic sludges, slurries or solids
Waste Class:	146 T
Waste Class Desc:	Other specified inorganic sludges, slurries or solids
Waste Class:	148 A
Waste Class Desc:	Misc. wastes and inorganic chemicals
Waste Class:	148 B
Waste Class Desc:	Misc. wastes and inorganic chemicals
Waste Class:	148 C
Waste Class Desc:	Misc. wastes and inorganic chemicals
Waste Class:	148 I
Waste Class Desc:	Misc. wastes and inorganic chemicals
Waste Class:	148 L
Waste Class Desc:	Misc. wastes and inorganic chemicals
Waste Class:	213 I
Waste Class Desc:	Petroleum distillates
Waste Class:	252 L
Waste Class Desc:	Waste crankcase oils and lubricants

Map Key	Number of Records	Direction/ Distance (m)	Elev/Diff (m)	Site	DB
Waste Class:		263 B			
Waste Class Desc:		Misc. waste organic chemicals			
Waste Class:		263 C			
Waste Class Desc:		Misc. waste organic chemicals			
Waste Class:		263 I			
Waste Class Desc:		Misc. waste organic chemicals			
Waste Class:		263 L			
Waste Class Desc:		Misc. waste organic chemicals			
Waste Class:		263 R			
Waste Class Desc:		Misc. waste organic chemicals			
Waste Class:		331 I			
Waste Class Desc:		Waste compressed gases including cylinders			

124	28 of 33	SW/216.2	71.8 / -3.90	BGIS Brookfield Global Integrated Solutions LP 555 BOOTH STREET OTTAWA ON K1A 0G1	GEN
Generator No:	ON5473216			Status:	Registered
SIC Code:				Co Admin:	
SIC Description:				Choice of Contact:	
Approval Years:	As of Oct 2019			Phone No Admin:	
PO Box No:				Contam. Facility:	
Country:	Canada			MHSW Facility:	

Detail(s)

Waste Class:	331 I
Waste Class Desc:	Waste compressed gases including cylinders
Waste Class:	252 L
Waste Class Desc:	Waste crankcase oils and lubricants
Waste Class:	148 C
Waste Class Desc:	Misc. wastes and inorganic chemicals
Waste Class:	148 I
Waste Class Desc:	Misc. wastes and inorganic chemicals
Waste Class:	148 L
Waste Class Desc:	Misc. wastes and inorganic chemicals
Waste Class:	146 T
Waste Class Desc:	Other specified inorganic sludges, slurries or solids
Waste Class:	263 B
Waste Class Desc:	Misc. waste organic chemicals
Waste Class:	113 C
Waste Class Desc:	Acid solutions - containing other metals and non-metals
Waste Class:	263 C
Waste Class Desc:	Misc. waste organic chemicals
Waste Class:	145 I
Waste Class Desc:	Wastes from the use of pigments, coatings and paints
Waste Class:	148 A
Waste Class Desc:	Misc. wastes and inorganic chemicals

Map Key	Number of Records	Direction/ Distance (m)	Elev/Diff (m)	Site	DB
Waste Class:		112 C			
Waste Class Desc:		Acid solutions - containing heavy metals			
Waste Class:		146 C			
Waste Class Desc:		Other specified inorganic sludges, slurries or solids			
Waste Class:		263 R			
Waste Class Desc:		Misc. waste organic chemicals			
Waste Class:		148 B			
Waste Class Desc:		Misc. wastes and inorganic chemicals			
Waste Class:		263 L			
Waste Class Desc:		Misc. waste organic chemicals			
Waste Class:		213 I			
Waste Class Desc:		Petroleum distillates			
Waste Class:		122 C			
Waste Class Desc:		Alkaline slutions - containing other metals and non-metals (not cyanide)			
Waste Class:		263 I			
Waste Class Desc:		Misc. waste organic chemicals			

[124](#) 29 of 33 **SW/216.2** **71.8 / -3.90** **Natural Resources Canada
555 Booth Street
Ottawa ON K1A 0G1** **GEN**

Generator No:	ON7758192	Status:	Registered
SIC Code:		Co Admin:	
SIC Description:		Choice of Contact:	
Approval Years:	As of Jul 2020	Phone No Admin:	
PO Box No:		Contam. Facility:	
Country:	Canada	MHSW Facility:	

Detail(s)

Waste Class:	122 C
Waste Class Desc:	Alkaline slutions - containing other metals and non-metals (not cyanide)
Waste Class:	112 C
Waste Class Desc:	Acid solutions - containing heavy metals
Waste Class:	211 I
Waste Class Desc:	Aromatic solvents and residues
Waste Class:	232 L
Waste Class Desc:	Polymeric resins
Waste Class:	148 I
Waste Class Desc:	Misc. wastes and inorganic chemicals
Waste Class:	131 T
Waste Class Desc:	Neutralized solutions - containing heavy metals
Waste Class:	263 B
Waste Class Desc:	Misc. waste organic chemicals
Waste Class:	145 I
Waste Class Desc:	Wastes from the use of pigments, coatings and paints
Waste Class:	252 L
Waste Class Desc:	Waste crankcase oils and lubricants

<i>Map Key</i>	<i>Number of Records</i>	<i>Direction/ Distance (m)</i>	<i>Elev/Diff (m)</i>	<i>Site</i>	<i>DB</i>
Waste Class:		212 L			
Waste Class Desc:		Aliphatic solvents and residues			
Waste Class:		212 I			
Waste Class Desc:		Aliphatic solvents and residues			
Waste Class:		121 L			
Waste Class Desc:		Alkaline slutions - containing heavy metals			
Waste Class:		148 C			
Waste Class Desc:		Misc. wastes and inorganic chemicals			
Waste Class:		121 C			
Waste Class Desc:		Alkaline slutions - containing heavy metals			
Waste Class:		331 I			
Waste Class Desc:		Waste compressed gases including cylinders			
Waste Class:		267 C			
Waste Class Desc:		Organic acids			
Waste Class:		148 R			
Waste Class Desc:		Misc. wastes and inorganic chemicals			
Waste Class:		263 I			
Waste Class Desc:		Misc. waste organic chemicals			
Waste Class:		134 L			
Waste Class Desc:		Wastes containing sulphides			
Waste Class:		251 T			
Waste Class Desc:		Waste oils/sludges (petroleum based)			
Waste Class:		148 A			
Waste Class Desc:		Misc. wastes and inorganic chemicals			
Waste Class:		251 L			
Waste Class Desc:		Waste oils/sludges (petroleum based)			
Waste Class:		113 C			
Waste Class Desc:		Acid solutions - containing other metals and non-metals			
Waste Class:		263 C			
Waste Class Desc:		Misc. waste organic chemicals			
Waste Class:		146 T			
Waste Class Desc:		Other specified inorganic sludges, slurries or solids			
Waste Class:		148 T			
Waste Class Desc:		Misc. wastes and inorganic chemicals			
Waste Class:		213 I			
Waste Class Desc:		Petroleum distillates			
Waste Class:		148 B			
Waste Class Desc:		Misc. wastes and inorganic chemicals			
Waste Class:		145 L			
Waste Class Desc:		Wastes from the use of pigments, coatings and paints			
Waste Class:		263 A			
Waste Class Desc:		Misc. waste organic chemicals			
Waste Class:		145 T			
Waste Class Desc:		Wastes from the use of pigments, coatings and paints			

Map Key	Number of Records	Direction/ Distance (m)	Elev/Diff (m)	Site	DB
124	30 of 33	SW/216.2	71.8 / -3.90	BGIS Brookfield Global Integrated Solutions LP 555 BOOTH STREET OTTAWA ON K1A 0G1	GEN
Generator No:	ON5473216			Status: Registered	
SIC Code:				Co Admin:	
SIC Description:				Choice of Contact:	
Approval Years:	As of Nov 2021			Phone No Admin:	
PO Box No:				Contam. Facility:	
Country:	Canada			MHSW Facility:	
<u>Detail(s)</u>					
Waste Class:	252 L				
Waste Class Desc:	Waste crankcase oils and lubricants				
Waste Class:	263 C				
Waste Class Desc:	Misc. waste organic chemicals				
Waste Class:	148 I				
Waste Class Desc:	Misc. wastes and inorganic chemicals				
Waste Class:	148 C				
Waste Class Desc:	Misc. wastes and inorganic chemicals				
Waste Class:	263 R				
Waste Class Desc:	Misc. waste organic chemicals				
Waste Class:	146 T				
Waste Class Desc:	Other specified inorganic sludges, slurries or solids				
Waste Class:	122 C				
Waste Class Desc:	Alkaline slutions - containing other metals and non-metals (not cyanide)				
Waste Class:	148 B				
Waste Class Desc:	Misc. wastes and inorganic chemicals				
Waste Class:	113 C				
Waste Class Desc:	Acid solutions - containing other metals and non-metals				
Waste Class:	263 L				
Waste Class Desc:	Misc. waste organic chemicals				
Waste Class:	148 L				
Waste Class Desc:	Misc. wastes and inorganic chemicals				
Waste Class:	213 I				
Waste Class Desc:	Petroleum distillates				
Waste Class:	148 A				
Waste Class Desc:	Misc. wastes and inorganic chemicals				
Waste Class:	331 I				
Waste Class Desc:	Waste compressed gases including cylinders				
Waste Class:	146 C				
Waste Class Desc:	Other specified inorganic sludges, slurries or solids				
Waste Class:	263 B				
Waste Class Desc:	Misc. waste organic chemicals				
Waste Class:	112 C				
Waste Class Desc:	Acid solutions - containing heavy metals				

Map Key	Number of Records	Direction/ Distance (m)	Elev/Diff (m)	Site	DB
Waste Class:		145 I			
Waste Class Desc:		Wastes from the use of pigments, coatings and paints			
Waste Class:		263 I			
Waste Class Desc:		Misc. waste organic chemicals			

[124](#) 31 of 33 **SW/216.2** **71.8 / -3.90** **Natural Resources Canada
555 Booth Street
Ottawa ON K1A 0G1** **GEN**

Generator No:	ON7758192	Status:	Registered
SIC Code:		Co Admin:	
SIC Description:		Choice of Contact:	
Approval Years:	As of Nov 2021	Phone No Admin:	
PO Box No:		Contam. Facility:	
Country:	Canada	MHSW Facility:	

Detail(s)

Waste Class:	263 I
Waste Class Desc:	Misc. waste organic chemicals
Waste Class:	213 I
Waste Class Desc:	Petroleum distillates
Waste Class:	145 I
Waste Class Desc:	Wastes from the use of pigments, coatings and paints
Waste Class:	212 I
Waste Class Desc:	Aliphatic solvents and residues
Waste Class:	263 C
Waste Class Desc:	Misc. waste organic chemicals
Waste Class:	146 T
Waste Class Desc:	Other specified inorganic sludges, slurries or solids
Waste Class:	148 B
Waste Class Desc:	Misc. wastes and inorganic chemicals
Waste Class:	148 H
Waste Class Desc:	Misc. wastes and inorganic chemicals
Waste Class:	251 T
Waste Class Desc:	Waste oils/sludges (petroleum based)
Waste Class:	122 C
Waste Class Desc:	Alkaline slutions - containing other metals and non-metals (not cyanide)
Waste Class:	113 C
Waste Class Desc:	Acid solutions - containing other metals and non-metals
Waste Class:	148 A
Waste Class Desc:	Misc. wastes and inorganic chemicals
Waste Class:	263 B
Waste Class Desc:	Misc. waste organic chemicals
Waste Class:	251 L
Waste Class Desc:	Waste oils/sludges (petroleum based)
Waste Class:	267 C
Waste Class Desc:	Organic acids

Map Key	Number of Records	Direction/ Distance (m)	Elev/Diff (m)	Site	DB
Waste Class:		148 T			
Waste Class Desc:		Misc. wastes and inorganic chemicals			
Waste Class:		131 T			
Waste Class Desc:		Neutralized solutions - containing heavy metals			
Waste Class:		148 R			
Waste Class Desc:		Misc. wastes and inorganic chemicals			
Waste Class:		145 L			
Waste Class Desc:		Wastes from the use of pigments, coatings and paints			
Waste Class:		148 C			
Waste Class Desc:		Misc. wastes and inorganic chemicals			
Waste Class:		263 H			
Waste Class Desc:		Misc. waste organic chemicals			
Waste Class:		263 T			
Waste Class Desc:		Misc. waste organic chemicals			
Waste Class:		121 L			
Waste Class Desc:		Alkaline slutions - containing heavy metals			
Waste Class:		148 I			
Waste Class Desc:		Misc. wastes and inorganic chemicals			
Waste Class:		112 C			
Waste Class Desc:		Acid solutions - containing heavy metals			
Waste Class:		212 L			
Waste Class Desc:		Aliphatic solvents and residues			
Waste Class:		252 L			
Waste Class Desc:		Waste crankcase oils and lubricants			
Waste Class:		134 L			
Waste Class Desc:		Wastes containing sulphides			
Waste Class:		211 I			
Waste Class Desc:		Aromatic solvents and residues			
Waste Class:		331 I			
Waste Class Desc:		Waste compressed gases including cylinders			
Waste Class:		145 T			
Waste Class Desc:		Wastes from the use of pigments, coatings and paints			
Waste Class:		263 A			
Waste Class Desc:		Misc. waste organic chemicals			
Waste Class:		121 C			
Waste Class Desc:		Alkaline slutions - containing heavy metals			
Waste Class:		232 L			
Waste Class Desc:		Polymeric resins			

[124](#)

32 of 33

SW/216.2

71.8 / -3.90

BGIS Brookfield Global Integrated Solutions LP
555 BOOTH STREET
OTTAWA ON K1A 0G1

GEN

Generator No: ON5473216
SIC Code:
SIC Description:

Status: Registered
Co Admin:
Choice of Contact:

Map Key	Number of Records	Direction/ Distance (m)	Elev/Diff (m)	Site	DB
Approval Years:	As of Apr 2022			Phone No Admin:	
PO Box No:				Contam. Facility:	
Country:	Canada			MHSW Facility:	
<u>Detail(s)</u>					
Waste Class:		148 C			
Waste Class Desc:		INORGANIC LABORATORY CHEMICALS			
Waste Class:		252 L			
Waste Class Desc:		WASTE OILS & LUBRICANTS			
Waste Class:		146 C			
Waste Class Desc:		OTHER SPECIFIED INORGANICS			
Waste Class:		122 C			
Waste Class Desc:		ALKALINE WASTES - OTHER METALS			
Waste Class:		112 C			
Waste Class Desc:		ACID WASTE - HEAVY METALS			
Waste Class:		146 T			
Waste Class Desc:		OTHER SPECIFIED INORGANICS			
Waste Class:		263 L			
Waste Class Desc:		ORGANIC LABORATORY CHEMICALS			
Waste Class:		148 I			
Waste Class Desc:		INORGANIC LABORATORY CHEMICALS			
Waste Class:		263 R			
Waste Class Desc:		ORGANIC LABORATORY CHEMICALS			
Waste Class:		113 C			
Waste Class Desc:		ACID WASTE - OTHER METALS			
Waste Class:		148 L			
Waste Class Desc:		INORGANIC LABORATORY CHEMICALS			
Waste Class:		263 I			
Waste Class Desc:		ORGANIC LABORATORY CHEMICALS			
Waste Class:		263 B			
Waste Class Desc:		ORGANIC LABORATORY CHEMICALS			
Waste Class:		213 I			
Waste Class Desc:		PETROLEUM DISTILLATES			
Waste Class:		331 I			
Waste Class Desc:		WASTE COMPRESSED GASES			
Waste Class:		148 B			
Waste Class Desc:		INORGANIC LABORATORY CHEMICALS			
Waste Class:		148 A			
Waste Class Desc:		INORGANIC LABORATORY CHEMICALS			
Waste Class:		145 I			
Waste Class Desc:		PAINT/PIGMENT/COATING RESIDUES			
Waste Class:		263 C			
Waste Class Desc:		ORGANIC LABORATORY CHEMICALS			

Map Key	Number of Records	Direction/ Distance (m)	Elev/Diff (m)	Site	DB
124	33 of 33	SW/216.2	71.8 / -3.90	Natural Resources Canada 555 Booth Street Ottawa ON K1A 0G1	GEN

Generator No:	ON7758192	Status:	Registered
SIC Code:		Co Admin:	
SIC Description:		Choice of Contact:	
Approval Years:	As of Apr 2022	Phone No Admin:	
PO Box No:		Contam. Facility:	
Country:	Canada	MHSW Facility:	

Detail(s)

Waste Class:	121 L
Waste Class Desc:	ALKALINE WASTES - HEAVY METALS
Waste Class:	263 T
Waste Class Desc:	ORGANIC LABORATORY CHEMICALS
Waste Class:	232 L
Waste Class Desc:	POLYMERIC RESINS
Waste Class:	148 H
Waste Class Desc:	INORGANIC LABORATORY CHEMICALS
Waste Class:	112 C
Waste Class Desc:	ACID WASTE - HEAVY METALS
Waste Class:	148 B
Waste Class Desc:	INORGANIC LABORATORY CHEMICALS
Waste Class:	331 I
Waste Class Desc:	WASTE COMPRESSED GASES
Waste Class:	263 C
Waste Class Desc:	ORGANIC LABORATORY CHEMICALS
Waste Class:	122 C
Waste Class Desc:	ALKALINE WASTES - OTHER METALS
Waste Class:	263 B
Waste Class Desc:	ORGANIC LABORATORY CHEMICALS
Waste Class:	148 A
Waste Class Desc:	INORGANIC LABORATORY CHEMICALS
Waste Class:	145 L
Waste Class Desc:	PAINT/PIGMENT/COATING RESIDUES
Waste Class:	148 C
Waste Class Desc:	INORGANIC LABORATORY CHEMICALS
Waste Class:	148 T
Waste Class Desc:	INORGANIC LABORATORY CHEMICALS
Waste Class:	212 I
Waste Class Desc:	ALIPHATIC SOLVENTS
Waste Class:	131 T
Waste Class Desc:	NEUTRALIZED WASTES - HEAVY METALS
Waste Class:	331 L
Waste Class Desc:	WASTE COMPRESSED GASES
Waste Class:	263 A

Map Key	Number of Records	Direction/ Distance (m)	Elev/Diff (m)	Site	DB
Waste Class Desc:		ORGANIC LABORATORY CHEMICALS			
Waste Class:		251 T			
Waste Class Desc:		OIL SKIMMINGS & SLUDGES			
Waste Class:		252 L			
Waste Class Desc:		WASTE OILS & LUBRICANTS			
Waste Class:		213 I			
Waste Class Desc:		PETROLEUM DISTILLATES			
Waste Class:		148 I			
Waste Class Desc:		INORGANIC LABORATORY CHEMICALS			
Waste Class:		263 I			
Waste Class Desc:		ORGANIC LABORATORY CHEMICALS			
Waste Class:		251 L			
Waste Class Desc:		OIL SKIMMINGS & SLUDGES			
Waste Class:		121 C			
Waste Class Desc:		ALKALINE WASTES - HEAVY METALS			
Waste Class:		145 T			
Waste Class Desc:		PAINT/PIGMENT/COATING RESIDUES			
Waste Class:		145 I			
Waste Class Desc:		PAINT/PIGMENT/COATING RESIDUES			
Waste Class:		113 C			
Waste Class Desc:		ACID WASTE - OTHER METALS			
Waste Class:		263 H			
Waste Class Desc:		ORGANIC LABORATORY CHEMICALS			
Waste Class:		212 L			
Waste Class Desc:		ALIPHATIC SOLVENTS			
Waste Class:		148 R			
Waste Class Desc:		INORGANIC LABORATORY CHEMICALS			
Waste Class:		146 T			
Waste Class Desc:		OTHER SPECIFIED INORGANICS			
Waste Class:		267 C			
Waste Class Desc:		ORGANIC ACIDS			
Waste Class:		211 I			
Waste Class Desc:		AROMATIC SOLVENTS			
Waste Class:		134 L			
Waste Class Desc:		SULPHIDE-CONTAINING WASTES			

[125](#) 1 of 10 **NW/219.0** **76.0 / 0.24** **Canci Realty Investments Inc. and Locmelis Realty Inc.** **ECA**

Ottawa ON K4C 1C1

Approval No:	2912-8RSQEW	MOE District:	Ottawa
Approval Date:	2012-02-28	City:	
Status:	Approved	Longitude:	-75.7062
Record Type:	ECA	Latitude:	45.407
Link Source:	IDS	Geometry X:	
SWP Area Name:	Rideau Valley	Geometry Y:	
Approval Type:	ECA-MUNICIPAL AND PRIVATE SEWAGE WORKS		

Map Key	Number of Records	Direction/ Distance (m)	Elev/Diff (m)	Site	DB
Project Type:		MUNICIPAL AND PRIVATE SEWAGE WORKS			
Business Name:		Canci Realty Investments Inc. and Locmelis Realty Inc.			
Address:					
Full Address:					
Full PDF Link:		https://www.accessenvironment.ene.gov.on.ca/instruments/4589-8PCSHC-14.pdf			
PDF Site Location:					
125	2 of 10	NW/219.0	76.0 / 0.24	The Regional Municipality of Ottawa-Carleton Willow/Lebreton/Bell/Louisa/Eccles St , etc. Ottawa ON K2P 2L7	ECA
Approval No:		3766-4K2NZ4	MOE District:		Ottawa
Approval Date:		2000-05-08	City:		
Status:		Approved	Longitude:		-75.70620000000001
Record Type:		ECA	Latitude:		45.407000000000004
Link Source:		IDS	Geometry X:		
SWP Area Name:		Rideau Valley	Geometry Y:		
Approval Type:		ECA-Municipal and Private Water Works			
Project Type:		Municipal and Private Water Works			
Business Name:		The Regional Municipality of Ottawa-Carleton			
Address:		Willow/Lebreton/Bell/Louisa/Eccles St , etc.			
Full Address:					
Full PDF Link:					
PDF Site Location:					
125	3 of 10	NW/219.0	76.0 / 0.24	City of Ottawa Lorne Avenue Ottawa ON K1P 1J1	ECA
Approval No:		0454-5RHNRT	MOE District:		Ottawa
Approval Date:		2003-09-18	City:		
Status:		Approved	Longitude:		-75.70620000000001
Record Type:		ECA	Latitude:		45.407000000000004
Link Source:		IDS	Geometry X:		
SWP Area Name:		Rideau Valley	Geometry Y:		
Approval Type:		ECA-Municipal Drinking Water Systems			
Project Type:		Municipal Drinking Water Systems			
Business Name:		City of Ottawa			
Address:		Lorne Avenue			
Full Address:					
Full PDF Link:					
PDF Site Location:					
125	4 of 10	NW/219.0	76.0 / 0.24	City of Ottawa Lorne Avenue Ottawa ON K1P 1J1	ECA
Approval No:		8878-5STQXB	MOE District:		Ottawa
Approval Date:		2003-10-31	City:		
Status:		Approved	Longitude:		-75.7062
Record Type:		ECA	Latitude:		45.407
Link Source:		IDS	Geometry X:		
SWP Area Name:		Rideau Valley	Geometry Y:		
Approval Type:		ECA-MUNICIPAL AND PRIVATE SEWAGE WORKS			
Project Type:		MUNICIPAL AND PRIVATE SEWAGE WORKS			
Business Name:		City of Ottawa			
Address:		Lorne Avenue			
Full Address:					
Full PDF Link:		https://www.accessenvironment.ene.gov.on.ca/instruments/2142-5RENCF-14.pdf			
PDF Site Location:					

Map Key	Number of Records	Direction/ Distance (m)	Elev/Diff (m)	Site	DB
125	5 of 10	NW/219.0	76.0 / 0.24	City of Ottawa Bell Street, Cambridge Street & Raymond Street Ottawa ON K1P 1J1	ECA
Approval No:	0279-5AKJCT			MOE District: Ottawa	
Approval Date:	2002-06-03			City:	
Status:	Approved			Longitude: -75.7062	
Record Type:	ECA			Latitude: 45.407	
Link Source:	IDS			Geometry X:	
SWP Area Name:	Rideau Valley			Geometry Y:	
Approval Type:	ECA-MUNICIPAL AND PRIVATE SEWAGE WORKS				
Project Type:	MUNICIPAL AND PRIVATE SEWAGE WORKS				
Business Name:	City of Ottawa				
Address:	Bell Street, Cambridge Street & Raymond Street				
Full Address:					
Full PDF Link:	https://www.accessenvironment.ene.gov.on.ca/instruments/5381-5ACQY4-14.pdf				
PDF Site Location:					
125	6 of 10	NW/219.0	76.0 / 0.24	City of Ottawa Bell Arthur Somerset & Christie Streets Ottawa ON K1N 5A1	ECA
Approval No:	2753-4XURMR			MOE District: Ottawa	
Approval Date:	2001-06-20			City:	
Status:	Approved			Longitude: -75.70620000000001	
Record Type:	ECA			Latitude: 45.4070000000000004	
Link Source:	IDS			Geometry X:	
SWP Area Name:	Rideau Valley			Geometry Y:	
Approval Type:	ECA-Municipal and Private Water Works				
Project Type:	Municipal and Private Water Works				
Business Name:	City of Ottawa				
Address:	Bell Arthur Somerset & Christie Streets				
Full Address:					
Full PDF Link:					
PDF Site Location:					
125	7 of 10	NW/219.0	76.0 / 0.24	City of Ottawa Bell Arthur Somerset & Christie Streets Ottawa ON K1N 5A1	ECA
Approval No:	1402-4XUN5W			MOE District: Ottawa	
Approval Date:	2001-06-20			City:	
Status:	Approved			Longitude: -75.7062	
Record Type:	ECA			Latitude: 45.407	
Link Source:	IDS			Geometry X:	
SWP Area Name:	Rideau Valley			Geometry Y:	
Approval Type:	ECA-MUNICIPAL AND PRIVATE SEWAGE WORKS				
Project Type:	MUNICIPAL AND PRIVATE SEWAGE WORKS				
Business Name:	City of Ottawa				
Address:	Bell Arthur Somerset & Christie Streets				
Full Address:					
Full PDF Link:	https://www.accessenvironment.ene.gov.on.ca/instruments/2413-4X8KYH-14.pdf				
PDF Site Location:					
125	8 of 10	NW/219.0	76.0 / 0.24	Sisters of Charity of Ottawa Health Services Lot 1 and Part of Lot 14 Registered Plan No. 11285, Lots 1 to 19 Registered Plan No. 3459 Ottawa ON K1R 7A5	ECA

Map Key	Number of Records	Direction/ Distance (m)	Elev/Diff (m)	Site	DB
Approval No:	8685-5BAKLG			MOE District: Ottawa	
Approval Date:	2002-06-28			City:	
Status:	Approved			Longitude: -75.7062	
Record Type:	ECA			Latitude: 45.407	
Link Source:	IDS			Geometry X:	
SWP Area Name:	Rideau Valley			Geometry Y:	
Approval Type:	ECA-MUNICIPAL AND PRIVATE SEWAGE WORKS				
Project Type:	MUNICIPAL AND PRIVATE SEWAGE WORKS				
Business Name:	Sisters of Charity of Ottawa Health Services				
Address:	Lot 1 and Part of Lot 14 Registered Plan No.11285, Lots 1 to 19 Registered Plan No. 3459				
Full Address:					
Full PDF Link:	https://www.accessenvironment.ene.gov.on.ca/instruments/7263-58ZQK7-14.pdf				
PDF Site Location:					

[125](#) 9 of 10 NW/219.0 76.0 / 0.24 City of Ottawa Lorne Avenue Ottawa ON K1P 1J1 ECA

Approval No:	4961-5RHNJP			MOE District: Ottawa	
Approval Date:	2003-09-18			City:	
Status:	Approved			Longitude: -75.7062	
Record Type:	ECA			Latitude: 45.407	
Link Source:	IDS			Geometry X:	
SWP Area Name:	Rideau Valley			Geometry Y:	
Approval Type:	ECA-MUNICIPAL AND PRIVATE SEWAGE WORKS				
Project Type:	MUNICIPAL AND PRIVATE SEWAGE WORKS				
Business Name:	City of Ottawa				
Address:	Lorne Avenue				
Full Address:					
Full PDF Link:	https://www.accessenvironment.ene.gov.on.ca/instruments/8947-5QRQ9R-14.pdf				
PDF Site Location:					

[125](#) 10 of 10 NW/219.0 76.0 / 0.24 City of Ottawa Bell Street, Cambridge Street & Raymond Street Ottawa ON K1V 6A6 ECA

Approval No:	5281-5AKJ5U			MOE District: Ottawa	
Approval Date:	2002-06-03			City:	
Status:	Approved			Longitude: -75.70620000000001	
Record Type:	ECA			Latitude: 45.4070000000000004	
Link Source:	IDS			Geometry X:	
SWP Area Name:	Rideau Valley			Geometry Y:	
Approval Type:	ECA-Municipal and Private Water Works				
Project Type:	Municipal and Private Water Works				
Business Name:	City of Ottawa				
Address:	Bell Street, Cambridge Street & Raymond Street				
Full Address:					
Full PDF Link:					
PDF Site Location:					

[126](#) 1 of 3 NW/220.5 76.0 / 0.24 6241972 Canada Inc. 773 Gladstone Avenue Ottawa, K1R 6X6 CITY OF OTTAWA ON EBR

EBR Registry No:	010-7667			Decision Posted:	
Ministry Ref No:	9925-7TDKN7			Exception Posted:	
Notice Type:	Instrument Decision			Section:	
Notice Stage:				Act 1:	
Notice Date:	June 22, 2010			Act 2:	

Map Key	Number of Records	Direction/ Distance (m)	Elev/Diff (m)	Site	DB
Proposal Date:		August 27, 2009		Site Location Map:	
Year:		2009			
Instrument Type:		(EPA s. 9) - Approval for discharge into the natural environment other than water (i.e. Air)			
Off Instrument Name:					
Posted By:					
Company Name:		6241972 Canada Inc.			
Site Address:					
Location Other:					
Proponent Name:					
Proponent Address:		773 Gladstone avenue, Ottawa Ontario, Canada K1R 6X6			
Comment Period:					
URL:					
Site Location Details:					
773 Gladstone Avenue Ottawa, K1R 6X6 CITY OF OTTAWA					

126	2 of 3	NW/220.5	76.0 / 0.24	6241972 Canada Inc. 773 Gladstone Ave Ottawa ON K1R 6X6	CA
Certificate #:		9230-86GKN8			
Application Year:		2010			
Issue Date:		6/17/2010			
Approval Type:		Air			
Status:		Approved			
Application Type:					
Client Name:					
Client Address:					
Client City:					
Client Postal Code:					
Project Description:					
Contaminants:					
Emission Control:					

126	3 of 3	NW/220.5	76.0 / 0.24	6241972 Canada Inc. 773 Gladstone Ave Ottawa ON K1R 6X6	ECA
Approval No:		9230-86GKN8		MOE District: Ottawa	
Approval Date:		2010-06-17		City:	
Status:		Approved		Longitude: -75.706696	
Record Type:		ECA		Latitude: 45.406803	
Link Source:		IDS		Geometry X:	
SWP Area Name:		Rideau Valley		Geometry Y:	
Approval Type:		ECA-AIR			
Project Type:		AIR			
Business Name:		6241972 Canada Inc.			
Address:		773 Gladstone Ave			
Full Address:					
Full PDF Link:		https://www.accessenvironment.ene.gov.on.ca/instruments/9925-7TDKN7-14.pdf			
PDF Site Location:					

127	1 of 2	NW/221.7	75.9 / 0.15	ADVANCE PRINTERS 765 GLADSTONE AVE OTTAWA ON K1R 6X4	SCT
Established:		1984			
Plant Size (ft²):		482			

Map Key	Number of Records	Direction/ Distance (m)	Elev/Diff (m)	Site	DB
Employment:		6			
--Details--					
Description:		Other Printing			
SIC/NAICS Code:		323119			
127	2 of 2	NW/221.7	75.9 / 0.15	Advance Printers Inc. 765 Gladstone Ave Ottawa ON K1R 6X4	SCT
Established:		01-AUG-84			
Plant Size (ft²):		2800			
Employment:					
--Details--					
Description:		Quick Printing			
SIC/NAICS Code:		323114			
Description:		Other Printing			
SIC/NAICS Code:		323119			
Description:		Digital Printing			
SIC/NAICS Code:		323115			
128	1 of 1	NNE/223.7	77.9 / 2.15	492 BRONSON AVE. 492/496 OTTAWA ON	WWIS
Well ID:		7226548		Flowing (Y/N):	
Construction Date:				Flow Rate:	
Use 1st:		Monitoring		Data Entry Status:	
Use 2nd:				Data Src:	
Final Well Status:		Observation Wells		Date Received: 02-Sep-2014 00:00:00	
Water Type:				Selected Flag: TRUE	
Casing Material:				Abandonment Rec:	
Audit No:		Z180578		Contractor: 1844	
Tag:		A157047		Form Version: 7	
Constructn Method:				Owner:	
Elevation (m):				County: OTTAWA	
Elevatn Reliability:				Lot:	
Depth to Bedrock:				Concession:	
Well Depth:				Concession Name:	
Overburden/Bedrock:				Easting NAD83:	
Pump Rate:				Northing NAD83:	
Static Water Level:				Zone:	
Clear/Cloudy:				UTM Reliability:	
Municipality:		NEPEAN TOWNSHIP			
Site Info:					
PDF URL (Map):					
Additional Detail(s) (Map)					
Well Completed Date:		2014/05/12			
Year Completed:		2014			
Depth (m):		4.6			
Latitude:		45.4073122425254			
Longitude:		-75.7035984743381			
Path:					

Map Key	Number of Records	Direction/ Distance (m)	Elev/Diff (m)	Site	DB
---------	-------------------	-------------------------	---------------	------	----

Bore Hole Information

Bore Hole ID:	1005109529	Elevation:	
DP2BR:		Elevrc:	
Spatial Status:		Zone:	18
Code OB:		East83:	444940.00
Code OB Desc:		North83:	5028440.00
Open Hole:		Org CS:	UTM83
Cluster Kind:		UTMRC:	4
Date Completed:	12-May-2014 00:00:00	UTMRC Desc:	margin of error : 30 m - 100 m
Remarks:		Location Method:	wwr
Elevrc Desc:			
Location Source Date:			
Improvement Location Source:			
Improvement Location Method:			
Source Revision Comment:			
Supplier Comment:			

Overburden and Bedrock

Materials Interval

Formation ID:	1005245373
Layer:	3
Color:	2
General Color:	GREY
Mat1:	15
Most Common Material:	LIMESTONE
Mat2:	
Mat2 Desc:	
Mat3:	
Mat3 Desc:	
Formation Top Depth:	1.399999976158142
Formation End Depth:	4.599999904632568
Formation End Depth UOM:	m

Overburden and Bedrock

Materials Interval

Formation ID:	1005245371
Layer:	1
Color:	
General Color:	
Mat1:	
Most Common Material:	
Mat2:	
Mat2 Desc:	
Mat3:	
Mat3 Desc:	
Formation Top Depth:	0.0
Formation End Depth:	0.05000000074505806
Formation End Depth UOM:	m

Overburden and Bedrock

Materials Interval

Formation ID:	1005245372
Layer:	2
Color:	6
General Color:	BROWN
Mat1:	06
Most Common Material:	SILT
Mat2:	11
Mat2 Desc:	GRAVEL

Map Key	Number of Records	Direction/ Distance (m)	Elev/Diff (m)	Site	DB
Mat3:		68			
Mat3 Desc:		DRY			
Formation Top Depth:		0.05000000074505806			
Formation End Depth:		1.399999976158142			
Formation End Depth UOM:		m			
<u>Annular Space/Abandonment Sealing Record</u>					
Plug ID:		1005245381			
Layer:		1			
Plug From:		0.30000001192092896			
Plug To:		1.649999976158142			
Plug Depth UOM:		m			
<u>Method of Construction & Well Use</u>					
Method Construction ID:		1005245380			
Method Construction Code:		7			
Method Construction:		Diamond			
Other Method Construction:					
<u>Pipe Information</u>					
Pipe ID:		1005245370			
Casing No:		0			
Comment:					
Alt Name:					
<u>Construction Record - Casing</u>					
Casing ID:		1005245377			
Layer:		1			
Material:		5			
Open Hole or Material:		PLASTIC			
Depth From:		0.05000000074505806			
Depth To:		1.850000023841858			
Casing Diameter:		5.079999923706055			
Casing Diameter UOM:		cm			
Casing Depth UOM:		m			
<u>Construction Record - Screen</u>					
Screen ID:		1005245378			
Layer:		1			
Slot:		10			
Screen Top Depth:		1.850000023841858			
Screen End Depth:		4.599999904632568			
Screen Material:		5			
Screen Depth UOM:		m			
Screen Diameter UOM:		cm			
Screen Diameter:		5.860000133514404			
<u>Water Details</u>					
Water ID:		1005245376			
Layer:		1			
Kind Code:					
Kind:					
Water Found Depth:		2.200000047683716			

Map Key	Number of Records	Direction/ Distance (m)	Elev/Diff (m)	Site	DB
---------	-------------------	-------------------------	---------------	------	----

Water Found Depth UOM: m

Hole Diameter

Hole ID: 1005245375
Diameter: 10.15999984741211
Depth From: 1.399999976158142
Depth To: 4.599999904632568
Hole Depth UOM: m
Hole Diameter UOM: cm

Hole Diameter

Hole ID: 1005245374
Diameter: 20.299999237060547
Depth From: 0.0
Depth To: 1.399999976158142
Hole Depth UOM: m
Hole Diameter UOM: cm

Links

Bore Hole ID:	1005109529	Tag No:	A157047
Depth M:	4.6	Contractor:	1844
Year Completed:	2014	Path:	722\7226548.pdf
Well Completed Dt:	2014/05/12	Latitude:	45.4073122425254
Audit No:	Z180578	Longitude:	-75.7035984743381

[129](#) 1 of 1 N/225.1 78.0 / 2.24 470 Bronson Avenue Ottawa ON [WWIS](#)

Well ID:	7331225	Flowing (Y/N):	
Construction Date:		Flow Rate:	
Use 1st:	Monitoring	Data Entry Status:	
Use 2nd:		Data Src:	
Final Well Status:	Observation Wells	Date Received:	09-Apr-2019 00:00:00
Water Type:		Selected Flag:	TRUE
Casing Material:		Abandonment Rec:	
Audit No:	Z296697	Contractor:	6964
Tag:	A255994	Form Version:	7
Constructn Method:		Owner:	
Elevation (m):		County:	OTTAWA
Elevatn Reliabilty:		Lot:	
Depth to Bedrock:		Concession:	
Well Depth:		Concession Name:	
Overburden/Bedrock:		Easting NAD83:	
Pump Rate:		Northing NAD83:	
Static Water Level:		Zone:	
Clear/Cloudy:		UTM Reliability:	
Municipality:	OTTAWA CITY		
Site Info:			

PDF URL (Map):

Additional Detail(s) (Map)

Well Completed Date: 2019/03/15
Year Completed: 2019
Depth (m): 4.6991016
Latitude: 45.4073989413346
Longitude: -75.7041362597795
Path:

Map Key	Number of Records	Direction/ Distance (m)	Elev/Diff (m)	Site	DB
---------	-------------------	----------------------------	------------------	------	----

Bore Hole Information

Bore Hole ID:	1007425136	Elevation:	
DP2BR:		Elevrc:	
Spatial Status:		Zone:	18
Code OB:		East83:	444898.00
Code OB Desc:		North83:	5028450.00
Open Hole:		Org CS:	UTM83
Cluster Kind:		UTMRC:	4
Date Completed:	15-Mar-2019 00:00:00	UTMRC Desc:	margin of error : 30 m - 100 m
Remarks:		Location Method:	wwr
Elevrc Desc:			
Location Source Date:			
Improvement Location Source:			
Improvement Location Method:			
Source Revision Comment:			
Supplier Comment:			

Overburden and Bedrock

Materials Interval

Formation ID:	1007835686
Layer:	1
Color:	6
General Color:	BROWN
Mat1:	28
Most Common Material:	SAND
Mat2:	11
Mat2 Desc:	GRAVEL
Mat3:	01
Mat3 Desc:	FILL
Formation Top Depth:	0.0
Formation End Depth:	5.416999816894531
Formation End Depth UOM:	ft

Overburden and Bedrock

Materials Interval

Formation ID:	1007835687
Layer:	2
Color:	2
General Color:	GREY
Mat1:	15
Most Common Material:	LIMESTONE
Mat2:	
Mat2 Desc:	
Mat3:	26
Mat3 Desc:	ROCK
Formation Top Depth:	5.416999816894531
Formation End Depth:	15.416999816894531
Formation End Depth UOM:	ft

Annular Space/Abandonment

Sealing Record

Plug ID:	1007836569
Layer:	1
Plug From:	0.0
Plug To:	1.0
Plug Depth UOM:	ft

Map Key	Number of Records	Direction/ Distance (m)	Elev/Diff (m)	Site	DB
<u>Annular Space/Abandonment Sealing Record</u>					
Plug ID:			1007836570		
Layer:			2		
Plug From:			1.0		
Plug To:			5.416999816894531		
Plug Depth UOM:			ft		
<u>Annular Space/Abandonment Sealing Record</u>					
Plug ID:			1007836571		
Layer:			3		
Plug From:			5.416999816894531		
Plug To:			15.416999816894531		
Plug Depth UOM:			ft		
<u>Method of Construction & Well Use</u>					
Method Construction ID:			1007837836		
Method Construction Code:			5		
Method Construction:			Air Percussion		
Other Method Construction:					
<u>Method of Construction & Well Use</u>					
Method Construction ID:			1007837835		
Method Construction Code:			2		
Method Construction:			Rotary (Convent.)		
Other Method Construction:					
<u>Pipe Information</u>					
Pipe ID:			1007834402		
Casing No:			0		
Comment:					
Alt Name:					
<u>Construction Record - Casing</u>					
Casing ID:			1007838362		
Layer:			1		
Material:			5		
Open Hole or Material:			PLASTIC		
Depth From:			0.0		
Depth To:			10.416999816894531		
Casing Diameter:			5.199999809265137		
Casing Diameter UOM:			Inch		
Casing Depth UOM:			ft		
<u>Construction Record - Screen</u>					
Screen ID:			1007838745		
Layer:			1		
Slot:			10		
Screen Top Depth:			10.416999816894531		
Screen End Depth:			15.416999816894531		
Screen Material:			5		

Map Key	Number of Records	Direction/ Distance (m)	Elev/Diff (m)	Site	DB
Screen Depth UOM:		ft			
Screen Diameter UOM:		inch			
Screen Diameter:		5.199999809265137			

Results of Well Yield Testing

Pump Test ID: 1007839420
Pump Set At:
Static Level:
Final Level After Pumping:
Recommended Pump Depth:
Pumping Rate:
Flowing Rate:
Recommended Pump Rate:
Levels UOM: ft
Rate UOM: GPM
Water State After Test Code:
Water State After Test:
Pumping Test Method: 0
Pumping Duration HR:
Pumping Duration MIN:
Flowing:

Hole Diameter

Hole ID: 1007837335
Diameter: 3.5
Depth From: 5.416999816894531
Depth To: 15.416999816894531
Hole Depth UOM: ft
Hole Diameter UOM: Inch

Hole Diameter

Hole ID: 1007837334
Diameter: 8.5
Depth From: 0.0
Depth To: 5.416999816894531
Hole Depth UOM: ft
Hole Diameter UOM: Inch

Links

Bore Hole ID:	1007425136	Tag No:	A255994
Depth M:	4.6991016	Contractor:	6964
Year Completed:	2019	Path:	733\7331225.pdf
Well Completed Dt:	2019/03/15	Latitude:	45.4073989413346
Audit No:	Z296697	Longitude:	-75.7041362597795

130	1 of 22	NNE/225.5	77.9 / 2.15	PETRO-CANADA PETRO CANADA SERVICE STN. 470 BRONSON AVE. SERVICE STATION OTTAWA CITY ON K1R 6J9	SPL
Ref No:	54165	Discharger Report:			
Site No:		Material Group:			
Incident Dt:	7/16/1991	Health/Env Conseq:			
Year:		Client Type:			
Incident Cause:	PIPE/HOSE LEAK	Sector Type:			
Incident Event:		Agency Involved:			
Contaminant Code:		Nearest Watercourse:			
Contaminant Name:		Site Address:			

Map Key	Number of Records	Direction/ Distance (m)	Elev/Diff (m)	Site	DB	
Contaminant Limit 1: Contam Limit Freq 1: Contaminant UN No 1: Environment Impact: Nature of Impact: Receiving Medium: Receiving Env: MOE Response: Dt MOE Arvl on Scn: MOE Reported Dt: Dt Document Closed: Incident Reason: Site Name: Site County/District: Site Geo Ref Meth: Incident Summary: Contaminant Qty:	NOT ANTICIPATED LAND 7/16/1991 EQUIPMENT FAILURE			Site District Office: Site Postal Code: Site Region: Site Municipality: Site Lot: Site Conc: Northing: Easting: Site Geo Ref Accu: Site Map Datum: SAC Action Class: Source Type:	20101	
PETRO CANADA - 0.5 L GASOLINE ONTO GROUND AT SERVICE STATION.						
130	2 of 22	NNE/225.5	77.9 / 2.15	PRIVATE OWNER 470 BRONSON AVE. MOTOR VEHICLE (OPERATING FLUID) OTTAWA CITY ON K1R 6J9	SPL	
Ref No: Site No: Incident Dt: Year: Incident Cause: Incident Event: Contaminant Code: Contaminant Name: Contaminant Limit 1: Contam Limit Freq 1: Contaminant UN No 1: Environment Impact: Nature of Impact: Receiving Medium: Receiving Env: MOE Response: Dt MOE Arvl on Scn: MOE Reported Dt: Dt Document Closed: Incident Reason: Site Name: Site County/District: Site Geo Ref Meth: Incident Summary: Contaminant Qty:	82864 3/18/1993 OTHER CONTAINER LEAK			Discharger Report: Material Group: Health/Env Conseq: Client Type: Sector Type: Agency Involved: Nearest Watercourse: Site Address: Site District Office: Site Postal Code: Site Region: Site Municipality: Site Lot: Site Conc: Northing: Easting: Site Geo Ref Accu: Site Map Datum: SAC Action Class: Source Type:	20101	
PRIVATE OWNER VEHICLE-35LGASOLINE TO ROADWAY, CON-TAINED.						
130	3 of 22	NNE/225.5	77.9 / 2.15	TUAN NGUYEN O/A PETRO CANADA 470 BRONSON AV OTTAWA ON K1R 6J9	PRT	
Location ID: Type: Expiry Date: Capacity (L): Licence #:	10884 retail 1995-07-31 136200 0076413392					

Map Key	Number of Records	Direction/ Distance (m)	Elev/Diff (m)	Site	DB
130	4 of 22	NNE/225.5	77.9 / 2.15	PETRO CANADA 470 BRONSON AVE OTTAWA ON K1R6J9	RST
Headcode:		1186800			
Headcode Desc:		Service Stations-Gasoline, Oil & Natural Gas			
Phone:		6132345402			
List Name:					
Description:					
130	5 of 22	NNE/225.5	77.9 / 2.15	1460932 ONTARIO LTD C/O RADEK SZYBOWSKI 470 BRONSON AV OTTAWA ON K1R 6J9	FSTH
License Issue Date:		7/18/2007			
Tank Status:		Licensed			
Tank Status As Of:		August 2007			
Operation Type:		Retail Fuel Outlet			
Facility Type:		Gasoline Station - Self Serve			
--Details--					
Status:		Active			
Year of Installation:		1992			
Corrosion Protection:					
Capacity:		35000			
Tank Fuel Type:		Liquid Fuel Single Wall UST - Gasoline			
Status:		Active			
Year of Installation:		1992			
Corrosion Protection:					
Capacity:		35000			
Tank Fuel Type:		Liquid Fuel Single Wall UST - Gasoline			
Status:		Active			
Year of Installation:		1992			
Corrosion Protection:					
Capacity:		25000			
Tank Fuel Type:		Liquid Fuel Single Wall UST - Gasoline			
Status:		Active			
Year of Installation:		1992			
Corrosion Protection:					
Capacity:		25000			
Tank Fuel Type:		Liquid Fuel Single Wall UST - Diesel			
130	6 of 22	NNE/225.5	77.9 / 2.15	Enbridge Gas Distribution Inc. 470 Bronson Avenue Ottawa ON K1R 6J9	SPL
Ref No:		8381-5ZQL8B		Discharger Report:	
Site No:				Material Group: Gases/Particulate	
Incident Dt:		6/7/2004		Health/Env Conseq:	
Year:				Client Type:	
Incident Cause:				Sector Type:	
Incident Event:				Agency Involved:	
Contaminant Code:		35		Nearest Watercourse:	
Contaminant Name:		NATURAL GAS, COMPRESSED (METHANE)		Site Address:	
Contaminant Limit 1:				Site District Office: Ottawa	
Contam Limit Freq 1:				Site Postal Code:	
Contaminant UN No 1:				Site Region: Eastern	
Environment Impact:		Confirmed		Site Municipality: Ottawa	
Nature of Impact:				Site Lot:	

Map Key	Number of Records	Direction/ Distance (m)	Elev/Diff (m)	Site	DB
Receiving Medium: Receiving Env: MOE Response: Dt MOE Arvl on Scn: MOE Reported Dt: Dt Document Closed: Incident Reason: Site Name: Site County/District: Site Geo Ref Meth: Incident Summary: Contaminant Qty:	Air 6/7/2004			Site Conc: Northing: Easting: Site Geo Ref Accu: Site Map Datum: SAC Action Class: Source Type: PETRO-CANADA SERVICE STATION Enbridge/Petro: Natural Gas Spill/Exp	NA NA

[130](#) 7 of 22 **NNE/225.5** **77.9 / 2.15** **1460932 ONTARIO LTD C/O RADEK SZYBOWSKI** **FSTH**
470 BRONSON AV
OTTAWA ON K1R 6J9

License Issue Date: 7/18/2007 11:42:00 AM
Tank Status: Licensed
Tank Status As Of: December 2008
Operation Type: Retail Fuel Outlet
Facility Type: Gasoline Station - Self Serve

--Details--

Status: Active
Year of Installation: 1992
Corrosion Protection:
Capacity: 35000
Tank Fuel Type: Liquid Fuel Single Wall UST - Gasoline

Status: Active
Year of Installation: 1992
Corrosion Protection:
Capacity: 35000
Tank Fuel Type: Liquid Fuel Single Wall UST - Gasoline

Status: Active
Year of Installation: 1992
Corrosion Protection:
Capacity: 25000
Tank Fuel Type: Liquid Fuel Single Wall UST - Gasoline

Status: Active
Year of Installation: 1992
Corrosion Protection:
Capacity: 25000
Tank Fuel Type: Liquid Fuel Single Wall UST - Diesel

Status: Active
Year of Installation: 1992
Corrosion Protection:
Capacity: 35000
Tank Fuel Type: Liquid Fuel Single Wall UST - Gasoline

Status: Active
Year of Installation: 1992
Corrosion Protection:
Capacity: 35000
Tank Fuel Type: Liquid Fuel Single Wall UST - Gasoline

Status: Active
Year of Installation: 1992
Corrosion Protection:

Map Key	Number of Records	Direction/ Distance (m)	Elev/Diff (m)	Site	DB
			25000		
			Liquid Fuel Single Wall UST - Gasoline		
			Active		
			1992		
			Corrosion Protection:		
			25000		
			Liquid Fuel Single Wall UST - Gasoline		
			Active		
			Year of Installation:		
			Corrosion Protection:		
			25000		
			Liquid Fuel Single Wall UST - Gasoline		

130	8 of 22	NNE/225.5	77.9 / 2.15	Petro-Canada 470 Bronson Avenue Ottawa ON K1R 6J9	CA
			8217-5WW2RA		
			2004		
			3/16/2004		
			Industrial Sewage Works		
			Approved		
			Application Type:		
			Client Name:		
			Client Address:		
			Client City:		
			Client Postal Code:		
			Project Description:		
			Contaminants:		
			Emission Control:		

130	9 of 22	NNE/225.5	77.9 / 2.15	ENBRIDGE CONSUMERS GAS ATTN: MICHAEL TREMAYNE; MGR NGV 470 BRONSON AVE OTTAWA ON	DTNK
---------------------	---------	-----------	-------------	---	------

**Delisted Expired Fuel Safety
Facilities**

Instance No:	9996758	Expired Date:	
Status:	EXPIRED	Max Hazard Rank:	
Instance ID:	399724	Facility Location:	
Instance Type:	FS Facility	Facility Type:	
Instance Creation Dt:		Fuel Type 2:	
Instance Install Dt:		Fuel Type 3:	
Item Description:		Panam Related:	
Manufacturer:		Panam Venue Nm:	
Model:		External Identifier:	
Serial No:		Item:	
ULC Standard:		Piping Steel:	
Quantity:		Piping Galvanized:	
Unit of Measure:		Tank Single Wall St:	
Overfill Prot Type:		Piping Underground:	
Creation Date:		Tank Underground:	
Next Periodic Str DT:		Source:	
TSSA Base Sched Cycle 2:			
TSSAMax Hazard Rank 1:			
TSSA Risk Based Periodic Yn:			

Map Key	Number of Records	Direction/ Distance (m)	Elev/Diff (m)	Site	DB
TSSA Volume of Directives: TSSA Periodic Exempt: TSSA Statutory Interval: TSSA Recd Insp Interva: TSSA Recd Tolerance: TSSA Program Area: TSSA Program Area 2: Description: FS CNG - SS - Fast Fill Original Source: EXP Record Date: Up to Mar 2012					

130	10 of 22	NNE/225.5	77.9 / 2.15	6205429 CANADA INC 470 BRONSON AVE OTTAWA ON	DTNK
---------------------	----------	-----------	-------------	--	------

Delisted Expired Fuel Safety Facilities

Instance No: 10901386 Status: EXPIRED Instance ID: 50539 Instance Type: FS Piping Instance Creation Dt: Instance Install Dt: Item Description: Manufacturer: Model: Serial No: ULC Standard: Quantity: Unit of Measure: Overfill Prot Type: Creation Date: Next Periodic Str DT: TSSA Base Sched Cycle 2: TSSAMax Hazard Rank 1: TSSA Risk Based Periodic Yn: TSSA Volume of Directives: TSSA Periodic Exempt: TSSA Statutory Interval: TSSA Recd Insp Interva: TSSA Recd Tolerance: TSSA Program Area: TSSA Program Area 2: Description: FS Piping Original Source: EXP Record Date: Up to Mar 2012	Expired Date: Max Hazard Rank: Facility Location: Facility Type: Fuel Type 2: Fuel Type 3: Panam Related: Panam Venue Nm: External Identifier: Item: Piping Steel: Piping Galvanized: Tank Single Wall St: Piping Underground: Tank Underground: Source:
---	---

130	11 of 22	NNE/225.5	77.9 / 2.15	6205429 CANADA INC 470 BRONSON AVE OTTAWA ON	DTNK
---------------------	----------	-----------	-------------	--	------

Delisted Expired Fuel Safety Facilities

Instance No: 10901364 Status: EXPIRED Instance ID: 50741 Instance Type: FS Piping Instance Creation Dt: Instance Install Dt:	Expired Date: Max Hazard Rank: Facility Location: Facility Type: Fuel Type 2: Fuel Type 3:
---	---

Map Key	Number of Records	Direction/ Distance (m)	Elev/Diff (m)	Site	DB
Item Description: Manufacturer: Model: Serial No: ULC Standard: Quantity: Unit of Measure: Overfill Prot Type: Creation Date: Next Periodic Str DT: TSSA Base Sched Cycle 2: TSSAMax Hazard Rank 1: TSSA Risk Based Periodic Yn: TSSA Volume of Directives: TSSA Periodic Exempt: TSSA Statutory Interval: TSSA Recd Insp Interva: TSSA Recd Tolerance: TSSA Program Area: TSSA Program Area 2:				Panam Related: Panam Venue Nm: External Identifier: Item: Piping Steel: Piping Galvanized: Tank Single Wall St: Piping Underground: Tank Underground: Source:	
		Description: FS Piping			
		Original Source: EXP			
		Record Date: Up to Mar 2012			

130	12 of 22	NNE/225.5	77.9 / 2.15	6205429 CANADA INC 470 BRONSON AVE OTTAWA ON	DTNK
---------------------	----------	-----------	-------------	--	------

Delisted Expired Fuel Safety Facilities

Instance No:	10901323	Expired Date:	
Status:	EXPIRED	Max Hazard Rank:	
Instance ID:	51122	Facility Location:	
Instance Type:	FS Piping	Facility Type:	
Instance Creation Dt:		Fuel Type 2:	
Instance Install Dt:		Fuel Type 3:	
Item Description:		Panam Related:	
Manufacturer:		Panam Venue Nm:	
Model:		External Identifier:	
Serial No:		Item:	
ULC Standard:		Piping Steel:	
Quantity:		Piping Galvanized:	
Unit of Measure:		Tank Single Wall St:	
Overfill Prot Type:		Piping Underground:	
Creation Date:		Tank Underground:	
Next Periodic Str DT:		Source:	
TSSA Base Sched Cycle 2:			
TSSAMax Hazard Rank 1:			
TSSA Risk Based Periodic Yn:			
TSSA Volume of Directives:			
TSSA Periodic Exempt:			
TSSA Statutory Interval:			
TSSA Recd Insp Interva:			
TSSA Recd Tolerance:			
TSSA Program Area:			
TSSA Program Area 2:			
Description:	FS Piping		
Original Source:	EXP		
Record Date:	Up to Mar 2012		

Map Key	Number of Records	Direction/ Distance (m)	Elev/Diff (m)	Site	DB
130	13 of 22	NNE/225.5	77.9 / 2.15	6205429 CANADA INC 470 BRONSON AVE OTTAWA ON	DTNK

Delisted Expired Fuel Safety Facilities

Instance No:	10901338	Expired Date:	
Status:	EXPIRED	Max Hazard Rank:	
Instance ID:	51377	Facility Location:	
Instance Type:	FS Piping	Facility Type:	
Instance Creation Dt:		Fuel Type 2:	
Instance Install Dt:		Fuel Type 3:	
Item Description:		Panam Related:	
Manufacturer:		Panam Venue Nm:	
Model:		External Identifier:	
Serial No:		Item:	
ULC Standard:		Piping Steel:	
Quantity:		Piping Galvanized:	
Unit of Measure:		Tank Single Wall St:	
Overfill Prot Type:		Piping Underground:	
Creation Date:		Tank Underground:	
Next Periodic Str DT:		Source:	
TSSA Base Sched Cycle 2:			
TSSAMax Hazard Rank 1:			
TSSA Risk Based Periodic Yn:			
TSSA Volume of Directives:			
TSSA Periodic Exempt:			
TSSA Statutory Interval:			
TSSA Recd Insp Interva:			
TSSA Recd Tolerance:			
TSSA Program Area:			
TSSA Program Area 2:			
Description:	FS Piping		
Original Source:	EXP		
Record Date:	Up to Mar 2012		

130	14 of 22	NNE/225.5	77.9 / 2.15	SUNCOR ENERGY PRODUCTS PARTNERSHIP 470 BRONSON AVE OTTAWA K1R 6J9 ON CA ON	FST
---------------------	----------	-----------	-------------	--	-----

Instance No:	10901329	Manufacturer:	
Status:		Serial No:	
Cont Name:		Ulc Standard:	
Instance Type:	FS Liquid Fuel Tank	Quantity:	
Item:		Unit of Measure:	
Item Description:	FS Liquid Fuel Tank	Fuel Type:	Gasoline
Tank Type:	Single Wall UST	Fuel Type2:	NULL
Install Date:	5/22/2009	Fuel Type3:	NULL
Install Year:	1992	Piping Steel:	
Years in Service:		Piping Galvanized:	
Model:	NULL	Tanks Single Wall St:	
Description:		Piping Underground:	
Capacity:	35000	No Underground:	
Tank Material:	Fiberglass (FRP)	Panam Related:	
Corrosion Protect:	Fiberglass	Panam Venue:	
Overfill Protect:			
Facility Type:	FS Liquid Fuel Tank		
Parent Facility Type:	FS Gasoline Station - Self Serve		
Facility Location:			
Device Installed Location:	470 BRONSON AVE OTTAWA K1R 6J9 ON CA		

Map Key	Number of Records	Direction/ Distance (m)	Elev/Diff (m)	Site	DB
---------	-------------------	-------------------------	---------------	------	----

Liquid Fuel Tank Details

Overfill Protection:
 Owner Account Name: SUNCOR ENERGY PRODUCTS PARTNERSHIP
 Item: FS LIQUID FUEL TANK

130	15 of 22	NNE/225.5	77.9 / 2.15	SUNCOR ENERGY PRODUCTS PARTNERSHIP 470 BRONSON AVE OTTAWA K1R 6J9 ON CA ON	FST
---------------------	----------	-----------	-------------	--	-----

Instance No: 10901373
Status:
Cont Name:
Instance Type: FS Liquid Fuel Tank
Item:
Item Description: FS Liquid Fuel Tank
Tank Type: Single Wall UST
Install Date: 5/22/2009
Install Year: 1992
Years in Service:
Model: NULL
Description:
Capacity: 25000
Tank Material: Fiberglass (FRP)
Corrosion Protect: Fiberglass
Overfill Protect:
Facility Type: FS Liquid Fuel Tank
Parent Facility Type: FS Gasoline Station - Self Serve
Facility Location:
Device Installed Location: 470 BRONSON AVE OTTAWA K1R 6J9 ON CA

Manufacturer:
Serial No:
Ulc Standard:
Quantity:
Unit of Measure:
Fuel Type: Diesel
Fuel Type2: NULL
Fuel Type3: NULL
Piping Steel:
Piping Galvanized:
Tanks Single Wall St:
Piping Underground:
No Underground:
Panam Related:
Panam Venue:

Liquid Fuel Tank Details

Overfill Protection:
 Owner Account Name: SUNCOR ENERGY PRODUCTS PARTNERSHIP
 Item: FS LIQUID FUEL TANK

130	16 of 22	NNE/225.5	77.9 / 2.15	SUNCOR ENERGY PRODUCTS PARTNERSHIP 470 BRONSON AVE OTTAWA K1R 6J9 ON CA ON	FST
---------------------	----------	-----------	-------------	--	-----

Instance No: 10901314
Status:
Cont Name:
Instance Type: FS Liquid Fuel Tank
Item:
Item Description: FS Liquid Fuel Tank
Tank Type: Single Wall UST
Install Date: 5/22/2009
Install Year: 1992
Years in Service:
Model: NULL
Description:
Capacity: 35000
Tank Material: Fiberglass (FRP)
Corrosion Protect: Fiberglass
Overfill Protect:
Facility Type: FS Liquid Fuel Tank
Parent Facility Type: FS Gasoline Station - Self Serve
Facility Location:
Device Installed Location: 470 BRONSON AVE OTTAWA K1R 6J9 ON CA

Manufacturer:
Serial No:
Ulc Standard:
Quantity:
Unit of Measure:
Fuel Type: Gasoline
Fuel Type2: NULL
Fuel Type3: NULL
Piping Steel:
Piping Galvanized:
Tanks Single Wall St:
Piping Underground:
No Underground:
Panam Related:
Panam Venue:

Liquid Fuel Tank Details

Map Key	Number of Records	Direction/ Distance (m)	Elev/Diff (m)	Site	DB
Overfill Protection:					
Owner Account Name:		SUNCOR ENERGY PRODUCTS PARTNERSHIP			
Item:		FS LIQUID FUEL TANK			

130	17 of 22	NNE/225.5	77.9 / 2.15	SUNCOR ENERGY PRODUCTS PARTNERSHIP 470 BRONSON AVE OTTAWA K1R 6J9 ON CA ON	FST
Instance No:	10901351			Manufacturer:	
Status:				Serial No:	
Cont Name:				Ulc Standard:	
Instance Type:	FS Liquid Fuel Tank			Quantity:	
Item:				Unit of Measure:	
Item Description:	FS Liquid Fuel Tank			Fuel Type:	Gasoline
Tank Type:	Single Wall UST			Fuel Type2:	NULL
Install Date:	5/22/2009			Fuel Type3:	NULL
Install Year:	1992			Piping Steel:	
Years in Service:				Piping Galvanized:	
Model:	NULL			Tanks Single Wall St:	
Description:				Piping Underground:	
Capacity:	25000			No Underground:	
Tank Material:	Fiberglass (FRP)			Panam Related:	
Corrosion Protect:	Fiberglass			Panam Venue:	
Overfill Protect:					
Facility Type:	FS Liquid Fuel Tank				
Parent Facility Type:	FS Gasoline Station - Self Serve				
Facility Location:					
Device Installed Location:	470 BRONSON AVE OTTAWA K1R 6J9 ON CA				

Liquid Fuel Tank Details

Overfill Protection:
Owner Account Name: SUNCOR ENERGY PRODUCTS PARTNERSHIP
Item: FS LIQUID FUEL TANK

130	18 of 22	NNE/225.5	77.9 / 2.15	Petro-Canada 470 Bronson Avenue Ottawa ON L6L 6N5	ECA
Approval No:	8217-5WW2RA			MOE District:	Ottawa
Approval Date:	2004-03-16			City:	
Status:	Approved			Longitude:	-75.70382
Record Type:	ECA			Latitude:	45.407364
Link Source:	IDS			Geometry X:	
SWP Area Name:	Rideau Valley			Geometry Y:	
Approval Type:	ECA-INDUSTRIAL SEWAGE WORKS				
Project Type:	INDUSTRIAL SEWAGE WORKS				
Business Name:	Petro-Canada				
Address:	470 Bronson Avenue				
Full Address:					
Full PDF Link:	https://www.accessenvironment.ene.gov.on.ca/instruments/1726-5UCLM5-14.pdf				
PDF Site Location:					

130	19 of 22	NNE/225.5	77.9 / 2.15	470 BRONSON AVE OTTAWA ON K1R 6J9	DTNK
---------------------	----------	-----------	-------------	--------------------------------------	------

Delisted Fuel Storage Tank

Instance No: 9698602 **Creation Date:**

Map Key	Number of Records	Direction/ Distance (m)	Elev/Diff (m)	Site	DB
Status:	Active			Overfill Prot Type:	
Instance Type:				Facility Location:	
Fuel Type:				Piping SW Steel:	0
Cont Name:				Piping SW Galvan:	0
Capacity:				Tanks SW Steel:	0
Tank Material:				Piping Underground:	4
Corrosion Prot:				No Underground:	4
Tank Type:				Max Hazard Rank:	
Install Year:				Max Hazard Rank 1:	
Facility Type:				Nxt Period Start Dt:	
Device Installed Loc:				Program Area 1:	
Fuel Type 2:				Program Area 2:	
Fuel Type 3:				Nxt Period Strt Dt 2:	
Item:	FS GASOLINE STATION - SELF SERVE			Risk Based Periodic:	
Item Description:				Vol of Directives:	
Model:				Years in Service:	
Description:				Created Date:	
Instance Creation Dt:				Federal Device:	
Instance Install Dt:				Periodic Exempt:	
Manufacturer:				Statutory Interval:	
Serial No:				Rcomnd Insp Interval:	
ULC Standard:				Recommended Toler:	
Quantity:				Panam Venue Name:	
Unit of Measure:				External Identifier:	
Parent Fac Type:					
TSSA Base Sched Cycle 1:					
TSSA Base Sched Cycle 2:					
Original Source:	FST				
Record Date:	31-MAY-2021				

130	20 of 22	NNE/225.5	77.9 / 2.15	Suncor Energy Products Partnership Parsons 470 Bronson Ave Ottawa ON K1R 6J9	GEN
Generator No:	ON7988288			Status:	Registered
SIC Code:				Co Admin:	
SIC Description:				Choice of Contact:	
Approval Years:	As of Jul 2020			Phone No Admin:	
PO Box No:				Contam. Facility:	
Country:	Canada			MHSW Facility:	
<u>Detail(s)</u>					
Waste Class:	251 L				
Waste Class Desc:	Waste oils/sludges (petroleum based)				
Waste Class:	221 L				
Waste Class Desc:	Light fuels				

130	21 of 22	NNE/225.5	77.9 / 2.15	Suncor Energy Products Partnership Parsons 470 Bronson Ave Ottawa ON K1R 6J9	GEN
Generator No:	ON7988288			Status:	Registered
SIC Code:				Co Admin:	
SIC Description:				Choice of Contact:	
Approval Years:	As of Nov 2021			Phone No Admin:	
PO Box No:				Contam. Facility:	
Country:	Canada			MHSW Facility:	
<u>Detail(s)</u>					
Waste Class:	251 L				

Map Key	Number of Records	Direction/ Distance (m)	Elev/Diff (m)	Site	DB
Waste Class Desc:		Waste oils/sludges (petroleum based)			
Waste Class:		221 L			
Waste Class Desc:		Light fuels			
130	22 of 22	NNE/225.5	77.9 / 2.15	Suncor Energy Products Partnership Parsons 470 Bronson Ave Ottawa ON K1R 6J9	GEN
Generator No:	ON7988288			Status: Registered	
SIC Code:				Co Admin:	
SIC Description:				Choice of Contact:	
Approval Years:	As of Apr 2022			Phone No Admin:	
PO Box No:				Contam. Facility:	
Country:	Canada			MHSW Facility:	
Detail(s)					
Waste Class:		251 L			
Waste Class Desc:		OIL SKIMMINGS & SLUDGES			
Waste Class:		221 L			
Waste Class Desc:		LIGHT FUELS			
131	1 of 5	NNW/225.6	75.9 / 0.15	737 GLADSTONE AVENUE OTTAWA ON	HINC
External File Num:	FS INC 0612-04751				
Fuel Occurrence Type:	Pipeline Strike				
Date of Occurrence:	12/20/2006				
Fuel Type Involved:	Natural Gas				
Status Desc:	Completed - Causal Analysis(End)				
Job Type Desc:	Incident/Near-Miss Occurrence (FS)				
Oper. Type Involved:	Construction Site (pipeline strike)				
Service Interruptions:	Yes				
Property Damage:	Yes				
Fuel Life Cycle Stage:	Transmission, Distribution and Transportation				
Root Cause:	Root Cause: Equipment/Material/Component:No Yes Management:Yes Human Factors:Yes			Procedures:Yes Maintenance:No Design:No Training:	
Reported Details:					
Fuel Category:	Gaseous Fuel				
Occurrence Type:	Incident				
Affiliation:	Industry Stakeholder (Licensee/Registration/Certificate Holder, Facility Owner, etc.)				
County Name:	Ottawa				
Approx. Quant. Rel:					
Nearby body of water:					
Enter Drainage Syst.:					
Approx. Quant. Unit:					
Environmental Impact:					
131	2 of 5	NNW/225.6	75.9 / 0.15	Bell Pharmacy 737 Gladstone Ave Ottawa ON K1R 6X4	GEN
Generator No:	ON8105644			Status: Registered	
SIC Code:				Co Admin:	
SIC Description:				Choice of Contact:	
Approval Years:	As of Dec 2018			Phone No Admin:	
PO Box No:				Contam. Facility:	
Country:	Canada			MHSW Facility:	

Map Key	Number of Records	Direction/ Distance (m)	Elev/Diff (m)	Site	DB
<u>Detail(s)</u>					
Waste Class:		261 A			
Waste Class Desc:		Pharmaceuticals			
Waste Class:		312 P			
Waste Class Desc:		Pathological wastes			
131	3 of 5	NNW/225.6	75.9 / 0.15	Bell Pharmacy 737 Gladstone Ave Ottawa ON K1R 6X4	GEN
Generator No:	ON8105644			Status: Registered	
SIC Code:				Co Admin:	
SIC Description:				Choice of Contact:	
Approval Years:	As of Jul 2020			Phone No Admin:	
PO Box No:				Contam. Facility:	
Country:	Canada			MHSW Facility:	
<u>Detail(s)</u>					
Waste Class:		312 P			
Waste Class Desc:		Pathological wastes			
Waste Class:		261 A			
Waste Class Desc:		Pharmaceuticals			
131	4 of 5	NNW/225.6	75.9 / 0.15	Bell Pharmacy 737 Gladstone Ave Ottawa ON K1R 6X4	GEN
Generator No:	ON8105644			Status: Registered	
SIC Code:				Co Admin:	
SIC Description:				Choice of Contact:	
Approval Years:	As of Nov 2021			Phone No Admin:	
PO Box No:				Contam. Facility:	
Country:	Canada			MHSW Facility:	
<u>Detail(s)</u>					
Waste Class:		312 P			
Waste Class Desc:		Pathological wastes			
Waste Class:		261 A			
Waste Class Desc:		Pharmaceuticals			
131	5 of 5	NNW/225.6	75.9 / 0.15	Bell Pharmacy 737 Gladstone Ave Ottawa ON K1R 6X4	GEN
Generator No:	ON8105644			Status: Registered	
SIC Code:				Co Admin:	
SIC Description:				Choice of Contact:	
Approval Years:	As of Apr 2022			Phone No Admin:	
PO Box No:				Contam. Facility:	
Country:	Canada			MHSW Facility:	
<u>Detail(s)</u>					
Waste Class:		312 P			
Waste Class Desc:		PATHOLOGICAL WASTES			

Map Key	Number of Records	Direction/ Distance (m)	Elev/Diff (m)	Site	DB
Waste Class:		261 A			
Waste Class Desc:		PHARMACEUTICALS			
132	1 of 1	NE/226.0	77.9 / 2.15	CLV GROUP 341 FLORA STREET OTTAWA ON	GEN
Generator No:	ON8879707			Status:	
SIC Code:	531310			Co Admin:	
SIC Description:	Real Estate Property Managers			Choice of Contact:	
Approval Years:	2012			Phone No Admin:	
PO Box No:				Contam. Facility:	
Country:				MHSW Facility:	
133	1 of 1	SSE/226.6	77.3 / 1.54	314 Bell Street South Ottawa ON K1S 4K2	EHS
Order No:	21070600351			Nearest Intersection:	
Status:	C			Municipality:	
Report Type:	Standard Report			Client Prov/State:	ON
Report Date:	09-JUL-21			Search Radius (km):	.25
Date Received:	06-JUL-21			X:	-75.7037653
Previous Site Name:				Y:	45.4028147
Lot/Building Size:					
Additional Info Ordered:					
134	1 of 1	SSW/227.5	71.9 / -3.82	555 Booth Street Ottawa ON	FCS
SGC:	3506008				
Site ID:	58475001				
Departmental ID:	Booth Street Complex, Ottawa, ON				
Depart Code:	RSN				
Class Type:	2				
Class:	Medium Priority for Action				
Site Name:	555 Booth Street				
Site Name (FR):	555 rue Booth				
Site Status:	Active				
Site Status Desc:	Remedial action plan completed. Remediation / risk management underway.				
Site Status (FR):	Active				
Description (FR):	Plan d'action d'assainissement achevé. D'assainissement et de gestion des risques en cours.				
Involv Code:					
Census Division:	Ottawa				
Municipality:	Ottawa				
Census Sub Class:	1				
Latitude:	45.402893				
Longitude:	-75.705858				
Location:					
Protected Data:	0				
FED:	075				
Fed Electoral District:	Ottawa Centre				
Fed Electoral District (FR):	Ottawa-Centre				
Metro:					
Nearest Pop. Area:					
Highest Step Cmpltd:	8				
Site Deleted Flag:					
Created:	2005-07-28T11:46:00				
Modified:	2022-05-10T15:22:27.837				
Property No.:	58475				
Est m³ Contmnted:	9,600				

Map Key	Number of Records	Direction/ Distance (m)	Elev/Diff (m)	Site	DB
Est Ha Contmnted:					
Est Tons Contamin:		19,200			
Est Population at 1 Km:		15,515			
Est Population at 5 Km:		239,487			
Est Population at 10 Km:		635,490			
Est Population at 25 Km:		1,225,266			
Est Population at 50 Km:		1,441,133			
Reporting Org:		Natural Resources Canada			
Reporting Org (FR):		Ressources naturelles Canada			
Reason for Involv:		Federal Real Property			
Reason for Involv (FR):		Biens immobiliers fédéraux			
Liabile Third Party:					
Class (FR):		Priorité d'intervention moyenne			
Action Plan:					
Action Plan (FR):					
Site Mgmt Strategy:					
Minimap URL:		http://www.tbs-sct.gc.ca/fcsi-rscf/minimap.aspx?fsi=58475001			
Additional Info:					
Additional Info (FR):					
<u>Contamination</u>					
Contaminant:		Metal, metalloid, and organometallic			
Contamination (FR):		Métaux, métalloïdes, et organométalliques			
Medium Code:		4			
Medium:		Surface soil			
Medium (FR):		Sol de surface			
Contaminant:		Metal, metalloid, and organometallic			
Contamination (FR):		Métaux, métalloïdes, et organométalliques			
Medium Code:		2			
Medium:		Groundwater			
Medium (FR):		Eau souterraine			
Contaminant:		PAHs (polycyclic aromatic hydrocarbon)			
Contamination (FR):		HAP (hydrocarbures aromatiques polycycliques)			
Medium Code:		4			
Medium:		Surface soil			
Medium (FR):		Sol de surface			
Contaminant:		PAHs (polycyclic aromatic hydrocarbon)			
Contamination (FR):		HAP (hydrocarbures aromatiques polycycliques)			
Medium Code:		2			
Medium:		Groundwater			
Medium (FR):		Eau souterraine			
<u>Annual Data</u>					
Fiscal Year:		2011-2012			
Reporting Organization:		RSN			
Reporting Organization (EN):		Natural Resources Canada			
Reporting Organization (FR):		Ressources naturelles Canada			
Class Type:					
Class (EN):					
Class (FR):					
CCME Flag:					
CCME NCS Year:					
Step Name (EN):					
Step Name (FR):					
Highest Step Completed:		05			
Highest Step Completed Desc:					
Planned Compl Date Step7:					
Planned Compl Date Step8:					
Planned Compl Date Step9:					

Map Key	Number of Records	Direction/ Distance (m)	Elev/Diff (m)	Site	DB
---------	-------------------	-------------------------	---------------	------	----

Created:
 Modified:
 NCSCS Year:
 Closed: No
 Actual Cubic Metres Rem: 0
 Actual Hectares Rem: 0
 Actual Tons Remediated: 0
 Total Asmt Expenditure: \$0.00
 Total Remediation Expenditure: \$0.00
 Total Care/Maint Expenditur: \$0.00
 Total Mntring Expenditure: \$0.00
 Ttl Expenditure Reduc Liabil:
 FCSAP Asmt Expenditure: \$0.00
 FCSAP Remed Expenditure: \$0.00
 FCSAP Care/Maint Expenditur: \$0.00
 FCSAP Mntring Expenditure: \$0.00

Annual Data

Fiscal Year: 2012-2013
 Reporting Organization: RSN
 Reporting Organization (EN): Natural Resources Canada
 Reporting Organization (FR): Ressources naturelles Canada
 Class Type:
 Class (EN):
 Class (FR):
 CCME Flag:
 CCME NCS Year:
 Step Name (EN):
 Step Name (FR):
 Highest Step Completed: 05
 Highest Step Completed Desc:
 Planned Compl Date Step7:
 Planned Compl Date Step8:
 Planned Compl Date Step9:
 Created:
 Modified:
 NCSCS Year:
 Closed: No
 Actual Cubic Metres Rem: 0
 Actual Hectares Rem: 0
 Actual Tons Remediated: 0
 Total Asmt Expenditure: \$0.00
 Total Remediation Expenditure: \$0.00
 Total Care/Maint Expenditur: \$0.00
 Total Mntring Expenditure: \$0.00
 Ttl Expenditure Reduc Liabil:
 FCSAP Asmt Expenditure: \$0.00
 FCSAP Remed Expenditure: \$0.00
 FCSAP Care/Maint Expenditur: \$0.00
 FCSAP Mntring Expenditure: \$0.00

Annual Data

Fiscal Year: 2016-2017
 Reporting Organization: RSN
 Reporting Organization (EN): Natural Resources Canada
 Reporting Organization (FR): Ressources naturelles Canada
 Class Type:
 Class (EN):
 Class (FR):
 CCME Flag:
 CCME NCS Year:
 Step Name (EN):

Map Key	Number of Records	Direction/ Distance (m)	Elev/Diff (m)	Site	DB
---------	-------------------	-------------------------	---------------	------	----

Step Name (FR):
Highest Step Completed: 07
Highest Step Completed Desc:
Planned Compl Date Step7:
Planned Compl Date Step8:
Planned Compl Date Step9:
Created:
Modified:
NCSCS Year:
Closed: No
Actual Cubic Metres Rem: 0
Actual Hectares Rem: 0
Actual Tons Remediated: 0
Total Asmt Expenditure: \$226,337.34
Total Remediation Expenditure: \$226,337.34
Total Care/Maint Expenditur: \$0.00
Total Mntring Expenditure: \$0.00
Ttl Expenditure Reduc Liabil:
FCSAP Asmt Expenditure: \$0.00
FCSAP Remed Expenditure: \$225,567.00
FCSAP Care/Maint Expenditur: \$0.00
FCSAP Mntring Expenditure: \$0.00

Annual Data

Fiscal Year: 2015-2016
Reporting Organization: RSN
Reporting Organization (EN): Natural Resources Canada
Reporting Organization (FR): Ressources naturelles Canada

Class Type:

Class (EN):

Class (FR):

CCME Flag:

CCME NCS Year:

Step Name (EN):

Step Name (FR):

Highest Step Completed: 06

Highest Step Completed Desc:

Planned Compl Date Step7:

Planned Compl Date Step8:

Planned Compl Date Step9:

Created:

Modified:

NCSCS Year:

Closed: No

Actual Cubic Metres Rem: 0

Actual Hectares Rem: 0

Actual Tons Remediated: 0

Total Asmt Expenditure: \$0.00

Total Remediation Expenditure: \$0.00

Total Care/Maint Expenditur: \$0.00

Total Mntring Expenditure: \$0.00

Ttl Expenditure Reduc Liabil:

FCSAP Asmt Expenditure: \$0.00

FCSAP Remed Expenditure: \$0.00

FCSAP Care/Maint Expenditur: \$0.00

FCSAP Mntring Expenditure: \$0.00

Annual Data

Fiscal Year: 2014-2015
Reporting Organization: RSN
Reporting Organization (EN): Natural Resources Canada
Reporting Organization (FR): Ressources naturelles Canada

Map Key	Number of Records	Direction/ Distance (m)	Elev/Diff (m)	Site	DB
Class Type:					
Class (EN):					
Class (FR):					
CCME Flag:					
CCME NCS Year:					
Step Name (EN):					
Step Name (FR):					
Highest Step Completed: 05					
Highest Step Completed Desc:					
Planned Compl Date Step7:					
Planned Compl Date Step8:					
Planned Compl Date Step9:					
Created:					
Modified:					
NCSCS Year:					
Closed: No					
Actual Cubic Metres Rem: 0					
Actual Hectares Rem: 0					
Actual Tons Remediated: 0					
Total Asmt Expenditure: \$0.00					
Total Remediation Expenditure: \$0.00					
Total Care/Maint Expenditur: \$0.00					
Total Mntring Expenditure: \$0.00					
Ttl Expenditure Reduc Liabil:					
FCSAP Asmt Expenditure: \$0.00					
FCSAP Remed Expenditure: \$0.00					
FCSAP Care/Maint Expenditur: \$0.00					
FCSAP Mntring Expenditure: \$0.00					

Annual Data

Fiscal Year:	2013-2014
Reporting Organization:	RSN
Reporting Organization (EN):	Natural Resources Canada
Reporting Organization (FR):	Ressources naturelles Canada
Class Type:	
Class (EN):	
Class (FR):	
CCME Flag:	
CCME NCS Year:	
Step Name (EN):	
Step Name (FR):	
Highest Step Completed: 05	
Highest Step Completed Desc:	
Planned Compl Date Step7:	
Planned Compl Date Step8:	
Planned Compl Date Step9:	
Created:	
Modified:	
NCSCS Year:	
Closed: No	
Actual Cubic Metres Rem: 0	
Actual Hectares Rem: 0	
Actual Tons Remediated: 0	
Total Asmt Expenditure: \$0.00	
Total Remediation Expenditure: \$0.00	
Total Care/Maint Expenditur: \$0.00	
Total Mntring Expenditure: \$0.00	
Ttl Expenditure Reduc Liabil:	
FCSAP Asmt Expenditure: \$12,600.23	
FCSAP Remed Expenditure: \$0.00	
FCSAP Care/Maint Expenditur: \$0.00	
FCSAP Mntring Expenditure: \$0.00	

Map Key	Number of Records	Direction/ Distance (m)	Elev/Diff (m)	Site	DB
---------	-------------------	----------------------------	------------------	------	----

Annual Data

Fiscal Year: 2017-2018
Reporting Organization: RSN
Reporting Organization (EN): Natural Resources Canada
Reporting Organization (FR): Ressources naturelles Canada
Class Type:
Class (EN):
Class (FR):
CCME Flag:
CCME NCS Year:
Step Name (EN):
Step Name (FR):
Highest Step Completed: 07
Highest Step Completed Desc:
Planned Compl Date Step7:
Planned Compl Date Step8:
Planned Compl Date Step9:
Created:
Modified:
NCSCS Year:
Closed: No
Actual Cubic Metres Rem: 0
Actual Hectares Rem: 0.602
Actual Tons Remediated: 6,940
Total Asmt Expenditure: \$2,489,125.68
Total Remediation Expenditure: \$2,489,125.68
Total Care/Maint Expenditur: \$0.00
Total Mntring Expenditure: \$0.00
Ttl Expenditure Reduc Liabil:
FCSAP Asmt Expenditure: \$0.00
FCSAP Remed Expenditure: \$2,489,125.68
FCSAP Care/Maint Expenditur: \$0.00
FCSAP Mntring Expenditure: \$0.00

Annual Data

Fiscal Year: 2020-2021
Reporting Organization: RSN
Reporting Organization (EN): Natural Resources Canada
Reporting Organization (FR): Ressources naturelles Canada
Class Type:
Class (EN):
Class (FR):
CCME Flag:
CCME NCS Year:
Step Name (EN):
Step Name (FR):
Highest Step Completed: 07
Highest Step Completed Desc:
Planned Compl Date Step7:
Planned Compl Date Step8:
Planned Compl Date Step9:
Created:
Modified:
NCSCS Year:
Closed: No
Actual Cubic Metres Rem: 0
Actual Hectares Rem: 0
Actual Tons Remediated: 0
Total Asmt Expenditure: \$0.00
Total Remediation Expenditure: \$0.00
Total Care/Maint Expenditur: \$0.00
Total Mntring Expenditure: \$0.00
Ttl Expenditure Reduc Liabil:

Map Key	Number of Records	Direction/ Distance (m)	Elev/Diff (m)	Site	DB
FCSAP Asmt Expenditure:		\$0.00			
FCSAP Remed Expenditure:		\$0.00			
FCSAP Care/Maint Expenditur:		\$0.00			
FCSAP Mntring Expenditure:		\$0.00			

Annual Data

Fiscal Year: 2019-2020
Reporting Organization: RSN
Reporting Organization (EN): Natural Resources Canada
Reporting Organization (FR): Ressources naturelles Canada
Class Type:
Class (EN):
Class (FR):
CCME Flag:
CCME NCS Year:
Step Name (EN):
Step Name (FR):
Highest Step Completed: 07
Highest Step Completed Desc:
Planned Compl Date Step7:
Planned Compl Date Step8:
Planned Compl Date Step9:
Created:
Modified:
NCSCS Year:
Closed: No
Actual Cubic Metres Rem: 0
Actual Hectares Rem: 0
Actual Tons Remediated: 0
Total Asmt Expenditure: \$20,305.20
Total Remediation Expenditure: \$20,305.20
Total Care/Maint Expenditur: \$0.00
Total Mntring Expenditure: \$0.00
Ttl Expenditure Reduc Liabil:
FCSAP Asmt Expenditure: \$0.00
FCSAP Remed Expenditure: \$20,305.20
FCSAP Care/Maint Expenditur: \$0.00
FCSAP Mntring Expenditure: \$0.00

Annual Data

Fiscal Year: 2018-2019
Reporting Organization: RSN
Reporting Organization (EN): Natural Resources Canada
Reporting Organization (FR): Ressources naturelles Canada
Class Type:
Class (EN):
Class (FR):
CCME Flag:
CCME NCS Year:
Step Name (EN):
Step Name (FR):
Highest Step Completed: 07
Highest Step Completed Desc:
Planned Compl Date Step7:
Planned Compl Date Step8:
Planned Compl Date Step9:
Created:
Modified:
NCSCS Year:
Closed: No
Actual Cubic Metres Rem: 0
Actual Hectares Rem: 0

Map Key	Number of Records	Direction/ Distance (m)	Elev/Diff (m)	Site	DB
Actual Tons Remediated:	0				
Total Asmt Expenditure:	\$15,512.89				
Total Remediation Expenditure:	\$15,512.89				
Total Care/Maint Expenditur:	\$0.00				
Total Mntring Expenditure:	\$0.00				
Ttl Expenditure Reduc Liabil:					
FCSAP Asmt Expenditure:	\$0.00				
FCSAP Remed Expenditure:	\$15,512.89				
FCSAP Care/Maint Expenditur:	\$0.00				
FCSAP Mntring Expenditure:	\$0.00				

Annual Data

Fiscal Year: 2021-2022
Reporting Organization: RSN
Reporting Organization (EN): Natural Resources Canada
Reporting Organization (FR): Ressources naturelles Canada
Class Type:
Class (EN):
Class (FR):
CCME Flag:
CCME NCS Year:
Step Name (EN):
Step Name (FR):
Highest Step Completed: 07
Highest Step Completed Desc:
Planned Compl Date Step7:
Planned Compl Date Step8:
Planned Compl Date Step9:
Created:
Modified:
NCSCS Year:
Closed: No
Actual Cubic Metres Rem: 0
Actual Hectares Rem: 0
Actual Tons Remediated: 0
Total Asmt Expenditure: \$0.00
Total Remediation Expenditure: \$0.00
Total Care/Maint Expenditur: \$0.00
Total Mntring Expenditure: \$0.00
Ttl Expenditure Reduc Liabil:
FCSAP Asmt Expenditure: \$0.00
FCSAP Remed Expenditure: \$0.00
FCSAP Care/Maint Expenditur: \$0.00
FCSAP Mntring Expenditure: \$0.00

Annual Data

Fiscal Year: 2010-2011
Reporting Organization: RSN
Reporting Organization (EN): Natural Resources Canada
Reporting Organization (FR): Ressources naturelles Canada
Class Type:
Class (EN):
Class (FR):
CCME Flag:
CCME NCS Year:
Step Name (EN):
Step Name (FR):
Highest Step Completed: 05
Highest Step Completed Desc:
Planned Compl Date Step7:
Planned Compl Date Step8:
Planned Compl Date Step9:

Map Key	Number of Records	Direction/ Distance (m)	Elev/Diff (m)	Site	DB
---------	-------------------	-------------------------	---------------	------	----

Created:
Modified:
NCSCS Year:
Closed: No
Actual Cubic Metres Rem: 0
Actual Hectares Rem: 0
Actual Tons Remediated: 0
Total Asmt Expenditure: \$0.00
Total Remediation Expenditure: \$0.00
Total Care/Maint Expenditur: \$0.00
Total Mntring Expenditure: \$0.00
Ttl Expenditure Reduc Liabil:
FCSAP Asmt Expenditure: \$0.00
FCSAP Remed Expenditure: \$0.00
FCSAP Care/Maint Expenditur: \$0.00
FCSAP Mntring Expenditure: \$0.00

Annual Data

Fiscal Year: 2009-2010
Reporting Organization: RSN
Reporting Organization (EN): Natural Resources Canada
Reporting Organization (FR): Ressources naturelles Canada
Class Type:
Class (EN):
Class (FR):
CCME Flag:
CCME NCS Year:
Step Name (EN):
Step Name (FR):
Highest Step Completed: 05
Highest Step Completed Desc:
Planned Compl Date Step7:
Planned Compl Date Step8:
Planned Compl Date Step9:
Created:
Modified:
NCSCS Year:
Closed: No
Actual Cubic Metres Rem: 0
Actual Hectares Rem: 0
Actual Tons Remediated: 0
Total Asmt Expenditure: \$0.00
Total Remediation Expenditure: \$0.00
Total Care/Maint Expenditur: \$0.00
Total Mntring Expenditure: \$0.00
Ttl Expenditure Reduc Liabil:
FCSAP Asmt Expenditure: \$0.00
FCSAP Remed Expenditure: \$0.00
FCSAP Care/Maint Expenditur: \$0.00
FCSAP Mntring Expenditure: \$0.00

Annual Data

Fiscal Year: 2008-2009
Reporting Organization: RSN
Reporting Organization (EN): Natural Resources Canada
Reporting Organization (FR): Ressources naturelles Canada
Class Type:
Class (EN):
Class (FR):
CCME Flag:
CCME NCS Year:
Step Name (EN):

Map Key	Number of Records	Direction/ Distance (m)	Elev/Diff (m)	Site	DB
---------	-------------------	-------------------------	---------------	------	----

Step Name (FR):
Highest Step Completed: 05
Highest Step Completed Desc:
Planned Compl Date Step7:
Planned Compl Date Step8:
Planned Compl Date Step9:
Created:
Modified:
NCSCS Year:
Closed: No
Actual Cubic Metres Rem: 0
Actual Hectares Rem: 0
Actual Tons Remediated: 0
Total Asmt Expenditure: \$0.00
Total Remediation Expenditure: \$0.00
Total Care/Maint Expenditur: \$0.00
Total Mntring Expenditure: \$0.00
Ttl Expenditure Reduc Liabil:
FCSAP Asmt Expenditure: \$0.00
FCSAP Remed Expenditure: \$0.00
FCSAP Care/Maint Expenditur: \$0.00
FCSAP Mntring Expenditure: \$0.00

Annual Data

Fiscal Year: 2005-2006
Reporting Organization: RSN
Reporting Organization (EN): Natural Resources Canada
Reporting Organization (FR): Ressources naturelles Canada
Class Type:
Class (EN):
Class (FR):
CCME Flag:
CCME NCS Year:
Step Name (EN):
Step Name (FR):
Highest Step Completed: 08
Highest Step Completed Desc:
Planned Compl Date Step7:
Planned Compl Date Step8:
Planned Compl Date Step9:
Created:
Modified:
NCSCS Year:
Closed: No
Actual Cubic Metres Rem: 0
Actual Hectares Rem: 0
Actual Tons Remediated: 0
Total Asmt Expenditure: \$0.00
Total Remediation Expenditure: \$0.00
Total Care/Maint Expenditur: \$2,347.00
Total Mntring Expenditure: \$0.00
Ttl Expenditure Reduc Liabil:
FCSAP Asmt Expenditure: \$0.00
FCSAP Remed Expenditure: \$0.00
FCSAP Care/Maint Expenditur: \$0.00
FCSAP Mntring Expenditure: \$0.00

Annual Data

Fiscal Year: 2006-2007
Reporting Organization: RSN
Reporting Organization (EN): Natural Resources Canada
Reporting Organization (FR): Ressources naturelles Canada

Map Key	Number of Records	Direction/ Distance (m)	Elev/Diff (m)	Site	DB
Class Type:					
Class (EN):					
Class (FR):					
CCME Flag:					
CCME NCS Year:					
Step Name (EN):					
Step Name (FR):					
Highest Step Completed: 08					
Highest Step Completed Desc:					
Planned Compl Date Step7:					
Planned Compl Date Step8:					
Planned Compl Date Step9:					
Created:					
Modified:					
NCSCS Year:					
Closed: No					
Actual Cubic Metres Rem: 0					
Actual Hectares Rem: 0					
Actual Tons Remediated: 0					
Total Asmt Expenditure: \$0.00					
Total Remediation Expenditure: \$0.00					
Total Care/Maint Expenditur: \$2,347.00					
Total Mntring Expenditure: \$0.00					
Ttl Expenditure Reduc Liabil:					
FCSAP Asmt Expenditure: \$0.00					
FCSAP Remed Expenditure: \$0.00					
FCSAP Care/Maint Expenditur: \$0.00					
FCSAP Mntring Expenditure: \$0.00					
<u>Annual Data</u>					
Fiscal Year: 2007-2008					
Reporting Organization: RSN					
Reporting Organization (EN): Natural Resources Canada					
Reporting Organization (FR): Ressources naturelles Canada					
Class Type:					
Class (EN):					
Class (FR):					
CCME Flag:					
CCME NCS Year:					
Step Name (EN):					
Step Name (FR):					
Highest Step Completed: 08					
Highest Step Completed Desc:					
Planned Compl Date Step7:					
Planned Compl Date Step8:					
Planned Compl Date Step9:					
Created:					
Modified:					
NCSCS Year:					
Closed: No					
Actual Cubic Metres Rem: 0					
Actual Hectares Rem: 0					
Actual Tons Remediated: 0					
Total Asmt Expenditure: \$0.00					
Total Remediation Expenditure: \$0.00					
Total Care/Maint Expenditur: \$0.00					
Total Mntring Expenditure: \$0.00					
Ttl Expenditure Reduc Liabil:					
FCSAP Asmt Expenditure: \$0.00					
FCSAP Remed Expenditure: \$0.00					
FCSAP Care/Maint Expenditur: \$0.00					
FCSAP Mntring Expenditure: \$0.00					

Map Key	Number of Records	Direction/ Distance (m)	Elev/Diff (m)	Site	DB
135	1 of 2	ENE/227.8	77.9 / 2.15	Enbridge Gas Distribution Inc. 471 Catherine St. Ottawa ON K1R 5T7	SPL
Ref No:	2561-9V4QKY			Discharger Report:	
Site No:	NA			Material Group:	
Incident Dt:	3/30/2015			Health/Env Conseq:	
Year:				Client Type:	
Incident Cause:	Leak/Break			Sector Type:	
Incident Event:				Agency Involved:	
Contaminant Code:	35			Nearest Watercourse:	
Contaminant Name:	NATURAL GAS (METHANE)			Site Address:	471 Catherine St.
Contaminant Limit 1:				Site District Office:	
Contam Limit Freq 1:				Site Postal Code:	K1R 5T7
Contaminant UN No 1:				Site Region:	
Environment Impact:				Site Municipality:	Ottawa
Nature of Impact:	Air			Site Lot:	
Receiving Medium:				Site Conc:	
Receiving Env:				Northing:	
MOE Response:	N			Easting:	
Dt MOE Arvl on Scn:				Site Geo Ref Accu:	
MOE Reported Dt:	3/30/2015			Site Map Datum:	
Dt Document Closed:				SAC Action Class:	TSSA - Fuel Safety Branch - Hydrocarbon Fuel Release/Spill
Incident Reason:	Operator/Human Error			Source Type:	
Site Name:	471 Catherine St. <UNOFFICIAL>				
Site County/District:					
Site Geo Ref Meth:					
Incident Summary:	TSSA: FSB 1/2 inch IP pl main break, made safe				
Contaminant Qty:	1 other - see incident description				
135	2 of 2	ENE/227.8	77.9 / 2.15	DYNAMIC HOME RENOVATIONS INC. 471 CATHERINE ST.,OTTAWA,ON,K1R 5T7,CA ON	PINC
Incident Id:				Pipe Material:	
Incident No:	1607732			Fuel Category:	
Incident Reported Dt:	3/31/2015			Health Impact:	
Type:	FS-Pipeline Incident			Environment Impact:	
Status Code:				Property Damage:	
Tank Status:	Pipeline Damage Reason Est			Service Interrupt:	
Task No:				Enforce Policy:	
Spills Action Centre:				Public Relation:	
Fuel Type:				Pipeline System:	
Fuel Occurrence Tp:				PSIG:	
Date of Occurrence:				Attribute Category:	
Occurrence Start Dt:				Regulator Location:	
Depth:				Method Details:	
Customer Acct Name:	DYNAMIC HOME RENOVATIONS INC.				
Incident Address:	471 CATHERINE ST.,OTTAWA,ON,K1R 5T7,CA				
Operation Type:					
Pipeline Type:					
Regulator Type:					
Summary:					
Reported By:					
Affiliation:					
Occurrence Desc:					
Damage Reason:					
Notes:					
136	1 of 1	NE/227.9	77.9 / 2.15	Zhaokun Wang 501 Bronson Ave	ECA

Map Key	Number of Records	Direction/ Distance (m)	Elev/Diff (m)	Site	DB
Ottawa ON K2J 0N3					
Approval No:	6360-BQ4R5S			MOE District:	
Approval Date:	2020-06-04			City:	
Status:	Approved			Longitude:	
Record Type:	ECA			Latitude:	
Link Source:	IDS			Geometry X:	
SWP Area Name:				Geometry Y:	
Approval Type:	ECA-MUNICIPAL AND PRIVATE SEWAGE WORKS				
Project Type:	MUNICIPAL AND PRIVATE SEWAGE WORKS				
Business Name:	Zhaokun Wang				
Address:	501 Bronson Ave				
Full Address:					
Full PDF Link:	https://www.accessenvironment.ene.gov.on.ca/instruments/4822-BKVK75-14.pdf				
PDF Site Location:					

137	1 of 1	NE/229.5	77.9 / 2.15	ZHAOKUN WANG 501 BRONSON AVENUE, OTTAWA, ON K2J 0N3 Ottawa ON	RSC
RSC ID:	226482			Cert Date:	
RA No:				Cert Prop Use No:	
RSC Type:	Phase 1 RSC			Intended Prop Use:	Residential
Curr Property Use:	Commercial			Qual Person Name:	KARYN MUNCH
Ministry District:	Ottawa District Office			Stratified (Y/N):	
Filing Date:	2020/03/10			Audit (Y/N):	
Date Ack:				Entire Leg Prop. (Y/N):	
Date Returned:				Accuracy Estimate:	
Restoration Type:				Telephone:	
Soil Type:				Fax:	
Criteria:				Email:	
CPU Issued Sect 1686:					
Asmt Roll No:	0614-063-101-70900-0000				
Prop ID No (PIN):	04122-0002 (LT)				
Property Municipal Address:	501 BRONSON AVENUE, OTTAWA, ON K2J 0N3				
Mailing Address:					
Latitude & Longitude:					
UTM Coordinates:					
Consultant:					
Legal Desc:					
Measurement Method:					
Applicable Standards:					
RSC PDF:	https://www.lrcsde.lrc.gov.on.ca/BFISWebPublic/pub/viewDocument.action?attachmentId=123627&fileName=BROWNFIELDS-E.pdf				

Document(s) Detail

Document Heading:	Supporting Documents
Document Name:	Current and Past Uses_501 Bronson.pdf
Document Type:	Table of Current and Past Property Use
Document Link:	https://www.lrcsde.lrc.gov.on.ca/BFISWebPublic/pub/viewDocument.action?attachmentId=123626&fileName=Current+and+Past+Uses_501+Bronson.pdf
Document Heading:	Supporting Documents
Document Name:	Legal Letter.pdf
Document Type:	Lawyer's letter consisting of a legal description of the property
Document Link:	https://www.lrcsde.lrc.gov.on.ca/BFISWebPublic/pub/viewDocument.action?attachmentId=123629&fileName=Legal+Letter.pdf
Document Heading:	Supporting Documents
Document Name:	PIN Document.pdf
Document Type:	Copy of any deed(s), transfer(s) or other document(s)

Map Key	Number of Records	Direction/ Distance (m)	Elev/Diff (m)	Site	DB
Document Link:		https://www.lrcsde.lrc.gov.on.ca/BFISWebPublic/pub/viewDocument.action?attachmentId=123632&fileName=PIN+Document.pdf			
Document Heading:		Supporting Documents			
Document Name:		PhaseOne.pdf			
Document Type:		Phase 1 Conceptual Site Model			
Document Link:		https://www.lrcsde.lrc.gov.on.ca/BFISWebPublic/pub/viewDocument.action?attachmentId=125481&fileName=PhaseOne.pdf			
Document Heading:		Supporting Documents			
Document Name:		Survey PPlan.pdf			
Document Type:		A Current plan of Survey			
Document Link:		https://www.lrcsde.lrc.gov.on.ca/BFISWebPublic/pub/viewDocument.action?attachmentId=123633&fileName=Survey+PPlan.pdf			

138	1 of 1	WSW/230.6	70.9 / -4.79	ON	BORE
Borehole ID:	847348			Inclin FLG:	No
OGF ID:	215589012			SP Status:	Initial Entry
Status:	Decommissioned			Surv Elev:	No
Type:	Borehole			Piezometer:	No
Use:	Geotechnical/Geological Investigation			Primary Name:	
Completion Date:	23-NOV-1959			Municipality:	
Static Water Level:	1.4			Lot:	LOT 39
Primary Water Use:				Township:	NEPEAN
Sec. Water Use:				Latitude DD:	45.403663
Total Depth m:	2.5			Longitude DD:	-75.707157
Depth Ref:	Ground Surface			UTM Zone:	18
Depth Elev:				Easting:	444658
Drill Method:	Diamond Drill			Northing:	5028037
Orig Ground Elev m:	66.2			Location Accuracy:	
Elev Reliabil Note:				Accuracy:	Within 10 metres
DEM Ground Elev m:	72				
Concession:	CON 1 ON OTTAWA RIVER				
Location D:					
Survey D:					
Comments:					

Borehole Geology Stratum

Geology Stratum ID:	6556965	Mat Consistency:	
Top Depth:	0	Material Moisture:	
Bottom Depth:	1	Material Texture:	
Material Color:		Non Geo Mat Type:	
Material 1:	Fill	Geologic Formation:	
Material 2:	Clay	Geologic Group:	
Material 3:	cobble	Geologic Period:	
Material 4:		Depositional Gen:	
Gsc Material Description:			
Stratum Description:	FILL MATERIAL - CLAY ANGULAR COBBLES **Note: Many records provided by the department have a truncated [Stratum Description] field.		
Geology Stratum ID:	6556966	Mat Consistency:	
Top Depth:	1	Material Moisture:	
Bottom Depth:	2.5	Material Texture:	
Material Color:		Non Geo Mat Type:	
Material 1:	Limestone	Geologic Formation:	
Material 2:	Shale	Geologic Group:	
Material 3:		Geologic Period:	
Material 4:		Depositional Gen:	
Gsc Material Description:			
Stratum Description:	BEDROCK LIMESTONE WITH INTERBANDED SHALE UP TO 3in. THICK, MINOR CARBONATE AND MINERALIZATION REPLACEMENT **Note: Many records provided by the department have a truncated [Stratum		

Map Key	Number of Records	Direction/ Distance (m)	Elev/Diff (m)	Site	DB
---------	-------------------	----------------------------	------------------	------	----

Description] field.

139	1 of 1	E/230.7	77.9 / 2.15	ON	BORE
Borehole ID:	847418			Inclin FLG:	No
OGF ID:	215589077			SP Status:	Initial Entry
Status:	Decommissioned			Surv Elev:	No
Type:	Borehole			Piezometer:	No
Use:	Geotechnical/Geological Investigation			Primary Name:	
Completion Date:	27-MAR-1961			Municipality:	
Static Water Level:	2.0			Lot:	LOT F
Primary Water Use:				Township:	NEPEAN
Sec. Water Use:				Latitude DD:	45.405238
Total Depth m:	2.6			Longitude DD:	-75.701298
Depth Ref:	Ground Surface			UTM Zone:	18
Depth Elev:				Easting:	445118
Drill Method:	Diamond Drill			Northing:	5028208
Orig Ground Elev m:	68.6			Location Accuracy:	
Elev Reliabil Note:				Accuracy:	Within 10 metres
DEM Ground Elev m:	75.6				
Concession:		BROKEN FRONT C			
Location D:					
Survey D:					
Comments:					

Borehole Geology Stratum

Geology Stratum ID:	6557441			Mat Consistency:	Loose
Top Depth:	0			Material Moisture:	
Bottom Depth:	.5			Material Texture:	
Material Color:	Dark			Non Geo Mat Type:	
Material 1:	Cinders			Geologic Formation:	
Material 2:	Fill			Geologic Group:	
Material 3:	Sand			Geologic Period:	
Material 4:				Depositional Gen:	
Gsc Material Description:					
Stratum Description:		LOOSE TO DENSE DARK BROWN CINDER RUBBLE AND SAND FILL	**Note: Many records provided by the department have a truncated [Stratum Description] field.		
Geology Stratum ID:	6557442			Mat Consistency:	Compact
Top Depth:	.5			Material Moisture:	
Bottom Depth:	2			Material Texture:	
Material Color:	Brown-Grey			Non Geo Mat Type:	
Material 1:	Sand			Geologic Formation:	
Material 2:				Geologic Group:	
Material 3:				Geologic Period:	
Material 4:				Depositional Gen:	
Gsc Material Description:					
Stratum Description:		COMPACT GREY-BROWN TO GREY SAND	**Note: Many records provided by the department have a truncated [Stratum Description] field.		
Geology Stratum ID:	6557443			Mat Consistency:	Dense
Top Depth:	2			Material Moisture:	
Bottom Depth:	2.6			Material Texture:	
Material Color:	Grey			Non Geo Mat Type:	
Material 1:	Silt			Geologic Formation:	
Material 2:	Sand			Geologic Group:	
Material 3:	Gravel			Geologic Period:	
Material 4:				Depositional Gen:	
Gsc Material Description:					
Stratum Description:		DENSE GREY SILT AND SAND WITH SOME GRAVEL	**Note: Many records provided by the department have a truncated [Stratum Description] field.		

Map Key	Number of Records	Direction/ Distance (m)	Elev/Diff (m)	Site	DB
140	1 of 2	NE/233.1	77.9 / 2.15	341 Flora St Ottawa ON K1R 5S2	EHS
Order No:	20040623001			Nearest Intersection:	Flora St & Bronson Ave
Status:	C			Municipality:	
Report Type:	Custom Report			Client Prov/State:	ON
Report Date:	7/1/04			Search Radius (km):	0.25
Date Received:	6/23/04			X:	-75.702589
Previous Site Name:				Y:	45.406954
Lot/Building Size:	lot 0.24 acres				
Additional Info Ordered:					
140	2 of 2	NE/233.1	77.9 / 2.15	341 Flora street ottawa ON K1R 5S2	EHS
Order No:	20080325021			Nearest Intersection:	
Status:	C			Municipality:	
Report Type:	Custom Report			Client Prov/State:	ON
Report Date:	4/3/2008			Search Radius (km):	0.25
Date Received:	3/25/2008			X:	-75.702604
Previous Site Name:				Y:	45.407
Lot/Building Size:					
Additional Info Ordered:	Fire Insur. Maps And /or Site Plans				
141	1 of 1	NE/233.1	77.9 / 2.15	341 Flora Street Ottawa ON K1R 5S2	EHS
Order No:	20191128043			Nearest Intersection:	
Status:	C			Municipality:	
Report Type:	Site Report			Client Prov/State:	ON
Report Date:	29-NOV-19			Search Radius (km):	.001
Date Received:	28-NOV-19			X:	-75.702477
Previous Site Name:				Y:	45.406975
Lot/Building Size:					
Additional Info Ordered:					
142	1 of 1	E/235.7	77.9 / 2.15	ON	BORE
Borehole ID:	847523			Inclin FLG:	No
OGF ID:	215589180			SP Status:	Initial Entry
Status:	Decommissioned			Surv Elev:	No
Type:	Borehole			Piezometer:	No
Use:	Geotechnical/Geological Investigation			Primary Name:	
Completion Date:	23-AUG-1961			Municipality:	
Static Water Level:				Lot:	LOT F
Primary Water Use:				Township:	NEPEAN
Sec. Water Use:				Latitude DD:	45.405014
Total Depth m:	1.4			Longitude DD:	-75.701193
Depth Ref:	Ground Surface			UTM Zone:	18
Depth Elev:				Easting:	445126
Drill Method:	Hand auger			Northing:	5028183
Orig Ground Elev m:	68.6			Location Accuracy:	
Elev Reliabil Note:				Accuracy:	Within 10 metres
DEM Ground Elev m:	76				
Concession:	BROKEN FRONT C				
Location D:					
Survey D:					
Comments:					

Map Key	Number of Records	Direction/ Distance (m)	Elev/Diff (m)	Site	DB
<u>Borehole Geology Stratum</u>					
Geology Stratum ID:	6557825			Mat Consistency:	
Top Depth:	.8			Material Moisture:	
Bottom Depth:	1.4			Material Texture:	Fine
Material Color:				Non Geo Mat Type:	
Material 1:	Sand			Geologic Formation:	
Material 2:	Silt			Geologic Group:	
Material 3:				Geologic Period:	
Material 4:				Depositional Gen:	
Gsc Material Description:					
Stratum Description:	SILTY FINE SAND **Note: Many records provided by the department have a truncated [Stratum Description] field.				
Geology Stratum ID:	6557823			Mat Consistency:	
Top Depth:	0			Material Moisture:	
Bottom Depth:	.3			Material Texture:	
Material Color:				Non Geo Mat Type:	
Material 1:	Fill			Geologic Formation:	
Material 2:	Cinders			Geologic Group:	
Material 3:	Sand			Geologic Period:	
Material 4:				Depositional Gen:	
Gsc Material Description:					
Stratum Description:	CINDERS WITH SAND (FILL) **Note: Many records provided by the department have a truncated [Stratum Description] field.				
Geology Stratum ID:	6557824			Mat Consistency:	
Top Depth:	.3			Material Moisture:	
Bottom Depth:	.8			Material Texture:	
Material Color:				Non Geo Mat Type:	
Material 1:	Fill			Geologic Formation:	
Material 2:	Sand			Geologic Group:	
Material 3:	Gravel			Geologic Period:	
Material 4:	Cinders			Depositional Gen:	
Gsc Material Description:					
Stratum Description:	FILL SAND GRAVEL CINDERS **Note: Many records provided by the department have a truncated [Stratum Description] field.				

143	1 of 1	SSW/237.3	71.6 / -4.15	555 BOOTH ST ON	WWIS
Well ID:	7291185			Flowing (Y/N):	
Construction Date:				Flow Rate:	
Use 1st:	Test Hole			Data Entry Status:	
Use 2nd:	Monitoring			Data Src:	
Final Well Status:	Abandoned-Other			Date Received:	28-Jul-2017 00:00:00
Water Type:				Selected Flag:	TRUE
Casing Material:				Abandonment Rec:	Yes
Audit No:	Z247739			Contractor:	7241
Tag:				Form Version:	7
Constructn Method:				Owner:	
Elevation (m):				County:	OTTAWA
Elevatn Reliabilty:				Lot:	
Depth to Bedrock:				Concession:	
Well Depth:				Concession Name:	
Overburden/Bedrock:				Easting NAD83:	
Pump Rate:				Northing NAD83:	
Static Water Level:				Zone:	
Clear/Cloudy:				UTM Reliability:	
Municipality:	OTTAWA CITY				
Site Info:					
PDF URL (Map):					

Map Key	Number of Records	Direction/ Distance (m)	Elev/Diff (m)	Site	DB
<u>Additional Detail(s) (Map)</u>					
Well Completed Date:		2017/05/26			
Year Completed:		2017			
Depth (m):					
Latitude:		45.4027623793496			
Longitude:		-75.7057397644767			
Path:					
<u>Bore Hole Information</u>					
Bore Hole ID:	1006676784			Elevation:	
DP2BR:				Elevrc:	
Spatial Status:				Zone:	18
Code OB:				East83:	444768.00
Code OB Desc:				North83:	5027936.00
Open Hole:				Org CS:	UTM83
Cluster Kind:				UTMRC:	4
Date Completed:	26-May-2017 00:00:00			UTMRC Desc:	margin of error : 30 m - 100 m
Remarks:				Location Method:	wwr
Elevrc Desc:					
Location Source Date:					
Improvement Location Source:					
Improvement Location Method:					
Source Revision Comment:					
Supplier Comment:					
<u>Annular Space/Abandonment Sealing Record</u>					
Plug ID:	1006815664				
Layer:	1				
Plug From:	0.0				
Plug To:	1.0				
Plug Depth UOM:	ft				
<u>Annular Space/Abandonment Sealing Record</u>					
Plug ID:	1006815666				
Layer:	3				
Plug From:	2.0				
Plug To:	14.0				
Plug Depth UOM:	ft				
<u>Annular Space/Abandonment Sealing Record</u>					
Plug ID:	1006815665				
Layer:	2				
Plug From:	1.0				
Plug To:	2.0				
Plug Depth UOM:	ft				
<u>Method of Construction & Well Use</u>					
Method Construction ID:	1006815663				
Method Construction Code:	B				
Method Construction:	Other Method				
Other Method Construction:	HAND PULL				

Map Key	Number of Records	Direction/ Distance (m)	Elev/Diff (m)	Site	DB
---------	-------------------	----------------------------	------------------	------	----

Pipe Information

Pipe ID: 1006815655
Casing No: 0
Comment:
Alt Name:

Construction Record - Casing

Casing ID: 1006815659
Layer: 1
Material: 5
Open Hole or Material: PLASTIC
Depth From: 0.0
Depth To: 4.0
Casing Diameter: 2.0299999713897705
Casing Diameter UOM: inch
Casing Depth UOM: ft

Construction Record - Screen

Screen ID: 1006815660
Layer: 1
Slot: 10
Screen Top Depth: 4.0
Screen End Depth: 14.0
Screen Material: 5
Screen Depth UOM: ft
Screen Diameter UOM: inch
Screen Diameter: 2.375

Water Details

Water ID: 1006815658
Layer:
Kind Code:
Kind:
Water Found Depth:
Water Found Depth UOM: ft

Hole Diameter

Hole ID: 1006815657
Diameter:
Depth From:
Depth To:
Hole Depth UOM: ft
Hole Diameter UOM: inch

Links

Bore Hole ID: 1006676784	Tag No: 7241
Depth M:	Contractor: 729\7291185.pdf
Year Completed: 2017	Path: 45.4027623793496
Well Completed Dt: 2017/05/26	Latitude: -75.7057397644767
Audit No: Z247739	Longitude:

[144](#) 1 of 1 WSW/237.4 69.9 / -5.85 ON **BORE**

Map Key	Number of Records	Direction/ Distance (m)	Elev/Diff (m)	Site	DB
Borehole ID:	847351			Inclin FLG:	No
OGF ID:	215589015			SP Status:	Initial Entry
Status:	Decommissioned			Surv Elev:	No
Type:	Borehole			Piezometer:	No
Use:	Geotechnical/Geological Investigation			Primary Name:	
Completion Date:	25-NOV-1959			Municipality:	
Static Water Level:	0.6			Lot:	LOT 39
Primary Water Use:				Township:	NEPEAN
Sec. Water Use:				Latitude DD:	45.403779
Total Depth m:	4			Longitude DD:	-75.70735
Depth Ref:	Ground Surface			UTM Zone:	18
Depth Elev:				Easting:	444643
Drill Method:	Diamond Drill			Northing:	5028050
Orig Ground Elev m:	66.4			Location Accuracy:	
Elev Reliabil Note:				Accuracy:	Within 10 metres
DEM Ground Elev m:	70.6				
Concession:	CON 1 ON OTTAWA RIVER				
Location D:					
Survey D:					
Comments:					

Borehole Geology Stratum

Geology Stratum ID:	6556974			Mat Consistency:	
Top Depth:	.8			Material Moisture:	
Bottom Depth:	4			Material Texture:	
Material Color:				Non Geo Mat Type:	
Material 1:	Limestone			Geologic Formation:	
Material 2:	Shale			Geologic Group:	
Material 3:				Geologic Period:	
Material 4:				Depositional Gen:	
Gsc Material Description:					
Stratum Description:	BEDROCK LIMESTONE INTERBEDDED WITH SHALE. A 4in. BAND OF SHALE AT 7'6in.. MINOR CARBONATE AND MINERALIZATION **Note: Many records provided by the department have a truncated [Stratum Description] field.				
Geology Stratum ID:	6556973			Mat Consistency:	
Top Depth:	0			Material Moisture:	
Bottom Depth:	.8			Material Texture:	
Material Color:				Non Geo Mat Type:	
Material 1:	Fill			Geologic Formation:	
Material 2:	Clay			Geologic Group:	
Material 3:	Cobbles			Geologic Period:	
Material 4:				Depositional Gen:	
Gsc Material Description:					
Stratum Description:	FILL MATERIAL, CLAY AND COBBLES **Note: Many records provided by the department have a truncated [Stratum Description] field.				

[145](#) 1 of 2 E/237.5 77.9 / 2.15 **Ottawa-Carleton District School Board
Bronson Maintenance Shops 605 Bronson
Avenue
Ottawa ON K1S 4E5** **GEN**

Generator No:	ON7280038			Status:	
SIC Code:				Co Admin:	
SIC Description:				Choice of Contact:	
Approval Years:	02,03,04			Phone No Admin:	
PO Box No:				Contam. Facility:	
Country:				MHSW Facility:	

Detail(s)

Waste Class: 243

Map Key	Number of Records	Direction/ Distance (m)	Elev/Diff (m)	Site	DB
Waste Class Desc:		PCB'S			
145	2 of 2	E/237.5	77.9 / 2.15	Ontario Ministry of Transportation 605 Bronson Ave. Ottawa ON K1S 4E5	GEN
Generator No:	ON7591046			Status:	
SIC Code:	561990			Co Admin:	
SIC Description:	ALL OTHER SUPPORT SERVICES			Choice of Contact:	CO_OFFICIAL
Approval Years:	2015			Phone No Admin:	
PO Box No:				Contam. Facility:	No
Country:	Canada			MHSW Facility:	No
<u>Detail(s)</u>					
Waste Class:	221				
Waste Class Desc:	LIGHT FUELS				
146	1 of 9	NNW/238.0	76.9 / 1.18	Ottawa-Carleton District School Boards 250 Cambridge St. N Ottawa ON K1R 7B2	GEN
Generator No:	ON8846437			Status:	
SIC Code:	611110			Co Admin:	
SIC Description:	Elementary and Secondary Schools			Choice of Contact:	
Approval Years:	2010			Phone No Admin:	
PO Box No:				Contam. Facility:	
Country:				MHSW Facility:	
<u>Detail(s)</u>					
Waste Class:	146				
Waste Class Desc:	OTHER SPECIFIED INORGANICS				
146	2 of 9	NNW/238.0	76.9 / 1.18	Ottawa-Carleton District School Boards 250 Cambridge St. N Ottawa ON K1R 7B2	GEN
Generator No:	ON8846437			Status:	
SIC Code:	611110			Co Admin:	
SIC Description:	Elementary and Secondary Schools			Choice of Contact:	
Approval Years:	2011			Phone No Admin:	
PO Box No:				Contam. Facility:	
Country:				MHSW Facility:	
<u>Detail(s)</u>					
Waste Class:	146				
Waste Class Desc:	OTHER SPECIFIED INORGANICS				
146	3 of 9	NNW/238.0	76.9 / 1.18	Ottawa-Carleton District School Boards 250 Cambridge St. N Ottawa ON K1R 7B2	GEN
Generator No:	ON8846437			Status:	
SIC Code:	611110			Co Admin:	
SIC Description:	Elementary and Secondary Schools			Choice of Contact:	
Approval Years:	2012			Phone No Admin:	
PO Box No:				Contam. Facility:	
Country:				MHSW Facility:	

Map Key	Number of Records	Direction/ Distance (m)	Elev/Diff (m)	Site	DB
<u>Detail(s)</u>					
Waste Class:		146			
Waste Class Desc:		OTHER SPECIFIED INORGANICS			
146	4 of 9	NNW/238.0	76.9 / 1.18	Ottawa-Carleton District School Boards 250 Cambridge St. N Ottawa ON	GEN
Generator No:		ON8846437		Status:	
SIC Code:		611110		Co Admin:	
SIC Description:		ELEMENTARY AND SECONDARY SCHOOLS		Choice of Contact:	
Approval Years:		2013		Phone No Admin:	
PO Box No:				Contam. Facility:	
Country:				MHSW Facility:	
<u>Detail(s)</u>					
Waste Class:		146			
Waste Class Desc:		OTHER SPECIFIED INORGANICS			
146	5 of 9	NNW/238.0	76.9 / 1.18	Ottawa-Carleton District School Boards 250 Cambridge St. N Ottawa ON K1R 7B2	GEN
Generator No:		ON8846437		Status:	
SIC Code:		611110		Co Admin: Greg Benson	
SIC Description:		ELEMENTARY AND SECONDARY SCHOOLS		Choice of Contact: CO_OFFICIAL	
Approval Years:		2016		Phone No Admin: 613-596-8211 Ext.8549	
PO Box No:				Contam. Facility: No	
Country:		Canada		MHSW Facility: No	
<u>Detail(s)</u>					
Waste Class:		146			
Waste Class Desc:		OTHER SPECIFIED INORGANICS			
146	6 of 9	NNW/238.0	76.9 / 1.18	Ottawa-Carleton District School Boards 250 Cambridge St. N Ottawa ON K1R 7B2	GEN
Generator No:		ON8846437		Status:	
SIC Code:		611110		Co Admin: Greg Benson	
SIC Description:		ELEMENTARY AND SECONDARY SCHOOLS		Choice of Contact: CO_OFFICIAL	
Approval Years:		2015		Phone No Admin: 613-596-8211 Ext.8549	
PO Box No:				Contam. Facility: No	
Country:		Canada		MHSW Facility: No	
<u>Detail(s)</u>					
Waste Class:		146			
Waste Class Desc:		OTHER SPECIFIED INORGANICS			
146	7 of 9	NNW/238.0	76.9 / 1.18	Ottawa-Carleton District School Boards 250 Cambridge St. N	GEN

Map Key	Number of Records	Direction/ Distance (m)	Elev/Diff (m)	Site	DB
Ottawa ON K1R 7B2					
Generator No:	ON8846437			Status:	
SIC Code:	611110			Co Admin:	Greg Benson
SIC Description:	ELEMENTARY AND SECONDARY SCHOOLS			Choice of Contact:	CO_OFFICIAL
Approval Years:	2014			Phone No Admin:	613-596-8211 Ext.8549
PO Box No:				Contam. Facility:	No
Country:	Canada			MHSW Facility:	No
<u>Detail(s)</u>					
Waste Class:		146			
Waste Class Desc:		OTHER SPECIFIED INORGANICS			
146	8 of 9	NNW/238.0	76.9 / 1.18	Ottawa-Carleton District School Boards Health & Safety 250 Cambridge St. N Ottawa ON K1R 7B2	GEN
Generator No:	ON8846437			Status:	Registered
SIC Code:				Co Admin:	
SIC Description:				Choice of Contact:	
Approval Years:	As of Dec 2018			Phone No Admin:	
PO Box No:				Contam. Facility:	
Country:	Canada			MHSW Facility:	
<u>Detail(s)</u>					
Waste Class:		146 T			
Waste Class Desc:		Other specified inorganic sludges, slurries or solids			
146	9 of 9	NNW/238.0	76.9 / 1.18	Ottawa-Carleton District School Boards Health & Safety 250 Cambridge St. N Ottawa ON K1R 7B2	GEN
Generator No:	ON8846437			Status:	Registered
SIC Code:				Co Admin:	
SIC Description:				Choice of Contact:	
Approval Years:	As of Jul 2020			Phone No Admin:	
PO Box No:				Contam. Facility:	
Country:	Canada			MHSW Facility:	
<u>Detail(s)</u>					
Waste Class:		146 T			
Waste Class Desc:		Other specified inorganic sludges, slurries or solids			
147	1 of 1	E/238.5	77.9 / 2.15	ON	BORE
Borehole ID:	847420			Inclin FLG:	No
OGF ID:	215589079			SP Status:	Initial Entry
Status:	Decommissioned			Surv Elev:	No
Type:	Borehole			Piezometer:	No
Use:	Geotechnical/Geological Investigation			Primary Name:	
Completion Date:	27-MAR-1961			Municipality:	
Static Water Level:	1.6			Lot:	LOT F
Primary Water Use:				Township:	NEPEAN

Map Key	Number of Records	Direction/ Distance (m)	Elev/Diff (m)	Site	DB
Sec. Water Use:				Latitude DD:	45.404987
Total Depth m:	2.5			Longitude DD:	-75.701155
Depth Ref:	Ground Surface			UTM Zone:	18
Depth Elev:				Easting:	445129
Drill Method:	Diamond Drill			Northing:	5028180
Orig Ground Elev m:	68.6			Location Accuracy:	
Elev Reliabil Note:				Accuracy:	Within 10 metres
DEM Ground Elev m:	75.9				
Concession:		BROKEN FRONT C			
Location D:					
Survey D:					
Comments:					
<u>Borehole Geology Stratum</u>					
Geology Stratum ID:	6557448			Mat Consistency:	Compact
Top Depth:	0			Material Moisture:	
Bottom Depth:	.4			Material Texture:	
Material Color:	Dark			Non Geo Mat Type:	
Material 1:	Cinders			Geologic Formation:	
Material 2:	Fill			Geologic Group:	
Material 3:				Geologic Period:	
Material 4:				Depositional Gen:	
Gsc Material Description:					
Stratum Description:		COMPACT DARK BROWN CINDER AND RUBBLE FILL **Note: Many records provided by the department have a truncated [Stratum Description] field.			
Geology Stratum ID:	6557449			Mat Consistency:	Compact
Top Depth:	.4			Material Moisture:	
Bottom Depth:	2.3			Material Texture:	Medium
Material Color:	Brown-Grey			Non Geo Mat Type:	
Material 1:	Sand			Geologic Formation:	
Material 2:	Gravel			Geologic Group:	
Material 3:	Silt			Geologic Period:	
Material 4:				Depositional Gen:	
Gsc Material Description:					
Stratum Description:		COMPACT GREY-BROWN TO GREY FINE TO MEDIUM SAND WITH SOME GRAVEL SILTY WITH DEPTH **Note: Many records provided by the department have a truncated [Stratum Description] field.			
Geology Stratum ID:	6557450			Mat Consistency:	Very Dense
Top Depth:	2.3			Material Moisture:	
Bottom Depth:	2.5			Material Texture:	
Material Color:	Grey			Non Geo Mat Type:	
Material 1:	Sand			Geologic Formation:	
Material 2:	Gravel			Geologic Group:	
Material 3:				Geologic Period:	
Material 4:				Depositional Gen:	
Gsc Material Description:					
Stratum Description:		VERY DENSE GREY SAND AND GRAVEL **Note: Many records provided by the department have a truncated [Stratum Description] field.			
148	1 of 1	NW/238.6	74.9 / -0.85	ON	BORE
Borehole ID:	613155			Inclin FLG:	No
OGF ID:	215514459			SP Status:	Initial Entry
Status:				Surv Elev:	No
Type:	Borehole			Piezometer:	No
Use:				Primary Name:	
Completion Date:	JAN-1965			Municipality:	
Static Water Level:				Lot:	
Primary Water Use:				Township:	
Sec. Water Use:				Latitude DD:	45.406952
Total Depth m:	-999			Longitude DD:	-75.70678

Map Key	Number of Records	Direction/ Distance (m)	Elev/Diff (m)	Site	DB
Depth Ref:		Ground Surface		UTM Zone:	18
Depth Elev:				Easting:	444691
Drill Method:				Northing:	5028402
Orig Ground Elev m:	71.2			Location Accuracy:	
Elev Reliabil Note:				Accuracy:	Not Applicable
DEM Ground Elev m:	71.2				
Concession:					
Location D:					
Survey D:					
Comments:					

Borehole Geology Stratum

Geology Stratum ID:	218393939			Mat Consistency:	Dense
Top Depth:	1.4			Material Moisture:	
Bottom Depth:				Material Texture:	Fibrous
Material Color:				Non Geo Mat Type:	
Material 1:	Bedrock			Geologic Formation:	
Material 2:	Limestone			Geologic Group:	
Material 3:	Shale			Geologic Period:	
Material 4:				Depositional Gen:	organic
Gsc Material Description:					
Stratum Description:	BEDROCK. FIBROUS. ORGANIC. UNSPECIFIED. DENSE. UNSPECIFIED. DENSE. UNSPECIFIED. DENSE.				

Geology Stratum ID:	218393938			Mat Consistency:	Compact
Top Depth:	0			Material Moisture:	
Bottom Depth:	1.4			Material Texture:	
Material Color:	Brown			Non Geo Mat Type:	
Material 1:	Sand			Geologic Formation:	
Material 2:	Silt			Geologic Group:	
Material 3:				Geologic Period:	
Material 4:				Depositional Gen:	
Gsc Material Description:					
Stratum Description:	SAND. BROWN,COMPACT.				

Source

Source Type:	Data Survey			Source Appl:	Spatial/Tabular
Source Orig:	Geological Survey of Canada			Source Iden:	1
Source Date:	1956-1972			Scale or Res:	Varies
Confidence:				Horizontal:	NAD27
Observatio:				Verticalda:	Mean Average Sea Level
Source Name:	Urban Geology Automated Information System (UGAIS)				
Source Details:	File: OTTAWA2.txt RecordID: 056630 NTS_Sheet: 31G05G				
Confiden 1:					

Source List

Source Identifier:	1			Horizontal Datum:	NAD27
Source Type:	Data Survey			Vertical Datum:	Mean Average Sea Level
Source Date:	1956-1972			Projection Name:	Universal Transverse Mercator
Scale or Resolution:	Varies				
Source Name:	Urban Geology Automated Information System (UGAIS)				
Source Originators:	Geological Survey of Canada				

149	1 of 1	ESE/239.9	77.9 / 2.15	SERVICE STATION CORNER OF BRONSON & PLYMOUTH STREETS (N.O.S.) OTTAWA CITY ON	SPL
Ref No:	155745			Discharger Report:	
Site No:				Material Group:	

Map Key	Number of Records	Direction/ Distance (m)	Elev/Diff (m)	Site	DB
Incident Dt:	5/16/1998			Health/Env Conseq:	
Year:				Client Type:	
Incident Cause:	VALVE/FITTING LEAK OR FAILURE			Sector Type:	
Incident Event:				Agency Involved:	
Contaminant Code:				Nearest Watercourse:	
Contaminant Name:				Site Address:	
Contaminant Limit 1:				Site District Office:	
Contam Limit Freq 1:				Site Postal Code:	
Contaminant UN No 1:				Site Region:	
Environment Impact:	NOT ANTICIPATED			Site Municipality:	20101
Nature of Impact:				Site Lot:	
Receiving Medium:	AIR			Site Conc:	
Receiving Env:				Northing:	
MOE Response:				Easting:	CANUTEC,FD.
Dt MOE Arvl on Scn:				Site Geo Ref Accu:	
MOE Reported Dt:	5/16/1998			Site Map Datum:	
Dt Document Closed:				SAC Action Class:	
Incident Reason:	EQUIPMENT FAILURE			Source Type:	
Site Name:					
Site County/District:					
Site Geo Ref Meth:					
Incident Summary:	DRUMMOND'S GAS BAR-UKN QTY PROPANE TO ATM,VALVE LEAK,FD.				
Contaminant Qty:					

150	1 of 1	WSW/240.2	70.7 / -5.00	ON	BORE
Borehole ID:	847347			Inclin FLG:	No
OGF ID:	215589011			SP Status:	Initial Entry
Status:	Decommissioned			Surv Elev:	No
Type:	Borehole			Piezometer:	No
Use:	Geotechnical/Geological Investigation			Primary Name:	
Completion Date:	23-NOV-1959			Municipality:	
Static Water Level:	1.1			Lot:	LOT 39
Primary Water Use:				Township:	NEPEAN
Sec. Water Use:				Latitude DD:	45.403492
Total Depth m:	4.1			Longitude DD:	-75.707142
Depth Ref:	Ground Surface			UTM Zone:	18
Depth Elev:				Easting:	444659
Drill Method:	Diamond Drill			Northing:	5028018
Orig Ground Elev m:	66.4			Location Accuracy:	
Elev Reliabil Note:				Accuracy:	Within 10 metres
DEM Ground Elev m:	70.6				
Concession:	CON 1 ON OTTAWA RIVER				
Location D:					
Survey D:					
Comments:					

Borehole Geology Stratum

Geology Stratum ID:	6556962			Mat Consistency:	
Top Depth:	0			Material Moisture:	
Bottom Depth:	1.1			Material Texture:	
Material Color:				Non Geo Mat Type:	
Material 1:	Till			Geologic Formation:	
Material 2:	Boulders			Geologic Group:	
Material 3:				Geologic Period:	
Material 4:				Depositional Gen:	
Gsc Material Description:					
Stratum Description:	BOULDER TILL **Note: Many records provided by the department have a truncated [Stratum Description] field.				

Geology Stratum ID:	6556963			Mat Consistency:	
Top Depth:	1.1			Material Moisture:	

Map Key	Number of Records	Direction/ Distance (m)	Elev/Diff (m)	Site	DB
Bottom Depth: Material Color: Material 1: Material 2: Material 3: Material 4: Gsc Material Description: Stratum Description:	4.1 Limestone Shale			Material Texture: Non Geo Mat Type: Geologic Formation: Geologic Group: Geologic Period: Depositional Gen:	
BEDROCK LIMESTONE WITH THIN BANDS OF INTERBEDDED SHALE UP TO 2in. THICK, MINOR CARBONATE REPLACEMENT AND SLIGHT EVIDENCE OF MINERALIZATION **Note: Many records provided by the department have a truncated [Stratum Description] field.					

151	1 of 11	SSW/240.9	71.9 / -3.85	GVT OF CAN - NATIONAL DEFENSE MAPPING & CHARTING ESTABLISHMENT 360 LEBRETON STREET OTTAWA ON K1A 0E9	GEN
Generator No: SIC Code: SIC Description: Approval Years: PO Box No: Country:	ON0046565 8111 DEFENCE SERVICES 92,93,97			Status: Co Admin: Choice of Contact: Phone No Admin: Contam. Facility: MHSW Facility:	
Detail(s)					
Waste Class: Waste Class Desc:	113 ACID WASTE - OTHER METALS				
Waste Class: Waste Class Desc:	211 AROMATIC SOLVENTS				
Waste Class: Waste Class Desc:	252 WASTE OILS & LUBRICANTS				
Waste Class: Waste Class Desc:	264 PHOTOPROCESSING WASTES				
Waste Class: Waste Class Desc:	265 GRAPHIC ART WASTES				

151	2 of 11	SSW/240.9	71.9 / -3.85	GVT OF CAN - NATIONAL DEFENSE 17-505 MAPPING & CHARTING ESTABLISHMENT 360 LEBRETON STREET OTTAWA ON K1A 0E9	GEN
Generator No: SIC Code: SIC Description: Approval Years: PO Box No: Country:	ON0046565 8111 DEFENCE SERVICES 94,95,96			Status: Co Admin: Choice of Contact: Phone No Admin: Contam. Facility: MHSW Facility:	
Detail(s)					
Waste Class: Waste Class Desc:	265 GRAPHIC ART WASTES				
Waste Class: Waste Class Desc:	113 ACID WASTE - OTHER METALS				
Waste Class: Waste Class Desc:	211 AROMATIC SOLVENTS				

Map Key	Number of Records	Direction/ Distance (m)	Elev/Diff (m)	Site	DB
Waste Class:		252			
Waste Class Desc:		WASTE OILS & LUBRICANTS			
Waste Class:		264			
Waste Class Desc:		PHOTOPROCESSING WASTES			

151	3 of 11	SSW/240.9	71.9 / -3.85	DEPT. OF NATIONAL DEFENSE MAPPING & CHARTING ESTABLISHMENT 360 LEBRETON STREET OTTAWA ON K1A 0E9	GEN
---------------------	---------	-----------	--------------	---	-----

Generator No:	ON0046565	Status:	
SIC Code:	8111	Co Admin:	
SIC Description:	DEFENCE SERVICES	Choice of Contact:	
Approval Years:	98,99,00,01,04,05,06,07,08	Phone No Admin:	
PO Box No:		Contam. Facility:	
Country:		MHSW Facility:	

Detail(s)

Waste Class:	121
Waste Class Desc:	ALKALINE WASTES - HEAVY METALS
Waste Class:	113
Waste Class Desc:	ACID WASTE - OTHER METALS
Waste Class:	241
Waste Class Desc:	HALOGENATED SOLVENTS
Waste Class:	213
Waste Class Desc:	PETROLEUM DISTILLATES
Waste Class:	122
Waste Class Desc:	ALKALINE WASTES - OTHER METALS
Waste Class:	211
Waste Class Desc:	AROMATIC SOLVENTS
Waste Class:	252
Waste Class Desc:	WASTE OILS & LUBRICANTS
Waste Class:	264
Waste Class Desc:	PHOTOPROCESSING WASTES
Waste Class:	265
Waste Class Desc:	GRAPHIC ART WASTES
Waste Class:	212
Waste Class Desc:	ALIPHATIC SOLVENTS
Waste Class:	212
Waste Class Desc:	ALIPHATIC SOLVENTS
Waste Class:	112
Waste Class Desc:	ACID WASTE - HEAVY METALS
Waste Class:	145
Waste Class Desc:	PAINT/PIGMENT/COATING RESIDUES
Waste Class:	146
Waste Class Desc:	OTHER SPECIFIED INORGANICS

Map Key	Number of Records	Direction/ Distance (m)	Elev/Diff (m)	Site	DB
151	4 of 11	SSW/240.9	71.9 / -3.85	DEPT. OF NATIONAL DEFENSE MAPPING & CHARTING ESTABLISHMENT 360 LEBRETON STREET OTTAWA ON	GEN
Generator No:	ON0046565			Status:	
SIC Code:	911112			Co Admin:	
SIC Description:				Choice of Contact:	
Approval Years:	2009			Phone No Admin:	
PO Box No:				Contam. Facility:	
Country:				MHSW Facility:	
<u>Detail(s)</u>					
Waste Class:		112			
Waste Class Desc:		ACID WASTE - HEAVY METALS			
Waste Class:		113			
Waste Class Desc:		ACID WASTE - OTHER METALS			
Waste Class:		121			
Waste Class Desc:		ALKALINE WASTES - HEAVY METALS			
Waste Class:		122			
Waste Class Desc:		ALKALINE WASTES - OTHER METALS			
Waste Class:		145			
Waste Class Desc:		PAINT/PIGMENT/COATING RESIDUES			
Waste Class:		146			
Waste Class Desc:		OTHER SPECIFIED INORGANICS			
Waste Class:		211			
Waste Class Desc:		AROMATIC SOLVENTS			
Waste Class:		212			
Waste Class Desc:		ALIPHATIC SOLVENTS			
Waste Class:		213			
Waste Class Desc:		PETROLEUM DISTILLATES			
Waste Class:		241			
Waste Class Desc:		HALOGENATED SOLVENTS			
Waste Class:		252			
Waste Class Desc:		WASTE OILS & LUBRICANTS			
Waste Class:		264			
Waste Class Desc:		PHOTOPROCESSING WASTES			
Waste Class:		265			
Waste Class Desc:		GRAPHIC ART WASTES			

151	5 of 11	SSW/240.9	71.9 / -3.85	DEPT. OF NATIONAL DEFENSE MAPPING & CHARTING ESTABLISHMENT 360 LEBRETON STREET OTTAWA ON	GEN
Generator No:	ON0046565			Status:	
SIC Code:	911110			Co Admin:	
SIC Description:	Defence Services			Choice of Contact:	
Approval Years:	2010			Phone No Admin:	
PO Box No:				Contam. Facility:	
Country:				MHSW Facility:	

Map Key	Number of Records	Direction/ Distance (m)	Elev/Diff (m)	Site	DB
<u>Detail(s)</u>					
Waste Class:		211			
Waste Class Desc:		AROMATIC SOLVENTS			
Waste Class:		331			
Waste Class Desc:		WASTE COMPRESSED GASES			
Waste Class:		252			
Waste Class Desc:		WASTE OILS & LUBRICANTS			
Waste Class:		241			
Waste Class Desc:		HALOGENATED SOLVENTS			
Waste Class:		146			
Waste Class Desc:		OTHER SPECIFIED INORGANICS			
Waste Class:		265			
Waste Class Desc:		GRAPHIC ART WASTES			
Waste Class:		213			
Waste Class Desc:		PETROLEUM DISTILLATES			
Waste Class:		264			
Waste Class Desc:		PHOTOPROCESSING WASTES			
Waste Class:		212			
Waste Class Desc:		ALIPHATIC SOLVENTS			
Waste Class:		145			
Waste Class Desc:		PAINT/PIGMENT/COATING RESIDUES			
Waste Class:		113			
Waste Class Desc:		ACID WASTE - OTHER METALS			
Waste Class:		122			
Waste Class Desc:		ALKALINE WASTES - OTHER METALS			
Waste Class:		112			
Waste Class Desc:		ACID WASTE - HEAVY METALS			
Waste Class:		121			
Waste Class Desc:		ALKALINE WASTES - HEAVY METALS			

151	6 of 11	SSW/240.9	71.9 / -3.85	DEPT. OF NATIONAL DEFENSE MAPPING & CHARTING ESTABLISHMENT 360 LEBRETON STREET OTTAWA ON	GEN
---------------------	---------	-----------	--------------	---	-----

Generator No:	ON0046565	Status:	
SIC Code:	911110	Co Admin:	
SIC Description:	Defence Services	Choice of Contact:	
Approval Years:	2011	Phone No Admin:	
PO Box No:		Contam. Facility:	
Country:		MHSW Facility:	

Detail(s)

Waste Class:	146
Waste Class Desc:	OTHER SPECIFIED INORGANICS
Waste Class:	121

Map Key	Number of Records	Direction/ Distance (m)	Elev/Diff (m)	Site	DB
Waste Class Desc:		ALKALINE WASTES - HEAVY METALS			
Waste Class:		213			
Waste Class Desc:		PETROLEUM DISTILLATES			
Waste Class:		331			
Waste Class Desc:		WASTE COMPRESSED GASES			
Waste Class:		145			
Waste Class Desc:		PAINT/PIGMENT/COATING RESIDUES			
Waste Class:		264			
Waste Class Desc:		PHOTOPROCESSING WASTES			
Waste Class:		241			
Waste Class Desc:		HALOGENATED SOLVENTS			
Waste Class:		113			
Waste Class Desc:		ACID WASTE - OTHER METALS			
Waste Class:		211			
Waste Class Desc:		AROMATIC SOLVENTS			
Waste Class:		122			
Waste Class Desc:		ALKALINE WASTES - OTHER METALS			
Waste Class:		252			
Waste Class Desc:		WASTE OILS & LUBRICANTS			
Waste Class:		212			
Waste Class Desc:		ALIPHATIC SOLVENTS			
Waste Class:		265			
Waste Class Desc:		GRAPHIC ART WASTES			
Waste Class:		112			
Waste Class Desc:		ACID WASTE - HEAVY METALS			

151 7 of 11 **SSW/240.9** **71.9 / -3.85** **DEPT. OF NATIONAL DEFENSE
MAPPING & CHARTING ESTABLISHMENT 360
LEBRETON STREET
OTTAWA ON K1A 0E9** **GEN**

Generator No:	ON0046565	Status:	
SIC Code:	911110	Co Admin:	
SIC Description:	Defence Services	Choice of Contact:	
Approval Years:	2012	Phone No Admin:	
PO Box No:		Contam. Facility:	
Country:		MHSW Facility:	

Detail(s)

Waste Class:	241
Waste Class Desc:	HALOGENATED SOLVENTS
Waste Class:	264
Waste Class Desc:	PHOTOPROCESSING WASTES
Waste Class:	212
Waste Class Desc:	ALIPHATIC SOLVENTS
Waste Class:	112
Waste Class Desc:	ACID WASTE - HEAVY METALS

Map Key	Number of Records	Direction/ Distance (m)	Elev/Diff (m)	Site	DB
Waste Class: Waste Class Desc:		331 WASTE COMPRESSED GASES			
Waste Class: Waste Class Desc:		265 GRAPHIC ART WASTES			
Waste Class: Waste Class Desc:		211 AROMATIC SOLVENTS			
Waste Class: Waste Class Desc:		252 WASTE OILS & LUBRICANTS			
Waste Class: Waste Class Desc:		145 PAINT/PIGMENT/COATING RESIDUES			
Waste Class: Waste Class Desc:		146 OTHER SPECIFIED INORGANICS			
Waste Class: Waste Class Desc:		113 ACID WASTE - OTHER METALS			
Waste Class: Waste Class Desc:		122 ALKALINE WASTES - OTHER METALS			
Waste Class: Waste Class Desc:		121 ALKALINE WASTES - HEAVY METALS			
Waste Class: Waste Class Desc:		213 PETROLEUM DISTILLATES			

151	8 of 11	SSW/240.9	71.9 / -3.85	DEPT. OF NATIONAL DEFENSE MAPPING & CHARTING ESTABLISHMENT 360 LEBRETON STREET OTTAWA ON	GEN
---------------------	---------	-----------	--------------	---	-----

Generator No:	ON0046565	Status:	
SIC Code:	911110	Co Admin:	
SIC Description:		Choice of Contact:	
Approval Years:	2013	Phone No Admin:	
PO Box No:		Contam. Facility:	
Country:		MHSW Facility:	

Detail(s)

Waste Class: Waste Class Desc:	211 AROMATIC SOLVENTS
Waste Class: Waste Class Desc:	112 ACID WASTE - HEAVY METALS
Waste Class: Waste Class Desc:	121 ALKALINE WASTES - HEAVY METALS
Waste Class: Waste Class Desc:	212 ALIPHATIC SOLVENTS
Waste Class: Waste Class Desc:	331 WASTE COMPRESSED GASES
Waste Class: Waste Class Desc:	252 WASTE OILS & LUBRICANTS
Waste Class: Waste Class Desc:	264 PHOTOPROCESSING WASTES

Map Key	Number of Records	Direction/ Distance (m)	Elev/Diff (m)	Site	DB
Waste Class:		122			
Waste Class Desc:		ALKALINE WASTES - OTHER METALS			
Waste Class:		145			
Waste Class Desc:		PAINT/PIGMENT/COATING RESIDUES			
Waste Class:		213			
Waste Class Desc:		PETROLEUM DISTILLATES			
Waste Class:		241			
Waste Class Desc:		HALOGENATED SOLVENTS			
Waste Class:		146			
Waste Class Desc:		OTHER SPECIFIED INORGANICS			
Waste Class:		263			
Waste Class Desc:		ORGANIC LABORATORY CHEMICALS			
Waste Class:		113			
Waste Class Desc:		ACID WASTE - OTHER METALS			
Waste Class:		265			
Waste Class Desc:		GRAPHIC ART WASTES			

151	9 of 11	SSW/240.9	71.9 / -3.85	DEPT. OF NATIONAL DEFENSE MAPPING & CHARTING ESTABLISHMENT 360 LEBRETON STREET OTTAWA ON K1A 0E9	GEN
---------------------	---------	-----------	--------------	---	-----

Generator No: ON0046565
SIC Code: 911110
SIC Description: 911110
Approval Years: 2016
PO Box No:
Country: Canada

Status:
Co Admin: Paul Haight
Choice of Contact: CO_ADMIN
Phone No Admin: (819) 775-4506 Ext.
Contam. Facility: No
MHSW Facility: No

Detail(s)

Waste Class: 113
Waste Class Desc: ACID WASTE - OTHER METALS

Waste Class: 121
Waste Class Desc: ALKALINE WASTES - HEAVY METALS

Waste Class: 263
Waste Class Desc: ORGANIC LABORATORY CHEMICALS

Waste Class: 146
Waste Class Desc: OTHER SPECIFIED INORGANICS

Waste Class: 241
Waste Class Desc: HALOGENATED SOLVENTS

Waste Class: 112
Waste Class Desc: ACID WASTE - HEAVY METALS

Waste Class: 213
Waste Class Desc: PETROLEUM DISTILLATES

Waste Class: 122
Waste Class Desc: ALKALINE WASTES - OTHER METALS

Waste Class: 211

Map Key	Number of Records	Direction/ Distance (m)	Elev/Diff (m)	Site	DB
Waste Class Desc:		AROMATIC SOLVENTS			
Waste Class:		265			
Waste Class Desc:		GRAPHIC ART WASTES			
Waste Class:		331			
Waste Class Desc:		WASTE COMPRESSED GASES			
Waste Class:		145			
Waste Class Desc:		PAINT/PIGMENT/COATING RESIDUES			
Waste Class:		212			
Waste Class Desc:		ALIPHATIC SOLVENTS			
Waste Class:		264			
Waste Class Desc:		PHOTOPROCESSING WASTES			
Waste Class:		252			
Waste Class Desc:		WASTE OILS & LUBRICANTS			

151	10 of 11	SSW/240.9	71.9 / -3.85	DEPT. OF NATIONAL DEFENSE MAPPING & CHARTING ESTABLISHMENT 360 LEBRETON STREET OTTAWA ON K1A 0E9	GEN
---------------------	----------	-----------	--------------	---	-----

Generator No:	ON0046565	Status:	
SIC Code:	911110	Co Admin:	Karin Frederking
SIC Description:	911110	Choice of Contact:	CO_ADMIN
Approval Years:	2015	Phone No Admin:	(819) 775-7413 Ext.
PO Box No:		Contam. Facility:	No
Country:	Canada	MHSW Facility:	No

Detail(s)

Waste Class:	252
Waste Class Desc:	WASTE OILS & LUBRICANTS
Waste Class:	146
Waste Class Desc:	OTHER SPECIFIED INORGANICS
Waste Class:	112
Waste Class Desc:	ACID WASTE - HEAVY METALS
Waste Class:	213
Waste Class Desc:	PETROLEUM DISTILLATES
Waste Class:	241
Waste Class Desc:	HALOGENATED SOLVENTS
Waste Class:	263
Waste Class Desc:	ORGANIC LABORATORY CHEMICALS
Waste Class:	145
Waste Class Desc:	PAINT/PIGMENT/COATING RESIDUES
Waste Class:	264
Waste Class Desc:	PHOTOPROCESSING WASTES
Waste Class:	212
Waste Class Desc:	ALIPHATIC SOLVENTS
Waste Class:	121
Waste Class Desc:	ALKALINE WASTES - HEAVY METALS

Map Key	Number of Records	Direction/ Distance (m)	Elev/Diff (m)	Site	DB
Waste Class:		331			
Waste Class Desc:		WASTE COMPRESSED GASES			
Waste Class:		113			
Waste Class Desc:		ACID WASTE - OTHER METALS			
Waste Class:		122			
Waste Class Desc:		ALKALINE WASTES - OTHER METALS			
Waste Class:		265			
Waste Class Desc:		GRAPHIC ART WASTES			
Waste Class:		211			
Waste Class Desc:		AROMATIC SOLVENTS			

[151](#) 11 of 11 **SSW/240.9** **71.9 / -3.85** **DEPT. OF NATIONAL DEFENSE
MAPPING & CHARTING ESTABLISHMENT 360
LEBRETON STREET
OTTAWA ON K1A 0E9** **GEN**

Generator No:	ON0046565	Status:	
SIC Code:	911110	Co Admin:	Karin Frederking
SIC Description:	911110	Choice of Contact:	CO_ADMIN
Approval Years:	2014	Phone No Admin:	(819) 775-7413 Ext.
PO Box No:		Contam. Facility:	No
Country:	Canada	MHSW Facility:	No

Detail(s)

Waste Class:	263
Waste Class Desc:	ORGANIC LABORATORY CHEMICALS
Waste Class:	212
Waste Class Desc:	ALIPHATIC SOLVENTS
Waste Class:	122
Waste Class Desc:	ALKALINE WASTES - OTHER METALS
Waste Class:	331
Waste Class Desc:	WASTE COMPRESSED GASES
Waste Class:	113
Waste Class Desc:	ACID WASTE - OTHER METALS
Waste Class:	121
Waste Class Desc:	ALKALINE WASTES - HEAVY METALS
Waste Class:	112
Waste Class Desc:	ACID WASTE - HEAVY METALS
Waste Class:	213
Waste Class Desc:	PETROLEUM DISTILLATES
Waste Class:	265
Waste Class Desc:	GRAPHIC ART WASTES
Waste Class:	264
Waste Class Desc:	PHOTOPROCESSING WASTES
Waste Class:	146
Waste Class Desc:	OTHER SPECIFIED INORGANICS
Waste Class:	211
Waste Class Desc:	AROMATIC SOLVENTS

Map Key	Number of Records	Direction/ Distance (m)	Elev/Diff (m)	Site	DB
Waste Class:		145			
Waste Class Desc:		PAINT/PIGMENT/COATING RESIDUES			
Waste Class:		252			
Waste Class Desc:		WASTE OILS & LUBRICANTS			
Waste Class:		241			
Waste Class Desc:		HALOGENATED SOLVENTS			
152	1 of 12	NW/241.4	74.6 / -1.10	ANGELO LORELLI SERVICE CENTRE LTD 779 GLADSTONE OTTAWA ON K1R6X6	PRT
Location ID:		10943			
Type:		retail			
Expiry Date:		1996-03-31			
Capacity (L):		40800			
Licence #:		0022068001			
152	2 of 12	NW/241.4	74.6 / -1.10	ANGELO LORELLI SERVICE CENTRE LTD 779 GLADSTONE AVE OTTAWA ON K1R6X6	RST
Headcode:		1186800			
Headcode Desc:		Service Stations-Gasoline, Oil & Natural Gas			
Phone:		6132365236			
List Name:					
Description:					
152	3 of 12	NW/241.4	74.6 / -1.10	J & M REBUILDER 779 GLADSTONE AVE OTTAWA ON K1R 6X6	AUWR
Headcode:		00096400			
Headcode Desc:		AUTOMOBILE PARTS & SUPPLIES-USED & REBUILT			
Phone:					
List Name:					
Description:					
152	4 of 12	NW/241.4	74.6 / -1.10	ANGELO LORELLI SERVICE CENTRE LTD 779 GLADSTONE OTTAWA ON K1R 6X6	DTNK
<u>Delisted Expired Fuel Safety Facilities</u>					
Instance No:		9548585		Expired Date:	3/25/2000
Status:		EXPIRED		Max Hazard Rank:	
Instance ID:				Facility Location:	
Instance Type:		FS Facility		Facility Type:	
Instance Creation Dt:				Fuel Type 2:	
Instance Install Dt:				Fuel Type 3:	
Item Description:				Panam Related:	
Manufacturer:				Panam Venue Nm:	
Model:				External Identifier:	
Serial No:				Item:	
ULC Standard:				Piping Steel:	

Map Key	Number of Records	Direction/ Distance (m)	Elev/Diff (m)	Site	DB
Quantity: Unit of Measure: Overfill Prot Type: Creation Date: Next Periodic Str DT: TSSA Base Sched Cycle 2: TSSAMax Hazard Rank 1: TSSA Risk Based Periodic Yn: TSSA Volume of Directives: TSSA Periodic Exempt: TSSA Statutory Interval: TSSA Recd Insp Interva: TSSA Recd Tolerance: TSSA Program Area: TSSA Program Area 2: Description: Original Source: EXP Record Date: Up to May 2013				Piping Galvanized: Tank Single Wall St: Piping Underground: Tank Underground: Source:	

152	5 of 12	NW/241.4	74.6 / -1.10	ANGELO LORELLI SERVICE CENTRE LTD 779 GLADSTONE OTTAWA ON	DTNK
---------------------	---------	----------	--------------	---	------

Delisted Expired Fuel Safety Facilities

Instance No: 11319706 Status: EXPIRED Instance ID: 78820 Instance Type: FS Piping Instance Creation Dt: Instance Install Dt: Item Description: Manufacturer: Model: Serial No: ULC Standard: Quantity: Unit of Measure: Overfill Prot Type: Creation Date: Next Periodic Str DT: TSSA Base Sched Cycle 2: TSSAMax Hazard Rank 1: TSSA Risk Based Periodic Yn: TSSA Volume of Directives: TSSA Periodic Exempt: TSSA Statutory Interval: TSSA Recd Insp Interva: TSSA Recd Tolerance: TSSA Program Area: TSSA Program Area 2: Description: FS Piping Original Source: EXP Record Date: Up to Mar 2012	Expired Date: Max Hazard Rank: Facility Location: Facility Type: Fuel Type 2: Fuel Type 3: Panam Related: Panam Venue Nm: External Identifier: Item: Piping Steel: Piping Galvanized: Tank Single Wall St: Piping Underground: Tank Underground: Source:
---	---

152	6 of 12	NW/241.4	74.6 / -1.10	J & M REBUILDER 779 GLADSTONE AVE OTTAWA ON K1R6X6	AUWR
---------------------	---------	----------	--------------	--	------

Headcode: 00096400 Headcode Desc: AUTOMOBILE PARTS & SUPPLIES USED & REBUILT

Map Key	Number of Records	Direction/ Distance (m)	Elev/Diff (m)	Site	DB
Phone:		6132361898			
List Name:		INFO-DIRECT(TM) BUSINESS FILE			
Description:					

[152](#) 7 of 12 **NW/241.4** **74.6 / -1.10** **ANGELO LORELLI SERVICE CENTRE LTD
779 GLADSTONE OTTAWA K1R 6X6 ON CA
ON** **DTNK**

Delisted Expired Fuel Safety Facilities

Instance No:	10902887	Expired Date:	
Status:	EXPIRED	Max Hazard Rank:	NULL
Instance ID:		Facility Location:	779 GLADSTONE OTTAWA K1R 6X6 ON CA
Instance Type:		Facility Type:	FS LIQUID FUEL TANK
Instance Creation Dt:	10/2/1989	Fuel Type 2:	NULL
Instance Install Dt:	10/2/1989	Fuel Type 3:	NULL
Item Description:	FS Liquid Fuel Tank	Panam Related:	NULL
Manufacturer:	NULL	Panam Venue Nm:	NULL
Model:	NULL	External Identifier:	NULL
Serial No:	NULL	Item:	
ULC Standard:	NULL	Piping Steel:	
Quantity:	1	Piping Galvanized:	
Unit of Measure:	EA	Tank Single Wall St:	
Overfill Prot Type:	NULL	Piping Underground:	
Creation Date:	7/5/2009 1:22:01 AM	Tank Underground:	
Next Periodic Str DT:	NULL	Source:	FS Liquid Fuel Tank
TSSA Base Sched Cycle 2:	NULL		
TSSA Max Hazard Rank 1:	NULL		
TSSA Risk Based Periodic Yn:	NULL		
TSSA Volume of Directives:	NULL		
TSSA Periodic Exempt:	NULL		
TSSA Statutory Interval:	NULL		
TSSA Recd Insp Interva:	NULL		
TSSA Recd Tolerance:	NULL		
TSSA Program Area:	NULL		
TSSA Program Area 2:	NULL		
Description:	NULL		
Original Source:	EXP		
Record Date:	31-JUL-2020		

[152](#) 8 of 12 **NW/241.4** **74.6 / -1.10** **ANGELO LORELLI SERVICE CENTRE LTD
779 GLADSTONE OTTAWA K1R 6X6 ON CA
ON** **DTNK**

Delisted Expired Fuel Safety Facilities

Instance No:	11319685	Expired Date:	
Status:	EXPIRED	Max Hazard Rank:	NULL
Instance ID:		Facility Location:	779 GLADSTONE OTTAWA K1R 6X6 ON CA
Instance Type:		Facility Type:	FS LIQUID FUEL TANK
Instance Creation Dt:	10/2/1989	Fuel Type 2:	NULL
Instance Install Dt:	10/2/1989	Fuel Type 3:	NULL
Item Description:	FS Liquid Fuel Tank	Panam Related:	NULL
Manufacturer:	NULL	Panam Venue Nm:	NULL
Model:	NULL	External Identifier:	NULL
Serial No:	NULL	Item:	
ULC Standard:	NULL	Piping Steel:	
Quantity:	1	Piping Galvanized:	

Map Key	Number of Records	Direction/ Distance (m)	Elev/Diff (m)	Site	DB
Unit of Measure:	EA			Tank Single Wall St:	
Overfill Prot Type:	NULL			Piping Underground:	
Creation Date:	7/5/2009 1:24:42 AM			Tank Underground:	
Next Periodic Str DT:	NULL			Source:	FS Liquid Fuel Tank
TSSA Base Sched Cycle 2:	NULL				
TSSAMax Hazard Rank 1:	NULL				
TSSA Risk Based Periodic Yn:	NULL				
TSSA Volume of Directives:	NULL				
TSSA Periodic Exempt:	NULL				
TSSA Statutory Interval:	NULL				
TSSA Recd Insp Interva:	NULL				
TSSA Recd Tolerance:	NULL				
TSSA Program Area:	NULL				
TSSA Program Area 2:	NULL				
Description:	NULL				
Original Source:	EXP				
Record Date:	31-JUL-2020				

[152](#) 9 of 12 **NW/241.4** **74.6 / -1.10** **ANGELO LORELLI SERVICE CENTRE LTD
779 GLADSTONE OTTAWA K1R 6X6 ON CA
ON** **DTNK**

Delisted Expired Fuel Safety Facilities

Instance No:	11319660	Expired Date:	NULL
Status:	EXPIRED	Max Hazard Rank:	NULL
Instance ID:		Facility Location:	779 GLADSTONE OTTAWA K1R 6X6 ON CA
Instance Type:		Facility Type:	FS LIQUID FUEL TANK
Instance Creation Dt:	10/2/1989	Fuel Type 2:	NULL
Instance Install Dt:	10/2/1989	Fuel Type 3:	NULL
Item Description:	FS Liquid Fuel Tank	Panam Related:	NULL
Manufacturer:	NULL	Panam Venue Nm:	NULL
Model:	NULL	External Identifier:	NULL
Serial No:	NULL	Item:	
ULC Standard:	NULL	Piping Steel:	
Quantity:	1	Piping Galvanized:	
Unit of Measure:	EA	Tank Single Wall St:	
Overfill Prot Type:	NULL	Piping Underground:	
Creation Date:	7/5/2009 1:24:46 AM	Tank Underground:	
Next Periodic Str DT:	NULL	Source:	FS Liquid Fuel Tank
TSSA Base Sched Cycle 2:	NULL		
TSSAMax Hazard Rank 1:	NULL		
TSSA Risk Based Periodic Yn:	NULL		
TSSA Volume of Directives:	NULL		
TSSA Periodic Exempt:	NULL		
TSSA Statutory Interval:	NULL		
TSSA Recd Insp Interva:	NULL		
TSSA Recd Tolerance:	NULL		
TSSA Program Area:	NULL		
TSSA Program Area 2:	NULL		
Description:	NULL		
Original Source:	EXP		
Record Date:	31-JUL-2020		

[152](#) 10 of 12 **NW/241.4** **74.6 / -1.10** **ANGELO LORELLI SERVICE CENTRE LTD
779 GLADSTONE AVE OTTAWA K1R 6X6 ON CA
ON** **FST**

Instance No:	10902887	Manufacturer:	
Status:		Serial No:	
Cont Name:		Ulc Standard:	

Map Key	Number of Records	Direction/ Distance (m)	Elev/Diff (m)	Site	DB
Instance Type:				Quantity:	
Item:				Unit of Measure:	
Item Description:	FS Liquid Fuel Tank			Fuel Type:	Gasoline
Tank Type:	Liquid Fuel Single Wall UST			Fuel Type2:	NULL
Install Date:	10/2/1989			Fuel Type3:	NULL
Install Year:	1986			Piping Steel:	
Years in Service:				Piping Galvanized:	
Model:	NULL			Tanks Single Wall St:	
Description:				Piping Underground:	
Capacity:	13600			No Underground:	
Tank Material:	Steel			Panam Related:	
Corrosion Protect:	Sacrificial anode			Panam Venue:	
Overfill Protect:					
Facility Type:	FS Liquid Fuel Tank				
Parent Facility Type:					
Facility Location:					
Device Installed Location:	779 GLADSTONE AVE OTTAWA K1R 6X6 ON CA				
<u>Liquid Fuel Tank Details</u>					
Overfill Protection:					
Owner Account Name:	ANGELO LORELLI SERVICE CENTRE LTD				
Item:	FS LIQUID FUEL TANK				

152	11 of 12	NW/241.4	74.6 / -1.10	ANGELO LORELLI SERVICE CENTRE LTD 779 GLADSTONE AVE OTTAWA K1R 6X6 ON CA ON	FST
Instance No:		11319660			
Status:					
Cont Name:					
Instance Type:					
Item:					
Item Description:	FS Liquid Fuel Tank			Manufacturer:	
Tank Type:	Liquid Fuel Single Wall UST			Serial No:	
Install Date:	10/2/1989			Ulc Standard:	
Install Year:	1986			Quantity:	
Years in Service:				Unit of Measure:	
Model:	NULL			Fuel Type:	Gasoline
Description:				Fuel Type2:	NULL
Capacity:	13600			Fuel Type3:	NULL
Tank Material:	Steel			Piping Steel:	
Corrosion Protect:	Sacrificial anode			Piping Galvanized:	
Overfill Protect:				Tanks Single Wall St:	
Facility Type:	FS Liquid Fuel Tank			Piping Underground:	
Parent Facility Type:				No Underground:	
Facility Location:				Panam Related:	
Device Installed Location:	779 GLADSTONE AVE OTTAWA K1R 6X6 ON CA			Panam Venue:	
<u>Liquid Fuel Tank Details</u>					
Overfill Protection:					
Owner Account Name:	ANGELO LORELLI SERVICE CENTRE LTD				
Item:	FS LIQUID FUEL TANK				

152	12 of 12	NW/241.4	74.6 / -1.10	ANGELO LORELLI SERVICE CENTRE LTD 779 GLADSTONE AVE OTTAWA K1R 6X6 ON CA ON	FST
Instance No:		11319685			
Status:					
Cont Name:					
Instance Type:					
Manufacturer:					
Serial No:					
Ulc Standard:					
Quantity:					

Map Key	Number of Records	Direction/ Distance (m)	Elev/Diff (m)	Site	DB
Item:				Unit of Measure:	
Item Description:	FS Liquid Fuel Tank			Fuel Type:	Gasoline
Tank Type:	Liquid Fuel Single Wall UST			Fuel Type2:	NULL
Install Date:	10/2/1989			Fuel Type3:	NULL
Install Year:	1986			Piping Steel:	
Years in Service:				Piping Galvanized:	
Model:	NULL			Tanks Single Wall St:	
Description:				Piping Underground:	
Capacity:	13600			No Underground:	
Tank Material:	Steel			Panam Related:	
Corrosion Protect:	Sacrificial anode			Panam Venue:	
Overfill Protect:					
Facility Type:		FS Liquid Fuel Tank			
Parent Facility Type:					
Facility Location:					
Device Installed Location:		779 GLADSTONE AVE OTTAWA K1R 6X6 ON CA			

Liquid Fuel Tank Details

Overfill Protection:
Owner Account Name: ANGELO LORELLI SERVICE CENTRE LTD
Item: FS LIQUID FUEL TANK

153	1 of 1	NE/244.8	77.9 / 2.15	ON	BORE
Borehole ID:	613160			Inclin FLG:	No
OGF ID:	215514463			SP Status:	Initial Entry
Status:				Surv Elev:	No
Type:	Borehole			Piezometer:	No
Use:				Primary Name:	
Completion Date:				Municipality:	
Static Water Level:				Lot:	
Primary Water Use:				Township:	
Sec. Water Use:				Latitude DD:	45.407159
Total Depth m:	-999			Longitude DD:	-75.702566
Depth Ref:	Ground Surface			UTM Zone:	18
Depth Elev:				Easting:	445021
Drill Method:				Northing:	5028422
Orig Ground Elev m:	70.1			Location Accuracy:	
Elev Reliabil Note:				Accuracy:	Not Applicable
DEM Ground Elev m:	69.3				
Concession:					
Location D:					
Survey D:					
Comments:					

Borehole Geology Stratum

Geology Stratum ID:	218393955			Mat Consistency:	
Top Depth:	0			Material Moisture:	
Bottom Depth:	1.2			Material Texture:	
Material Color:				Non Geo Mat Type:	
Material 1:	Sand			Geologic Formation:	
Material 2:	Gravel			Geologic Group:	
Material 3:				Geologic Period:	
Material 4:				Depositional Gen:	
Gsc Material Description:					
Stratum Description:	SAND.				
Geology Stratum ID:	218393956			Mat Consistency:	Firm
Top Depth:	1.2			Material Moisture:	
Bottom Depth:				Material Texture:	

Map Key	Number of Records	Direction/ Distance (m)	Elev/Diff (m)	Site	DB
Material Color:	Brown			Non Geo Mat Type:	
Material 1:	Bedrock			Geologic Formation:	
Material 2:				Geologic Group:	
Material 3:				Geologic Period:	
Material 4:				Depositional Gen:	
Gsc Material Description:					
Stratum Description:	BEDROCK. CLAY. BEDROCK. BROWN,GREY,FIRM,FISSURED. CLAY. BROWN,GREY, VERY STIFF TO S **Note: Many records provided by the department have a truncated [Stratum Description] field.				

Source

Source Type:	Data Survey	Source Appl:	Spatial/Tabular
Source Orig:	Geological Survey of Canada	Source Iden:	1
Source Date:	1956-1972	Scale or Res:	Varies
Confidence:	H	Horizontal:	NAD27
Observatio:		Verticalda:	Mean Average Sea Level
Source Name:	Urban Geology Automated Information System (UGAIS)		
Source Details:	File: OTTAWA2.txt RecordID: 056680 NTS_Sheet: 31G05G		
Confiden 1:	Logged by professional. Exact and complete description of material and properties.		

Source List

Source Identifier:	1	Horizontal Datum:	NAD27
Source Type:	Data Survey	Vertical Datum:	Mean Average Sea Level
Source Date:	1956-1972	Projection Name:	Universal Transverse Mercator
Scale or Resolution:	Varies		
Source Name:	Urban Geology Automated Information System (UGAIS)		
Source Originators:	Geological Survey of Canada		

154	1 of 9	E/245.4	77.9 / 2.15	OTTAWA BOARD OF EDUCATION 605 BRONSON AVENUE OTTAWA ON K1S 4E5	NPCB
------------	---------------	----------------	--------------------	---	-------------

Company Code:	F1491
Industry:	
Site Status:	
Transaction Date:	1/29/1996
Inspection Date:	

--Details--

Label:	
Serial No.:	
PCB Type/Code:	Askarel
Location:	
Item/State:	
No. of Items:	
Manufacturer:	
Status:	Stored for Disposal
Contents:	0.00 KG

Label:	
Serial No.:	
PCB Type/Code:	Askarel
Location:	
Item/State:	
No. of Items:	
Manufacturer:	
Status:	Stored for Disposal
Contents:	2838.00 KG

Map Key	Number of Records	Direction/ Distance (m)	Elev/Diff (m)	Site	DB
154	2 of 9	E/245.4	77.9 / 2.15	OTTAWA BOARD OF EDUCATION 605 BRONSON AVENUE OTTAWA ON K1S 4E5	OPCB
Year:		1999			
Site Number:		40288A267			
Name Owner:					
Additional Site Information:					
154	3 of 9	E/245.4	77.9 / 2.15	OTTAWA BOARD OF EDUCATION 605 BRONSON AVENUE OTTAWA ON K1S 4E5	OPCB
Year:		2000			
Site Number:		40288A267			
Name Owner:					
Additional Site Information:					
154	4 of 9	E/245.4	77.9 / 2.15	OTTAWA BOARD OF EDUCATION 605 BRONSON AVENUE OTTAWA ON K1S 4E5	OPCB
Year:		2003			
Site Number:		40288A267			
Name Owner:					
Additional Site Information:					
154	5 of 9	E/245.4	77.9 / 2.15	OTTAWA BOARD OF EDUCATION 605 BRONSON AVENUE OTTAWA ON K1S 4E5	OPCB
Year:		1998			
Site Number:		40288A267			
Name Owner:					
Additional Site Information:					
--Details--					
Quantity:		4.00			
Address Site:					
Description:		Number of Drums of Ballasts with High Level PCBs (>1000 ppm)			
Quantity:		800.00			
Address Site:					
Description:		Calculated Weight (Kg) of Drums of Ballasts with High Level PCBs (>1000 ppm)			
154	6 of 9	E/245.4	77.9 / 2.15	OTTAWA BOARD OF EDUCATION 605 BRONSON AVENUE OTTAWA ON K1S 4E5	OPCB
Year:		1995			
Site Number:		40288A267			
Name Owner:					
Additional Site Information:					
--Details--					
Quantity:		4.00			
Address Site:					

Map Key	Number of Records	Direction/ Distance (m)	Elev/Diff (m)	Site	DB
Description:		Number of Drums of Ballasts with High Level PCBs (>1000 ppm)			
Quantity:		800.00			
Address Site:		Weight of Drums of Ballasts with High Level PCBs (>1000 ppm) kg			
154	7 of 9	E/245.4	77.9 / 2.15	OTTAWA BOARD OF EDUCATION 605 BRONSON AVENUE OTTAWA ON K1S 4E5	OPCB
Year:		2004			
Site Number:		40288A267			
Name Owner:					
Additional Site Information:					
154	8 of 9	E/245.4	77.9 / 2.15	OTTAWA BOARD OF EDUCATION 605 BRONSON AVENUE OTTAWA ON K1S 4E5	NPCB
Company Code:		F1335			
Industry:		UNDEFINED			
Site Status:					
Transaction Date:					
Inspection Date:					
154	9 of 9	E/245.4	77.9 / 2.15	OTTAWA BOARD OF EDUCATION 605 BRONSON AVENUE OTTAWA ON A9A 9A9	REC
ID:					
Company ID:					
Receiver No:		402-88A267			
County Out:					
Mail Addr:					
Site PO Box:					
Rec Div:					
Rec Op Div:					
Rec Op Name:					
Site Bldg:					
Facility Type:		PCB STORAGE SITE			
Approval Yrs:		1995; 1996; 1997; 1998; 1999; 2000; 2001; 2002; 2003; 2004; 2005; 2006; 2007; 2008			
<u>1995 Receiver Manifest Details</u>					
Gen Dist:		100			
Gen District Office Name:		LONDON, ONT			
Gen Region Code:		01			
Gen Region Office Name:		SOUTHWESTERN REGION			
Gen Sic:		9999			
NAICS Desc:		OTHER SERVICES			
Waste Code:		243			
Waste Class:		PCB'S			
Waste Chara:		D			
Char Desc:		PCB WASTE			
Waste Count:		1			
Qty Recvd:		600			
<u>1999 Receiver Waste Information Details</u>					

Map Key	Number of Records	Direction/ Distance (m)	Elev/Diff (m)	Site	DB
Waste Code:		243			
Waste Desc:		PCB'S			
155	1 of 1	SSW/246.8	71.6 / -4.15	550, 552, 555, 556, 558, 562, 601, 615 Booth St, and 405, 461 Rochester Street Ottawa ON	EHS
Order No:	20081204008			Nearest Intersection: Booth/Rochester/Norman/Carling/Lebreton, Elizabeth	
Status:	C			Municipality:	
Report Type:	Custom Report			Client Prov/State:	ON
Report Date:	12/15/2008			Search Radius (km):	0.25
Date Received:	12/4/2008			X:	-75.705724
Previous Site Name:				Y:	45.402667
Lot/Building Size:					
Additional Info Ordered:					
156	1 of 1	SSE/247.3	77.3 / 1.53	VIVIAN TRAPANNI 316 BELL ST OTTAWA ON	GEN
Generator No:	ON9659642			Status:	
SIC Code:	236110			Co Admin:	
SIC Description:	Residential Building Construction			Choice of Contact:	
Approval Years:	2009			Phone No Admin:	
PO Box No:				Contam. Facility:	
Country:				MHSW Facility:	
<u>Detail(s)</u>					
Waste Class:	251				
Waste Class Desc:	OIL SKIMMINGS & SLUDGES				
157	1 of 1	SSE/247.4	77.3 / 1.53	316 Bell Street South, Ottawa ON K1S 4K2	INC
Incident No:	402290			Any Health Impact:	
Incident ID:	2553958			Any Enviro Impact:	
Instance No:				Service Interrupted:	
Status Code:	Causal Analysis Complete			Was Prop Damaged:	
Attribute Category:	FS-Incident			Reside App. Type:	
Context:				Commer App. Type:	
Date of Occurrence:				Indus App. Type:	
Time of Occurrence:				Institut App. Type:	
Incident Created On:				Venting Type:	
Instance Creation Dt:				Vent Conn Mater:	
Instance Install Dt:				Vent Chimney Mater:	
Occur Insp Start Date:				Pipeline Type:	
Approx Quant Rel:	Unknown			Pipeline Involved:	
Tank Capacity:				Pipe Material:	
Fuels Occur Type:				Depth Ground Cover:	
Fuel Type Involved:				Regulator Location:	
Enforcement Policy:				Regulator Type:	
Prc Escalation Req:				Operation Pressure:	
Tank Material Type:				Liquid Prop Make:	
Tank Storage Type:				Liquid Prop Model:	
Tank Location Type:				Liquid Prop Serial No:	
Pump Flow Rate Cap:				Liquid Prop Notes:	
Task No:				Equipment Type:	
Notes:				Equipment Model:	
Drainage System:	Unknown			Serial No:	

Map Key	Number of Records	Direction/ Distance (m)	Elev/Diff (m)	Site	DB
Sub Surface Contam.: Unknown Aff Prop Use Water: No Contam. Migrated: Unknown Contact Natural Env: Unknown Incident Location: 316 Bell Street South, Ottawa - Leak Occurrence Narrative: Operation Type Involved: Item: Item Description: Device Installed Location:				Cylinder Capacity: Cylinder Cap Units: Cylinder Mat Type: Near Body of Water: No	

158	1 of 1	NNE/249.8	77.9 / 2.15	MCLEOD ST Ottawa ON	WWIS
Well ID: 7348938 Construction Date: Use 1st: Test Hole Use 2nd: Final Well Status: Abandoned-Other Water Type: Casing Material: Audit No: Z297912 Tag: Constructn Method: Elevation (m): Elevatn Reliability: Depth to Bedrock: Well Depth: Overburden/Bedrock: Pump Rate: Static Water Level: Clear/Cloudy: Municipality: OTTAWA CITY Site Info:				Flowing (Y/N): Flow Rate: Data Entry Status: Data Src: Date Received: 06-Dec-2019 00:00:00 Selected Flag: TRUE Abandonment Rec: Yes Contractor: 7148 Form Version: 7 Owner: County: OTTAWA Lot: Concession: Concession Name: Easting NAD83: Northing NAD83: Zone: UTM Reliability:	

PDF URL (Map):

Additional Detail(s) (Map)

Well Completed Date:
Year Completed:
Depth (m):
Latitude: 45.4074146325009
Longitude: -75.7030502575675
Path:

Bore Hole Information

Bore Hole ID: 1007737690 DP2BR: Spatial Status: Code OB: Code OB Desc: Open Hole: Cluster Kind: Date Completed: Remarks: Elevrc Desc: Location Source Date: Improvement Location Source: Improvement Location Method: Source Revision Comment:	Elevation: Elevrc: Zone: 18 East83: 444983.00 North83: 5028451.00 Org CS: MTM09 UTMRC: 4 UTMRC Desc: margin of error : 30 m - 100 m Location Method: wwr
---	---

Map Key	Number of Records	Direction/ Distance (m)	Elev/Diff (m)	Site	DB
<i>Supplier Comment:</i>					
<u>Overburden and Bedrock Materials Interval</u>					
Formation ID:		1008305994			
Layer:					
Color:					
General Color:					
Mat1:					
Most Common Material:					
Mat2:					
Mat2 Desc:					
Mat3:					
Mat3 Desc:					
Formation Top Depth:					
Formation End Depth:					
Formation End Depth UOM:		m			
<u>Annular Space/Abandonment Sealing Record</u>					
Plug ID:		1008306001			
Layer:		1			
Plug From:		0.0			
Plug To:		3.299999952316284			
Plug Depth UOM:		m			
<u>Method of Construction & Well Use</u>					
Method Construction ID:		1008306000			
Method Construction Code:					
Method Construction:					
Other Method Construction:					
<u>Pipe Information</u>					
Pipe ID:		1008305993			
Casing No:		0			
Comment:					
Alt Name:					
<u>Construction Record - Casing</u>					
Casing ID:		1008305997			
Layer:					
Material:					
Open Hole or Material:					
Depth From:					
Depth To:					
Casing Diameter:					
Casing Diameter UOM:		cm			
Casing Depth UOM:		m			
<u>Construction Record - Screen</u>					
Screen ID:		1008305998			
Layer:					
Slot:					
Screen Top Depth:					

Map Key	Number of Records	Direction/ Distance (m)	Elev/Diff (m)	Site	DB
---------	-------------------	----------------------------	------------------	------	----

Screen End Depth:
Screen Material:
Screen Depth UOM: m
Screen Diameter UOM: cm
Screen Diameter:

Water Details

Water ID: 1008305996
Layer: 1
Kind Code:
Kind:
Water Found Depth: 2.690000057220459
Water Found Depth UOM: m

Hole Diameter

Hole ID: 1008305995
Diameter:
Depth From:
Depth To:
Hole Depth UOM: m
Hole Diameter UOM: cm

Links

Bore Hole ID:	1007737690	Tag No:	
Depth M:		Contractor:	7148
Year Completed:		Path:	
Well Completed Dt:		Latitude:	45.4074146325009
Audit No:	Z297912	Longitude:	-75.7030502575675

159	1 of 1	SW/251.6	71.2 / -4.54	555 BOOTH ST OTTAWA ON	WWIS
---------------------	--------	----------	--------------	---------------------------	------

Well ID:	7291184	Flowing (Y/N):	
Construction Date:		Flow Rate:	
Use 1st:	Test Hole	Data Entry Status:	
Use 2nd:	Monitoring	Data Src:	
Final Well Status:	Abandoned-Other	Date Received:	28-Jul-2017 00:00:00
Water Type:		Selected Flag:	TRUE
Casing Material:		Abandonment Rec:	Yes
Audit No:	Z247741	Contractor:	7241
Tag:		Form Version:	7
Constructn Method:		Owner:	
Elevation (m):		County:	OTTAWA
Elevatn Reliabilty:		Lot:	
Depth to Bedrock:		Concession:	
Well Depth:		Concession Name:	
Overburden/Bedrock:		Easting NAD83:	
Pump Rate:		Northing NAD83:	
Static Water Level:		Zone:	
Clear/Cloudy:		UTM Reliability:	
Municipality:	OTTAWA CITY		
Site Info:			

PDF URL (Map):

Additional Detail(s) (Map)

Well Completed Date: 2017/05/26
Year Completed: 2017

Map Key	Number of Records	Direction/ Distance (m)	Elev/Diff (m)	Site	DB
Depth (m):					
Latitude:		45.4027863011674			
Longitude:		-75.7062383944538			
Path:					
<u>Bore Hole Information</u>					
Bore Hole ID:		1006676763		Elevation:	
DP2BR:				Elevrc:	
Spatial Status:				Zone: 18	
Code OB:				East83: 444729.00	
Code OB Desc:				North83: 5027939.00	
Open Hole:				Org CS: UTM83	
Cluster Kind:				UTMRC: 4	
Date Completed:		26-May-2017 00:00:00		UTMRC Desc: margin of error : 30 m - 100 m	
Remarks:				Location Method: wwr	
Elevrc Desc:					
Location Source Date:					
Improvement Location Source:					
Improvement Location Method:					
Source Revision Comment:					
Supplier Comment:					
<u>Annular Space/Abandonment Sealing Record</u>					
Plug ID:		1006815652			
Layer:		1			
Plug From:		0.0			
Plug To:		1.0			
Plug Depth UOM:		ft			
<u>Annular Space/Abandonment Sealing Record</u>					
Plug ID:		1006815653			
Layer:		2			
Plug From:		1.0			
Plug To:		2.0			
Plug Depth UOM:		ft			
<u>Annular Space/Abandonment Sealing Record</u>					
Plug ID:		1006815654			
Layer:		3			
Plug From:		2.0			
Plug To:		15.0			
Plug Depth UOM:		ft			
<u>Method of Construction & Well Use</u>					
Method Construction ID:		1006815651			
Method Construction Code:		B			
Method Construction:		Other Method			
Other Method Construction:		HAND PULL			
<u>Pipe Information</u>					
Pipe ID:		1006815643			

Map Key	Number of Records	Direction/ Distance (m)	Elev/Diff (m)	Site	DB
Casing No:		0			
Comment:					
Alt Name:					
<u>Construction Record - Casing</u>					
Casing ID:		1006815647			
Layer:		1			
Material:		5			
Open Hole or Material:		PLASTIC			
Depth From:		0.0			
Depth To:		5.0			
Casing Diameter:		2.0299999713897705			
Casing Diameter UOM:		inch			
Casing Depth UOM:		ft			
<u>Construction Record - Screen</u>					
Screen ID:		1006815648			
Layer:		1			
Slot:		10			
Screen Top Depth:		5.0			
Screen End Depth:		15.0			
Screen Material:		5			
Screen Depth UOM:		ft			
Screen Diameter UOM:		inch			
Screen Diameter:		2.375			
<u>Water Details</u>					
Water ID:		1006815646			
Layer:					
Kind Code:					
Kind:					
Water Found Depth:					
Water Found Depth UOM:		ft			
<u>Hole Diameter</u>					
Hole ID:		1006815645			
Diameter:					
Depth From:					
Depth To:					
Hole Depth UOM:		ft			
Hole Diameter UOM:		inch			
<u>Links</u>					
Bore Hole ID:		1006676763		Tag No:	
Depth M:				Contractor:	7241
Year Completed:		2017		Path:	729\7291184.pdf
Well Completed Dt:		2017/05/26		Latitude:	45.4027863011674
Audit No:		Z247741		Longitude:	-75.7062383944538
160	1 of 2	NNE/252.1	77.9 / 2.15	BERNHARDT SIGNS 591 MCLEOD ST OTTAWA ON K1R 5R2	SCT
Established:		1986			
Plant Size (ft²):		1200			
Employment:		3			

Map Key	Number of Records	Direction/ Distance (m)	Elev/Diff (m)	Site	DB
--Details--					
Description:		Sign Manufacturing			
SIC/NAICS Code:		339950			
160	2 of 2	NNE/252.1	77.9 / 2.15	BERNHARDT SIGNS INC. 591 McLeod St Ottawa ON K1R 5R2	SCT
Established:		1986			
Plant Size (ft²):		1200			
Employment:		3			
--Details--					
Description:		Sign Manufacturing			
SIC/NAICS Code:		339950			
161	1 of 1	NE/252.4	77.9 / 2.15	331 Flora St Ottawa ON K1R5S1	EHS
Order No:		20170329082		Nearest Intersection:	
Status:		C		Municipality:	
Report Type:		Standard Report		Client Prov/State: ON	
Report Date:		05-APR-17		Search Radius (km): .25	
Date Received:		29-MAR-17		X: -75.702338	
Previous Site Name:				Y: 45.40712	
Lot/Building Size:					
Additional Info Ordered:		Fire Insur. Maps and/or Site Plans; City Directory			
162	1 of 20	E/252.5	77.9 / 2.15	275 CHAMBERLAND AVE. \ OTTAWA CITY ON	SPL
Ref No:		94497		Discharger Report:	
Site No:				Material Group:	
Incident Dt:		12/15/1993		Health/Env Conseq:	
Year:				Client Type:	
Incident Cause:				Sector Type:	
Incident Event:				Agency Involved:	
Contaminant Code:				Nearest Watercourse:	
Contaminant Name:				Site Address:	
Contaminant Limit 1:				Site District Office:	
Contam Limit Freq 1:				Site Postal Code:	
Contaminant UN No 1:				Site Region:	
Environment Impact:				Site Municipality: 20101	
Nature of Impact:				Site Lot:	
Receiving Medium:		LAND		Site Conc:	
Receiving Env:				Northing:	
MOE Response:				Easting:	
Dt MOE Arvl on Scn:				Site Geo Ref Accu:	
MOE Reported Dt:		12/15/1993		Site Map Datum:	
Dt Document Closed:				SAC Action Class:	
Incident Reason:				Source Type:	
Site Name:					
Site County/District:					
Site Geo Ref Meth:					
Incident Summary:					
Contaminant Qty:					

Map Key	Number of Records	Direction/ Distance (m)	Elev/Diff (m)	Site	DB
162	2 of 20	E/252.5	77.9 / 2.15	OTTAWA BOARD OF EDUCATION OTTAWA BOARD OF EDUCATIO 275 CHAMBERLAIN ST OTTAWA ON K1S 5E6	PRT
Location ID:		10911			
Type:		retail			
Expiry Date:					
Capacity (L):		13600			
Licence #:		0001025733			
162	3 of 20	E/252.5	77.9 / 2.15	OTTAWA BOARD OF EDUCATION OTTAWA BOARD OF EDUCATIO 275 CHAMBERLAIN ST OTTAWA ON K1S 5E6	PRT
Location ID:		10911			
Type:		private			
Expiry Date:					
Capacity (L):		13638.00			
Licence #:		0001011171			
162	4 of 20	E/252.5	77.9 / 2.15	OTTAWA BOARD OF EDUCATION 275 CHAMBERLAIN AVENUE (SCHOOL MAINTENANCE BUILDING) OTTAWA ON K1S 5E6	GEN
Generator No:		ON0375200	Status:		
SIC Code:		8511	Co Admin:		
SIC Description:		ELEMT./SECON. EDUC.	Choice of Contact:		
Approval Years:		86,87,88,89,90	Phone No Admin:		
PO Box No:			Contam. Facility:		
Country:			MHSW Facility:		
<u>Detail(s)</u>					
Waste Class:		213			
Waste Class Desc:		PETROLEUM DISTILLATES			
Waste Class:		252			
Waste Class Desc:		WASTE OILS & LUBRICANTS			
162	5 of 20	E/252.5	77.9 / 2.15	OTTAWA BOARD OF EDUCATION SCHOOL MAINTENANCE BUILDING 275 CHAMBERLAIN AVENUE OTTAWA ON K1S 5E6	GEN
Generator No:		ON0375200	Status:		
SIC Code:		8511	Co Admin:		
SIC Description:		ELEMT./SECON. EDUC.	Choice of Contact:		
Approval Years:		92,93,97	Phone No Admin:		
PO Box No:			Contam. Facility:		
Country:			MHSW Facility:		
<u>Detail(s)</u>					
Waste Class:		213			
Waste Class Desc:		PETROLEUM DISTILLATES			

Map Key	Number of Records	Direction/ Distance (m)	Elev/Diff (m)	Site	DB
Waste Class:		212			
Waste Class Desc:		ALIPHATIC SOLVENTS			
Waste Class:		243			
Waste Class Desc:		PCB'S			
Waste Class:		252			
Waste Class Desc:		WASTE OILS & LUBRICANTS			

[162](#) 6 of 20 E/252.5 77.9 / 2.15 OTTAWA BOARD OF EDUCATION 29-092
275 CHAMBERLAIN AVENUE (SCHOOL
MAINTENANCE BUILDING)
OTTAWA ON K1S 5E6 GEN

Generator No: ON0375200 **Status:**
SIC Code: 8511 **Co Admin:**
SIC Description: ELEM./SECON. EDUC. **Choice of Contact:**
Approval Years: 94,95,96 **Phone No Admin:**
PO Box No: **Contam. Facility:**
Country: **MHSW Facility:**

Detail(s)

Waste Class: 212
Waste Class Desc: ALIPHATIC SOLVENTS

Waste Class: 213
Waste Class Desc: PETROLEUM DISTILLATES

Waste Class: 243
Waste Class Desc: PCB'S

Waste Class: 252
Waste Class Desc: WASTE OILS & LUBRICANTS

[162](#) 7 of 20 E/252.5 77.9 / 2.15 OTTAWA-CARLETON DISTRICT SCHOOL
BOARD
SCHOOL MAINTENANCE BUILDING 275
CHAMBERLAIN AVENUE
OTTAWA ON K1S 5E6 GEN

Generator No: ON0375200 **Status:**
SIC Code: 8511 **Co Admin:**
SIC Description: ELEM./SECON. EDUC. **Choice of Contact:**
Approval Years: 98,99,00,01,02,03,04,05,06 **Phone No Admin:**
PO Box No: **Contam. Facility:**
Country: **MHSW Facility:**

Detail(s)

Waste Class: 251
Waste Class Desc: OIL SKIMMINGS & SLUDGES

Waste Class: 112
Waste Class Desc: ACID WASTE - HEAVY METALS

Waste Class: 122
Waste Class Desc: ALKALINE WASTES - OTHER METALS

Waste Class: 145
Waste Class Desc: PAINT/PIGMENT/COATING RESIDUES

Waste Class: 148

Map Key	Number of Records	Direction/ Distance (m)	Elev/Diff (m)	Site	DB
Waste Class Desc:		INORGANIC LABORATORY CHEMICALS			
Waste Class:		221			
Waste Class Desc:		LIGHT FUELS			
Waste Class:		241			
Waste Class Desc:		HALOGENATED SOLVENTS			
Waste Class:		242			
Waste Class Desc:		HALOGENATED PESTICIDES			
Waste Class:		263			
Waste Class Desc:		ORGANIC LABORATORY CHEMICALS			
Waste Class:		264			
Waste Class Desc:		PHOTOPROCESSING WASTES			
Waste Class:		269			
Waste Class Desc:		NON-HALOGENATED PESTICIDES			
Waste Class:		331			
Waste Class Desc:		WASTE COMPRESSED GASES			
Waste Class:		212			
Waste Class Desc:		ALIPHATIC SOLVENTS			
Waste Class:		213			
Waste Class Desc:		PETROLEUM DISTILLATES			
Waste Class:		252			
Waste Class Desc:		WASTE OILS & LUBRICANTS			
Waste Class:		243			
Waste Class Desc:		PCB'S			
162	8 of 20	E/252.5	77.9 / 2.15	OTTAWA BOARD OF EDUCATION OTTAWA BOARD OF EDUCATION 275 CHAMBERLAIN ST OTTAWA ON K1S 5E6	FSTH
License Issue Date:		9/14/1990			
Tank Status:		Licensed			
Tank Status As Of:		August 2007			
Operation Type:		Private Fuel Outlet			
Facility Type:		Gasoline Station - Self Serve			
--Details--					
Status:		Active			
Year of Installation:		1989			
Corrosion Protection:					
Capacity:		13638			
Tank Fuel Type:		Liquid Fuel Single Wall UST - Gasoline			
162	9 of 20	E/252.5	77.9 / 2.15	OTTAWA BOARD OF EDUCATION OTTAWA BOARD OF EDUCATION 275 CHAMBERLAIN ST OTTAWA ON K1S 5E6	FSTH
License Issue Date:		6/4/1990			
Tank Status:		Licensed			
Tank Status As Of:		August 2007			
Operation Type:		Private Fuel Outlet			

Map Key	Number of Records	Direction/ Distance (m)	Elev/Diff (m)	Site	DB
Facility Type:		Gasoline Station - Self Serve			
--Details--					
Status:	Active				
Year of Installation:	1990				
Corrosion Protection:					
Capacity:	13600				
Tank Fuel Type:	Liquid Fuel Single Wall UST - Gasoline				
162	10 of 20	E/252.5	77.9 / 2.15	275 Chamberlain Avenue Ottawa ON K1S 5E6	EHS
Order No:	20070123017		Nearest Intersection:	Bronson Ave. and Chamberlian Ave.	
Status:	C		Municipality:		
Report Type:	CAN - Complete Report		Client Prov/State:		
Report Date:	2/1/2007		Search Radius (km):	0.25	
Date Received:	1/23/2007		X:	-75.700615	
Previous Site Name:			Y:	45.404833	
Lot/Building Size:					
Additional Info Ordered:	Fire Insur. Maps And /or Site Plans; City Directory				
162	11 of 20	E/252.5	77.9 / 2.15	Ottawa-Carleton District School Board 275 Chamberlain Avenue Ottawa ON	GEN
Generator No:	ON5896181		Status:		
SIC Code:	611110		Co Admin:		
SIC Description:	ELEMENTARY AND SECONDARY SCHOOLS		Choice of Contact:		
Approval Years:	2013		Phone No Admin:		
PO Box No:					
Country:					
<u>Detail(s)</u>					
Waste Class:	252				
Waste Class Desc:	WASTE OILS & LUBRICANTS				
Waste Class:	146				
Waste Class Desc:	OTHER SPECIFIED INORGANICS				
Waste Class:	148				
Waste Class Desc:	INORGANIC LABORATORY CHEMICALS				
Waste Class:	112				
Waste Class Desc:	ACID WASTE - HEAVY METALS				
Waste Class:	263				
Waste Class Desc:	ORGANIC LABORATORY CHEMICALS				
Waste Class:	145				
Waste Class Desc:	PAINT/PIGMENT/COATING RESIDUES				
Waste Class:	121				
Waste Class Desc:	ALKALINE WASTES - HEAVY METALS				
162	12 of 20	E/252.5	77.9 / 2.15	OTTAWA BOARD OF EDUCATION OTTAWA BOARD OF EDUCATION 275 CHAMBERLAIN ST OTTAWA ON K1S 5E6	FSTH

Map Key	Number of Records	Direction/ Distance (m)	Elev/Diff (m)	Site	DB
License Issue Date: 9/14/1990 Tank Status: Licensed Tank Status As Of: December 2008 Operation Type: Private Fuel Outlet Facility Type: Gasoline Station - Self Serve					
--Details-- Status: Active Year of Installation: 1989 Corrosion Protection: Capacity: 13638 Tank Fuel Type: Liquid Fuel Single Wall UST - Gasoline					
162	13 of 20	E/252.5	77.9 / 2.15	OTTAWA BOARD OF EDUCATION OTTAWA BOARD OF EDUCATION 275 CHAMBERLAIN ST OTTAWA ON K1S 5E6	FSTH
License Issue Date: 6/4/1990 Tank Status: Licensed Tank Status As Of: December 2008 Operation Type: Private Fuel Outlet Facility Type: Gasoline Station - Self Serve					
--Details-- Status: Active Year of Installation: 1990 Corrosion Protection: Capacity: 13600 Tank Fuel Type: Liquid Fuel Single Wall UST - Gasoline					
162	14 of 20	E/252.5	77.9 / 2.15	Ottawa-Carleton District School Board 275 Chamberlain Avenue Ottawa ON K1S 5E6	GEN
Generator No: ON5896181 SIC Code: 611110 SIC Description: Elementary and Secondary Schools Approval Years: 07,08 PO Box No: Country:		Status: Co Admin: Choice of Contact: Phone No Admin: Contam. Facility: MHSW Facility:			
<u>Detail(s)</u>					
Waste Class: 145					
Waste Class Desc: PAINT/PIGMENT/COATING RESIDUES					
Waste Class: 112					
Waste Class Desc: ACID WASTE - HEAVY METALS					
Waste Class: 121					
Waste Class Desc: ALKALINE WASTES - HEAVY METALS					
Waste Class: 148					
Waste Class Desc: INORGANIC LABORATORY CHEMICALS					
Waste Class: 252					
Waste Class Desc: WASTE OILS & LUBRICANTS					

Map Key	Number of Records	Direction/ Distance (m)	Elev/Diff (m)	Site	DB
Waste Class:		263			
Waste Class Desc:		ORGANIC LABORATORY CHEMICALS			

[162](#) 15 of 20 *E/252.5* 77.9 / 2.15 **Ottawa-Carleton District School Board
275 Chamberlain Avenue
Ottawa ON K1S 5E6** **GEN**

Generator No:	ON5896181	Status:	
SIC Code:	611110	Co Admin:	
SIC Description:	Elementary and Secondary Schools	Choice of Contact:	
Approval Years:	2009	Phone No Admin:	
PO Box No:		Contam. Facility:	
Country:		MHSW Facility:	

Detail(s)

Waste Class:	112
Waste Class Desc:	ACID WASTE - HEAVY METALS
Waste Class:	148
Waste Class Desc:	INORGANIC LABORATORY CHEMICALS
Waste Class:	252
Waste Class Desc:	WASTE OILS & LUBRICANTS
Waste Class:	263
Waste Class Desc:	ORGANIC LABORATORY CHEMICALS
Waste Class:	121
Waste Class Desc:	ALKALINE WASTES - HEAVY METALS
Waste Class:	145
Waste Class Desc:	PAINT/PIGMENT/COATING RESIDUES
Waste Class:	146
Waste Class Desc:	OTHER SPECIFIED INORGANICS

[162](#) 16 of 20 *E/252.5* 77.9 / 2.15 **Ottawa-Carleton District School Board
275 Chamberlain Avenue
Ottawa ON K1S 5E6** **GEN**

Generator No:	ON5896181	Status:	
SIC Code:	611110	Co Admin:	
SIC Description:	Elementary and Secondary Schools	Choice of Contact:	
Approval Years:	2010	Phone No Admin:	
PO Box No:		Contam. Facility:	
Country:		MHSW Facility:	

Detail(s)

Waste Class:	263
Waste Class Desc:	ORGANIC LABORATORY CHEMICALS
Waste Class:	252
Waste Class Desc:	WASTE OILS & LUBRICANTS
Waste Class:	145
Waste Class Desc:	PAINT/PIGMENT/COATING RESIDUES
Waste Class:	146
Waste Class Desc:	OTHER SPECIFIED INORGANICS
Waste Class:	121

Map Key	Number of Records	Direction/ Distance (m)	Elev/Diff (m)	Site	DB
Waste Class Desc:		ALKALINE WASTES - HEAVY METALS			
Waste Class:		112			
Waste Class Desc:		ACID WASTE - HEAVY METALS			
Waste Class:		148			
Waste Class Desc:		INORGANIC LABORATORY CHEMICALS			
162	17 of 20	E/252.5	77.9 / 2.15	Ottawa-Carleton District School Board 275 Chamberlain Avenue Ottawa ON K1S 5E6	GEN
Generator No:		ON5896181		Status:	
SIC Code:		611110		Co Admin:	
SIC Description:		Elementary and Secondary Schools		Choice of Contact:	
Approval Years:		2011		Phone No Admin:	
PO Box No:				Contam. Facility:	
Country:				MHSW Facility:	
<u>Detail(s)</u>					
Waste Class:		252			
Waste Class Desc:		WASTE OILS & LUBRICANTS			
Waste Class:		112			
Waste Class Desc:		ACID WASTE - HEAVY METALS			
Waste Class:		145			
Waste Class Desc:		PAINT/PIGMENT/COATING RESIDUES			
Waste Class:		146			
Waste Class Desc:		OTHER SPECIFIED INORGANICS			
Waste Class:		121			
Waste Class Desc:		ALKALINE WASTES - HEAVY METALS			
Waste Class:		148			
Waste Class Desc:		INORGANIC LABORATORY CHEMICALS			
Waste Class:		263			
Waste Class Desc:		ORGANIC LABORATORY CHEMICALS			
162	18 of 20	E/252.5	77.9 / 2.15	OTTAWA BOARD OF EDUCATION OTTAWA BOARD OF EDUCATION 275 CHAMBERLAIN ST OTTAWA K1S 5E6 ON CA ON	FST
Instance No:		10902139		Manufacturer:	
Status:				Serial No:	
Cont Name:				Ulc Standard:	
Instance Type:		FS Liquid Fuel Tank		Quantity:	
Item:				Unit of Measure:	
Item Description:		FS Liquid Fuel Tank		Fuel Type: Gasoline	
Tank Type:		Single Wall UST		Fuel Type2: NULL	
Install Date:		1/9/1990		Fuel Type3: NULL	
Install Year:		1989		Piping Steel:	
Years in Service:				Piping Galvanized:	
Model:		NULL		Tanks Single Wall St:	
Description:				Piping Underground:	
Capacity:		13638		No Underground:	
Tank Material:		Steel		Panam Related:	
Corrosion Protect:		Sacrificial anode		Panam Venue:	

Map Key	Number of Records	Direction/ Distance (m)	Elev/Diff (m)	Site	DB
Overfill Protect:					
Facility Type:		FS Liquid Fuel Tank			
Parent Facility Type:		Fuels Safety Private Fuel Outlet - Self Serve			
Facility Location:		275 CHAMBERLAIN ST OTTAWA K1S 5E6 ON CA			
Device Installed Location:		275 CHAMBERLAIN ST OTTAWA K1S 5E6 ON CA			
Liquid Fuel Tank Details					
Overfill Protection:					
Owner Account Name:		OTTAWA BOARD OF EDUCATION OTTAWA BOARD OF EDUCATION			
Item:		FS LIQUID FUEL TANK			

162	19 of 20	E/252.5	77.9 / 2.15	OTTAWA BOARD OF EDUCATION OTTAWA BOARD OF EDUCATION 275 CHAMBERLAIN ST OTTAWA K1S 5E6 ON CA ON	FST
Instance No:		10902167		Manufacturer:	
Status:				Serial No:	
Cont Name:				Ulc Standard:	
Instance Type:		FS Liquid Fuel Tank		Quantity:	
Item:				Unit of Measure:	
Item Description:		FS Liquid Fuel Tank		Fuel Type: Gasoline	
Tank Type:		Single Wall UST		Fuel Type2: NULL	
Install Date:		5/24/1990		Fuel Type3: NULL	
Install Year:		1990		Piping Steel:	
Years in Service:				Piping Galvanized:	
Model:		NULL		Tanks Single Wall St:	
Description:				Piping Underground:	
Capacity:		13600		No Underground:	
Tank Material:		Steel		Panam Related:	
Corrosion Protect:		Impressed Current		Panam Venue:	
Overfill Protect:					
Facility Type:		FS Liquid Fuel Tank			
Parent Facility Type:		Fuels Safety Private Fuel Outlet - Self Serve			
Facility Location:		275 CHAMBERLAIN ST OTTAWA K1S 5E6 ON CA			
Device Installed Location:		275 CHAMBERLAIN ST OTTAWA K1S 5E6 ON CA			
Liquid Fuel Tank Details					
Overfill Protection:					
Owner Account Name:		OTTAWA BOARD OF EDUCATION OTTAWA BOARD OF EDUCATION			
Item:		FS LIQUID FUEL TANK			

162	20 of 20	E/252.5	77.9 / 2.15	Ottawa-Carleton District School Board 275 Chamberlain Avenue Ottawa ON K1S 5E6	GEN
Generator No:		ON5896181		Status:	
SIC Code:		611110		Co Admin:	
SIC Description:		Elementary and Secondary Schools		Choice of Contact:	
Approval Years:		2012		Phone No Admin:	
PO Box No:				Contam. Facility:	
Country:				MHSW Facility:	
Detail(s)					
Waste Class:		121			
Waste Class Desc:		ALKALINE WASTES - HEAVY METALS			
Waste Class:		145			

Map Key	Number of Records	Direction/ Distance (m)	Elev/Diff (m)	Site	DB
Waste Class Desc:		PAINT/PIGMENT/COATING RESIDUES			
Waste Class:		252			
Waste Class Desc:		WASTE OILS & LUBRICANTS			
Waste Class:		146			
Waste Class Desc:		OTHER SPECIFIED INORGANICS			
Waste Class:		263			
Waste Class Desc:		ORGANIC LABORATORY CHEMICALS			
Waste Class:		112			
Waste Class Desc:		ACID WASTE - HEAVY METALS			
Waste Class:		148			
Waste Class Desc:		INORGANIC LABORATORY CHEMICALS			

163	1 of 1	E/254.9	77.9 / 2.15	ON	BORE
Borehole ID:	847487			Inclin FLG:	No
OGF ID:	215589145			SP Status:	Initial Entry
Status:	Decommissioned			Surv Elev:	No
Type:	Borehole			Piezometer:	No
Use:	Geotechnical/Geological Investigation			Primary Name:	
Completion Date:	17-AUG-1961			Municipality:	
Static Water Level:				Lot:	LOT F
Primary Water Use:				Township:	NEPEAN
Sec. Water Use:				Latitude DD:	45.405213
Total Depth m:	2.4			Longitude DD:	-75.700978
Depth Ref:	Ground Surface			UTM Zone:	18
Depth Elev:				Easting:	445143
Drill Method:	Power auger			Northing:	5028205
Orig Ground Elev m:	68.7			Location Accuracy:	
Elev Reliabil Note:				Accuracy:	Within 10 metres
DEM Ground Elev m:	76				
Concession:	BROKEN FRONT C				
Location D:					
Survey D:					
Comments:					

Borehole Geology Stratum

Geology Stratum ID:	6557713			Mat Consistency:	
Top Depth:	.9			Material Moisture:	
Bottom Depth:	2.4			Material Texture:	Fine
Material Color:				Non Geo Mat Type:	
Material 1:	Sand			Geologic Formation:	
Material 2:	Silt			Geologic Group:	
Material 3:				Geologic Period:	
Material 4:				Depositional Gen:	
Gsc Material Description:					
Stratum Description:	SILTY FINE SAND **Note: Many records provided by the department have a truncated [Stratum Description] field.				

Geology Stratum ID:	6557712			Mat Consistency:	
Top Depth:	0			Material Moisture:	
Bottom Depth:	.9			Material Texture:	
Material Color:				Non Geo Mat Type:	
Material 1:	Fill			Geologic Formation:	
Material 2:	Fine Sand			Geologic Group:	
Material 3:	Gravel			Geologic Period:	
Material 4:	Cinders			Depositional Gen:	
Gsc Material Description:					
Stratum Description:	FILL FINE SAND WITH GRAVEL AND CINDERS **Note: Many records provided by the department have a				

Map Key	Number of Records	Direction/ Distance (m)	Elev/Diff (m)	Site	DB
truncated [Stratum Description] field.					
164	1 of 2	NW/254.9	76.0 / 0.24	ROBERT NORMAN 132 BELL ST N,,OTTAWA,ON,K1R 7C9,CA ON	PINC
Incident Id: Incident No: 1890798 Incident Reported Dt: 6/21/2016 Type: FS-Pipeline Incident Status Code: Tank Status: Pipeline Damage Reason Est Task No: Spills Action Centre: Fuel Type: Fuel Occurrence Tp: Date of Occurrence: Occurrence Start Dt: Depth: Customer Acct Name: ROBERT NORMAN Incident Address: 132 BELL ST N,,OTTAWA,ON,K1R 7C9,CA Operation Type: Pipeline Type: Regulator Type: Summary: Reported By: Affiliation: Occurrence Desc: Damage Reason: Notes:		Pipe Material: Fuel Category: Health Impact: Environment Impact: Property Damage: Service Interrupt: Enforce Policy: Public Relation: Pipeline System: PSIG: Attribute Category: Regulator Location: Method Details:			
164	2 of 2	NW/254.9	76.0 / 0.24	132 Bell Street North Ottawa ON	SPL
Ref No: 4021-AB5Q7X Site No: NA Incident Dt: 2016/06/21 Year: Incident Cause: Incident Event: Leak/Break Contaminant Code: 35 Contaminant Name: METHANE GAS, COMPRESSED (NATURAL GAS) Contaminant Limit 1: Contam Limit Freq 1: Contaminant UN No 1: Environment Impact: Nature of Impact: Receiving Medium: Receiving Env: Air MOE Response: No Dt MOE Arvl on Scn: MOE Reported Dt: 2016/06/21 Dt Document Closed: 2016/08/10 Incident Reason: Operator/Human Error Site Name: Private Residence<UNOFFICIAL> Site County/District: Site Geo Ref Meth: Incident Summary: TSSA- 1/2" Plastic Service Line Strike, Made Safe- Hamilton Contaminant Qty: 0 other - see incident description		Discharger Report: Material Group: Health/Env Conseq: Client Type: Sector Type: Miscellaneous Industrial Agency Involved: Nearest Watercourse: Site Address: 132 Bell Street North Site District Office: Site Postal Code: Site Region: Site Municipality: Ottawa Site Lot: Site Conc: Northing: Easting: Site Geo Ref Accu: Site Map Datum: SAC Action Class: TSSA - Fuel Safety Branch - Hydrocarbon Fuel Release/Spill Source Type:			

Map Key	Number of Records	Direction/ Distance (m)	Elev/Diff (m)	Site	DB
165	1 of 1	NNE/258.1	77.9 / 2.15	473 Bronson Ave Ottawa ON K1R 6J7	EHS
Order No:	20070716029			Nearest Intersection:	
Status:	C			Municipality:	
Report Type:	CAN - Complete Report			Client Prov/State:	
Report Date:	7/25/2007			Search Radius (km):	0.25
Date Received:	7/16/2007			X:	-75.703194
Previous Site Name:				Y:	45.407562
Lot/Building Size:					
Additional Info Ordered:					

Map Key	Number of Records	Direction/ Distance (m)	Elev/Diff (m)	Site	DB
166	1 of 1	E/258.2	77.9 / 2.15	ON	WWIS
Well ID:	7332201			Flowing (Y/N):	
Construction Date:				Flow Rate:	
Use 1st:				Data Entry Status:	Yes
Use 2nd:				Data Src:	
Final Well Status:				Date Received:	25-Feb-2019 00:00:00
Water Type:				Selected Flag:	TRUE
Casing Material:				Abandonment Rec:	
Audit No:	C01880			Contractor:	7148
Tag:				Form Version:	6
Constructn Method:				Owner:	
Elevation (m):				County:	OTTAWA
Elevatn Reliabilty:				Lot:	
Depth to Bedrock:				Concession:	
Well Depth:				Concession Name:	
Overburden/Bedrock:				Easting NAD83:	
Pump Rate:				Northing NAD83:	
Static Water Level:				Zone:	
Clear/Cloudy:				UTM Reliability:	
Municipality:	OTTAWA CITY				
Site Info:					

PDF URL (Map):

Additional Detail(s) (Map)

Well Completed Date: 2018/12/06
Year Completed: 2018
Depth (m):
Latitude: 45.4045292373993
Longitude: -75.7009316281402
Path:

Bore Hole Information

Bore Hole ID: 1007549441
DP2BR:
Spatial Status:
Code OB:
Code OB Desc:
Open Hole:
Cluster Kind:
Date Completed: 06-Dec-2018 00:00:00
Remarks:
Elevrc Desc:
Location Source Date:
Improvement Location Source:

Elevation:
Elevrc:
Zone: 18
East83: 445146.00
North83: 5028129.00
Org CS: UTM83
UTMRC: 4
UTMRC Desc: margin of error : 30 m - 100 m
Location Method: wwr

Map Key	Number of Records	Direction/ Distance (m)	Elev/Diff (m)	Site	DB
<i>Improvement Location Method:</i>					
<i>Source Revision Comment:</i>					
<i>Supplier Comment:</i>					
Links					
Bore Hole ID:	1007549441			Tag No:	
Depth M:				Contractor:	7148
Year Completed:	2018			Path:	
Well Completed Dt:	2018/12/06			Latitude:	45.4045292373993
Audit No:	C01880			Longitude:	-75.7009316281402

167	1 of 1	NNW/263.9	76.9 / 1.18	211 ARTHUR STREET OTTAWA ON	HINC
External File Num:	FS INC 0902-00748				
Fuel Occurrence Type:	Pipeline Strike				
Date of Occurrence:	2/9/2009				
Fuel Type Involved:	Natural Gas				
Status Desc:	Completed - No Action Required				
Job Type Desc:	Incident/Near-Miss Occurrence (FS)				
Oper. Type Involved:	Construction Site (pipeline strike)				
Service Interruptions:	No				
Property Damage:	No				
Fuel Life Cycle Stage:	Transmission, Distribution and Transportation				
Root Cause:					
Reported Details:					
Fuel Category:	Gaseous Fuel				
Occurrence Type:	Incident				
Affiliation:	Industry Stakeholder (Licensee/Registration/Certificate Holder, Facility Owner, etc.)				
County Name:	Ottawa				
Approx. Quant. Rel:					
Nearby body of water:					
Enter Drainage Syst.:					
Approx. Quant. Unit:					
Environmental Impact:					

168	1 of 1	E/264.6	77.9 / 2.15	458 Catherine Street Ottawa ON K1R 5T7	EHS
Order No:	22031800239		Nearest Intersection:		
Status:	C		Municipality:		
Report Type:	Custom Report		Client Prov/State: ON		
Report Date:	21-MAR-22		Search Radius (km): .25		
Date Received:	18-MAR-22		X: -75.70095857		
Previous Site Name:			Y: 45.40554658		
Lot/Building Size:					
Additional Info Ordered:					

169	1 of 1	ESE/265.1	77.9 / 2.15	Enbridge Gas Distribution Inc. 349 Chamberlain Street Ottawa ON	SPL
Ref No:	2388-87SVGGM		Discharger Report:		
Site No:			Material Group:		
Incident Dt:			Health/Env Conseq:		
Year:			Client Type:		
Incident Cause:	Pipe Or Hose Leak		Sector Type: Pipeline		
Incident Event:			Agency Involved:		
Contaminant Code:	35		Nearest Watercourse:		
Contaminant Name:	NATURAL GAS (METHANE)		Site Address:		

Map Key	Number of Records	Direction/ Distance (m)	Elev/Diff (m)	Site	DB
Contaminant Limit 1: Contam Limit Freq 1: Contaminant UN No 1: Environment Impact: Confirmed Nature of Impact: Air Pollution Receiving Medium: Receiving Env: MOE Response: Referral to others Dt MOE Arvl on Scn: MOE Reported Dt: 7/28/2010 Dt Document Closed: 9/18/2010 Incident Reason: Negligence (Apparent) - Caused by lack of diligence Site Name: Residence<UNOFFICIAL> Site County/District: Site Geo Ref Meth: Incident Summary: TSSA - 0.5" service damage by homeowner w/evac Contaminant Qty: 0 other - see incident description				Site District Office: Site Postal Code: Site Region: Site Municipality: Site Lot: Site Conc: Northing: Easting: Site Geo Ref Accu: Site Map Datum: SAC Action Class: TSSA - Fuel Safety Branch Source Type:	

170	1 of 1	ESE/267.8	77.9 / 2.15	644 Bronson Ave. Ottawa ON	EHS
Order No: 20170206022 Status: C Report Type: RSC Report (Urban) Report Date: 10-FEB-17 Date Received: 06-FEB-17 Previous Site Name: Lot/Building Size: Additional Info Ordered: Fire Insur. Maps and/or Site Plans; Aerial Photos				Nearest Intersection: Municipality: Client Prov/State: ON Search Radius (km): .3 X: -75.701472 Y: 45.403405	

171	1 of 1	NNE/268.1	77.9 / 2.15	ON	BORE
Borehole ID: 613165 OGF ID: 215514468 Status: Type: Borehole Use: Completion Date: SEP-1933 Static Water Level: Primary Water Use: Sec. Water Use: Total Depth m: -999 Depth Ref: Ground Surface Depth Elev: Drill Method: Orig Ground Elev m: 71.6 Elev Reliabil Note: DEM Ground Elev m: 68.8 Concession: Location D: Survey D: Comments:				Inclin FLG: No SP Status: Initial Entry Surv Elev: No Piezometer: No Primary Name: Municipality: Lot: Township: Latitude DD: 45.407605 Longitude DD: -75.703082 UTM Zone: 18 Easting: 444981 Northing: 5028472 Location Accuracy: Accuracy: Not Applicable	
<u>Borehole Geology Stratum</u>					
Geology Stratum ID: 218393975 Top Depth: 1.2 Bottom Depth: Material Color: Grey				Mat Consistency: Hard Material Moisture: Material Texture: Non Geo Mat Type:	

Map Key	Number of Records	Direction/ Distance (m)	Elev/Diff (m)	Site	DB
Material 1: Material 2: Material 3: Material 4: Gsc Material Description: Stratum Description:	Bedrock			Geologic Formation: Geologic Group: Geologic Period: Depositional Gen:	
Geology Stratum ID: Top Depth: Bottom Depth: Material Color: Material 1: Material 2: Material 3: Material 4: Gsc Material Description: Stratum Description:	218393974 0 1.2 Sand Gravel			Mat Consistency: Material Moisture: Material Texture: Non Geo Mat Type: Geologic Formation: Geologic Group: Geologic Period: Depositional Gen:	
BEDROCK. IAL. CLAY. GREY,HARD. CLAY. GREY,VERY SOFT. FF. SILT. SOFT. CLAY. GREY,ST **Note: Many records provided by the department have a truncated [Stratum Description] field.					
Source					
Source Type: Source Orig: Source Date: Confidence: Observatio: Source Name: Source Details: Confiden 1:	Data Survey Geological Survey of Canada 1956-1972 H Urban Geology Automated Information System (UGAIS) File: OTTAWA2.txt RecordID: 056730 NTS_Sheet: 31G05G Logged by professional. Exact and complete description of material and properties.			Source Appl: Source Iden: Scale or Res: Horizontal: Verticalda:	Spatial/Tabular 1 Varies NAD27 Mean Average Sea Level
Source List					
Source Identifier: Source Type: Source Date: Scale or Resolution: Source Name: Source Originators:	1 Data Survey 1956-1972 Varies Urban Geology Automated Information System (UGAIS) Geological Survey of Canada			Horizontal Datum: Vertical Datum: Projection Name:	NAD27 Mean Average Sea Level Universal Transverse Mercator
172	1 of 1	SW/268.1	70.9 / -4.82	555 BOOTH ST OTTAWA ON	WWIS
Well ID: Construction Date: Use 1st: Use 2nd: Final Well Status: Water Type: Casing Material: Audit No: Tag: Constructn Method: Elevation (m): Elevatn Reliabilty: Depth to Bedrock: Well Depth: Overburden/Bedrock: Pump Rate: Static Water Level: Clear/Cloudy: Municipality: Site Info:	7291183 Test Hole Monitoring Abandoned-Other Z247743 NEPEAN TOWNSHIP			Flowing (Y/N): Flow Rate: Data Entry Status: Data Src: Date Received: Selected Flag: Abandonment Rec: Contractor: Form Version: Owner: County: Lot: Concession: Concession Name: Easting NAD83: Northing NAD83: Zone: UTM Reliability:	28-Jul-2017 00:00:00 TRUE Yes 7241 7 OTTAWA

Map Key	Number of Records	Direction/ Distance (m)	Elev/Diff (m)	Site	DB
PDF URL (Map):					
<u>Additional Detail(s) (Map)</u>					
Well Completed Date:		2017/05/26			
Year Completed:		2017			
Depth (m):					
Latitude:		45.402703952485			
Longitude:		-75.7064545897739			
Path:					
<u>Bore Hole Information</u>					
Bore Hole ID:	1006676760			Elevation:	
DP2BR:				Elevrc:	
Spatial Status:				Zone:	18
Code OB:				East83:	444712.00
Code OB Desc:				North83:	5027930.00
Open Hole:				Org CS:	UTM83
Cluster Kind:				UTMRC:	4
Date Completed:	26-May-2017 00:00:00			UTMRC Desc:	margin of error : 30 m - 100 m
Remarks:				Location Method:	wwr
Elevrc Desc:					
Location Source Date:					
Improvement Location Source:					
Improvement Location Method:					
Source Revision Comment:					
Supplier Comment:					
<u>Annular Space/Abandonment Sealing Record</u>					
Plug ID:	1006815640				
Layer:	1				
Plug From:	0.0				
Plug To:	1.0				
Plug Depth UOM:	ft				
<u>Annular Space/Abandonment Sealing Record</u>					
Plug ID:	1006815641				
Layer:	2				
Plug From:	1.0				
Plug To:	2.0				
Plug Depth UOM:	ft				
<u>Annular Space/Abandonment Sealing Record</u>					
Plug ID:	1006815642				
Layer:	3				
Plug From:	2.0				
Plug To:	20.0				
Plug Depth UOM:	ft				
<u>Method of Construction & Well Use</u>					
Method Construction ID:	1006815639				
Method Construction Code:	B				

Map Key	Number of Records	Direction/ Distance (m)	Elev/Diff (m)	Site	DB
Method Construction:		Other Method			
Other Method Construction:		HANDPULL			
<u>Pipe Information</u>					
Pipe ID:		1006815631			
Casing No:		0			
Comment:					
Alt Name:					
<u>Construction Record - Casing</u>					
Casing ID:		1006815635			
Layer:		1			
Material:		5			
Open Hole or Material:		PLASTIC			
Depth From:		0.0			
Depth To:		10.0			
Casing Diameter:		1.659999966621399			
Casing Diameter UOM:		inch			
Casing Depth UOM:		ft			
<u>Construction Record - Screen</u>					
Screen ID:		1006815636			
Layer:		1			
Slot:		10			
Screen Top Depth:		10.0			
Screen End Depth:		20.0			
Screen Material:		5			
Screen Depth UOM:		ft			
Screen Diameter UOM:		inch			
Screen Diameter:		1.899999976158142			
<u>Water Details</u>					
Water ID:		1006815634			
Layer:					
Kind Code:					
Kind:					
Water Found Depth:					
Water Found Depth UOM:		ft			
<u>Hole Diameter</u>					
Hole ID:		1006815633			
Diameter:					
Depth From:					
Depth To:					
Hole Depth UOM:		ft			
Hole Diameter UOM:		inch			
<u>Links</u>					
Bore Hole ID:		1006676760		Tag No:	
Depth M:				Contractor:	
Year Completed:		2017		7241	
Well Completed Dt:		2017/05/26		Path:	
Audit No:		Z247743		729\7291183.pdf	
				Latitude:	
				45.402703952485	
				Longitude:	
				-75.7064545897739	

Map Key	Number of Records	Direction/ Distance (m)	Elev/Diff (m)	Site	DB
173	1 of 24	ESE/269.7	77.9 / 2.15	KEN WILLIAMS ESSO 644 BRONSON AV OTTAWA ON K1S4E9	PRT
Location ID: Type: Expiry Date: Capacity (L): Licence #:		10886 retail 1996-02-28 113650 0050684001			
173	2 of 24	ESE/269.7	77.9 / 2.15	WILLIAMS ESSO 644 BRONSON AVE OTTAWA ON K1S4E9	RST
Headcode: Headcode Desc: Phone: List Name: Description:		1186800 Service Stations-Gasoline, Oil & Natural Gas 6132364146			
173	3 of 24	ESE/269.7	77.9 / 2.15	KEN WILLIAMS ESSO 644 BRONSON AV OTTAWA ON K1S 4E9	DTNK
<u>Delisted Expired Fuel Safety Facilities</u>					
Instance No: Status: Instance ID: Instance Type: Instance Creation Dt: Instance Install Dt: Item Description: Manufacturer: Model: Serial No: ULC Standard: Quantity: Unit of Measure: Overfill Prot Type: Creation Date: Next Periodic Str DT: TSSA Base Sched Cycle 2: TSSA Max Hazard Rank 1: TSSA Risk Based Periodic Yn: TSSA Volume of Directives: TSSA Periodic Exempt: TSSA Statutory Interval: TSSA Recd Insp Interva: TSSA Recd Tolerance: TSSA Program Area: TSSA Program Area 2: Description: Original Source: Record Date:		9701825 EXPIRED FS Facility		Expired Date: Max Hazard Rank: Facility Location: Facility Type: Fuel Type 2: Fuel Type 3: Panam Related: Panam Venue Nm: External Identifier: Item: Piping Steel: Piping Galvanized: Tank Single Wall St: Piping Underground: Tank Underground: Source:	
				9/28/2002	
173	4 of 24	ESE/269.7	77.9 / 2.15	KEN WILLIAMS ESSO 644 BRONSON AV OTTAWA ON	DTNK

Map Key	Number of Records	Direction/ Distance (m)	Elev/Diff (m)	Site	DB
<u>Delisted Expired Fuel Safety Facilities</u>					
Instance No:	10901568			Expired Date:	
Status:	EXPIRED			Max Hazard Rank:	
Instance ID:	50751			Facility Location:	
Instance Type:	FS Piping			Facility Type:	
Instance Creation Dt:				Fuel Type 2:	
Instance Install Dt:				Fuel Type 3:	
Item Description:				Panam Related:	
Manufacturer:				Panam Venue Nm:	
Model:				External Identifier:	
Serial No:				Item:	
ULC Standard:				Piping Steel:	
Quantity:				Piping Galvanized:	
Unit of Measure:				Tank Single Wall St:	
Overfill Prot Type:				Piping Underground:	
Creation Date:				Tank Underground:	
Next Periodic Str DT:				Source:	
TSSA Base Sched Cycle 2:					
TSSAMax Hazard Rank 1:					
TSSA Risk Based Periodic Yn:					
TSSA Volume of Directives:					
TSSA Periodic Exempt:					
TSSA Statutory Interval:					
TSSA Recd Insp Interva:					
TSSA Recd Tolerance:					
TSSA Program Area:					
TSSA Program Area 2:					
Description:		FS Piping			
Original Source:		EXP			
Record Date:		Up to Mar 2012			

173	5 of 24	ESE/269.7	77.9 / 2.15	KEN WILLIAMS ESSO 644 BRONSON AV OTTAWA ON	DTNK
---------------------	---------	-----------	-------------	--	------

Delisted Expired Fuel Safety Facilities

Instance No:	10901538			Expired Date:	
Status:	EXPIRED			Max Hazard Rank:	
Instance ID:	51131			Facility Location:	
Instance Type:	FS Piping			Facility Type:	
Instance Creation Dt:				Fuel Type 2:	
Instance Install Dt:				Fuel Type 3:	
Item Description:				Panam Related:	
Manufacturer:				Panam Venue Nm:	
Model:				External Identifier:	
Serial No:				Item:	
ULC Standard:				Piping Steel:	
Quantity:				Piping Galvanized:	
Unit of Measure:				Tank Single Wall St:	
Overfill Prot Type:				Piping Underground:	
Creation Date:				Tank Underground:	
Next Periodic Str DT:				Source:	
TSSA Base Sched Cycle 2:					
TSSAMax Hazard Rank 1:					
TSSA Risk Based Periodic Yn:					
TSSA Volume of Directives:					

Map Key	Number of Records	Direction/ Distance (m)	Elev/Diff (m)	Site	DB
TSSA Periodic Exempt: TSSA Statutory Interval: TSSA Recd Insp Interva: TSSA Recd Tolerance: TSSA Program Area: TSSA Program Area 2: Description: FS Piping Original Source: EXP Record Date: Up to Mar 2012					
173	6 of 24	ESE/269.7	77.9 / 2.15	KEN WILLIAMS ESSO 644 BRONSON AV OTTAWA ON	DTNK

Delisted Expired Fuel Safety Facilities

Instance No:	10901553	Expired Date:	
Status:	EXPIRED	Max Hazard Rank:	
Instance ID:	51386	Facility Location:	
Instance Type:	FS Piping	Facility Type:	
Instance Creation Dt:		Fuel Type 2:	
Instance Install Dt:		Fuel Type 3:	
Item Description:		Panam Related:	
Manufacturer:		Panam Venue Nm:	
Model:		External Identifier:	
Serial No:		Item:	
ULC Standard:		Piping Steel:	
Quantity:		Piping Galvanized:	
Unit of Measure:		Tank Single Wall St:	
Overfill Prot Type:		Piping Underground:	
Creation Date:		Tank Underground:	
Next Periodic Str DT:		Source:	
TSSA Base Sched Cycle 2:			
TSSAMax Hazard Rank 1:			
TSSA Risk Based Periodic Yn:			
TSSA Volume of Directives:			
TSSA Periodic Exempt:			
TSSA Statutory Interval:			
TSSA Recd Insp Interva:			
TSSA Recd Tolerance:			
TSSA Program Area:			
TSSA Program Area 2:			
Description:	FS Piping		
Original Source:	EXP		
Record Date:	Up to Mar 2012		

173	7 of 24	ESE/269.7	77.9 / 2.15	Imperial Oil 644 Bronson Avenue Ottawa ON	GEN
Generator No:	ON8999238	Status:			
SIC Code:	447190	Co Admin:			
SIC Description:	Other Gasoline Stations	Choice of Contact:			
Approval Years:	2009	Phone No Admin:			
PO Box No:		Contam. Facility:			
Country:		MHSW Facility:			

Detail(s)

Waste Class:	221
Waste Class Desc:	LIGHT FUELS

Map Key	Number of Records	Direction/ Distance (m)	Elev/Diff (m)	Site	DB
Waste Class:		252			
Waste Class Desc:		WASTE OILS & LUBRICANTS			
173	8 of 24	ESE/269.7	77.9 / 2.15	Imperial Oil 644 Bronson Avenue Ottawa ON	GEN
Generator No:		ON8999238		Status:	
SIC Code:		447190		Co Admin:	
SIC Description:		Other Gasoline Stations		Choice of Contact:	
Approval Years:		2010		Phone No Admin:	
PO Box No:				Contam. Facility:	
Country:				MHSW Facility:	
<u>Detail(s)</u>					
Waste Class:		221			
Waste Class Desc:		LIGHT FUELS			
Waste Class:		252			
Waste Class Desc:		WASTE OILS & LUBRICANTS			
173	9 of 24	ESE/269.7	77.9 / 2.15	Imperial Oil 644 Bronson Avenue Ottawa ON	GEN
Generator No:		ON8999238		Status:	
SIC Code:		447190		Co Admin:	
SIC Description:		Other Gasoline Stations		Choice of Contact:	
Approval Years:		2011		Phone No Admin:	
PO Box No:				Contam. Facility:	
Country:				MHSW Facility:	
<u>Detail(s)</u>					
Waste Class:		252			
Waste Class Desc:		WASTE OILS & LUBRICANTS			
Waste Class:		221			
Waste Class Desc:		LIGHT FUELS			
173	10 of 24	ESE/269.7	77.9 / 2.15	Imperial Oil 644 Bronson Avenue Ottawa ON	GEN
Generator No:		ON8999238		Status:	
SIC Code:		447190		Co Admin:	
SIC Description:				Choice of Contact:	
Approval Years:		2013		Phone No Admin:	
PO Box No:				Contam. Facility:	
Country:				MHSW Facility:	
<u>Detail(s)</u>					
Waste Class:		251			
Waste Class Desc:		OIL SKIMMINGS & SLUDGES			
Waste Class:		252			
Waste Class Desc:		WASTE OILS & LUBRICANTS			

Map Key	Number of Records	Direction/ Distance (m)	Elev/Diff (m)	Site	DB
Waste Class:		221			
Waste Class Desc:		LIGHT FUELS			

[173](#) 11 of 24 ESE/269.7 77.9 / 2.15 KEN WILLIAMS ESSO 644 BRONSON AV OTTAWA K1S 4E9 ON CA ON DTNK

Delisted Expired Fuel Safety Facilities

Instance No:	10901529	Expired Date:	
Status:	EXPIRED	Max Hazard Rank:	NULL
Instance ID:		Facility Location:	644 BRONSON AV OTTAWA K1S 4E9 ON CA
Instance Type:		Facility Type:	FS LIQUID FUEL TANK
Instance Creation Dt:	7/19/2000 8:15:15 PM	Fuel Type 2:	NULL
Instance Install Dt:	9/27/2002	Fuel Type 3:	NULL
Item Description:	FS Liquid Fuel Tank	Panam Related:	NULL
Manufacturer:	NULL	Panam Venue Nm:	NULL
Model:	NULL	External Identifier:	NULL
Serial No:	NULL	Item:	
ULC Standard:	NULL	Piping Steel:	
Quantity:	1	Piping Galvanized:	
Unit of Measure:	EA	Tank Single Wall St:	
Overfill Prot Type:	NULL	Piping Underground:	
Creation Date:	7/5/2009 1:22:04 AM	Tank Underground:	
Next Periodic Str DT:	NULL	Source:	FS Liquid Fuel Tank
TSSA Base Sched Cycle 2:	NULL		
TSSAMax Hazard Rank 1:	NULL		
TSSA Risk Based Periodic Yn:	NULL		
TSSA Volume of Directives:	NULL		
TSSA Periodic Exempt:	NULL		
TSSA Statutory Interval:	NULL		
TSSA Recd Insp Interva:	NULL		
TSSA Recd Tolerance:	NULL		
TSSA Program Area:	NULL		
TSSA Program Area 2:	NULL		
Description:	REMOVED MARCH 7 & 8/02		
Original Source:	EXP		
Record Date:	31-JUL-2020		

[173](#) 12 of 24 ESE/269.7 77.9 / 2.15 KEN WILLIAMS ESSO 644 BRONSON AV OTTAWA K1S 4E9 ON CA ON DTNK

Delisted Expired Fuel Safety Facilities

Instance No:	10901562	Expired Date:	
Status:	EXPIRED	Max Hazard Rank:	NULL
Instance ID:		Facility Location:	644 BRONSON AV OTTAWA K1S 4E9 ON CA
Instance Type:		Facility Type:	FS LIQUID FUEL TANK
Instance Creation Dt:	7/19/2000 8:15:15 PM	Fuel Type 2:	NULL
Instance Install Dt:	9/27/2002	Fuel Type 3:	NULL
Item Description:	FS Liquid Fuel Tank	Panam Related:	NULL
Manufacturer:	NULL	Panam Venue Nm:	NULL
Model:	NULL	External Identifier:	NULL
Serial No:	NULL	Item:	
ULC Standard:	NULL	Piping Steel:	
Quantity:	1	Piping Galvanized:	
Unit of Measure:	EA	Tank Single Wall St:	
Overfill Prot Type:	NULL	Piping Underground:	

Map Key	Number of Records	Direction/ Distance (m)	Elev/Diff (m)	Site	DB
Creation Date:		7/5/2009 1:22:05 AM		Tank Underground:	
Next Periodic Str DT:		NULL		Source:	FS Liquid Fuel Tank
TSSA Base Sched Cycle 2:		NULL			
TSSAMax Hazard Rank 1:		NULL			
TSSA Risk Based Periodic Yn:		NULL			
TSSA Volume of Directives:		NULL			
TSSA Periodic Exempt:		NULL			
TSSA Statutory Interval:		NULL			
TSSA Recd Insp Interva:		NULL			
TSSA Recd Tolerance:		NULL			
TSSA Program Area:		NULL			
TSSA Program Area 2:		NULL			
Description:		REMOVED MARCH 7 & 8/02			
Original Source:		EXP			
Record Date:		31-JUL-2020			

[173](#) 13 of 24 *ESE/269.7* 77.9 / 2.15 **KEN WILLIAMS ESSO**
644 BRONSON AV OTTAWA K1S 4E9 ON CA
ON **DTNK**

Delisted Expired Fuel Safety Facilities

Instance No:	10901546	Expired Date:	NULL
Status:	EXPIRED	Max Hazard Rank:	NULL
Instance ID:		Facility Location:	644 BRONSON AV OTTAWA K1S 4E9 ON CA
Instance Type:		Facility Type:	FS LIQUID FUEL TANK
Instance Creation Dt:	7/19/2000 8:15:15 PM	Fuel Type 2:	NULL
Instance Install Dt:	9/27/2002	Fuel Type 3:	NULL
Item Description:	FS Liquid Fuel Tank	Panam Related:	NULL
Manufacturer:	NULL	Panam Venue Nm:	NULL
Model:	NULL	External Identifier:	NULL
Serial No:	NULL	Item:	
ULC Standard:	NULL	Piping Steel:	
Quantity:	1	Piping Galvanized:	
Unit of Measure:	EA	Tank Single Wall St:	
Overfill Prot Type:	NULL	Piping Underground:	
Creation Date:	7/5/2009 1:22:06 AM	Tank Underground:	
Next Periodic Str DT:	NULL	Source:	FS Liquid Fuel Tank
TSSA Base Sched Cycle 2:	NULL		
TSSAMax Hazard Rank 1:	NULL		
TSSA Risk Based Periodic Yn:	NULL		
TSSA Volume of Directives:	NULL		
TSSA Periodic Exempt:	NULL		
TSSA Statutory Interval:	NULL		
TSSA Recd Insp Interva:	NULL		
TSSA Recd Tolerance:	NULL		
TSSA Program Area:	NULL		
TSSA Program Area 2:	NULL		
Description:	REMOVED MARCH 7 & 8/02		
Original Source:	EXP		
Record Date:	31-JUL-2020		

[173](#) 14 of 24 *ESE/269.7* 77.9 / 2.15 **Imperial Oil**
644 Bronson Avenue
Ottawa ON K1S 4E9 **GEN**

Generator No:	ON8999238	Status:	
SIC Code:	447190	Co Admin:	JESSICA J SNELGROVE
SIC Description:	447190	Choice of Contact:	CO_OFFICIAL
Approval Years:	2016	Phone No Admin:	587-476-5087 Ext.
PO Box No:		Contam. Facility:	Yes

Map Key	Number of Records	Direction/ Distance (m)	Elev/Diff (m)	Site	DB
Country: Canada				MHSW Facility: No	
<u>Detail(s)</u>					
Waste Class: 221					
Waste Class Desc: LIGHT FUELS					
Waste Class: 251					
Waste Class Desc: OIL SKIMMINGS & SLUDGES					
Waste Class: 252					
Waste Class Desc: WASTE OILS & LUBRICANTS					
173	15 of 24	ESE/269.7	77.9 / 2.15	Imperial Oil 644 Bronson Avenue Ottawa ON K1S 4E9	GEN
Generator No: ON8999238				Status:	
SIC Code: 447190				Co Admin: Nicole Bradley	
SIC Description: 447190				Choice of Contact: CO_ADMIN	
Approval Years: 2015				Phone No Admin: 519-652-0099 Ext.4301	
PO Box No:				Contam. Facility: Yes	
Country: Canada				MHSW Facility: No	
<u>Detail(s)</u>					
Waste Class: 251					
Waste Class Desc: OIL SKIMMINGS & SLUDGES					
Waste Class: 252					
Waste Class Desc: WASTE OILS & LUBRICANTS					
Waste Class: 221					
Waste Class Desc: LIGHT FUELS					
173	16 of 24	ESE/269.7	77.9 / 2.15	Imperial Oil 644 Bronson Avenue Ottawa ON K1S 4E9	GEN
Generator No: ON8999238				Status:	
SIC Code: 447190				Co Admin: Eric Kelly	
SIC Description: 447190				Choice of Contact: CO_ADMIN	
Approval Years: 2014				Phone No Admin: 613-226-2456 Ext.333	
PO Box No:				Contam. Facility: Yes	
Country: Canada				MHSW Facility: No	
<u>Detail(s)</u>					
Waste Class: 252					
Waste Class Desc: WASTE OILS & LUBRICANTS					
Waste Class: 251					
Waste Class Desc: OIL SKIMMINGS & SLUDGES					
Waste Class: 221					
Waste Class Desc: LIGHT FUELS					
173	17 of 24	ESE/269.7	77.9 / 2.15	Imperial Oil 644 Bronson Avenue Ottawa ON K1S 4E9	GEN

Map Key	Number of Records	Direction/ Distance (m)	Elev/Diff (m)	Site	DB
---------	-------------------	-------------------------	---------------	------	----

Generator No: ON8999238
SIC Code:
SIC Description:
Approval Years: As of Dec 2018
PO Box No:
Country: Canada
Status: Registered
Co Admin:
Choice of Contact:
Phone No Admin:
Contam. Facility:
MHSW Facility:

Detail(s)

Waste Class: 221 I
Waste Class Desc: Light fuels
Waste Class: 221 L
Waste Class Desc: Light fuels
Waste Class: 251 L
Waste Class Desc: Waste oils/sludges (petroleum based)
Waste Class: 252 L
Waste Class Desc: Waste crankcase oils and lubricants

[173](#) 18 of 24 **ESE/269.7** **77.9 / 2.15** **Imperial Oil**
644 Bronson Avenue
Ottawa ON K1S 4E9 **GEN**

Generator No: ON8999238
SIC Code:
SIC Description:
Approval Years: As of Apr 2020
PO Box No:
Country: Canada
Status: Registered
Co Admin:
Choice of Contact:
Phone No Admin:
Contam. Facility:
MHSW Facility:

Detail(s)

Waste Class: 221 I
Waste Class Desc: Light fuels
Waste Class: 221 L
Waste Class Desc: Light fuels
Waste Class: 252 L
Waste Class Desc: Waste crankcase oils and lubricants
Waste Class: 251 L
Waste Class Desc: Waste oils/sludges (petroleum based)

[173](#) 19 of 24 **ESE/269.7** **77.9 / 2.15** **KEN WILLIAMS ESSO**
644 BRONSON AV OTTAWA K1S 4E9 ON CA
ON **FST**

Instance No: 10901546
Status:
Cont Name:
Instance Type:
Item:
Item Description: FS Liquid Fuel Tank
Tank Type: Liquid Fuel Single Wall UST
Install Date: 9/27/2002
Install Year: 1983
Years in Service:
Model: NULL
Description:
Capacity: 45460
Manufacturer:
Serial No:
Ulc Standard:
Quantity:
Unit of Measure:
Fuel Type: Gasoline
Fuel Type2: NULL
Fuel Type3: NULL
Piping Steel:
Piping Galvanized:
Tanks Single Wall St:
Piping Underground:
No Underground:

Map Key	Number of Records	Direction/ Distance (m)	Elev/Diff (m)	Site	DB
Tank Material: Fiberglass (FRP) Corrosion Protect: Fiberglass Overfill Protect: Facility Type: FS Liquid Fuel Tank Parent Facility Type: Facility Location: Device Installed Location: 644 BRONSON AV OTTAWA K1S 4E9 ON CA				Panam Related: Panam Venue:	
<u>Liquid Fuel Tank Details</u>					
Overfill Protection: Owner Account Name: KEN WILLIAMS ESSO Item: FS LIQUID FUEL TANK					
173	20 of 24	ESE/269.7	77.9 / 2.15	KEN WILLIAMS ESSO 644 BRONSON AV OTTAWA K1S 4E9 ON CA ON	FST
Instance No: 10901529 Status: Cont Name: Instance Type: Item: Item Description: FS Liquid Fuel Tank Tank Type: Liquid Fuel Single Wall UST Install Date: 9/27/2002 Install Year: 1983 Years in Service: Model: NULL Description: Capacity: 22730 Tank Material: Fiberglass (FRP) Corrosion Protect: Fiberglass Overfill Protect: Facility Type: FS Liquid Fuel Tank Parent Facility Type: Facility Location: Device Installed Location: 644 BRONSON AV OTTAWA K1S 4E9 ON CA				Manufacturer: Serial No: Ulc Standard: Quantity: Unit of Measure: Fuel Type: Gasoline Fuel Type2: NULL Fuel Type3: NULL Piping Steel: Piping Galvanized: Tanks Single Wall St: Piping Underground: No Underground: Panam Related: Panam Venue:	
<u>Liquid Fuel Tank Details</u>					
Overfill Protection: Owner Account Name: KEN WILLIAMS ESSO Item: FS LIQUID FUEL TANK					

173	21 of 24	ESE/269.7	77.9 / 2.15	KEN WILLIAMS ESSO 644 BRONSON AV OTTAWA K1S 4E9 ON CA ON	FST
Instance No: 10901562 Status: Cont Name: Instance Type: Item: Item Description: FS Liquid Fuel Tank Tank Type: Liquid Fuel Single Wall UST Install Date: 9/27/2002 Install Year: 1983 Years in Service: Model: NULL Description: Capacity: 45460 Tank Material: Fiberglass (FRP)				Manufacturer: Serial No: Ulc Standard: Quantity: Unit of Measure: Fuel Type: Gasoline Fuel Type2: NULL Fuel Type3: NULL Piping Steel: Piping Galvanized: Tanks Single Wall St: Piping Underground: No Underground: Panam Related:	

Map Key	Number of Records	Direction/ Distance (m)	Elev/Diff (m)	Site	DB
Corrosion Protect:	Fiberglass			Panam Venue:	
Overfill Protect:					
Facility Type:	FS Liquid Fuel Tank				
Parent Facility Type:					
Facility Location:					
Device Installed Location:	644 BRONSON AV OTTAWA K1S 4E9 ON CA				
<u>Liquid Fuel Tank Details</u>					
Overfill Protection:					
Owner Account Name:	KEN WILLIAMS ESSO				
Item:	FS LIQUID FUEL TANK				

173	22 of 24	ESE/269.7	77.9 / 2.15	Imperial Oil 644 Bronson Avenue Ottawa ON K1S 4E9	GEN
Generator No:	ON3458598			Status:	Registered
SIC Code:				Co Admin:	
SIC Description:				Choice of Contact:	
Approval Years:	As of Jul 2020			Phone No Admin:	
PO Box No:				Contam. Facility:	
Country:	Canada			MHSW Facility:	
<u>Detail(s)</u>					
Waste Class:	221 I				
Waste Class Desc:	Light fuels				

173	23 of 24	ESE/269.7	77.9 / 2.15	Imperial Oil 644 Bronson Avenue Ottawa ON K1S 4E9	GEN
Generator No:	ON3458598			Status:	Registered
SIC Code:				Co Admin:	
SIC Description:				Choice of Contact:	
Approval Years:	As of Nov 2021			Phone No Admin:	
PO Box No:				Contam. Facility:	
Country:	Canada			MHSW Facility:	
<u>Detail(s)</u>					
Waste Class:	252 L				
Waste Class Desc:	Waste crankcase oils and lubricants				
Waste Class:	251 L				
Waste Class Desc:	Waste oils/sludges (petroleum based)				
Waste Class:	221 I				
Waste Class Desc:	Light fuels				
Waste Class:	221 L				
Waste Class Desc:	Light fuels				

173	24 of 24	ESE/269.7	77.9 / 2.15	Imperial Oil 644 Bronson Avenue Ottawa ON K1S 4E9	GEN
Generator No:	ON3458598			Status:	Registered
SIC Code:				Co Admin:	
SIC Description:				Choice of Contact:	

Map Key	Number of Records	Direction/ Distance (m)	Elev/Diff (m)	Site	DB
Approval Years:	As of Apr 2022			Phone No Admin:	
PO Box No:				Contam. Facility:	
Country:	Canada			MHSW Facility:	
<u>Detail(s)</u>					
Waste Class:	221 I				
Waste Class Desc:	LIGHT FUELS				
Waste Class:	251 L				
Waste Class Desc:	OIL SKIMMINGS & SLUDGES				
Waste Class:	221 L				
Waste Class Desc:	LIGHT FUELS				
Waste Class:	252 L				
Waste Class Desc:	WASTE OILS & LUBRICANTS				

174	1 of 18	ESE/270.9	77.9 / 2.15	DRUMMOND FUELS (OTTAWA) LTD. O/A DRUMMOND'S GAS 635 BRONSON AVE OTTAWA K1S 4E7 ON CA ON	FST
Instance No:	10901446			Manufacturer:	
Status:				Serial No:	
Cont Name:				Ulc Standard:	
Instance Type:	FS Liquid Fuel Tank			Quantity:	
Item:				Unit of Measure:	
Item Description:	FS Liquid Fuel Tank			Fuel Type:	Gasoline
Tank Type:	Single Wall UST			Fuel Type2:	NULL
Install Date:	5/28/2009			Fuel Type3:	NULL
Install Year:	1990			Piping Steel:	
Years in Service:				Piping Galvanized:	
Model:	NULL			Tanks Single Wall St:	
Description:				Piping Underground:	
Capacity:	22700			No Underground:	
Tank Material:	Steel			Panam Related:	
Corrosion Protect:	Sacrificial anode			Panam Venue:	
Overfill Protect:					
Facility Type:	FS Liquid Fuel Tank				
Parent Facility Type:	FS Gasoline Station - Self Serve				
Facility Location:					
Device Installed Location:	635 BRONSON AVE OTTAWA K1S 4E7 ON CA				

Liquid Fuel Tank Details

Overfill Protection:	
Owner Account Name:	DRUMMOND FUELS (OTTAWA) LTD. O/A DRUMMOND'S GAS
Item:	FS LIQUID FUEL TANK

174	2 of 18	ESE/270.9	77.9 / 2.15	DRUMMOND FUELS (OTTAWA) LTD. O/A DRUMMOND'S GAS 635 BRONSON AVE OTTAWA K1S 4E7 ON CA ON	FST
Instance No:	10901490			Manufacturer:	
Status:				Serial No:	
Cont Name:				Ulc Standard:	
Instance Type:	FS Liquid Fuel Tank			Quantity:	
Item:				Unit of Measure:	
Item Description:	FS Liquid Fuel Tank			Fuel Type:	Gasoline
Tank Type:	Single Wall UST			Fuel Type2:	NULL
Install Date:	5/28/2009			Fuel Type3:	NULL

Map Key	Number of Records	Direction/ Distance (m)	Elev/Diff (m)	Site	DB
Install Year:	1990			Piping Steel:	
Years in Service:				Piping Galvanized:	
Model:	NULL			Tanks Single Wall St:	
Description:				Piping Underground:	
Capacity:	22700			No Underground:	
Tank Material:	Steel			Panam Related:	
Corrosion Protect:	Sacrificial anode			Panam Venue:	
Overfill Protect:					
Facility Type:		FS Liquid Fuel Tank			
Parent Facility Type:		FS Gasoline Station - Self Serve			
Facility Location:					
Device Installed Location:		635 BRONSON AVE OTTAWA K1S 4E7 ON CA			

Liquid Fuel Tank Details

Overfill Protection:
Owner Account Name: DRUMMOND FUELS (OTTAWA) LTD. O/A DRUMMOND'S GAS
Item: FS LIQUID FUEL TANK

174	3 of 18	ESE/270.9	77.9 / 2.15	DRUMMOND FUELS (OTTAWA) LTD. O/A DRUMMOND'S GAS 635 BRONSON AVE OTTAWA K1S 4E7 ON CA ON	FST
Instance No:	10901430			Manufacturer:	
Status:				Serial No:	
Cont Name:				Ulc Standard:	
Instance Type:	FS Liquid Fuel Tank			Quantity:	
Item:				Unit of Measure:	
Item Description:	FS Liquid Fuel Tank			Fuel Type:	Diesel
Tank Type:	Single Wall UST			Fuel Type2:	NULL
Install Date:	5/28/2009			Fuel Type3:	NULL
Install Year:	1993			Piping Steel:	
Years in Service:				Piping Galvanized:	
Model:	NULL			Tanks Single Wall St:	
Description:				Piping Underground:	
Capacity:	13600			No Underground:	
Tank Material:	Steel			Panam Related:	
Corrosion Protect:	Sacrificial anode			Panam Venue:	
Overfill Protect:					
Facility Type:		FS Liquid Fuel Tank			
Parent Facility Type:		FS Gasoline Station - Self Serve			
Facility Location:					
Device Installed Location:		635 BRONSON AVE OTTAWA K1S 4E7 ON CA			

Liquid Fuel Tank Details

Overfill Protection:
Owner Account Name: DRUMMOND FUELS (OTTAWA) LTD. O/A DRUMMOND'S GAS
Item: FS LIQUID FUEL TANK

174	4 of 18	ESE/270.9	77.9 / 2.15	DRUMMOND FUELS (OTTAWA) LTD. O/A DRUMMOND'S GAS 635 BRONSON AVE OTTAWA K1S 4E7 ON CA ON	FST
Instance No:	10901461			Manufacturer:	
Status:				Serial No:	
Cont Name:				Ulc Standard:	
Instance Type:	FS Liquid Fuel Tank			Quantity:	
Item:				Unit of Measure:	
Item Description:	FS Liquid Fuel Tank			Fuel Type:	Gasoline
Tank Type:	Single Wall UST			Fuel Type2:	NULL

Map Key	Number of Records	Direction/ Distance (m)	Elev/Diff (m)	Site	DB
Install Date:	5/28/2009			Fuel Type3: NULL	
Install Year:	1990			Piping Steel:	
Years in Service:				Piping Galvanized:	
Model:	NULL			Tanks Single Wall St:	
Description:				Piping Underground:	
Capacity:	22700			No Underground:	
Tank Material:	Steel			Panam Related:	
Corrosion Protect:	Sacrificial anode			Panam Venue:	
Overfill Protect:					
Facility Type:		FS Liquid Fuel Tank			
Parent Facility Type:		FS Gasoline Station - Self Serve			
Facility Location:					
Device Installed Location:		635 BRONSON AVE OTTAWA K1S 4E7 ON CA			

Liquid Fuel Tank Details

Overfill Protection:
Owner Account Name: DRUMMOND FUELS (OTTAWA) LTD. O/A DRUMMOND'S GAS
Item: FS LIQUID FUEL TANK

[174](#) 5 of 18 **ESE/270.9** **77.9 / 2.15** **DRUMMOND FUELS (OTTAWA) LTD. O/A DRUMMOND'S GAS** **FST**
635 BRONSON AVE OTTAWA K1S 4E7 ON CA
ON

Instance No:	10901413			Manufacturer:	
Status:				Serial No:	
Cont Name:				Ulc Standard:	
Instance Type:	FS Liquid Fuel Tank			Quantity:	
Item:				Unit of Measure:	
Item Description:	FS Liquid Fuel Tank			Fuel Type:	Gasoline
Tank Type:	Single Wall UST			Fuel Type2:	NULL
Install Date:	5/28/2009			Fuel Type3:	NULL
Install Year:	1993			Piping Steel:	
Years in Service:				Piping Galvanized:	
Model:	NULL			Tanks Single Wall St:	
Description:				Piping Underground:	
Capacity:	22700			No Underground:	
Tank Material:	Steel			Panam Related:	
Corrosion Protect:	Sacrificial anode			Panam Venue:	
Overfill Protect:					
Facility Type:		FS Liquid Fuel Tank			
Parent Facility Type:		FS Gasoline Station - Self Serve			
Facility Location:					
Device Installed Location:		635 BRONSON AVE OTTAWA K1S 4E7 ON CA			

Liquid Fuel Tank Details

Overfill Protection:
Owner Account Name: DRUMMOND FUELS (OTTAWA) LTD. O/A DRUMMOND'S GAS
Item: FS LIQUID FUEL TANK

[174](#) 6 of 18 **ESE/270.9** **77.9 / 2.15** **DRUMMOND FUELS (OTTAWA) LTD. O/A DRUMMOND'S GAS** **FST**
635 BRONSON AVE OTTAWA K1S 4E7 ON CA
ON

Instance No:	10901505			Manufacturer:	
Status:				Serial No:	
Cont Name:				Ulc Standard:	
Instance Type:	FS Liquid Fuel Tank			Quantity:	
Item:				Unit of Measure:	
Item Description:	FS Liquid Fuel Tank			Fuel Type:	Diesel

Map Key	Number of Records	Direction/ Distance (m)	Elev/Diff (m)	Site	DB
Tank Type:	Single Wall UST			Fuel Type2:	NULL
Install Date:	5/28/2009			Fuel Type3:	NULL
Install Year:	1993			Piping Steel:	
Years in Service:				Piping Galvanized:	
Model:	NULL			Tanks Single Wall St:	
Description:				Piping Underground:	
Capacity:	22700			No Underground:	
Tank Material:	Steel			Panam Related:	
Corrosion Protect:	Sacrificial anode			Panam Venue:	
Overfill Protect:					
Facility Type:	FS Liquid Fuel Tank				
Parent Facility Type:	FS Gasoline Station - Self Serve				
Facility Location:					
Device Installed Location:	635 BRONSON AVE OTTAWA K1S 4E7 ON CA				

Liquid Fuel Tank Details

Overfill Protection:
Owner Account Name: DRUMMOND FUELS (OTTAWA) LTD. O/A DRUMMOND'S GAS
Item: FS LIQUID FUEL TANK

174	7 of 18	ESE/270.9	77.9 / 2.15	DRUMMOND FUELS (OTTAWA) LTD. O/A DRUMMOND'S GAS 635 BRONSON AVE OTTAWA K1S 4E7 ON CA ON	FST
Instance No:	64744610			Manufacturer:	
Status:				Serial No:	
Cont Name:				Ulc Standard:	
Instance Type:	FS Liquid Fuel Tank			Quantity:	
Item:				Unit of Measure:	
Item Description:	FS Liquid Fuel Tank			Fuel Type:	Gasoline
Tank Type:	Double Wall UST			Fuel Type2:	NULL
Install Date:	10/13/2016 1:05:08 PM			Fuel Type3:	NULL
Install Year:	2016			Piping Steel:	
Years in Service:				Piping Galvanized:	
Model:	NULL			Tanks Single Wall St:	
Description:				Piping Underground:	
Capacity:	100000			No Underground:	
Tank Material:	Fiberglass (FRP)			Panam Related:	
Corrosion Protect:	Fiberglass			Panam Venue:	
Overfill Protect:					
Facility Type:	FS Liquid Fuel Tank				
Parent Facility Type:	FS Gasoline Station - Self Serve				
Facility Location:					
Device Installed Location:	635 BRONSON AVE OTTAWA K1S 4E7 ON CA				

Liquid Fuel Tank Details

Overfill Protection:
Owner Account Name: DRUMMOND FUELS (OTTAWA) LTD. O/A DRUMMOND'S GAS
Item: FS LIQUID FUEL TANK

174	8 of 18	ESE/270.9	77.9 / 2.15	DRUMMOND FUELS (OTTAWA) LTD. O/A DRUMMOND'S GAS 635 BRONSON AVE OTTAWA K1S 4E7 ON CA ON	FST
Instance No:	64744611			Manufacturer:	
Status:				Serial No:	
Cont Name:				Ulc Standard:	
Instance Type:	FS Liquid Fuel Tank			Quantity:	
Item:				Unit of Measure:	

Map Key	Number of Records	Direction/ Distance (m)	Elev/Diff (m)	Site	DB
Item Description: FS Liquid Fuel Tank Tank Type: Double Wall UST Install Date: 10/13/2016 1:05:08 PM Install Year: 2016 Years in Service: Model: NULL Description: Capacity: 50000 Tank Material: Fiberglass (FRP) Corrosion Protect: Fiberglass Overfill Protect: Facility Type: FS Liquid Fuel Tank Parent Facility Type: FS Gasoline Station - Self Serve Facility Location: Device Installed Location: 635 BRONSON AVE OTTAWA K1S 4E7 ON CA					
Fuel Type: Gasoline Fuel Type2: Diesel Fuel Type3: NULL Piping Steel: Piping Galvanized: Tanks Single Wall St: Piping Underground: No Underground: Panam Related: Panam Venue:					
Liquid Fuel Tank Details					
Overfill Protection: Owner Account Name: DRUMMOND FUELS (OTTAWA) LTD. O/A DRUMMOND'S GAS Item: FS LIQUID FUEL TANK					

174	9 of 18	ESE/270.9	77.9 / 2.15	DRUMMOND FUELS (OTTAWA) LTD. O/A DRUMMOND'S GAS 635 BRONSON AVE OTTAWA K1S 4E7 ON CA ON	FST
Instance No: 64744612 Status: Cont Name: Instance Type: FS Liquid Fuel Tank Item: Item Description: FS Liquid Fuel Tank Tank Type: Double Wall UST Install Date: 10/13/2016 1:05:08 PM Install Year: 2016 Years in Service: Model: NULL Description: Capacity: 25000 Tank Material: Fiberglass (FRP) Corrosion Protect: Fiberglass Overfill Protect: Facility Type: FS Liquid Fuel Tank Parent Facility Type: FS Gasoline Station - Self Serve Facility Location: Device Installed Location: 635 BRONSON AVE OTTAWA K1S 4E7 ON CA					
Manufacturer: Serial No: Ulc Standard: Quantity: Unit of Measure: Fuel Type: Diesel Fuel Type2: NULL Fuel Type3: NULL Piping Steel: Piping Galvanized: Tanks Single Wall St: Piping Underground: No Underground: Panam Related: Panam Venue:					
Liquid Fuel Tank Details					
Overfill Protection: Owner Account Name: DRUMMOND FUELS (OTTAWA) LTD. O/A DRUMMOND'S GAS Item: FS LIQUID FUEL TANK					

174	10 of 18	ESE/270.9	77.9 / 2.15	DRUMMOND FUELS (OTTAWA) LTD. O/A DRUMMOND'S GAS 635 BRONSON AVE,, OTTAWA, ON, K1S 4E7, CA ON	INC
Incident No: 2404400 Incident ID: Instance No: Status Code:					
Any Health Impact: Any Enviro Impact: Service Interrupted: Was Prop Damaged:					

Map Key	Number of Records	Direction/ Distance (m)	Elev/Diff (m)	Site	DB
Attribute Category: Context: Date of Occurrence: Time of Occurrence: Incident Created On: Instance Creation Dt: Instance Install Dt: Occur Insp Start Date: Approx Quant Rel: Tank Capacity: Fuels Occur Type: Fuel Type Involved: Enforcement Policy: Prc Escalation Req: Tank Material Type: Tank Storage Type: Tank Location Type: Pump Flow Rate Cap: Task No: Notes: Drainage System: Sub Surface Contam.: Aff Prop Use Water: Contam. Migrated: Contact Natural Env: Incident Location: Occurrence Narrative: Operation Type Involved: Item: Item Description: Device Installed Location:	FS-Incident 9/24/2018			Reside App. Type: Commer App. Type: Indus App. Type: Institut App. Type: Venting Type: Vent Conn Mater: Vent Chimney Mater: Pipeline Type: Pipeline Involved: Pipe Material: Depth Ground Cover: Regulator Location: Regulator Type: Operation Pressure: Liquid Prop Make: Liquid Prop Model: Liquid Prop Serial No: Liquid Prop Notes: Equipment Type: Equipment Model: Serial No: Cylinder Capacity: Cylinder Cap Units: Cylinder Mat Type: Near Body of Water:	
		635 BRONSON AVE., OTTAWA, ON, K1S 4E7, CA			
			FS GASOLINE STATION - SELF SERVE		

174	11 of 18	ESE/270.9	77.9 / 2.15	DRUMMOND FUELS (OTTAWA) LTD. O/A DRUMMOND'S GAS 635 BRONSON AVE OTTAWA K1S 4E7 ON CA ON	DTNK
---------------------	----------	-----------	-------------	--	------

Delisted Expired Fuel Safety Facilities

Instance No:	10901446	Expired Date:	NULL
Status:	Inactive	Max Hazard Rank:	NULL
Instance ID:		Facility Location:	635 BRONSON AVE OTTAWA K1S 4E7 ON CA
Instance Type:		Facility Type:	FS LIQUID FUEL TANK
Instance Creation Dt:	7/19/2000 8:15:15 PM	Fuel Type 2:	NULL
Instance Install Dt:	5/28/2009	Fuel Type 3:	NULL
Item Description:	FS Liquid Fuel Tank	Panam Related:	NULL
Manufacturer:	NULL	Panam Venue Nm:	NULL
Model:	NULL	External Identifier:	NULL
Serial No:	NULL	Item:	
ULC Standard:	NULL	Piping Steel:	
Quantity:	1	Piping Galvanized:	
Unit of Measure:	EA	Tank Single Wall St:	
Overfill Prot Type:	NULL	Piping Underground:	
Creation Date:	7/5/2009 1:22:06 AM	Tank Underground:	
Next Periodic Str DT:	NULL	Source:	FS Liquid Fuel Tank
TSSA Base Sched Cycle 2:	NULL		
TSSA Max Hazard Rank 1:	NULL		
TSSA Risk Based Periodic Yn:	NULL		
TSSA Volume of Directives:	NULL		
TSSA Periodic Exempt:	NULL		

Map Key	Number of Records	Direction/ Distance (m)	Elev/Diff (m)	Site	DB
TSSA Statutory Interval:		NULL			
TSSA Recd Insp Interva:		NULL			
TSSA Recd Tolerance:		NULL			
TSSA Program Area:		NULL			
TSSA Program Area 2:		NULL			
Description:		2010VB FDF (attchd SR#046302063-001); 2009VBSUNDERGROUND TANK			
Original Source:		EXP			
Record Date:		31-JUL-2020			

[174](#) 12 of 18 ESE/270.9 77.9 / 2.15 DRUMMOND FUELS (OTTAWA) LTD. O/A DRUMMOND'S GAS 635 BRONSON AVE OTTAWA K1S 4E7 ON CA ON DTNK

Delisted Expired Fuel Safety Facilities

Instance No:	10901430	Expired Date:	
Status:	Inactive	Max Hazard Rank:	NULL
Instance ID:		Facility Location:	635 BRONSON AVE OTTAWA K1S 4E7 ON CA
Instance Type:		Facility Type:	FS LIQUID FUEL TANK
Instance Creation Dt:	7/19/2000 8:15:15 PM	Fuel Type 2:	NULL
Instance Install Dt:	5/28/2009	Fuel Type 3:	NULL
Item Description:	FS Liquid Fuel Tank	Panam Related:	NULL
Manufacturer:	NULL	Panam Venue Nm:	NULL
Model:	NULL	External Identifier:	NULL
Serial No:	NULL	Item:	
ULC Standard:	NULL	Piping Steel:	
Quantity:	1	Piping Galvanized:	
Unit of Measure:	EA	Tank Single Wall St:	
Overfill Prot Type:	NULL	Piping Underground:	
Creation Date:	7/5/2009 1:22:04 AM	Tank Underground:	
Next Periodic Str DT:	NULL	Source:	FS Liquid Fuel Tank
TSSA Base Sched Cycle 2:	NULL		
TSSAMax Hazard Rank 1:	NULL		
TSSA Risk Based Periodic Yn:	NULL		
TSSA Volume of Directives:	NULL		
TSSA Periodic Exempt:	NULL		
TSSA Statutory Interval:	NULL		
TSSA Recd Insp Interva:	NULL		
TSSA Recd Tolerance:	NULL		
TSSA Program Area:	NULL		
TSSA Program Area 2:	NULL		
Description:	2010VB FDF (attchd SR#046302063-001); 2009VBSUNDERGROUND TANK		
Original Source:	EXP		
Record Date:	31-JUL-2020		

[174](#) 13 of 18 ESE/270.9 77.9 / 2.15 DRUMMOND FUELS (OTTAWA) LTD. O/A DRUMMOND'S GAS 635 BRONSON AVE OTTAWA K1S 4E7 ON CA ON DTNK

Delisted Expired Fuel Safety Facilities

Instance No:	10901461	Expired Date:	
Status:	Inactive	Max Hazard Rank:	NULL
Instance ID:		Facility Location:	635 BRONSON AVE OTTAWA K1S 4E7 ON CA
Instance Type:		Facility Type:	FS LIQUID FUEL TANK

Map Key	Number of Records	Direction/ Distance (m)	Elev/Diff (m)	Site	DB
Instance Creation Dt:	7/19/2000 8:15:15 PM			Fuel Type 2:	NULL
Instance Install Dt:	5/28/2009			Fuel Type 3:	NULL
Item Description:	FS Liquid Fuel Tank			Panam Related:	NULL
Manufacturer:	NULL			Panam Venue Nm:	NULL
Model:	NULL			External Identifier:	NULL
Serial No:	NULL			Item:	
ULC Standard:	NULL			Piping Steel:	
Quantity:	1			Piping Galvanized:	
Unit of Measure:	EA			Tank Single Wall St:	
Overfill Prot Type:	NULL			Piping Underground:	
Creation Date:	7/5/2009 1:22:05 AM			Tank Underground:	
Next Periodic Str DT:	NULL			Source:	FS Liquid Fuel Tank
TSSA Base Sched Cycle 2:	NULL				
TSSAMax Hazard Rank 1:	NULL				
TSSA Risk Based Periodic Yn:	NULL				
TSSA Volume of Directives:	NULL				
TSSA Periodic Exempt:	NULL				
TSSA Statutory Interval:	NULL				
TSSA Recd Insp Interva:	NULL				
TSSA Recd Tolerance:	NULL				
TSSA Program Area:	NULL				
TSSA Program Area 2:	NULL				
Description:	2010VB FDF (attchd SR#046302063-001); 2009VBSUNDERGROUND TANK				
Original Source:	EXP				
Record Date:	31-JUL-2020				

[174](#) 14 of 18 ESE/270.9 77.9 / 2.15 DRUMMOND FUELS (OTTAWA) LTD. O/A DRUMMOND'S GAS 635 BRONSON AVE OTTAWA K1S 4E7 ON CA ON DTNK

Delisted Expired Fuel Safety Facilities

Instance No:	10901505	Expired Date:	
Status:	Inactive	Max Hazard Rank:	NULL
Instance ID:		Facility Location:	635 BRONSON AVE OTTAWA K1S 4E7 ON CA
Instance Type:		Facility Type:	FS LIQUID FUEL TANK
Instance Creation Dt:	7/19/2000 8:15:15 PM	Fuel Type 2:	NULL
Instance Install Dt:	5/28/2009	Fuel Type 3:	NULL
Item Description:	FS Liquid Fuel Tank	Panam Related:	NULL
Manufacturer:	NULL	Panam Venue Nm:	NULL
Model:	NULL	External Identifier:	NULL
Serial No:	NULL	Item:	
ULC Standard:	NULL	Piping Steel:	
Quantity:	1	Piping Galvanized:	
Unit of Measure:	EA	Tank Single Wall St:	
Overfill Prot Type:	NULL	Piping Underground:	
Creation Date:	7/5/2009 1:22:01 AM	Tank Underground:	
Next Periodic Str DT:	NULL	Source:	FS Liquid Fuel Tank
TSSA Base Sched Cycle 2:	NULL		
TSSAMax Hazard Rank 1:	NULL		
TSSA Risk Based Periodic Yn:	NULL		
TSSA Volume of Directives:	NULL		
TSSA Periodic Exempt:	NULL		
TSSA Statutory Interval:	NULL		
TSSA Recd Insp Interva:	NULL		
TSSA Recd Tolerance:	NULL		
TSSA Program Area:	NULL		
TSSA Program Area 2:	NULL		
Description:	2010VB FDF (attchd SR#046302063-001); 2009VBS; UNDERGROUND TANK		
Original Source:	EXP		

Map Key	Number of Records	Direction/ Distance (m)	Elev/Diff (m)	Site	DB
Record Date:		31-JUL-2020			

[174](#) 15 of 18 ESE/270.9 77.9 / 2.15 DRUMMOND FUELS (OTTAWA) LTD. O/A DRUMMOND'S GAS 635 BRONSON AVE OTTAWA K1S 4E7 ON CA ON DTNK

Delisted Expired Fuel Safety Facilities

Instance No:	10901413	Expired Date:	
Status:	Inactive	Max Hazard Rank:	NULL
Instance ID:		Facility Location:	635 BRONSON AVE OTTAWA K1S 4E7 ON CA
Instance Type:		Facility Type:	FS LIQUID FUEL TANK
Instance Creation Dt:	7/19/2000 8:15:15 PM	Fuel Type 2:	NULL
Instance Install Dt:	5/28/2009	Fuel Type 3:	NULL
Item Description:	FS Liquid Fuel Tank	Panam Related:	NULL
Manufacturer:	NULL	Panam Venue Nm:	NULL
Model:	NULL	External Identifier:	NULL
Serial No:	NULL	Item:	
ULC Standard:	NULL	Piping Steel:	
Quantity:	1	Piping Galvanized:	
Unit of Measure:	EA	Tank Single Wall St:	
Overfill Prot Type:	NULL	Piping Underground:	
Creation Date:	7/5/2009 1:22:01 AM	Tank Underground:	
Next Periodic Str DT:	NULL	Source:	FS Liquid Fuel Tank
TSSA Base Sched Cycle 2:	NULL		
TSSA Max Hazard Rank 1:	NULL		
TSSA Risk Based Periodic Yn:	NULL		
TSSA Volume of Directives:	NULL		
TSSA Periodic Exempt:	NULL		
TSSA Statutory Interval:	NULL		
TSSA Recd Insp Interva:	NULL		
TSSA Recd Tolerance:	NULL		
TSSA Program Area:	NULL		
TSSA Program Area 2:	NULL		
Description:	2010VB FDF (attchd SR#046302063-001); 2009VBS\UNDERGROUND TANK		
Original Source:	EXP		
Record Date:	31-JUL-2020		

[174](#) 16 of 18 ESE/270.9 77.9 / 2.15 DRUMMOND FUELS (OTTAWA) LTD. O/A DRUMMOND'S GAS 635 BRONSON AVE OTTAWA K1S 4E7 ON CA ON DTNK

Delisted Expired Fuel Safety Facilities

Instance No:	10901490	Expired Date:	
Status:	Inactive	Max Hazard Rank:	NULL
Instance ID:		Facility Location:	635 BRONSON AVE OTTAWA K1S 4E7 ON CA
Instance Type:		Facility Type:	FS LIQUID FUEL TANK
Instance Creation Dt:	7/19/2000 8:15:15 PM	Fuel Type 2:	NULL
Instance Install Dt:	5/28/2009	Fuel Type 3:	NULL
Item Description:	FS Liquid Fuel Tank	Panam Related:	NULL
Manufacturer:	NULL	Panam Venue Nm:	NULL
Model:	NULL	External Identifier:	NULL
Serial No:	NULL	Item:	
ULC Standard:	NULL	Piping Steel:	

Map Key	Number of Records	Direction/ Distance (m)	Elev/Diff (m)	Site	DB
Quantity:	1			Piping Galvanized:	
Unit of Measure:	EA			Tank Single Wall St:	
Overfill Prot Type:	NULL			Piping Underground:	
Creation Date:	7/5/2009 1:22:11 AM			Tank Underground:	
Next Periodic Str DT:	NULL			Source:	FS Liquid Fuel Tank
TSSA Base Sched Cycle 2:	NULL				
TSSAMax Hazard Rank 1:	NULL				
TSSA Risk Based Periodic Yn:	NULL				
TSSA Volume of Directives:	NULL				
TSSA Periodic Exempt:	NULL				
TSSA Statutory Interval:	NULL				
TSSA Recd Insp Interva:	NULL				
TSSA Recd Tolerance:	NULL				
TSSA Program Area:	NULL				
TSSA Program Area 2:	NULL				
Description:	2010VB FDF (attchd SR#046302063-001); 2009VBSUNDERGROUND TANK				
Original Source:	EXP				
Record Date:	31-JUL-2020				

[174](#) 17 of 18 ESE/270.9 77.9 / 2.15 635 BRONSON AVE OTTAWA ON K1S 4E7 DTNK

Delisted Fuel Storage Tank

Instance No:	46302104	Creation Date:	
Status:	Active	Overfill Prot Type:	
Instance Type:		Facility Location:	
Fuel Type:		Piping SW Steel:	0
Cont Name:		Piping SW Galvan:	0
Capacity:		Tanks SW Steel:	6
Tank Material:		Piping Underground:	9
Corrosion Prot:		No Underground:	9
Tank Type:		Max Hazard Rank:	
Install Year:		Max Hazard Rank 1:	
Facility Type:		Nxt Period Start Dt:	
Device Installed Loc:		Program Area 1:	
Fuel Type 2:		Program Area 2:	
Fuel Type 3:		Nxt Period Strt Dt 2:	
Item:	FS GASOLINE STATION - SELF SERVE	Risk Based Periodic:	
Item Description:		Vol of Directives:	
Model:		Years in Service:	
Description:		Created Date:	
Instance Creation Dt:		Federal Device:	
Instance Install Dt:		Periodic Exempt:	
Manufacturer:		Statutory Interval:	
Serial No:		Rcomnd Insp Interval:	
ULC Standard:		Recommended Toler:	
Quantity:		Panam Venue Name:	
Unit of Measure:		External Identifier:	
Parent Fac Type:			
TSSA Base Sched Cycle 1:			
TSSA Base Sched Cycle 2:			
Original Source:	FST		
Record Date:	31-MAY-2021		

[174](#) 18 of 18 ESE/270.9 77.9 / 2.15 Drummond Fuels Ltd. (Ottawa) 635 Bronson Avenue Ottawa ON K1S 4E7 GEN

Generator No:	ON5633022	Status:	Registered
SIC Code:		Co Admin:	
SIC Description:		Choice of Contact:	

Map Key	Number of Records	Direction/ Distance (m)	Elev/Diff (m)	Site	DB
Approval Years: PO Box No: Country:		As of Nov 2021 Canada		Phone No Admin: Contam. Facility: MHSW Facility:	
<u>Detail(s)</u>					
Waste Class: Waste Class Desc:		150 L Inert organic wastes			
175	1 of 2	S/271.4	73.4 / -2.35	D & M FIXTURES 321.5 LEBRETON ST S OTTAWA ON K1S 4L4	SCT
Established: Plant Size (ft²): Employment:		1970 2000 2			
<u>--Details--</u>					
Description: SIC/NAICS Code:		WOOD OFFICE FURNITURE 2521			
Description: SIC/NAICS Code:		Wood Office Furniture, including Custom Architectural Woodwork, Manufacturing 337213			
175	2 of 2	S/271.4	73.4 / -2.35	Gemini Projects Ltd. 321.5 Lebreton St S Ottawa ON K1S 4L4	SCT
Established: Plant Size (ft²): Employment:		01-AUG-86 2000			
<u>--Details--</u>					
Description: SIC/NAICS Code:		Wood Kitchen Cabinet and Counter Top Manufacturing 337110			
Description: SIC/NAICS Code:		Wood Office Furniture, including Custom Architectural Woodwork, Manufacturing 337213			
176	1 of 1	S/271.5	73.4 / -2.35	D & M Fixtures 321 Lebreton St S Ottawa ON K1S 4L4	SCT
Established: Plant Size (ft²): Employment:		1970 2000 2			
177	1 of 1	NW/273.1	74.9 / -0.85	Landsdown Developments Limited 18 willow St 18-20-22 Willow Street Lot 11 and Prt Lot 10, Reg. Plan No. 2545 Ottawa City Ottawa ON K1V 0R3	ECA
Approval No: Approval Date: Status: Record Type: Link Source:		1361-5ZRHG3 2004-06-11 Approved ECA IDS		MOE District: City: Longitude: Latitude: Geometry X:	

Map Key	Number of Records	Direction/ Distance (m)	Elev/Diff (m)	Site	DB
SWP Area Name:		Geometry Y:			
Approval Type:		ECA-MUNICIPAL AND PRIVATE SEWAGE WORKS			
Project Type:		MUNICIPAL AND PRIVATE SEWAGE WORKS			
Business Name:		Landsdown Developments Limited			
Address:		18 willow St 18-20-22 Willow Street Lot 11 and Prt Lot 10, Reg. Plan No. 2545 Ottawa City			
Full Address:					
Full PDF Link:		https://www.accessenvironment.ene.gov.on.ca/instruments/1944-5X4T83-14.pdf			
PDF Site Location:					

178	1 of 1	SW/274.2	70.9 / -4.82	550 BOOTH ST. Ottawa ON	WWIS
Well ID:	7127876			Flowing (Y/N):	
Construction Date:				Flow Rate:	
Use 1st:	Monitoring			Data Entry Status:	
Use 2nd:				Data Src:	
Final Well Status:	Test Hole			Date Received:	19-Aug-2009 00:00:00
Water Type:				Selected Flag:	TRUE
Casing Material:				Abandonment Rec:	
Audit No:	M05423			Contractor:	7241
Tag:	A088968			Form Version:	5
Constructn Method:				Owner:	
Elevation (m):				County:	OTTAWA
Elevatn Reliabilty:				Lot:	
Depth to Bedrock:				Concession:	
Well Depth:				Concession Name:	
Overburden/Bedrock:				Easting NAD83:	
Pump Rate:				Northing NAD83:	
Static Water Level:				Zone:	
Clear/Cloudy:				UTM Reliability:	
Municipality:	OTTAWA CITY				
Site Info:					
PDF URL (Map):	https://d2khazk8e83rdv.cloudfront.net/moe_mapping/downloads/2Water/Wells_pdfs/712\7127876.pdf				

Additional Detail(s) (Map)

Well Completed Date:	
Year Completed:	
Depth (m):	
Latitude:	45.4033248970835
Longitude:	-75.7079317840357
Path:	712\7127876.pdf
PDF URL (Map):	https://d2khazk8e83rdv.cloudfront.net/moe_mapping/downloads/2Water/Wells_pdfs/712\7127876.pdf

Additional Detail(s) (Map)

Well Completed Date:	
Year Completed:	
Depth (m):	
Latitude:	45.4028384686632
Longitude:	-75.7079895973793
Path:	712\7127876.pdf
PDF URL (Map):	https://d2khazk8e83rdv.cloudfront.net/moe_mapping/downloads/2Water/Wells_pdfs/712\7127876.pdf

Additional Detail(s) (Map)

Well Completed Date:	
Year Completed:	

Map Key	Number of Records	Direction/ Distance (m)	Elev/Diff (m)	Site	DB
Depth (m):					
Latitude:		45.4026709405537			
Longitude:		-75.7074252851001			
Path:		712\7127876.pdf			
PDF URL (Map):		https://d2khazk8e83rdv.cloudfront.net/moe_mapping/downloads/2Water/Wells_pdfs/712\7127876.pdf			
<u>Additional Detail(s) (Map)</u>					
Well Completed Date:		2009/04/27			
Year Completed:		2009			
Depth (m):		4.572			
Latitude:		45.4031766358163			
Longitude:		-75.707163262161			
Path:		712\7127876.pdf			
PDF URL (Map):		https://d2khazk8e83rdv.cloudfront.net/moe_mapping/downloads/2Water/Wells_pdfs/712\7127876.pdf			
<u>Additional Detail(s) (Map)</u>					
Well Completed Date:					
Year Completed:					
Depth (m):					
Latitude:		45.4026675549188			
Longitude:		-75.7065180247245			
Path:		712\7127876.pdf			
PDF URL (Map):		https://d2khazk8e83rdv.cloudfront.net/moe_mapping/downloads/2Water/Wells_pdfs/712\7127876.pdf			
<u>Additional Detail(s) (Map)</u>					
Well Completed Date:					
Year Completed:					
Depth (m):					
Latitude:		45.4030353940061			
Longitude:		-75.7067142768687			
Path:		712\7127876.pdf			
PDF URL (Map):		https://d2khazk8e83rdv.cloudfront.net/moe_mapping/downloads/2Water/Wells_pdfs/712\7127876.pdf			
<u>Additional Detail(s) (Map)</u>					
Well Completed Date:					
Year Completed:					
Depth (m):					
Latitude:		45.4023645243724			
Longitude:		-75.7074853490546			
Path:		712\7127876.pdf			
<u>Bore Hole Information</u>					
Bore Hole ID:	1002815572	Elevation:			
DP2BR:		Elevrc:			
Spatial Status:		Zone:	18		
Code OB:		East83:	444597.00		
Code OB Desc:		North83:	5028000.00		
Open Hole:		Org CS:	UTM83		
Cluster Kind:	This is a record from cluster log sheet	UTMRC:	3		
Date Completed:		UTMRC Desc:	margin of error : 10 - 30 m		
Remarks:		Location Method:	wwr		
Elevrc Desc:					
Location Source Date:					

Map Key	Number of Records	Direction/ Distance (m)	Elev/Diff (m)	Site	DB
Improvement Location Source:					
Improvement Location Method:					
Source Revision Comment:					
Supplier Comment:					
<u>Annular Space/Abandonment Sealing Record</u>					
Plug ID:		1002815576			
Layer:					
Plug From:					
Plug To:					
Plug Depth UOM:					
<u>Method of Construction & Well Use</u>					
Method Construction ID:		1002815575			
Method Construction Code:					
Method Construction:					
Other Method Construction:		DIAMOND CORE			
<u>Pipe Information</u>					
Pipe ID:		1002815577			
Casing No:		0			
Comment:					
Alt Name:					
<u>Construction Record - Casing</u>					
Casing ID:		1002815579			
Layer:					
Material:		5			
Open Hole or Material:		PLASTIC			
Depth From:					
Depth To:		8.0			
Casing Diameter:					
Casing Diameter UOM:					
Casing Depth UOM:		ft			
<u>Construction Record - Screen</u>					
Screen ID:		1002815578			
Layer:					
Slot:					
Screen Top Depth:		8.0			
Screen End Depth:		18.0			
Screen Material:					
Screen Depth UOM:		ft			
Screen Diameter UOM:					
Screen Diameter:					
<u>Results of Well Yield Testing</u>					
Pump Test ID:		1002815580			
Pump Set At:					
Static Level:					
Final Level After Pumping:					
Recommended Pump Depth:					
Pumping Rate:					

Map Key	Number of Records	Direction/ Distance (m)	Elev/Diff (m)	Site	DB
----------------	--------------------------	--------------------------------	----------------------	-------------	-----------

Flowing Rate:
Recommended Pump Rate:
Levels UOM:
Rate UOM:
Water State After Test Code:
Water State After Test:
Pumping Test Method:
Pumping Duration HR:
Pumping Duration MIN:
Flowing:

Hole Diameter

Hole ID: 1002815574
Diameter: 3.5
Depth From:
Depth To: 18.0
Hole Depth UOM: ft
Hole Diameter UOM: inch

Bore Hole Information

Bore Hole ID:	1002815590	Elevation:	
DP2BR:		Elevrc:	
Spatial Status:		Zone:	18
Code OB:		East83:	444692.00
Code OB Desc:		North83:	5027967.00
Open Hole:		Org CS:	UTM83
Cluster Kind:	This is a record from cluster log sheet	UTMRC:	3
Date Completed:		UTMRC Desc:	margin of error : 10 - 30 m
Remarks:		Location Method:	wwr
Elevrc Desc:			
Location Source Date:			
Improvement Location Source:			
Improvement Location Method:			
Source Revision Comment:			
Supplier Comment:			

Annular Space/Abandonment Sealing Record

Plug ID: 1002815594
Layer:
Plug From:
Plug To:
Plug Depth UOM:

Method of Construction & Well Use

Method Construction ID: 1002815593
Method Construction Code:
Method Construction:
Other Method Construction: DIAMOND CORE

Pipe Information

Pipe ID: 1002815595
Casing No: 0
Comment:
Alt Name:

Map Key	Number of Records	Direction/ Distance (m)	Elev/Diff (m)	Site	DB
<u>Construction Record - Casing</u>					
Casing ID:		1002815597			
Layer:					
Material:		5			
Open Hole or Material:		PLASTIC			
Depth From:					
Depth To:		8.0			
Casing Diameter:					
Casing Diameter UOM:					
Casing Depth UOM:		ft			
<u>Construction Record - Screen</u>					
Screen ID:		1002815596			
Layer:					
Slot:					
Screen Top Depth:		8.0			
Screen End Depth:		20.0			
Screen Material:					
Screen Depth UOM:		ft			
Screen Diameter UOM:					
Screen Diameter:					
<u>Results of Well Yield Testing</u>					
Pump Test ID:		1002815598			
Pump Set At:					
Static Level:					
Final Level After Pumping:					
Recommended Pump Depth:					
Pumping Rate:					
Flowing Rate:					
Recommended Pump Rate:					
Levels UOM:					
Rate UOM:					
Water State After Test Code:					
Water State After Test:					
Pumping Test Method:					
Pumping Duration HR:					
Pumping Duration MIN:					
Flowing:					
<u>Hole Diameter</u>					
Hole ID:		1002815592			
Diameter:		3.5			
Depth From:					
Depth To:		20.0			
Hole Depth UOM:		ft			
Hole Diameter UOM:		inch			
<u>Bore Hole Information</u>					
Bore Hole ID:	1002815563			Elevation:	
DP2BR:				Elevrc:	
Spatial Status:				Zone:	18
Code OB:				East83:	444592.00
Code OB Desc:				North83:	5027946.00
Open Hole:				Org CS:	UTM83
Cluster Kind:	This is a record from cluster log sheet			UTMRC:	3
Date Completed:				UTMRC Desc:	margin of error : 10 - 30 m

Map Key	Number of Records	Direction/ Distance (m)	Elev/Diff (m)	Site	DB
Remarks:				Location Method:	WWF
Elevrc Desc:					
Location Source Date:					
Improvement Location Source:					
Improvement Location Method:					
Source Revision Comment:					
Supplier Comment:					
<u>Annular Space/Abandonment</u>					
<u>Sealing Record</u>					
Plug ID:		1002815567			
Layer:					
Plug From:					
Plug To:					
Plug Depth UOM:					
<u>Method of Construction & Well</u>					
<u>Use</u>					
Method Construction ID:		1002815566			
Method Construction Code:					
Method Construction:					
Other Method Construction:		DIAMOND CORE			
<u>Pipe Information</u>					
Pipe ID:		1002815568			
Casing No:		0			
Comment:					
Alt Name:					
<u>Construction Record - Casing</u>					
Casing ID:		1002815570			
Layer:					
Material:		5			
Open Hole or Material:		PLASTIC			
Depth From:					
Depth To:		7.0			
Casing Diameter:					
Casing Diameter UOM:					
Casing Depth UOM:		ft			
<u>Construction Record - Screen</u>					
Screen ID:		1002815569			
Layer:					
Slot:					
Screen Top Depth:		7.0			
Screen End Depth:		17.0			
Screen Material:					
Screen Depth UOM:		ft			
Screen Diameter UOM:					
Screen Diameter:					
<u>Results of Well Yield Testing</u>					
Pump Test ID:		1002815571			
Pump Set At:					
Static Level:					

Map Key	Number of Records	Direction/ Distance (m)	Elev/Diff (m)	Site	DB
Final Level After Pumping: Recommended Pump Depth: Pumping Rate: Flowing Rate: Recommended Pump Rate: Levels UOM: Rate UOM: Water State After Test Code: Water State After Test: Pumping Test Method: Pumping Duration HR: Pumping Duration MIN: Flowing:					
<u>Hole Diameter</u>					
Hole ID:	1002815565				
Diameter:	3.5				
Depth From:					
Depth To:	17.0				
Hole Depth UOM:	ft				
Hole Diameter UOM:	inch				
<u>Bore Hole Information</u>					
Bore Hole ID:	1002815608			Elevation:	
DP2BR:				Elevrc:	
Spatial Status:				Zone:	18
Code OB:				East83:	444707.00
Code OB Desc:				North83:	5027926.00
Open Hole:				Org CS:	UTM83
Cluster Kind:	This is a record from cluster log sheet			UTMRC:	3
Date Completed:				UTMRC Desc:	margin of error : 10 - 30 m
Remarks:				Location Method:	wwr
Elevrc Desc:					
Location Source Date:					
Improvement Location Source:					
Improvement Location Method:					
Source Revision Comment:					
Supplier Comment:					
<u>Annular Space/Abandonment Sealing Record</u>					
Plug ID:	1002815612				
Layer:					
Plug From:					
Plug To:					
Plug Depth UOM:					
<u>Method of Construction & Well Use</u>					
Method Construction ID:	1002815611				
Method Construction Code:					
Method Construction:					
Other Method Construction:	DIAMOND CORE				
<u>Pipe Information</u>					
Pipe ID:	1002815613				
Casing No:	0				

Map Key	Number of Records	Direction/ Distance (m)	Elev/Diff (m)	Site	DB
Comment:					
Alt Name:					
<u>Construction Record - Casing</u>					
Casing ID:		1002815615			
Layer:					
Material:		5			
Open Hole or Material:		PLASTIC			
Depth From:					
Depth To:		10.0			
Casing Diameter:					
Casing Diameter UOM:					
Casing Depth UOM:		ft			
<u>Construction Record - Screen</u>					
Screen ID:		1002815614			
Layer:					
Slot:					
Screen Top Depth:		10.0			
Screen End Depth:		25.0			
Screen Material:					
Screen Depth UOM:		ft			
Screen Diameter UOM:					
Screen Diameter:					
<u>Results of Well Yield Testing</u>					
Pump Test ID:		1002815616			
Pump Set At:					
Static Level:					
Final Level After Pumping:					
Recommended Pump Depth:					
Pumping Rate:					
Flowing Rate:					
Recommended Pump Rate:					
Levels UOM:					
Rate UOM:					
Water State After Test Code:					
Water State After Test:					
Pumping Test Method:					
Pumping Duration HR:					
Pumping Duration MIN:					
Flowing:					
<u>Hole Diameter</u>					
Hole ID:		1002815610			
Diameter:		3.5			
Depth From:					
Depth To:		25.0			
Hole Depth UOM:		ft			
Hole Diameter UOM:		inch			
<u>Bore Hole Information</u>					
Bore Hole ID:	1002815599			Elevation:	
DP2BR:				Elevrc:	
Spatial Status:				Zone:	18
Code OB:				East83:	444631.00
Code OB Desc:				North83:	5027893.00

Map Key	Number of Records	Direction/ Distance (m)	Elev/Diff (m)	Site	DB
Open Hole:				Org CS:	UTM83
Cluster Kind:	This is a record from cluster log sheet			UTMRC:	3
Date Completed:				UTMRC Desc:	margin of error : 10 - 30 m
Remarks:				Location Method:	wwr
Elevrc Desc:					
Location Source Date:					
Improvement Location Source:					
Improvement Location Method:					
Source Revision Comment:					
Supplier Comment:					
<u>Annular Space/Abandonment Sealing Record</u>					
Plug ID:		1002815603			
Layer:					
Plug From:					
Plug To:					
Plug Depth UOM:					
<u>Method of Construction & Well Use</u>					
Method Construction ID:		1002815602			
Method Construction Code:					
Method Construction:					
Other Method Construction:		DIAMOND CORE			
<u>Pipe Information</u>					
Pipe ID:		1002815604			
Casing No:		0			
Comment:					
Alt Name:					
<u>Construction Record - Casing</u>					
Casing ID:		1002815606			
Layer:					
Material:		5			
Open Hole or Material:		PLASTIC			
Depth From:					
Depth To:		6.0			
Casing Diameter:					
Casing Diameter UOM:					
Casing Depth UOM:		ft			
<u>Construction Record - Screen</u>					
Screen ID:		1002815605			
Layer:					
Slot:					
Screen Top Depth:		6.0			
Screen End Depth:		20.0			
Screen Material:					
Screen Depth UOM:		ft			
Screen Diameter UOM:					
Screen Diameter:					
<u>Results of Well Yield Testing</u>					

Map Key	Number of Records	Direction/ Distance (m)	Elev/Diff (m)	Site	DB
Pump Test ID:		1002815607			
Pump Set At:					
Static Level:					
Final Level After Pumping:					
Recommended Pump Depth:					
Pumping Rate:					
Flowing Rate:					
Recommended Pump Rate:					
Levels UOM:					
Rate UOM:					
Water State After Test Code:					
Water State After Test:					
Pumping Test Method:					
Pumping Duration HR:					
Pumping Duration MIN:					
Flowing:					
<u>Hole Diameter</u>					
Hole ID:		1002815601			
Diameter:		3.5			
Depth From:					
Depth To:		20.0			
Hole Depth UOM:		ft			
Hole Diameter UOM:		inch			
<u>Bore Hole Information</u>					
Bore Hole ID:	1002663789			Elevation:	
DP2BR:				Elevrc:	
Spatial Status:				Zone:	18
Code OB:				East83:	444657.00
Code OB Desc:				North83:	5027983.00
Open Hole:				Org CS:	UTM83
Cluster Kind:				UTMRC:	4
Date Completed:	27-Apr-2009 00:00:00			UTMRC Desc:	margin of error : 30 m - 100 m
Remarks:				Location Method:	wwr
Elevrc Desc:					
Location Source Date:					
Improvement Location Source:					
Improvement Location Method:					
Source Revision Comment:					
Supplier Comment:					
<u>Overburden and Bedrock</u>					
<u>Materials Interval</u>					
Formation ID:	1002815618				
Layer:	1				
Color:	6				
General Color:	BROWN				
Mat1:	01				
Most Common Material:	FILL				
Mat2:	28				
Mat2 Desc:	SAND				
Mat3:	77				
Mat3 Desc:	LOOSE				
Formation Top Depth:	0.0				
Formation End Depth:	3.0				
Formation End Depth UOM:	ft				
<u>Overburden and Bedrock</u>					

Map Key	Number of Records	Direction/ Distance (m)	Elev/Diff (m)	Site	DB
<u>Materials Interval</u>					
Formation ID:			1002815619		
Layer:			2		
Color:			2		
General Color:			GREY		
Mat1:			15		
Most Common Material:			LIMESTONE		
Mat2:					
Mat2 Desc:					
Mat3:			71		
Mat3 Desc:			FRACTURED		
Formation Top Depth:			3.0		
Formation End Depth:			15.0		
Formation End Depth UOM:			ft		
<u>Annular Space/Abandonment Sealing Record</u>					
Plug ID:			1002815624		
Layer:			3		
Plug From:			4.0		
Plug To:			15.0		
Plug Depth UOM:			ft		
<u>Annular Space/Abandonment Sealing Record</u>					
Plug ID:			1002815623		
Layer:			2		
Plug From:			0.5		
Plug To:			4.0		
Plug Depth UOM:			ft		
<u>Annular Space/Abandonment Sealing Record</u>					
Plug ID:			1002815622		
Layer:			1		
Plug From:			0.0		
Plug To:			0.5		
Plug Depth UOM:			ft		
<u>Method of Construction & Well Use</u>					
Method Construction ID:			1002815628		
Method Construction Code:			7		
Method Construction:			Diamond		
Other Method Construction:					
<u>Pipe Information</u>					
Pipe ID:			1002815617		
Casing No:			0		
Comment:					
Alt Name:					
<u>Construction Record - Casing</u>					
Casing ID:			1002815625		

Map Key	Number of Records	Direction/ Distance (m)	Elev/Diff (m)	Site	DB
Layer:		1			
Material:		5			
Open Hole or Material:		PLASTIC			
Depth From:		0.0			
Depth To:		5.0			
Casing Diameter:		1.25			
Casing Diameter UOM:		inch			
Casing Depth UOM:		ft			
<u>Construction Record - Screen</u>					
Screen ID:		1002815626			
Layer:		1			
Slot:		10			
Screen Top Depth:					
Screen End Depth:					
Screen Material:		5			
Screen Depth UOM:		ft			
Screen Diameter UOM:		inch			
Screen Diameter:		1.5			
<u>Hole Diameter</u>					
Hole ID:		1002815621			
Diameter:		2.5			
Depth From:		3.0			
Depth To:		15.0			
Hole Depth UOM:		ft			
Hole Diameter UOM:		inch			
<u>Hole Diameter</u>					
Hole ID:		1002815620			
Diameter:		3.25			
Depth From:		0.0			
Depth To:		3.0			
Hole Depth UOM:		ft			
Hole Diameter UOM:		inch			
<u>Bore Hole Information</u>					
Bore Hole ID:	1002815581			Elevation:	
DP2BR:				Elevrc:	
Spatial Status:				Zone:	18
Code OB:				East83:	444636.00
Code OB Desc:				North83:	5027927.00
Open Hole:				Org CS:	UTM83
Cluster Kind:	This is a record from cluster log sheet			UTMRC:	3
Date Completed:				UTMRC Desc:	margin of error : 10 - 30 m
Remarks:				Location Method:	wwr
Elevrc Desc:					
Location Source Date:					
Improvement Location Source:					
Improvement Location Method:					
Source Revision Comment:					
Supplier Comment:					
<u>Annular Space/Abandonment</u>					
<u>Sealing Record</u>					
Plug ID:		1002815585			
Layer:					

Map Key	Number of Records	Direction/ Distance (m)	Elev/Diff (m)	Site	DB
Plug From:					
Plug To:					
Plug Depth UOM:					
<u>Method of Construction & Well Use</u>					
Method Construction ID: 1002815584					
Method Construction Code:					
Method Construction:					
Other Method Construction: DIAMOND CORE					
<u>Pipe Information</u>					
Pipe ID: 1002815586					
Casing No: 0					
Comment:					
Alt Name:					
<u>Construction Record - Casing</u>					
Casing ID: 1002815588					
Layer:					
Material: 5					
Open Hole or Material: PLASTIC					
Depth From:					
Depth To: 5.0					
Casing Diameter:					
Casing Diameter UOM:					
Casing Depth UOM: ft					
<u>Construction Record - Screen</u>					
Screen ID: 1002815587					
Layer:					
Slot:					
Screen Top Depth: 5.0					
Screen End Depth: 20.0					
Screen Material:					
Screen Depth UOM: ft					
Screen Diameter UOM:					
Screen Diameter:					
<u>Results of Well Yield Testing</u>					
Pump Test ID: 1002815589					
Pump Set At:					
Static Level:					
Final Level After Pumping:					
Recommended Pump Depth:					
Pumping Rate:					
Flowing Rate:					
Recommended Pump Rate:					
Levels UOM:					
Rate UOM:					
Water State After Test Code:					
Water State After Test:					
Pumping Test Method:					
Pumping Duration HR:					
Pumping Duration MIN:					
Flowing:					

Map Key	Number of Records	Direction/ Distance (m)	Elev/Diff (m)	Site	DB
<u>Hole Diameter</u>					
Hole ID:			1002815583		
Diameter:			3.5		
Depth From:					
Depth To:			20.0		
Hole Depth UOM:			ft		
Hole Diameter UOM:			inch		
<u>Links</u>					
Bore Hole ID:	1002815599			Tag No:	A088968
Depth M:				Contractor:	7241
Year Completed:				Path:	712\7127876.pdf
Well Completed Dt:				Latitude:	45.4023645243724
Audit No:	M05423			Longitude:	-75.7074853490546
<u>Links</u>					
Bore Hole ID:	1002815581			Tag No:	A088968
Depth M:				Contractor:	7241
Year Completed:				Path:	712\7127876.pdf
Well Completed Dt:				Latitude:	45.4026709405537
Audit No:	M05423			Longitude:	-75.7074252851001
<u>Links</u>					
Bore Hole ID:	1002815563			Tag No:	A088968
Depth M:				Contractor:	7241
Year Completed:				Path:	712\7127876.pdf
Well Completed Dt:				Latitude:	45.4028384686632
Audit No:	M05423			Longitude:	-75.7079895973793
<u>Links</u>					
Bore Hole ID:	1002815608			Tag No:	A088968
Depth M:				Contractor:	7241
Year Completed:				Path:	712\7127876.pdf
Well Completed Dt:				Latitude:	45.4026675549188
Audit No:	M05423			Longitude:	-75.7065180247245
<u>Links</u>					
Bore Hole ID:	1002815572			Tag No:	A088968
Depth M:				Contractor:	7241
Year Completed:				Path:	712\7127876.pdf
Well Completed Dt:				Latitude:	45.4033248970835
Audit No:	M05423			Longitude:	-75.7079317840357
<u>Links</u>					
Bore Hole ID:	1002663789			Tag No:	A088968
Depth M:	4.572			Contractor:	7241
Year Completed:	2009			Path:	712\7127876.pdf
Well Completed Dt:	2009/04/27			Latitude:	45.4031766358163
Audit No:	M05423			Longitude:	-75.707163262161
<u>Links</u>					

Map Key	Number of Records	Direction/ Distance (m)	Elev/Diff (m)	Site	DB
Bore Hole ID:	1002815590			Tag No:	A088968
Depth M:				Contractor:	7241
Year Completed:				Path:	712\7127876.pdf
Well Completed Dt:				Latitude:	45.4030353940061
Audit No:	M05423			Longitude:	-75.7067142768687

[179](#) 1 of 1 **NNE/274.9** **77.9 / 2.15** **ON** **WWIS**

Well ID:	7273974	Flowing (Y/N):	
Construction Date:		Flow Rate:	
Use 1st:		Data Entry Status:	Yes
Use 2nd:		Data Src:	
Final Well Status:		Date Received:	26-Oct-2016 00:00:00
Water Type:		Selected Flag:	TRUE
Casing Material:		Abandonment Rec:	
Audit No:	C34130	Contractor:	7215
Tag:		Form Version:	8
Constructn Method:		Owner:	
Elevation (m):		County:	OTTAWA
Elevatn Reliabilty:		Lot:	
Depth to Bedrock:		Concession:	
Well Depth:		Concession Name:	
Overburden/Bedrock:		Easting NAD83:	
Pump Rate:		Northing NAD83:	
Static Water Level:		Zone:	
Clear/Cloudy:		UTM Reliability:	
Municipality:	OTTAWA CITY		
Site Info:			

PDF URL (Map):

Additional Detail(s) (Map)

Well Completed Date: 2016/08/25
Year Completed: 2016
Depth (m):
Latitude: 45.407736923512
Longitude: -75.7033353908373
Path:

Bore Hole Information

Bore Hole ID:	1006278717	Elevation:	
DP2BR:		Elevrc:	
Spatial Status:		Zone:	18
Code OB:		East83:	444961.00
Code OB Desc:		North83:	5028487.00
Open Hole:		Org CS:	UTM83
Cluster Kind:		UTMRC:	4
Date Completed:	25-Aug-2016 00:00:00	UTMRC Desc:	margin of error : 30 m - 100 m
Remarks:		Location Method:	wwr
Elevrc Desc:			
Location Source Date:			
Improvement Location Source:			
Improvement Location Method:			
Source Revision Comment:			
Supplier Comment:			

Links

Bore Hole ID: 1006278717 **Tag No:**

Map Key	Number of Records	Direction/ Distance (m)	Elev/Diff (m)	Site	DB
Depth M: Year Completed: 2016 Well Completed Dt: 2016/08/25 Audit No: C34130				Contractor: 7215 Path: Latitude: 45.407736923512 Longitude: -75.7033353908373	
180	1 of 3	ESE/275.9	77.9 / 2.15	644 Bronson Ave. Ottawa ON K1S 4E9	EHS
Order No: 20020221001 Status: C Report Type: Complete Report Report Date: 2/28/02 Date Received: 2/21/02 Previous Site Name: Lot/Building Size: Additional Info Ordered:				Nearest Intersection: SW corner of Bronson and Plymouth Ave. Municipality: Client Prov/State: ON Search Radius (km): 0.25 X: -75.701248 Y: 45.403446	
180	2 of 3	ESE/275.9	77.9 / 2.15	Imperial Oil 644 Bronson Avenue Ottawa ON K1S 4E9	GEN
Generator No: ON8999238 SIC Code: SIC Description: Approval Years: 02,03,04,05,06,07,08 PO Box No: Country:				Status: Co Admin: Choice of Contact: Phone No Admin: Contam. Facility: MHSW Facility:	
Detail(s)					
Waste Class: 221					
Waste Class Desc: LIGHT FUELS					
Waste Class: 252					
Waste Class Desc: WASTE OILS & LUBRICANTS					
180	3 of 3	ESE/275.9	77.9 / 2.15	Imperial Oil 644 Bronson Avenue Ottawa ON K1S 4E9	GEN
Generator No: ON8999238 SIC Code: 447190 SIC Description: Other Gasoline Stations Approval Years: 2012 PO Box No: Country:				Status: Co Admin: Choice of Contact: Phone No Admin: Contam. Facility: MHSW Facility:	
Detail(s)					
Waste Class: 221					
Waste Class Desc: LIGHT FUELS					
Waste Class: 252					
Waste Class Desc: WASTE OILS & LUBRICANTS					
181	1 of 1	W/277.8	70.9 / -4.85	470 Booth Street Ottawa ON K1R 7N3	EHS
Order No: 20190328163 Status: C				Nearest Intersection: Municipality:	

Map Key	Number of Records	Direction/ Distance (m)	Elev/Diff (m)	Site	DB
Report Type:	RSC Report (Urban)			Client Prov/State:	ON
Report Date:	04-APR-19			Search Radius (km):	.3
Date Received:	28-MAR-19			X:	-75.708482
Previous Site Name:				Y:	45.405387
Lot/Building Size:	0.38 Acres				
Additional Info Ordered:	City Directory; Aerial Photos				

182	1 of 1	E/279.1	77.9 / 2.15	ON	BORE
Borehole ID:	847522			Inclin FLG:	No
OGF ID:	215589179			SP Status:	Initial Entry
Status:	Decommissioned			Surv Elev:	No
Type:	Borehole			Piezometer:	No
Use:	Geotechnical/Geological Investigation			Primary Name:	
Completion Date:	17-AUG-1961			Municipality:	
Static Water Level:				Lot:	LOT F
Primary Water Use:				Township:	NEPEAN
Sec. Water Use:				Latitude DD:	45.40517
Total Depth m:	2.4			Longitude DD:	-75.700658
Depth Ref:	Ground Surface			UTM Zone:	18
Depth Elev:				Easting:	445168
Drill Method:	Power auger			Northing:	5028200
Orig Ground Elev m:	68.6			Location Accuracy:	
Elev Reliabil Note:				Accuracy:	Within 10 metres
DEM Ground Elev m:	75.6				
Concession:	BROKEN FRONT C				
Location D:					
Survey D:					
Comments:					

Borehole Geology Stratum

Geology Stratum ID:	6557821			Mat Consistency:	
Top Depth:	0			Material Moisture:	
Bottom Depth:	.6			Material Texture:	
Material Color:				Non Geo Mat Type:	
Material 1:	Fill			Geologic Formation:	
Material 2:	Sand			Geologic Group:	
Material 3:	Cinders			Geologic Period:	
Material 4:	Gravel			Depositional Gen:	
Gsc Material Description:					
Stratum Description:	FILL SAND WITH CINDERS AND GRAVEL **Note: Many records provided by the department have a truncated [Stratum Description] field.				
Geology Stratum ID:	6557822			Mat Consistency:	
Top Depth:	.6			Material Moisture:	
Bottom Depth:	2.4			Material Texture:	Fine
Material Color:				Non Geo Mat Type:	
Material 1:	Sand			Geologic Formation:	
Material 2:	Silt			Geologic Group:	
Material 3:				Geologic Period:	
Material 4:				Depositional Gen:	
Gsc Material Description:					
Stratum Description:	SILTY FINE SAND **Note: Many records provided by the department have a truncated [Stratum Description] field.				

183	1 of 1	W/282.2	69.9 / -5.85	818 Gladstone Avenue Ottawa ON K1R 7N3	EHS
Order No:	20190530200			Nearest Intersection:	
Status:	C			Municipality:	
Report Type:	Standard Report			Client Prov/State:	ON

Map Key	Number of Records	Direction/ Distance (m)	Elev/Diff (m)	Site	DB
Report Date:	06-JUN-19			Search Radius (km): .25	
Date Received:	30-MAY-19			X: -75.708435	
Previous Site Name:				Y: 45.40462	
Lot/Building Size:					
Additional Info Ordered:					

184	1 of 1	NNE/284.0	77.9 / 2.15	PETRO-CANADA INTERSECTION OF BRONSON AND GLADSTONE SERVICE STATION NEPEAN CITY ON	SPL
Ref No:	10275			Discharger Report:	
Site No:				Material Group:	
Incident Dt:	10/9/1988			Health/Env Conseq:	
Year:				Client Type:	
Incident Cause:	CONTAINER OVERFLOW			Sector Type:	
Incident Event:				Agency Involved:	
Contaminant Code:				Nearest Watercourse:	
Contaminant Name:				Site Address:	
Contaminant Limit 1:				Site District Office:	
Contam Limit Freq 1:				Site Postal Code:	
Contaminant UN No 1:				Site Region:	
Environment Impact:				Site Municipality:	20104
Nature of Impact:				Site Lot:	
Receiving Medium:	LAND			Site Conc:	
Receiving Env:				Northing:	
MOE Response:				Easting:	
Dt MOE Arvl on Scn:				Site Geo Ref Accu:	
MOE Reported Dt:	10/9/1988			Site Map Datum:	
Dt Document Closed:				SAC Action Class:	
Incident Reason:	UNKNOWN			Source Type:	
Site Name:					
Site County/District:					
Site Geo Ref Meth:					
Incident Summary:	PETROCAN - 30 LITRES GASOLINE TO PAVEMENT.				
Contaminant Qty:					

185	1 of 1	W/284.5	70.1 / -5.64	818 Gladstone Ave Ottawa ON	WWIS
Well ID:	7355925			Flowing (Y/N):	
Construction Date:				Flow Rate:	
Use 1st:	Test Hole			Data Entry Status:	
Use 2nd:	Monitoring			Data Src:	
Final Well Status:	Observation Wells			Date Received:	24-Mar-2020 00:00:00
Water Type:				Selected Flag:	TRUE
Casing Material:				Abandonment Rec:	
Audit No:	Z315287			Contractor:	6964
Tag:	A272571			Form Version:	7
Constructn Method:				Owner:	
Elevation (m):				County:	OTTAWA
Elevatn Reliability:				Lot:	
Depth to Bedrock:				Concession:	
Well Depth:				Concession Name:	
Overburden/Bedrock:				Easting NAD83:	
Pump Rate:				Northing NAD83:	
Static Water Level:				Zone:	
Clear/Cloudy:				UTM Reliability:	
Municipality:	NEPEAN TOWNSHIP				
Site Info:					

PDF URL (Map):

Map Key	Number of Records	Direction/ Distance (m)	Elev/Diff (m)	Site	DB
---------	-------------------	----------------------------	------------------	------	----

Additional Detail(s) (Map)

Well Completed Date: 2020/03/05
Year Completed: 2020
Depth (m): 1.8797016
Latitude: 45.4048873567917
Longitude: -75.7085390982214
Path:

Bore Hole Information

Bore Hole ID:	1008226179	Elevation:	
DP2BR:		Elevrc:	
Spatial Status:		Zone:	18
Code OB:		East83:	444551.00
Code OB Desc:		North83:	5028174.00
Open Hole:		Org CS:	UTM83
Cluster Kind:		UTMRC:	4
Date Completed:	05-Mar-2020 00:00:00	UTMRC Desc:	margin of error : 30 m - 100 m
Remarks:		Location Method:	wwr
Elevrc Desc:			
Location Source Date:			
Improvement Location Source:			
Improvement Location Method:			
Source Revision Comment:			
Supplier Comment:			

Overburden and Bedrock

Materials Interval

Formation ID: 1008333457
Layer: 1
Color: 2
General Color: GREY
Mat1: 15
Most Common Material: LIMESTONE
Mat2:
Mat2 Desc:
Mat3: 85
Mat3 Desc: SOFT
Formation Top Depth: 0.0
Formation End Depth: 6.166999816894531
Formation End Depth UOM: ft

Annular Space/Abandonment

Sealing Record

Plug ID: 1008333909
Layer: 2
Plug From: 1.0
Plug To: 6.166999816894531
Plug Depth UOM: ft

Annular Space/Abandonment

Sealing Record

Plug ID: 1008333908
Layer: 1
Plug From: 0.0
Plug To: 1.0
Plug Depth UOM: ft

Map Key	Number of Records	Direction/ Distance (m)	Elev/Diff (m)	Site	DB
---------	-------------------	----------------------------	------------------	------	----

Method of Construction & Well Use

Method Construction ID: 1008334385
Method Construction Code: 7
Method Construction: Diamond
Other Method Construction:

Pipe Information

Pipe ID: 1008333056
Casing No: 0
Comment:
Alt Name:

Construction Record - Casing

Casing ID: 1008334557
Layer: 1
Material: 5
Open Hole or Material: PLASTIC
Depth From: 0.0
Depth To: 1.1670000553131104
Casing Diameter: 1.25
Casing Diameter UOM: Inch
Casing Depth UOM: ft

Construction Record - Screen

Screen ID: 1008334712
Layer: 1
Slot: 10
Screen Top Depth: 1.1670000553131104
Screen End Depth: 6.166999816894531
Screen Material: 5
Screen Depth UOM: ft
Screen Diameter UOM: inch
Screen Diameter: 1.659999966621399

Results of Well Yield Testing

Pump Test ID: 1008334956
Pump Set At:
Static Level:
Final Level After Pumping:
Recommended Pump Depth:
Pumping Rate:
Flowing Rate:
Recommended Pump Rate:
Levels UOM: ft
Rate UOM: GPM
Water State After Test Code:
Water State After Test:
Pumping Test Method: 0
Pumping Duration HR:
Pumping Duration MIN:
Flowing:

Hole Diameter

Map Key	Number of Records	Direction/ Distance (m)	Elev/Diff (m)	Site	DB
Hole ID: Diameter: Depth From: Depth To: Hole Depth UOM: Hole Diameter UOM:		1008334200 3.0 0.0 6.166999816894531 ft Inch			
Links					
Bore Hole ID: Depth M: Year Completed: Well Completed Dt: Audit No:		1008226179 1.8797016 2020 2020/03/05 Z315287		Tag No: Contractor: Path: Latitude: Longitude:	A272571 6964 45.4048873567917 -75.7085390982214
186	1 of 2	W/285.1	70.1 / -5.64	Ottawa Community Housing 818 Gladstone Ave Ottawa ON K2R 7Y8	GEN
Generator No: SIC Code: SIC Description: Approval Years: PO Box No: Country:		ON2666163 As of Jul 2020 Canada		Status: Co Admin: Choice of Contact: Phone No Admin: Contam. Facility: MHSW Facility:	Registered
Detail(s)					
Waste Class: Waste Class Desc:		221 L Light fuels			
186	2 of 2	W/285.1	70.1 / -5.64	Ottawa Community Housing 818 Gladstone Ave Ottawa ON K2R 7Y8	GEN
Generator No: SIC Code: SIC Description: Approval Years: PO Box No: Country:		ON2666163 As of Jan 2021 Canada		Status: Co Admin: Choice of Contact: Phone No Admin: Contam. Facility: MHSW Facility:	Registered
Detail(s)					
Waste Class: Waste Class Desc:		221 L Light fuels			
187	1 of 1	NNE/285.4	77.9 / 2.15	467 BRONSON AVE Ottawa ON	WWIS
Well ID: Construction Date: Use 1st: Use 2nd: Final Well Status: Water Type: Casing Material: Audit No: Tag: Constructn Method: Elevation (m):		7317464 Test Hole Monitoring Test Hole Z263625 A215746		Flowing (Y/N): Flow Rate: Data Entry Status: Data Src: Date Received: Selected Flag: Abandonment Rec: Contractor: Form Version: Owner: County:	 20-Aug-2018 00:00:00 TRUE 7241 7 OTTAWA

Map Key	Number of Records	Direction/ Distance (m)	Elev/Diff (m)	Site	DB
---------	-------------------	----------------------------	------------------	------	----

Elevatn Reliability:
Depth to Bedrock:
Well Depth:
Overburden/Bedrock:
Pump Rate:
Static Water Level:
Clear/Cloudy:
Municipality: OTTAWA CITY
Site Info:

Lot:
Concession:
Concession Name:
Easting NAD83:
Northing NAD83:
Zone:
UTM Reliability:

PDF URL (Map):

Additional Detail(s) (Map)

Well Completed Date: 2018/05/05
Year Completed: 2018
Depth (m): 6.35
Latitude: 45.4078184010134
Longitude: -75.7032597287598
Path:

Bore Hole Information

Bore Hole ID:	1007264677	Elevation:	
DP2BR:		Elevrc:	
Spatial Status:		Zone:	18
Code OB:		East83:	444967.00
Code OB Desc:		North83:	5028496.00
Open Hole:		Org CS:	UTM83
Cluster Kind:		UTMRC:	4
Date Completed:	05-May-2018 00:00:00	UTMRC Desc:	margin of error : 30 m - 100 m
Remarks:		Location Method:	wwr
Elevrc Desc:			
Location Source Date:			
Improvement Location Source:			
Improvement Location Method:			
Source Revision Comment:			
Supplier Comment:			

Overburden and Bedrock

Materials Interval

Formation ID: 1007443854
Layer: 2
Color: 6
General Color: BROWN
Mat1: 06
Most Common Material: SILT
Mat2: 85
Mat2 Desc: SOFT
Mat3:
Mat3 Desc:
Formation Top Depth: 2.74000009536743
Formation End Depth: 3.1500000953674316
Formation End Depth UOM: m

Overburden and Bedrock

Materials Interval

Formation ID: 1007443853
Layer: 1
Color: 6

Map Key	Number of Records	Direction/ Distance (m)	Elev/Diff (m)	Site	DB
General Color:		BROWN			
Mat1:		01			
Most Common Material:		FILL			
Mat2:					
Mat2 Desc:					
Mat3:					
Mat3 Desc:					
Formation Top Depth:		0.0			
Formation End Depth:		2.740000009536743			
Formation End Depth UOM:		m			
<u>Overburden and Bedrock</u>					
<u>Materials Interval</u>					
Formation ID:		1007443855			
Layer:		3			
Color:		2			
General Color:		GREY			
Mat1:		15			
Most Common Material:		LIMESTONE			
Mat2:					
Mat2 Desc:					
Mat3:					
Mat3 Desc:					
Formation Top Depth:		3.1500000953674316			
Formation End Depth:		6.349999904632568			
Formation End Depth UOM:		m			
<u>Annular Space/Abandonment</u>					
<u>Sealing Record</u>					
Plug ID:		1007443867			
Layer:		2			
Plug From:		0.3100000023841858			
Plug To:		1.5			
Plug Depth UOM:		m			
<u>Annular Space/Abandonment</u>					
<u>Sealing Record</u>					
Plug ID:		1007443869			
Layer:		4			
Plug From:		4.570000171661377			
Plug To:		6.349999904632568			
Plug Depth UOM:		m			
<u>Annular Space/Abandonment</u>					
<u>Sealing Record</u>					
Plug ID:		1007443866			
Layer:		1			
Plug From:		0.0			
Plug To:		0.3100000023841858			
Plug Depth UOM:		m			
<u>Annular Space/Abandonment</u>					
<u>Sealing Record</u>					
Plug ID:		1007443868			
Layer:		3			
Plug From:		1.5			
Plug To:		4.570000171661377			

Map Key	Number of Records	Direction/ Distance (m)	Elev/Diff (m)	Site	DB
Plug Depth UOM:		m			
<u>Method of Construction & Well Use</u>					
Method Construction ID:		1007443865			
Method Construction Code:		7			
Method Construction:		Diamond			
Other Method Construction:					
<u>Pipe Information</u>					
Pipe ID:		1007443852			
Casing No:		0			
Comment:					
Alt Name:					
<u>Construction Record - Casing</u>					
Casing ID:		1007443860			
Layer:		1			
Material:		1			
Open Hole or Material:		STEEL			
Depth From:		0.0			
Depth To:		4.71999979019165			
Casing Diameter:					
Casing Diameter UOM:		cm			
Casing Depth UOM:		m			
<u>Construction Record - Casing</u>					
Casing ID:		1007443861			
Layer:		2			
Material:		5			
Open Hole or Material:		PLASTIC			
Depth From:		0.0			
Depth To:		4.880000114440918			
Casing Diameter:		5.199999809265137			
Casing Diameter UOM:		cm			
Casing Depth UOM:		m			
<u>Construction Record - Screen</u>					
Screen ID:		1007443862			
Layer:		1			
Slot:		10			
Screen Top Depth:		4.880000114440918			
Screen End Depth:		6.349999904632568			
Screen Material:		5			
Screen Depth UOM:		m			
Screen Diameter UOM:		cm			
Screen Diameter:		6.03000020980835			
<u>Water Details</u>					
Water ID:		1007443859			
Layer:					
Kind Code:					
Kind:					
Water Found Depth:					
Water Found Depth UOM:		m			

Map Key	Number of Records	Direction/ Distance (m)	Elev/Diff (m)	Site	DB
---------	-------------------	----------------------------	------------------	------	----

Hole Diameter

Hole ID: 1007443856
Diameter: 11.399999618530273
Depth From: 0.0
Depth To: 3.3499999046325684
Hole Depth UOM: m
Hole Diameter UOM: cm

Hole Diameter

Hole ID: 1007443858
Diameter: 7.099999904632568
Depth From: 4.570000171661377
Depth To: 6.349999904632568
Hole Depth UOM: m
Hole Diameter UOM: cm

Hole Diameter

Hole ID: 1007443857
Diameter: 8.899999618530273
Depth From: 3.3499999046325684
Depth To: 4.570000171661377
Hole Depth UOM: m
Hole Diameter UOM: cm

Links

Bore Hole ID:	1007264677	Tag No:	A215746
Depth M:	6.35	Contractor:	7241
Year Completed:	2018	Path:	731\7317464.pdf
Well Completed Dt:	2018/05/05	Latitude:	45.4078184010134
Audit No:	Z263625	Longitude:	-75.7032597287598

[188](#) 1 of 1 E/286.4 77.9 / 2.15 458 Catherine St
Ottawa ON K1R5T8 [EHS](#)

Order No:	20160614060	Nearest Intersection:	
Status:	C	Municipality:	
Report Type:	RSC Report (Urban)	Client Prov/State:	ON
Report Date:	16-NOV-16	Search Radius (km):	.3
Date Received:	14-JUN-16	X:	-75.700702
Previous Site Name:		Y:	45.405627
Lot/Building Size:			
Additional Info Ordered:			

[189](#) 1 of 1 SW/287.5 70.2 / -5.54 ON [WWIS](#)

Well ID:	7382334	Flowing (Y/N):	
Construction Date:		Flow Rate:	
Use 1st:		Data Entry Status:	Yes
Use 2nd:		Data Src:	
Final Well Status:		Date Received:	16-Mar-2021 00:00:00
Water Type:		Selected Flag:	TRUE
Casing Material:		Abandonment Rec:	
Audit No:	C47055	Contractor:	1844
Tag:	A278916	Form Version:	8

Map Key	Number of Records	Direction/ Distance (m)	Elev/Diff (m)	Site	DB
Constructn Method: Elevation (m): Elevatn Reliabilty: Depth to Bedrock: Well Depth: Overburden/Bedrock: Pump Rate: Static Water Level: Clear/Cloudy: Municipality: Site Info:		OTTAWA CITY		Owner: County: OTTAWA Lot: Concession: Concession Name: Easting NAD83: Northing NAD83: Zone: UTM Reliability:	

Bore Hole Information

Bore Hole ID: DP2BR: Spatial Status: Code OB: Code OB Desc: Open Hole: Cluster Kind: Date Completed: Remarks: Elevrc Desc: Location Source Date: Improvement Location Source: Improvement Location Method: Source Revision Comment: Supplier Comment:	1008649893		Elevation: Elevrc: Zone: East83: North83: Org CS: UTMRC: UTMRC Desc: Location Method:	18 444665.00 5027941.00 UTM83 4 margin of error : 30 m - 100 m wwr
--	------------	--	--	--

Links

Bore Hole ID: Depth M: Year Completed: Well Completed Dt: Audit No:	1008649893	2020	2020/07/15	C47055	Tag No: Contractor: Path: Latitude: Longitude:	A278916 1844 73817382334.pdf 45.4027992433059 -75.7070563316918
--	------------	------	------------	--------	---	---

190	1 of 1	W/288.5	69.9 / -5.85	818 Gladstone Ave Ottawa ON	WWIS
Well ID: Construction Date: Use 1st: Use 2nd: Final Well Status: Water Type: Casing Material: Audit No: Tag: Constructn Method: Elevation (m): Elevatn Reliabilty: Depth to Bedrock: Well Depth: Overburden/Bedrock: Pump Rate: Static Water Level: Clear/Cloudy: Municipality: Site Info:	7355926	Test Hole Monitoring Observation Wells		Flowing (Y/N): Flow Rate: Data Entry Status: Data Src: Date Received: Selected Flag: Abandonment Rec: Contractor: Form Version: Owner: County: OTTAWA Lot: Concession: Concession Name: Easting NAD83: Northing NAD83: Zone: UTM Reliability:	24-Mar-2020 00:00:00 TRUE 6964 7

PDF URL (Map):

Map Key	Number of Records	Direction/ Distance (m)	Elev/Diff (m)	Site	DB
---------	-------------------	----------------------------	------------------	------	----

Additional Detail(s) (Map)

Well Completed Date: 2020/03/05
Year Completed: 2020
Depth (m): 1.9812
Latitude: 45.4047162661866
Longitude: -75.7085497375282
Path:

Bore Hole Information

Bore Hole ID:	1008226182	Elevation:	
DP2BR:		Elevrc:	
Spatial Status:		Zone:	18
Code OB:		East83:	444550.00
Code OB Desc:		North83:	5028155.00
Open Hole:		Org CS:	UTM83
Cluster Kind:		UTMRC:	4
Date Completed:	05-Mar-2020 00:00:00	UTMRC Desc:	margin of error : 30 m - 100 m
Remarks:		Location Method:	wwr
Elevrc Desc:			
Location Source Date:			
Improvement Location Source:			
Improvement Location Method:			
Source Revision Comment:			
Supplier Comment:			

Overburden and Bedrock

Materials Interval

Formation ID: 1008333458
Layer: 1
Color: 2
General Color: GREY
Mat1: 15
Most Common Material: LIMESTONE
Mat2:
Mat2 Desc:
Mat3: 85
Mat3 Desc: SOFT
Formation Top Depth: 0.0
Formation End Depth: 6.5
Formation End Depth UOM: ft

Annular Space/Abandonment

Sealing Record

Plug ID: 1008333911
Layer: 2
Plug From: 1.0
Plug To: 6.5
Plug Depth UOM: ft

Annular Space/Abandonment

Sealing Record

Plug ID: 1008333910
Layer: 1
Plug From: 0.0
Plug To: 1.0
Plug Depth UOM: ft

Map Key	Number of Records	Direction/ Distance (m)	Elev/Diff (m)	Site	DB
---------	-------------------	----------------------------	------------------	------	----

Method of Construction & Well Use

Method Construction ID: 1008334386
Method Construction Code: 7
Method Construction: Diamond
Other Method Construction:

Pipe Information

Pipe ID: 1008333057
Casing No: 0
Comment:
Alt Name:

Construction Record - Casing

Casing ID: 1008334558
Layer: 1
Material: 5
Open Hole or Material: PLASTIC
Depth From: 0.0
Depth To: 1.5
Casing Diameter: 1.25
Casing Diameter UOM: Inch
Casing Depth UOM: ft

Construction Record - Screen

Screen ID: 1008334713
Layer: 1
Slot: 10
Screen Top Depth: 1.5
Screen End Depth: 6.5
Screen Material: 5
Screen Depth UOM: ft
Screen Diameter UOM: inch
Screen Diameter: 1.659999966621399

Results of Well Yield Testing

Pump Test ID: 1008334957
Pump Set At:
Static Level:
Final Level After Pumping:
Recommended Pump Depth:
Pumping Rate:
Flowing Rate:
Recommended Pump Rate:
Levels UOM: ft
Rate UOM: GPM
Water State After Test Code:
Water State After Test:
Pumping Test Method: 0
Pumping Duration HR:
Pumping Duration MIN:
Flowing:

Water Details

Map Key	Number of Records	Direction/ Distance (m)	Elev/Diff (m)	Site	DB
---------	-------------------	-------------------------	---------------	------	----

Water ID: 1008334842
Layer: 1
Kind Code:
Kind:
Water Found Depth:
Water Found Depth UOM: ft

Hole Diameter

Hole ID: 1008334201
Diameter: 3.0
Depth From: 0.0
Depth To: 6.5
Hole Depth UOM: ft
Hole Diameter UOM: Inch

Links

Bore Hole ID:	1008226182	Tag No:	A272572
Depth M:	1.9812	Contractor:	6964
Year Completed:	2020	Path:	
Well Completed Dt:	2020/03/05	Latitude:	45.4047162661866
Audit No:	Z315286	Longitude:	-75.7085497375282

191	1 of 17	ESE/288.7	77.9 / 2.15	SERVICE STATION 635 BRONSON AVENUE OTTAWA (N.O.S.) OTTAWA CITY ON K1S 4E7	SPL
---------------------	---------	-----------	-------------	---	-----

Ref No:	86396	Discharger Report:	
Site No:		Material Group:	
Incident Dt:	6/2/1993	Health/Env Conseq:	
Year:		Client Type:	
Incident Cause:	UNKNOWN	Sector Type:	
Incident Event:		Agency Involved:	
Contaminant Code:		Nearest Watercourse:	
Contaminant Name:		Site Address:	
Contaminant Limit 1:		Site District Office:	
Contam Limit Freq 1:		Site Postal Code:	
Contaminant UN No 1:		Site Region:	
Environment Impact:	POSSIBLE	Site Municipality:	20101
Nature of Impact:	Soil contamination	Site Lot:	
Receiving Medium:	LAND	Site Conc:	
Receiving Env:		Northing:	
MOE Response:		Easting:	
Dt MOE Arvl on Scn:		Site Geo Ref Accu:	
MOE Reported Dt:	6/2/1993	Site Map Datum:	
Dt Document Closed:		SAC Action Class:	
Incident Reason:	UNKNOWN	Source Type:	
Site Name:			
Site County/District:			
Site Geo Ref Meth:			
Incident Summary:	DRUMMOND'S GAS BAR - GASOLINE IN WATER LINE VALVE CHAMBER.		
Contaminant Qty:			

191	2 of 17	ESE/288.7	77.9 / 2.15	DRUMMOND FUELS 635 BRONSON AV OTTAWA ON K1S 4E7	PRT
---------------------	---------	-----------	-------------	---	-----

Location ID: 10885
Type: retail
Expiry Date: 1995-02-28
Capacity (L): 0

Map Key	Number of Records	Direction/ Distance (m)	Elev/Diff (m)	Site	DB
Licence #:		0013866001			
191	3 of 17	ESE/288.7	77.9 / 2.15	DRUMMOND FUELS 635 BRONSON AV OTTAWA ON K1S4E7	PRT
Location ID:		10885			
Type:		retail			
Expiry Date:		1994-10-31			
Capacity (L):		5000			
Licence #:		0033512001			
191	4 of 17	ESE/288.7	77.9 / 2.15	DRUMMOND FUELS STATION AT 635 BRONSON AVE TANK TRUCK (CARGO) OTTAWA CITY ON K1S 4E7	SPL
Ref No:		129910		Discharger Report:	
Site No:				Material Group:	
Incident Dt:		7/31/1996		Health/Env Conseq:	
Year:				Client Type:	
Incident Cause:		CONTAINER OVERFLOW		Sector Type:	
Incident Event:				Agency Involved:	
Contaminant Code:				Nearest Watercourse:	
Contaminant Name:				Site Address:	
Contaminant Limit 1:				Site District Office:	
Contam Limit Freq 1:				Site Postal Code:	
Contaminant UN No 1:				Site Region:	
Environment Impact:		NOT ANTICIPATED		Site Municipality: 20101	
Nature of Impact:				Site Lot:	
Receiving Medium:		LAND		Site Conc:	
Receiving Env:				Northing:	
MOE Response:				Easting:	
Dt MOE Arvl on Scn:				Site Geo Ref Accu:	
MOE Reported Dt:		7/31/1996		Site Map Datum:	
Dt Document Closed:				SAC Action Class:	
Incident Reason:		ERROR		Source Type:	
Site Name:					
Site County/District:					
Site Geo Ref Meth:					
Incident Summary:		DRUMMOND FUELS:40L GASOLINE TO GROUND. CONTAINED AND CLEANED UP.			
Contaminant Qty:					
191	5 of 17	ESE/288.7	77.9 / 2.15	DRUMMOND'S GAS 635 BRONSON AVE OTTAWA ON K1S 4E7	RST
Headcode:		01186800			
Headcode Desc:		SERVICE STATIONS-GASOLINE, OIL & NATURAL GAS			
Phone:					
List Name:					
Description:					
191	6 of 17	ESE/288.7	77.9 / 2.15	DRUMMOND FUELS (OTTAWA) LTD 635 BRONSON AVE OTTAWA ON K1S 4E7	FSTH
License Issue Date:		3/6/2007			
Tank Status:		Licensed			

Map Key	Number of Records	Direction/ Distance (m)	Elev/Diff (m)	Site	DB
Tank Status As Of:		August 2007			
Operation Type:		Retail Fuel Outlet			
Facility Type:		Gasoline Station - Self Serve			
--Details--					
Status:		Active			
Year of Installation:		1993			
Corrosion Protection:					
Capacity:		22700			
Tank Fuel Type:		Liquid Fuel Single Wall UST - Gasoline			
Status:		Active			
Year of Installation:		1993			
Corrosion Protection:					
Capacity:		13600			
Tank Fuel Type:		Liquid Fuel Single Wall UST - Diesel			
Status:		Active			
Year of Installation:		1990			
Corrosion Protection:					
Capacity:		22700			
Tank Fuel Type:		Liquid Fuel Single Wall UST - Gasoline			
Status:		Active			
Year of Installation:		1990			
Corrosion Protection:					
Capacity:		22700			
Tank Fuel Type:		Liquid Fuel Single Wall UST - Gasoline			
Status:		Active			
Year of Installation:		1990			
Corrosion Protection:					
Capacity:		22700			
Tank Fuel Type:		Liquid Fuel Single Wall UST - Gasoline			
Status:		Active			
Year of Installation:		1985			
Corrosion Protection:					
Capacity:		22700			
Tank Fuel Type:		Liquid Fuel Single Wall UST - Diesel			

191	7 of 17	ESE/288.7	77.9 / 2.15	Drummond Fuels (Ottawa) Ltd. Drummond Fuels,635 Bronson Avenue<UNOFFICIAL> Ottawa ON K1S 4E7	SPL
Ref No:	5580-6H6SKM			Discharger Report:	0
Site No:				Material Group:	Oil
Incident Dt:	10/14/2005			Health/Env Conseq:	
Year:				Client Type:	
Incident Cause:	Pipe Or Hose Leak			Sector Type:	
Incident Event:				Agency Involved:	
Contaminant Code:				Nearest Watercourse:	
Contaminant Name:	GASOLINE			Site Address:	
Contaminant Limit 1:				Site District Office:	Ottawa
Contam Limit Freq 1:				Site Postal Code:	
Contaminant UN No 1:				Site Region:	
Environment Impact:	Not Anticipated			Site Municipality:	Ottawa
Nature of Impact:				Site Lot:	
Receiving Medium:	Land & Water			Site Conc:	
Receiving Env:				Northing:	
MOE Response:				Easting:	
Dt MOE Arvl on Scn:				Site Geo Ref Accu:	

Map Key	Number of Records	Direction/ Distance (m)	Elev/Diff (m)	Site	DB
MOE Reported Dt:	10/14/2005			Site Map Datum:	
Dt Document Closed:				SAC Action Class:	Land Spills
Incident Reason:	Equipment/Vehicles			Source Type:	
Site Name:	Drummond Fuels,635 Bronson Avenue<UNOFFICIAL>				
Site County/District:					
Site Geo Ref Meth:					
Incident Summary:	Drummond Fuels-10 L gasoline to Grnd & Storm				
Contaminant Qty:					

191	8 of 17	ESE/288.7	77.9 / 2.15	DRUMMOND FUELS (OTTAWA) LTD 635 BRONSON AVE OTTAWA ON	DTNK
---------------------	---------	-----------	-------------	---	------

Delisted Expired Fuel Safety Facilities

Instance No:	9636303	Expired Date:	
Status:	EXPIRED	Max Hazard Rank:	
Instance ID:	389747	Facility Location:	
Instance Type:	FS Facility	Facility Type:	
Instance Creation Dt:		Fuel Type 2:	
Instance Install Dt:		Fuel Type 3:	
Item Description:		Panam Related:	
Manufacturer:		Panam Venue Nm:	
Model:		External Identifier:	
Serial No:		Item:	
ULC Standard:		Piping Steel:	
Quantity:		Piping Galvanized:	
Unit of Measure:		Tank Single Wall St:	
Overfill Prot Type:		Piping Underground:	
Creation Date:		Tank Underground:	
Next Periodic Str DT:		Source:	
TSSA Base Sched Cycle 2:			
TSSA Max Hazard Rank 1:			
TSSA Risk Based Periodic Yn:			
TSSA Volume of Directives:			
TSSA Periodic Exempt:			
TSSA Statutory Interval:			
TSSA Recd Insp Interva:			
TSSA Recd Tolerance:			
TSSA Program Area:			
TSSA Program Area 2:			
Description:	Fuels Safety Propane Filling Plant > 5000 USW		
Original Source:	EXP		
Record Date:	Up to Mar 2012		

191	9 of 17	ESE/288.7	77.9 / 2.15	DRUMMOND FUELS (OTTAWA) LTD 635 BRONSON AVE OTTAWA ON K1S 4E7	DTNK
---------------------	---------	-----------	-------------	---	------

Delisted Expired Fuel Safety Facilities

Instance No:	9481677	Expired Date:	2/9/2002
Status:	EXPIRED	Max Hazard Rank:	
Instance ID:		Facility Location:	
Instance Type:	FS Facility	Facility Type:	
Instance Creation Dt:		Fuel Type 2:	
Instance Install Dt:		Fuel Type 3:	
Item Description:		Panam Related:	

Map Key	Number of Records	Direction/ Distance (m)	Elev/Diff (m)	Site	DB
---------	-------------------	-------------------------	---------------	------	----

OTTAWA ON

Delisted Expired Fuel Safety Facilities

Instance No:	10901478	Expired Date:	
Status:	EXPIRED	Max Hazard Rank:	
Instance ID:	50744	Facility Location:	
Instance Type:	FS Piping	Facility Type:	
Instance Creation Dt:		Fuel Type 2:	
Instance Install Dt:		Fuel Type 3:	
Item Description:		Panam Related:	
Manufacturer:		Panam Venue Nm:	
Model:		External Identifier:	
Serial No:		Item:	
ULC Standard:		Piping Steel:	
Quantity:		Piping Galvanized:	
Unit of Measure:		Tank Single Wall St:	
Overfill Prot Type:		Piping Underground:	
Creation Date:		Tank Underground:	
Next Periodic Str DT:		Source:	
TSSA Base Sched Cycle 2:			
TSSAMax Hazard Rank 1:			
TSSA Risk Based Periodic Yn:			
TSSA Volume of Directives:			
TSSA Periodic Exempt:			
TSSA Statutory Interval:			
TSSA Recd Insp Interva:			
TSSA Recd Tolerance:			
TSSA Program Area:			
TSSA Program Area 2:			
Description:	FS Piping		
Original Source:	EXP		
Record Date:	Up to Mar 2012		

191	12 of 17	ESE/288.7	77.9 / 2.15	DRUMMOND FUELS (OTTAWA) LTD 635 BRONSON AVE OTTAWA ON	DTNK
---------------------	----------	-----------	-------------	---	------

Delisted Expired Fuel Safety Facilities

Instance No:	10901422	Expired Date:	
Status:	EXPIRED	Max Hazard Rank:	
Instance ID:	50873	Facility Location:	
Instance Type:	FS Piping	Facility Type:	
Instance Creation Dt:		Fuel Type 2:	
Instance Install Dt:		Fuel Type 3:	
Item Description:		Panam Related:	
Manufacturer:		Panam Venue Nm:	
Model:		External Identifier:	
Serial No:		Item:	
ULC Standard:		Piping Steel:	
Quantity:		Piping Galvanized:	
Unit of Measure:		Tank Single Wall St:	
Overfill Prot Type:		Piping Underground:	
Creation Date:		Tank Underground:	
Next Periodic Str DT:		Source:	
TSSA Base Sched Cycle 2:			
TSSAMax Hazard Rank 1:			
TSSA Risk Based Periodic Yn:			

Map Key	Number of Records	Direction/ Distance (m)	Elev/Diff (m)	Site	DB
TSSA Volume of Directives: TSSA Periodic Exempt: TSSA Statutory Interval: TSSA Recd Insp Interva: TSSA Recd Tolerance: TSSA Program Area: TSSA Program Area 2: Description: FS Piping Original Source: EXP Record Date: Up to Mar 2012					

191	13 of 17	ESE/288.7	77.9 / 2.15	DRUMMOND FUELS (OTTAWA) LTD 635 BRONSON AVE OTTAWA ON	DTNK
---------------------	----------	-----------	-------------	---	------

Delisted Expired Fuel Safety Facilities

Instance No: 10901514 Status: EXPIRED Instance ID: 50960 Instance Type: FS Piping Instance Creation Dt: Instance Install Dt: Item Description: Manufacturer: Model: Serial No: ULC Standard: Quantity: Unit of Measure: Overfill Prot Type: Creation Date: Next Periodic Str DT: TSSA Base Sched Cycle 2: TSSAMax Hazard Rank 1: TSSA Risk Based Periodic Yn: TSSA Volume of Directives: TSSA Periodic Exempt: TSSA Statutory Interval: TSSA Recd Insp Interva: TSSA Recd Tolerance: TSSA Program Area: TSSA Program Area 2: Description: FS Piping Original Source: EXP Record Date: Up to Mar 2012	Expired Date: Max Hazard Rank: Facility Location: Facility Type: Fuel Type 2: Fuel Type 3: Panam Related: Panam Venue Nm: External Identifier: Item: Piping Steel: Piping Galvanized: Tank Single Wall St: Piping Underground: Tank Underground: Source:
---	---

191	14 of 17	ESE/288.7	77.9 / 2.15	DRUMMOND FUELS (OTTAWA) LTD 635 BRONSON AVE OTTAWA ON	DTNK
---------------------	----------	-----------	-------------	---	------

Delisted Expired Fuel Safety Facilities

Instance No: 10901437 Status: EXPIRED Instance ID: 51127 Instance Type: FS Piping Instance Creation Dt: Instance Install Dt:	Expired Date: Max Hazard Rank: Facility Location: Facility Type: Fuel Type 2: Fuel Type 3:
---	---

Map Key	Number of Records	Direction/ Distance (m)	Elev/Diff (m)	Site	DB
Item Description: Manufacturer: Model: Serial No: ULC Standard: Quantity: Unit of Measure: Overfill Prot Type: Creation Date: Next Periodic Str DT: TSSA Base Sched Cycle 2: TSSAMax Hazard Rank 1: TSSA Risk Based Periodic Yn: TSSA Volume of Directives: TSSA Periodic Exempt: TSSA Statutory Interval: TSSA Recd Insp Interva: TSSA Recd Tolerance: TSSA Program Area: TSSA Program Area 2:				Panam Related: Panam Venue Nm: External Identifier: Item: Piping Steel: Piping Galvanized: Tank Single Wall St: Piping Underground: Tank Underground: Source:	
		Description:	FS Piping		
		Original Source:	EXP		
		Record Date:	Up to Mar 2012		

191	15 of 17	ESE/288.7	77.9 / 2.15	DRUMMOND FUELS (OTTAWA) LTD 635 BRONSON AVE OTTAWA ON	DTNK
---------------------	----------	-----------	-------------	---	------

Delisted Expired Fuel Safety Facilities

Instance No:	10901455	Expired Date:	
Status:	EXPIRED	Max Hazard Rank:	
Instance ID:	51382	Facility Location:	
Instance Type:	FS Piping	Facility Type:	
Instance Creation Dt:		Fuel Type 2:	
Instance Install Dt:		Fuel Type 3:	
Item Description:		Panam Related:	
Manufacturer:		Panam Venue Nm:	
Model:		External Identifier:	
Serial No:		Item:	
ULC Standard:		Piping Steel:	
Quantity:		Piping Galvanized:	
Unit of Measure:		Tank Single Wall St:	
Overfill Prot Type:		Piping Underground:	
Creation Date:		Tank Underground:	
Next Periodic Str DT:		Source:	
TSSA Base Sched Cycle 2:			
TSSAMax Hazard Rank 1:			
TSSA Risk Based Periodic Yn:			
TSSA Volume of Directives:			
TSSA Periodic Exempt:			
TSSA Statutory Interval:			
TSSA Recd Insp Interva:			
TSSA Recd Tolerance:			
TSSA Program Area:			
TSSA Program Area 2:			
Description:	FS Piping		
Original Source:	EXP		
Record Date:	Up to Mar 2012		

Map Key	Number of Records	Direction/ Distance (m)	Elev/Diff (m)	Site	DB
191	16 of 17	ESE/288.7	77.9 / 2.15	DRUMMOND'S GAS 635 BRONSON AVE OTTAWA ON K1S4E7	RST

Headcode: 01186800
Headcode Desc: SERVICE STATIONS GASOLINE OIL & NATURAL
Phone: 6132381948
List Name:
Description:

191	17 of 17	ESE/288.7	77.9 / 2.15	Drummond's Gas<UNOFFICIAL> 635 Bronson Ave. Ottawa ON	SPL
---------------------	----------	-----------	-------------	---	-----

Ref No:	7582-B4UHNM	Discharger Report:	
Site No:	NA	Material Group:	
Incident Dt:	2018/09/22	Health/Env Conseq:	2 - Minor Environment
Year:		Client Type:	
Incident Cause:		Sector Type:	Miscellaneous Industrial
Incident Event:	Leak/Break	Agency Involved:	
Contaminant Code:	12	Nearest Watercourse:	
Contaminant Name:	GASOLINE	Site Address:	635 Bronson Ave.
Contaminant Limit 1:		Site District Office:	Ottawa
Contam Limit Freq 1:		Site Postal Code:	
Contaminant UN No 1:	1203	Site Region:	Eastern
Environment Impact:		Site Municipality:	Ottawa
Nature of Impact:		Site Lot:	
Receiving Medium:		Site Conc:	
Receiving Env:	Land; Source Water Zone	Northing:	5028064.01
MOE Response:	No	Easting:	445117.27
Dt MOE Arvl on Scn:		Site Geo Ref Accu:	
MOE Reported Dt:	2018/09/22	Site Map Datum:	
Dt Document Closed:	2018/10/09	SAC Action Class:	TSSA - Fuel Safety Branch - Hydrocarbon Fuel Release/Spill
Incident Reason:	Equipment Failure	Source Type:	Service Station
Site Name:	Drummond's Gas - Gas Station<UNOFFICIAL>		
Site County/District:			
Site Geo Ref Meth:			
Incident Summary:	Ottawa FD: Small spill of gasoline to ground from gas station, contained		
Contaminant Qty:	0 other - see incident description		

192	1 of 1	SE/289.0	78.9 / 3.15	ON	BORE
---------------------	--------	----------	-------------	----	------

Borehole ID:	613109	Inclin FLG:	No
OGF ID:	215514413	SP Status:	Initial Entry
Status:		Surv Elev:	No
Type:	Borehole	Piezometer:	No
Use:		Primary Name:	
Completion Date:	JUN-1971	Municipality:	
Static Water Level:		Lot:	
Primary Water Use:		Township:	
Sec. Water Use:		Latitude DD:	45.402842
Total Depth m:	3.7	Longitude DD:	-75.701873
Depth Ref:	Ground Surface	UTM Zone:	18
Depth Elev:		Easting:	445071
Drill Method:		Northing:	5027942
Orig Ground Elev m:	74.2	Location Accuracy:	
Elev Reliabil Note:		Accuracy:	Not Applicable
DEM Ground Elev m:	74.2		
Concession:			
Location D:			

Map Key	Number of Records	Direction/ Distance (m)	Elev/Diff (m)	Site	DB
---------	-------------------	-------------------------	---------------	------	----

Survey D:
Comments:

Borehole Geology Stratum

Geology Stratum ID:	218393753	Mat Consistency:	
Top Depth:	2.2	Material Moisture:	
Bottom Depth:	3.7	Material Texture:	
Material Color:		Non Geo Mat Type:	
Material 1:	Bedrock	Geologic Formation:	
Material 2:	Limestone	Geologic Group:	
Material 3:		Geologic Period:	
Material 4:		Depositional Gen:	
Gsc Material Description:			
Stratum Description:	BEDROCK. 00000 020 00032 008 00000005ENSE. 00040 010 000000040002501300040044 **Note: Many records provided by the department have a truncated [Stratum Description] field.		

Geology Stratum ID:	218393750	Mat Consistency:	
Top Depth:	0	Material Moisture:	
Bottom Depth:	1	Material Texture:	
Material Color:		Non Geo Mat Type:	
Material 1:		Geologic Formation:	
Material 2:	Till	Geologic Group:	
Material 3:	Gravel	Geologic Period:	
Material 4:	Clay	Depositional Gen:	
Gsc Material Description:			
Stratum Description:	ARTIFICIAL.		

Geology Stratum ID:	218393751	Mat Consistency:	Dense
Top Depth:	1	Material Moisture:	
Bottom Depth:	1.6	Material Texture:	
Material Color:		Non Geo Mat Type:	
Material 1:	Unknown	Geologic Formation:	
Material 2:	Till	Geologic Group:	
Material 3:	Sand	Geologic Period:	
Material 4:		Depositional Gen:	
Gsc Material Description:			
Stratum Description:	UNSPECIFIED. DENSE.		

Geology Stratum ID:	218393752	Mat Consistency:	
Top Depth:	1.6	Material Moisture:	
Bottom Depth:	2.2	Material Texture:	
Material Color:		Non Geo Mat Type:	
Material 1:	Bedrock	Geologic Formation:	
Material 2:	Limestone	Geologic Group:	
Material 3:		Geologic Period:	
Material 4:		Depositional Gen:	
Gsc Material Description:			
Stratum Description:	BEDROCK.		

Source

Source Type:	Data Survey	Source Appl:	Spatial/Tabular
Source Orig:	Geological Survey of Canada	Source Iden:	1
Source Date:	1956-1972	Scale or Res:	Varies
Confidence:	H	Horizontal:	NAD27
Observatio:		Verticalda:	Mean Average Sea Level
Source Name:	Urban Geology Automated Information System (UGAIS)		
Source Details:	File: OTTAWA2.txt RecordID: 056170 NTS_Sheet: 31G05G		
Confiden 1:	Logged by professional. Exact and complete description of material and properties.		

Source List

Map Key	Number of Records	Direction/ Distance (m)	Elev/Diff (m)	Site	DB
Source Identifier: 1 Source Type: Data Survey Source Date: 1956-1972 Scale or Resolution: Varies Source Name: Urban Geology Automated Information System (UGAIS) Source Originators: Geological Survey of Canada Horizontal Datum: NAD27 Vertical Datum: Mean Average Sea Level Projection Name: Universal Transverse Mercator					
193	1 of 8	SW/290.1	70.2 / -5.54	GVT. OF CAN.-ENERGY MINES & RES. 550 BOOTH STREET C/O 580 BOOTH ST. OTTAWA ON K1A 0E4	GEN
Generator No: ON0269514 SIC Code: 8172 SIC Description: RES. CONS./IND. DEV. Approval Years: 89,90 PO Box No: Country: Status: Co Admin: Choice of Contact: Phone No Admin: Contam. Facility: MHSW Facility:					
193	2 of 8	SW/290.1	70.2 / -5.54	GVT. OF CAN. - ENERGY, MINES & RESOURCES 550 BOOTH STREET OTTAWA ON K1A 0E4	GEN
Generator No: ON0269514 SIC Code: 8172 SIC Description: RES. CONS./IND. DEV. Approval Years: 92,93,97 PO Box No: Country: Status: Co Admin: Choice of Contact: Phone No Admin: Contam. Facility: MHSW Facility:					
Detail(s)					
Waste Class: 243 Waste Class Desc: PCB'S					
193	3 of 8	SW/290.1	70.2 / -5.54	GVT. OF CAN.-ENERGY MINES & RES. 18-363 550 BOOTH STREET C/O 580 BOOTH ST. OTTAWA ON K1A 0E4	GEN
Generator No: ON0269514 SIC Code: 8172 SIC Description: RES. CONS./IND. DEV. Approval Years: 94,95,96 PO Box No: Country: Status: Co Admin: Choice of Contact: Phone No Admin: Contam. Facility: MHSW Facility:					
Detail(s)					
Waste Class: 243 Waste Class Desc: PCB'S					
193	4 of 8	SW/290.1	70.2 / -5.54	GVT. OF CAN. - ENERGY MINES & RESOURCES 550 BOOTH STREET OTTAWA ON K1A 0E4	GEN
Generator No: ON0269514 SIC Code: 8172 SIC Description: RES. CONS./IND. DEV. Approval Years: 98,99,00,01 PO Box No: Country: Status: Co Admin: Choice of Contact: Phone No Admin: Contam. Facility: MHSW Facility:					

Map Key	Number of Records	Direction/ Distance (m)	Elev/Diff (m)	Site	DB
---------	-------------------	-------------------------	---------------	------	----

Detail(s)

Waste Class: 243
Waste Class Desc: PCB'S

[193](#) 5 of 8 SW/290.1 70.2 / -5.54 PUBLIC WORKS AND GOV'T SERVICES CANADA 550 BOOTH STREET OTTAWA ON K1A 0E4 GEN

Generator No: ON1765035
SIC Code: 8151
SIC Description: EXEC./LEGIS. ADMIN.
Approval Years: 99,00,01
PO Box No:
Country:
Status:
Co Admin:
Choice of Contact:
Phone No Admin:
Contam. Facility:
MHSW Facility:

Detail(s)

Waste Class: 112
Waste Class Desc: ACID WASTE - HEAVY METALS
Waste Class: 121
Waste Class Desc: ALKALINE WASTES - HEAVY METALS
Waste Class: 212
Waste Class Desc: ALIPHATIC SOLVENTS
Waste Class: 252
Waste Class Desc: WASTE OILS & LUBRICANTS

[193](#) 6 of 8 SW/290.1 70.2 / -5.54 Ore Dressing Laboratory 550 Booth Street Ottawa ON K1A0E4 GEN

Generator No: ON3694674
SIC Code:
SIC Description:
Approval Years: As of Jul 2020
PO Box No:
Country: Canada
Status: Registered
Co Admin:
Choice of Contact:
Phone No Admin:
Contam. Facility:
MHSW Facility:

Detail(s)

Waste Class: 146 T
Waste Class Desc: Other specified inorganic sludges, slurries or solids

[193](#) 7 of 8 SW/290.1 70.2 / -5.54 Ore Dressing Laboratory 550 Booth Street Ottawa ON K1A0E4 GEN

Generator No: ON3694674
SIC Code:
SIC Description:
Approval Years: As of Jan 2021
PO Box No:
Country: Canada
Status: Registered
Co Admin:
Choice of Contact:
Phone No Admin:
Contam. Facility:
MHSW Facility:

Detail(s)

Map Key	Number of Records	Direction/ Distance (m)	Elev/Diff (m)	Site	DB
Waste Class:		146 T			
Waste Class Desc:		Other specified inorganic sludges, slurries or solids			
193	8 of 8	SW/290.1	70.2 / -5.54	ENERGY, MINES & RESOURCES CANADA 550 BOOTH ST. CONTROL STORAGE SITE OTTAWA ON	REC
ID:				Phone No:	
Company ID:				Province In: ON	
Receiver No:		RRPCB0780		Province Out:	
County Out:				Co Admin:	
Mail Addr:				Choice of Contact:	
Site PO Box:					
Rec Div:					
Rec Op Div:					
Rec Op Name:					
Site Bldg:					
Facility Type:					
Approval Yrs:		1990; 1992; 1994; 1995; 1996; 1997; 1998; 1999; 2000; 2001; 2002; 2006; 2007; 2008			
194	1 of 1	E/290.9	77.9 / 2.15	ON	BORE
Borehole ID:		847417		Inclin FLG: No	
OGF ID:		215589076		SP Status: Initial Entry	
Status:		Decommissioned		Surv Elev: No	
Type:		Borehole		Piezometer: No	
Use:		Geotechnical/Geological Investigation		Primary Name:	
Completion Date:		28-MAR-1961		Municipality:	
Static Water Level:		1.8		Lot: LOT F	
Primary Water Use:				Township: NEPEAN	
Sec. Water Use:				Latitude DD: 45.405441	
Total Depth m:		4.9		Longitude DD: -75.700572	
Depth Ref:		Ground Surface		UTM Zone: 18	
Depth Elev:				Easting: 445175	
Drill Method:		Diamond Drill		Northing: 5028230	
Orig Ground Elev m:		68.5		Location Accuracy:	
Elev Reliabil Note:				Accuracy: Within 10 metres	
DEM Ground Elev m:		75.5			
Concession:		BROKEN FRONT C			
Location D:					
Survey D:					
Comments:					
<u>Borehole Geology Stratum</u>					
Geology Stratum ID:		6557435		Mat Consistency: Dense	
Top Depth:		.6		Material Moisture:	
Bottom Depth:		4.6		Material Texture: Medium	
Material Color:		Brown-Grey		Non Geo Mat Type:	
Material 1:		Sand		Geologic Formation:	
Material 2:		Silt		Geologic Group:	
Material 3:				Geologic Period:	
Material 4:				Depositional Gen:	
Gsc Material Description:					
Stratum Description:		DENSE TO VERY DENSE GREY-BROWN TO GREY FINE TO MEDIUM SAND SOME SILT WITH DEPTH **Note: Many records provided by the department have a truncated [Stratum Description] field.			
Geology Stratum ID:		6557436		Mat Consistency: Very Dense	
Top Depth:		4.6		Material Moisture:	
Bottom Depth:		4.9		Material Texture: Fine to Medium	
Material Color:		Grey		Non Geo Mat Type:	
Material 1:		Sand		Geologic Formation:	

Map Key	Number of Records	Direction/ Distance (m)	Elev/Diff (m)	Site	DB
Material 2:	Silt			Geologic Group:	
Material 3:	Gravel			Geologic Period:	
Material 4:				Depositional Gen:	
Gsc Material Description:					
Stratum Description:	VERY DENSE GREY SILTY SAND TRACE OF FINE TO MEDIUM GRAVEL **Note: Many records provided by the department have a truncated [Stratum Description] field.				
Geology Stratum ID:	6557434			Mat Consistency:	Loose
Top Depth:	0			Material Moisture:	
Bottom Depth:	.6			Material Texture:	
Material Color:	Dark			Non Geo Mat Type:	
Material 1:	Cinders			Geologic Formation:	
Material 2:	Fill			Geologic Group:	
Material 3:	Sand			Geologic Period:	
Material 4:				Depositional Gen:	
Gsc Material Description:					
Stratum Description:	LOOSE TO DENSE DARK BROWN CINDER AND SAND FILL **Note: Many records provided by the department have a truncated [Stratum Description] field.				

[195](#) 1 of 1 E/291.1 76.8 / 1.07 ON [BORE](#)

Borehole ID:	613132	Inclin FLG:	No
OGF ID:	215514436	SP Status:	Initial Entry
Status:		Surv Elev:	No
Type:	Borehole	Piezometer:	No
Use:		Primary Name:	
Completion Date:	JUL-1958	Municipality:	
Static Water Level:	12.3	Lot:	
Primary Water Use:		Township:	
Sec. Water Use:		Latitude DD:	45.404651
Total Depth m:	8	Longitude DD:	-75.70049
Depth Ref:	Ground Surface	UTM Zone:	18
Depth Elev:		Easting:	445181
Drill Method:		Northing:	5028142
Orig Ground Elev m:	70.5	Location Accuracy:	
Elev Reliabil Note:		Accuracy:	Not Applicable
DEM Ground Elev m:	71.5		
Concession:			
Location D:			
Survey D:			
Comments:			

Borehole Geology Stratum

Geology Stratum ID:	218393842	Mat Consistency:	Dense
Top Depth:	2.3	Material Moisture:	
Bottom Depth:	2.6	Material Texture:	
Material Color:		Non Geo Mat Type:	
Material 1:	Silt	Geologic Formation:	
Material 2:		Geologic Group:	
Material 3:		Geologic Period:	
Material 4:		Depositional Gen:	
Gsc Material Description:			
Stratum Description:	SILT. DENSE.		
Geology Stratum ID:	218393840	Mat Consistency:	
Top Depth:	0	Material Moisture:	
Bottom Depth:	.3	Material Texture:	
Material Color:		Non Geo Mat Type:	
Material 1:	Unknown	Geologic Formation:	
Material 2:		Geologic Group:	
Material 3:		Geologic Period:	
Material 4:		Depositional Gen:	

Map Key	Number of Records	Direction/ Distance (m)	Elev/Diff (m)	Site	DB
Gsc Material Description:					
Stratum Description:		UNSPECIFIED.			
Geology Stratum ID:	218393841			Mat Consistency:	Dense
Top Depth:	.3			Material Moisture:	
Bottom Depth:	2.3			Material Texture:	Fine
Material Color:				Non Geo Mat Type:	
Material 1:	Sand			Geologic Formation:	
Material 2:				Geologic Group:	
Material 3:				Geologic Period:	
Material 4:				Depositional Gen:	
Gsc Material Description:					
Stratum Description:		SAND-FINE. DENSE.			
Geology Stratum ID:	218393843			Mat Consistency:	Dense
Top Depth:	2.6			Material Moisture:	
Bottom Depth:	3.4			Material Texture:	
Material Color:				Non Geo Mat Type:	
Material 1:	Unknown			Geologic Formation:	
Material 2:	Till			Geologic Group:	
Material 3:				Geologic Period:	
Material 4:				Depositional Gen:	
Gsc Material Description:					
Stratum Description:		UNSPECIFIED. DENSE.			
Geology Stratum ID:	218393844			Mat Consistency:	Compact
Top Depth:	3.4			Material Moisture:	
Bottom Depth:	8			Material Texture:	
Material Color:	Black			Non Geo Mat Type:	
Material 1:	Bedrock			Geologic Formation:	
Material 2:	Limestone			Geologic Group:	
Material 3:	Shale			Geologic Period:	
Material 4:				Depositional Gen:	
Gsc Material Description:					
Stratum Description:		BEDROCK. . BEDROCK. BLACK. 0050 081 000100670000500900050049COMPACT, WATER STABLE **Note: Many records provided by the department have a truncated [Stratum Description] field.			
Source					
Source Type:	Data Survey			Source Appl:	Spatial/Tabular
Source Orig:	Geological Survey of Canada			Source Ident:	1
Source Date:	1956-1972			Scale or Res:	Varies
Confidence:	H			Horizontal:	NAD27
Observatio:				Verticalda:	Mean Average Sea Level
Source Name:	Urban Geology Automated Information System (UGAIS)				
Source Details:	File: OTTAWA2.txt RecordID: 056400 NTS_Sheet: 31G05G				
Confiden 1:	Logged by professional. Exact and complete description of material and properties.				
Source List					
Source Identifier:	1			Horizontal Datum:	NAD27
Source Type:	Data Survey			Vertical Datum:	Mean Average Sea Level
Source Date:	1956-1972			Projection Name:	Universal Transverse Mercator
Scale or Resolution:	Varies				
Source Name:	Urban Geology Automated Information System (UGAIS)				
Source Originators:	Geological Survey of Canada				
196	1 of 1	NNE/292.1	77.9 / 2.15	467 BRONSON AVE Ottawa ON	WWIS
Well ID:	7317463			Flowing (Y/N):	
Construction Date:				Flow Rate:	
Use 1st:	Test Hole			Data Entry Status:	

Map Key	Number of Records	Direction/ Distance (m)	Elev/Diff (m)	Site	DB
Use 2nd:	Monitoring			Data Src:	
Final Well Status:	Test Hole			Date Received:	20-Aug-2018 00:00:00
Water Type:				Selected Flag:	TRUE
Casing Material:				Abandonment Rec:	
Audit No:	Z263627			Contractor:	7241
Tag:	A215745			Form Version:	7
Constructn Method:				Owner:	
Elevation (m):				County:	OTTAWA
Elevatn Reliabilty:				Lot:	
Depth to Bedrock:				Concession:	
Well Depth:				Concession Name:	
Overburden/Bedrock:				Easting NAD83:	
Pump Rate:				Northing NAD83:	
Static Water Level:				Zone:	
Clear/Cloudy:				UTM Reliability:	
Municipality:		OTTAWA CITY			
Site Info:					
PDF URL (Map):					
<u>Additional Detail(s) (Map)</u>					
Well Completed Date:	2018/05/04				
Year Completed:	2018				
Depth (m):	6.35				
Latitude:	45.4078989343531				
Longitude:	-75.7033374015445				
Path:					
<u>Bore Hole Information</u>					
Bore Hole ID:	1007264674			Elevation:	
DP2BR:				Elevrc:	
Spatial Status:				Zone:	18
Code OB:				East83:	444961.00
Code OB Desc:				North83:	5028505.00
Open Hole:				Org CS:	UTM83
Cluster Kind:				UTMRC:	4
Date Completed:	04-May-2018 00:00:00			UTMRC Desc:	margin of error : 30 m - 100 m
Remarks:				Location Method:	wwr
Elevrc Desc:					
Location Source Date:					
Improvement Location Source:					
Improvement Location Method:					
Source Revision Comment:					
Supplier Comment:					
<u>Overburden and Bedrock</u>					
<u>Materials Interval</u>					
Formation ID:	1007443832				
Layer:	1				
Color:	6				
General Color:	BROWN				
Mat1:	01				
Most Common Material:	FILL				
Mat2:					
Mat2 Desc:					
Mat3:					
Mat3 Desc:					
Formation Top Depth:	0.0				
Formation End Depth:	3.0999999046325684				
Formation End Depth UOM:	m				

Map Key	Number of Records	Direction/ Distance (m)	Elev/Diff (m)	Site	DB
<u>Overburden and Bedrock</u>					
<u>Materials Interval</u>					
Formation ID:		1007443834			
Layer:		3			
Color:		2			
General Color:		GREY			
Mat1:		15			
Most Common Material:		LIMESTONE			
Mat2:					
Mat2 Desc:					
Mat3:					
Mat3 Desc:					
Formation Top Depth:		3.3499999046325684			
Formation End Depth:		6.349999904632568			
Formation End Depth UOM:		m			
<u>Overburden and Bedrock</u>					
<u>Materials Interval</u>					
Formation ID:		1007443833			
Layer:		2			
Color:		6			
General Color:		BROWN			
Mat1:		06			
Most Common Material:		SILT			
Mat2:		85			
Mat2 Desc:		SOFT			
Mat3:					
Mat3 Desc:					
Formation Top Depth:		3.0999999046325684			
Formation End Depth:		3.3499999046325684			
Formation End Depth UOM:		m			
<u>Annular Space/Abandonment</u>					
<u>Sealing Record</u>					
Plug ID:		1007443845			
Layer:		1			
Plug From:		0.0			
Plug To:		0.3100000023841858			
Plug Depth UOM:		m			
<u>Annular Space/Abandonment</u>					
<u>Sealing Record</u>					
Plug ID:		1007443846			
Layer:		2			
Plug From:		0.3100000023841858			
Plug To:		1.5			
Plug Depth UOM:		m			
<u>Annular Space/Abandonment</u>					
<u>Sealing Record</u>					
Plug ID:		1007443847			
Layer:		3			
Plug From:		1.5			
Plug To:		4.570000171661377			
Plug Depth UOM:		m			

Map Key	Number of Records	Direction/ Distance (m)	Elev/Diff (m)	Site	DB
<u>Annular Space/Abandonment Sealing Record</u>					
Plug ID:		1007443848			
Layer:		4			
Plug From:		4.570000171661377			
Plug To:		6.349999904632568			
Plug Depth UOM:		m			
<u>Method of Construction & Well Use</u>					
Method Construction ID:		1007443844			
Method Construction Code:		7			
Method Construction:		Diamond			
Other Method Construction:					
<u>Pipe Information</u>					
Pipe ID:		1007443831			
Casing No:		0			
Comment:					
Alt Name:					
<u>Construction Record - Casing</u>					
Casing ID:		1007443839			
Layer:		1			
Material:		1			
Open Hole or Material:		STEEL			
Depth From:		0.0			
Depth To:		4.71999979019165			
Casing Diameter:					
Casing Diameter UOM:		cm			
Casing Depth UOM:		m			
<u>Construction Record - Casing</u>					
Casing ID:		1007443840			
Layer:		2			
Material:		5			
Open Hole or Material:		PLASTIC			
Depth From:		0.0			
Depth To:		4.880000114440918			
Casing Diameter:		5.199999809265137			
Casing Diameter UOM:		cm			
Casing Depth UOM:		m			
<u>Construction Record - Screen</u>					
Screen ID:		1007443841			
Layer:		1			
Slot:		10			
Screen Top Depth:		4.880000114440918			
Screen End Depth:		6.349999904632568			
Screen Material:		5			
Screen Depth UOM:		m			
Screen Diameter UOM:		cm			
Screen Diameter:		6.03000020980835			

Map Key	Number of Records	Direction/ Distance (m)	Elev/Diff (m)	Site	DB
<u>Water Details</u>					
Water ID:		1007443838			
Layer:					
Kind Code:					
Kind:					
Water Found Depth:					
Water Found Depth UOM:		m			
<u>Hole Diameter</u>					
Hole ID:		1007443835			
Diameter:		11.399999618530273			
Depth From:		0.0			
Depth To:		3.3499999046325684			
Hole Depth UOM:		m			
Hole Diameter UOM:		cm			
<u>Hole Diameter</u>					
Hole ID:		1007443836			
Diameter:		8.899999618530273			
Depth From:		3.3499999046325684			
Depth To:		4.570000171661377			
Hole Depth UOM:		m			
Hole Diameter UOM:		cm			
<u>Hole Diameter</u>					
Hole ID:		1007443837			
Diameter:		7.099999904632568			
Depth From:		4.570000171661377			
Depth To:		6.349999904632568			
Hole Depth UOM:		m			
Hole Diameter UOM:		cm			
<u>Links</u>					
Bore Hole ID:	1007264674			Tag No:	A215745
Depth M:	6.35			Contractor:	7241
Year Completed:	2018			Path:	731\7317463.pdf
Well Completed Dt:	2018/05/04			Latitude:	45.4078989343531
Audit No:	Z263627			Longitude:	-75.7033374015445
197	1 of 1	W/292.7	70.9 / -4.78	811 Gladstone Ave Ottawa ON K1R 6Y1	EHS
Order No:	20130214005			Nearest Intersection:	
Status:	C			Municipality:	
Report Type:	Custom Report			Client Prov/State:	ON
Report Date:	22-FEB-13			Search Radius (km):	.25
Date Received:	14-FEB-13			X:	-75.708651
Previous Site Name:				Y:	45.405563
Lot/Building Size:	6.5 acres				
Additional Info Ordered:	Fire Insur. Maps and/or Site Plans				
198	1 of 1	NNE/293.6	77.9 / 2.15	Imperial Oil 467 Bronson Avenue Ottawa ON K1R 6J7	GEN

Map Key	Number of Records	Direction/ Distance (m)	Elev/Diff (m)	Site	DB
Generator No:	ON6090515			Status:	Registered
SIC Code:				Co Admin:	
SIC Description:				Choice of Contact:	
Approval Years:	As of Apr 2022			Phone No Admin:	
PO Box No:				Contam. Facility:	
Country:	Canada			MHSW Facility:	
<u>Detail(s)</u>					
Waste Class:	252 L				
Waste Class Desc:	WASTE OILS & LUBRICANTS				
Waste Class:	221 I				
Waste Class Desc:	LIGHT FUELS				
Waste Class:	251 L				
Waste Class Desc:	OIL SKIMMINGS & SLUDGES				
Waste Class:	221 L				
Waste Class Desc:	LIGHT FUELS				
199	1 of 8	E/293.8	77.9 / 2.15	CONSTRUCTION COMPANY 458 CATHERINE ST OTTAWA CITY ON K1R 5T8	SPL
Ref No:	158504			Discharger Report:	
Site No:				Material Group:	
Incident Dt:	7/30/1998			Health/Env Conseq:	
Year:				Client Type:	
Incident Cause:	OTHER CAUSE (N.O.S.)			Sector Type:	
Incident Event:				Agency Involved:	
Contaminant Code:				Nearest Watercourse:	
Contaminant Name:				Site Address:	
Contaminant Limit 1:				Site District Office:	
Contam Limit Freq 1:				Site Postal Code:	
Contaminant UN No 1:				Site Region:	
Environment Impact:	POSSIBLE			Site Municipality:	20101
Nature of Impact:	Water course or lake			Site Lot:	
Receiving Medium:	LAND			Site Conc:	
Receiving Env:				Northing:	
MOE Response:				Easting:	RMOC; CITY OTTAWA WORKS
Dt MOE Arvl on Scn:				Site Geo Ref Accu:	
MOE Reported Dt:	7/30/1998			Site Map Datum:	
Dt Document Closed:				SAC Action Class:	
Incident Reason:	CARELESS APPLICATION			Source Type:	
Site Name:					
Site County/District:					
Site Geo Ref Meth:					
Incident Summary:	CONSTRUCTION COMPANY-DIS-CHARGED SUMP WATER TO STORMS. STOPPED BY RMOC.				
Contaminant Qty:					
199	2 of 8	E/293.8	77.9 / 2.15	458 Caterine ST. Ottawa ON	EHS
Order No:	20011010008			Nearest Intersection:	SE corner of Bronson and Catherine St.
Status:	C			Municipality:	
Report Type:	Site Report			Client Prov/State:	ON
Report Date:	10/12/01			Search Radius (km):	0.35
Date Received:	10/11/01			X:	-75.701157
Previous Site Name:	Canada Bread Co. Ltd.			Y:	45.405663
Lot/Building Size:	37,785 fit bldng is 37,950 ft				
Additional Info Ordered:					

Map Key	Number of Records	Direction/ Distance (m)	Elev/Diff (m)	Site	DB
199	3 of 8	E/293.8	77.9 / 2.15	458 Catherine St Ottawa ON K1R 5T8	EHS
Order No:	20060815002			Nearest Intersection:	
Status:	C			Municipality:	
Report Type:	Custom Report			Client Prov/State:	ON
Report Date:	8/18/2006			Search Radius (km):	0.25
Date Received:	8/15/2006			X:	-75.700993
Previous Site Name:				Y:	45.405666
Lot/Building Size:					
Additional Info Ordered:					
199	4 of 8	E/293.8	77.9 / 2.15	Securemax Self-Storage Inc. 458 Catherine Street Ottawa ON K1R 5T8	CA
Certificate #:	1677-6GFRQE				
Application Year:	2005				
Issue Date:	9/22/2005				
Approval Type:	Industrial Sewage Works				
Status:	Approved				
Application Type:					
Client Name:					
Client Address:					
Client City:					
Client Postal Code:					
Project Description:					
Contaminants:					
Emission Control:					
199	5 of 8	E/293.8	77.9 / 2.15	Securemax Self-Storage Inc. 458 Catherine Street Ottawa ON H4T 1V6	ECA
Approval No:	1677-6GFRQE			MOE District:	Ottawa
Approval Date:	2005-09-22			City:	
Status:	Approved			Longitude:	-75.70118
Record Type:	ECA			Latitude:	45.405483
Link Source:	IDS			Geometry X:	
SWP Area Name:	Rideau Valley			Geometry Y:	
Approval Type:	ECA-INDUSTRIAL SEWAGE WORKS				
Project Type:	INDUSTRIAL SEWAGE WORKS				
Business Name:	Securemax Self-Storage Inc.				
Address:	458 Catherine Street				
Full Address:					
Full PDF Link:	https://www.accessenvironment.ene.gov.on.ca/instruments/2876-6F3KE2-14.pdf				
PDF Site Location:					
199	6 of 8	E/293.8	77.9 / 2.15	MARK STEWART CROSS 458 CATHERINE ST OTTAWA ON K1R 5T7	EASR
Approval No:	R-004-8110134335			MOE District:	Ottawa
Status:	REGISTERED			Municipality:	OTTAWA
Date:	2017-05-08			Latitude:	45.40555556
Record Type:	EASR			Longitude:	-75.70083333
Link Source:	MOFA			Geometry X:	
Project Type:	Waste Management System			Geometry Y:	

Map Key	Number of Records	Direction/ Distance (m)	Elev/Diff (m)	Site	DB
Full Address:					
Approval Type:		EASR-Waste Management System			
SWP Area Name:		Rideau Valley			
PDF URL:					
PDF Site Location:					
199	7 of 8	E/293.8	77.9 / 2.15	Kiewit-Dufferin Midtown Partnership Kiewit 458 Catherine St Ottawa ON K1R 5T7	GEN
Generator No:		ON8706004		Status: Registered	
SIC Code:					
SIC Description:					
Approval Years:		As of Nov 2021			
PO Box No:					
Country:		Canada		Co Admin:	
		Choice of Contact:			
		Phone No Admin:			
		Contam. Facility:			
		MHSW Facility:			
Detail(s)					
Waste Class:		221 I			
Waste Class Desc:		Light fuels			
199	8 of 8	E/293.8	77.9 / 2.15	Kiewit-Dufferin Midtown Partnership Kiewit 458 Catherine St Ottawa ON K1R 5T7	GEN
Generator No:		ON8706004		Status: Registered	
SIC Code:					
SIC Description:					
Approval Years:		As of Apr 2022			
PO Box No:					
Country:		Canada		Co Admin:	
		Choice of Contact:			
		Phone No Admin:			
		Contam. Facility:			
		MHSW Facility:			
Detail(s)					
Waste Class:		221 I			
Waste Class Desc:		LIGHT FUELS			
Waste Class:		221 L			
Waste Class Desc:		LIGHT FUELS			
200	1 of 18	NNE/297.0	77.9 / 2.15	ESSO PETROLEUM CANADA 467 BRONSON AVE OTTAWA CITY ON K1R 6J7	CA
Certificate #:		4-0064-91-			
Application Year:		91			
Issue Date:		4/2/1992			
Approval Type:		Industrial wastewater			
Status:		Cancelled			
Application Type:					
Client Name:					
Client Address:					
Client City:					
Client Postal Code:					
Project Description:		SOIL & GROUNDWATER REMEDIATION			
Contaminants:					
Emission Control:					

Map Key	Number of Records	Direction/ Distance (m)	Elev/Diff (m)	Site	DB
200	2 of 18	NNE/297.0	77.9 / 2.15	ESSO PETROLEUM CANADA 467 BRONSON AVENUE OTTAWA CITY ON K1R 6J7	CA
Certificate #: Application Year: Issue Date: Approval Type: Status: Application Type: Client Name: Client Address: Client City: Client Postal Code: Project Description: Contaminants: Emission Control:		4-0064-91- 91 4/9/1992 Industrial wastewater Preliminary approval			
200	3 of 18	NNE/297.0	77.9 / 2.15	ESSO PETROLEUM ESSO SERVICE ST'N. 467 BRONSON AVE. SERVICE STATION OTTAWA CITY ON K1R 6J7	SPL
Ref No: Site No: Incident Dt: Year: Incident Cause: Incident Event: Contaminant Code: Contaminant Name: Contaminant Limit 1: Contam Limit Freq 1: Contaminant UN No 1: Environment Impact: Nature of Impact: Receiving Medium: Receiving Env: MOE Response: Dt MOE Arvl on Scn: MOE Reported Dt: Dt Document Closed: Incident Reason: Site Name: Site County/District: Site Geo Ref Meth: Incident Summary: Contaminant Qty:		14646 2/10/1989 VALVE/FITTING LEAK OR FAILURE		Discharger Report: Material Group: Health/Env Conseq: Client Type: Sector Type: Agency Involved: Nearest Watercourse: Site Address: Site District Office: Site Postal Code: Site Region: Site Municipality: 20101 Site Lot: Site Conc: Northing: Easting: Site Geo Ref Accu: Site Map Datum: SAC Action Class: Source Type:	
200	4 of 18	NNE/297.0	77.9 / 2.15	ESSO PETROLEUM CANADA 467 BRONSTON AVE. ESSO DECOMMISSIONING SITE SERVICE STATION OTTAWA CITY ON	SPL
Ref No: Site No: Incident Dt: Year: Incident Cause: Incident Event: Contaminant Code: Contaminant Name:		84069 4/14/1993 CONTAINER OVERFLOW		Discharger Report: Material Group: Health/Env Conseq: Client Type: Sector Type: Agency Involved: Nearest Watercourse: Site Address:	

Map Key	Number of Records	Direction/ Distance (m)	Elev/Diff (m)	Site	DB
Contaminant Limit 1: Contam Limit Freq 1: Contaminant UN No 1: Environment Impact: NOT ANTICIPATED Nature of Impact: Water course or lake Receiving Medium: LAND Receiving Env: MOE Response: Dt MOE Arvl on Scn: MOE Reported Dt: 4/14/1993 Dt Document Closed: Incident Reason: EQUIPMENT FAILURE Site Name: Site County/District: Site Geo Ref Meth: Incident Summary: ESSO-TANK OVERFLOW, <220L WASTEWATER TO GROUND & SANITARY SEWER. Contaminant Qty:				Site District Office: Site Postal Code: Site Region: Site Municipality: 20101 Site Lot: Site Conc: Northing: Easting: FD, POLICE, WORKS. Site Geo Ref Accu: Site Map Datum: SAC Action Class: Source Type:	
200	5 of 18	NNE/297.0	77.9 / 2.15	LOUIS LEBLANC BRONSON ESSO SERVICE 467 BRONSON AV & GLADSTONE AVE OTTAWA ON	PRT
Location ID: 10888 Type: retail Expiry Date: 1990-08-31 Capacity (L): 0 Licence #: 0026181001					
200	6 of 18	NNE/297.0	77.9 / 2.15	467 Bronson Ave Ottawa ON K1R 6J7	EHS
Order No: 20000919002 Status: C Report Type: Basic Report Report Date: 9/21/00 Date Received: 9/19/00 Previous Site Name: Lot/Building Size: 80m x65m Additional Info Ordered:		Nearest Intersection: Bronson and Gladstone Ave Municipality: RMOC Client Prov/State: ON Search Radius (km): 0.25 X: -75.703522 Y: 45.407883			
200	7 of 18	NNE/297.0	77.9 / 2.15	467 Bronson Avenue Ottawa ON K1R 6J7	EHS
Order No: 20110616028 Status: C Report Type: Standard Report Report Date: 6/27/2011 Date Received: 6/16/2011 2:23:21 PM Previous Site Name: Lot/Building Size: Additional Info Ordered: Fire Insur. Maps and/or Site Plans		Nearest Intersection: Municipality: Client Prov/State: ON Search Radius (km): 0.25 X: -75.703449 Y: 45.407825			
200	8 of 18	NNE/297.0	77.9 / 2.15	LOUIS LEBLANC BRONSON ESSO SERVICE 467 BRONSON AV & GLADSTONE AVE OTTAWA ON K1R 6J7	DTNK

Delisted Expired Fuel Safety

Map Key	Number of Records	Direction/ Distance (m)	Elev/Diff (m)	Site	DB
Facilities					
Instance No:	9581281			Expired Date:	9/1/1990
Status:	EXPIRED			Max Hazard Rank:	
Instance ID:				Facility Location:	
Instance Type:	FS Facility			Facility Type:	
Instance Creation Dt:				Fuel Type 2:	
Instance Install Dt:				Fuel Type 3:	
Item Description:				Panam Related:	
Manufacturer:				Panam Venue Nm:	
Model:				External Identifier:	
Serial No:				Item:	
ULC Standard:				Piping Steel:	
Quantity:				Piping Galvanized:	
Unit of Measure:				Tank Single Wall St:	
Overfill Prot Type:				Piping Underground:	
Creation Date:				Tank Underground:	
Next Periodic Str DT:				Source:	
TSSA Base Sched Cycle 2:					
TSSAMax Hazard Rank 1:					
TSSA Risk Based Periodic Yn:					
TSSA Volume of Directives:					
TSSA Periodic Exempt:					
TSSA Statutory Interval:					
TSSA Recd Insp Interva:					
TSSA Recd Tolerance:					
TSSA Program Area:					
TSSA Program Area 2:					
Description:					
Original Source:		EXP			
Record Date:		Up to May 2013			
200	9 of 18	NNE/297.0	77.9 / 2.15	Imperial Oil 467 Bronson Avenue Ottawa ON K1R 6J7	GEN
Generator No:	ON6090515			Status:	
SIC Code:	447190			Co Admin:	
SIC Description:				Choice of Contact:	
Approval Years:	2011			Phone No Admin:	
PO Box No:				Contam. Facility:	
Country:				MHSW Facility:	
200	10 of 18	NNE/297.0	77.9 / 2.15	Imperial Oil 467 Bronson Avenue Ottawa ON K1R 6J7	GEN
Generator No:	ON6090515			Status:	
SIC Code:	447190			Co Admin:	
SIC Description:	Other Gasoline Stations			Choice of Contact:	
Approval Years:	2012			Phone No Admin:	
PO Box No:				Contam. Facility:	
Country:				MHSW Facility:	
200	11 of 18	NNE/297.0	77.9 / 2.15	Imperial Oil 467 Bronson Avenue Ottawa ON	GEN
Generator No:	ON6090515			Status:	
SIC Code:	447190			Co Admin:	
SIC Description:				Choice of Contact:	
Approval Years:	2013			Phone No Admin:	
PO Box No:				Contam. Facility:	

Map Key	Number of Records	Direction/ Distance (m)	Elev/Diff (m)	Site	DB
Country:				MHSW Facility:	
<u>Detail(s)</u>					
Waste Class:		252			
Waste Class Desc:		WASTE OILS & LUBRICANTS			
Waste Class:		221			
Waste Class Desc:		LIGHT FUELS			
Waste Class:		251			
Waste Class Desc:		OIL SKIMMINGS & SLUDGES			
200	12 of 18	NNE/297.0	77.9 / 2.15	Imperial Oil 467 Bronson Avenue Ottawa ON K1R 6J7	GEN
Generator No:	ON6090515			Status:	
SIC Code:	447190			Co Admin:	Laura MacIsaac
SIC Description:	447190			Choice of Contact:	CO_ADMIN
Approval Years:	2016			Phone No Admin:	902-595-2001 Ext.
PO Box No:				Contam. Facility:	No
Country:	Canada			MHSW Facility:	No
<u>Detail(s)</u>					
Waste Class:		221			
Waste Class Desc:		LIGHT FUELS			
Waste Class:		251			
Waste Class Desc:		OIL SKIMMINGS & SLUDGES			
Waste Class:		252			
Waste Class Desc:		WASTE OILS & LUBRICANTS			
200	13 of 18	NNE/297.0	77.9 / 2.15	Imperial Oil 467 Bronson Avenue Ottawa ON K1R 6J7	GEN
Generator No:	ON6090515			Status:	
SIC Code:	447190			Co Admin:	Kelly Ali
SIC Description:	447190			Choice of Contact:	CO_ADMIN
Approval Years:	2015			Phone No Admin:	905-747-7660 Ext.
PO Box No:				Contam. Facility:	No
Country:	Canada			MHSW Facility:	No
<u>Detail(s)</u>					
Waste Class:		251			
Waste Class Desc:		OIL SKIMMINGS & SLUDGES			
Waste Class:		221			
Waste Class Desc:		LIGHT FUELS			
Waste Class:		252			
Waste Class Desc:		WASTE OILS & LUBRICANTS			
200	14 of 18	NNE/297.0	77.9 / 2.15	Imperial Oil 467 Bronson Avenue Ottawa ON K1R 6J7	GEN

Map Key	Number of Records	Direction/ Distance (m)	Elev/Diff (m)	Site	DB
Generator No:	ON6090515			Status:	
SIC Code:	447190			Co Admin:	Eric Kelly
SIC Description:	447190			Choice of Contact:	CO_ADMIN
Approval Years:	2014			Phone No Admin:	613 226 2456 Ext.221
PO Box No:				Contam. Facility:	No
Country:	Canada			MHSW Facility:	No
<u>Detail(s)</u>					
Waste Class:	251				
Waste Class Desc:	OIL SKIMMINGS & SLUDGES				
Waste Class:	221				
Waste Class Desc:	LIGHT FUELS				
Waste Class:	252				
Waste Class Desc:	WASTE OILS & LUBRICANTS				
200	15 of 18	NNE/297.0	77.9 / 2.15	Imperial Oil 467 Bronson Avenue Ottawa ON K1R 6J7	GEN
Generator No:	ON6090515			Status:	Registered
SIC Code:				Co Admin:	
SIC Description:				Choice of Contact:	
Approval Years:	As of Dec 2018			Phone No Admin:	
PO Box No:				Contam. Facility:	
Country:	Canada			MHSW Facility:	
<u>Detail(s)</u>					
Waste Class:	221 I				
Waste Class Desc:	Light fuels				
Waste Class:	221 L				
Waste Class Desc:	Light fuels				
Waste Class:	251 L				
Waste Class Desc:	Waste oils/sludges (petroleum based)				
Waste Class:	252 L				
Waste Class Desc:	Waste crankcase oils and lubricants				
200	16 of 18	NNE/297.0	77.9 / 2.15	467 BRONSON AVE Ottawa ON	WWIS
Well ID:	7317461			Flowing (Y/N):	
Construction Date:				Flow Rate:	
Use 1st:	Test Hole			Data Entry Status:	
Use 2nd:	Monitoring			Data Src:	
Final Well Status:	Test Hole			Date Received:	20-Aug-2018 00:00:00
Water Type:				Selected Flag:	TRUE
Casing Material:				Abandonment Rec:	
Audit No:	Z263628			Contractor:	7241
Tag:	A215743			Form Version:	7
Constructn Method:				Owner:	
Elevation (m):				County:	OTTAWA
Elevatn Reliabilty:				Lot:	
Depth to Bedrock:				Concession:	
Well Depth:				Concession Name:	
Overburden/Bedrock:				Easting NAD83:	
Pump Rate:				Northing NAD83:	
Static Water Level:				Zone:	

Map Key	Number of Records	Direction/ Distance (m)	Elev/Diff (m)	Site	DB
Clear/Cloudy: Municipality: Site Info:		OTTAWA CITY		UTM Reliability:	
PDF URL (Map):					
<u>Additional Detail(s) (Map)</u>					
Well Completed Date:		2018/05/03			
Year Completed:		2018			
Depth (m):		6.35			
Latitude:		45.4078913498409			
Longitude:		-75.7031072872535			
Path:					
<u>Bore Hole Information</u>					
Bore Hole ID:		1007264668		Elevation:	
DP2BR:				Elevrc:	
Spatial Status:				Zone: 18	
Code OB:				East83: 444979.00	
Code OB Desc:				North83: 5028504.00	
Open Hole:				Org CS: UTM83	
Cluster Kind:				UTMRC: 4	
Date Completed:		03-May-2018 00:00:00		UTMRC Desc: margin of error : 30 m - 100 m	
Remarks:				Location Method: wwr	
Elevrc Desc:					
Location Source Date:					
Improvement Location Source:					
Improvement Location Method:					
Source Revision Comment:					
Supplier Comment:					
<u>Overburden and Bedrock</u>					
<u>Materials Interval</u>					
Formation ID:		1007443796			
Layer:		2			
Color:		6			
General Color:		BROWN			
Mat1:		28			
Most Common Material:		SAND			
Mat2:		06			
Mat2 Desc:		SILT			
Mat3:		85			
Mat3 Desc:		SOFT			
Formation Top Depth:		1.5			
Formation End Depth:		2.130000114440918			
Formation End Depth UOM:		m			
<u>Overburden and Bedrock</u>					
<u>Materials Interval</u>					
Formation ID:		1007443797			
Layer:		3			
Color:		2			
General Color:		GREY			
Mat1:		15			
Most Common Material:		LIMESTONE			
Mat2:					
Mat2 Desc:					
Mat3:					

Map Key	Number of Records	Direction/ Distance (m)	Elev/Diff (m)	Site	DB
Mat3 Desc:					
Formation Top Depth:		2.130000114440918			
Formation End Depth:		6.349999904632568			
Formation End Depth UOM:		m			
<u>Overburden and Bedrock Materials Interval</u>					
Formation ID:		1007443795			
Layer:		1			
Color:		6			
General Color:		BROWN			
Mat1:		01			
Most Common Material:		FILL			
Mat2:		28			
Mat2 Desc:		SAND			
Mat3:		11			
Mat3 Desc:		GRAVEL			
Formation Top Depth:		0.0			
Formation End Depth:		1.5			
Formation End Depth UOM:		m			
<u>Annular Space/Abandonment Sealing Record</u>					
Plug ID:		1007443808			
Layer:		1			
Plug From:		0.0			
Plug To:		0.3100000023841858			
Plug Depth UOM:		m			
<u>Annular Space/Abandonment Sealing Record</u>					
Plug ID:		1007443811			
Layer:		4			
Plug From:		4.570000171661377			
Plug To:		6.349999904632568			
Plug Depth UOM:		m			
<u>Annular Space/Abandonment Sealing Record</u>					
Plug ID:		1007443809			
Layer:		2			
Plug From:		0.3100000023841858			
Plug To:		1.2200000286102295			
Plug Depth UOM:		m			
<u>Annular Space/Abandonment Sealing Record</u>					
Plug ID:		1007443810			
Layer:		3			
Plug From:		1.2200000286102295			
Plug To:		4.570000171661377			
Plug Depth UOM:		m			
<u>Method of Construction & Well Use</u>					

Map Key	Number of Records	Direction/ Distance (m)	Elev/Diff (m)	Site	DB
Method Construction ID:		1007443807			
Method Construction Code:		7			
Method Construction:		Diamond			
Other Method Construction:					
 <u>Pipe Information</u>					
Pipe ID:		1007443794			
Casing No:		0			
Comment:					
Alt Name:					
 <u>Construction Record - Casing</u>					
Casing ID:		1007443802			
Layer:		1			
Material:		1			
Open Hole or Material:		STEEL			
Depth From:		0.0			
Depth To:		4.71999979019165			
Casing Diameter:					
Casing Diameter UOM:		cm			
Casing Depth UOM:		m			
 <u>Construction Record - Casing</u>					
Casing ID:		1007443803			
Layer:		2			
Material:		5			
Open Hole or Material:		PLASTIC			
Depth From:		0.0			
Depth To:		4.880000114440918			
Casing Diameter:		5.199999809265137			
Casing Diameter UOM:		cm			
Casing Depth UOM:		m			
 <u>Construction Record - Screen</u>					
Screen ID:		1007443804			
Layer:		1			
Slot:		10			
Screen Top Depth:		4.880000114440918			
Screen End Depth:		6.349999904632568			
Screen Material:		5			
Screen Depth UOM:		m			
Screen Diameter UOM:		cm			
Screen Diameter:		6.039999961853027			
 <u>Water Details</u>					
Water ID:		1007443801			
Layer:					
Kind Code:					
Kind:					
Water Found Depth:					
Water Found Depth UOM:		m			
 <u>Hole Diameter</u>					
Hole ID:		1007443799			
Diameter:		8.899999618530273			

Map Key	Number of Records	Direction/ Distance (m)	Elev/Diff (m)	Site	DB
---------	-------------------	----------------------------	------------------	------	----

Depth From: 2.740000009536743
Depth To: 4.570000171661377
Hole Depth UOM: m
Hole Diameter UOM: cm

Hole Diameter

Hole ID: 1007443800
Diameter: 7.099999904632568
Depth From: 4.570000171661377
Depth To: 6.349999904632568
Hole Depth UOM: m
Hole Diameter UOM: cm

Hole Diameter

Hole ID: 1007443798
Diameter: 11.399999618530273
Depth From: 0.0
Depth To: 2.740000009536743
Hole Depth UOM: m
Hole Diameter UOM: cm

Links

Bore Hole ID:	1007264668	Tag No:	A215743
Depth M:	6.35	Contractor:	7241
Year Completed:	2018	Path:	731\7317461.pdf
Well Completed Dt:	2018/05/03	Latitude:	45.4078913498409
Audit No:	Z263628	Longitude:	-75.7031072872535

200	17 of 18	NNE/297.0	77.9 / 2.15	Imperial Oil 467 Bronson Avenue Ottawa ON K1R 6J7	GEN
---------------------	----------	-----------	-------------	---	-----

Generator No:	ON6090515	Status:	Registered
SIC Code:		Co Admin:	
SIC Description:		Choice of Contact:	
Approval Years:	As of Jul 2020	Phone No Admin:	
PO Box No:		Contam. Facility:	
Country:	Canada	MHSW Facility:	

Detail(s)

Waste Class: 252 L
Waste Class Desc: Waste crankcase oils and lubricants

Waste Class: 221 I
Waste Class Desc: Light fuels

Waste Class: 251 L
Waste Class Desc: Waste oils/sludges (petroleum based)

Waste Class: 221 L
Waste Class Desc: Light fuels

200	18 of 18	NNE/297.0	77.9 / 2.15	Imperial Oil 467 Bronson Avenue Ottawa ON K1R 6J7	GEN
---------------------	----------	-----------	-------------	---	-----

Generator No:	ON6090515	Status:	Registered
----------------------	-----------	----------------	------------

Map Key	Number of Records	Direction/ Distance (m)	Elev/Diff (m)	Site	DB
SIC Code: SIC Description: Approval Years: As of Nov 2021 PO Box No: Country: Canada				Co Admin: Choice of Contact: Phone No Admin: Contam. Facility: MHSW Facility:	
Detail(s)					
Waste Class:		252 L			
Waste Class Desc:		Waste crankcase oils and lubricants			
Waste Class:		221 L			
Waste Class Desc:		Light fuels			
Waste Class:		251 L			
Waste Class Desc:		Waste oils/sludges (petroleum based)			
Waste Class:		221 I			
Waste Class Desc:		Light fuels			
201	1 of 1	N/297.1	77.9 / 2.15	448 - 462 Bronson Avenue Ottawa ON K1R 6J6	EHS
Order No:		21040700447		Nearest Intersection:	
Status:		C		Municipality:	
Report Type:		RSC Report (Urban)		Client Prov/State: ON	
Report Date:		12-APR-21		Search Radius (km): .3	
Date Received:		07-APR-21		X: -75.70407353	
Previous Site Name:				Y: 45.40804587	
Lot/Building Size:					
Additional Info Ordered:		City Directory; Aerial Photos			
202	1 of 1	NNW/297.3	76.9 / 1.15	CONTRACTOR 196 ARTHUR STREET MOTOR VEHICLE (OPERATING FLUID) OTTAWA CITY ON K1R 7C4	SPL
Ref No:		106772		Discharger Report:	
Site No:				Material Group:	
Incident Dt:		10/27/1994		Health/Env Conseq:	
Year:				Client Type:	
Incident Cause:		PIPE/HOSE LEAK		Sector Type:	
Incident Event:				Agency Involved:	
Contaminant Code:				Nearest Watercourse:	
Contaminant Name:				Site Address:	
Contaminant Limit 1:				Site District Office:	
Contam Limit Freq 1:				Site Postal Code:	
Contaminant UN No 1:				Site Region:	
Environment Impact:		NOT ANTICIPATED		Site Municipality: 20101	
Nature of Impact:				Site Lot:	
Receiving Medium:		LAND		Site Conc:	
Receiving Env:				Northing:	
MOE Response:				Easting:	
Dt MOE Arvl on Scn:				Site Geo Ref Accu:	
MOE Reported Dt:		10/27/1994		Site Map Datum:	
Dt Document Closed:				SAC Action Class:	
Incident Reason:		OVERSTRESS/OVERPRESSURE		Source Type:	
Site Name:					
Site County/District:					
Site Geo Ref Meth:					
Incident Summary:		VANSON EQUIPMENT RENTAL: 150 L HYDRAULIC OIL TO ROAD			
Contaminant Qty:					

Map Key	Number of Records	Direction/ Distance (m)	Elev/Diff (m)	Site	DB
203	1 of 1	NNE/297.5	77.9 / 2.15	ON	WWIS
Well ID:	7169131			Flowing (Y/N):	
Construction Date:				Flow Rate:	
Use 1st:				Data Entry Status:	Yes
Use 2nd:				Data Src:	
Final Well Status:				Date Received:	26-Sep-2011 00:00:00
Water Type:				Selected Flag:	TRUE
Casing Material:				Abandonment Rec:	
Audit No:	M06847			Contractor:	1844
Tag:	A083130			Form Version:	5
Constructn Method:				Owner:	
Elevation (m):				County:	OTTAWA
Elevatn Reliability:				Lot:	
Depth to Bedrock:				Concession:	
Well Depth:				Concession Name:	
Overburden/Bedrock:				Easting NAD83:	
Pump Rate:				Northing NAD83:	
Static Water Level:				Zone:	
Clear/Cloudy:				UTM Reliability:	
Municipality:		OTTAWA CITY			
Site Info:					
PDF URL (Map):		https://d2khazk8e83rdv.cloudfront.net/moe_mapping/downloads/2Water/Wells_pdfs/716\7169131.pdf			
<u>Additional Detail(s) (Map)</u>					
Well Completed Date:	2011/06/21				
Year Completed:	2011				
Depth (m):					
Latitude:	45.4079090363992				
Longitude:	-75.7031586222965				
Path:	716\7169131.pdf				
<u>Bore Hole Information</u>					
Bore Hole ID:	1003570718			Elevation:	
DP2BR:				Elevrc:	
Spatial Status:				Zone:	18
Code OB:				East83:	444975.00
Code OB Desc:				North83:	5028506.00
Open Hole:				Org CS:	UTM83
Cluster Kind:				UTMRC:	3
Date Completed:	21-Jun-2011 00:00:00			UTMRC Desc:	margin of error : 10 - 30 m
Remarks:				Location Method:	wwr
Elevrc Desc:					
Location Source Date:					
Improvement Location Source:					
Improvement Location Method:					
Source Revision Comment:					
Supplier Comment:					
<u>Links</u>					
Bore Hole ID:	1003570718			Tag No:	A083130
Depth M:				Contractor:	1844
Year Completed:	2011			Path:	716\7169131.pdf
Well Completed Dt:	2011/06/21			Latitude:	45.4079090363992
Audit No:	M06847			Longitude:	-75.7031586222965

Map Key	Number of Records	Direction/ Distance (m)	Elev/Diff (m)	Site	DB
204	1 of 1	WSW/297.8	69.7 / -5.98	HWY 417 WBL Ottawa ON	WWIS
Well ID: 7348930 Construction Date: Use 1st: Test Hole Use 2nd: Final Well Status: Abandoned-Other Water Type: Casing Material: Audit No: Z297906 Tag: A267548 Constructn Method: Elevation (m): Elevatn Reliabilty: Depth to Bedrock: Well Depth: Overburden/Bedrock: Pump Rate: Static Water Level: Clear/Cloudy: Municipality: OTTAWA CITY Site Info:		Flowing (Y/N): Flow Rate: Data Entry Status: Data Src: Date Received: 06-Dec-2019 00:00:00 Selected Flag: TRUE Abandonment Rec: Yes Contractor: 7148 Form Version: 7 Owner: County: OTTAWA Lot: Concession: Concession Name: Easting NAD83: Northing NAD83: Zone: UTM Reliability:			
PDF URL (Map):					
<u>Additional Detail(s) (Map)</u>					
Well Completed Date: Year Completed: Depth (m): Latitude: 45.4035133553055 Longitude: -75.7080235832797 Path:					
<u>Bore Hole Information</u>					
Bore Hole ID: 1007737666 DP2BR: Spatial Status: Code OB: Code OB Desc: Open Hole: Cluster Kind: Date Completed: Remarks: Elevrc Desc: Location Source Date: Improvement Location Source: Improvement Location Method: Source Revision Comment: Supplier Comment:		Elevation: Elevrc: Zone: 18 East83: 444590.00 North83: 5028021.00 Org CS: UTM83 UTMRC: 4 UTMRC Desc: margin of error : 30 m - 100 m Location Method: wwr			
<u>Overburden and Bedrock</u>					
<u>Materials Interval</u>					
Formation ID: 1008133950 Layer: 1 Color: General Color: Mat1: Most Common Material:					

Map Key	Number of Records	Direction/ Distance (m)	Elev/Diff (m)	Site	DB
---------	-------------------	-------------------------	---------------	------	----

Mat2:
Mat2 Desc:
Mat3:
Mat3 Desc:
Formation Top Depth: 0.0
Formation End Depth:
Formation End Depth UOM:

Annular Space/Abandonment Sealing Record

Plug ID: 1008134482
Layer: 1
Plug From: 15.0
Plug To: 0.0
Plug Depth UOM: ft

Pipe Information

Pipe ID: 1008132860
Casing No: 0
Comment:
Alt Name:

Results of Well Yield Testing

Pump Test ID: 1008136379
Pump Set At:
Static Level:
Final Level After Pumping:
Recommended Pump Depth:
Pumping Rate:
Flowing Rate:
Recommended Pump Rate:
Levels UOM: ft
Rate UOM: GPM
Water State After Test Code:
Water State After Test:
Pumping Test Method: 0
Pumping Duration HR:
Pumping Duration MIN:
Flowing: No

Links

Bore Hole ID: 1007737666	Tag No: A267548
Depth M:	Contractor: 7148
Year Completed:	Path:
Well Completed Dt:	Latitude: 45.4035133553055
Audit No: Z297906	Longitude: -75.7080235832797

205	1 of 1	E/298.9	77.9 / 2.15	ON	BORE
---------------------	--------	---------	-------------	----	------

Borehole ID: 847486	Inclin FLG: No
OGF ID: 215589144	SP Status: Initial Entry
Status: Decommissioned	Surv Elev: No
Type: Borehole	Piezometer: No
Use: Geotechnical/Geological Investigation	Primary Name:
Completion Date: 17-AUG-1961	Municipality:
Static Water Level:	Lot: LOT F
Primary Water Use:	Township: NEPEAN

Map Key	Number of Records	Direction/ Distance (m)	Elev/Diff (m)	Site	DB
Sec. Water Use:				Latitude DD:	45.40536
Total Depth m:	2.7			Longitude DD:	-75.700444
Depth Ref:	Ground Surface			UTM Zone:	18
Depth Elev:				Easting:	445185
Drill Method:	Power auger			Northing:	5028221
Orig Ground Elev m:	68.8			Location Accuracy:	
Elev Reliabil Note:				Accuracy:	Within 10 metres
DEM Ground Elev m:	75.8				
Concession:		BROKEN FRONT C			
Location D:					
Survey D:					
Comments:					
<u>Borehole Geology Stratum</u>					
Geology Stratum ID:	6557709			Mat Consistency:	
Top Depth:	1.2			Material Moisture:	
Bottom Depth:	1.5			Material Texture:	
Material Color:				Non Geo Mat Type:	
Material 1:	Sand			Geologic Formation:	
Material 2:	Silt			Geologic Group:	
Material 3:				Geologic Period:	
Material 4:				Depositional Gen:	
Gsc Material Description:					
Stratum Description:	SAND AND SILT **Note: Many records provided by the department have a truncated [Stratum Description] field.				
Geology Stratum ID:	6557710			Mat Consistency:	
Top Depth:	1.5			Material Moisture:	
Bottom Depth:	1.8			Material Texture:	Fine
Material Color:				Non Geo Mat Type:	
Material 1:	Sand			Geologic Formation:	
Material 2:				Geologic Group:	
Material 3:				Geologic Period:	
Material 4:				Depositional Gen:	
Gsc Material Description:					
Stratum Description:	FINE SAND **Note: Many records provided by the department have a truncated [Stratum Description] field.				
Geology Stratum ID:	6557708			Mat Consistency:	
Top Depth:	.6			Material Moisture:	
Bottom Depth:	1.2			Material Texture:	Fine
Material Color:				Non Geo Mat Type:	
Material 1:	Sand			Geologic Formation:	
Material 2:				Geologic Group:	
Material 3:				Geologic Period:	
Material 4:				Depositional Gen:	
Gsc Material Description:					
Stratum Description:	FINE SAND **Note: Many records provided by the department have a truncated [Stratum Description] field.				
Geology Stratum ID:	6557711			Mat Consistency:	
Top Depth:	1.8			Material Moisture:	
Bottom Depth:	2.7			Material Texture:	Fine
Material Color:				Non Geo Mat Type:	
Material 1:	Sand			Geologic Formation:	
Material 2:	Silt			Geologic Group:	
Material 3:				Geologic Period:	
Material 4:				Depositional Gen:	
Gsc Material Description:					
Stratum Description:	SILTY FINE SAND **Note: Many records provided by the department have a truncated [Stratum Description] field.				
Geology Stratum ID:	6557707			Mat Consistency:	
Top Depth:	0			Material Moisture:	
Bottom Depth:	.6			Material Texture:	
Material Color:				Non Geo Mat Type:	
Material 1:	Fill			Geologic Formation:	
Material 2:	Sand			Geologic Group:	

Map Key	Number of Records	Direction/ Distance (m)	Elev/Diff (m)	Site	DB
Material 3:	Cinders			Geologic Period:	
Material 4:	Gravel			Depositional Gen:	
Gsc Material Description:					
Stratum Description:	FILL SAND CINDERS GRAVEL **Note: Many records provided by the department have a truncated [Stratum Description] field.				

<u>206</u>	1 of 1	N/299.3	77.6 / 1.85	ON	BORE
Borehole ID:	613173			Inclin FLG:	No
OGF ID:	215514476			SP Status:	Initial Entry
Status:				Surv Elev:	No
Type:	Borehole			Piezometer:	No
Use:				Primary Name:	
Completion Date:	MAR-1971			Municipality:	
Static Water Level:				Lot:	
Primary Water Use:				Township:	
Sec. Water Use:				Latitude DD:	45.408044
Total Depth m:	4.5			Longitude DD:	-75.705005
Depth Ref:	Ground Surface			UTM Zone:	18
Depth Elev:				Easting:	444831
Drill Method:				Northing:	5028522
Orig Ground Elev m:	69.4			Location Accuracy:	
Elev Reliabil Note:				Accuracy:	Not Applicable
DEM Ground Elev m:	69.6				
Concession:					
Location D:					
Survey D:					
Comments:					

Borehole Geology Stratum

Geology Stratum ID:	218394008			Mat Consistency:	
Top Depth:	3			Material Moisture:	
Bottom Depth:	4.5			Material Texture:	
Material Color:				Non Geo Mat Type:	
Material 1:	Bedrock			Geologic Formation:	
Material 2:	Limestone			Geologic Group:	
Material 3:				Geologic Period:	
Material 4:				Depositional Gen:	
Gsc Material Description:					
Stratum Description:	BEDROCK. 00000 030 000000600025 008 00060 020 00025042000600860060003NE.				

Geology Stratum ID:	218394006			Mat Consistency:	
Top Depth:	0			Material Moisture:	
Bottom Depth:	1.5			Material Texture:	
Material Color:				Non Geo Mat Type:	
Material 1:				Geologic Formation:	
Material 2:	Sand			Geologic Group:	
Material 3:	Clay			Geologic Period:	
Material 4:	Bedrock			Depositional Gen:	
Gsc Material Description:					
Stratum Description:	ARTIFICIAL.				

Geology Stratum ID:	218394007			Mat Consistency:	
Top Depth:	1.5			Material Moisture:	
Bottom Depth:	3			Material Texture:	
Material Color:				Non Geo Mat Type:	
Material 1:	Bedrock			Geologic Formation:	
Material 2:	Limestone			Geologic Group:	
Material 3:				Geologic Period:	
Material 4:				Depositional Gen:	
Gsc Material Description:					
Stratum Description:	BEDROCK.				

Map Key	Number of Records	Direction/ Distance (m)	Elev/Diff (m)	Site	DB
---------	-------------------	-------------------------	---------------	------	----

Source

Source Type: Data Survey
Source Orig: Geological Survey of Canada
Source Date: 1956-1972
Confidence: H
Observatio:
Source Name: Urban Geology Automated Information System (UGAIS)
Source Details: File: OTTAWA2.txt RecordID: 056810 NTS_Sheet: 31G05G
Confiden 1: Logged by professional. Exact and complete description of material and properties.

Source List

Source Identifier: 1
Source Type: Data Survey
Source Date: 1956-1972
Scale or Resolution: Varies
Source Name: Urban Geology Automated Information System (UGAIS)
Source Originators: Geological Survey of Canada
Horizontal Datum: NAD27
Vertical Datum: Mean Average Sea Level
Projection Name: Universal Transverse Mercator

[207](#) 1 of 1 **NW/299.3** **74.8 / -0.88** **PRIVATE RESIDENCE** **SPL**
20 WILLOW ST. FURNACE OIL TANK
OTTAWA CITY ON K1R 6V6

Ref No: 78576
Site No:
Incident Dt: 11/10/1992
Year:
Incident Cause: OTHER CONTAINER LEAK
Incident Event:
Contaminant Code:
Contaminant Name:
Contaminant Limit 1:
Contam Limit Freq 1:
Contaminant UN No 1:
Environment Impact: CONFIRMED
Nature of Impact: Soil contamination
Receiving Medium: LAND
Receiving Env:
MOE Response:
Dt MOE Arvl on Scn:
MOE Reported Dt: 11/10/1992
Dt Document Closed:
Incident Reason: CORROSION
Site Name:
Site County/District:
Site Geo Ref Meth:
Incident Summary: RESIDENT: OUTDOOR FURNACETANK CORRODED; 800L FURNACE OIL LEAK
Contaminant Qty:

Discharger Report:
Material Group:
Health/Env Conseq:
Client Type:
Sector Type:
Agency Involved:
Nearest Watercourse:
Site Address:
Site District Office:
Site Postal Code:
Site Region:
Site Municipality: 20101
Site Lot:
Site Conc:
Northing:
Easting:
Site Geo Ref Accu:
Site Map Datum:
SAC Action Class:
Source Type:

[208](#) 1 of 1 **NNE/299.3** **77.9 / 2.15** **467 BRONSON AVE** **WWIS**
Ottawa ON

Well ID: 7317462
Construction Date:
Use 1st: Test Hole
Use 2nd: Monitoring
Final Well Status: Test Hole
Water Type:
Casing Material:
Audit No: Z263626
Flowing (Y/N):
Flow Rate:
Data Entry Status:
Data Src:
Date Received: 20-Aug-2018 00:00:00
Selected Flag: TRUE
Abandonment Rec:
Contractor: 7241

Map Key	Number of Records	Direction/ Distance (m)	Elev/Diff (m)	Site	DB
---------	-------------------	----------------------------	------------------	------	----

Tag:	A215744	Form Version:	7
Constructn Method:		Owner:	
Elevation (m):		County:	OTTAWA
Elevatn Reliabilty:		Lot:	
Depth to Bedrock:		Concession:	
Well Depth:		Concession Name:	
Overburden/Bedrock:		Easting NAD83:	
Pump Rate:		Northing NAD83:	
Static Water Level:		Zone:	
Clear/Cloudy:		UTM Reliability:	
Municipality:	OTTAWA CITY		
Site Info:			

PDF URL (Map):

Additional Detail(s) (Map)

Well Completed Date: 2018/05/03
Year Completed: 2018
Depth (m): 6.35
Latitude: 45.4079270376042
Longitude: -75.7031588456527
Path:

Bore Hole Information

Bore Hole ID:	1007264671	Elevation:	
DP2BR:		Elevrc:	
Spatial Status:		Zone:	18
Code OB:		East83:	444975.00
Code OB Desc:		North83:	5028508.00
Open Hole:		Org CS:	UTM83
Cluster Kind:		UTMRC:	4
Date Completed:	03-May-2018 00:00:00	UTMRC Desc:	margin of error : 30 m - 100 m
Remarks:		Location Method:	wwr
Elevrc Desc:			
Location Source Date:			
Improvement Location Source:			
Improvement Location Method:			
Source Revision Comment:			
Supplier Comment:			

Overburden and Bedrock

Materials Interval

Formation ID: 1007443814
Layer: 2
Color: 6
General Color: BROWN
Mat1: 28
Most Common Material: SAND
Mat2: 06
Mat2 Desc: SILT
Mat3: 85
Mat3 Desc: SOFT
Formation Top Depth: 1.5
Formation End Depth: 2.440000057220459
Formation End Depth UOM: m

Overburden and Bedrock

Materials Interval

Map Key	Number of Records	Direction/ Distance (m)	Elev/Diff (m)	Site	DB
Formation ID:		1007443813			
Layer:		1			
Color:		6			
General Color:		BROWN			
Mat1:		01			
Most Common Material:		FILL			
Mat2:		28			
Mat2 Desc:		SAND			
Mat3:		11			
Mat3 Desc:		GRAVEL			
Formation Top Depth:		0.0			
Formation End Depth:		1.5			
Formation End Depth UOM:		m			
<u>Overburden and Bedrock</u>					
<u>Materials Interval</u>					
Formation ID:		1007443815			
Layer:		3			
Color:		2			
General Color:		GREY			
Mat1:		15			
Most Common Material:		LIMESTONE			
Mat2:					
Mat2 Desc:					
Mat3:					
Mat3 Desc:					
Formation Top Depth:		2.440000057220459			
Formation End Depth:		6.349999904632568			
Formation End Depth UOM:		m			
<u>Annular Space/Abandonment</u>					
<u>Sealing Record</u>					
Plug ID:		1007443829			
Layer:		3			
Plug From:		1.5			
Plug To:		4.570000171661377			
Plug Depth UOM:		m			
<u>Annular Space/Abandonment</u>					
<u>Sealing Record</u>					
Plug ID:		1007443827			
Layer:		1			
Plug From:		0.0			
Plug To:		0.3100000023841858			
Plug Depth UOM:		m			
<u>Annular Space/Abandonment</u>					
<u>Sealing Record</u>					
Plug ID:		1007443828			
Layer:		2			
Plug From:		0.3100000023841858			
Plug To:		1.5			
Plug Depth UOM:		m			
<u>Annular Space/Abandonment</u>					
<u>Sealing Record</u>					
Plug ID:		1007443830			

Map Key	Number of Records	Direction/ Distance (m)	Elev/Diff (m)	Site	DB
Layer:		4			
Plug From:		4.570000171661377			
Plug To:		6.349999904632568			
Plug Depth UOM:		m			
<u>Method of Construction & Well Use</u>					
Method Construction ID:		1007443826			
Method Construction Code:		7			
Method Construction:		Diamond			
Other Method Construction:					
<u>Pipe Information</u>					
Pipe ID:		1007443812			
Casing No:		0			
Comment:					
Alt Name:					
<u>Construction Record - Casing</u>					
Casing ID:		1007443822			
Layer:		2			
Material:		5			
Open Hole or Material:		PLASTIC			
Depth From:		0.0			
Depth To:		4.880000114440918			
Casing Diameter:		5.199999809265137			
Casing Diameter UOM:		cm			
Casing Depth UOM:		m			
<u>Construction Record - Casing</u>					
Casing ID:		1007443821			
Layer:		1			
Material:		1			
Open Hole or Material:		STEEL			
Depth From:		0.0			
Depth To:		4.21999979019165			
Casing Diameter:					
Casing Diameter UOM:		cm			
Casing Depth UOM:		m			
<u>Construction Record - Screen</u>					
Screen ID:		1007443823			
Layer:		1			
Slot:		10			
Screen Top Depth:		4.880000114440918			
Screen End Depth:		6.349999904632568			
Screen Material:		5			
Screen Depth UOM:		m			
Screen Diameter UOM:		cm			
Screen Diameter:		6.03000020980835			
<u>Water Details</u>					
Water ID:		1007443820			
Layer:		2			
Kind Code:					

Map Key	Number of Records	Direction/ Distance (m)	Elev/Diff (m)	Site	DB
Kind:					
Water Found Depth:					
Water Found Depth UOM: m					
<u>Water Details</u>					
Water ID: 1007443819					
Layer: 1					
Kind Code:					
Kind:					
Water Found Depth:					
Water Found Depth UOM: m					
<u>Hole Diameter</u>					
Hole ID: 1007443818					
Diameter: 7.099999904632568					
Depth From: 4.570000171661377					
Depth To: 6.349999904632568					
Hole Depth UOM: m					
Hole Diameter UOM: cm					
<u>Hole Diameter</u>					
Hole ID: 1007443816					
Diameter: 11.399999618530273					
Depth From: 0.0					
Depth To: 2.740000009536743					
Hole Depth UOM: m					
Hole Diameter UOM: cm					
<u>Hole Diameter</u>					
Hole ID: 1007443817					
Diameter: 8.899999618530273					
Depth From: 2.740000009536743					
Depth To: 4.570000171661377					
Hole Depth UOM: m					
Hole Diameter UOM: cm					
<u>Links</u>					
Bore Hole ID: 1007264671		Tag No: A215744			
Depth M: 6.35		Contractor: 7241			
Year Completed: 2018		Path: 7317317462.pdf			
Well Completed Dt: 2018/05/03		Latitude: 45.4079270376042			
Audit No: Z263626		Longitude: -75.7031588456527			

209	1 of 1	E/299.4	77.9 / 2.15	ON	BORE
Borehole ID: 847419					
OGF ID: 215589078					
Status: Decommissioned					
Type: Borehole					
Use: Geotechnical/Geological Investigation					
Completion Date: 28-MAR-1961					
Static Water Level: 1.8					
Primary Water Use:					
Sec. Water Use:					
Total Depth m: 5.4					
Inclin FLG: No					
SP Status: Initial Entry					
Surv Elev: No					
Piezometer: No					
Primary Name:					
Municipality:					
Lot: LOT F					
Township: NEPEAN					
Latitude DD: 45.405127					
Longitude DD: -75.70039					

Map Key	Number of Records	Direction/ Distance (m)	Elev/Diff (m)	Site	DB
Depth Ref:	Ground Surface			UTM Zone:	18
Depth Elev:				Easting:	445189
Drill Method:	Diamond Drill			Northing:	5028195
Orig Ground Elev m:	68.8			Location Accuracy:	
Elev Reliabil Note:				Accuracy:	Within 10 metres
DEM Ground Elev m:	74.4				
Concession:	BROKEN FRONT C				
Location D:					
Survey D:					
Comments:					

Borehole Geology Stratum

Geology Stratum ID:	6557444			Mat Consistency:	Loose
Top Depth:	0			Material Moisture:	
Bottom Depth:	.8			Material Texture:	
Material Color:	Dark			Non Geo Mat Type:	
Material 1:	Fill			Geologic Formation:	
Material 2:	Sand			Geologic Group:	
Material 3:				Geologic Period:	
Material 4:				Depositional Gen:	
Gsc Material Description:					
Stratum Description:	LOOSE TO DENSE DARK BROWN SAND FILL **Note: Many records provided by the department have a truncated [Stratum Description] field.				
Geology Stratum ID:	6557445			Mat Consistency:	Compact
Top Depth:	.8			Material Moisture:	
Bottom Depth:	4.9			Material Texture:	
Material Color:	Brown-Grey			Non Geo Mat Type:	
Material 1:	Sand			Geologic Formation:	
Material 2:				Geologic Group:	
Material 3:				Geologic Period:	
Material 4:				Depositional Gen:	
Gsc Material Description:					
Stratum Description:	COMPACT GREY-BROWN TO GREY FINE SAND **Note: Many records provided by the department have a truncated [Stratum Description] field.				
Geology Stratum ID:	6557446			Mat Consistency:	Very Dense
Top Depth:	4.9			Material Moisture:	
Bottom Depth:	5.4			Material Texture:	
Material Color:	Grey			Non Geo Mat Type:	
Material 1:	Sand			Geologic Formation:	
Material 2:	Silt			Geologic Group:	
Material 3:	Gravel			Geologic Period:	
Material 4:				Depositional Gen:	
Gsc Material Description:					
Stratum Description:	VERY DENSE GREY SILTY SAND WITH SOME GRAVEL **Note: Many records provided by the department have a truncated [Stratum Description] field.				

210	1 of 1	N/299.4	77.9 / 2.15	275 Cambridge Street North Ottawa ON	SPL
Ref No:	3880-A43Q5S			Discharger Report:	
Site No:	NA			Material Group:	
Incident Dt:	11/8/2015			Health/Env Conseq:	
Year:				Client Type:	
Incident Cause:				Sector Type:	Unknown / N/A
Incident Event:				Agency Involved:	
Contaminant Code:	13			Nearest Watercourse:	
Contaminant Name:	DIESEL FUEL			Site Address:	275 Cambridge Street North
Contaminant Limit 1:				Site District Office:	
Contam Limit Freq 1:				Site Postal Code:	
Contaminant UN No 1:				Site Region:	
Environment Impact:				Site Municipality:	Ottawa

Map Key	Number of Records	Direction/ Distance (m)	Elev/Diff (m)	Site	DB
Nature of Impact: Receiving Medium: Receiving Env: MOE Response: No Dt MOE Arvl on Scn: MOE Reported Dt: 11/8/2015 Dt Document Closed: 11/13/2015 Incident Reason: Unknown / N/A Site Name: CB<UNOFFICIAL> Site County/District: Site Geo Ref Meth: Incident Summary: Spill of diesel to cb, Ottawa. Contaminant Qty: 0 other - see incident description				Site Lot: Site Conc: Northing: Easting: Site Geo Ref Accu: Site Map Datum: SAC Action Class: Watercourse Spills Source Type:	

211	1 of 1	N/299.6	77.9 / 2.13	450 Bronson Ave Ottawa ON K1R 6J6	SPL
Ref No: 7881-ACNPJH Site No: NA Incident Dt: 2016/08/09 Year: Incident Cause: Incident Event: Overflow/Surcharge Contaminant Code: 27 Contaminant Name: DETERGENT Contaminant Limit 1: Contam Limit Freq 1: Contaminant UN No 1: Environment Impact: Nature of Impact: Receiving Medium: Receiving Env: Land; Surface Water MOE Response: No Dt MOE Arvl on Scn: MOE Reported Dt: 2016/08/09 Dt Document Closed: Incident Reason: Road Conditions Site Name: Midas Auto Service<UNOFFICIAL> Site County/District: Site Geo Ref Meth: Incident Summary: Midas: 30 L of grease cleaner wash-out to cb, cntd & clng Contaminant Qty: 30 L				Discharger Report: Material Group: Health/Env Conseq: Client Type: Sector Type: Miscellaneous Industrial Agency Involved: Nearest Watercourse: Site Address: 450 Bronson Ave Site District Office: Site Postal Code: K1R 6J6 Site Region: Site Municipality: Ottawa Site Lot: Site Conc: Northing: 5028531 Easting: 444897 Site Geo Ref Accu: Site Map Datum: SAC Action Class: Land Spills Source Type:	

212	1 of 1	ENE/300.4	78.9 / 3.15	PE5238 -447 & 449 Catherine Street Ottawa ON K1R 5T7	EHS
Order No: 21032600184 Status: C Report Type: Standard Report Report Date: 31-MAR-21 Date Received: 26-MAR-21 Previous Site Name: Lot/Building Size: Additional Info Ordered:				Nearest Intersection: Municipality: Client Prov/State: ON Search Radius (km): .25 X: -75.700773 Y: 45.4062352	

Unplottable Summary

Total: **49** Unplottable sites

DB	Company Name/Site Name	Address	City	Postal
CA		Flora Street, City of Ottawa	Ottawa ON	
CA		Gladstone Avenue	Ottawa ON	
CA		Willow, Booth Bell, Arthur, Cambridge Streets	Ottawa ON	
CA		McLeod Street	Ottawa ON	
CA		Flora Street, City of Ottawa	Ottawa ON	
CA		Gladstone Avenue	Ottawa ON	
CA		Willow, Lebreton, Raymond, Louisa, Bell, Eccles St.; Gladstone Ave.	Ottawa ON	
CA	Thomas Cavanagh Construction Limited		Ottawa ON	
CA	Thomas Cavanagh Construction Limited		Ottawa ON	
CA	City of Ottawa	Gladstone Avenue	Ottawa ON	
CA	Petro-Canada		Ottawa ON	
CA	Thomas Cavanagh Construction Limited		Ottawa ON	
CA	City of Ottawa	Gladstone Avenue	Ottawa ON	
CA	City of Ottawa	Gladstone Avenue	Ottawa ON	
CA	Thomas Cavanagh Construction Limited		Ottawa ON	
CA	Thomas Cavanagh Construction Limited		Ottawa ON	
CA	R.M. OF OTTAWA-CARLETON	ARLINGTON AVE.	OTTAWA CITY ON	

CA	R.M. OF OTTAWA-CARLETON	ARLINGTON STREET	OTTAWA CITY ON	
CA	R.M. OF OTTAWA-CARLETON TRANSPORTATION	BOOTH ST.	OTTAWA CITY ON	
CA	Thomas Cavanagh Construction Limited		Ottawa ON	
CA	OTTAWA CITY	CAMBRIDGE STREET	OTTAWA CITY ON	
ECA	City of Ottawa	McLeod Street	Ottawa ON	K2G 5K7
ECA	Thomas Cavanagh Construction Limited		Ottawa ON	K0A 1B0
ECA	Petro-Canada Inc.		Ottawa ON	L6L 6N5
ECA	The Corporation of the City of Ottawa	Bronson Ave	Ottawa ON	K2G 6J8
ECA	City of Ottawa	Between Champlain Street and Willow	Ottawa ON	K2G 6J8
ECA	Thomas Cavanagh Construction Limited		Ottawa ON	K0A 1B0
ECA	City of Ottawa	Gladstone Ave	Ottawa ON	K2G 6J8
GEN	City of Ottawa	Bronson Avenue between Arlington - Laurier W	Ottawa ON	
GEN	City of Ottawa	Bronson Avenue between Arlington - Laurier W	Ottawa ON	
LIMO		Lot G BROKEN FRONT C NEPEAN Ottawa	ON	
LIMO		Lot 40 Concession A ON OTTAWA RIVER NEPEAN Ottawa	ON	
LIMO		Lot G BROKEN FRONT C NEPEAN Ottawa	ON	
PTTW	Thomas Cavanagh Construction Limited		ON	
SPL	City of Ottawa	Exit onto Bronson Ave	Ottawa ON	
SPL	PETRO-CANADA	SERVICE STATION	OTTAWA CITY ON	
SPL	CONSTRUCTION COMPANY	BRONSON AVENUE AT RIDEAU RIVER.	OTTAWA CITY ON	
SPL		RIDEAU RIVER, AT BRONSON AVE NEAR \	OTTAWA CITY ON	
SPL	OTTAWA-CARLETON, R.M. OF	OTTAWA RIVER, FROM TRIBUTARY AT THE BOOTH ST. REGULATOR SANITARY SEWER SYSTEM	OTTAWA CITY ON	

SPL	Thomas Cavanagh Construction Limited		Ottawa ON
SPL	Thomas Cavanagh Construction Limited		Ottawa ON
SPL	Enbridge Energy Distribution Inc.	McLeod St, between Lyon St and Bay St	Ottawa ON
SPL	City of Ottawa	Bronson Ave adn Raymond Street	Ottawa ON
SPL	Enbridge Gas Distribution Inc.	Bronson Avenue near Fourth Ave.	Ottawa ON
SPL	Deep Foundations; SNC-Lavalin Constructors (Pacific) Inc.	Boothe Street Bridge Pier #1 @ transit way	Ottawa ON
SPL		on Booth Street	Ottawa ON
SPL		LEBRETTON ST BETWEEN GLADSTONE AND SUMMERSET<UNOFFICIAL>	Ottawa ON
SPL		Bronson Ave	Ottawa ON
SPL	LECLAIR FUELS LTD.	BRONSON AVENUE TANK TRUCK (CARGO)	OTTAWA CITY ON

Unplottable Report

Site: *Flora Street, City of Ottawa Ottawa ON* **Database:** *CA*

Certificate #: 7817-4JZGND
Application Year: 00
Issue Date: 6/7/00
Approval Type: Municipal & Private sewage
Status: Approved
Application Type: New Certificate of Approval
Client Name: Corporation of the City of Ottawa
Client Address: 111 Sussex Drive, 7th Floor
Client City: Ottawa
Client Postal Code: K1N 5A1
Project Description: Installation of a Combined Sewer in the City of Ottawa.
Contaminants:
Emission Control:

Site: *Gladstone Avenue Ottawa ON* **Database:** *CA*

Certificate #: 2461-4LXMEM
Application Year: 00
Issue Date: 7/5/00
Approval Type: Municipal & Private sewage
Status: Approved
Application Type: New Certificate of Approval
Client Name: Corporation of the City of Ottawa
Client Address: 111 Sussex Drive, 7th Floor
Client City: Ottawa
Client Postal Code: K1N 5A1
Project Description: Construction of Storm and Sanitary sewers on Gladstone Avenue from Bronson Avenue to Bay Street
Contaminants:
Emission Control:

Site: *Willow, Booth Bell, Arthur, Cambridge Streets Ottawa ON* **Database:** *CA*

Certificate #: 4165-4K6HGY
Application Year: 00
Issue Date: 5/10/00
Approval Type: Municipal & Private sewage
Status: Approved
Application Type: New Certificate of Approval
Client Name: Corporation of the City of Ottawa
Client Address: 111 Sussex Drive, 7th Floor
Client City: Ottawa
Client Postal Code: K1N 5A1
Project Description: This is an application for Municipal and Private Sewage Works Certificate of Approval for the construction of storm sewers and replacement of combined sewers.
Contaminants:
Emission Control:

Site: *McLeod Street Ottawa ON* **Database:** *CA*

Certificate #: 0461-54ATD3
Application Year: 01
Issue Date: 11/9/01
Approval Type: Municipal & Private water
Status: Approved
Application Type: New Certificate of Approval
Client Name: The Corporation of the City of Ottawa
Client Address: 101 Centrepointe Drive
Client City: Ottawa
Client Postal Code: K2G 5K7
Project Description: Watermain construction
Contaminants:
Emission Control:

Site: *Flora Street, City of Ottawa Ottawa ON*

Database:
[CA](#)

Certificate #: 6314-4K5KPG
Application Year: 00
Issue Date: 5/9/00
Approval Type: Municipal & Private water
Status: Approved
Application Type: New Certificate of Approval
Client Name: Corporation of the Regional Municipality of Ottawa-Carleton
Client Address: 111 Lisgar Street
Client City: Ottawa
Client Postal Code: K2P 2L7
Project Description: Construction of Watermain and Appurtenances on Flora St. from Bronson Avenue to Bank St.
Contaminants:
Emission Control:

Site: *Gladstone Avenue Ottawa ON*

Database:
[CA](#)

Certificate #: 4558-4LXLWW
Application Year: 00
Issue Date: 7/5/00
Approval Type: Municipal & Private water
Status: Approved
Application Type: New Certificate of Approval
Client Name: Corporation of the Regional Municipality of Ottawa-Carleton
Client Address: 111 Lisgar Street
Client City: Ottawa
Client Postal Code: K2P 2L7
Project Description: Watermains to be constructed on Gladstone Ave. and Percy St. in the City of Ottawa
Contaminants:
Emission Control:

Site: *Willow, Lebreton, Raymond, Louisa, Bell, Eccles St.; Gladstone Ave. Ottawa ON*

Database:
[CA](#)

Certificate #: 3766-4K2NZ4
Application Year: 00
Issue Date: 5/8/00
Approval Type: Municipal & Private water
Status: Approved
Application Type: New Certificate of Approval
Client Name: Corporation of the Regional Municipality of Ottawa-Carleton
Client Address: 111 Lisgar Street
Client City: Ottawa
Client Postal Code: K2P 2L7
Project Description: Construction of Watermains along Willow St. (Preston St. to Bell St.), Gladstone Ave. (approx. 15 m. west of Lebreton St. to Bronson Ave.), Raymond St. (approx. 13 m. east of Lebreton St. to approx. 14 m. west of Lebreton St.), Louisa St. (approx. 13 m. east of Lebreton St. to approx. 13 m. west of Lebreton St.), Bell St. (approx. 17 m.

north of Willow St. to approx. 14 m. south of Gladstone Ave.), Eccles St. (approx 19 m. west of Lebreton St. to Bell St.), Bell St. (approx 8 m. north of Eccles St.)

Contaminants:
Emission Control:

Site: *Thomas Cavanagh Construction Limited*
Ottawa ON

Database:
CA

Certificate #: 0598-5FTQFY
Application Year: 2002
Issue Date: 11/20/2002
Approval Type: Industrial Sewage Works
Status: Revoked and/or Replaced
Application Type:
Client Name:
Client Address:
Client City:
Client Postal Code:
Project Description:
Contaminants:
Emission Control:

Site: *Thomas Cavanagh Construction Limited*
Ottawa ON

Database:
CA

Certificate #: 1332-67RGUN
Application Year: 2005
Issue Date: 1/6/2005
Approval Type: Industrial Sewage Works
Status: Approved
Application Type:
Client Name:
Client Address:
Client City:
Client Postal Code:
Project Description:
Contaminants:
Emission Control:

Site: *City of Ottawa*
Gladstone Avenue Ottawa ON

Database:
CA

Certificate #: 3692-6PGP9X
Application Year: 2006
Issue Date: 5/6/2006
Approval Type: Municipal and Private Sewage Works
Status: Approved
Application Type:
Client Name:
Client Address:
Client City:
Client Postal Code:
Project Description:
Contaminants:
Emission Control:

Site: *Petro-Canada*
Ottawa ON

Database:
CA

Certificate #: 5607-79YMZ8
Application Year: 2008
Issue Date: 2/12/2008

Approval Type: Industrial Sewage Works
Status: Approved
Application Type:
Client Name:
Client Address:
Client City:
Client Postal Code:
Project Description:
Contaminants:
Emission Control:

Site: **Thomas Cavanagh Construction Limited**
Ottawa ON

Database:
CA

Certificate #: 5915-7K9JUV
Application Year: 2008
Issue Date: 10/17/2008
Approval Type: Air
Status: Approved
Application Type:
Client Name:
Client Address:
Client City:
Client Postal Code:
Project Description:
Contaminants:
Emission Control:

Site: **City of Ottawa**
Gladstone Avenue Ottawa ON

Database:
CA

Certificate #: 6651-73WP47
Application Year: 2007
Issue Date: 6/6/2007
Approval Type: Municipal and Private Sewage Works
Status: Approved
Application Type:
Client Name:
Client Address:
Client City:
Client Postal Code:
Project Description:
Contaminants:
Emission Control:

Site: **City of Ottawa**
Gladstone Avenue Ottawa ON

Database:
CA

Certificate #: 7239-738KJA
Application Year: 2007
Issue Date: 6/18/2007
Approval Type: Municipal and Private Sewage Works
Status: Approved
Application Type:
Client Name:
Client Address:
Client City:
Client Postal Code:
Project Description:
Contaminants:
Emission Control:

Site: Thomas Cavanagh Construction Limited
Ottawa ON

Database:
CA

Certificate #: 7389-5HYQMW
Application Year: 2004
Issue Date: 2/24/2004
Approval Type: Industrial Sewage Works
Status: Revoked and/or Replaced
Application Type:
Client Name:
Client Address:
Client City:
Client Postal Code:
Project Description:
Contaminants:
Emission Control:

Site: Thomas Cavanagh Construction Limited
Ottawa ON

Database:
CA

Certificate #: 9927-6G8LNP
Application Year: 2005
Issue Date: 9/19/2005
Approval Type: Municipal and Private Sewage Works
Status: Approved
Application Type:
Client Name:
Client Address:
Client City:
Client Postal Code:
Project Description:
Contaminants:
Emission Control:

Site: R.M. OF OTTAWA-CARLETON
ARLINGTON AVE. OTTAWA CITY ON

Database:
CA

Certificate #: 3-1593-88-
88
Issue Date: 8/30/1988
Approval Type: Municipal sewage
Status: Approved
Application Type:
Client Name:
Client Address:
Client City:
Client Postal Code:
Project Description:
Contaminants:
Emission Control:

Site: R.M. OF OTTAWA-CARLETON
ARLINGTON STREET OTTAWA CITY ON

Database:
CA

Certificate #: 7-1365-88-
88
Issue Date: 8/30/1988
Approval Type: Municipal water
Status: Approved
Application Type:
Client Name:
Client Address:
Client City:
Client Postal Code:

Project Description:
Contaminants:
Emission Control:

Site: R.M. OF OTTAWA-CARLETON TRANSPORTATION
BOOTH ST. OTTAWA CITY ON

Database:
CA

Certificate #: 7-1059-88-
Application Year: 88
Issue Date: 7/13/1988
Approval Type: Municipal water
Status: Approved
Application Type:
Client Name:
Client Address:
Client City:
Client Postal Code:
Project Description:
Contaminants:
Emission Control:

Site: Thomas Cavanagh Construction Limited
Ottawa ON

Database:
CA

Certificate #: 4624-6CPJGJ
Application Year: 2005
Issue Date: 6/13/2005
Approval Type: Industrial Sewage Works
Status: Approved
Application Type:
Client Name:
Client Address:
Client City:
Client Postal Code:
Project Description:
Contaminants:
Emission Control:

Site: OTTAWA CITY
CAMBRIDGE STREET OTTAWA CITY ON

Database:
CA

Certificate #: 3-1560-86-
Application Year: 86
Issue Date: 10/8/1986
Approval Type: Municipal sewage
Status: Approved
Application Type:
Client Name:
Client Address:
Client City:
Client Postal Code:
Project Description:
Contaminants:
Emission Control:

Site: City of Ottawa
McLeod Street Ottawa ON K2G 5K7

Database:
ECA

Approval No: 0461-54ATD3
Approval Date: 2001-11-09
Status: Approved
Record Type: ECA

MOE District:
City:
Longitude:
Latitude:

Link Source: IDS
SWP Area Name:
Approval Type: ECA-Municipal and Private Water Works
Project Type: Municipal and Private Water Works
Business Name: City of Ottawa
Address: McLeod Street
Full Address:
Full PDF Link:
PDF Site Location:

Geometry X:
Geometry Y:

Site: **Thomas Cavanagh Construction Limited**
Ottawa ON K0A 1B0

Database:
ECA

Approval No: 3467-9AYP63
Approval Date: 2013-08-30
Status: Approved
Record Type: ECA
Link Source: IDS
SWP Area Name:
Approval Type: ECA-MUNICIPAL AND PRIVATE SEWAGE WORKS
Project Type: MUNICIPAL AND PRIVATE SEWAGE WORKS
Business Name: Thomas Cavanagh Construction Limited
Address:
Full Address:
Full PDF Link: <https://www.accessenvironment.ene.gov.on.ca/instruments/0772-98NN9V-14.pdf>
PDF Site Location:

MOE District:
City:
Longitude:
Latitude:
Geometry X:
Geometry Y:

Site: **Petro-Canada Inc.**
Ottawa ON L6L 6N5

Database:
ECA

Approval No: 4810-4UMJP8
Approval Date: 2001-03-12
Status: Approved
Record Type: ECA
Link Source: IDS
SWP Area Name:
Approval Type: ECA-INDUSTRIAL SEWAGE WORKS
Project Type: INDUSTRIAL SEWAGE WORKS
Business Name: Petro-Canada Inc.
Address:
Full Address:
Full PDF Link: <https://www.accessenvironment.ene.gov.on.ca/instruments/7825-4UCP9D-14.pdf>
PDF Site Location:

MOE District:
City:
Longitude:
Latitude:
Geometry X:
Geometry Y:

Site: **The Corporation of the City of Ottawa**
Bronson Ave Ottawa ON K2G 6J8

Database:
ECA

Approval No: 7288-B9LLJC
Approval Date: 2019-03-05
Status: Approved
Record Type: ECA
Link Source: IDS
SWP Area Name:
Approval Type: ECA-MUNICIPAL AND PRIVATE SEWAGE WORKS
Project Type: MUNICIPAL AND PRIVATE SEWAGE WORKS
Business Name: The Corporation of the City of Ottawa
Address: Bronson Ave
Full Address:
Full PDF Link: <https://www.accessenvironment.ene.gov.on.ca/instruments/8437-B9BKWH-13.pdf>
PDF Site Location:

MOE District:
City:
Longitude:
Latitude:
Geometry X:
Geometry Y:

Site: **City of Ottawa**

Database:
ECA

Between Champlain Street and Willow Ottawa ON K2G 6J8

Approval No: 8264-82QNKR
Approval Date: 2010-02-17
Status: Approved
Record Type: ECA
Link Source: IDS
SWP Area Name: Rideau Valley
Approval Type: ECA-MUNICIPAL AND PRIVATE SEWAGE WORKS
Project Type: MUNICIPAL AND PRIVATE SEWAGE WORKS
Business Name: City of Ottawa
Address: Between Champlain Street and Willow
Full Address:
Full PDF Link: <https://www.accessenvironment.ene.gov.on.ca/instruments/3033-82AQF7-14.pdf>
PDF Site Location:

MOE District: Ottawa
City:
Longitude: -75.5232
Latitude: 45.4922
Geometry X:
Geometry Y:

Site: **Thomas Cavanagh Construction Limited**
Ottawa ON K0A 1B0

Database:
ECA

Approval No: 7749-8ZJSTU
Approval Date: 2012-11-09
Status: Approved
Record Type: ECA
Link Source: IDS
SWP Area Name:
Approval Type: ECA-MUNICIPAL AND PRIVATE SEWAGE WORKS
Project Type: MUNICIPAL AND PRIVATE SEWAGE WORKS
Business Name: Thomas Cavanagh Construction Limited
Address:
Full Address:
Full PDF Link: <https://www.accessenvironment.ene.gov.on.ca/instruments/8951-8Z5PSL-14.pdf>
PDF Site Location:

MOE District:
City:
Longitude:
Latitude:
Geometry X:
Geometry Y:

Site: **City of Ottawa**
Gladstone Ave Ottawa ON K2G 6J8

Database:
ECA

Approval No: 3935-98BQWQ
Approval Date: 2013-08-01
Status: Approved
Record Type: ECA
Link Source: IDS
SWP Area Name:
Approval Type: ECA-MUNICIPAL AND PRIVATE SEWAGE WORKS
Project Type: MUNICIPAL AND PRIVATE SEWAGE WORKS
Business Name: City of Ottawa
Address: Gladstone Ave
Full Address:
Full PDF Link: <https://www.accessenvironment.ene.gov.on.ca/instruments/1525-95PLKG-14.pdf>
PDF Site Location:

MOE District:
City:
Longitude:
Latitude:
Geometry X:
Geometry Y:

Site: **City of Ottawa**
Bronson Avenue between Arlington - Laurier W Ottawa ON

Database:
GEN

Generator No: ON3229547
SIC Code: 237110
SIC Description: WATER AND SEWER LINE AND RELATED STRUCTURES CONSTRUCTION
Approval Years: 2013
PO Box No:
Country:

Status:
Co Admin:
Choice of Contact:
Phone No Admin:
Contam. Facility:
MHSW Facility:

Detail(s)

Waste Class: 221
Waste Class Desc: LIGHT FUELS

Site: City of Ottawa
Bronson Avenue between Arlington - Laurier W Ottawa ON

Database:
GEN

Generator No: ON3229547
SIC Code: 237110
SIC Description: Water and Sewer Line and Related Structures Construction
Approval Years: 2012
PO Box No:
Country:
Status:
Co Admin:
Choice of Contact:
Phone No Admin:
Contam. Facility:
MHSW Facility:

Site: Lot G BROKEN FRONT C NEPEAN Ottawa ON

Database:
LIMO

ECA/Instrument No: X1102
Operation Status: Historic
C of A Issue Date:
C of A Issued to:
Lndfl Gas Mgmt (P):
Lndfl Gas Mgmt (F):
Lndfl Gas Mgmt (E):
Lndfl Gas Mgmt Sys:
Landfill Gas Mntr:
Leachate Coll Sys:
ERC Est Vol (m3):
ERC Volume Unit:
ERC Dt Last Det:
Landfill Type:
Source File Type: Historic and Closed Landfills
Fill Rate:
Fill Rate Unit:
Tot Fill Area (ha):
Tot Site Area (ha):
Footprint:
Tot Apprv Cap (m3):
Contam Atten Zone:
Grndwtr Mntr:
Surf Wtr Mntr:
Air Emis Monitor:
Approved Waste Type:
Client Site Name:
ERC Methodology:
Site Name:
Site Location Details: Lot G BROKEN FRONT C NEPEAN
Ottawa
Service Area:
Page URL:
Natural Attenuation:
Liners:
Cover Material:
Leachate Off-Site:
Leachate On Site:
Req Coll Lndfl Gas:
Lndfl Gas Coll:
Total Waste Rec:
TWR Methodology:
TWR Unit:
Tot Aprv Cap Unit:
Financial Assurance:
Last Report Year:
Region:
District Office:
Site County:
Lot:
Concession:
Latitude:
Longitude:
Easting:
Northing:
UTM Zone:
Data Source:

Site: Lot 40 Concession A ON OTTAWA RIVER NEPEAN Ottawa ON

Database:
LIMO

ECA/Instrument No: X1023
Operation Status: Historic
C of A Issue Date:
C of A Issued to:
Lndfl Gas Mgmt (P):
Lndfl Gas Mgmt (F):
Lndfl Gas Mgmt (E):
Lndfl Gas Mgmt Sys:
Landfill Gas Mntr:
Leachate Coll Sys:
ERC Est Vol (m3):
Natural Attenuation:
Liners:
Cover Material:
Leachate Off-Site:
Leachate On Site:
Req Coll Lndfl Gas:
Lndfl Gas Coll:
Total Waste Rec:
TWR Methodology:
TWR Unit:
Tot Aprv Cap Unit:

ERC Volume Unit:
ERC Dt Last Det:
Landfill Type:
Source File Type: Historic and Closed Landfills
Fill Rate:
Fill Rate Unit:
Tot Fill Area (ha):
Tot Site Area (ha):
Footprint:
Tot Apprv Cap (m3):
Contam Atten Zone:
Grndwtr Mntr:
Surf Wtr Mntr:
Air Emis Monitor:
Approved Waste Type:
Client Site Name:
ERC Methodology:
Site Name:
Site Location Details: Lot 40 Concession A ON OTTAWA RIVER NEPEAN

Financial Assurance:
Last Report Year:
Region:
District Office:
Site County:
Lot:
Concession:
Latitude:
Longitude:
Easting:
Northing:
UTM Zone:
Data Source:

Service Area:
Page URL:

Ottawa

Site: Lot G BROKEN FRONT C NEPEAN Ottawa ON

Database:
LIMO

ECA/Instrument No: X1097
Operation Status: Historic
C of A Issue Date:
C of A Issued to:
Lndfl Gas Mgmt (P):
Lndfl Gas Mgmt (F):
Lndfl Gas Mgmt (E):
Lndfl Gas Mgmt Sys:
Landfill Gas Mntr:
Leachate Coll Sys:
ERC Est Vol (m3):
ERC Volume Unit:
ERC Dt Last Det:
Landfill Type:
Source File Type: Historic and Closed Landfills
Fill Rate:
Fill Rate Unit:
Tot Fill Area (ha):
Tot Site Area (ha):
Footprint:
Tot Apprv Cap (m3):
Contam Atten Zone:
Grndwtr Mntr:
Surf Wtr Mntr:
Air Emis Monitor:
Approved Waste Type:
Client Site Name:
ERC Methodology:
Site Name:
Site Location Details: Lot G BROKEN FRONT C NEPEAN

Natural Attenuation:
Liners:
Cover Material:
Leachate Off-Site:
Leachate On Site:
Req Coll Lndfl Gas:
Lndfl Gas Coll:
Total Waste Rec:
TWR Methodology:
TWR Unit:
Tot Aprv Cap Unit:
Financial Assurance:
Last Report Year:
Region:
District Office:
Site County:
Lot:
Concession:
Latitude:
Longitude:
Easting:
Northing:
UTM Zone:
Data Source:

Service Area:
Page URL:

Ottawa

Site: Thomas Cavanagh Construction Limited
ON

Database:
PTTW

EBR Registry No: 010-5806

Decision Posted:

Ministry Ref No: 7423-7NPJQN
Notice Type: Instrument\Finals\Decision
Notice Stage:
Notice Date: August\25,\2009
Proposal Date: January\30,\2009
Year: 2009
Instrument Type: (OWRA\ss.\s34)\s-\sPermit\sto\sTake\sWater
Off Instrument Name:
Posted By:
Company Name: Thomas\Cavanagh\sConstruction\sLimited
Site Address:
Location Other:
Proponent Name:
Proponent Address:
Comment Period:
URL:

Exception Posted:
Section:
Act 1:
Act 2:
Site Location Map:

Site Location Details:

Henderson Quarry Address: Lot: 13, Concession: 11, Geographic Town of Goulbourn, Ottawa, City District Office: Ottawa GeoReference: Map Datum: Unknown, Zone: 18, Accuracy Estimate: 10 -100 metres eg. Topographic Map, Method: Map, UTM Easting: 422063, UTM Northing: 5008627 CITY OF OTTAWA GOULBOURN

Site: City of Ottawa
Exit onto Bronson Ave Ottawa ON

Database:
SPL

Ref No:	3585-5RV5CT	Discharger Report:	
Site No:		Material Group:	Oil
Incident Dt:	9/29/2003	Health/Env Conseq:	
Year:		Client Type:	
Incident Cause:	Unknown	Sector Type:	
Incident Event:		Agency Involved:	
Contaminant Code:	15	Nearest Watercourse:	
Contaminant Name:	POWER STEARING FLUID	Site Address:	
Contaminant Limit 1:		Site District Office:	Ottawa
Contam Limit Freq 1:		Site Postal Code:	
Contaminant UN No 1:		Site Region:	Eastern
Environment Impact:	Not Anticipated	Site Municipality:	Ottawa
Nature of Impact:		Site Lot:	
Receiving Medium:	Water	Site Conc:	
Receiving Env:		Northing:	
MOE Response:		Easting:	
Dt MOE Arvl on Scn:		Site Geo Ref Accu:	
MOE Reported Dt:	9/29/2003	Site Map Datum:	
Dt Document Closed:		SAC Action Class:	Spills
Incident Reason:	Other - Reason not otherwise defined	Source Type:	
Site Name:	CARLETON UNIVERSITY - CATCH BASIN AT...<UNOFFICIAL>		
Site County/District:			
Site Geo Ref Meth:			
Incident Summary:	OC Transpo- 10 L power steer.fl. to cb. cleaning		
Contaminant Qty:	10 L		

Site: PETRO-CANADA
SERVICE STATION OTTAWA CITY ON

Database:
SPL

Ref No:	30833	Discharger Report:	
Site No:		Material Group:	
Incident Dt:	2/12/1990	Health/Env Conseq:	
Year:		Client Type:	
Incident Cause:	OTHER CONTAINER LEAK	Sector Type:	
Incident Event:		Agency Involved:	
Contaminant Code:		Nearest Watercourse:	
Contaminant Name:		Site Address:	
Contaminant Limit 1:		Site District Office:	
Contam Limit Freq 1:		Site Postal Code:	

Contaminant UN No 1:
Environment Impact: POSSIBLE
Nature of Impact: Soil contamination
Receiving Medium: LAND
Receiving Env:
MOE Response:
Dt MOE Arvl on Scn:
MOE Reported Dt: 2/12/1990
Dt Document Closed:
Incident Reason: CORROSION
Site Name:
Site County/District:
Site Geo Ref Meth:
Incident Summary: PETRO CANADA SERVICE STN.FURANCE OIL LEAK.
Contaminant Qty:

Site Region:
Site Municipality: 20101
Site Lot:
Site Conc:
Northing:
Easting:
Site Geo Ref Accu:
Site Map Datum:
SAC Action Class:
Source Type:

Site: CONSTRUCTION COMPANY
 BRONSON AVENUE AT RIDEAU RIVER. OTTAWA CITY ON

Database:
 SPL

Ref No: 93972
Site No:
Incident Dt: 11/30/1993
Year:
Incident Cause: OTHER CONTAINER LEAK
Incident Event:
Contaminant Code:
Contaminant Name:
Contaminant Limit 1:
Contam Limit Freq 1:
Contaminant UN No 1:
Environment Impact: NOT ANTICIPATED
Nature of Impact: Water course or lake
Receiving Medium: WATER
Receiving Env:
MOE Response:
Dt MOE Arvl on Scn:
MOE Reported Dt: 11/30/1993
Dt Document Closed:
Incident Reason: ERROR
Site Name:
Site County/District:
Site Geo Ref Meth:
Incident Summary: CONSTRUCTION COMPANY- DIESEL TO RIVER FROM OVERTURNED CRANE.
Contaminant Qty:

Discharger Report:
Material Group:
Health/Env Conseq:
Client Type:
Sector Type:
Agency Involved:
Nearest Watercourse:
Site Address:
Site District Office:
Site Postal Code:
Site Region:
Site Municipality: 20101
Site Lot:
Site Conc:
Northing:
Easting:
Site Geo Ref Accu:
Site Map Datum:
SAC Action Class:
Source Type:

Site: RIDEAU RIVER, AT BRONSON AVE NEAR \ OTTAWA CITY ON

Database:
 SPL

Ref No: 94444
Site No:
Incident Dt: 11/22/1993
Year:
Incident Cause:
Incident Event:
Contaminant Code:
Contaminant Name:
Contaminant Limit 1:
Contam Limit Freq 1:
Contaminant UN No 1:
Environment Impact:
Nature of Impact:
Receiving Medium: WATER
Receiving Env:
MOE Response:
Dt MOE Arvl on Scn:
MOE Reported Dt: 11/22/1993

Discharger Report:
Material Group:
Health/Env Conseq:
Client Type:
Sector Type:
Agency Involved:
Nearest Watercourse:
Site Address:
Site District Office:
Site Postal Code:
Site Region:
Site Municipality: 20101
Site Lot:
Site Conc:
Northing:
Easting:
Site Geo Ref Accu:
Site Map Datum:

Dt Document Closed:
Incident Reason:
Site Name:
Site County/District:
Site Geo Ref Meth:
Incident Summary:
Contaminant Qty:

SAC Action Class:
Source Type:

Site: OTTAWA-CARLETON, R.M. OF
OTTAWA RIVER, FROM TRIBUTARY AT THE BOOTH ST. REGULATOR SANITARY SEWER SYSTEM OTTAWA CITY
ON

Database:
SPL

Ref No: 168657
Site No:
Incident Dt: 6/3/1999
Year:
Incident Cause: WASTEWATER DISCHARGE TO
WATERCOURSE

Discharger Report:
Material Group:
Health/Env Conseq:
Client Type:
Sector Type:

Incident Event:
Contaminant Code:
Contaminant Name:
Contaminant Limit 1:
Contam Limit Freq 1:
Contaminant UN No 1:
Environment Impact: POSSIBLE
Nature of Impact: Water course or lake
Receiving Medium: WATER

Agency Involved:
Nearest Watercourse:
Site Address:
Site District Office:
Site Postal Code:
Site Region:
Site Municipality: 20101
Site Lot:
Site Conc:
Northing:
Easting:
Site Geo Ref Accu:
Site Map Datum:
SAC Action Class:
Source Type:

Receiving Env:
MOE Response:
Dt MOE Arvl on Scn:
MOE Reported Dt: 6/8/1999
Dt Document Closed:
Incident Reason: EQUIPMENT FAILURE

Site Name:
Site County/District:
Site Geo Ref Meth:
Incident Summary: RMOC- COMBINED SEWER OVERFLOW TO OTTAWA R. FROM CLOSED REGULATOR.
Contaminant Qty:

Site: Thomas Cavanagh Construction Limited
Ottawa ON

Database:
SPL

Ref No: 5552-8XKTLB
Site No:
Incident Dt: 27-AUG-12
Year:

Discharger Report:
Material Group:
Health/Env Conseq:
Client Type:
Sector Type: Motor Vehicle

Incident Event:
Contaminant Code: 15
Contaminant Name: HYDRAULIC OIL
Contaminant Limit 1:
Contam Limit Freq 1:
Contaminant UN No 1:
Environment Impact: Not Anticipated

Agency Involved:
Nearest Watercourse:
Site Address:
Site District Office:
Site Postal Code:
Site Region:
Site Municipality: Ottawa
Site Lot:
Site Conc:
Northing:
Easting:
Site Geo Ref Accu:
Site Map Datum:
SAC Action Class: Land Spills
Source Type:

Nature of Impact:
Receiving Medium:
Receiving Env:
MOE Response: No Field Response
Dt MOE Arvl on Scn:
MOE Reported Dt: 27-AUG-12
Dt Document Closed:

Incident Reason:
Site Name: The Queensway between Hwy 7 and Eagleson Rd<UNOFFICIAL>
Site County/District:
Site Geo Ref Meth:
Incident Summary: Cabanah Const'n, 50 L hydraulic oil to The Queensway, cont'd

Contaminant Qty: 50 L

Site: Thomas Cavanagh Construction Limited
Ottawa ON

Database:
SPL

Ref No: 8581-ALQMUR
Site No:
Incident Dt: 4/24/2017
Year:
Incident Cause:
Incident Event: Other
Contaminant Code: 15
Contaminant Name: HYDRAULIC OIL
Contaminant Limit 1:
Contam Limit Freq 1:
Contaminant UN No 1: n/a
Environment Impact:
Nature of Impact:
Receiving Medium:
Receiving Env: Land
MOE Response:
Dt MOE Arvl on Scn:
MOE Reported Dt: 4/24/2017
Dt Document Closed:
Incident Reason: Equipment Failure
Site Name: Light Rail Project, Merton Street Entrance<UNOFFICIAL>
Site County/District:
Site Geo Ref Meth:
Incident Summary: Thomas Cavanagh Cnst: 2L hydraulic oil to grnd, no CBs, contained
Contaminant Qty: 2 L

Discharger Report:
Material Group:
Health/Env Conseq: 2 - Minor Environment
Client Type: Corporation
Sector Type: Miscellaneous Industrial
Agency Involved:
Nearest Watercourse:
Site Address:
Site District Office: Ottawa
Site Postal Code:
Site Region: Eastern
Site Municipality: Ottawa
Site Lot:
Site Conc:
Northing:
Easting:
Site Geo Ref Accu:
Site Map Datum:
SAC Action Class:
Source Type: Other

Site: Enbridge Energy Distribution Inc.
McLeod St, between Lyon St and Bay St Ottawa ON

Database:
SPL

Ref No: 1803-BDRL6Z
Site No: NA
Incident Dt: 7/4/2019
Year:
Incident Cause:
Incident Event: Leak/Break
Contaminant Code: 35
Contaminant Name: NATURAL GAS (METHANE)
Contaminant Limit 1:
Contam Limit Freq 1:
Contaminant UN No 1: 1075
Environment Impact:
Nature of Impact:
Receiving Medium:
Receiving Env: Air
MOE Response: No
Dt MOE Arvl on Scn:
MOE Reported Dt: 7/4/2019
Dt Document Closed: 9/6/2019
Incident Reason: Operator/Human Error
Site Name: Residential<UNOFFICIAL>
Site County/District:
Site Geo Ref Meth:
Incident Summary: TSSA FSB: 1.25" steel fitting on 6" steel main, made safe
Contaminant Qty: 0 L

Discharger Report:
Material Group:
Health/Env Conseq: 2 - Minor Environment
Client Type: Corporation
Sector Type: Miscellaneous Communal
Agency Involved:
Nearest Watercourse:
Site Address: McLeod St, between Lyon St and Bay St
Site District Office: Ottawa
Site Postal Code:
Site Region: Eastern
Site Municipality: Ottawa
Site Lot:
Site Conc:
Northing:
Easting:
Site Geo Ref Accu:
Site Map Datum:
SAC Action Class: TSSA - Fuel Safety Branch - Hydrocarbon Fuel Release/Spill
Source Type: Pipeline/Components

Site: City of Ottawa
Bronson Ave adn Raymond Street Ottawa ON

Database:
SPL

Ref No: 8821-BP6NK2
Site No: NA
Incident Dt: 2020/04/30
Year:
Incident Cause:
Incident Event: Collision/Accident
Contaminant Code: 98
Contaminant Name: ENVIRONMENTALLY HAZARDOUS SUBSTANCE

Contaminant Limit 1:
Contam Limit Freq 1:
Contaminant UN No 1: 3082
Environment Impact:
Nature of Impact:
Receiving Medium:
Receiving Env: Land
MOE Response: No
Dt MOE Arvl on Scn:
MOE Reported Dt: 2020/04/30
Dt Document Closed: 2020/06/16
Incident Reason: Operator/Human Error
Site Name: Intersection<UNOFFICIAL>
Site County/District:
Site Geo Ref Meth:
Incident Summary: MVA at intersection, CB impacted - Ottawa
Contaminant Qty: 0 L

Discharger Report:
Material Group:
Health/Env Conseq: 2 - Minor Environment
Client Type: Municipal Government
Sector Type: Other
Agency Involved:
Nearest Watercourse:
Site Address: Bronson Ave adn Raymond Street

Site District Office: Ottawa
Site Postal Code:
Site Region: Eastern
Site Municipality: Ottawa
Site Lot:
Site Conc:
Northing: 5028219.93
Easting: 445047.52
Site Geo Ref Accu:
Site Map Datum:
SAC Action Class: Land Spills
Source Type: Motor Vehicle

Site: **Enbridge Gas Distribution Inc.**
Bronson Avenue near Fourth Ave. Ottawa ON

Database:
SPL

Ref No: 3447-8TESBJ
Site No:
Incident Dt: 16-APR-12
Year:
Incident Cause: Pipe Or Hose Leak
Incident Event:
Contaminant Code: 35
Contaminant Name: NATURAL GAS, COMPRESSED (METHANE)
Contaminant Limit 1:
Contam Limit Freq 1:
Contaminant UN No 1:
Environment Impact: Confirmed
Nature of Impact:
Receiving Medium: Sewage - Municipal/Private and Commercial
Receiving Env:
MOE Response: Referral to others
Dt MOE Arvl on Scn:
MOE Reported Dt: 16-APR-12
Dt Document Closed:
Incident Reason: Spill
Site Name: 4" intermediate pressure natural gas main damage<UNOFFICIAL>
Site County/District:
Site Geo Ref Meth:
Incident Summary: Enbridge, TSSA FSB: 4" Gas Main Strike, Nat Gas to Air
Contaminant Qty:

Discharger Report:
Material Group:
Health/Env Conseq:
Client Type:
Sector Type: Pipeline
Agency Involved:
Nearest Watercourse: Bronson Avenue near Fourth Ave.
Site Address:
Site District Office:
Site Postal Code:
Site Region:
Site Municipality: Ottawa
Site Lot:
Site Conc:
Northing:
Easting:
Site Geo Ref Accu:
Site Map Datum:
SAC Action Class: Air Spills - Gases and Vapours
Source Type:

Site: **Deep Foundations; SNC-Lavalin Constructors (Pacific) Inc.**
Boothe Street Bridge Pier #1 @ transit way Ottawa ON

Database:
SPL

Ref No: 0267-9VMF6T
Site No: NA
Incident Dt: 4/14/2015
Year:
Incident Cause: Leak/Break
Incident Event:
Contaminant Code: 15
Discharger Report:
Material Group:
Health/Env Conseq:
Client Type:
Sector Type:
Agency Involved:
Nearest Watercourse:

Contaminant Name:	HYDRAULIC OIL	Site Address:	Boothe Street Bridge Pier #1 @ transit way
Contaminant Limit 1:		Site District Office:	
Contam Limit Freq 1:		Site Postal Code:	
Contaminant UN No 1:		Site Region:	
Environment Impact:		Site Municipality:	Ottawa
Nature of Impact:	Land	Site Lot:	
Receiving Medium:		Site Conc:	
Receiving Env:		Northing:	5027746
MOE Response:	N	Easting:	444786
Dt MOE Arvl on Scn:		Site Geo Ref Accu:	GPS
MOE Reported Dt:	4/16/2015	Site Map Datum:	
Dt Document Closed:	5/12/2015	SAC Action Class:	Land Spills
Incident Reason:	Equipment Failure	Source Type:	
Site Name:	Transit-way<UNOFFICIAL>		
Site County/District:			
Site Geo Ref Meth:			
Incident Summary:	Deep Foundations Drilling: 4 L hyd oil to grn, cleaned		
Contaminant Qty:	4 L		

Site: on Booth Street Ottawa ON **Database:**
SPL

Ref No:	6061-85EN4C	Discharger Report:	
Site No:		Material Group:	
Incident Dt:		Health/Env Conseq:	
Year:		Client Type:	
Incident Cause:	Other Discharges	Sector Type:	Other
Incident Event:		Agency Involved:	
Contaminant Code:	13	Nearest Watercourse:	
Contaminant Name:	DIESEL FUEL	Site Address:	
Contaminant Limit 1:		Site District Office:	
Contam Limit Freq 1:		Site Postal Code:	
Contaminant UN No 1:		Site Region:	
Environment Impact:	Confirmed	Site Municipality:	
Nature of Impact:	Soil Contamination	Site Lot:	
Receiving Medium:		Site Conc:	
Receiving Env:		Northing:	
MOE Response:	No Field Response	Easting:	
Dt MOE Arvl on Scn:		Site Geo Ref Accu:	
MOE Reported Dt:	5/13/2010	Site Map Datum:	
Dt Document Closed:	6/17/2010	SAC Action Class:	Land Spills
Incident Reason:		Source Type:	
Site Name:	S 21 (1)(f) of FIPPA		
Site County/District:			
Site Geo Ref Meth:			
Incident Summary:	Chaudiere Bridge: 0.5 L of diesel to gravel.		
Contaminant Qty:	0.5 L		

Site: LEBRETTON ST BETWEEN GLADSTONE AND SUMMERSET<UNOFFICIAL> Ottawa ON **Database:**
SPL

Ref No:	3271-5UPPB9	Discharger Report:	
Site No:		Material Group:	Oil
Incident Dt:	12/29/2003	Health/Env Conseq:	
Year:		Client Type:	
Incident Cause:		Sector Type:	Other
Incident Event:		Agency Involved:	
Contaminant Code:		Nearest Watercourse:	
Contaminant Name:	GASOLINE	Site Address:	
Contaminant Limit 1:		Site District Office:	Ottawa
Contam Limit Freq 1:		Site Postal Code:	
Contaminant UN No 1:		Site Region:	Eastern
Environment Impact:		Site Municipality:	Ottawa
Nature of Impact:		Site Lot:	
Receiving Medium:	Land	Site Conc:	
Receiving Env:		Northing:	

MOE Response:
Dt MOE Arvl on Scn:
MOE Reported Dt: 12/29/2003
Dt Document Closed:
Incident Reason:
Site Name: LEBRETTON ST BETWEEN GLADSTONE AND SUMMERSSET<UNOFFICIAL>
Site County/District:
Site Geo Ref Meth:
Incident Summary: TSSA/MOE - Campbell Landing Marina - gas pump
Contaminant Qty:

Easting:
Site Geo Ref Accu:
Site Map Datum:
SAC Action Class: Spill to Land
Source Type:

Site: Bronson Ave Ottawa ON **Database:** SPL

Ref No: 5310-7DDTQN
Site No:
Incident Dt:
Year:
Incident Cause: Unknown
Incident Event:
Contaminant Code: 27
Contaminant Name: COOLANT N.O.S.
Contaminant Limit 1:
Contam Limit Freq 1:
Contaminant UN No 1:
Environment Impact: Not Anticipated
Nature of Impact:
Receiving Medium:
Receiving Env:
MOE Response: No Field Response
Dt MOE Arvl on Scn:
MOE Reported Dt: 4/4/2008
Dt Document Closed: 4/17/2008
Incident Reason: Equipment Failure
Site Name: Carleton University<UNOFFICIAL>
Site County/District:
Site Geo Ref Meth:
Incident Summary: OC Transpo: Antifreeze to sewer from bus. Carleton U.
Contaminant Qty: 25 L

Discharger Report:
Material Group:
Health/Env Conseq:
Client Type:
Sector Type: Other Motor Vehicle
Agency Involved:
Nearest Watercourse:
Site Address:
Site District Office: Ottawa
Site Postal Code:
Site Region:
Site Municipality: Ottawa
Site Lot:
Site Conc:
Northing:
Easting:
Site Geo Ref Accu:
Site Map Datum:
SAC Action Class: Watercourse Spills
Source Type:

Site: LECLAIR FUELS LTD.
BRONSON AVENUE TANK TRUCK (CARGO) OTTAWA CITY ON **Database:** SPL

Ref No: 9634
Site No:
Incident Dt: 9/21/1988
Year:
Incident Cause: OTHER CONTAINER LEAK
Incident Event:
Contaminant Code:
Contaminant Name:
Contaminant Limit 1:
Contam Limit Freq 1:
Contaminant UN No 1:
Environment Impact:
Nature of Impact:
Receiving Medium: LAND
Receiving Env:
MOE Response:
Dt MOE Arvl on Scn:
MOE Reported Dt: 9/21/1988
Dt Document Closed:
Incident Reason: UNKNOWN
Site Name:
Site County/District:
Site Geo Ref Meth:

Discharger Report:
Material Group:
Health/Env Conseq:
Client Type:
Sector Type:
Agency Involved:
Nearest Watercourse:
Site Address:
Site District Office:
Site Postal Code:
Site Region:
Site Municipality: 20101
Site Lot:
Site Conc:
Northing:
Easting: CITY OF OTTAWA
Site Geo Ref Accu:
Site Map Datum:
SAC Action Class:
Source Type:

Incident Summary:
Contaminant Qty:

OMHEU TRUCK-100 L GASOLINE SPILLED TO CATCHBASIN AND ROAD

Appendix: Database Descriptions

*Environmental Risk Information Services (ERIS) can search the following databases. The extent of historical information varies with each database and current information is determined by what is publicly available to ERIS at the time of update. **Note:** Databases denoted with " * " indicates that the database will no longer be updated. See the individual database description for more information.*

Abandoned Aggregate Inventory:

Provincial [AAGR](#)

The MAAP Program maintains a database of abandoned pits and quarries. Please note that the database is only referenced by lot and concession and city/town location. The database provides information regarding the location, type, size, land use, status and general comments.*

Government Publication Date: Sept 2002*

Aggregate Inventory:

Provincial [AGR](#)

The Ontario Ministry of Natural Resources maintains a database of all active pits and quarries. The database provides information regarding the registered owner/operator, location name, operation type, approval type, and maximum annual tonnage.

Government Publication Date: Up to Nov 2021

Abandoned Mine Information System:

Provincial [AMIS](#)

The Abandoned Mines Information System contains data on known abandoned and inactive mines located on both Crown and privately held lands. The information was provided by the Ministry of Northern Development and Mines (MNDM), with the following disclaimer: "the database provided has been compiled from various sources, and the Ministry of Northern Development and Mines makes no representation and takes no responsibility that such information is accurate, current or complete". Reported information includes official mine name, status, background information, mine start/end date, primary commodity, mine features, hazards and remediation.

Government Publication Date: 1800-Mar 2022

Anderson's Waste Disposal Sites:

Private [ANDR](#)

The information provided in this database was collected by examining various historical documents which aimed to characterize the likely position of former waste disposal sites from 1860 to present. The research initiative behind the creation of this database was to identify those sites that are missing from the Ontario MOE Waste Disposal Site Inventory, as well as to provide revisions and corrections to the positions and descriptions of sites currently listed in the MOE inventory. In addition to historic waste disposal facilities, the database also identifies certain auto wreckers and scrap yards that have been extrapolated from documentary sources. Please note that the data is not warranted to be complete, exhaustive or authoritative. The information was collected for research purposes only.

Government Publication Date: 1860s-Present

Aboveground Storage Tanks:

Provincial [AST](#)

Historical listing of aboveground storage tanks made available by the Department of Natural Resources and Forestry. Includes tanks used to hold water or petroleum. This dataset has been retired as of September 25, 2014 and will no longer be updated.

Government Publication Date: May 31, 2014

Automobile Wrecking & Supplies:

Private [AUWR](#)

This database provides an inventory of known locations that are involved in the scrap metal, automobile wrecking/recycling, and automobile parts & supplies industry. Information is provided on the company name, location and business type.

Government Publication Date: 1999-May 31, 2022

Borehole:

Provincial [BORE](#)

A borehole is the generalized term for any narrow shaft drilled in the ground, either vertically or horizontally. The information here includes geotechnical investigations or environmental site assessments, mineral exploration, or as a pilot hole for installing piers or underground utilities. Information is from many sources such as the Ministry of Transportation (MTO) boreholes from engineering reports and projects from the 1950 to 1990's in Southern Ontario. Boreholes from the Ontario Geological Survey (OGS) including The Urban Geology Analysis Information System (UGAIS) and the York Peel Durham Toronto (YPDT) database of the Conservation Authority Moraine Coalition. This database will include fields such as location, stratigraphy, depth, elevation, year drilled, etc. For all water well data or oil and gas well data for Ontario please refer to WWIS and OOGW.

Government Publication Date: 1875-Jul 2018

Certificates of Approval:

Provincial CA

This database contains the following types of approvals: Air & Noise, Industrial Sewage, Municipal & Private Sewage, Waste Management Systems and Renewable Energy Approvals. The MOE in Ontario states that any facility that releases emissions to the atmosphere, discharges contaminants to ground or surface water, provides potable water supplies, or stores, transports or disposes of waste, must have a Certificate of Approval before it can operate lawfully. Fields include approval number, business name, address, approval date, approval type and status. This database will no longer be updated, as CofA's have been replaced by either Environmental Activity and Sector Registry (EASR) or Environmental Compliance Approval (ECA). Please refer to those individual databases for any information after Oct.31, 2011.

Government Publication Date: 1985-Oct 30, 2011*

Dry Cleaning Facilities:

Federal CDRY

List of dry cleaning facilities made available by Environment and Climate Change Canada. Environment and Climate Change Canada's Tetrachloroethylene (Use in Dry Cleaning and Reporting Requirements) Regulations (SOR/2003-79) are intended to reduce releases of tetrachloroethylene to the environment from dry cleaning facilities.

Government Publication Date: Jan 2004-Dec 2020

Commercial Fuel Oil Tanks:

Provincial CFOT

Locations of commercial underground fuel oil tanks. This is not a comprehensive or complete inventory of commercial fuel tanks in the province; this listing is a copy of records of registered commercial underground fuel oil tanks obtained under Access to Public Information.

Note that the following types of tanks do not require registration: waste oil tanks in apartments, office buildings, residences, etc.; aboveground gas or diesel tanks. Records are not verified for accuracy or completeness.

Government Publication Date: Feb 28, 2022

Chemical Manufacturers and Distributors:

Private CHEM

This database includes information from both a one time study conducted in 1992 and private source and is a listing of facilities that manufacture or distribute chemicals. The production of these chemical substances may involve one or more chemical reactions and/or chemical separation processes (i.e. fractionation, solvent extraction, crystallization, etc.).

Government Publication Date: 1999-Jan 31, 2020

Chemical Register:

Private CHM

This database includes a listing of locations of facilities within the Province or Territory that either manufacture and/or distributes chemicals.

Government Publication Date: 1999-May 31, 2022

Compressed Natural Gas Stations:

Private CNG

Canada has a network of public access compressed natural gas (CNG) refuelling stations. These stations dispense natural gas in compressed form at 3,000 pounds per square inch (psi), the pressure which is allowed within the current Canadian codes and standards. The majority of natural gas refuelling is located at existing retail gasoline that have a separate refuelling island for natural gas. This list of stations is made available by the Canadian Natural Gas Vehicle Alliance.

Government Publication Date: Dec 2012 -Apr 2022

Inventory of Coal Gasification Plants and Coal Tar Sites:

Provincial COAL

This inventory includes both the "Inventory of Coal Gasification Plant Waste Sites in Ontario-April 1987" and the Inventory of Industrial Sites Producing or Using Coal Tar and Related Tars in Ontario-November 1988) collected by the MOE. It identifies industrial sites that produced and continue to produce or use coal tar and other related tars. Detailed information is available and includes: facility type, size, land use, information on adjoining properties, soil condition, site operators/occupants, site description, potential environmental impacts and historic maps available. This was a one-time inventory.*

Government Publication Date: Apr 1987 and Nov 1988*

Compliance and Convictions:

Provincial CONV

This database summarizes the fines and convictions handed down by the Ontario courts beginning in 1989. Companies and individuals named here have been found guilty of environmental offenses in Ontario courts of law.

Government Publication Date: 1989-Jun 2022

Certificates of Property Use:

Provincial CPU

This is a subset taken from Ontario's Environmental Registry (EBR) database. It will include all CPU's on the registry such as (EPA s. 168.6) - Certificate of Property Use.

Government Publication Date: 1994 - Jul 31, 2022

Drill Hole Database:Provincial [DRL](#)

The Ontario Drill Hole Database contains information on more than 113,000 percussion, overburden, sonic and diamond drill holes from assessment files on record with the department of Mines and Minerals. Please note that limited data is available for southern Ontario, as it was the last area to be completed. The database was created when surveys submitted to the Ministry were converted in the Assessment File Research Image Database (AFRI) project. However, the degree of accuracy (coordinates) as to the exact location of drill holes is dependent upon the source document submitted to the MNDM. Levels of accuracy used to locate holes are: centering on the mining claim; a sketch of the mining claim; a 1:50,000 map; a detailed company map; or from submitted a "Report of Work".

Government Publication Date: 1886 - Sep 2020**Delisted Fuel Tanks:**Provincial [DTNK](#)

List of fuel storage tank sites that were once found in - and have since been removed from - the list of fuel storage tanks made available by the regulatory agency under Access to Public Information.

Government Publication Date: Feb 28, 2022**Environmental Activity and Sector Registry:**Provincial [EASR](#)

On October 31, 2011, a smarter, faster environmental approvals system came into effect in Ontario. The EASR allows businesses to register certain activities with the ministry, rather than apply for an approval. The registry is available for common systems and processes, to which preset rules of operation can be applied. The EASR is currently available for: heating systems, standby power systems and automotive refinishing. Businesses whose activities aren't subject to the EASR may apply for an ECA (Environmental Compliance Approval), Please see our ECA database.

Government Publication Date: Oct 2011- Jun 30, 2022**Environmental Registry:**Provincial [EBR](#)

The Environmental Registry lists proposals, decisions and exceptions regarding policies, Acts, instruments, or regulations that could significantly affect the environment. Through the Registry, thirteen provincial ministries notify the public of upcoming proposals and invite their comments. For example, if a local business is requesting a permit, license, or certificate of approval to release substances into the air or water; these are notified on the registry. Data includes: Approval for discharge into the natural environment other than water (i.e. Air) - EPA s. 9, Approval for sewage works - OWRA s. 53(1), and EPA s. 27 - Approval for a waste disposal site. For information regarding Permit to Take Water (PTTW), Certificate of Property Use (CPU) and (ORD) Orders please refer to those individual databases.

Government Publication Date: 1994 - Jul 31, 2022**Environmental Compliance Approval:**Provincial [ECA](#)

On October 31, 2011, a smarter, faster environmental approvals system came into effect in Ontario. In the past, a business had to apply for multiple approvals (known as certificates of approval) for individual processes and pieces of equipment. Today, a business either registers itself, or applies for a single approval, depending on the types of activities it conducts. Businesses whose activities aren't subject to the EASR may apply for an ECA. A single ECA addresses all of a business's emissions, discharges and wastes. Separate approvals for air, noise and waste are no longer required. This database will also include Renewable Energy Approvals. For certificates of approval prior to Nov 1st, 2011, please refer to the CA database. For all Waste Disposal Sites please refer to the WDS database.

Government Publication Date: Oct 2011- Jun 30, 2022**Environmental Effects Monitoring:**Federal [EEM](#)

The Environmental Effects Monitoring program assesses the effects of effluent from industrial or other sources on fish, fish habitat and human usage of fisheries resources. Since 1992, pulp and paper mills have been required to conduct EEM studies under the Pulp and Paper Effluent Regulations. This database provides information on the mill name, geographical location and sub-lethal toxicity data.

Government Publication Date: 1992-2007***ERIS Historical Searches:**Private [EHS](#)

ERIS has compiled a database of all environmental risk reports completed since March 1999. Available fields for this database include: site location, date of report, type of report, and search radius. As per all other databases, the ERIS database can be referenced on both the map and "Statistical Profile" page.

Government Publication Date: 1999-Mar 31, 2022**Environmental Issues Inventory System:**Federal [EIIS](#)

The Environmental Issues Inventory System was developed through the implementation of the Environmental Issues and Remediation Plan. This plan was established to determine the location and severity of contaminated sites on inhabited First Nation reserves, and where necessary, to remediate those that posed a risk to health and safety; and to prevent future environmental problems. The EIIS provides information on the reserve under investigation, inventory number, name of site, environmental issue, site action (Remediation, Site Assessment), and date investigation completed.

Government Publication Date: 1992-2001*

Emergency Management Historical Event:

Provincial **EMHE**

List of locations of historical occurrences of emergency events, including those assigned to the Ministry of Natural Resources by Order-In-Council (OIC) under the Emergency Management and Civil Protection Act, as well as events where MNR provided requested emergency response assistance. Many of these events will have involved community evacuations, significant structural loss, and/or involvement of MNR emergency response staff. These events fall into one of ten (10) type categories: Dam Failure; Drought / Low Water; Erosion; Flood; Forest Fire; Soil and Bedrock Instability; Petroleum Resource Center Event, EMO Requested Assistance, Continuity of Operations Event, Other Requested Assistance. EMHE record details are reproduced by ERIS under License with the Ontario Ministry of Natural Resources © Queen's Printer for Ontario, 2017.

Government Publication Date: Apr 30, 2022

Environmental Penalty Annual Report:

Provincial **EPAR**

This database contains data from Ontario's annual environmental penalty report published by the Ministry of the Environment and Climate Change. These reports provide information on environmental penalties for land or water violations issued to companies in one of the nine industrial sectors covered by the Municipal Industrial Strategy for Abatement (MISA) regulations.

Government Publication Date: Jan 1, 2011 - Dec 31, 2021

List of Expired Fuels Safety Facilities:

Provincial **EXP**

List of facilities and tanks for which there was once a fuel registration. This is not a comprehensive or complete inventory of expired tanks/tank facilities in the province; this listing is a copy of previously registered tanks and facilities obtained under Access to Public Information. Includes private fuel outlets, bulk plants, fuel oil tanks, gasoline stations, marinas, propane filling stations, liquid fuel tanks, piping systems, etc; includes tanks which have been removed from the ground.

Notes: registration was not required for private fuel underground/aboveground storage tanks prior to January 1990, nor for furnace oil tanks prior to May 1, 2002; registration is not required for waste oil tanks in apartments, office buildings, residences, etc., or aboveground gas or diesel tanks. Records are not verified for accuracy or completeness.

Government Publication Date: Feb 28, 2022

Federal Convictions:

Federal **FCON**

Environment Canada maintains a database referred to as the "Environmental Registry" that details prosecutions under the Canadian Environmental Protection Act (CEPA) and the Fisheries Act (FA). Information is provided on the company name, location, charge date, offence and penalty.

Government Publication Date: 1988-Jun 2007*

Contaminated Sites on Federal Land:

Federal **FCS**

The Federal Contaminated Sites Inventory includes information on known federal contaminated sites under the custodianship of departments, agencies and consolidated Crown corporations as well as those that are being or have been investigated to determine whether they have contamination arising from past use that could pose a risk to human health or the environment. The inventory also includes non-federal contaminated sites for which the Government of Canada has accepted some or all financial responsibility. It does not include sites where contamination has been caused by, and which are under the control of, enterprise Crown corporations, private individuals, firms or other levels of government. Includes fire training sites and sites at which Per- and Polyfluoroalkyl Substances (PFAS) are a concern.

Government Publication Date: Jun 2000-Jun 2022

Fisheries & Oceans Fuel Tanks:

Federal **FOFT**

Fisheries & Oceans Canada maintains an inventory of aboveground & underground fuel storage tanks located on Fisheries & Oceans property or controlled by DFO. Our inventory provides information on the site name, location, tank owner, tank operator, facility type, storage tank location, tank contents & capacity, and date of tank installation.

Government Publication Date: 1964-Sep 2019

Federal Identification Registry for Storage Tank Systems (FIRSTS):

Federal **FRST**

A list of federally regulated Storage tanks from the Federal Identification Registry for Storage Tank Systems (FIRSTS). FIRSTS is Environment and Climate Change Canada's database of storage tank systems subject to the Storage Tank for Petroleum Products and Allied Petroleum Products Regulations. The main objective of the Regulations is to prevent soil and groundwater contamination from storage tank systems located on federal and aboriginal lands. Storage tank systems that do not have a valid identification number displayed in a readily visible location on or near the storage tank system may be refused product delivery.

Government Publication Date: May 31, 2018

Fuel Storage Tank:

Provincial **FST**

List of registered private and retail fuel storage tanks. This is not a comprehensive or complete inventory of private and retail fuel storage tanks in the province; this listing is a copy of registered private and retail fuel storage tanks, obtained under Access to Public Information.

Notes: registration was not required for private fuel underground/aboveground storage tanks prior to January 1990, nor for furnace oil tanks prior to May 1, 2002; registration is not required for waste oil tanks in apartments, office buildings, residences, etc., or aboveground gas or diesel tanks. Records are not verified for accuracy or completeness.

Government Publication Date: Feb 28, 2022

Fuel Storage Tank - Historic:

Provincial [FSTH](#)

The Fuels Safety Branch of the Ontario Ministry of Consumer and Commercial Relations maintained a database of all registered private fuel storage tanks. Public records of private fuel storage tanks are only available since the registration became effective in September 1989. This information is now collected by the Technical Standards and Safety Authority.

Government Publication Date: Pre-Jan 2010*

Ontario Regulation 347 Waste Generators Summary:

Provincial [GEN](#)

Regulation 347 of the Ontario EPA defines a waste generation site as any site, equipment and/or operation involved in the production, collection, handling and/or storage of regulated wastes. A generator of regulated waste is required to register the waste generation site and each waste produced, collected, handled, or stored at the site. This database contains the registration number, company name and address of registered generators including the types of hazardous wastes generated. It includes data on waste generating facilities such as: drycleaners, waste treatment and disposal facilities, machine shops, electric power distribution etc. This information is a summary of all years from 1986 including the most currently available data. Some records may contain, within the company name, the phrase "See & Use..." followed by a series of letters and numbers. This occurs when one company is amalgamated with or taken over by another registered company. The number listed as "See & Use", refers to the new ownership and the other identification number refers to the original ownership. This phrase serves as a link between the 2 companies until operations have been fully transferred.

Government Publication Date: 1986-Apr 30, 2022

Greenhouse Gas Emissions from Large Facilities:

Federal [GHG](#)

List of greenhouse gas emissions from large facilities made available by Environment Canada. Greenhouse gas emissions in kilotonnes of carbon dioxide equivalents (kt CO2 eq).

Government Publication Date: 2013-Dec 2019

TSSA Historic Incidents:

Provincial [HINC](#)

List of historic incidences of spills and leaks of diesel, fuel oil, gasoline, natural gas, propane, and hydrogen recorded by the TSSA in their previous incident tracking system. The TSSA's Fuels Safety Program administers the Technical Standards & Safety Act 2000, providing fuel-related safety services associated with the safe transportation, storage, handling and use of fuels such as gasoline, diesel, propane, natural gas and hydrogen. Under this Act, the TSSA regulates fuel suppliers, storage facilities, transport trucks, pipelines, contractors and equipment or appliances that use fuels. Records are not verified for accuracy or completeness. This is not a comprehensive or complete inventory of historical fuel spills and leaks in the province. This listing is a copy of the data captured at one moment in time and is hence limited by the record date provided here.

Government Publication Date: 2006-June 2009*

Indian & Northern Affairs Fuel Tanks:

Federal [IAFT](#)

The Department of Indian & Northern Affairs Canada (INAC) maintains an inventory of aboveground & underground fuel storage tanks located on both federal and crown land. Our inventory provides information on the reserve name, location, facility type, site/facility name, tank type, material & ID number, tank contents & capacity, and date of tank installation.

Government Publication Date: 1950-Aug 2003*

Fuel Oil Spills and Leaks:

Provincial [INC](#)

Listing of spills and leaks of diesel, fuel oil, gasoline, natural gas, propane, and hydrogen reported to the Spills Action Centre (SAC). This is not a comprehensive or complete inventory of fuel-related leaks, spills, and incidents in the province; this listing is a copy of incidents reported to the SAC, obtained under Access to Public Information. Includes incidents from fuel-related hazards such as spills, fires, and explosions. Records are not verified for accuracy or completeness.

Government Publication Date: Feb 28, 2022

Landfill Inventory Management Ontario:

Provincial [LIMO](#)

The Landfill Inventory Management Ontario (LIMO) database is updated every year, as the Ministry of the Environment, Conservation and Parks compiles new and updated information. Includes small and large landfills currently operating as well as those which are closed and historic. Operators of larger landfills provide landfill information for the previous operating year to the ministry for LIMO including: estimated amount of total waste received, landfill capacity, estimated total remaining landfill capacity, fill rates, engineering designs, reporting and monitoring details, size of location, service area, approved waste types, leachate of site treatment, contaminant attenuation zone and more. The small landfills include information such as site owner, site location and certificate of approval # and status.

Government Publication Date: Mar 21, 2022

Canadian Mine Locations:

Private [MINE](#)

This information is collected from the Canadian & American Mines Handbook. The Mines database is a national database that provides over 290 listings on mines (listed as public companies) dealing primarily with precious metals and hard rocks. Listed are mines that are currently in operation, closed, suspended, or are still being developed (advanced projects). Their locations are provided as geographic coordinates (x, y and/or longitude, latitude). As of 2002, data pertaining to Canadian smelters and refineries has been appended to this database.

Government Publication Date: 1998-2009*

Mineral Occurrences:

Provincial [MNR](#)

In the early 70's, the Ministry of Northern Development and Mines created an inventory of approximately 19,000 mineral occurrences in Ontario, in regard to metallic and industrial minerals, as well as some information on building stones and aggregate deposits. Please note that the "Horizontal Positional Accuracy" is approximately +/- 200 m. Many reference elements for each record were derived from field sketches using pace or chain/tape measurements against claim posts or topographic features in the area. The primary limiting factor for the level of positional accuracy is the scale of the source material. The testing of horizontal accuracy of the source materials was accomplished by comparing the plan metric (X and Y) coordinates of that point with the coordinates of the same point as defined from a source of higher accuracy.

Government Publication Date: 1846-Feb 2022

National Analysis of Trends in Emergencies System (NATES):

Federal [NATE](#)

In 1974 Environment Canada established the National Analysis of Trends in Emergencies System (NATES) database, for the voluntary reporting of significant spill incidents. The data was to be used to assist in directing the work of the emergencies program. NATES ran from 1974 to 1994. Extensive information is available within this database including company names, place where the spill occurred, date of spill, cause, reason and source of spill, damage incurred, and amount, concentration, and volume of materials released.

Government Publication Date: 1974-1994*

Non-Compliance Reports:

Provincial [NCPL](#)

The Ministry of the Environment provides information about non-compliant discharges of contaminants to air and water that exceed legal allowable limits, from regulated industrial and municipal facilities. A reported non-compliance failure may be in regard to a Control Order, Certificate of Approval, Sectoral Regulation or specific regulation/act.

Government Publication Date: Dec 31, 2020

National Defense & Canadian Forces Fuel Tanks:

Federal [NDFT](#)

The Department of National Defense and the Canadian Forces maintains an inventory of all aboveground & underground fuel storage tanks located on DND lands. Our inventory provides information on the base name, location, tank type & capacity, tank contents, tank class, date of tank installation, date tank last used, and status of tank as of May 2001. This database will no longer be updated due to the new National Security protocols which have prohibited any release of this database.

Government Publication Date: Up to May 2001*

National Defense & Canadian Forces Spills:

Federal [NDSP](#)

The Department of National Defense and the Canadian Forces maintains an inventory of spills to land and water. All spill sites have been classified under the "Transportation of Dangerous Goods Act - 1992". Our inventory provides information on the facility name, location, spill ID #, spill date, type of spill, as well as the quantity of substance spilled & recovered.

Government Publication Date: Mar 1999-Apr 2018

National Defence & Canadian Forces Waste Disposal Sites:

Federal [NDWD](#)

The Department of National Defence and the Canadian Forces maintains an inventory of waste disposal sites located on DND lands. Where available, our inventory provides information on the base name, location, type of waste received, area of site, depth of site, year site opened/closed and status.

Government Publication Date: 2001-Apr 2007*

National Energy Board Pipeline Incidents:

Federal [NEBI](#)

Locations of pipeline incidents from 2008 to present, made available by the Canada Energy Regulator (CER) - previously the National Energy Board (NEB). Includes incidents reported under the Onshore Pipeline Regulations and the Processing Plant Regulations related to pipelines under federal jurisdiction, does not include incident data related to pipelines under provincial or territorial jurisdiction.

Government Publication Date: 2008-Jun 30, 2021

National Energy Board Wells:

Federal [NEBP](#)

The NEBW database contains information on onshore & offshore oil and gas wells that are outside provincial jurisdiction(s) and are thereby regulated by the National Energy Board. Data is provided regarding the operator, well name, well ID No./UWI, status, classification, well depth, spud and release date.

Government Publication Date: 1920-Feb 2003*

National Environmental Emergencies System (NEES):

Federal

[NEES](#)

In 2000, the Emergencies program implemented NEES, a reporting system for spills of hazardous substances. For the most part, this system only captured data from the Atlantic Provinces, some from Quebec and Ontario and a portion from British Columbia. Data for Alberta, Saskatchewan, Manitoba and the Territories was not captured. However, NEES is also a repository for previous Environment Canada spill datasets. NEES is composed of the historic datasets ' or Trends ' which dates from approximately 1974 to present. NEES Trends is a compilation of historic databases, which were merged and includes data from NATES (National Analysis of Trends in Emergencies System), ARTS (Atlantic Regional Trends System), and NEES. In 2001, the Emergencies Program determined that variations in reporting regimes and requirements between federal and provincial agencies made national spill reporting and trend analysis difficult to achieve. As a consequence, the department has focused efforts on capturing data on spills of substances which fall under its legislative authority only (CEPA and FA). As such, the NEES database will be decommissioned in December 2004.

Government Publication Date: 1974-2003*

National PCB Inventory:

Federal

[NPCB](#)

Environment Canada's National PCB inventory includes information on in-use PCB containing equipment in Canada including federal, provincial and private facilities. Federal out-of-service PCB containing equipment and PCB waste owned by the federal government or by federally regulated industries such as airlines, railway companies, broadcasting companies, telephone and telecommunications companies, pipeline companies, etc. are also listed. Although it is not Environment Canada's mandate to collect data on non-federal PCB waste, the National PCB inventory includes some information on provincial and private PCB waste and storage sites. Some addresses provided may be Head Office addresses and are not necessarily the location of where the waste is being used or stored.

Government Publication Date: 1988-2008*

National Pollutant Release Inventory:

Federal

[NPRI](#)

Environment Canada has defined the National Pollutant Release Inventory ("NPRI") as a federal government initiative designed to collect comprehensive national data regarding releases to air, water, or land, and waste transfers for recycling for more than 300 listed substances.

Government Publication Date: 1993-May 2017

Oil and Gas Wells:

Private

[OGWE](#)

The Nickle's Energy Group (publisher of the Daily Oil Bulletin) collects information on drilling activity including operator and well statistics. The well information database includes name, location, class, status and depth. The main Nickle's database is updated on a daily basis, however, this database is updated on a monthly basis. More information is available at www.nickles.com.

Government Publication Date: 1988-May 31, 2022

Ontario Oil and Gas Wells:

Provincial

[OOGW](#)

In 1998, the MNR handed over to the Ontario Oil, Gas and Salt Resources Corporation, the responsibility of maintaining a database of oil and gas wells drilled in Ontario. The OGSR Library has over 20,000+ wells in their database. Information available for all wells in the ERIS database include well owner/operator, location, permit issue date, and well cap date, license No., status, depth and the primary target (rock unit) of the well being drilled. All geology/stratigraphy table information, plus all water table information is also provide for each well record.

Government Publication Date: 1800-Jan 2021

Inventory of PCB Storage Sites:

Provincial

[OPCB](#)

The Ontario Ministry of Environment, Waste Management Branch, maintains an inventory of PCB storage sites within the province. Ontario Regulation 11/82 (Waste Management - PCB) and Regulation 347 (Generator Waste Management) under the Ontario EPA requires the registration of inactive PCB storage equipment and/or disposal sites of PCB waste with the Ontario Ministry of Environment. This database contains information on: 1) waste quantities; 2) major and minor sites storing liquid or solid waste; and 3) a waste storage inventory.

Government Publication Date: 1987-Oct 2004; 2012-Dec 2013

Orders:

Provincial

[ORD](#)

This is a subset taken from Ontario's Environmental Registry (EBR) database. It will include all Orders on the registry such as (EPA s. 17) - Order for remedial work, (EPA s. 18) - Order for preventative measures, (EPA s. 43) - Order for removal of waste and restoration of site, (EPA s. 44) - Order for conformity with Act for waste disposal sites, (EPA s. 136) - Order for performance of environmental measures.

Government Publication Date: 1994 - Jul 31, 2022

Canadian Pulp and Paper:

Private

[PAP](#)

This information is part of the Pulp and Paper Canada Directory. The Directory provides a comprehensive listing of the locations of pulp and paper mills and the products that they produce.

Government Publication Date: 1999, 2002, 2004, 2005, 2009-2014

Parks Canada Fuel Storage Tanks:

Federal

[PCFT](#)

Canadian Heritage maintains an inventory of known fuel storage tanks operated by Parks Canada, in both National Parks and at National Historic Sites. The database details information on site name, location, tank install/removal date, capacity, fuel type, facility type, tank design and owner/operator.

Government Publication Date: 1920-Jan 2005*

Pesticide Register:

Provincial PES

The Ontario Ministry of the Environment and Climate Change maintains a database of licensed operators and vendors of registered pesticides.

Government Publication Date: Oct 2011- Jun 30, 2022

Pipeline Incidents:

Provincial PINC

List of pipeline incidents (strikes, leaks, spills). This is not a comprehensive or complete inventory of pipeline incidents in the province; this listing in an historical copy of records previously obtained under Access to Public Information. Records are not verified for accuracy or completeness.

Government Publication Date: Feb 28, 2021

Private and Retail Fuel Storage Tanks:

Provincial PRT

The Fuels Safety Branch of the Ontario Ministry of Consumer and Commercial Relations maintained a database of all registered private fuel storage tanks and licensed retail fuel outlets. This database includes an inventory of locations that have gasoline, oil, waste oil, natural gas and/or propane storage tanks on their property. The MCCR no longer collects this information. This information is now collected by the Technical Standards and Safety Authority (TSSA).

Government Publication Date: 1989-1996*

Permit to Take Water:

Provincial PTTW

This is a subset taken from Ontario's Environmental Registry (EBR) database. It will include all PTTW's on the registry such as OWRA s. 34 - Permit to take water.

Government Publication Date: 1994 - Jul 31, 2022

Ontario Regulation 347 Waste Receivers Summary:

Provincial REC

Part V of the Ontario Environmental Protection Act ("EPA") regulates the disposal of regulated waste through an operating waste management system or a waste disposal site operated or used pursuant to the terms and conditions of a Certificate of Approval or a Provisional Certificate of Approval. Regulation 347 of the Ontario EPA defines a waste receiving site as any site or facility to which waste is transferred by a waste carrier. A receiver of regulated waste is required to register the waste receiving facility. This database represents registered receivers of regulated wastes, identified by registration number, company name and address, and includes receivers of waste such as: landfills, incinerators, transfer stations, PCB storage sites, sludge farms and water pollution control plants. This information is a summary of all years from 1986 including the most currently available data.

Government Publication Date: 1986-1990, 1992-2019

Record of Site Condition:

Provincial RSC

The Record of Site Condition (RSC) is part of the Ministry of the Environment's Brownfields Environmental Site Registry. Protection from environmental cleanup orders for property owners is contingent upon documentation known as a record of site condition (RSC) being filed in the Environmental Site Registry. In order to file an RSC, the property must have been properly assessed and shown to meet the soil, sediment and groundwater standards appropriate for the use (such as residential) proposed to take place on the property. The Record of Site Condition Regulation (O. Reg. 153/04) details requirements related to site assessment and clean up.

RSCs filed after July 1, 2011 will also be included as part of the new (O.Reg. 511/09).

Government Publication Date: 1997-Sept 2001, Oct 2004-Jul 2022

Retail Fuel Storage Tanks:

Private RST

This database includes an inventory of retail fuel outlet locations (including marinas) that have on their property gasoline, oil, waste oil, natural gas and / or propane storage tanks.

Government Publication Date: 1999-May 31, 2022

Scott's Manufacturing Directory:

Private SCT

Scott's Directories is a data bank containing information on over 200,000 manufacturers across Canada. Even though Scott's listings are voluntary, it is the most comprehensive database of Canadian manufacturers available. Information concerning a company's address, plant size, and main products are included in this database.

Government Publication Date: 1992-Mar 2011*

Ontario Spills:

Provincial SPL

List of spills and incidents made available the Ministry of the Environment, Conservation and Parks. This database identifies information such as location (approximate), type and quantity of contaminant, date of spill, environmental impact, cause, nature of impact, etc. Information from 1988-2002 was part of the ORIS (Occurrence Reporting Information System). The SAC (Spills Action Centre) handles all spills reported in Ontario. Regulations for spills in Ontario are part of the MOE's Environmental Protection Act, Part X. The Ministry of the Environment, Conservation and Parks cites the coronavirus pandemic as an explanation for delays in releasing data pursuant to requests.

Government Publication Date: 1988-Sep 2020; Dec 2020-Mar 2021

Wastewater Discharger Registration Database:

Provincial [SRDS](#)

Information under this heading is combination of the following 2 programs. The Municipal/Industrial Strategy for Abatement (MISA) division of the Ontario Ministry of Environment maintained a database of all direct dischargers of toxic pollutants within nine sectors including: Electric Power Generation; Mining; Petroleum Refining; Organic Chemicals; Inorganic Chemicals; Pulp & Paper; Metal Casting; Iron & Steel; and Quarries. All sampling information is now collected and stored within the Sample Result Data Store (SRDS).

Government Publication Date: 1990-Dec 31, 2020

Anderson's Storage Tanks:

Private [TANK](#)

The information provided in this database was collected by examining various historical documents, which identified the location of former storage tanks, containing substances such as fuel, water, gas, oil, and other various types of miscellaneous products. Information is available in regard to business operating at tank site, tank location, permit year, permit & installation type, no. of tanks installed & configuration and tank capacity. Data contained within this database pertains only to the city of Toronto and is not warranted to be complete, exhaustive or authoritative. The information was collected for research purposes only.

Government Publication Date: 1915-1953*

Transport Canada Fuel Storage Tanks:

Federal [TCFT](#)

List of fuel storage tanks currently or previously owned or operated by Transport Canada. This inventory also includes tanks on The Pickering Lands, which refers to 7,530 hectares (18,600 acres) of land in Pickering, Markham, and Uxbridge owned by the Government of Canada since 1972; properties on this land has been leased by the government since 1975, and falls under the Site Management Policy of Transport Canada, but is administered by Public Works and Government Services Canada. This inventory provides information on the site name, location, tank age, capacity and fuel type.

Government Publication Date: 1970 - Dec 2020

Variations for Abandonment of Underground Storage Tanks:

Provincial [VAR](#)

Listing of variances granted for storage tank abandonment. This is not a comprehensive or complete inventory of tank abandonment variances in the province; this listing is a copy of tank abandonment variance records previously obtained under Access to Public Information. In Ontario, registered underground storage tanks must be removed within two years of disuse; if removal of a tank is not feasible, an application may be sought for a variance from this code requirement.

Records are not verified for accuracy or completeness.

Government Publication Date: Feb 28, 2022

Waste Disposal Sites - MOE CA Inventory:

Provincial [WDS](#)

The Ontario Ministry of Environment, Waste Management Branch, maintains an inventory of known open (active or inactive) and closed disposal sites in the Province of Ontario. Active sites maintain a Certificate of Approval, are approved to receive and are receiving waste. Inactive sites maintain Certificate(s) of Approval but are not receiving waste. Closed sites are not receiving waste. The data contained within this database was compiled from the MOE's Certificate of Approval database. Locations of these sites may be cross-referenced to the Anderson database described under ERIS's Private Source Database section, by the CA number. All new Environmental Compliance Approvals handed out after Oct 31, 2011 for Waste Disposal Sites will still be found in this database.

Government Publication Date: Oct 2011- Jun 30, 2022

Waste Disposal Sites - MOE 1991 Historical Approval Inventory:

Provincial [WDSH](#)

In June 1991, the Ontario Ministry of Environment, Waste Management Branch, published the "June 1991 Waste Disposal Site Inventory", of all known active and closed waste disposal sites as of October 30st, 1990. For each "active" site as of October 31st 1990, information is provided on site location, site/CA number, waste type, site status and site classification. For each "closed" site as of October 31st 1990, information is provided on site location, site/CA number, closure date and site classification. Locations of these sites may be cross-referenced to the Anderson database described under ERIS's Private Source Database section, by the CA number.

Government Publication Date: Up to Oct 1990*

Water Well Information System:

Provincial [WWIS](#)

This database describes locations and characteristics of water wells found within Ontario in accordance with Regulation 903. It includes such information as coordinates, construction date, well depth, primary and secondary use, pump rate, static water level, well status, etc. Also included are detailed stratigraphy information, approximate depth to bedrock and the approximate depth to the water table.

Government Publication Date: Jan 31, 2022

Definitions

Database Descriptions: This section provides a detailed explanation for each database including: source, information available, time coverage, and acronyms used. They are listed in alphabetic order.

Detail Report: This is the section of the report which provides the most detail for each individual record. Records are summarized by location, starting with the project property followed by records in closest proximity.

Distance: The distance value is the distance between plotted points, not necessarily the distance between the sites' boundaries. All values are an approximation.

Direction: The direction value is the compass direction of the site in respect to the project property and/or center point of the report.

Elevation: The elevation value is taken from the location at which the records for the site address have been plotted. All values are an approximation. Source: Google Elevation API.

Executive Summary: This portion of the report is divided into 3 sections:

'Report Summary'- Displays a chart indicating how many records fall on the project property and, within the report search radii.

'Site Report Summary'-Project Property'- This section lists all the records which fall on the project property. For more details, see the 'Detail Report' section.

'Site Report Summary-Surrounding Properties'- This section summarizes all records on adjacent properties, listing them in order of proximity from the project property. For more details, see the 'Detail Report' section.

Map Key: The map key number is assigned according to closest proximity from the project property. Map Key numbers always start at #1. The project property will always have a map key of '1' if records are available. If there is a number in brackets beside the main number, this will indicate the number of records on that specific property. If there is no number in brackets, there is only one record for that property.

The symbol and colour used indicates 'elevation': the red inverted triangle will dictate 'ERIS Sites with Lower Elevation', the yellow triangle will dictate 'ERIS Sites with Higher Elevation' and the orange square will dictate 'ERIS Sites with Same Elevation.'

Unplottables: These are records that could not be mapped due to various reasons, including limited geographic information. These records may or may not be in your study area, and are included as reference.

APPENDIX E
MECP FOI Search Request

**Ministry of the Environment,
Conservation and Parks**

Access and Privacy Office

12th Floor
40 St. Clair Avenue West
Toronto ON M4V 1M2
Tel: (416) 314-4075

**Ministère de l'Environnement, de
la Protection de la nature et des
Parcs**

Bureau de l'accès à l'information et
de la protection de la vie privée

12^e étage
40, avenue St. Clair ouest
Toronto ON M4V 1M2
Tél. : (416) 314-4075



September 1, 2022

Julie Crooks
Pinchin Ltd.
1 Hines Road, Suite 200
Kanata, Ontario K2K 3C7
jcrooks@pinchin.com

Dear Julie Crooks:

**RE: MECP FOI A-2022-06573 / Your Reference 314956 –
Acknowledgement Letter**

The Ministry is in receipt of your request made pursuant to the Freedom of Information and Protection of Privacy Act and has received your payment in the amount of \$5.00 (non-refundable application fee).

The search will be conducted on the following: 384 Arlington Avenue, and 241 Bell Street North, Ottawa. If there is any discrepancy, please contact us immediately.

Please note the file number that has been assigned to your request. This number should be referred to in all future communications with our office.

Also, the Ministry's Freedom of Information and Protection of Privacy Office (MECP Access and Privacy Office) is currently providing requesters with decisions/records via email. This allows requesters to obtain decisions containing records in a more timely and efficient way.

You may expect a reply or additional communication as your request is processed. For your information, the Ministry charges for search and preparation time.

Due to the COVID-19 outbreak, requesters may experience some delays with FOI requests at this time.

If you have any questions, please contact Nasreen Salar at 647-330-4599 or Nasreen.Salar@ontario.ca.

Yours truly,
MECP Access and Privacy Office

APPENDIX F
TSSA Archival Search Response



345 Carlingview Drive
Toronto, Ontario M9W 6N9
Tel.: 416.734.3300
Fax: 416.231.1626
Toll Free: 1.877.682.8772

www.tssa.org

15 April 2021

Julie Crooks
PINCHIN LTD
1 Hines Road
Suite 200
Kanata ON K2K 2X3

Subject: 241 Bell Street North, Ottawa, ON
Your File.: 290142
SR No.: 3032840

Dear Madam/Sir:

We are in receipt of your correspondence wherein you requested information regarding the above noted subject.

A search of our records did not produce the requested Fuels Safety documents.

TSSA does not make any representations or warranties with respect to the accuracy or completeness of any records released. The requestor assumes all risk in using or relying on the information provided. Should you have any questions, please contact Public Information at publicinformationservices@tssa.org.

Yours truly,

S. Thompson

Sherees Thompson
Public Information Services



345 Carlingview Drive
Toronto, Ontario M9W 6N9
Tel.: 416.734.3300
Fax: 416.231.1626
Toll Free: 1.877.682.8772

www.tssa.org

15 April 2021

Julie Crooks
PINCHIN LTD
1 Hines Road
Suite 200
Kanata ON K2K 2X3

Subject: 384 Arlington Ave., Ottawa, ON
Your File.: 290142
SR No.: 3032842

Dear Madam/Sir:

We are in receipt of your correspondence wherein you requested information regarding the above noted subject.

A search of our records did not produce the requested Fuels Safety documents.

TSSA does not make any representations or warranties with respect to the accuracy or completeness of any records released. The requestor assumes all risk in using or relying on the information provided. Should you have any questions, please contact Public Information at publicinformationservices@tssa.org.

Yours truly,

S. Thompson

Sherees Thompson
Public Information Services

APPENDIX G
Maps

75°43'W

75°42'30"W

75°42'W

75°41'30"W

75°41'W

75°40'30"W

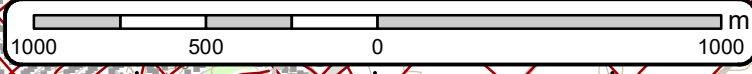
Source: ANSI (ANSI) March 2017, Ontario Ministry of Natural Resources

★ Site / Boundary 2000m Buffer

251213625 VICTORIA ISLAND

251213640 Kippewa Drive (Eastview Limestone)

1:22000



Area of Natural & Scientific Interest (ANSI) Order No. 22090100247

+	Spot Height	—	Transportation Structure	—	Contour Line	■	Wooded Area
■	Building Point	—	Utility Line	■	Pit or Quarry	■	Conservation Authority
⚡	Towers	—	Water Structure	■	Waterbody	■	Conservation Area
●	Utility Site Point	—	Drainage Line Feature	■	Wetlands	■	Municipal Park
—	Misc. Line	—	River or Stream	■	Concession	■	Provincial Park
—	Railroads	■	Airports	■	Lots	■	National Park
—	Roads	■	Tanks	■	Municipality	■	Nature Reserve
- - -	Trail	■	Building to Scale	■	Land Ownership	■	ANSI Area

75°43'W

75°42'30"W

75°42'W

75°41'30"W

75°41'W

75°40'30"W

Source: Ontario Base Mapping (OBM), 2010. Ontario Ministry of Natural Resources

★ Site / Boundary

45°25'30"N

45°25'N

45°25'N

45°24'30"N

45°24'30"N

45°24'N

45°24'N

45°23'30"N

45°23'N

1:22000

10600 100 m



Ontario Base Mapping (OBM) Data

Order No. 22090100247

+ Spot Height (metre)	— Transportation Structure	— Contour Line	Wooded Area
■ Building Point	— Utility Line	▭ Pit or Quarry	▭ Conservation Authority
⊠ Towers	— Water Structure	▭ Waterbody	▭ Conservation Area
● Utility Site Point	— Drainage Line Feature	▭ Wetlands	▭ Municipal Park
— Misc. Line	— River or Stream	▭ Concession	▭ Provincial Park
— Railroads	▭ Airports	▭ Lots	▭ National Park
— Roads	▭ Tanks	▭ Municipality	▭ Nature Reserve
- - - Trail	▭ Building to Scale	▭ Land Ownership	