
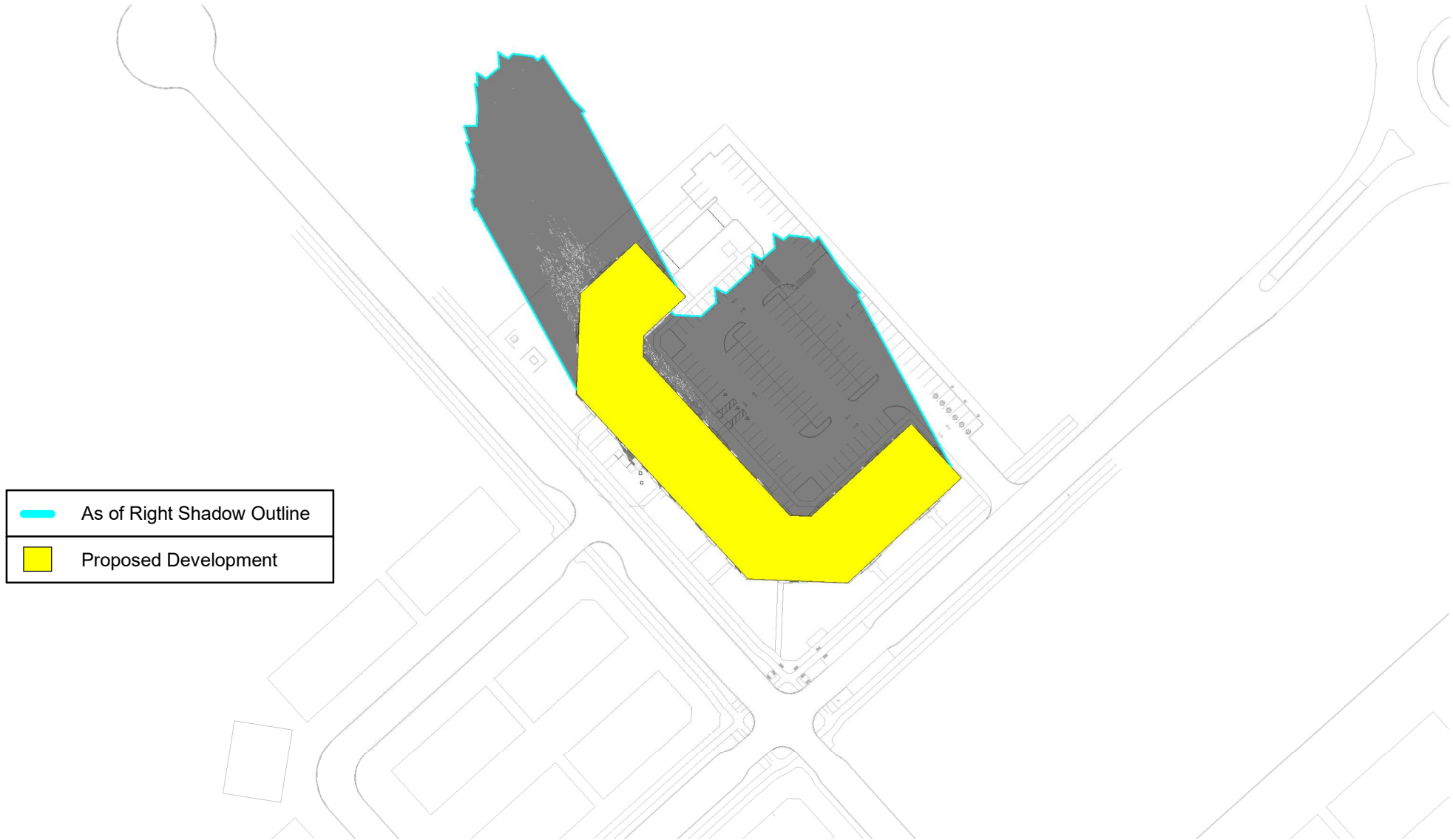
	As of Right Shadow Outline
	Proposed Development



SCALE: As indicated	09/06/24
Checker	

4200 INNES ROAD - TOP VIEW SHADOW STUDY

FIGURE_TEST TIME = DEC 21 - 8 AM - DST





	As of Right Shadow Outline
	Proposed Development



SCALE: As indicated	09/06/24
Checker	

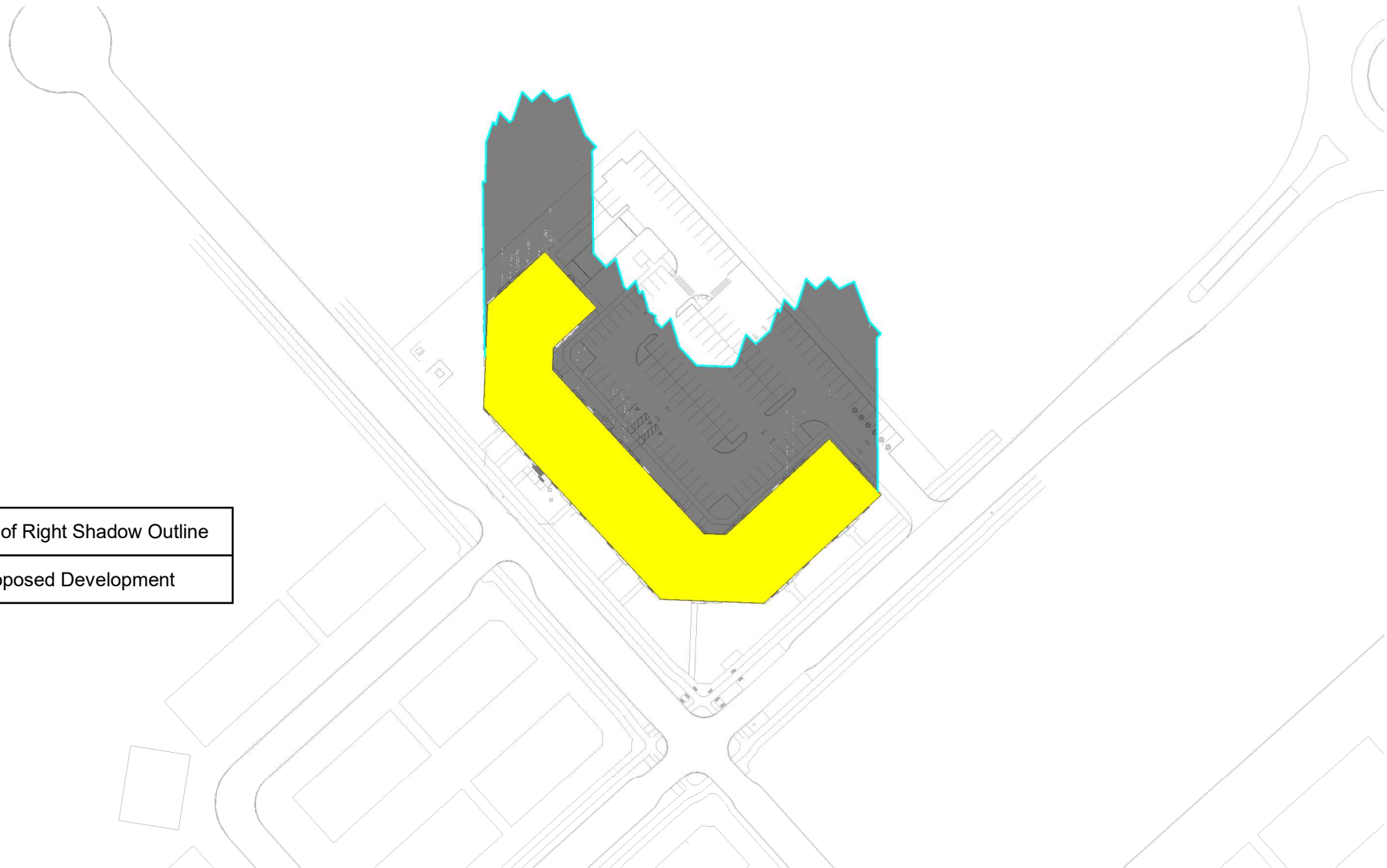
4200 INNES ROAD - TOP VIEW SHADOW STUDY

FIGURE_TEST TIME = DEC 21 - 10 AM - DST



PROJECT NORTH

	As of Right Shadow Outline
	Proposed Development





SCALE: As indicated	09/06/24
Checker	

4200 INNES ROAD - TOP VIEW SHADOW STUDY

FIGURE_TEST TIME = DEC 21 - 12 PM - DST



PROJECT NORTH

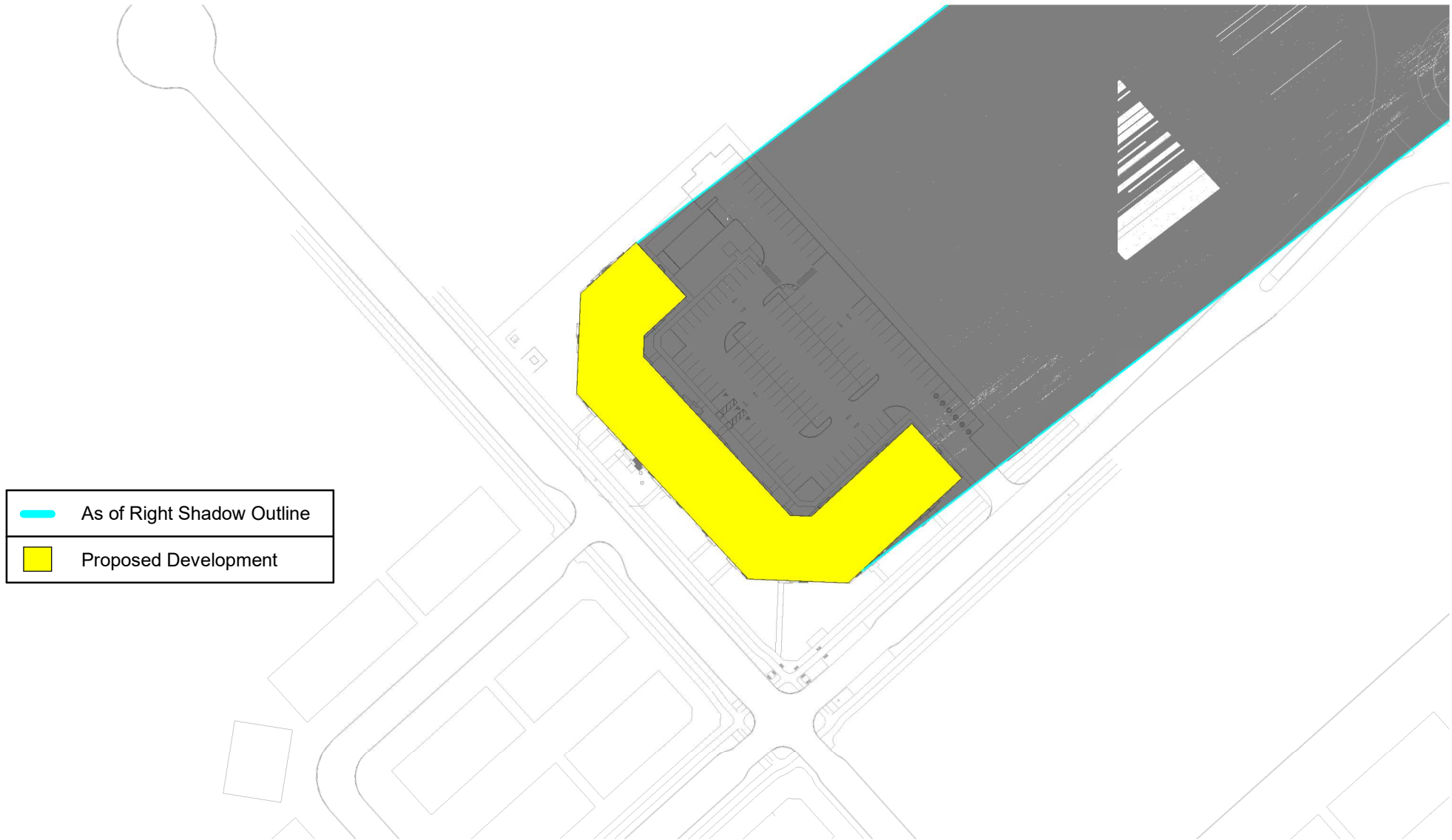
	As of Right Shadow Outline
	Proposed Development



4200 INNES ROAD - TOP VIEW SHADOW STUDY

FIGURE_TEST TIME = DEC 21 - 2 PM - DST



PROJECT NORTH



	As of Right Shadow Outline
	Proposed Development



SCALE: As indicated	09/06/24
Checker	

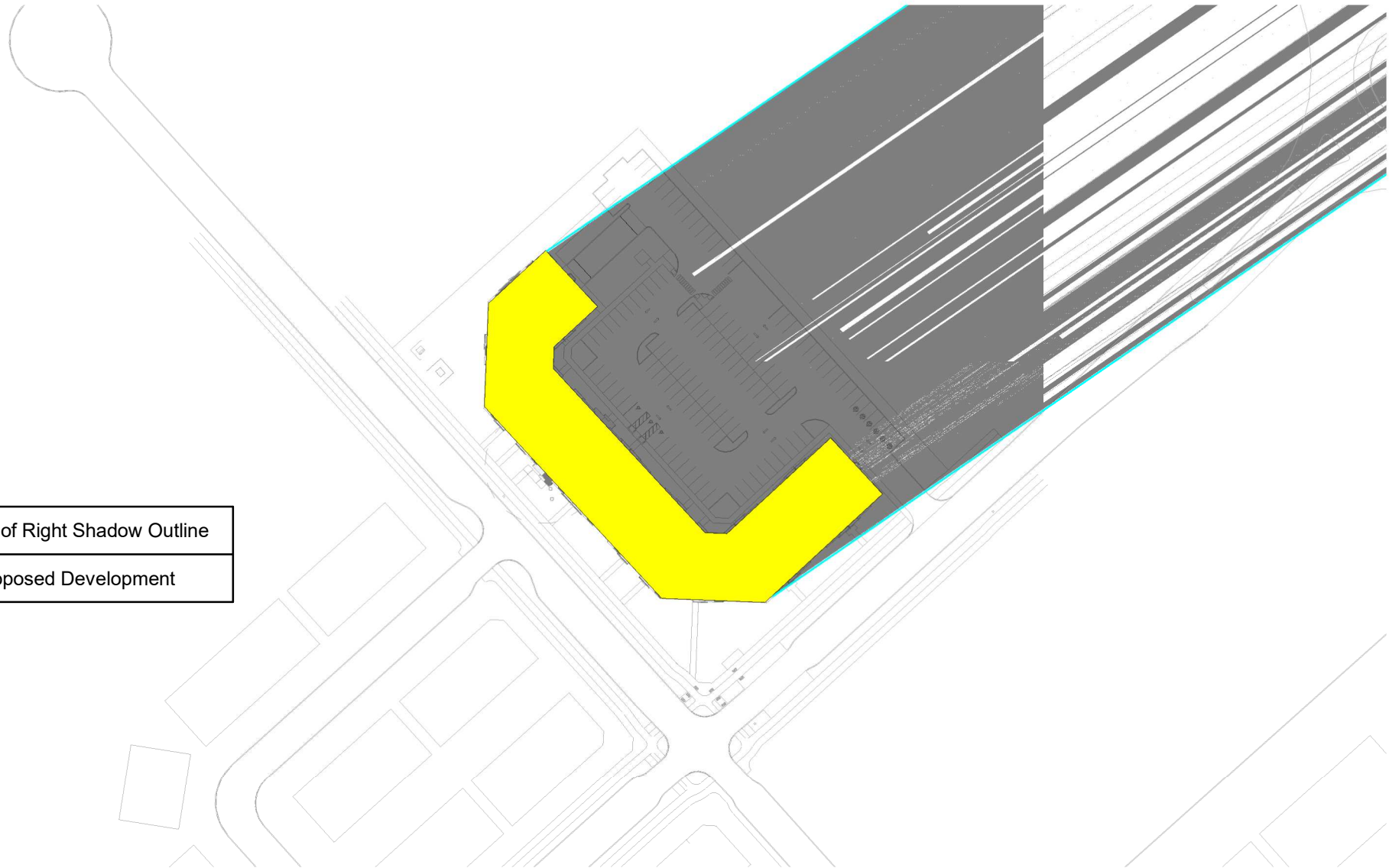
4200 INNES ROAD - TOP VIEW SHADOW STUDY

FIGURE_TEST TIME = DEC 21 - 4 PM - DST



PROJECT NORTH

	As of Right Shadow Outline
	Proposed Development



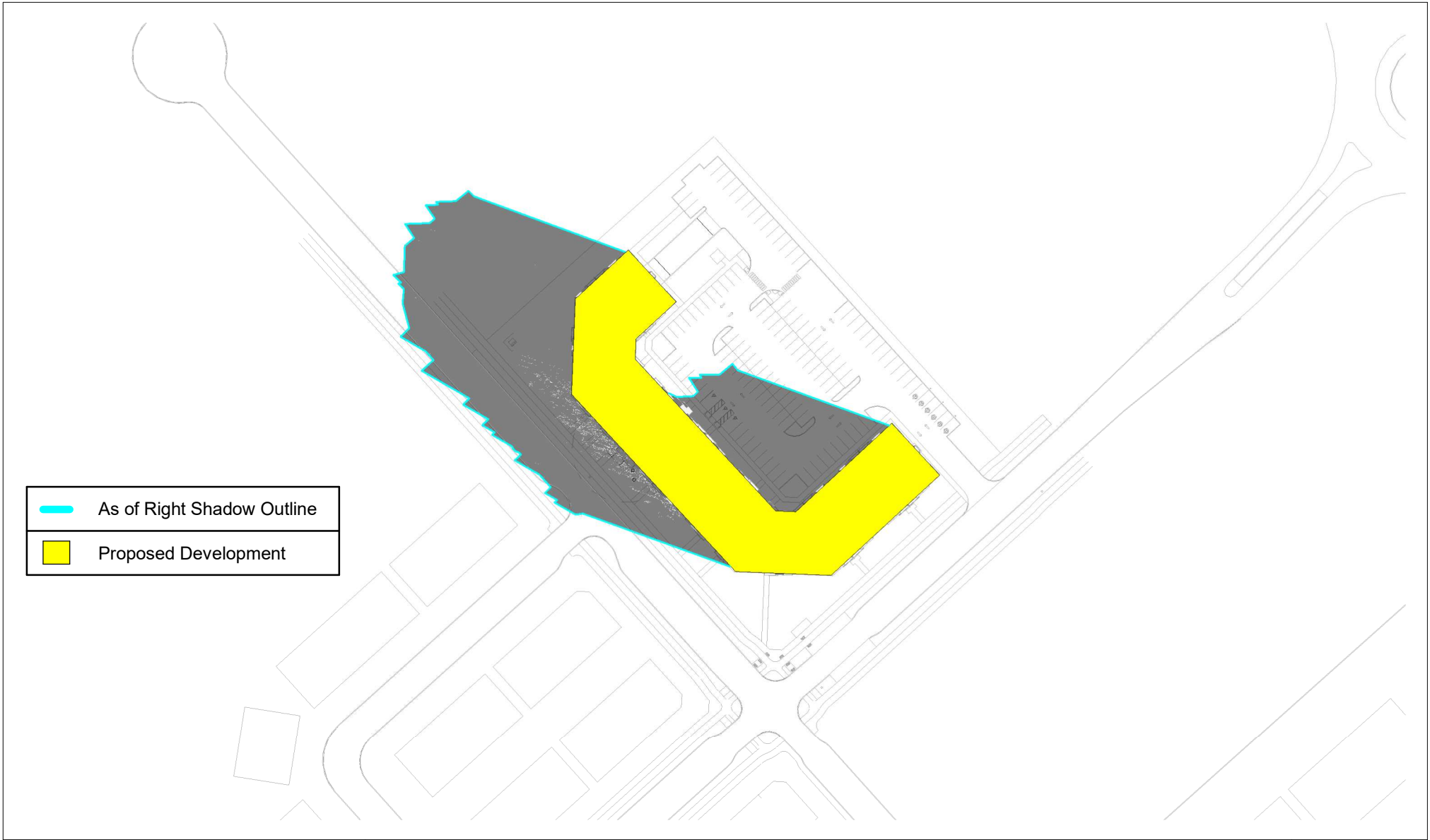
SCALE: As indicated	09/06/24
Checker	



4200 INNES ROAD - TOP VIEW SHADOW STUDY

FIGURE_TEST TIME = DEC 21 - 5 PM - DST



PROJECT NORTH



	As of Right Shadow Outline
	Proposed Development



SCALE: As indicated	09/06/24
Checker	

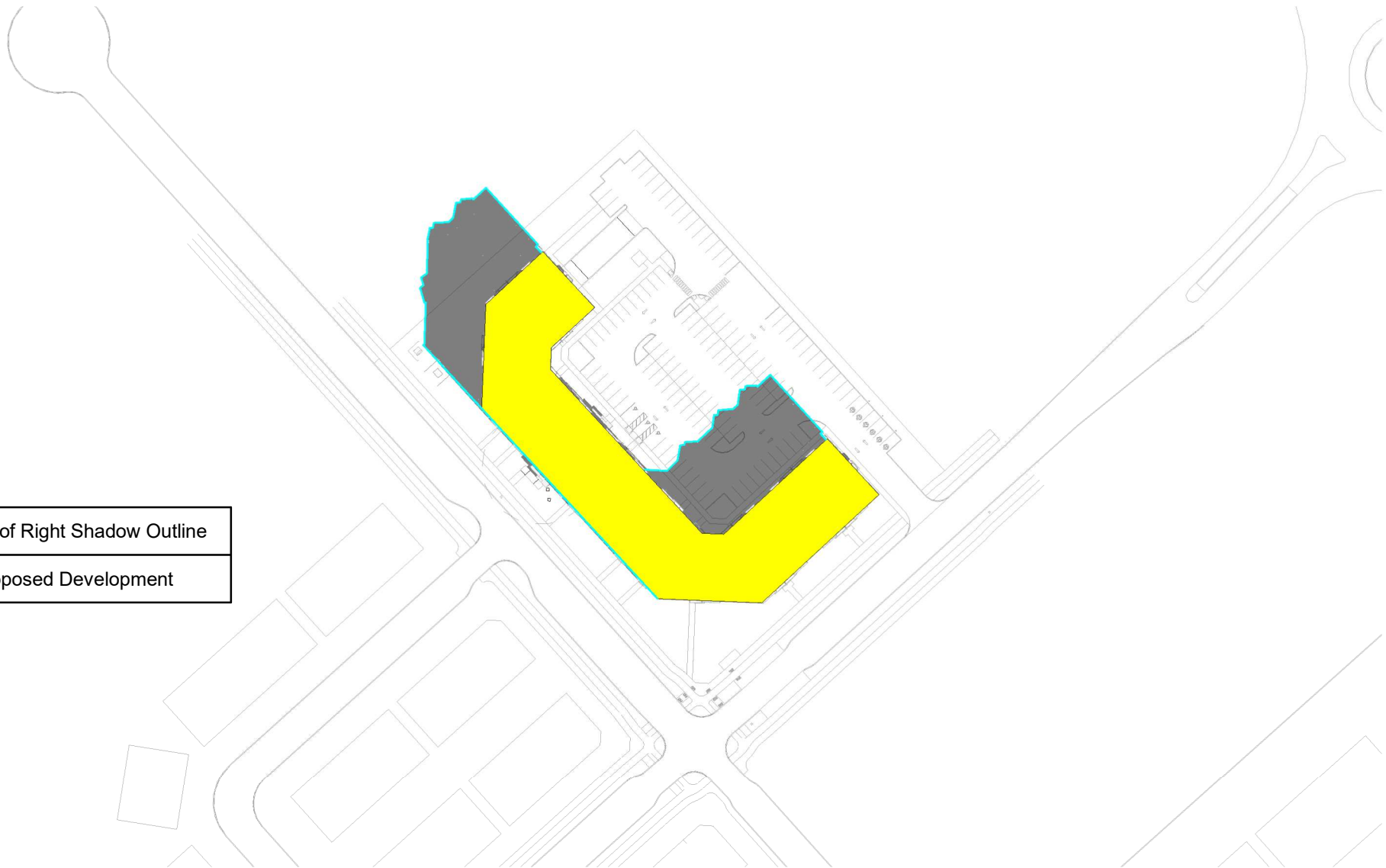
4200 INNES ROAD - TOP VIEW SHADOW STUDY

FIGURE_TEST TIME = MAR 21 - 8 AM - DST



PROJECT NORTH

	As of Right Shadow Outline
	Proposed Development





SCALE: As indicated	09/06/24
Checker	

4200 INNES ROAD - TOP VIEW SHADOW STUDY

FIGURE_TEST TIME = MAR 21 - 10 AM - DST



PROJECT NORTH



	As of Right Shadow Outline
	Proposed Development

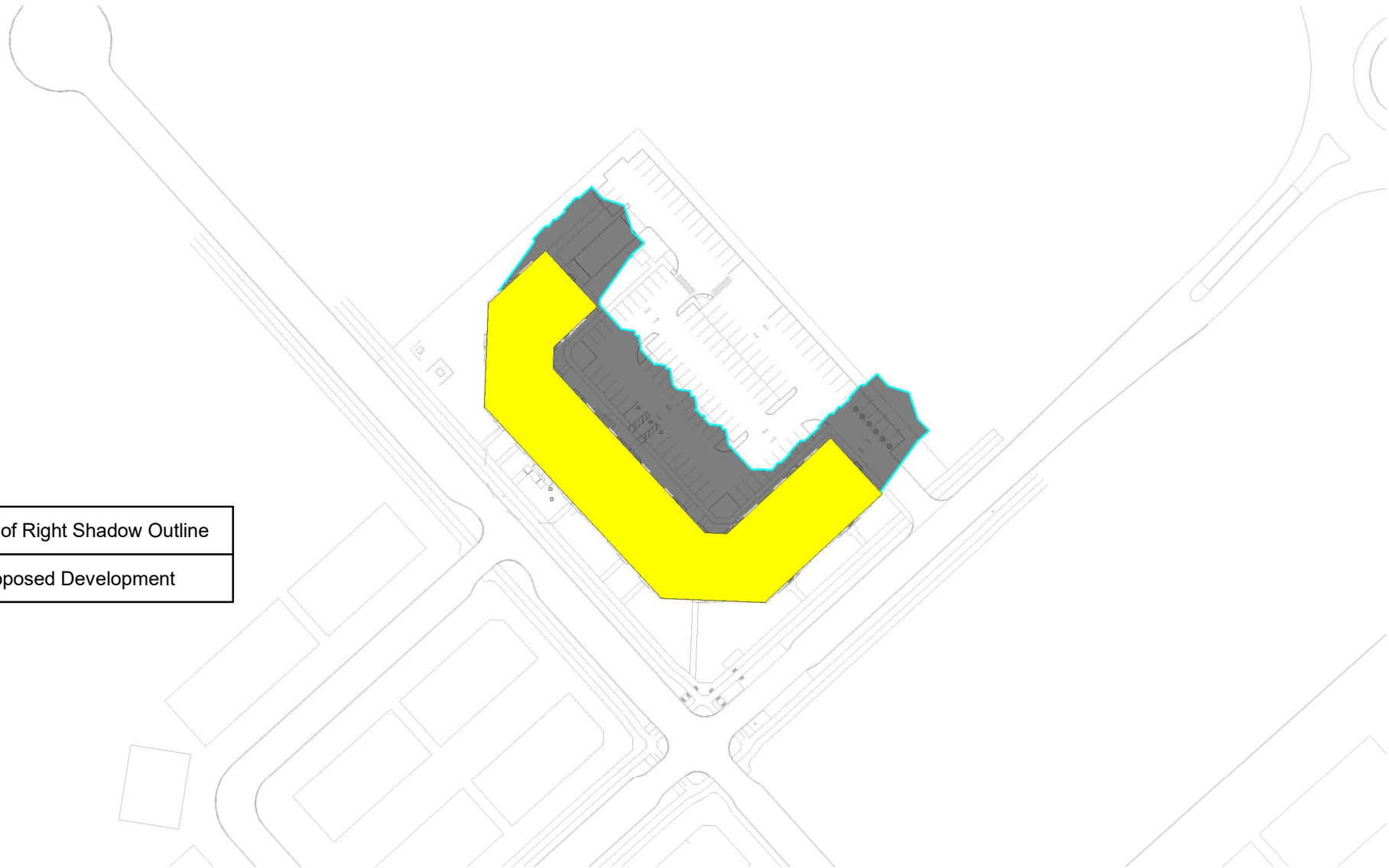
4200 INNES ROAD - TOP VIEW SHADOW STUDY

FIGURE_TEST TIME = MAR 21 - 12 PM - DST



PROJECT NORTH

	As of Right Shadow Outline
	Proposed Development





SCALE: As indicated	09/06/24
Checker	

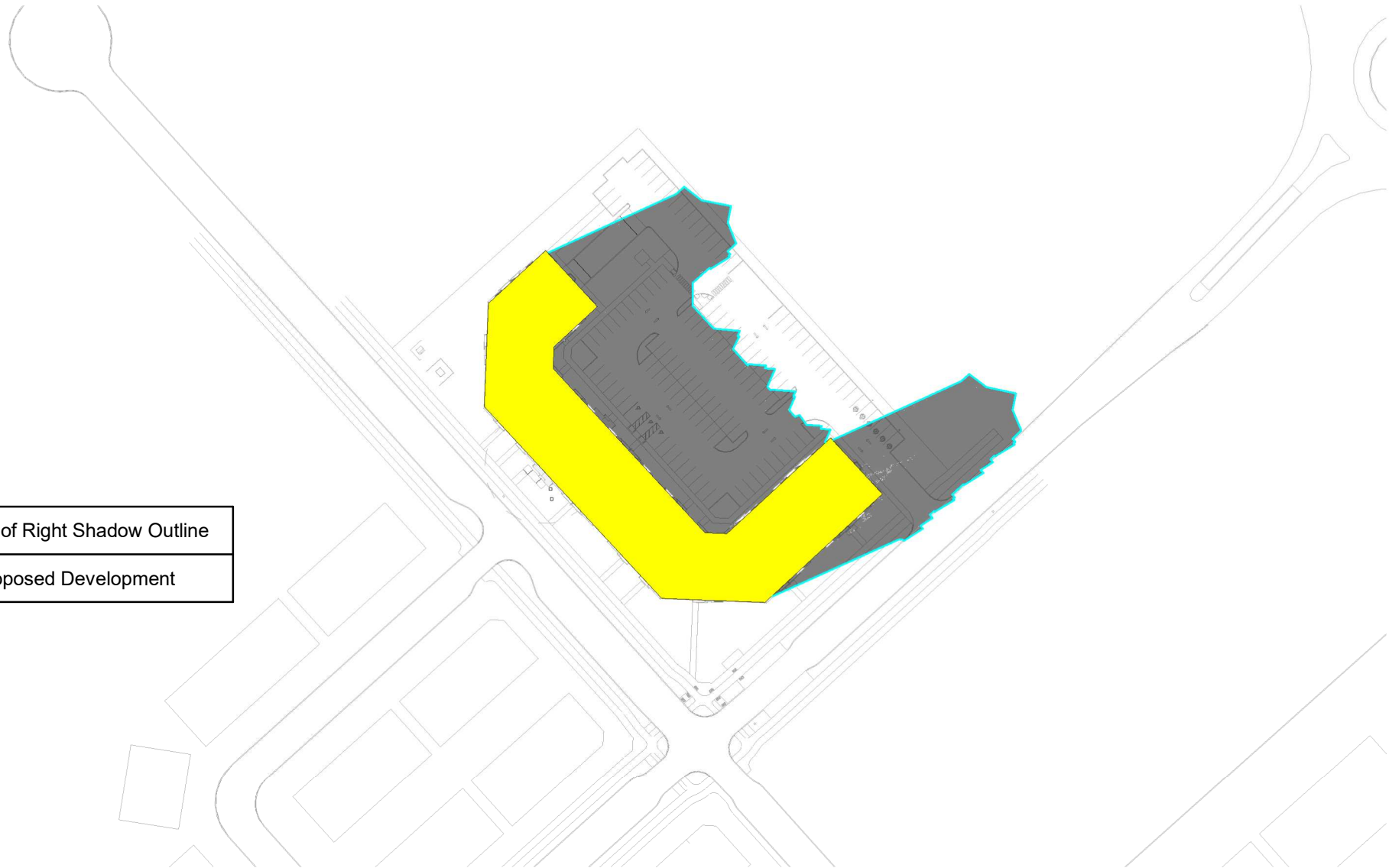
4200 INNES ROAD - TOP VIEW SHADOW STUDY

FIGURE_TEST TIME = MAR 21 - 2 PM - DST



PROJECT NORTH

	As of Right Shadow Outline
	Proposed Development





SCALE: As indicated	09/06/24
Checker	

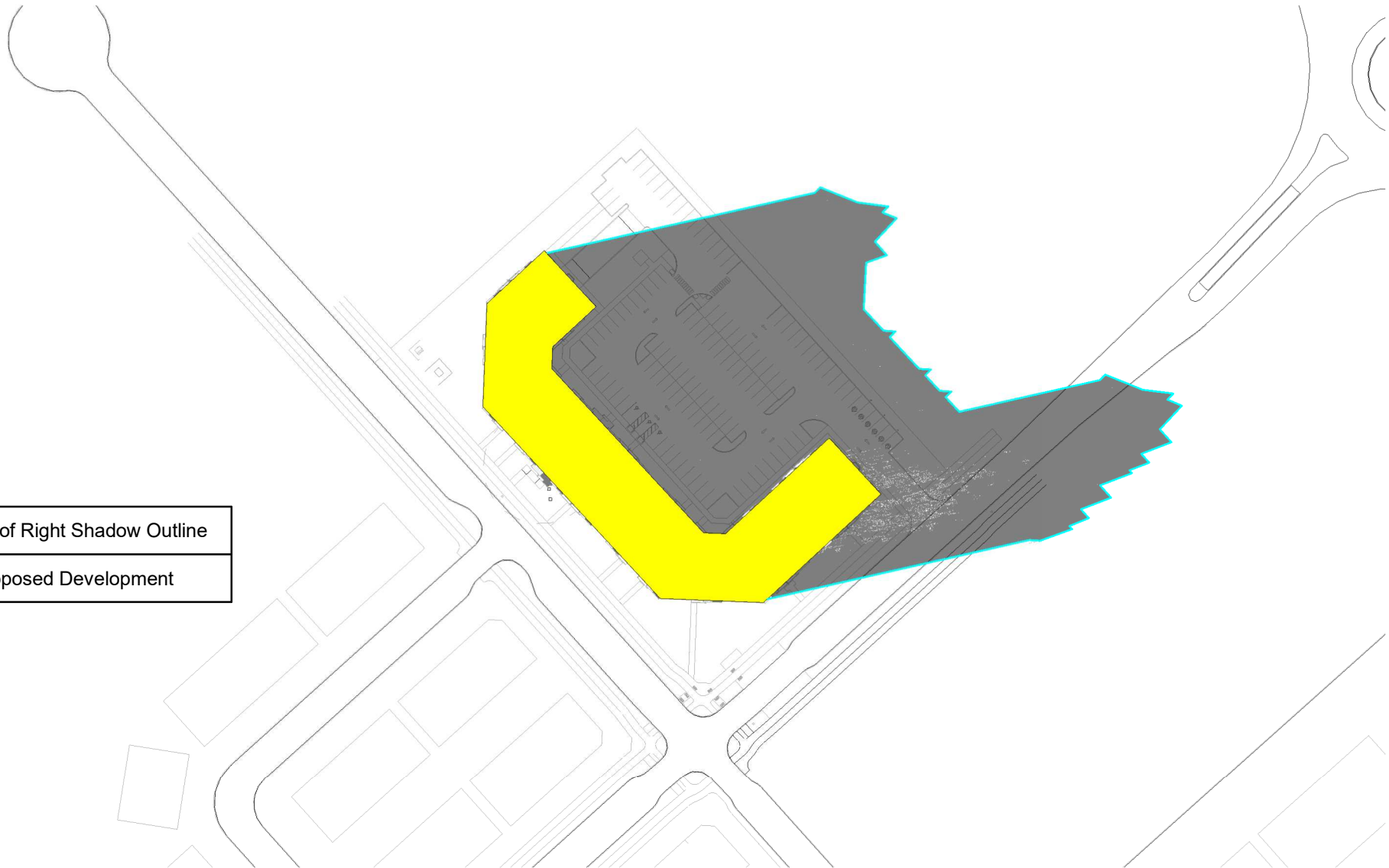
4200 INNES ROAD - TOP VIEW SHADOW STUDY

FIGURE_TEST TIME = MAR 21 - 4 PM - DST



PROJECT NORTH

	As of Right Shadow Outline
	Proposed Development





SCALE: As indicated	09/06/24
Checker	

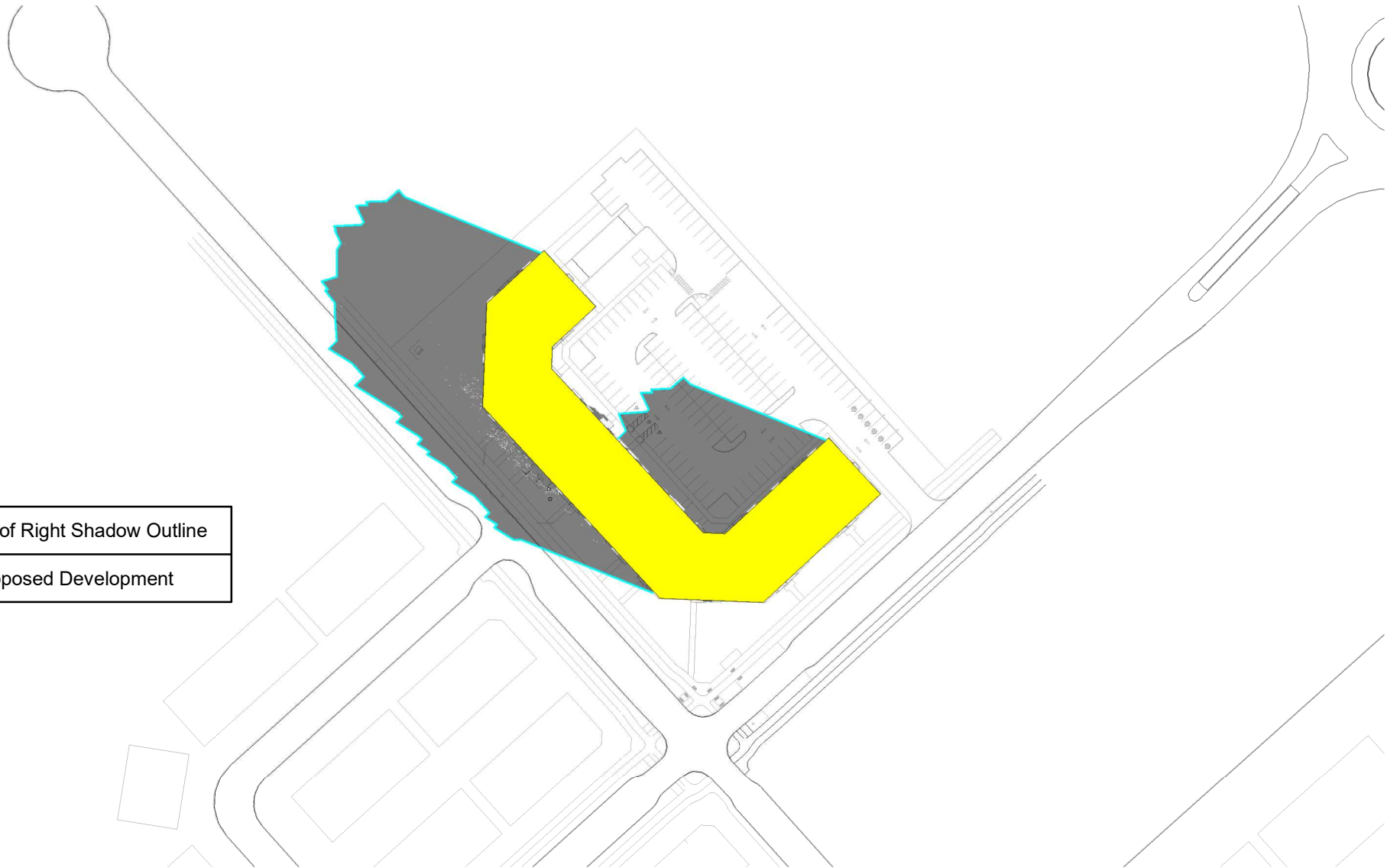
4200 INNES ROAD - TOP VIEW SHADOW STUDY

FIGURE_TEST TIME = MAR 21 - 5 PM - DST



PROJECT NORTH

	As of Right Shadow Outline
	Proposed Development





SCALE: As indicated	09/06/24
Checker	

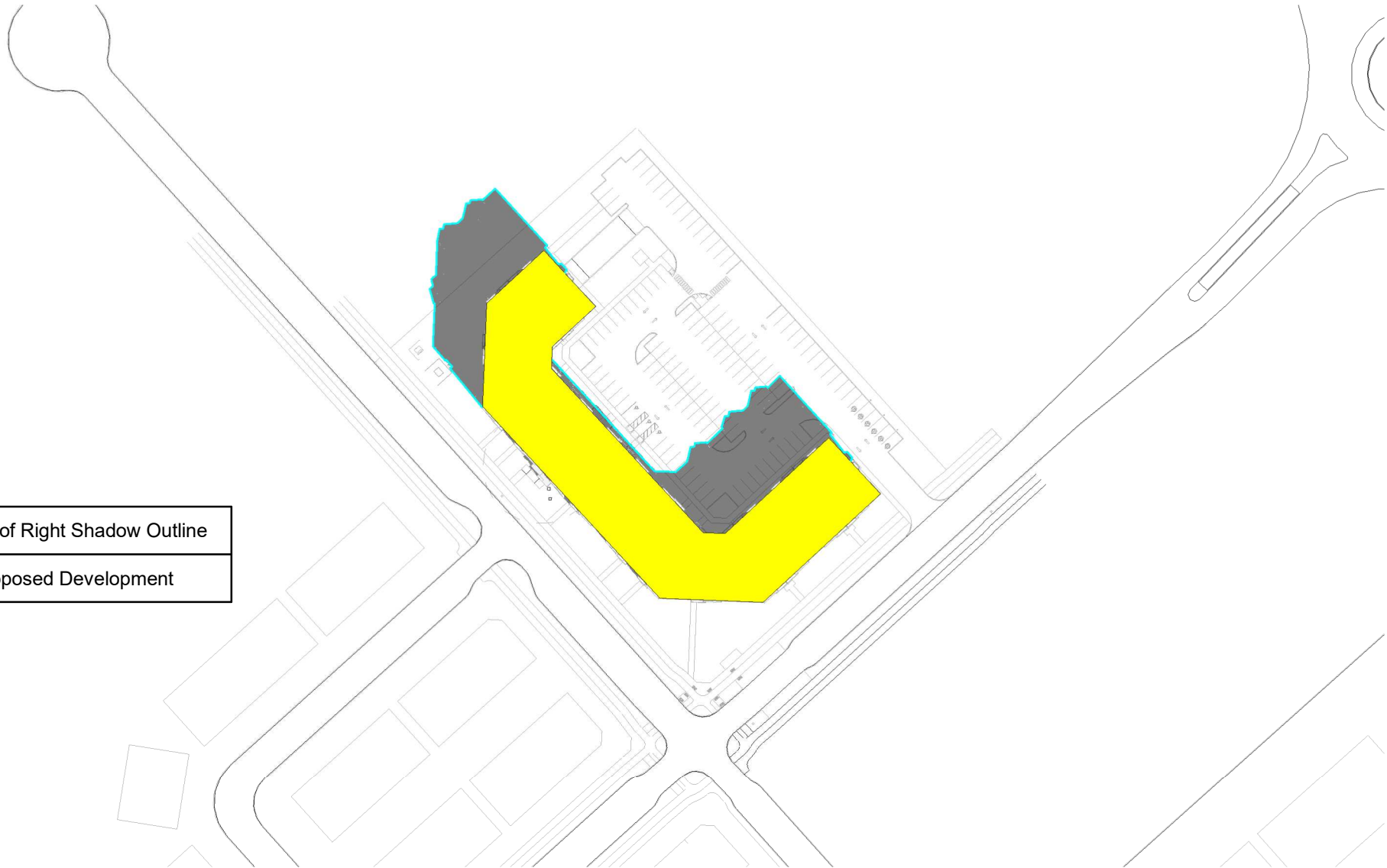
4200 INNES ROAD - TOP VIEW SHADOW STUDY

FIGURE_TEST TIME = SEPT 21 - 8 AM - DST



PROJECT NORTH

	As of Right Shadow Outline
	Proposed Development





SCALE: As indicated	09/06/24
Checker	

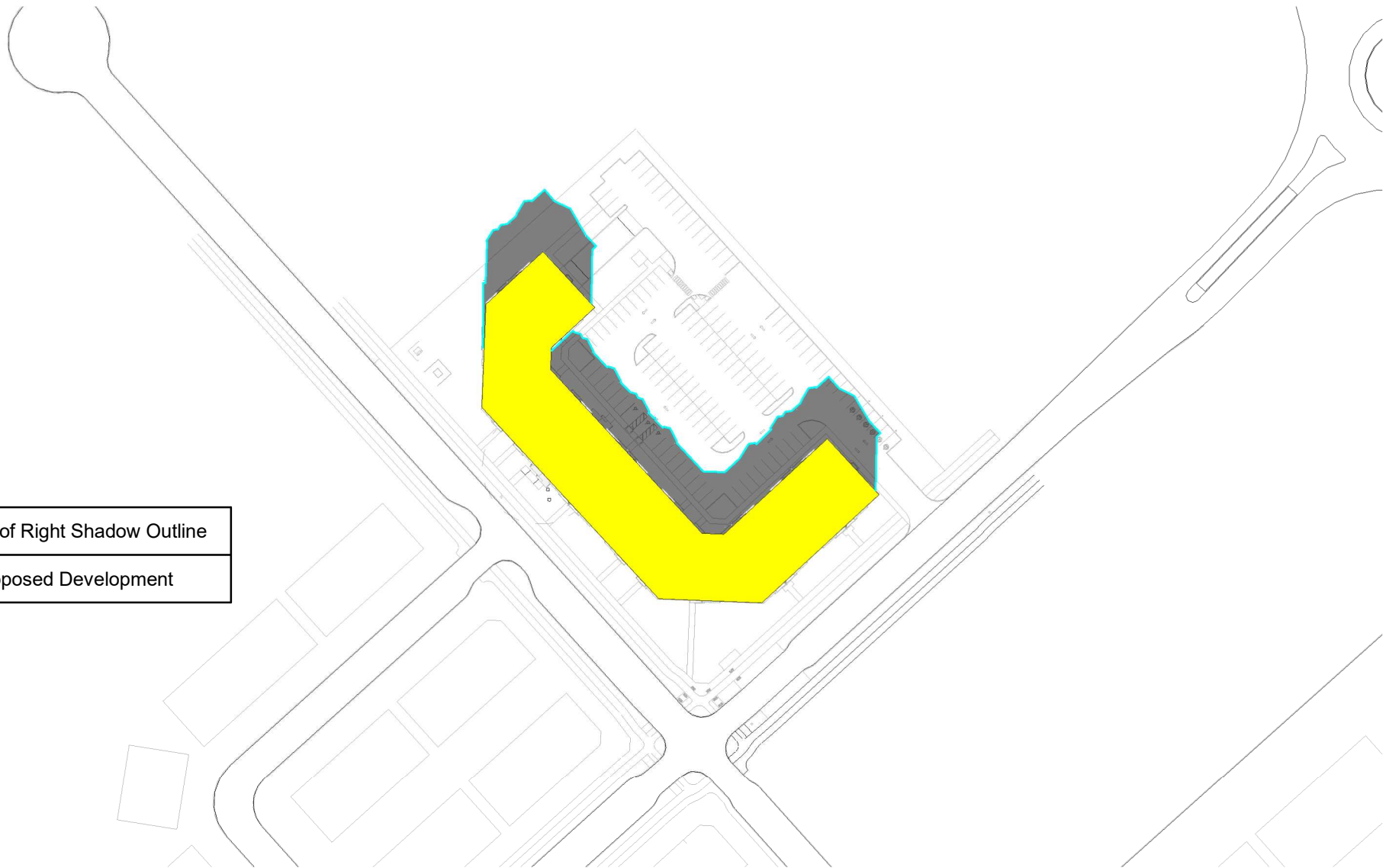
4200 INNES ROAD - TOP VIEW SHADOW STUDY

FIGURE_ TEST TIME = SEPT 21 - 10 AM - DST



PROJECT NORTH

	As of Right Shadow Outline
	Proposed Development





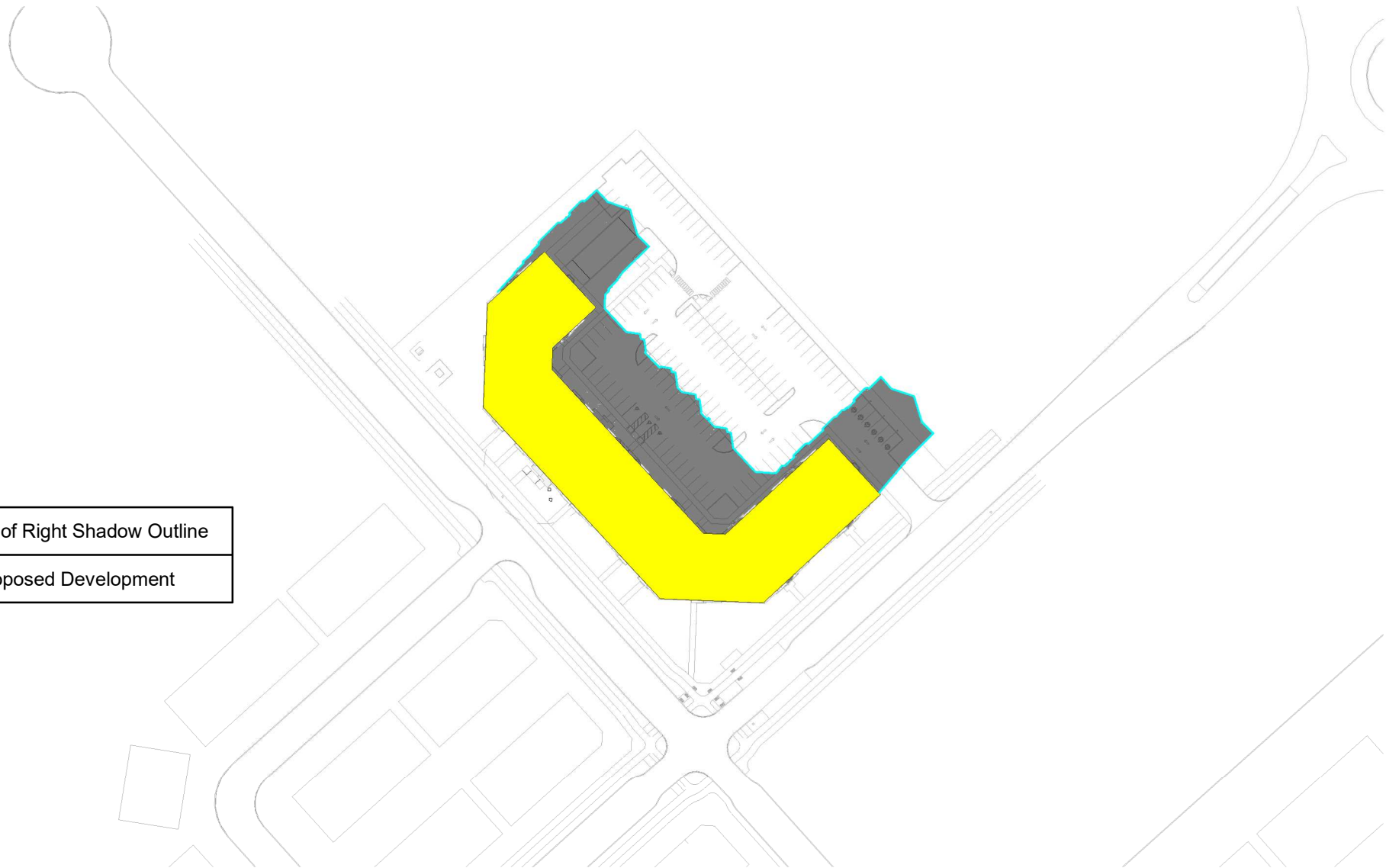
SCALE: As indicated	09/06/24
Checker	

4200 INNES ROAD - TOP VIEW SHADOW STUDY

FIGURE_ TEST TIME = SEPT 21 - 12 PM - DST



	As of Right Shadow Outline
	Proposed Development





SCALE: As indicated	09/06/24
Checker	

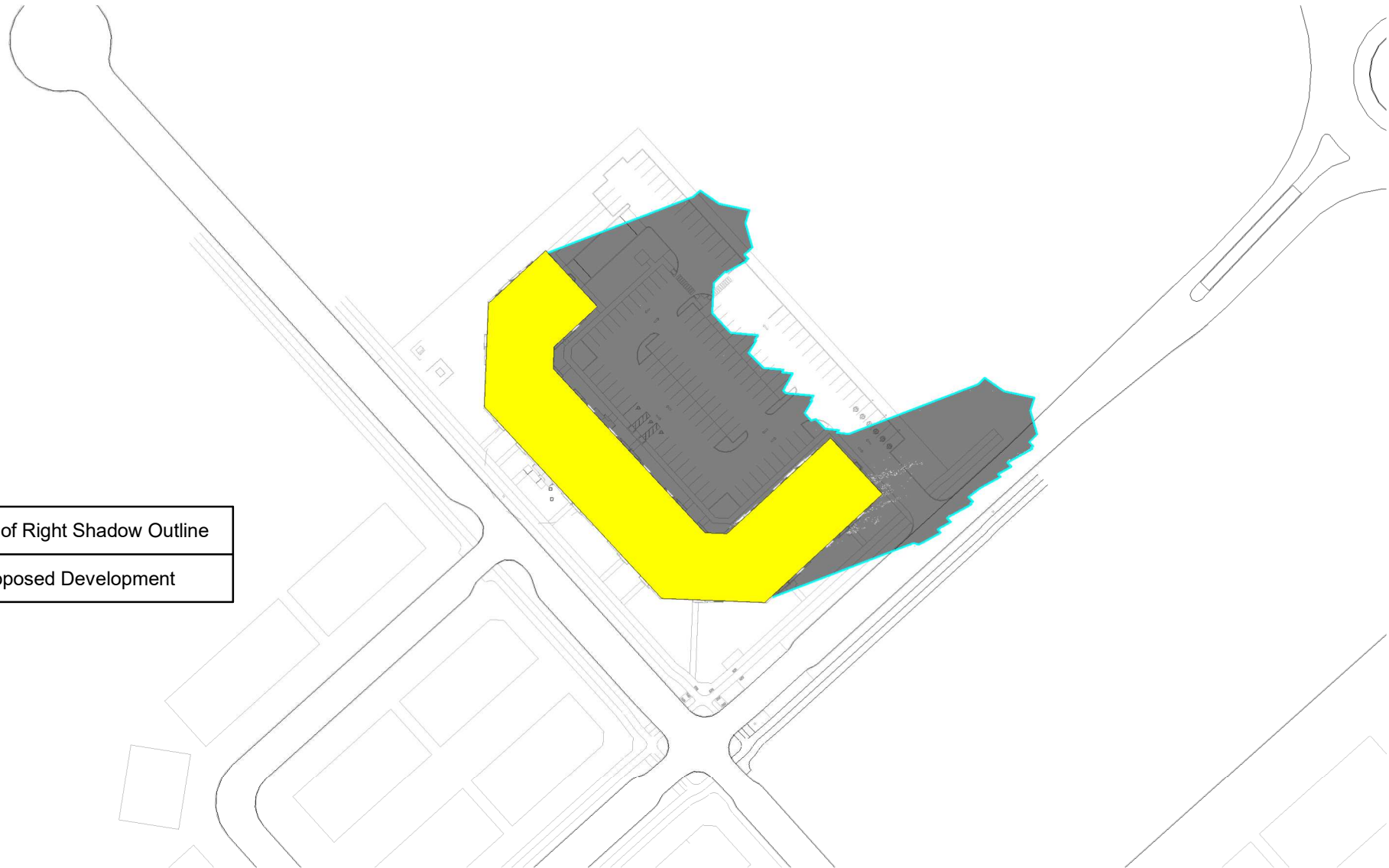
4200 INNES ROAD - TOP VIEW SHADOW STUDY

FIGURE_TEST TIME = SEPT 21 - 2 PM - DST



PROJECT NORTH

	As of Right Shadow Outline
	Proposed Development





SCALE: As indicated	09/06/24
Checker	

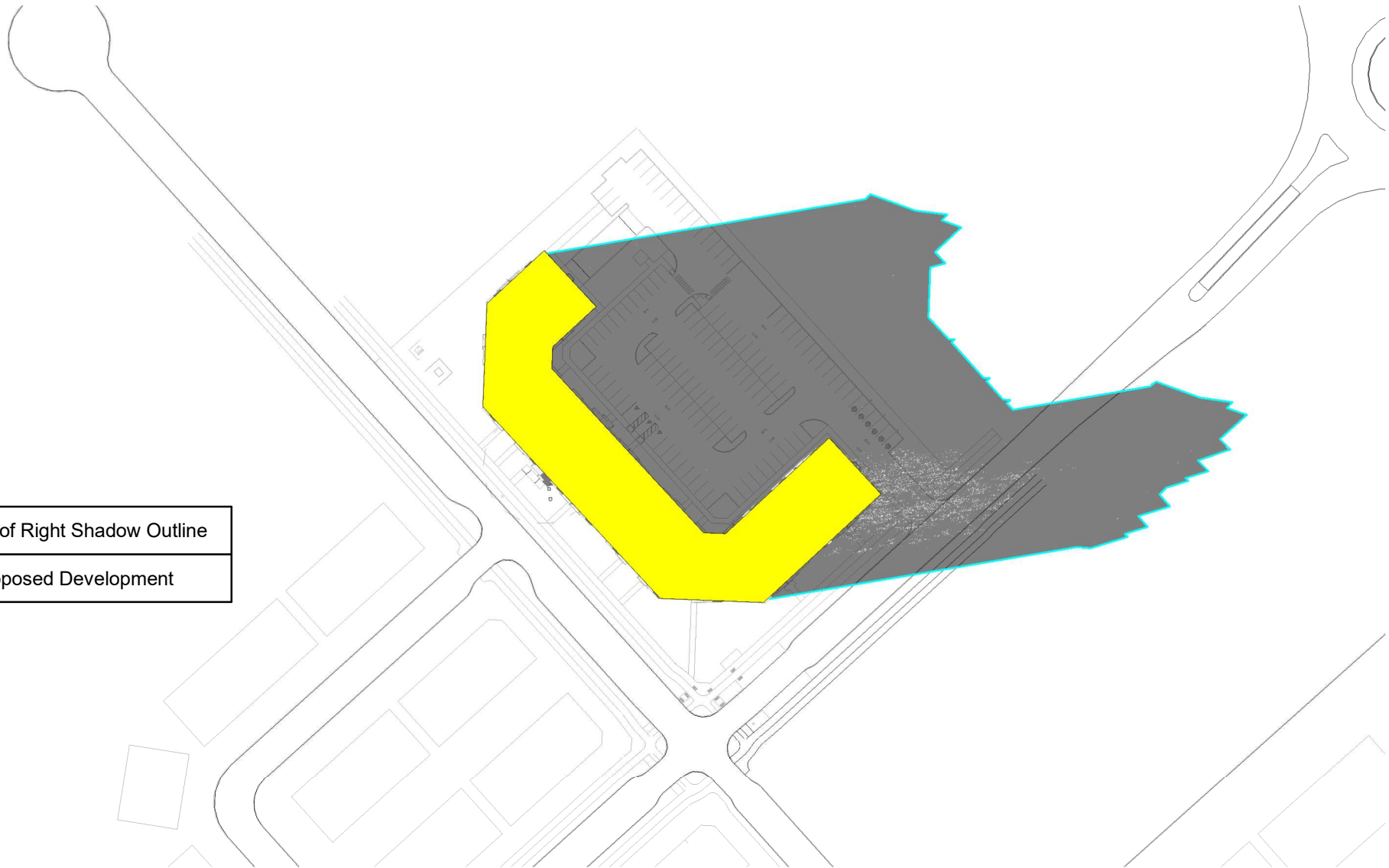
4200 INNES ROAD - TOP VIEW SHADOW STUDY

FIGURE_TEST TIME = SEPT 21 - 4 PM - DST



PROJECT NORTH

	As of Right Shadow Outline
	Proposed Development



SCALE: As indicated	09/06/24
Checker	

4200 INNES ROAD - TOP VIEW SHADOW STUDY

FIGURE_TEST TIME = SEPT 21 - 5 PM - DST



PROJECT NORTH