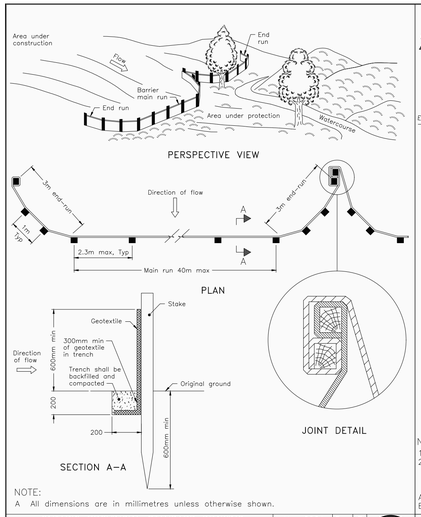

NOTE:
A All dimensions are in millimetres unless otherwise shown.

ONTARIO PROVINCIAL STANDARD DRAWING	Nov 2021	Rev 3
LIGHT–DUTY SILT FENCE BARRIER	OPSD 219.110	

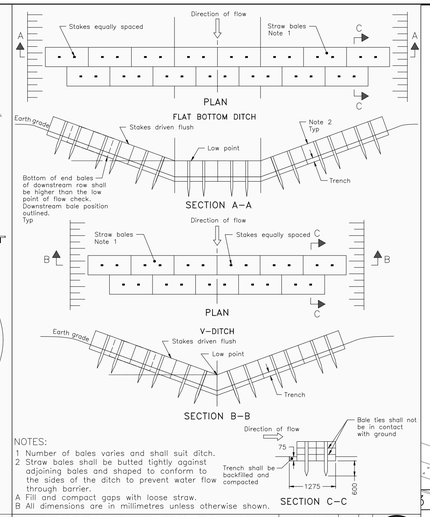

NOTES:
1 Number of bales varies and shall suit ditch.
2 Straw bales shall be butted tightly against adjoining bales and shaped to conform to the sides of the ditch to prevent water flow through barrier.
A Fill and compact gaps with loose straw.
B All dimensions are in millimetres unless otherwise shown.

ONTARIO PROVINCIAL STANDARD DRAWING	Nov 2021	Rev 3
STRAW BALE FLOW CHECK DAM	OPSD 219.180	

NOTES:

1. THE CONTRACTOR SHALL IMPLEMENT BEST MANAGEMENT PRACTICES, TO PROVIDE FOR PROTECTION OF THE AREA DRAINAGE SYSTEM AND THE RECEIVING WATERCOURSE, DURING CONSTRUCTION ACTIVITIES. THE CONTRACTOR ACKNOWLEDGES THAT FAILURE TO IMPLEMENT APPROPRIATE EROSION AND SEDIMENT CONTROL MEASURES MAY BE SUBJECT TO PENALTIES IMPOSED BY ANY APPLICABLE REGULATORY AGENCY.
2. SILT FENCE TO BE ERECTED PRIOR TO EARTH WORKS BEING COMMENCED. SILT FENCE TO BE MAINTAINED UNTIL VEGETATION IS ESTABLISHED OR UNTIL START OF SUBSEQUENT PHASE.
3. STRAW BALE SEDIMENT TRAPS TO BE CONSTRUCTED IN EXISTING ROAD SIDE DITCHES. TRAPS TO REMAIN AND BE MAINTAINED UNTIL VEGETATION IS ESTABLISHED.
4. SILT SACK TO BE PLACED AND MAINTAINED UNDER COVER OF ALL CATCHBASINS. GEOTEXTILE SILT SACK IN STREET CBs TO REMAIN UNTIL ALL CURBS ARE CONSTRUCTED. GEOTEXTILE FABRIC IN RYCBs TO REMAIN UNTIL VEGETATION IS ESTABLISHED. ALL CATCHBASINS TO BE REGULARLY INSPECTED AND CLEANED, AS NECESSARY, UNTIL SOD AND CURBS ARE CONSTRUCTED.
5. CONTRACTOR TO PROVIDE DETAILS ON LOCATION(S) AND DESIGN OF DEWATERING TRAP(S) PRIOR TO COMMENCING WORK. CONTRACTOR ALSO RESPONSIBLE FOR MAINTAINING TRAP(S) AND ADJUSTING SIZE(S) IF DEEMED REQUIRED BY THE ENGINEER DURING CONSTRUCTION.
6. CONTRACTOR TO PROTECT EXISTING CATCHBASINS WITH FILTER CLOTH UNDER THE COVERS TO TRAP SEDIMENTATION. REFER TO IDENTIFIED STRUCTURES.
7. WORKS NOTED ABOVE ARE TO BE INSTALLED, INSPECTED, MAINTAINED AND ULTIMATELY REMOVED BY SERVICING CONTRACTOR.
8. THIS IS A "LIVING DOCUMENT" AND MAY BE MODIFIED IN THE EVENT THE PROPOSED CONTROL MEASURES ARE INSUFFICIENT.

LEGEND:

- LIGHT DUTY SILT FENCE AS PER OPSD-219.110
- SNOW FENCE
- STRAW BALE CHECK DAM AS PER OPSD-219.180
- ROCK CHECK DAM AS PER OPSD-219.210
- SILT SACK PLACED UNDER EXISTING CB COVER
- TEMPORARY MUD MAT 0.15m THICK 50mm CLEAR STONE ON NON WOVEN FILTER CLOTH

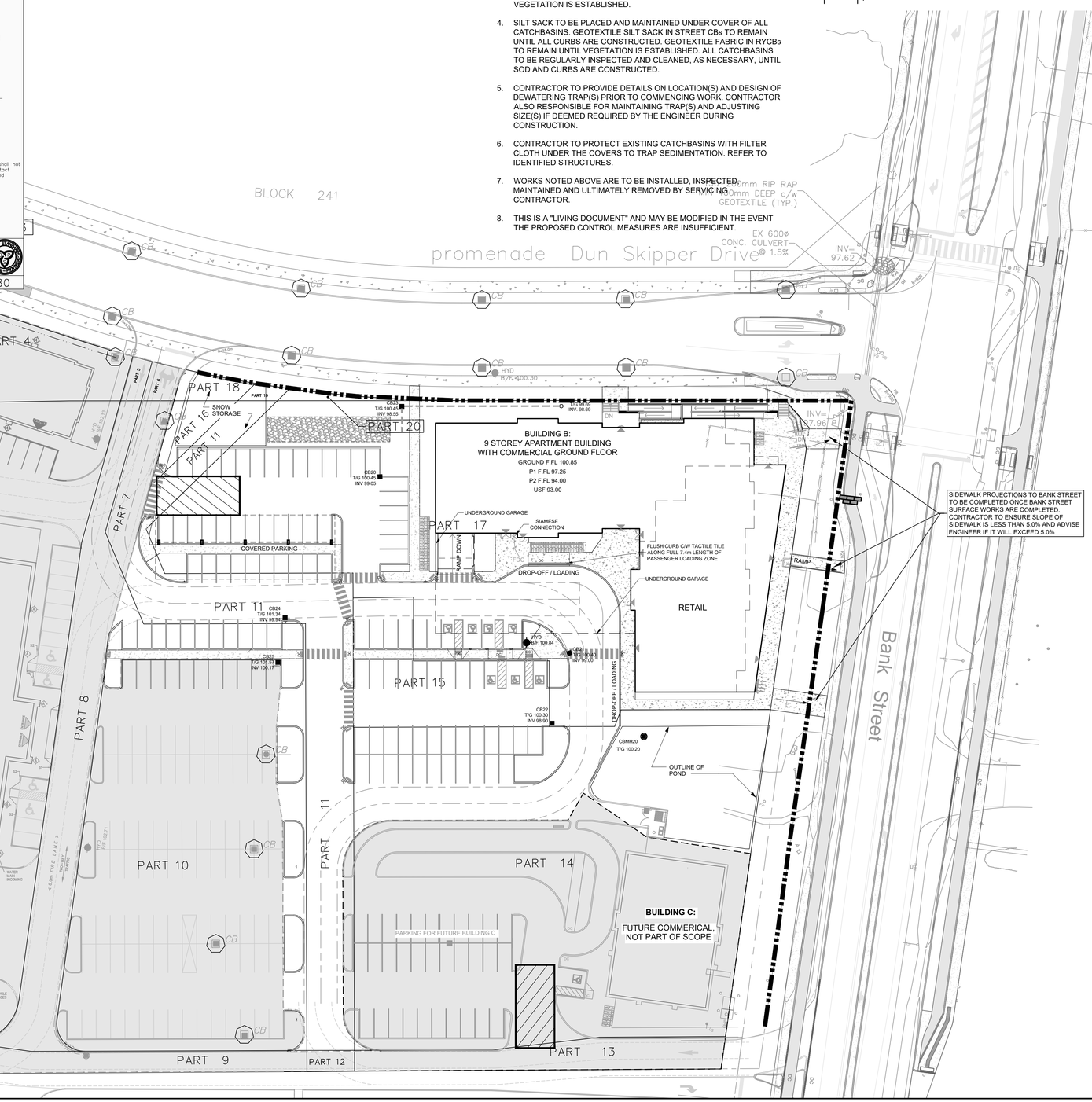

CLIENT
2668867 Ontario Inc.

COPYRIGHT
This drawing has been prepared solely for the intended use, thus any reproduction or distribution for any purpose other than authorized by Arcadis is forbidden. Written dimensions shall have precedence over scaled dimensions. Contractors shall verify and be responsible for all dimensions and conditions on the job, and Arcadis shall be informed of any variations from the dimensions and conditions shown on the drawing. Shop drawings shall be submitted to Arcadis for general conformance before proceeding with fabrication.

Arcadis Professional Services (Canada) Inc.
formerly IBI Group Professional Services (Canada) Inc.

ISSUES

No.	DESCRIPTION	DATE
1	SUBMISSION NO.1 FOR CITY REVIEW	2024-11-26
2	SUBMISSION NO.2 FOR CITY REVIEW	2025-02-18
3	SUBMISSION NO.3 FOR CITY REVIEW	2025-04-22
4	REVISED PER CITY COMMENTS	2025-06-02
5	REVISED SITE PLAN	2025-08-14
6	REVISED PER CITY COMMENTS	2025-12-05

SEE 010 FOR NOTES, LEGEND AND DETAILS

KEY PLAN

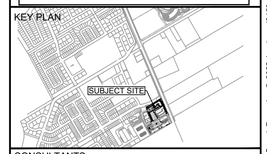

CONSULTANTS

1:400 0 4 12 20m

SEAL

LICENSED PROFESSIONAL ENGINEER
I.D. G. Tannoulopoulos
2025/12/05
PROVINCE OF ONTARIO

PRIME CONSULTANT

ARCADIS

333 Preston Street - Suite 500
Ottawa ON K1S 5N4 Canada
tel 613 225 1311
www.arcadis.com

PROJECT
SENIORS APARTMENTS

BANK STREET AT DUN SKIPPER DRIVE

PROJECT NO: 148290	
DRAWN BY: **M.M.**	CHECKED BY: **R.M.**
PROJECT MGR: **R.M.**	APPROVED BY: **A.Z.**

SHEET TITLE
SEDIMENT AND EROSION CONTROL PLAN

SHEET NUMBER	ISSUE
C-900	6

SCALE CHECK 1 in 10mm
19213
D07-12-24-0169

File Location: C:\DARoot\Jobs\68\ca7d2fb7\5d4f0d3b\13983a79\8a072ada\files\b7\d902247-15a4-4e64-8244-bec3a5f9\671e\Project Files\7.03_Design\04_Civil\Sheets\C-900 SEDIMENT AND EROSION CONTROL PLAN.dwg Last Saved: December 5, 2025, by ssumak8150 Plotted: Friday, December 5, 2025 7:23:27 PM by acessuser