



ZONE SIDE



GENERAL NOTES:

1. IT IS THE RESPONSIBILITY OF THE APPROPRIATE CONTRACTOR OR OFFICIAL TO REPORT ANY ERRORS, OMISSIONS OR DISCREPANCIES ON THIS PLAN WITH ACTUAL SITE CONDITIONS TO THE LANDSCAPE ARCHITECT BEFORE PROCEEDING WITH CONSTRUCTION.
2. THE CONTRACTOR IS TO NOTIFY ALL UTILITY COMPANIES AND AUTHORITIES PRIOR TO ANY EXCAVATION AND ASCERTAIN LOCATIONS OF UNDERGROUND SERVICES.
3. THE CONTRACTOR IS TO REINSTATE ALL AREAS AND ITEMS DAMAGED AS A RESULT OF CONSTRUCTION ACTIVITY.
4. THE CONTRACTOR IS TO COMPLY WITH ALL PERTINENT CODES AND BY-LAWS.
5. THE CONTRACTOR IS TO MAINTAIN A POSITIVE SURFACE RUN-OFF THROUGHOUT THE ENTIRE CONSTRUCTION PERIOD.
6. THE LANDSCAPE ARCHITECT IS NOT RESPONSIBLE FOR SUBSURFACE CONDITIONS.
7. THE CONTRACTOR IS TO IDENTIFY ALL EXISTING TREES TO REMAIN ON SITE WITH THE LANDSCAPE ARCHITECT PRIOR TO CONSTRUCTION.
8. THE CONTRACTOR IS TO STAKE THE PROPOSED LOCATION OF ALL PLANT MATERIAL IN CONJUNCTION WITH THE LANDSCAPE ARCHITECT PRIOR TO EXCAVATION.
9. MINIMUM DISTANCES FOR SELECTED DECIDUOUS TREES ARE AS FOLLOWS:
 - 9.1. BUILDING FOUNDATIONS - 7.5M
 - 9.2. SIDEWALKS - 1.5M
 - 9.3. PUBLIC STREETS - 2.5M
 - 9.4. UNDERGROUND INFRASTRUCTURE - 2.0M
10. ALL TREES WITHIN 11M OF UNDERGROUND UTILITY TRENCHES ARE TO BE EXCAVATED BY HAND.
11. REMOVE ALL PROTECTIVE WRAPPING FROM TREE TRUNKS AFTER INSTALLATION.
12. STAKING OF TREES SHALL ONLY BE PERFORMED IF NECESSARY.
13. ENSURE THAT MULCH IS PULLED BACK A MINIMUM DISTANCE OF 75MM FROM BASE OF TREE TRUNK.

PROPOSED PLANT LIST

NOTE: All trees proposed on private property unless otherwise noted in remarks. * indicates native species. Proposed trees, shrubs and ornamental grasses has taken Transport Canada, Safety and Security and Aerodrome safety branch's "Ornamental Trees and shrubs attractive to birds" list into consideration which has an impact on small native tree selection.

REMOVE DAMAGED OR
OBJECTIONABLE BRANCHES.
FOLLOW PROPER
HORTICULTURAL PRACTICE.

REMOVE OTS COMPLETELY
FROM POTTED STOCK OR CUT
AND REMOVE BURLAP AND
WIRE FROM TOP 1/3 OF
ROOTBALL.

PLANTING BED AROUND SHRUBS. COVER ENTIRE BED WITH 75mm DEPTH WOODCHIP MULCH. PULL BACK MULCH FROM BASE OF SHRUBS. ENSURE THAT MULCH COVERS ALL EXPOSED SOIL.

TAPER TO BLEND NATURALLY WITH FINISHED GRADE.

TOPSOIL MIXTURE AS PER SPECIFICATIONS.



-7,739 m2 site area for this phase

=1,288m² canopy cover = 16.6% canopy cover

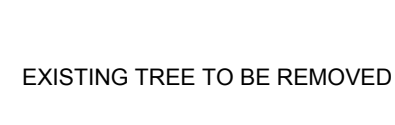
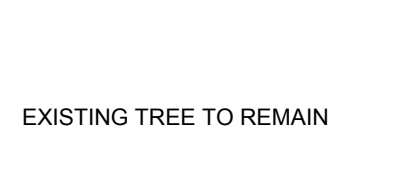
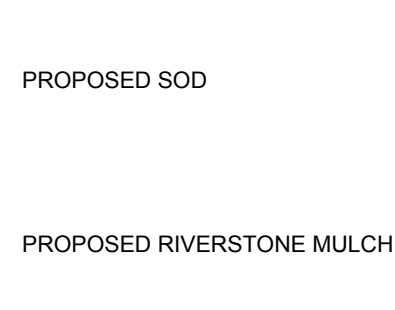
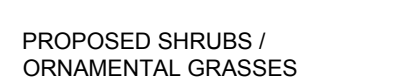
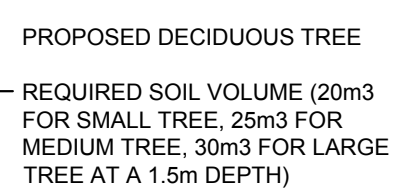
*Large deciduous tree calculated at 14m spread, medium tree calculated at 10m spread, small and columnar deciduous trees calculated at 3m spread

SURVEYORS:

 **ANNIS, O'SULLIVAN, VOLLEBEKK LTD.**
P.O. Box 579, 29e rue Industriel
Embrun, (Ontario), K0A 1W0
Phone: (613) 443-3364 / Fax: (613) 443-3229
Email: Embrun@aovaltd.com

**Ontario
Land Surveyors**

LEGEND



JAMES B. LENNOX & ASSOCIATES INC.
LANDSCAPE ARCHITECTS
 3332 CARLING AVE. OTTAWA, ONTARIO K2H 5A8
 Tel. (613) 722-5168 Fax. 1(866) 343-3942

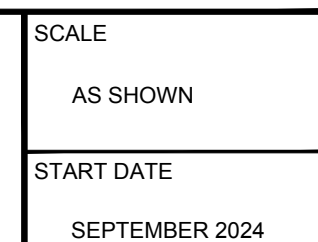
PROJECT

9-STOREY MIXED USE BUILDING

4836 BANK STREET, OTTAWA ON

DRAWING

TREE CONSERVATION REPORT AND
LANDSCAPE PLAN



| |
|-------------|
| PROJECT NO. |
| 24MIS2457 |

