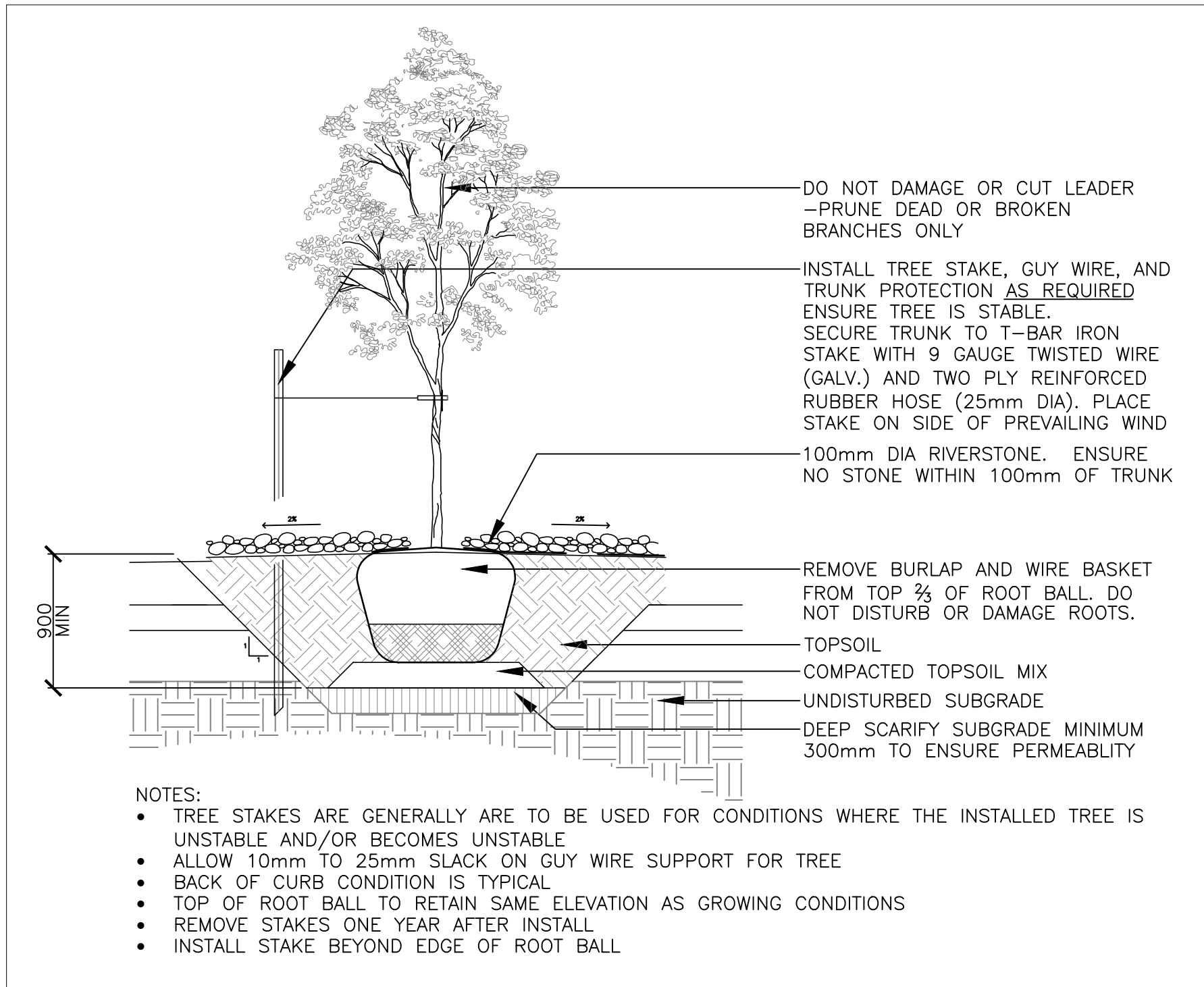
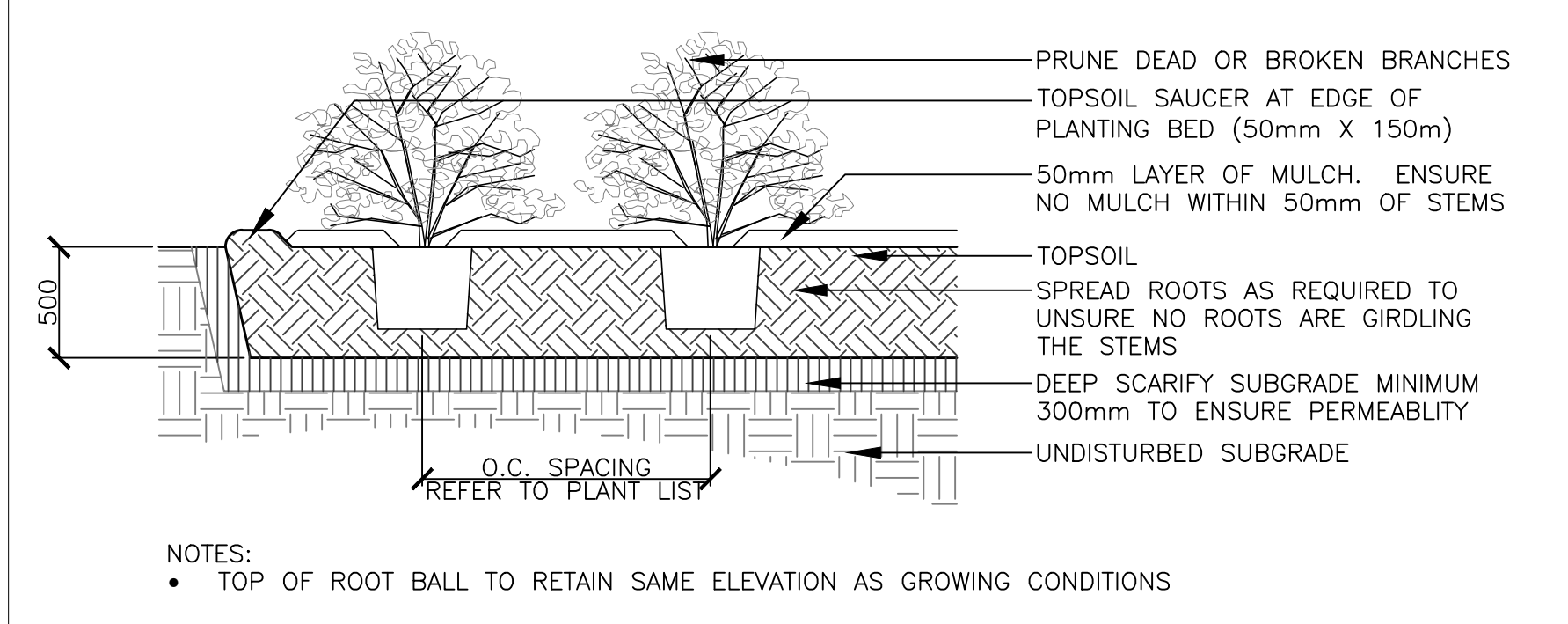


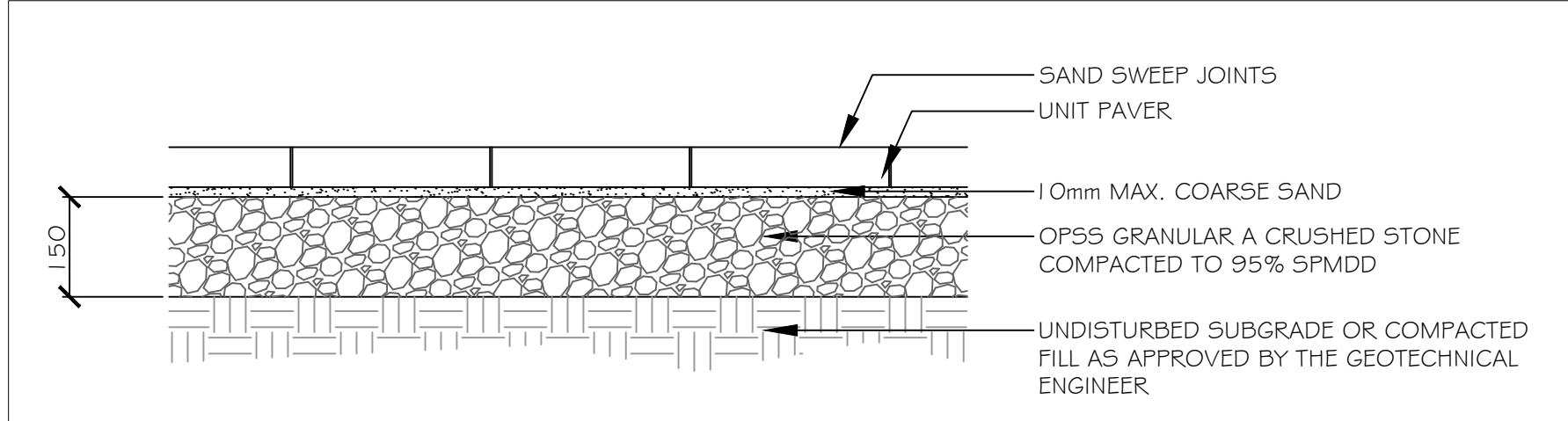
Last Save: 2025-02-07 1:21:06 PM  
 File Location: C:\Users\UrbanTypology\Documents\Projects\Gastops HQ Landscape Details\Gastops HQ Landscape SPAK2.dwg



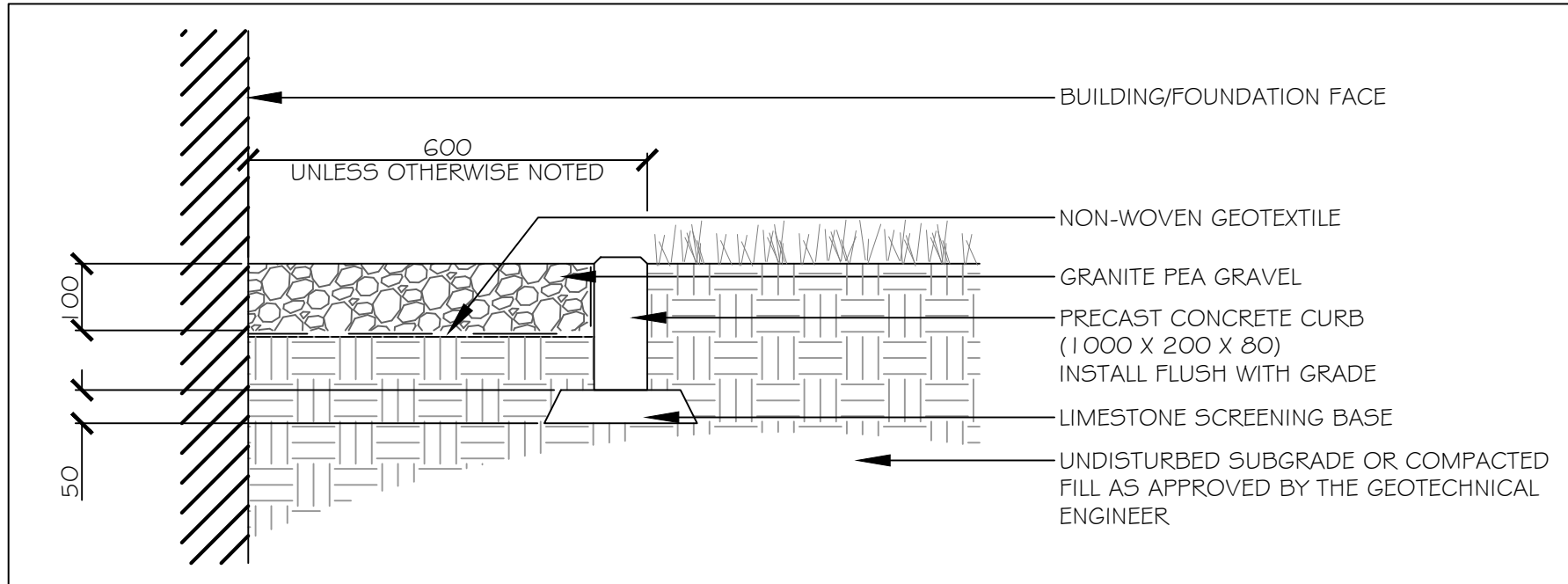
1 TREE PLANTING  
 Scale: 1:30



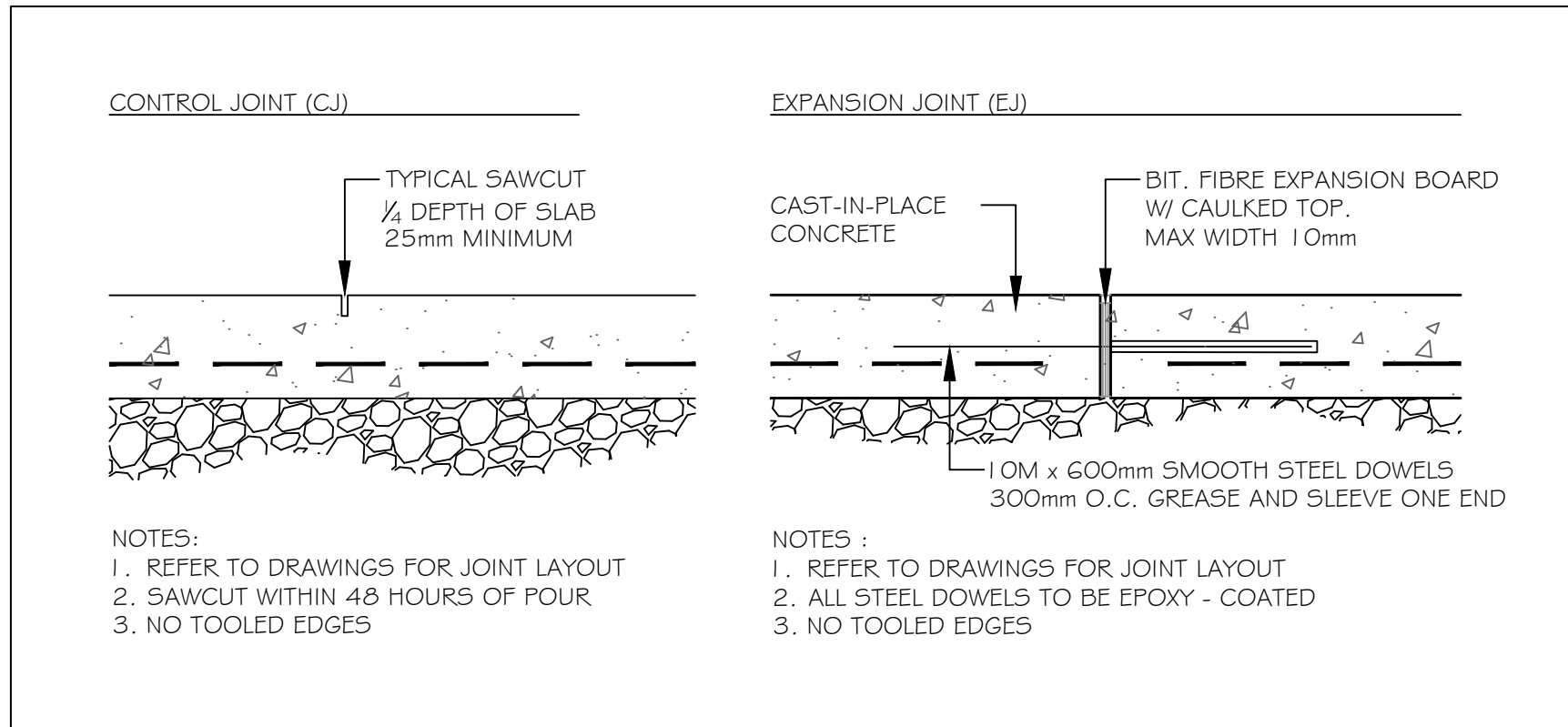
2 SHRUB PLANTING  
 Scale: 1:30



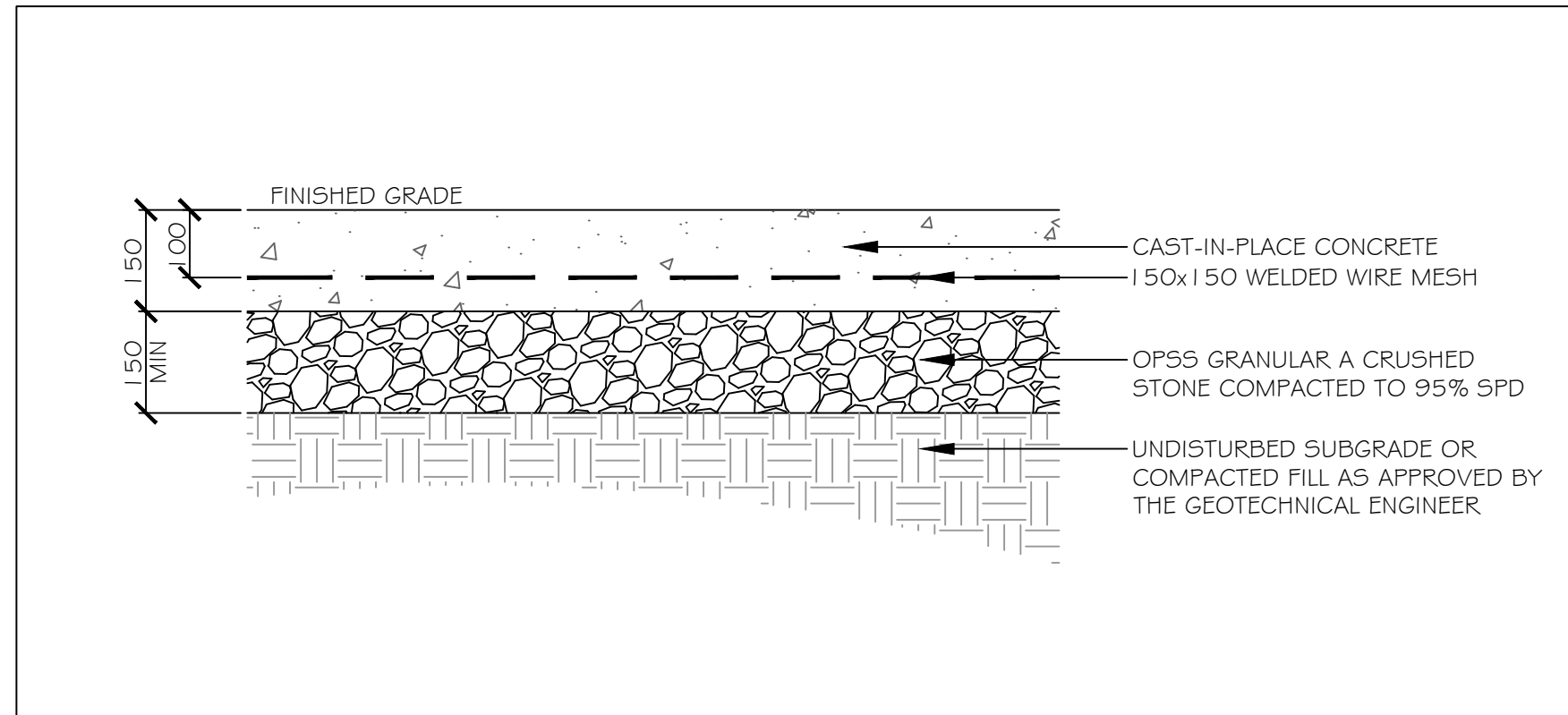
3 UNIT PAVER  
 Scale: 1:100



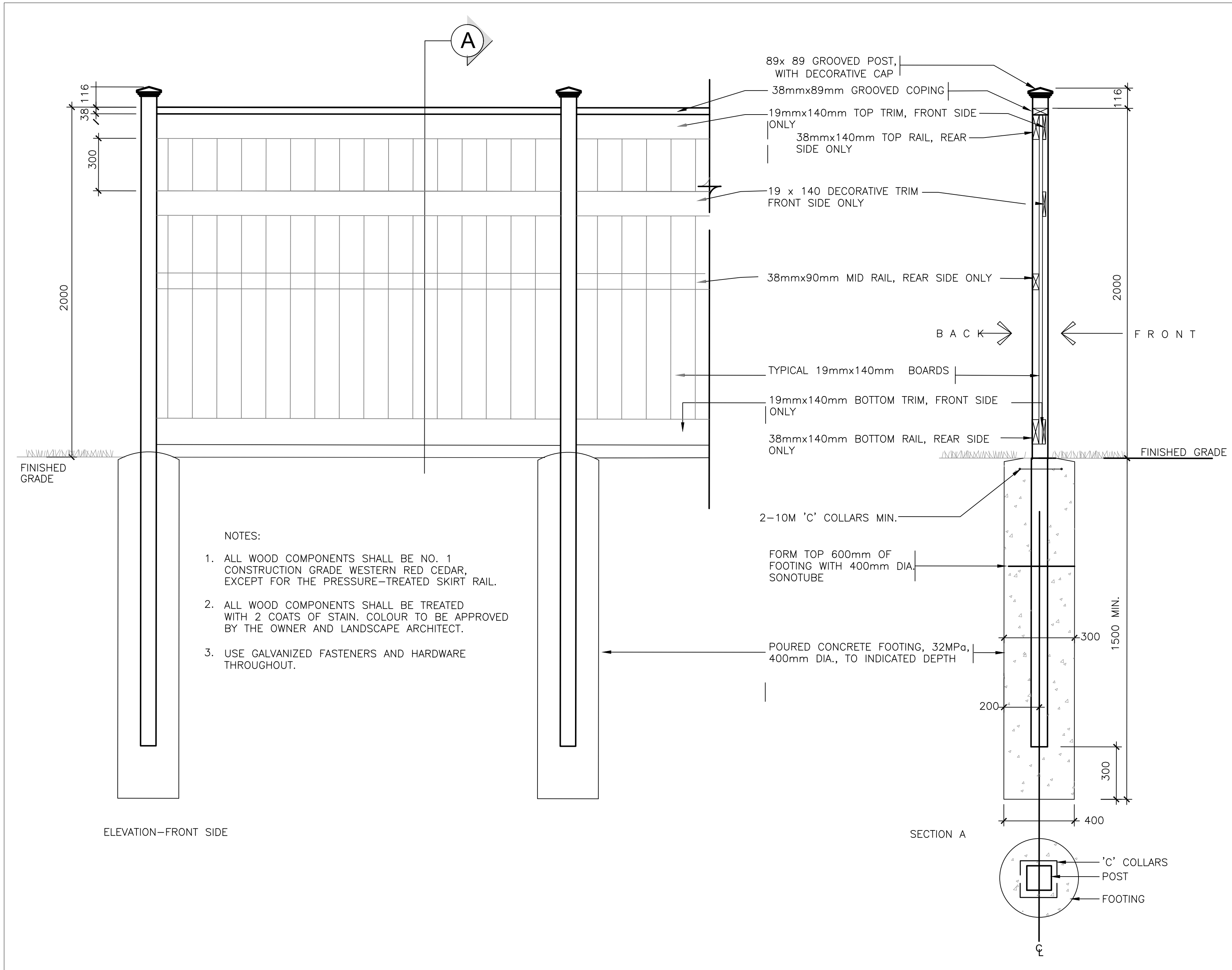
4 MAINTENANCE STRIP  
 Scale: 1:100



5 concrete joints  
 Scale: 1:100



6 concrete paving  
 Scale: 1:100



7 PRIVACY FENCE  
 Scale: 1:100

## Urbantypology

UNIT 10-163 STERLING ROAD  
 TORONTO, ON, CANADA, M6R 2B2  
 PH: 437-700-3446

UNIT 101-45 SPENCER STREET  
 OTTAWA, ON, CANADA, K1S 4N7  
 PH: 613-867-3042 / 613-897-1237

ARCHITECTS  
 CIVIL  
 190 O'Connor Street, Suite 100  
 OTTAWA, ON, CANADA, K2P 2R3

WITH  
 STRUCTURAL ENGINEER  
 CLELAND JARDINE  
 580 Terry Fox Drive  
 KANATA, ON, CANADA K2L 4B9

MECHANICAL & ELECTRICAL ENGINEER  
 QUASAR CONSULTING GROUP  
 190 Isabella Street, Suite 400  
 OTTAWA, ON, CANADA K1S 5H3

CIVIL ENGINEER  
 EGIS GROUP  
 115 Wadgreen Road  
 R.R. 3 CASPI, ON, CANADA K0A 1L0

FOR  
**gastops**  
 1011 Polytek Street  
 OTTAWA, ON, CANADA K1J 9J3  
 PH: 613-744-8846

PREPARED IN COORDINATION WITH  
 GEOTECHNICAL REPORT PREPARED  
 BY PATERSON GROUP

2 RESUBMITTED FOR REVIEW  
 1 ISSUED FOR SPA  
 NO.: REVISION:

FEB 07,25  
 DEC 12,24  
 DATE:

ALL MEASUREMENTS ARE IN MILLIMETERS UNLESS SPECIFIED OTHERWISE. DO NOT  
 SCALE THE DRAWINGS. ALL DRAWINGS TO BE READ IN CONJUNCTION WITH  
 CONTRACT SPECIFICATIONS.

COPYRIGHT RESERVED. THIS DRAWING IS THE EXCLUSIVE PROPERTY OF  
 URBANTYPOLOGY INC. AND SHALL NOT BE REPRODUCED OR USED FOR PURPOSES  
 OTHER THAN INTENDED BY THE OWNER, WITHOUT PERMISSION.

THIS DRAWING SHALL ONLY BE USED FOR CONSTRUCTION WHEN FIXED WITH A  
 PROFESSIONAL SEAL AND SIGNATURE BY THE LANDSCAPE ARCHITECT. IT IS THE  
 RESPONSIBILITY OF THE CONTRACTOR TO:

• VERIFY ALL DIMENSIONS AND CONDITIONS ON SITE.  
 • REPORT ALL ERRORS AND/OR OMISSIONS TO THE CONTRACT ADMINISTRATOR.  
 • COMPLY WITH ALL PERTINENT CODES, BY-LAWS AND LAWS.  
 • VERIFY LOCATION OF ALL UNDERGROUND SERVICES AND UTILITIES WITH  
 RESPECTIVE AUTHORITIES PRIOR TO COMMENCEMENT OF WORK.

PROJECT:  
**GASTOPS**

LOCATION:  
**3700 Twin Falls Place  
 Ottawa, Ontario, Canada**

DRAWN: MC START DATE:  
 CHECKED: LM NOV 2024

DRAWING:  
**Gastops HQ  
 Landscape Details**

SCALE: - PAGE SIZE: 24X36  
 PROJECT NUMBER: 23.16

NORTH: SHEET NO.:  
**L 1.2**