



December 2013

FINAL REPORT ON

Phase I Environmental Site Assessment 4789 Bank Street Ottawa, Ontario

Submitted to:
Mr. Jim Burghout
Claridge Homes (Bank Street) Inc.
2001-210 Gladstone Avenue
Ottawa, Ontario
K2P 0Y6

REPORT

Report Number: 13-1121-0186

Distribution:

- 2 copies - Claridge Homes (Bank Street) Inc.
- 1 e-copy - Claridge Homes (Bank Street) Inc.
- 2 copies - Golder Associates Ltd.





EXECUTIVE SUMMARY

Golder Associates Ltd. (“Golder”) was retained by Claridge Homes (Bank Street) Inc. (“Claridge”) to conduct a Phase I Environmental Site Assessment (“Phase I ESA”) of the property located at 4789 Bank Street and referred to as the “Kellam Lands” in Ottawa (Gloucester), Ontario (the “Site”) as shown on Figures 1 and 2. The Site is located east of Bank Street and south of the Analdea Road in Gloucester, Ontario. The Site is generally vacant or forested land with a trunk sanitary and storm sewer alignment running east to west along the southern edge of the Site that splits and runs north to south along the eastern portion of the Site.

The Executive Summary highlights key points from the report only; for complete information and findings, as well as the limitations, the reader should examine the complete report.

The legal description of the Site is as follows:

- Concession 5, Rideau Front, Part of Lots 18 & 19, City of Ottawa. PIN #043450061.

The Phase One ESA was completed in accordance with *Ontario Regulation (O. Reg.) 153/04* and included a review of available current and historical information on the Site and surrounding properties, a Site walkover, interviews, evaluation of readily available information, and reporting, subject to the limitations outlined in Section 9.0 of this report. The Site is not considered an enhanced investigation property as defined by *O. Reg. 153/04*.

Based on the information collected as part of this Phase One ESA, there were no issues of potential environmental concern (APECs) related to soil and groundwater identified on the Site. However, the following is recommended in conjunction with developing the Site:

- One water well has reportedly been drilled on the Site. Should any water wells be found during development of the Site, they should be decommissioned as per *Ontario Regulation (O. Reg.) 903*.



Table of Contents

EXECUTIVE SUMMARY	i
1.0 INTRODUCTION.....	1
2.0 SCOPE OF INVESTIGATION.....	2
3.0 RECORDS REVIEW	3
3.1 General.....	3
3.1.1 Phase One Study Area Determination	3
3.1.2 First Developed Use Determination	3
3.1.3 Fire Insurance Plans	3
3.1.4 Chain of Title.....	3
3.1.5 City Directories.....	3
3.1.6 Environmental Reports.....	4
3.1.7 Environmental Source Information.....	4
3.1.8 Ministry of the Environment (MOE)	6
3.1.9 The City of Ottawa (City).....	6
3.1.10 Ministry of Natural Resources (MNR).....	7
3.1.11 Technical Standards and Safety Authority, Fuels Safety Program Records	7
3.2 Physical Setting Sources	7
3.2.1 Aerial Photographs.....	7
3.2.2 Topography, Hydrology and Geology.....	9
3.2.3 Fill Materials.....	10
3.2.4 Water Bodies and Areas of Natural Significance	10
3.2.5 Well Records.....	10
3.3 Site Operating Records	10
4.0 INTERVIEW	11
5.0 SITE RECONNAISSANCE	11
5.1 General Requirements.....	11
5.2 Specific Observations at the Phase One Property.....	11
5.2.1 Phase One Property Details.....	11
5.3 Surrounding Land Use.....	13



6.0 REVIEW AND EVALUATION OF INFORMATION..... 15

6.1 Current and Past Uses of the Site 15

6.2 Potentially Contaminating Activity..... 15

6.3 Areas of Potential Environmental Concern 15

6.3.1 Conceptual Site Model 16

6.3.2 Uncertainty and Absence of Information 16

7.0 ISSUES OF POTENTIAL ENVIRONMENTAL CONCERN..... 17

7.1 Need for a Phase Two ESA 17

8.0 REFERENCES..... 18

9.0 LIMITATIONS AND USE OF REPORT 19

10.0 STATEMENT OF COMPLETION 20

11.0 CLOSURE..... 21

FIGURES

- Figure 1 – Key Plan
- Figure 2 – Phase One Property and Phase One Study Area
- Figure 3 – Topographic Map
- Figure 4 – Area of Natural and Scientific Interest (ANSI)
- Figure 5 – Bedrock Geology
- Figure 6 – Surficial Geology
- Figure 7 – Soils
- Figure 8 – Physiography Map

APPENDICES

APPENDIX A

Site Plan

APPENDIX B

Regulatory Requests and Responses

APPENDIX C

Ecolog ERIS Report

APPENDIX D

Aerial Photographs

APPENDIX E

Site Photographs



1.0 INTRODUCTION

Golder Associates Ltd. (“Golder”) was retained by Claridge Homes (Bank Street) Inc. (“Claridge”) to conduct a Phase I Environmental Site Assessment (“Phase I ESA”) of the property located at 4789 Bank Street and referred to as the “Kellam Lands” in Ottawa (Gloucester), Ontario (the “Site”).

Municipal Address	4789 Bank Street, Ottawa, Ontario
Property Identification Number	043450061
Legal Description	Concession 5, Rideau Front, Part of Lots 18 & 19, City of Ottawa

A Site Plan for the Site is provided in Appendix A. The Phase One Study Area is provided in Figure 1.

Authorization to proceed with this investigation was received from Claridge on November 7, 2013. The contact information for the Site owner is:

Site Owner	Address	Contact Information
Claridge Homes (Bank Street) Inc.	2001-210 Gladstone Avenue Ottawa, Ontario K2P 0Y6	Mr. Jim Burghout, Development Manager



2.0 SCOPE OF INVESTIGATION

A Phase One ESA is a preliminary qualitative assessment of the environmental condition of a property, based on a review of current activities and historical information for the Site and a review of relevant and readily available environmental information for the surrounding properties located within a 250 metre (“m”) radius of the municipal boundary of the Site (collectively referred to as the “Phase One Study Area”). The boundaries of the Phase One Study Area are presented in Figure 2.

According to *Ontario Regulation (“O. Reg.”) 153/04 Records of Site Condition*, the objectives of a Phase One ESA are to:

- Develop a preliminary determination of the likelihood that one or more contaminants have affected any land or water on, in or under the Site;
- Determine the need for a Phase Two Environment Site Assessment (“ESA”);
- Provide a basis for carrying out a Phase Two ESA;
- Provide adequate preliminary information about environmental conditions in the land or water on, in or under the Site for the conduct of a risk assessment following completion of a Phase Two ESA; and,
- Identify and report on evidence of actual and/or potential contamination on the Site from current and historical activities at the Site or from adjacent properties.



3.0 RECORDS REVIEW

3.1 General

3.1.1 Phase One Study Area Determination

For the purpose of this Phase One ESA, the Phase One Study Area is the area within 250 m of the boundaries of the Site. Based on Golder's review of the historical and current information compiled as part of this Phase One ESA for the area surrounding the Site and observations of neighbouring properties made during the Site visit, it was concluded that an assessment of information pertaining to properties within 250 m of the Site was sufficient to achieve the objectives of the Phase One ESA.

3.1.2 First Developed Use Determination

The Kellam Lands have never been developed; accordingly, there is no date of first development.

3.1.3 Fire Insurance Plans

Fire insurance plans do not exist as the Kellam Lands have never been developed.

3.1.4 Chain of Title

Chain of Title information was not ordered as the Site have never been developed. In Golder's opinion, the information provided in a Chain of Title would not contribute additional environmental information relevant to the Phase I ESA.

3.1.5 City Directories

Golder conducted a Street Directory search along Bank Street, Analdea Drive and the residential streets west of the Site in the Findlay Creek neighbourhood for the years 2010, 1999/2000 and 1991. The Site address and/or addresses of properties within 250 m of the Site are not listed in City Directories searched prior to 1999/2000 since the Site was not located within the City of Ottawa limits prior to the 2001 City of Ottawa amalgamation.. The following listings were found:

2010:

- 4747 Bank Street (adjacent to the northwest of the Site): Leitrim Supply, A&A Self Storage and Hulrite Trailer Manufacturing;
- 4775 Bank Street (adjacent to the northwest of the Site): McGee Fencing;
- 3067 Analdea Drive (170 m north of the Site): B&B Biomedical;
- 3072 Analdea Drive (120 m north of the Site): Perfections Tile; and,
- Addresses in the Findlay Creek neighbourhood within 250 m of the Site are all residential listings.

2004/2005:

- 4747 Bank Street (adjacent to the northwest of the Site): Leitrim Supply, A&A Self Storage and Hulrite Trailer Manufacturing;
- 4775 Bank Street (adjacent to the northwest of the Site): McGee Fencing;



- 3067 Analdea Drive (170 m north of the Site): B&B Biomedical; and,
- 3072 Analdea Drive (120 m north of the Site): Perfections Tile.

1999/2000:

- Bank Street: Addresses along Bank Street within 250 m of the Site are not listed in the City Directories searched for the years 1999/2000;
- 3067 Analdea Drive (170 m north of the Site): B&B Biomedical; and,
- Addresses in the Findlay Creek neighbourhood within 250 m of the Site are not listed in the City Directories searched for the years 1999/2000.

1991:

- None of the addresses within 250 m of the Site are listed in the available City Directories searched for the year 1991.

Based on the results of the Street Directories, there are no obvious issues of potential environmental concern for the Site at 4789 Bank Street.

3.1.6 Environmental Reports

The following previous environmental reports were provided to Golder for review:

- Phase I Environmental Site Assessment (2010 Golder Phase I ESA) for the utility easements (trunk storm and sanitary sewers) on the Site in March of 2010 for Claridge Homes Corporation. The report was titled "*Phase I Environmental Site Assessment, Utility Easement on Claridge Lands, Bank Street between Leitrim Road and Blais Road, Ottawa, Ontario*".
- The report concluded that based on the information obtained during the Phase I ESA, no issues of potential environmental concern were identified. However, not all responses had been received from the regulatory bodies at that time.
- Geotechnical Investigation (2010 Golder Geotechnical Investigation) for the trunk sewers at the Site in December of 2010. The report was titled "*Geotechnical Investigation, Proposed Trunk Sewers, Sundance Village Development, Ottawa, Ontario*".
- The investigation reported that subsurface conditions on the proposed trunk sewer alignment generally consist of silts and sands overlying glacial till, with the surface of the bedrock being at depths ranging from about 1.9 to 6.7 metres below ground surface ("mbgs"). The Gloucester Fault crosses the Site with dolomitic limestone bedrock to the west of the fault and shale bedrock to the east of the fault.

3.1.7 Environmental Source Information

An EcoLog Environmental Risk Information Services Ltd. (EcoLog ERIS) report is a detailing of historical environmental information for any property in Canada. The report researches, tabulates and identifies key federal, provincial as well as private sector databases (as listed in the EcoLog ERIS report) to pinpoint environmental elements within a 250 m radius of the Site. This is used to aid in the identification of possible environmental concerns or risks for commercial, industrial and residential sites. Golder retained EcoLog ERIS to complete a search of available databases that provide environmentally pertinent records for the Site and within 250 m from the Site.



It should be noted that for cost efficiency the EcoLog ERIS report was ordered with the Site boundaries including the subject Site as well as the parcel of land directly south of the Site, since Golder is completing a Phase I ESA for that parcel of land as well. Therefore, some of the records that are shown in the EcoLog ERIS Report may not be relevant for one property due to the distance from that property's boundaries and care should be taken when reading the report.

A copy of the EcoLog ERIS Database Report can be referred to in Appendix C, including a list of all provincial and federal databases searched. The review of the EcoLog ERIS report indicated the following:

Summary of the Site

The databases searched for the Site found records for Boreholes (BORE) and Water Well Information Systems (WWIS):

Borehole (BORE)

- Nine (9) boreholes/auger holes have been drilled or augured on the Site. These boreholes were drilled or augured in April of 2003.

Water Well Information System (WWIS)

- One (1) water well has reportedly been drilled on the Site. The well was drilled on July 18, 1975. The MOE Well ID is 1514809. The primary use is listed as domestic. The soil stratigraphy, starting from ground surface to the bottom of the well, is listed as follows:
 - Grey clay from 0 to 12 feet below ground surface ("fbgs") (3.66 mbgs), grey limestone and sandstone from 12 fbgs to 125 fbgs (3.66 to 38.1 mbgs),

Summary of Off-Site Records within 250 m of the Site

The following records were identified for properties within 250 m of the Site:

Borehole (BORE)

Twenty-three (23) boreholes have been drilled in the vicinity of the Site likely for geotechnical or hydrogeology purposes. Most of the boreholes are located along the Bank Street corridor.

Certificates of Approval

Two (2) records of certificates of approval for municipal and private sewage works were identified for the City of Ottawa and Findlay Creek shopping centre for 4792 Bank Street/3173 Findlay Creek Drive (located on the west side of Bank Street, southwest of the Site).

Environmental Compliance Approval

One (1) record for an Environmental Compliance Approval was identified for 3173 Findlay Creek Drive for the City of Ottawa for the same Municipal and Private Sewage project discussed above.



TSSA Historic Incidents

One (1) record of a natural gas and/or carbon monoxide release occurred on February 23, 2007 at 108 Purple Finch Crescent (approximately 100 m west of the Site).

Scott's Manufacturing Directory

Leitrim Supply Ltd., located at 4747 Bank Street (adjacent to the northwest of the Site) is listed in the Scott's Manufacturing Directory as a truck trailer manufacturer established August 1, 1985.

Water Well Information System (WWIS)

There are eleven (11) water well listings in the vicinity of the Site for water supply purposes. These wells are generally located along the Bank Street corridor.

Summary

No issues of potential environmental concern were identified based on the review of the EcoLog ERIS report.

3.1.8 Ministry of the Environment (MOE)

The Ottawa District Office of the MOE was contacted to determine if the MOE has maintained a file with respect to the Site. Specifically, the MOE was asked to respond in writing to the following questions:

- Has the MOE ever issued any approvals, permits or licences for the Site?
- Has the MOE ever issued any control orders or violations notices with respect to the Site?

A response from the MOE was not received at the time of submitting this report. When a response is received, it will be reviewed and appended to this report with a discussion of the results.

3.1.9 The City of Ottawa (City)

Golder forwarded a request (refer to copy of correspondence in Appendix B) to the City of Ottawa (City), for the following information:

- Active orders under the EPA, the OWRA, and the PA;
- Approvals;
- Reports relating to environmental concerns;
- Records of non-compliance or regulatory concerns;
- Dumping infractions, spills or discharges to the environment;
- Violations of sewer use or environmental by-laws;
- Historic information related to landfill or dump sites on or in proximity to the Site; and,
- Any other environmental information.

A response from the City of Ottawa was not received at the time of submitting this report. When a response is received, it will be reviewed and appended to this report with a discussion of the results.



3.1.10 Ministry of Natural Resources (MNR)

An information request was sent to the Ministry of Natural Resources (“MNR”) on November 13, 2013. Records requested included any information relating to areas of natural significance in the vicinity of the Site, as well as any other environmental concerns that may be related to the Site and surrounding area.

A response from the MNR was not received at the time of submitting this report. When a response is received, it will be reviewed and appended to this report with a discussion of the results.

3.1.11 Technical Standards and Safety Authority, Fuels Safety Program Records

The Technical Standards and Safety Authority (“TSSA”) maintains records related to registered storage tanks and other petroleum-related infrastructure. The TSSA was contacted to establish the status of the Site and surrounding properties to identify outstanding instructions, incident reports, fuel spills or contamination records.

The TSSA responded via e-mail on November 12, 2013 that there are two records in their database of fuel storage tanks at addresses within 250 m of the Site.

- 4726 Bank Street (located approximately 240 m northwest of the Site) has record of 5 active underground storage tanks (“USTs”); and,
- 4727 Bank Street (located approximately 240 m north of the Site) has record of 4 active USTs.

3.2 Physical Setting Sources

3.2.1 Aerial Photographs

Selected aerial photographs for the Site were obtained from the National Air Photo Library (“NAPL”) in Ottawa, Ontario. Satellite imagery for the years 2004 and 2013 were obtained from Google Earth. The review of the aerial photographs was conducted to develop a general history of the development of the Site and surrounding properties. Information obtained from the aerial photographs is summarized as follows:

Year Scale	Site	Surrounding Property Direction			
		North	East	South	West
1945 1:15,000	The Site is primarily occupied by agricultural land. A farmstead is partially located on the northwest corner of the Site.	Agricultural land.	Forested land.	Agricultural land.	Bank Street, followed by agricultural land with a farmstead.
1956 1:15,000	As per 1945.	Several buildings are constructed along the east side of Bank Street to the north of the Site.	As per 1945.	As per 1945.	As per 1945.



**PHASE I ESA - 4789 BANK STREET
OTTAWA, ONTARIO**

Year Scale	Site	Surrounding Property Direction			
		North	East	South	West
1965 1:15,000	As per 1956.	Analdea Drive is present and developed with residential buildings approximately 100 m north of the Site.	As per 1956.	As per 1956.	As per 1956.
1975 1:15,000	As per 1965 except the buildings at the farmstead appear to be disturbed and partially torn down.	Three more residential buildings appear along Analdea Drive approximately 100 m north of the Site.	As per 1965.	As per 1965.	An agricultural building has been added on a property west of the Site.
1985 1:15,000	The farmstead is absent and the land is disturbed. A residential building is constructed on the southwest corner of the Site.	Two more residential buildings are present along Analdea Drive.	As per 1975.	As per 1975.	As per 1975.
1996 1:15,000	As per 1985.	As per 1985.	As per 1985.	As per 1985.	As per 1985.
2004 1:4,000	As per 1996.	As per 1996.	As per 1996.	As per 1996.	A residential development (Findlay Creek subdivision) is constructed on the lands west of the Site.
2013 1:4,000	The residential building located on the Site is no long present. The temporary sales centre is present at the southwestern corner of the Site, close to Bank Street. A roadway (trunk sewer alignment) running east - west is constructed along the southern edge of the Site and then splits and runs north – south along the eastern end of the Site.	A residential development has been started at the eastern end of and north of Analdea Drive (approximately 120 m north of the Site).	As per 2004.	The eastern 2/3 of the land south of the Site is disturbed and clearing activities have taken place.	A commercial/ retail plaza is present on the west side of Bank Street followed by the Findlay Creek residential subdivision.



The review of aerial photographs indicates that a farmstead was partially on the Site from sometime before 1945 until sometime between 1975 and 1985. A residential building was present on the southwest corner of the Site sometime from between 1975 and 1985 until sometime between 2004 and 2013. A roadway (trunk sewer alignment) was constructed along the southern and eastern ends of the Site sometime between 2004 and 2013. The adjacent lands north of the Site have been developed with commercial and residential buildings since sometime between 1945 and 1956. The adjacent lands east, west and south of the Site have generally remained undeveloped agricultural/forested lands until sometime between 1996 and 2004 when the Findlay Creek residential subdivision construction began west of the Site. The aerial photographs review did not indicate any issues of potential environmental concern.

3.2.2 Topography, Hydrology and Geology

The following records were reviewed to identify topographic, geologic and hydrogeological conditions at the Site. A topographic map (Ontario Base Map) showing the Site area and the location of any water bodies is provided in Figure 3. Refer to Section 5.0 for additional information on Site features, as observed at the time of the Site visit.

Topic	Conditions	Comment / Source
Topography of Site and Surrounding Area	The topography of the Site is generally flat but drops down in elevation to the southeast generally towards the storm water management pond located 400 m south of the Site. The surrounding area generally rises in elevation to the north.	Site and surrounding area observations and Ontario Ministry of Natural Resources Land Mapping.
Overburden Soils	The overburden soils generally consist of silts and sands underlying glacial till.	Map 1506A, <i>Surficial Geology</i> , Ottawa, Ontario, Belanger J. R., Urban Geology of the National Capital Area, Geological Survey of Canada, Open file D3256, 2001 (Figure 5); Previous subsurface investigations.
Type of Bedrock	March Formation. Dolomitic limestone and shale bedrock.	Map 1508A, <i>Generalized Bedrock Geology</i> , Ottawa, Ontario, Belanger J. R., Urban Geology of the National Capital Area, Geological Survey of Canada, Open file D3256, 2001; Previous subsurface investigations.
Depth to Bedrock	1.9 to 6.7 mbgs	Previous subsurface investigations.
Inferred Near Surface Groundwater Flow	Local shallow groundwater is anticipated to flow in a southeasterly direction towards the storm water management pond.	Site observations.
Site Grade Relative to the Adjoining Properties	The Site, which is undeveloped, appears to follow the topography of the area and is at grade with respect to properties located adjacent to the Site.	Site observations.
Depth to Groundwater	0.1 to 3.6 mbgs	Previous subsurface investigations.



3.2.3 Fill Materials

Topic	Conditions	Comment / Source
Fill Materials	Clean fill materials were placed on the Site as part of the storm and sanitary trunk sewer installations and to raise the elevation in places.	Site observations and interviews

3.2.4 Water Bodies and Areas of Natural Significance

Topic	Conditions	Comment / Source
Nearest Open Water Body	A Provincially Significant Wetland (“PSW”) is located 970 m southwest of the Site. The nearest permanent water body is the storm water management pond located 400 metres south of the Site.	Site observations / in-house database
Areas of Natural Significance (“ANSI”)	Response from MNR not received.	N/A

3.2.5 Well Records

Topic	Conditions	Comment / Source
Water Wells on Site (location, stratigraphy of the overburden, from ground surface to bedrock, depth to bedrock, depth to water table, drilling date, use)	Record of one (1) water well on the Site. The well was reportedly drilled on July 18, 1975 for domestic use. The soil profiles were varied and can be referenced in the Ecolog ERIS report in Appendix C. Soil stratigraphy listed as: 12 ft of grey clay; 113 ft of grey limestone, sandstone; 115 ft of grey limestone; 40 ft of grey sandstone; and, 18 ft of white sandstone. Water table listed at 25 ft below ground surface	The Ecolog ERIS database report
Water Wells on the Neighbouring Properties (location, stratigraphy of the overburden, from ground surface to bedrock, depth to bedrock, depth to water table, drilling rate, use)	Records of 11 water wells (WWIS) in the Phase One Study Area (within 250 metres of the Site) were obtained. The soil profiles were varied and can be referenced in the Ecolog ERIS report in Appendix C.	The EcoLog ERIS database report

3.3 Site Operating Records

At the time of the Site visit, the Phase One Property was undeveloped and vacant. As such, no Site Operating Records would be available.



4.0 INTERVIEW

On November 18, 2013 at 9:00 a.m., Mr. Brandon McParlan of Golder conducted a visual walk-through Site visit and was accompanied by Mr. Jim Burghout, development manager with Claridge (“Site representative”) during the Site visit. A photographic record of the Site visit is provided in Appendix E. The results of the Site visit are discussed below. Pursuant to the requirements of *O. Reg. 153/04*, the Site representative (“current owner at that time”) was requested to fill out a questionnaire related to historical and current Site operations. The questionnaire was answered during the interview and Site visit on November 18, 2013 with the Site representative. Relevant information from the interview was used to supplement information contained in this report.

5.0 SITE RECONNAISSANCE

5.1 General Requirements

As noted above, Golder conducted a Site visit on November 18, 2013 accompanied by the Site representative. The Site visit consisted of a walk-around the Site along with a cursory inspection of neighbouring properties from the Site and publicly accessible areas. The weather conditions were partially cloudy, windy with gusts up to 55 km/h and the temperature was 11°C. Photographs of relevant features noted during the Site visits are attached in Appendix E.

5.2 Specific Observations at the Phase One Property

The specific observations made during the Site visit are presented herein.

5.2.1 Phase One Property Details

Topic	Observations	Comment / Source
Total Area of the Site	25 hectares (62 acres)	Plan of Survey (Appendix A) and interview
Number and Age of Building on the Site	One portable trailer installed in 2010	Trailer used as temporary sales centre. Site observations and interview
Building Area	Approximately 250 m ²	Site observations and measurement
Number of Floors (include all levels, whether above or below ground)	One	Site observations and interview
Number, Age, and Depth of Levels Below Ground Level	Not applicable	Site observations and interview
Number and Details of all Aboveground Storage Tanks (“ASTs”)	No evidence of ASTs were observed on the Phase One Property	Site observations and interview
Number and Details of all Underground Storage Tanks (“USTs”)	No evidence or reports of USTs were observed on the Phase One Property	Site observations and interview



**PHASE I ESA - 4789 BANK STREET
OTTAWA, ONTARIO**

Topic	Observations	Comment / Source
Potable and Non-Potable Water Sources	Not serviced with municipal water	Site observations and interview
Utility Lines Present (i.e. Electrical, Natural Gas, other)	Overhead electrical power lines servicing sales centre	Site observations and interview
Entry and Exit Points for Site Building	Front and rear entrances present	Site observations and interview
Existing and Former Heating System(s) (include fuel type / source)	Electric heat	Site observations and interview
Existing and Former Cooling System(s) (include fuel type / source)	Two AC units on the south side of sales centre trailer. Fuel type unknown.	Site observations
Drains, Pits, and Sumps (include current use, if any, and former use)	None	Site observations and interview
Unidentified Substances	None	Site observations and interview
Stains or Corrosion Located near a Potential Discharge Location	None identified	Site observations and interview
Location of any Current and Former Wells	No current or former wells observed or reported on the Site.	Site observations and interview
Sanitary/Process Wastewater Receptor	Not applicable	Site observations and interview
Sanitary Sewer Connection	Sanitary sewer installed along eastern end of site and through middle of Site from Bank Street east to the eastern end of the Site.	Site observations and interview
Septic Systems	No septic system on Site.	Site observations and interview
Storm Water Flow	Infiltration into surface soil or runoff to low areas. Storm sewer not connected to Site at time of Site visit.	Site observations and interview
Storm Sewer Connection	Storm sewer installed along eastern end of site and through middle of Site from Bank Street east to the eastern end of the Site.	Site observations and interview
Ground Cover (i.e. grass, gravel, soil, or pavement, etc.)	The majority of the Phase One Property was covered with trees, shrubs and grass	Site observations and interview
Current or Former Railway Lines or Spurs	None observed or reported	Site observations and interview



Topic	Observations	Comment / Source
Presence of Stained Soil, Vegetation, or Pavement	None observed	Site observations and interview
Presence of Stressed Vegetation	None observed	Site observations and interview
Presence of Fill and/or Debris Materials	Fill material imported for construction of storm/sanitary sewers. Two pieces of old farm equipment observed in the northwest part of the Site.	Site observations and interview
Potentially Contaminating Activity	No potentially contaminating activities were observed during the Site visit	Site observations and interview

5.2.2 Enhanced Investigation Property

The Site is not considered to be an enhanced investigation property as the Site has never been developed and is currently vacant.

5.3 Surrounding Land Use

Based on visual observations during the Site visit, adjacent property use is composed of residential, commercial and vacant/undeveloped land. No industrial complexes are present in the immediate vicinity of the Site.

A summary of adjacent land use is as follows:

North

- Mainly vacant land followed by residential properties on the northeastern side of the Site, McGee Fencing Ltd. (adjacent to the north of the Site), followed by residential properties (adjacent to the northwest of the Site), A&A Storage and Leitrim Supply (adjacent to the northwest of the Site), residential properties along Analdea Drive (105 m north of the Site) and a new residential subdivision is being constructed approximately 250 m north of the Site;

East

- Vacant forested land;

South

- Vacant land that has been cleared and fill has been added in some areas for a proposed residential subdivision; and,

West

- Bank Street, followed by a retail mall complex and residential units.

No obvious issues of potential environmental concern were identified based on the current adjacent land uses.



5.4 Written Description of Investigation

The Site is generally forested and undeveloped consisting of a 25 hectare (62 acre) parcel of land. An access road runs east to west along the southern edge of the Site boundaries from the sales centre to approximately halfway through the Site. The trunk sewer alignment runs east to west, north of the previously mentioned access road, from the sales centre to the eastern area of the Site where the alignment splits and runs perpendicular to the north and south of the eastern end of the alignment. The alignment of the trunk sewers easement is shown on Figure 2. The access to the Site is via the temporary sales centre building with entrances located east of the intersection of Bank Street and Findlay Creek Drive. The Site visit covered approximately 50% of the Phase One Property along the trunk sewer alignment or open fields. Some areas of the Site were inaccessible due to thick vegetation.



6.0 REVIEW AND EVALUATION OF INFORMATION

6.1 Current and Past Uses of the Site

The following generally summarizes the current and past uses of the Phase One Property:

Year(s)	Name of Owner(s)	Description of Property Use	Property Use	Other Observations from Aerial Photographs and other sources
Prior to 1945 and up to 2006	Unknown	Agricultural/residential	Farming with a farmstead formerly partially located on the Site and a residential building from sometime between 1975 and 1985 until sometime between 2004 and 2013.	None
2006 to 2013	Claridge Homes (Bank Street) Inc.	Proposed residential development.	Currently vacant/fallow lands.	None.

6.2 Potentially Contaminating Activity

Potentially contaminating activities (PCA), which if currently or historically carried out at a site, may contribute to an area of potential environmental concern (APEC). Based on the information obtained as part of this Phase One ESA, no PCA was identified.

6.3 Areas of Potential Environmental Concern

The following summarizes the findings of the Phase One ESA based on the available information.

Area of Potential Environmental Concern	Location of Area of Potential Environmental Concern on Phase One Property	Potentially Contaminating Activity	Location of PCA (on-Site or off-Site)	Contaminants of Potential Concern	Media Potentially Impacted (Groundwater, soil and/or Sediment)
Not Applicable	None	None	None	None	None



6.3.1 Conceptual Site Model

A Conceptual Site Model of the Phase One Study area is provided in Figures 1 to 6.

The native soil at the Site generally consists of a topsoil layer over glacial till consisting of sandy silt to silty sand. Top of bedrock was reported at varying depths ranging from about 1.6 mbgs to 6.7 mbgs.

6.3.2 Uncertainty and Absence of Information

Chain of Title information was not ordered as the Site has never been developed. Response from the City of Ottawa, the Ministry of Environment and the Ministry of Natural Resources to Golder's request for information had not been received at the time this report was written. In Golder's opinion the information provided in a Chain of Title would not contribute additional environmental information relevant to the Phase One ESA.

Therefore, in Golder's opinion there were no material deviations to the Phase One ESA requirements set out in *O. Reg. 153/04* that would cause uncertainty or absence of information that would affect the validity of the findings of this assessment.



7.0 ISSUES OF POTENTIAL ENVIRONMENTAL CONCERN

Based on the information collected as part of this Phase One ESA, there were no issues of potential environmental concern (APECs) related to soil and groundwater identified on the Site. However, the following is recommended in conjunction with developing the Site:

- One water well has reportedly been drilled on the Site. Should any water wells be found during development of the Site, they should be decommissioned as per *Ontario Regulation (O. Reg.) 903*.

7.1 Need for a Phase Two ESA

No APECs were identified on the Phase One Property. Accordingly, a Phase Two ESA is not recommended prior to applying for Site Plan Approval to the City of Ottawa.



8.0 REFERENCES

The following is a list of documents or data cited in this report:

Source	Date
Ontario Regulation 153/04 (as amended) for Phase One ESAs	April 15, 2011
Land Information Ontario (“LIO”), Ontario Ministry of Natural Resources	Not received
Soil Survey Complex (ON Soils), Ontario Ministry of Natural Resources	Not received
Area of Natural & Scientific Interest (ANSI), Ontario Ministry of Natural Resources	Not received
Aerial Photographs	1945, 1956, 1965, 1975, 1985 & 1996
Satellite Imagery	2004 & 2013
City Directories	1991, 1999/2000, 2004/05 and 2010
EcoLog Environmental Risk Information Services Database Report	November 18, 2013
Ontario Ministry of the Environment – Ottawa office	Not received
City of Ottawa	Not received
Ministry of Natural Resources	Not received
Map 1506A, <i>Surficial Geology</i> , Ottawa, Ontario, Belanger J. R., Urban Geology of the National Capital Area, Geological Survey of Canada, Open file D3256, 2001.	2001
Map 1508A. <i>Generalized Bedrock Geology</i> , Ottawa, Ontario, Belanger J. R., Urban Geology of the National Capital Area, Geological Survey of Canada, Open file D3256, 2001.	2001
Previous Environmental Reports	
Golder Associates Ltd.; “Phase I Environmental Site Assessment, Utility Easement on Claridge Lands, Bank Street between Leitrim Road and Blais Road, Ottawa, Ontario”	2010
Golder Associates Ltd.; “Geotechnical Investigation, Proposed Trunk Sewers, Sundance Village Development, Ottawa, Ontario”	2010



9.0 LIMITATIONS AND USE OF REPORT

This report was prepared for the exclusive use of Claridge Homes (Bank Street) Ltd. ("Claridge"). This report is based on data and information collected during the Phase I Environmental Site Assessment of the Site conducted by Golder Associates Ltd. ("Golder"), and is based solely on Site conditions encountered at the time of the Site visit on November 18, 2013 supplemented by historical information and data obtained by Golder as described in this report.

In evaluating the property, Golder has relied in good faith on information provided by others. We accept no responsibility for any deficiency, misstatements or inaccuracies contained in this report as a result of omission, misrepresentation or fraudulent acts of the persons interviewed. Golder accepts no responsibility for any reduction in property value, either real or perceived, as a result of the reporting of factual information herein.

It should be noted that results of an investigation of this nature should in no way be construed as a warranty that the Site is free from any and all contamination from past or current practices. No sampling of soil, groundwater, air emissions or gas was conducted in association with this Phase I ESA.



10.0 STATEMENT OF COMPLETION

The undersigned confirm that this Phase One Environmental Site Assessment was conducted in a manner consistent with the expected standard of care for the consulting industry in Ontario and meets the requirements for Phase One ESAs as set out in *O. Reg. 153/04*.



11.0 CLOSURE

We trust that this report meets your immediate requirements. If you have any questions regarding the content of this report, please do not hesitate to contact this office.

GOLDER ASSOCIATES LTD.

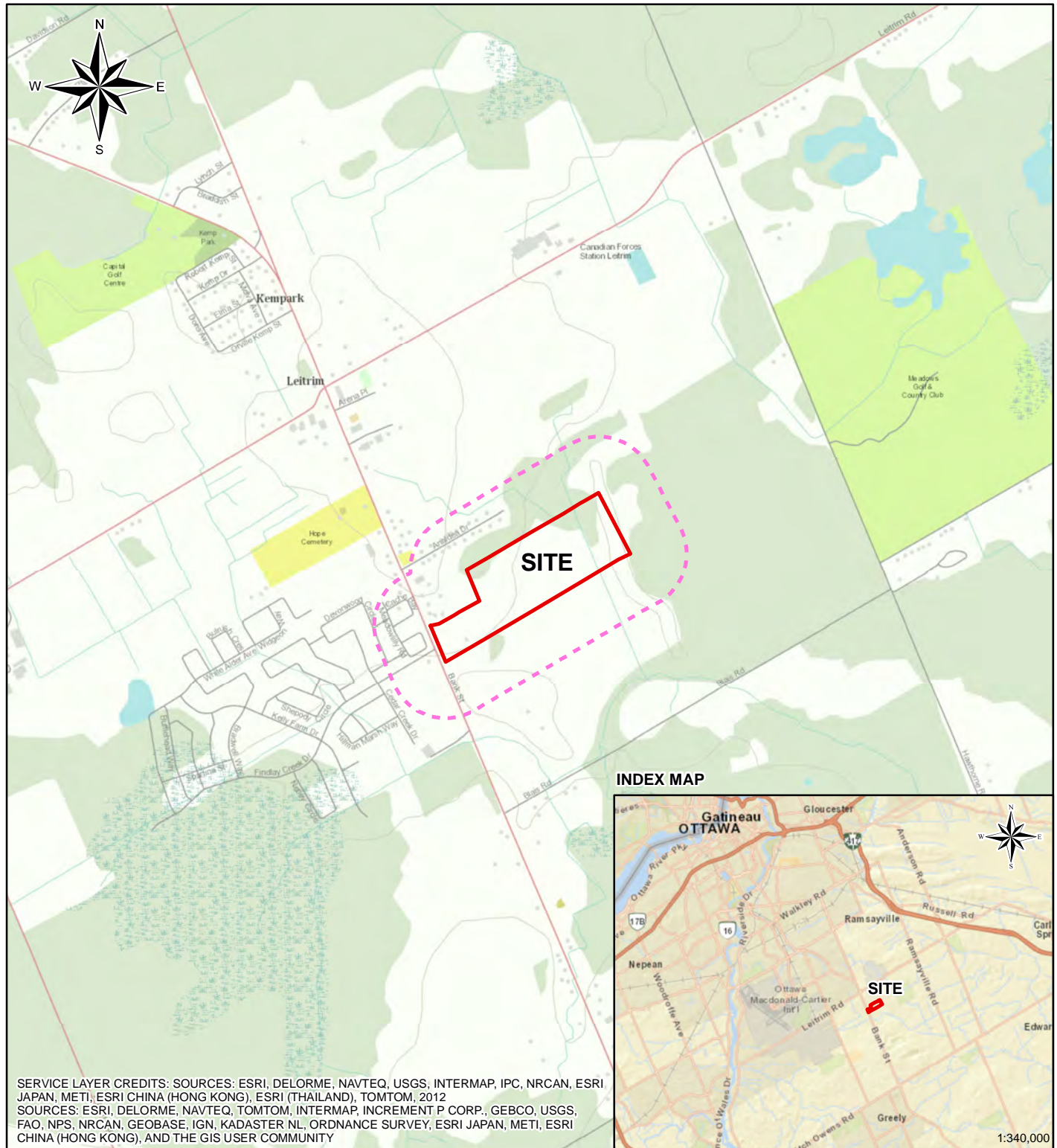
Brandon McParlan, B.Sc.
Environmental Consultant

Don Plenderleith, M.Sc., P.Eng., PMP
Principal

BCJM/DHP/hw

n:\active\2013\1121 - geotechnical\13-1121-0186 claridge kellam lands bank st\phase i esa\final rpt 13-1121-0186 o reg 153, dec 2013.docx

Golder, Golder Associates and the GA globe design are trademarks of Golder Associates Corporation



INDEX MAP



LEGEND

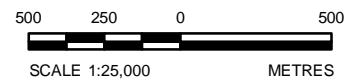
- PHASE ONE ESA PROPERTY BOUNDARY
- PHASE ONE ESA STUDY AREA

NOTE

THIS FIGURE IS TO BE READ IN CONJUNCTION WITH THE ACCOMPANYING GOLDER ASSOCIATES LTD. REPORT No. 13-1121-0186/2000.

REFERENCE

DATUM: NAD 83, COORDINATE SYSTEM: MTM ZONE 9



PROJECT PHASE 1 ESA
 PROPOSED RESIDENTIAL SUBDIVISION - EAST OF BANK STREET -
 SOUTH OF ANALDEA DRIVE - OTTAWA, ONTARIO

TITLE
KEY PLAN

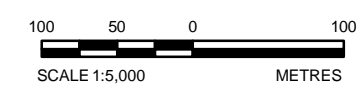
	PROJECT No. 13-1121-0186	SCALE AS SHOWN	REV. 0.0
	DESIGN BM 2013-11-11		
	GIS BR 2013-12-10		
	CHECK BM 2013-12-10		
	REVIEW DHP 2013-12-10		

FIGURE 1

N:\Active\2013\1121 - Geotechnical\13-1121-0186 Clairidge Kellam Lands Bank St\Spatial\IMGIS\MXD\Reporting\1311210186-2000-02.mxd



- LEGEND**
- MOE WELLS
 - ROAD
 - WATERCOURSE
 - PHASE ONE ESA PROPERTY BOUNDARY
 - PHASE ONE ESA STUDY AREA

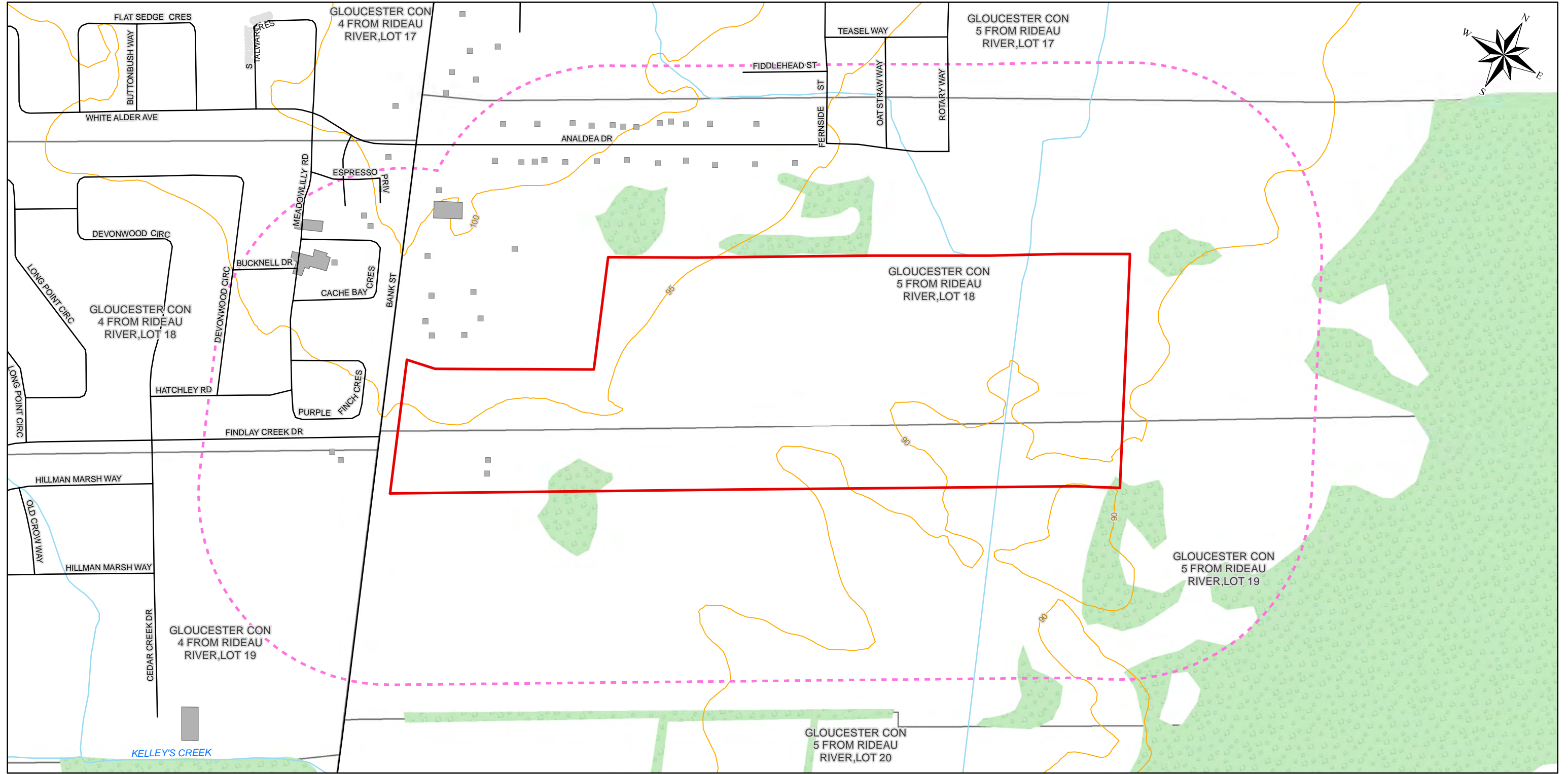


NOTE
 THIS FIGURE IS TO BE READ IN CONJUNCTION WITH THE ACCOMPANYING GOLDER ASSOCIATES LTD. REPORT NO. 13-1121-0186/2000.

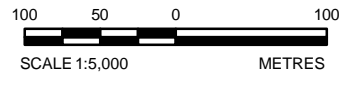
REFERENCE
 BING MAPS AERIAL IMAGERY, MARCH 2012, (C) 2010 MICROSOFT CORPORATION AND ITS DATA SUPPLIERS.
 LAND INFORMATION ONTARIO (LIO) DATA PRODUCED BY GOLDER ASSOCIATES LTD. UNDER LICENCE FROM ONTARIO MINISTRY OF NATURAL RESOURCES, © QUEENS PRINTER 2011.
 PROJECTION: TRANSVERSE MERCATOR DATUM: NAD 83 COORDINATE SYSTEM: MTM ZONE 9

PROJECT	PHASE 1 ESA			SCALE AS SHOWN	REV. 0.0
	PROPOSED RESIDENTIAL SUBDIVISION - EAST OF BANK STREET - SOUTH OF ANALDEA DRIVE - OTTAWA, ONTARIO				
TITLE	PHASE ONE PROPERTY AND PHASE ONE STUDY AREA				
 Golder Associates Ottawa, Ontario	PROJECT No. 13-1121-0186				
	DESIGN	BM	2013-11-11		
	GIS	BR	2013-12-10		
	CHECK	BM	2013-12-10		
	REVIEW	DHP	2013-12-10		
FIGURE 2					

N:\Active\2013\1121 - Geotechnical\13-1121-0186 Clairidge Kellam Lands Bank St\Spatial (MGIS\MXD\Reporting)\1311210186-2000-03.mxd



LEGEND	
	BUILDING POINT
	ROAD
	TOPOGRAPHIC CONTOUR (m)
	WATERCOURSE
	BUILDING FOOTPRINT
	WOODED AREA
	TOWNSHIP/CONCESSION/LOT
	PHASE ONE ESA PROPERTY BOUNDARY
	PHASE ONE ESA STUDY AREA



NOTE
 THIS FIGURE IS TO BE READ IN CONJUNCTION WITH THE ACCOMPANYING GOLDER ASSOCIATES LTD. REPORT NO. 13-1121-0186/2000.


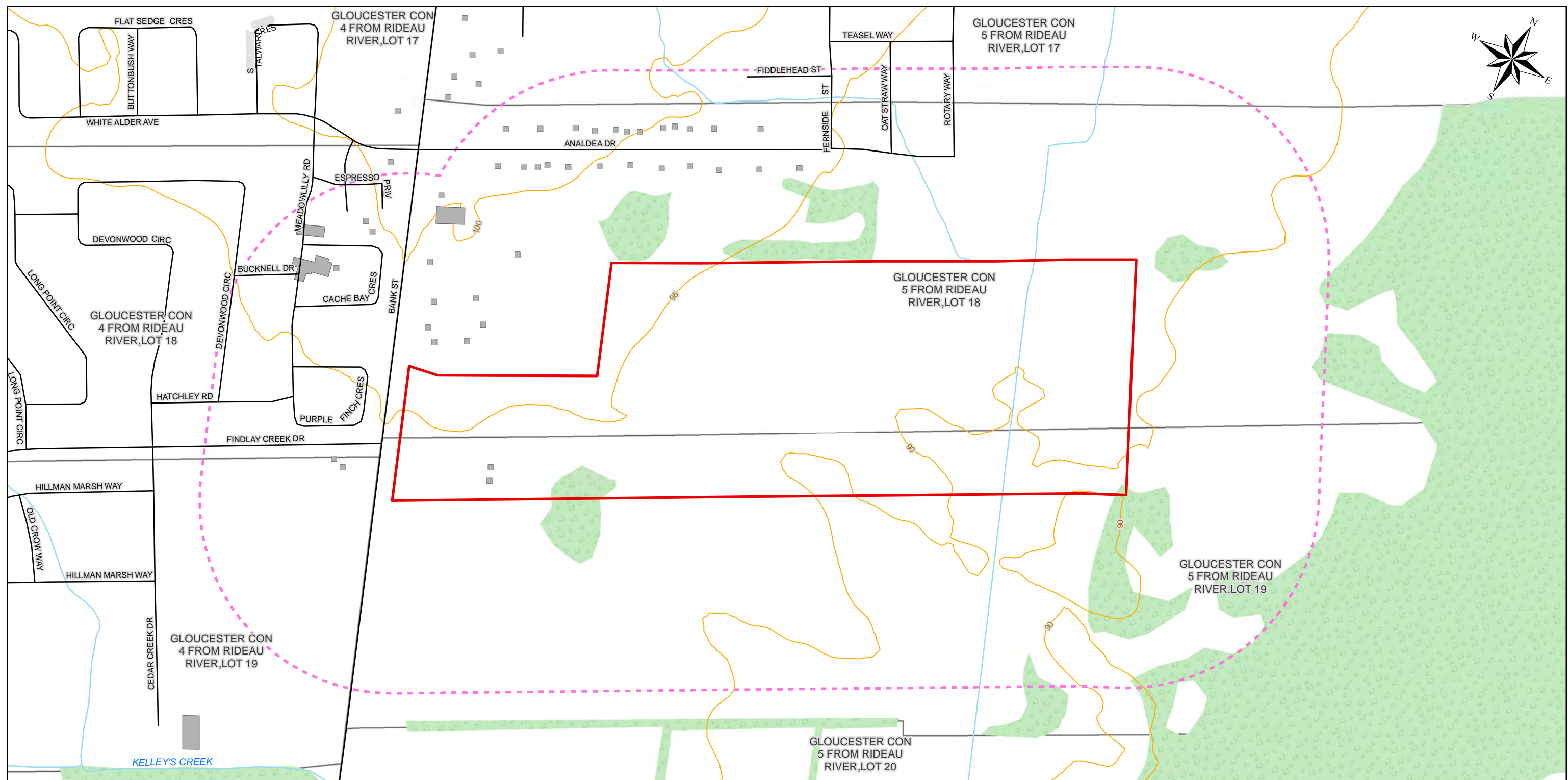
REFERENCE
 LAND INFORMATION ONTARIO (LIO) DATA PRODUCED BY GOLDER ASSOCIATES LTD. UNDER LICENCE FROM ONTARIO MINISTRY OF NATURAL RESOURCES, © QUEENS PRINTER 2011.
 PROJECTION: TRANSVERSE MERCATOR DATUM: NAD 83 COORDINATE SYSTEM: MTM ZONE 9

PROJECT PHASE 1 ESA
 PROPOSED RESIDENTIAL SUBDIVISION - EAST OF BANK STREET - SOUTH OF ANALDEA DRIVE - OTTAWA, ONTARIO

TITLE
TOPOGRAPHIC MAP

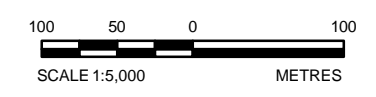
 Golder Associates Ottawa, Ontario	PROJECT No. 13-1121-0186	SCALE AS SHOWN	REV. 0.0
	DESIGN BM 2013-11-11	FIGURE 3	
	GIS BR 2013-12-10		
	CHECK BM 2013-12-10		
REVIEW DHP 2013-12-10			

N:\Active\2013\1121 - Geotechnical\13-1121-0186 Clairidge Kellam Lands Bank St\Spatial (MGIS\MXD\Reporting)\13-11210186-2000-04.mxd



LEGEND

	BUILDING POINT		PHASE ONE ESA PROPERTY BOUNDARY
	ROAD		PHASE ONE ESA STUDY AREA
	TOPOGRAPHIC CONTOUR (m)		
	WATERCOURSE		
	BUILDING FOOTPRINT		
	WOODED AREA		
	TOWNSHIP/CONCESSION/LOT		

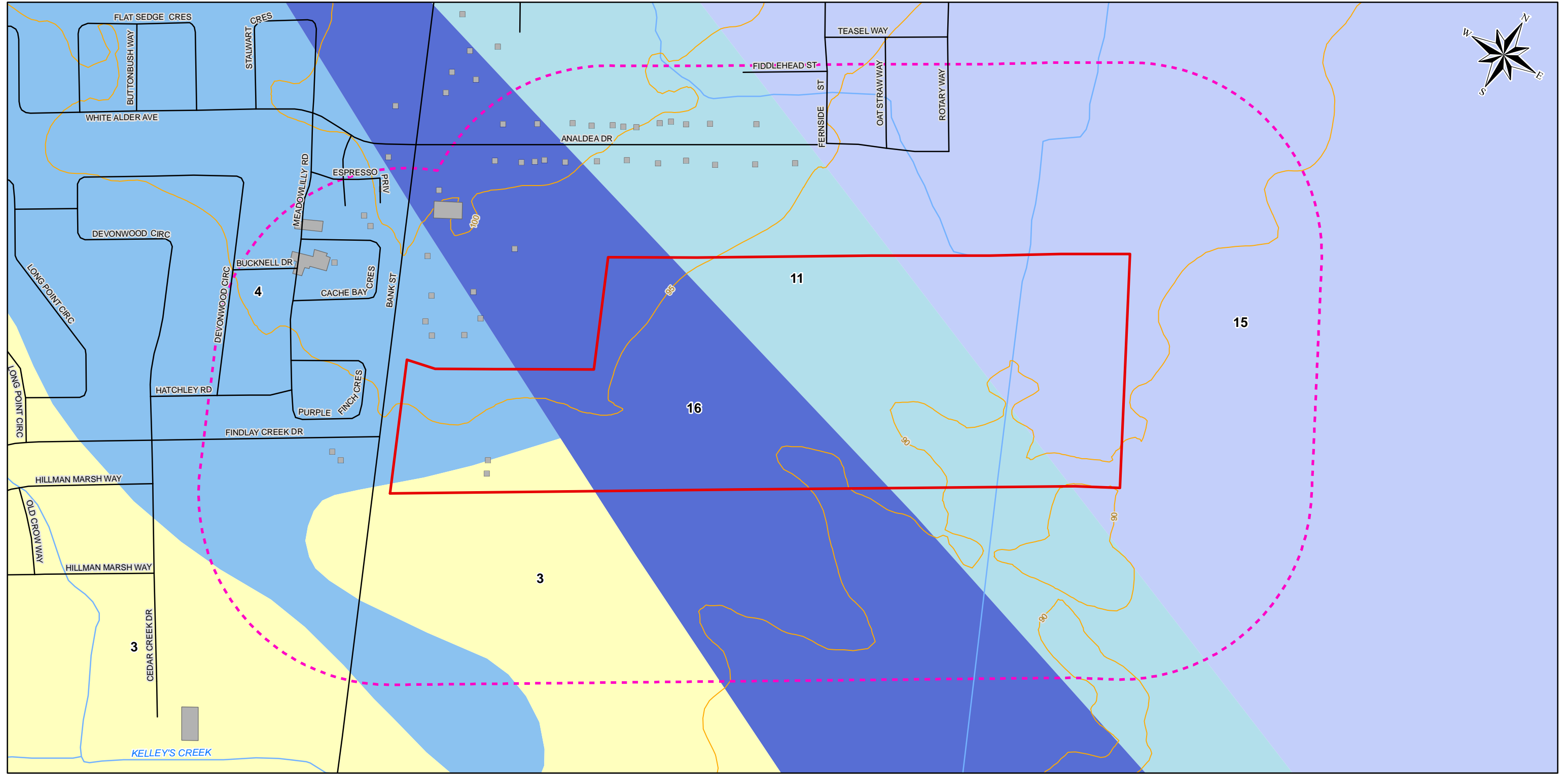


NOTE
 THIS FIGURE IS TO BE READ IN CONJUNCTION WITH THE ACCOMPANYING GOLDER ASSOCIATES LTD. REPORT NO. 13-1121-0186/2000.

REFERENCE
 LAND INFORMATION ONTARIO (LIO) DATA PRODUCED BY GOLDER ASSOCIATES LTD. UNDER LICENCE FROM ONTARIO MINISTRY OF NATURAL RESOURCES, © QUEENS PRINTER 2011.
 PROJECTION: TRANSVERSE MERCATOR DATUM: NAD 83 COORDINATE SYSTEM: MTM ZONE 9

PROJECT	PHASE 1 ESA			SCALE AS SHOWN	REV. 0.0
	PROPOSED RESIDENTIAL SUBDIVISION - EAST OF BANK STREET - SOUTH OF ANALDEA DRIVE - OTTAWA, ONTARIO				
TITLE	AREA OF NATURAL AND SCIENTIFIC INTEREST (ANSI)				
	PROJECT No.	13-1121-0186			
	DESIGN	BM	2013-11-11		
	GIS	BR	2013-12-10		
	CHECK	BM	2013-12-10		
	REVIEW	DHP	2013-12-10		
FIGURE 4					

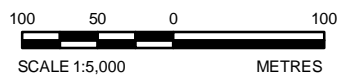
N:\Active\2013\1121 - Geotechnical\13-1121-0186 Clairidge Kellam_Lands Bank_Su\Spatial (M\GIS\MXD\Reporting)\1311210186-2000-05.mxd



LEGEND

- BUILDING POINT
- ROAD
- TOPOGRAPHIC CONTOUR (m)
- WATERCOURSE
- BUILDING FOOTPRINT
- ▭ PHASE ONE ESA PROPERTY BOUNDARY
- - - PHASE ONE ESA STUDY AREA

- BEDROCK GEOLOGY**
- 16: QUEENSTON FORMATION - SHALE, SILTSTONE, MINOR LIMESTONE AND SANDSTONE
 - 15: CARLSBAD FORMATION - SHALE AND LIMESTONE
 - 11: LINDSAY FORMATION - LIMESTONE; NODULAR TO BLACK LAMINATED
 - 4: MARCH FORMATION - SANDSTONE, DOLOMITIC SANDSTONE, DOLOSTONE
 - 3: NEPEAN FORMATION - SANDSTONE, MINOR CONGLOMERATE



NOTE

THIS FIGURE IS TO BE READ IN CONJUNCTION WITH THE ACCOMPANYING GOLDER ASSOCIATES LTD. REPORT NO. 13-1121-0186/2000.

REFERENCE

ARMSTRONG, D.K. AND DODGE, J.E.P. PALEOZOIC GEOLOGY MAP OF SOUTHERN ONTARIO; ONTARIO GEOLOGICAL SURVEY, MISCELLANEOUS RELEASE-DATA 219.
 LAND INFORMATION ONTARIO (LIO) DATA PRODUCED BY GOLDER ASSOCIATES LTD. UNDER LICENCE FROM ONTARIO MINISTRY OF NATURAL RESOURCES, © QUEENS PRINTER 2011.
 PROJECTION: TRANSVERSE MERCATOR DATUM: NAD 83 COORDINATE SYSTEM: MTM ZONE 9

PROJECT PHASE 1 ESA
 PROPOSED RESIDENTIAL SUBDIVISION - EAST OF BANK STREET - SOUTH OF ANALDEA DRIVE - OTTAWA, ONTARIO

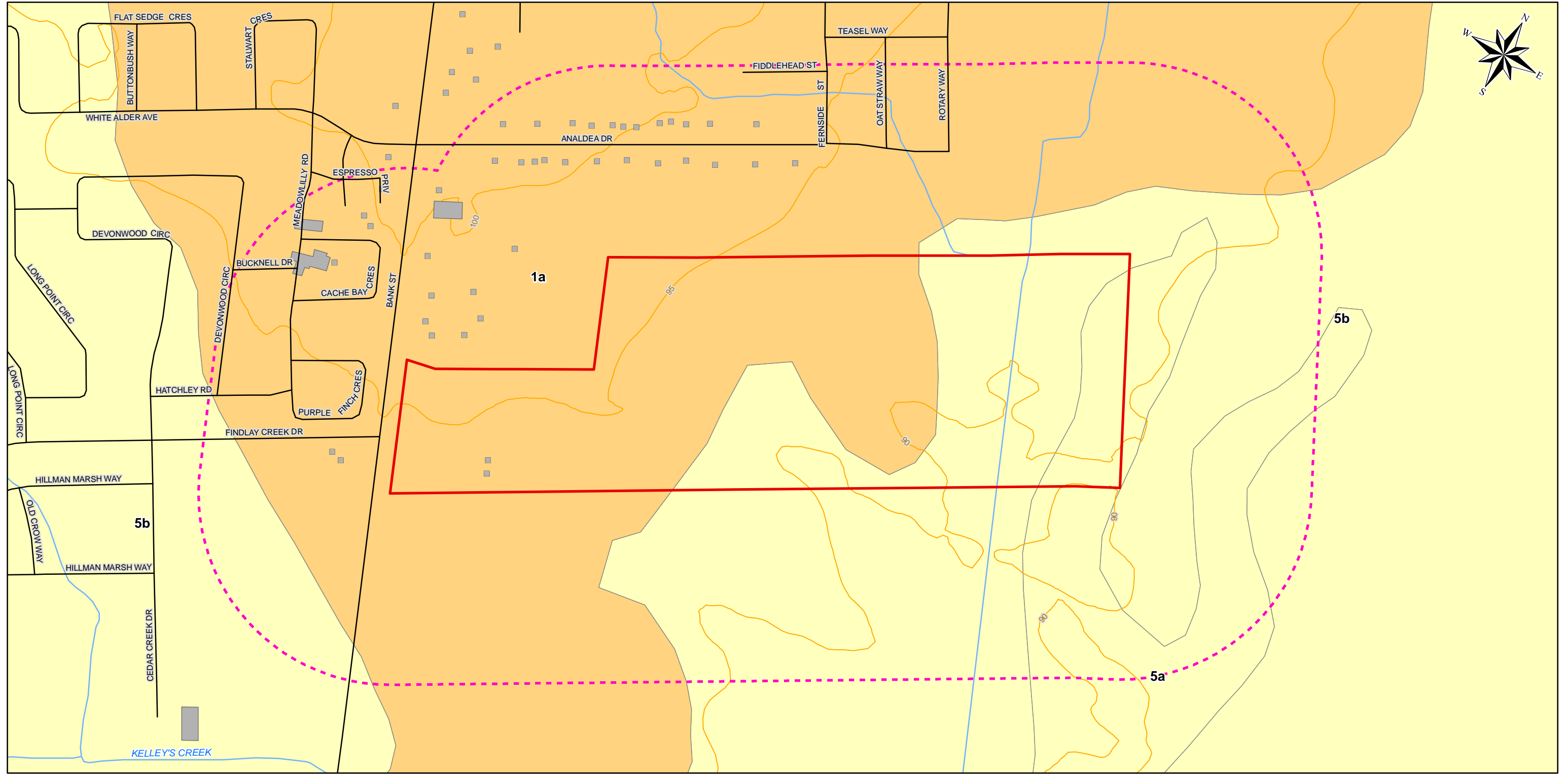
TITLE
BEDROCK GEOLOGY



PROJECT No. 13-1121-0186		SCALE AS SHOWN	REV. 0.0
DESIGN	BM	2013-11-11	
GIS	BR	2013-12-10	
CHECK	BM	2013-12-10	
REVIEW	DHP	2013-12-10	

FIGURE 5

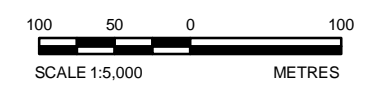
N:\Active\2013\1121 - Geotechnical\13-1121-0186 Clairidge Kellam Lands Bank S\Spatial (MGI\GIS\MXD\Reporting)\1311210186-2000-06.mxd



LEGEND

- BUILDING POINT
- ROAD
- TOPOGRAPHIC CONTOUR (m)
- WATERCOURSE
- BUILDING FOOTPRINT
- ▭ PHASE ONE ESA PROPERTY BOUNDARY
- ▭ PHASE ONE ESA STUDY AREA

- SURFICIAL GEOLOGY**
- 5a NEARSHORE SEDIMENTS: GRAVEL, SAND & BOULDERS
 - 5b NEARSHORE SEDIMENTS: FINE TO MEDIUM GRAINED SAND
 - 1a TILL, PLAIN WITH LOCAL RELIEF <5M



NOTE

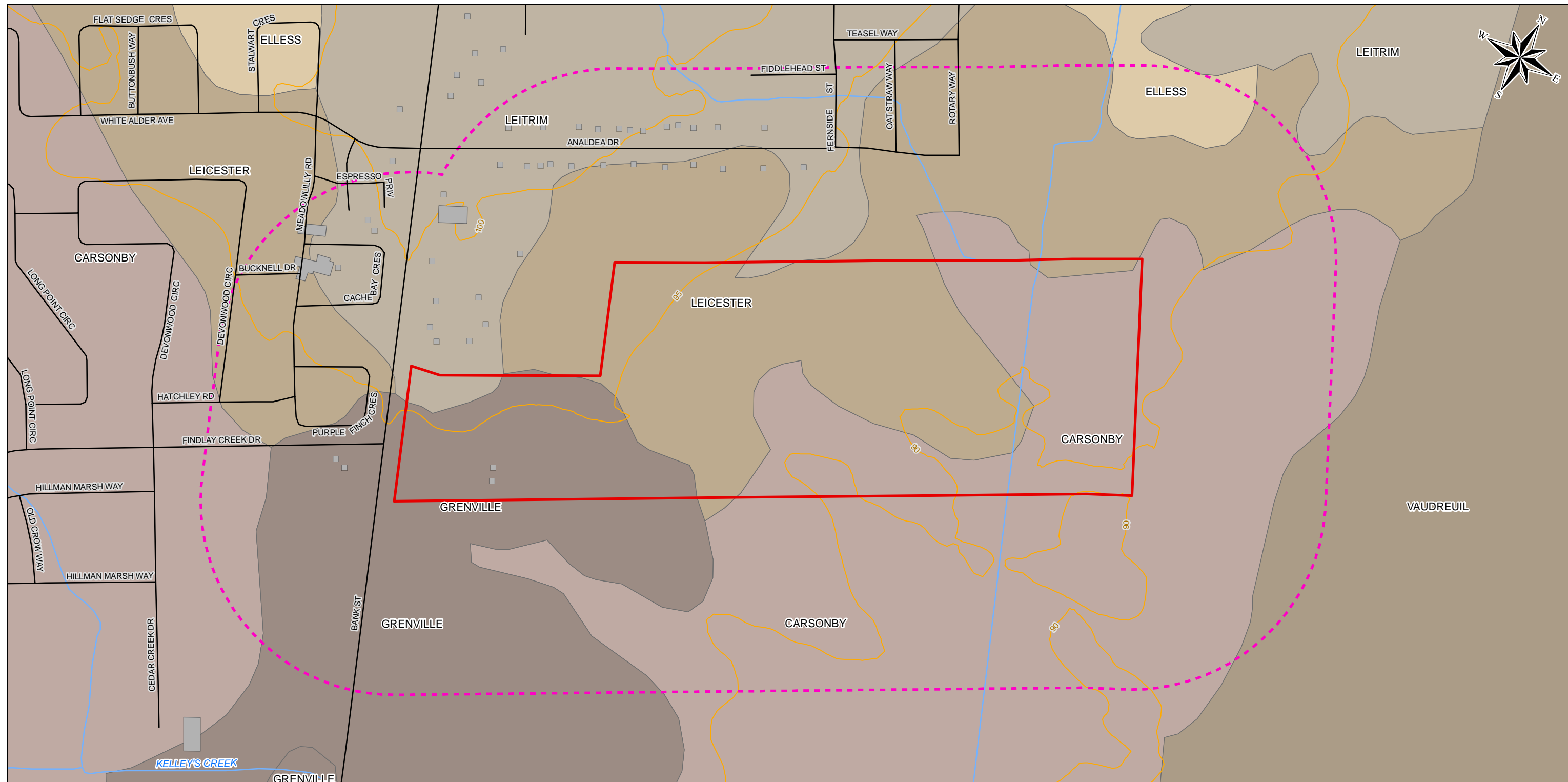
THIS FIGURE IS TO BE READ IN CONJUNCTION WITH THE ACCOMPANYING GOLDER ASSOCIATES LTD. REPORT NO. 13-1121-0186/2000.

REFERENCE

BÉLANGER, J. R. 2008 URBAN GEOLOGY OF THE NATIONAL CAPITAL AREA, GEOLOGICAL SURVEY OF CANADA, OPEN FILE 5311, 1 DVD.
 LAND INFORMATION ONTARIO (LIO) DATA PRODUCED BY GOLDER ASSOCIATES LTD. UNDER LICENCE FROM ONTARIO MINISTRY OF NATURAL RESOURCES, © QUEENS PRINTER 2011.
 PROJECTION: TRANSVERSE MERCATOR DATUM: NAD 83 COORDINATE SYSTEM: MTM ZONE 9

PROJECT		PHASE 1 ESA	
PROPOSED RESIDENTIAL SUBDIVISION - EAST OF BANK STREET - SOUTH OF ANALDEA DRIVE - OTTAWA, ONTARIO		TITLE	
SURFICIAL GEOLOGY		PROJECT No. 13-1121-0186	SCALE AS SHOWN
 Golder Associates Ottawa, Ontario	DESIGN	BM	2013-11-11
	GIS	BR	2013-12-10
	CHECK	BM	2013-12-10
	REVIEW	DHP	2013-12-10
FIGURE 6			REV. 0.0

N:\Active\2013\1121 - Geotechnical\13-1121-0186 - Clairidge Kellam Lands Bank St\Spatial (MGI\Spatial\Reporting\1311210186-2000-07.mxd



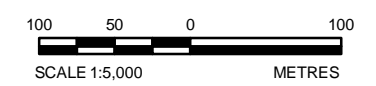
LEGEND

- BUILDING POINT
- ROAD
- TOPOGRAPHIC CONTOUR (m)
- WATERCOURSE
- BUILDING FOOTPRINT

PHASE ONE ESA PROPERTY BOUNDARY
 PHASE ONE ESA STUDY AREA

SOIL NAME

- CARSONBY
- ELLESS
- GRENVILLE
- LEICESTER
- LEITRIM
- VAUDREUIL



NOTE
 THIS FIGURE IS TO BE READ IN CONJUNCTION WITH THE ACCOMPANYING GOLDR ASSOCIATES LTD. REPORT NO. 13-1121-0186/2000.

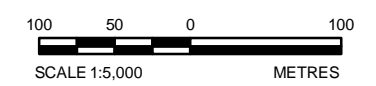
REFERENCE
 ONTARIO SOIL INFORMATION DATABASE (ONSID) - DETAILED SOIL SURVEY. CREATED BY THE ONTARIO LAND RESOURCE UNIT, OTTAWA, ONTARIO AND THE RESOURCE INFORMATION & BUSINESS SERVICES ENVIRONMENTAL MANAGEMENT BRANCH, ONTARIO MINISTRY OF AGRICULTURE FOOD AND RURAL AFFAIRS, GUELPH, ONTARIO. © HER MAJESTY THE QUEEN IN RIGHT OF CANADA (2013). ALL RIGHTS RESERVED.
 LAND INFORMATION ONTARIO (LIO) DATA PRODUCED BY GOLDR ASSOCIATES LTD. UNDER LICENCE FROM ONTARIO MINISTRY OF NATURAL RESOURCES, © QUEENS PRINTER 2011.
 PROJECTION: TRANSVERSE MERCATOR DATUM: NAD 83 COORDINATE SYSTEM: MTM ZONE 9

PROJECT	PHASE 1 ESA		
	PROPOSED RESIDENTIAL SUBDIVISION - EAST OF BANK STREET - SOUTH OF ANALDEA DRIVE - OTTAWA, ONTARIO		
TITLE	SOILS		
	PROJECT No.	13-1121-0186	SCALE AS SHOWN
	DESIGN	BM 2013-11-11	REV. 0.0
	GIS	BR 2013-12-10	<h2 style="margin: 0;">FIGURE 7</h2>
	CHECK	BM 2013-12-10	
REVIEW	DHP 2013-12-10		

N:\Active\2013\1121 - Geotechnical\13-1121-0186 Clairidge Kellam Lands Bank St\Spatial (MGI\GIS\MXD\Reporting)\1311210186-2000-08.mxd



LEGEND		
■ BUILDING POINT	▭ PHASE ONE ESA PROPERTY BOUNDARY	PHYSIOGRAPHY
— ROAD	- - - PHASE ONE ESA STUDY AREA	■ 17: PEAT AND MUCK
— TOPOGRAPHIC CONTOUR (m)		■ 11: SAND PLAINS
— WATERCOURSE		
■ BUILDING FOOTPRINT		



NOTE
 THIS FIGURE IS TO BE READ IN CONJUNCTION WITH THE ACCOMPANYING GOLDER ASSOCIATES LTD. REPORT NO. 13-1121-0186/2000.

REFERENCE
 CHAPMAN, L.J. AND PUTNAM, D.F. 2007. PHYSIOGRAPHY OF SOUTHERN ONTARIO; ONTARIO GEOLOGICAL SURVEY, MISCELLANEOUS RELEASE--DATA 228 ISBN 978-1-4249-5158-1
 LAND INFORMATION ONTARIO (LIO) DATA PRODUCED BY GOLDER ASSOCIATES LTD. UNDER LICENCE FROM ONTARIO MINISTRY OF NATURAL RESOURCES, © QUEENS PRINTER 2011.
 PROJECTION: TRANSVERSE MERCATOR DATUM: NAD 83 COORDINATE SYSTEM: MTM ZONE 9

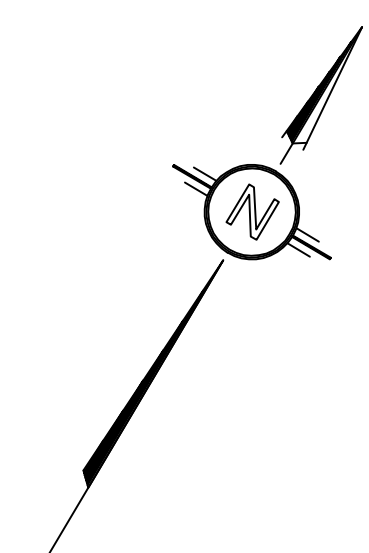
PROJECT		PHASE 1 ESA	
PROPOSED RESIDENTIAL SUBDIVISION - EAST OF BANK STREET - SOUTH OF ANALDEA DRIVE - OTTAWA, ONTARIO			
TITLE		PHYSIOGRAPHY MAP	
PROJECT No. 13-1121-0186		SCALE AS SHOWN	REV. 0.0
DESIGN	BM 2013-11-11	FIGURE 8	
GIS	BR 2013-12-10		
CHECK	BM 2013-12-10		
REVIEW	DHP 2013-12-10		





APPENDIX A

Site Plan



REVISION SCHEDULE		
DATE	REVISION	NO.
NOVEMBER 13, 2013	REVISED	4
NOVEMBER 12, 2013	REVISED	3
NOVEMBER 8, 2013	REVISED	2
OCTOBER 31, 2013	PLAN PREPARED	1

SUBJECT TO THE CONDITIONS, IF ANY, SET FORTH IN OUR LETTER DATED _____

THIS DRAFT PLAN IS APPROVED BY THE CITY OF OTTAWA UNDER SECTION 51 OF THE PLANNING ACT. THIS _____ DAY OF _____

FELICE PETTI, P. ENG., MANAGER
DEVELOPMENT REVIEW, SUBURBAN SERVICES
PLANNING AND GROWTH MANAGEMENT DEPARTMENT
PLANNING AND INFRASTRUCTURE PORTFOLIO
CITY OF OTTAWA

KEY MAP
NOT TO SCALE

DRAFT PLAN OF SUBDIVISION OF PART OF LOTS 18 And 19 CONCESSION 5 (RIDEAU FRONT)
Geographic Township of Gloucester
CITY OF OTTAWA
Prepared by Annis, O'Sullivan, Vollebakk Ltd.

Scale 1 : 1250
50 37.5 25 12.5 0 25 50 Metres

Metric
DISTANCES SHOWN ON THIS PLAN ARE IN METRES AND CAN BE CONVERTED TO FEET BY DIVIDING BY 0.3048

SURVEYOR'S CERTIFICATE
I CERTIFY THAT:
The boundaries of the lands to be subdivided and their relationship to adjoining lands have been accurately and correctly shown.

Date _____
Edward M. Lancaster
ONTARIO LAND SURVEYOR

NOTES:
Minimum
- Exterior side yards 3.0
- Front yard to garage 5.2
- Rear yard 6.0
- Building separation 3.0

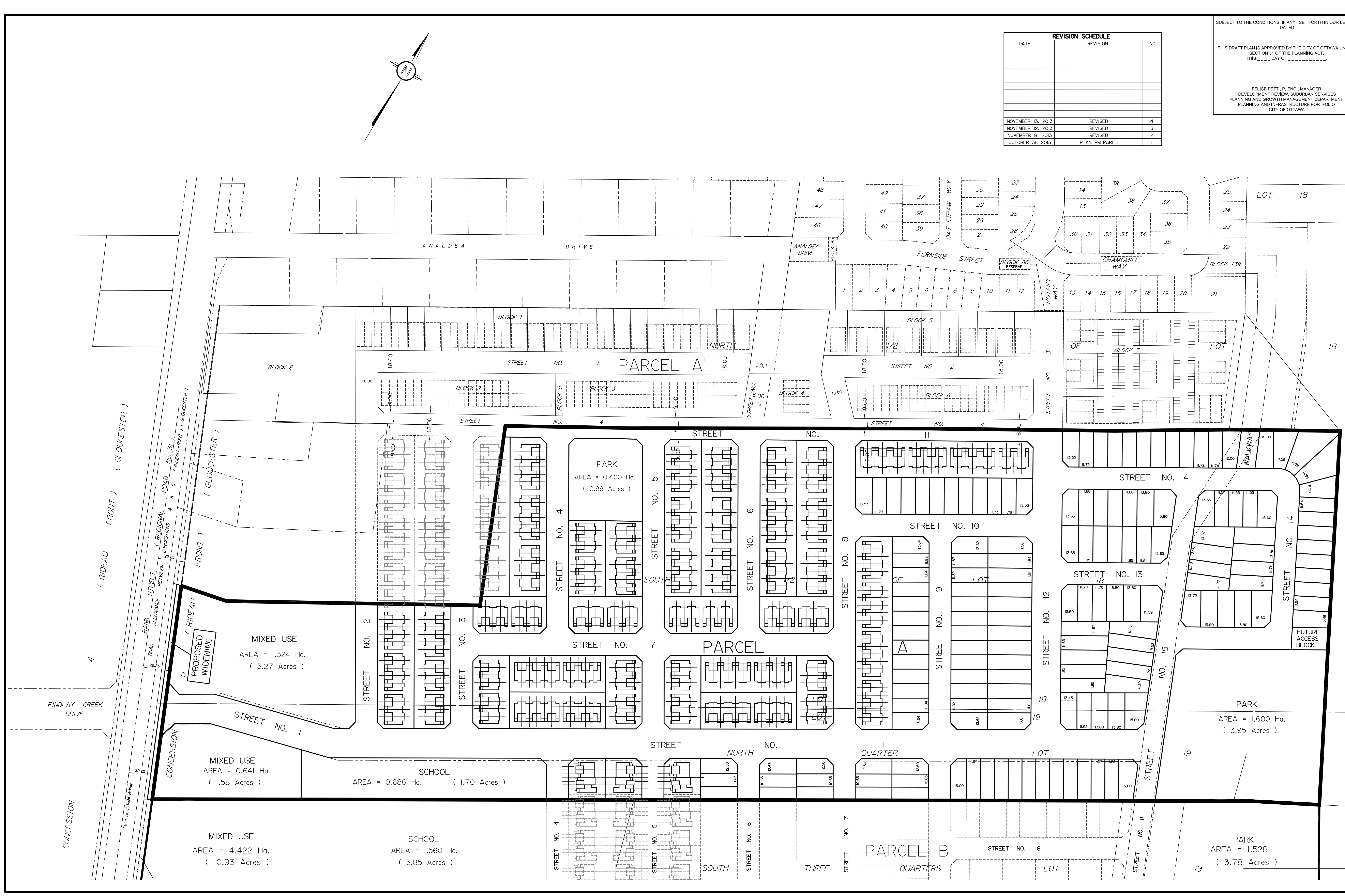
TABLE TO ILLUSTRATE PARCEL A UNIT COUNTS	
TOTAL NUMBER OF SINGLES	= 158
TOTAL NUMBER OF TOWNHOUSE UNITS	= 300
<small>(Partial units on adjacent development by others, not included.)</small>	
MIXED USE BLOCK	= UNITS

TABLE TO ILLUSTRATE PARCEL A AREAS	
NET RESIDENTIAL AREA (SINGLES)	6.171 Ha
NET RESIDENTIAL AREA (TOWNHOMES)	6.637 Ha
MIXED USE AREA	1.965 Ha
PARK AREA	2.000 Ha
SCHOOL AREA	0.686 Ha
WALKWAY	0.047 Ha
STREETS	7.459 Ha
FUTURE ACCESS BLOCK	0.054 Ha
PARCEL A: TOTAL AREA	= 25.02 Ha

ADDITIONAL INFORMATION REQUIRED UNDER SECTION 51-17 OF THE PLANNING ACT
(a) see plan
(b) see plan
(c) see plan
(d) (purpose for which lots are to be used)
(e) see plan
(f) see plan
(g) see plan
(h) City of Ottawa
(i) see soils report
(j) see plan
(k) (municipal services available or to be available)
(l) see plan

ANNIS, O'SULLIVAN, VOLLEBEKK LTD.
14 Concourse Gate, Suite 500
Nepean, Ont. K2E 7S6
Phone: (613) 727-0850 / Fax: (613) 727-1079
Email: annis@annis.com

Ontario Land Surveyors
Lic. No. 14529-15, 14529-16, 14529-17, 14529-18, 14529-19, 14529-20, 14529-21, 14529-22, 14529-23, 14529-24, 14529-25, 14529-26, 14529-27, 14529-28, 14529-29, 14529-30, 14529-31, 14529-32, 14529-33, 14529-34, 14529-35, 14529-36, 14529-37, 14529-38, 14529-39, 14529-40, 14529-41, 14529-42, 14529-43, 14529-44, 14529-45, 14529-46, 14529-47, 14529-48, 14529-49, 14529-50, 14529-51, 14529-52, 14529-53, 14529-54, 14529-55, 14529-56, 14529-57, 14529-58, 14529-59, 14529-60, 14529-61, 14529-62, 14529-63, 14529-64, 14529-65, 14529-66, 14529-67, 14529-68, 14529-69, 14529-70, 14529-71, 14529-72, 14529-73, 14529-74, 14529-75, 14529-76, 14529-77, 14529-78, 14529-79, 14529-80, 14529-81, 14529-82, 14529-83, 14529-84, 14529-85, 14529-86, 14529-87, 14529-88, 14529-89, 14529-90, 14529-91, 14529-92, 14529-93, 14529-94, 14529-95, 14529-96, 14529-97, 14529-98, 14529-99, 14529-100





APPENDIX B

Regulatory Requests and Responses

Weeks, Heather

From: Sullivan, Basil
Sent: 12 November 2013 08:51
To: McParlan, Brandon
Subject: FW: Bank Street Addresses in Ottawa

TSSA response for the Urbandale and Claridge Kellam Lands.

From: plal@tssa.org [<mailto:plal@tssa.org>] **On Behalf Of** Public Information Services
Sent: Tuesday, November 12, 2013 8:49 AM
To: Sullivan, Basil
Subject: Re: Bank Street Addresses in Ottawa

Hi Sully:

Thank you for your inquiry.

I have searched the below noted address (addresses) and I have located the following record.

4726 Bank Street, Ottawa has record of 5 active underground tanks; and

4727 Bank Street, Ottawa has record of 4 active underground tanks;

For a more detailed report including underground fuel storage tank details and copies of all inspection reports, please submit your request in writing to Public Information Services via e-mail (publicinformationservices@tssa.org) or through mail along with a fee of \$56.50 (including HST) per location. The fee is payable with credit card (Visa or MasterCard) or with a cheque made payable to TSSA.

Thank you and have a great day!

Prem
Public Information Services

"Putting Public Safety First"

Technical Standards and Safety Authority
14th Floor, Centre Tower
3300 Bloor Street West
Toronto, ON M8X 2X4

Toll-Free: 1-877-682-8772
Email: publicinformationservices@tssa.org
Web Site: www.tssa.org

On Mon, Nov 11, 2013 at 11:24 AM, Sullivan, Basil <Basil_Sullivan@golder.com> wrote:

To whom it may concern;

Could you please check for registered underground storage tanks (USTs) and spills for the following addresses in Ottawa, Ontario:

Bank Street: 4726, 4727, 4743, 4747, 4755, 4771, 4775, 4789 and land south (no municipal address) of 4789 Bank Street.

Also 3130 Analdea Drive.

Please see the attached figure showing the extent of the two Sites that we will be conducting our Phase I ESAs on.

Regards, Sully

B. G. (Sully) Sullivan (CET) | Environmental Specialist | **Golder Associates Ltd.**

32 Steacie Drive, Kanata, Ontario, Canada K2K 2A9

T: [+1 \(613\) 592 9600](tel:+16135929600) | **D:** [+1 613 592 9600](tel:+16135929600) | **F:** [+1 \(613\) 592 9601](tel:+16135929601) | **C:** [+1 613 880-4595](tel:+16138804595) | **E:** bsullivan@golder.com | www.golder.com

Work Safe, Home Safe

This email transmission is confidential and may contain proprietary information for the exclusive use of the intended recipient. Any use, distribution or copying of this transmission, other than by the intended recipient, is strictly prohibited. If you are not the intended recipient, please notify the sender and delete all copies. Electronic media is susceptible to unauthorized modification, deterioration, and incompatibility. Accordingly, the electronic media version of any work product may not be relied upon.

Golder, Golder Associates and the GA globe design are trademarks of Golder Associates Corporation.

Please consider the environment before printing this email.


This electronic message and any attached documents are intended only for the named recipients. This communication from the Technical Standards and Safety Authority may contain information that is privileged, confidential or otherwise protected from disclosure and it must not be disclosed, copied, forwarded or distributed without authorization. If you have received this message in error, please notify the sender immediately and delete the original message.

DISCLAIMER
For use with HLUI Database

CITY OF OTTAWA ("the City") is the owner of the HISTORICAL LAND USE INVENTORY ("HLUI"), a database of information on the type and location of land uses within the geographic area of Ottawa, which had or have the potential to cause contamination in soil, groundwater or surface water.

The City, in providing information from the HLUI, to Golder Associates Ltd. ("the Requester") does so only under the following conditions and understanding:

1. This is a free service offered by the City.
2. The information which is contained in the HLUI has been compiled from publicly available records and other sources of information. The HLUI may contain erroneous information given that such records and sources of information may be flawed. Changes in municipal addresses over time may have introduced error in such records and sources of information. The City is not responsible for any errors or omissions in the HLUI and reserves the right to change and update the HLUI without further notice. The City does not, however, make any commitment to update the HLUI. Accordingly, all information from the HLUI is provided "as is".
3. City staff will perform a search of the HLUI based on the information given by the Requester. City staff will make every effort to be accurate, however, the City does not provide an assurance, guarantee, warranty, representation (express or implied), as to the availability, accuracy, completeness or currency of information which will be provided to the Requester. The HLUI in no way confirms the presence or absence of contamination or pollution of any kind. The information to be provided by the City to the Requester is provided on the assumption that no person shall rely on it without undertaking independent verification of it for any purpose whatsoever and all liability to any such person is denied.
4. The City, its employees, servants, agents, boards, officials or contractors take no responsibility for any actions, claims, losses, liability, judgments, demands, expenses, costs, damages or harm suffered by any person whatsoever including negligence in compiling or disseminating information in the HLUI.
5. Copyright is reserved to the City.
6. Any use of the information provided from the HLUI which a third party makes, or any reliance on or decisions to be based on it, are the responsibilities of such third parties. The City, its employees, servants, agents, boards, officials or contractors accept no responsibility for any damages, if any, suffered by a third party as a result of decisions made as a result of an information search of the HLUI.
7. Any use of this service by the Requestor indicates an acknowledgement, acceptance and limits of this disclaimer.
8. All information collected under this request and all records provided in response to this request are subject to the provisions of the *Municipal Freedom of Information and Protection of Privacy Act*, R.S.O. 1990,c. M56, as amended.

Signed: 
Per: Brandon McParlan
(Please print name)
Title: Environmental Consultant
Company: Golder Associates Ltd.

Dated: Nov. 18/2013

CONFIDENTIAL

File No.: B-1121-0186
Deadline for Response: Nov 30/13

Phase 1 – Environmental Site Assessment

Request for Information

(Informal Request)*

1. REQUESTER INFORMATION

- a) Name of Requester: Brandon McParlan
- b) Address of Requester: 32 Steacie Drive, Kanata, ON, K2K 2A9
- c) Telephone Number: 613-592-9600
- d) Site Address: Lot- 4 Lots 18 and 19 Concession: Con. 5 (Rideau Front)
Street: 4789 Bank Street City/Town: Ottawa
Postal Code: ~~A4~~ K1T 3W7
- e) Legal Plan Attached: Yes () No () (Attached Figure: Site 1)
- f) Site Owner: Claridge Homes (Bank Street) Inc.
- g) Adjacent Property Owners: Urbantale Corp. (South)
- h) Date of Ownership: ~ 2006
Previous Owner(s): Unknown
- i) Type of Site: () vacant, () residential, () commercial,
() other (specify) _____
- j) Requestors relationship to Site: Consultant
- k) Date of Previous Request: N/A
- l) Date of Previous ESA: N/A
- m) Information Requested: HLUI

2. CONFIDENTIALITY

- a) Consent Required: () Owner () Tenant () Purchaser () Legal**
- b) Consent Obtained: () Owner () Tenant () Purchaser () Legal**

*(If formal MFIPPA request, please forward to Corporate Access and Privacy Coordinator, Clerk's Department)
 **(Consent letters must contain the information required, give authorization to requestor, and be dated and signed)

This form has been prepared by Golder Associates, for client use, with regard to submissions to the City of Ottawa ("City") for environmental related information on the property noted below. It will be used by Golder Associates, who have been retained to carry out a Phase I Environmental Site Assessment.

This form is to be completed by the property owner/agent and forwarded to Golder Associates Ltd. who will then append it with a request for information to the City. The intent of the form is to notify the City that Golder Associates Ltd. is authorised to access the requested environmental information.

.....

Property Location Information:

Civic Address 4789 Bank Street
Ottawa, Ontario

Legal Description Part of lots 18 and 19
Concession 5 (Rideau Front)
Geographic Twp. of Gloucester, City of Ottawa

Property Contact Information:

Owner Claridge Homes (Bank St.) Inc.

Phone Number 613-233-6030

Fax Number 613-233-8290

Owner Representative Jim Burghout

Owner Representative Signature Burghout

Date November 15, 2013

Weeks, Heather

From: Sullivan, Basil
Sent: 11 November 2013 11:36
To: johanne.veilleux@ontario.ca
Cc: McParlan, Brandon
Subject: Two Sites with multiple addresses on Bank Street in Ottawa
Attachments: P3-1121-0186 Site Location.pdf

Hi Johanne;

Could you please check for approvals and orders for the addresses shown below:

Bank Street: 4726, 4727, 4743, 4747, 4755, 4771, 4775, 4789 and land south (no municipal address) of 4789 Bank Street.

Also 3130 Analdea Drive.

Please see the attached figure showing the extent of the two Sites that we will be conducting our Phase I ESAs on.

Regards, Sully

B. G. (Sully) Sullivan (CET) | Environmental Specialist | **Golder Associates Ltd.**

32 Steacie Drive, Kanata, Ontario, Canada K2K 2A9

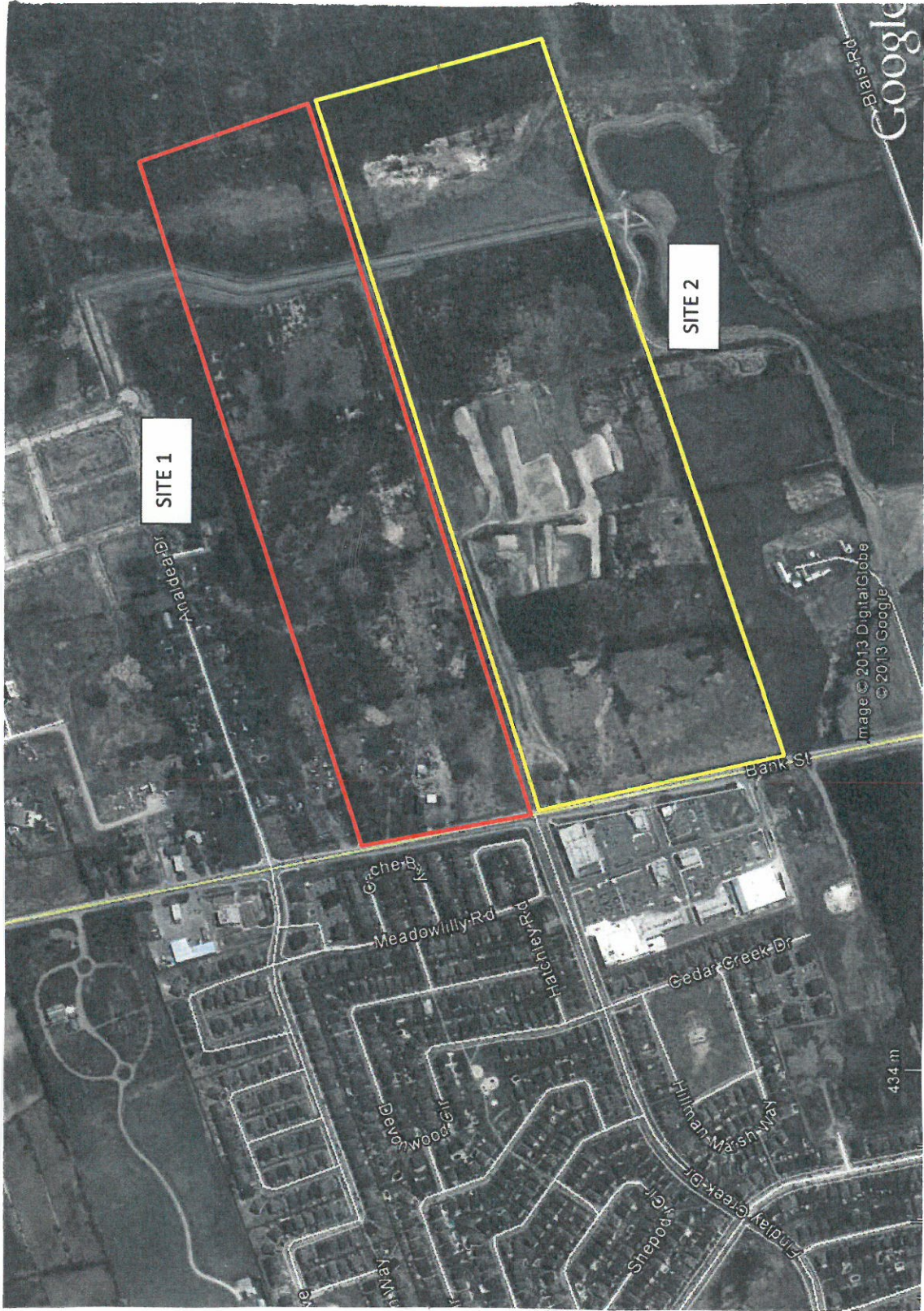
T: +1 (613) 592 9600 | **D:** +1 613 592 9600 | **F:** +1 (613) 592 9601 | **C:** +1 613 880-4595 | **E:** bsullivan@golder.com | www.golder.com

Work Safe, Home Safe

This email transmission is confidential and may contain proprietary information for the exclusive use of the intended recipient. Any use, distribution or copying of this transmission, other than by the intended recipient, is strictly prohibited. If you are not the intended recipient, please notify the sender and delete all copies. Electronic media is susceptible to unauthorized modification, deterioration, and incompatibility. Accordingly, the electronic media version of any work product may not be relied upon.

Golder, Golder Associates and the GA globe design are trademarks of Golder Associates Corporation.

Please consider the environment before printing this email.



Weeks, Heather

From: Weeks, Gwendolyn
Sent: 13 November 2013 13:59
To: Inforequest, Kemptville (MNR) (Kemptville.Inforequest@ontario.ca)
Subject: Information Request - Claridge/Urbandale Bank St.
Attachments: P3-1121-0186 Site Location.pdf; KV_InfoRequest_EN.pdf

Hello,
Please find attached our completed information request form for two properties (located beside each other) on Bank Street. We assume, given their proximity, that the species and natural features lists for both will be the same. If this is not the case, please advise me by email. Attached is a figure showing their locations. If you have any questions, please let me know.
Many thanks,
-Gwendolyn

Gwendolyn Weeks (H.B.Sc.(Env)) | Terrestrial Ecologist | **Golder Associates Ltd.**

32 Steacie Drive, Kanata, Ontario, Canada K2K 2A9

T: +1 (613) 592 9600 | **D:** +1 (613) 592 9600 x4234 | **F:** +1 (613) 592 9601 | **C:** +1 (613) 913 1179 | **E:** Gwendolyn_Weeks@golder.com | www.golder.com

Work Safe, Home Safe

This email transmission is confidential and may contain proprietary information for the exclusive use of the intended recipient. Any use, distribution or copying of this transmission, other than by the intended recipient, is strictly prohibited. If you are not the intended recipient, please notify the sender and delete all copies. Electronic media is susceptible to unauthorized modification, deterioration, and incompatibility. Accordingly, the electronic media version of any work product may not be relied upon.

Golder, Golder Associates and the GA globe design are trademarks of Golder Associates Corporation.

Please consider the environment before printing this email.



Natural Areas and Features Information Request Form

Contact Information

Name: _____

Address: _____

Phone Number: _____ Owner _____ Consultant _____

E-mail Address: _____

***All red fields are mandatory**

This includes X & Y Coordinates.

Please see _____ for assistance.

Site Information

Project Name: _____

Township: _____ Lot: _____ Concession: _____

X: _____ Y: _____ Address: _____

***If more than 1 site, please provide all individual coordinates in an attached spreadsheet*

Type of Proposal

- Severance / Zoning Drains / Roads / Culverts
 Hydroline clearing Small Scale Projects (less than 5 hectares)
 RE Projects Large Scale Projects (5 hectares or greater)
 Aggregate Project Other: _____

Attachments *****Please attach a Site Map showing the area of interest**

- Picture Map(s) Engineered Drawings Other: _____

Request

I would like to request the following information for the property identified above:

To better respond to your request please briefly outline the purpose for which this information is required (e.g. proposed development, lot severance, etc. or attach details):

Date of works proposed: ____ / ____ / ____

Personal information contained in this form is collected in order to fulfill your request, respond to your inquiries and for other administration purposes. With regard to the personal information it collects, the ministry is bound by privacy protection rules under the Freedom of Information and Protection of Privacy Act and takes all necessary steps to safeguard personal information collected.

Please Note: This request MUST be made by the property owner or by someone acting on their behalf. Depending on the nature of the request, it may take 6-8 weeks to respond to your inquiry. If the request does not include the mandatory information, it may delay response time.

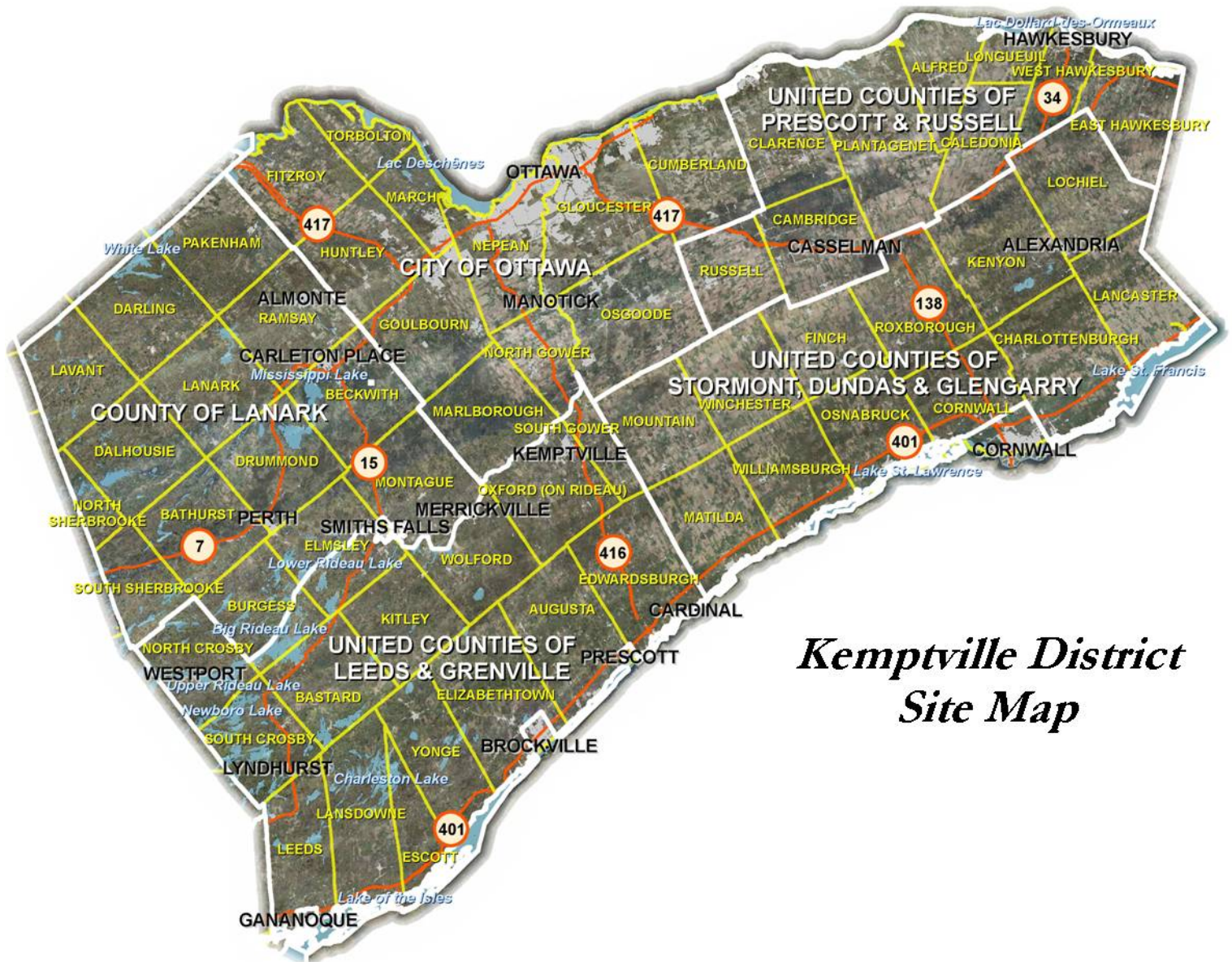
I have read the above and agree to all Terms and Conditions

Please forward the completed form to:

OR Fax: 613-258-3920

Attention: Information Requests
10 Campus Drive, Postal Bag 2002
Kempenville, ON K0G 1J0

MNR File Number: _____



Kemptville District Site Map

How to get X, Y coordinates from Google Maps (2 options):

- 1.) Right-click on the map, at the point of interest, and select 'What's here?'.
-The Latitude & Longitude of the mouse click, in decimal degrees, will automatically appear in the Search box.

OR

- 2.) Click on 'Maps Labs' in Google Maps.
-The following window will appear:

Google Maps - ©2012 Google - [Terms of Use](#)

LatLng Tooltip
 Enable
 Disable
 Displays a tooltip next to the mouse cursor showing the latlng directly underneath it. Press SHIFT to activate tooltip.

LatLng Marker
 Enable
 Disable
 Adds an option to the context menu that lets you drop a mini marker showing the latlng of the position that the cursor was pointing at when the context menu was evoked

[Save changes](#) [Cancel](#) **Important:** To save your enabled Labs for next time, you must [sign in](#) to your Google account.

- Enable the LatLng Tooltip and then Save Changes.
- Now every time the **SHIFT** button is pressed in Google Maps, a Tool tip will appear with the Latitude and Longitude of the mouse location in decimal degrees.



SITE 1

SITE 2

Image © 2013 DigitalGlobe
© 2013 Google

434 m

Blais Rd
Google



APPENDIX C

Ecolog ERIS Report

ERIS
ENVIRONMENTAL RISK INFORMATION SERVICE



DATABASE REPORT



Project Property: *Urbandale/Claridge
Bank St Findlay Creek Dr
Ottawa ON
Custom-Build Your Own Report*

Report Type: *Custom-Build Your Own Report*

Order #: *20131107037*

Requested by: *Golder Associates Ltd.*

Date: *November 15, 2013*

Ecolog ERIS Ltd.
Environmental Risk Information
Service Ltd. (ERIS)
A division of Glacier Media Inc.
P: 1.866.517.5204
E: info@erisinfo.com
www.erisinfo.com

Table of Contents

Table of Contents	1
Executive Summary	2
Executive Summary: Report Summary	3
Executive Summary: Site Report Summary – Project Property	5
Executive Summary: Site Report Summary – Surrounding Properties	6
Executive Summary: Summary By Database	9
Map	14
Aerial	15
Detail Report	16
Unplottable Summary	43
Unplottable Report	45
Appendix: Database Descriptions	53
Definitions	62

Notice: IMPORTANT LIMITATIONS and YOUR LIABILITY

Reliance on information in Report: This report DOES NOT replace a full Phase I Environmental Site Assessment but is solely intended to be used as a database review on environmental records.

License for use of information in Report: No page of this report can be used without this cover page, this notice and the project property identifier. The information in Report(s) may not be modified or re-sold.

Your Liability for misuse: Using this Service and/or its reports in a manner contrary to this Notice or your agreement will be in breach of copyright and contract and ERIS may obtain damages for such mis-use, including damages caused to third parties, and gives ERIS the right to terminate your account, rescind your license to any previous reports and to bar you from future use of the Service.

No warranty of Accuracy or Liability for ERIS: The information contained in this report has been produced by EcoLog Environmental Risk Information Services Ltd ("ERIS") using various sources of information, including information provided by Federal and Provincial government departments. The report applies only to the address and up to the date specified on the cover of this report, and any alterations or deviation from this description will require a new report. This report and the data contained herein does not purport to be and does not constitute a guarantee of the accuracy of the information contained herein and does not constitute a legal opinion nor medical advice. Although ERIS has endeavored to present you with information that is accurate, EcoLog ERIS disclaims, any and all liability for any errors, omissions, or inaccuracies in such information and data, whether attributable to inadvertence, negligence or otherwise, and for any consequences arising therefrom. Liability on the part of EcoLog ERIS is limited to the monetary value paid for this report.

Trademark and Copyright: You may not use the ERIS trademarks or attribute any work to ERIS other than as outlined above. This Service and Report(s) are protected by copyright owned by EcoLog ERIS Ltd. Copyright in data used in the Service or Report(s) (the "Data") is owned by EcoLog ERIS or its licensors. The Service, Report(s) and Data may not be copied or reproduced in whole or in any substantial part without prior written consent of EcoLog ERIS.

Executive Summary

Property Information:

Project Property: *Urbandale/Claridge
Bank St Findlay Creek Dr Ottawa ON*

Order Information:

Order No.: *20131107037*
Date Requested: *19/11/2013*
Requested by: *Golder Associates Ltd.*
Report Type: *Custom-Build Your Own Report*

Additional Products:

Executive Summary: Report Summary

Database	Name	Searched	Project Property	Boundary to 0.25km	Total
AAGR	Abandoned Aggregate Inventory	Y	0	0	0
AGR	Aggregate Inventory	Y	0	0	0
AMIS	Abandoned Mine Information System	Y	0	0	0
ANDR	Anderson's Waste Disposal Sites	Y	0	0	0
AUWR	Automobile Wrecking & Supplies	Y	0	0	0
BORE	Borehole	Y	9	24	33
CA	Certificates of Approval	Y	0	2	2
CFOT	Commercial Fuel Oil Tanks	Y	0	1	1
CHEM	Chemical Register	Y	0	0	0
COAL	Inventory of Coal Gasification Plants and Coal Tar Sites	Y	0	0	0
CONV	Compliance and Convictions	Y	0	0	0
CPU	Certificates of Property Use	Y	0	0	0
DRL	Drill Hole Database	Y	0	0	0
EASR	Environmental Activity and Sector Registry	Y	0	0	0
EBR	Environmental Registry	Y	0	0	0
ECA	Environmental Compliance Approval	Y	0	1	1
EEM	Environmental Effects Monitoring	Y	0	0	0
EHS	ERIS Historical Searches	Y	0	0	0
EIS	Environmental Issues Inventory System	Y	0	0	0
EXP	List of TSSA Expired Facilities	Y	0	0	0
FCON	Federal Convictions	Y	0	0	0
FCS	Contaminated Sites on Federal Land	Y	0	0	0
FOFT	Fisheries & Oceans Fuel Tanks	Y	0	0	0
FST	Fuel Storage Tank	Y	0	0	0
GEN	Ontario Regulation 347 Waste Generators Summary	Y	0	7	7
HINC	TSSA Historic Incidents	Y	0	1	1
IAFT	Indian & Northern Affairs Fuel Tanks	Y	0	0	0
INC	TSSA Incidents	Y	0	0	0
LIMO	Landfill Inventory Management Ontario	Y	0	0	0
MINE	Canadian Mine Locations	Y	0	0	0
MNR	Mineral Occurrences	Y	0	0	0
NATE	National Analysis of Trends in Emergencies System (NATES)	Y	0	0	0
NCPL	Non-Compliance Reports	Y	0	0	0
NDFT	National Defence & Canadian Forces Fuel Tanks	Y	0	0	0
NDSP	National Defence & Canadian Forces Spills	Y	0	0	0
NDWD	National Defence & Canadian Forces Waste Disposal Sites	Y	0	0	0
NEES	National Environmental Emergencies System (NEES)	Y	0	0	0

Database	Name	Searched	Project Property	Boundary to 0.25km	Total
NPCB	National PCB Inventory	Y	0	0	0
NPRI	National Pollutant Release Inventory	Y	0	0	0
OGW	Oil and Gas Wells	Y	0	0	0
OOGW	Ontario Oil and Gas Wells	Y	0	0	0
OPCB	Inventory of PCB Storage Sites	Y	0	0	0
ORD	Orders	Y	0	0	0
PAP	Canadian Pulp and Paper	Y	0	0	0
PCFT	Parks Canada Fuel Storage Tanks	Y	0	0	0
PES	Pesticide Register	Y	0	1	1
PINC	TSSA Pipeline Incidents	Y	0	0	0
PRT	Private and Retail Fuel Storage Tanks	Y	0	0	0
PTTW	Permit to Take Water	Y	0	0	0
REC	Ontario Regulation 347 Waste Receivers Summary	Y	0	0	0
RSC	Record of Site Condition	Y	0	0	0
RST	Retail Fuel Storage Tanks	Y	0	0	0
SCT	Scott's Manufacturing Directory	Y	0	2	2
SPL	Ontario Spills	Y	0	1	1
SRDS	Wastewater Discharger Registration Database	Y	0	0	0
TANK	Anderson's Storage Tanks	Y	0	0	0
TCFT	Transport Canada Fuel Storage Tanks	Y	0	0	0
VAR	TSSA Variances for Abandonment of Underground Storage Tanks	Y	0	0	0
WDS	Waste Disposal Sites - MOE CA Inventory	Y	0	0	0
WDSH	Waste Disposal Sites - MOE 1991 Historical Approval Inventory	Y	0	0	0
WWIS	Water Well Information System	Y	1	11	12
Total:			10	51	61

Executive Summary: Site Report Summary – Project Property

Map Key	DB	Company/Site Name	Address	Page Number
1	WWIS		ON	16
3	BORE		ON	16
4	BORE		ON	17
5	BORE		ON	17
6	BORE		ON	18
8	BORE		ON	18
9	BORE		ON	18
10	BORE		ON	19
11	BORE		ON	19
15	BORE		ON	20

Executive Summary: Site Report Summary – Surrounding Properties

Map Key	DB	Company/Site Name	Address	Page Number
2	BORE		ON	20
2	WWIS		ON	21
7	BORE		ON	22
12	BORE		ON	22
13	BORE		ON	23
14	BORE		ON	23
16	BORE		ON	24
17	BORE		ON	25
18	BORE		ON	25
19	BORE		ON	26
20	BORE		ON	26
21	BORE		ON	27
22	BORE		ON	27
23	BORE		ON	28
24	BORE		ON	28
25	WWIS		ON	29
26	BORE		ON	29
27	BORE		ON	29
28	BORE		ON	30
29	BORE		ON	31
30	BORE		ON	31
31	CA	Findlay Creek Shopping Centre Ltd.	4792 Bank St Concession 4, 1) 4R-7161 2) 4R-7076 Ottawa ON	32
32	WWIS		ON	32

Map Key	DB	Company/Site Name	Address	Page Number
33	BORE		ON	32
34	WWIS		ON	33
35	PES	D&M FRASER FAMILY SALES LTD O/A CANADIAN TIRE	4776 BANK ST OTTAWA ON K1T 3W7	33
36	BORE		ON	34
37	SCT	Leitrim Supply Ltd.	4747 Bank St Gloucester ON K1T 3W7	34
38	BORE		ON	34
39	BORE		ON	35
40	WWIS		ON	35
41	HINC		108 PURPLE FINCH CRESCENT OTTAWA ON K1T 4H1	36
42	WWIS		ON	36
43	CA	City of Ottawa	3173 Findlay Creek Dr Ottawa ON	37
43	ECA	City of Ottawa	3173 Findlay Creek Dr Ottawa ON	37
44	WWIS		ON	37
45	GEN	SUPERIOR ROOF TRUSS	4794 BANK STREET GLOUCESTER ON K1G 3N4	38
45	GEN	1019892 ONTARIO INC.	4794 BANK STREET GLOUCESTER ON K1G 3N4	38
45	GEN	Superior Roof Truss Inc.	4794 BANK STREET GLOUCESTER ON K1T 3W7	38
45	GEN	Superior Roof Truss Inc.	4794 BANK STREET GLOUCESTER ON K1T 3W7	38
45	GEN	SUPERIOR ROOF TRUSS/1019892 ONTARIO INC.	4794 BANK STREET GLOUCESTER ON K1G 3N4	39
45	GEN	Superior Roof Truss Inc.	4794 BANK STREET GLOUCESTER ON K1T 3W7	39
45	GEN	Superior Roof Truss Inc.	4794 BANK STREET GLOUCESTER ON K1T 3W7	39
45	SCT	Superior Roof Truss Inc.	4794 Bank St Gloucester ON K1T 3W7	39
46	SPL	Stinson WO & Sons Ltd.<UNOFFICIAL>	4726 Bank Street, Gloucester Ottawa ON	40
47	WWIS		ON	40
48	WWIS		ON	40
49	CFOT	W.O. Stinson & Son Ltd.	4727 Bank St. GLOUCESTER ON K1T 3W7	41
50	BORE		ON	41
51	WWIS		ON	42

<i>Map Key</i>	<i>DB</i>	<i>Company/Site Name</i>	<i>Address</i>	<i>Page Number</i>
52	WWIS		ON	42

Executive Summary: Summary By Database

BORE - Borehole

A search of the BORE database, dated 1875-Aug 2011 has found that there are 33 BORE site(s) within approximately meters of the project property.

<u>Site</u>	<u>Address</u>	<u>Map Key</u>
	ON	2
	ON	3
	ON	4
	ON	5
	ON	6
	ON	7
	ON	8
	ON	9
	ON	10
	ON	11
	ON	12
	ON	13
	ON	14
	ON	15
	ON	16
	ON	17
	ON	18
	ON	19
	ON	20

<u>Site</u>	<u>Address</u>	<u>Map Key</u>
	ON	21
	ON	22
	ON	23
	ON	24
	ON	26
	ON	27
	ON	28
	ON	29
	ON	30
	ON	33
	ON	36
	ON	38
	ON	39
	ON	50

CA - Certificates of Approval

A search of the CA database, dated 1985-Oct 30, 2011* has found that there are 2 CA site(s) within approximately meters of the project property.

<u>Site</u>	<u>Address</u>	<u>Map Key</u>
Findlay Creek Shopping Centre Ltd.	4792 Bank St Concession 4, 1) 4R-7161 2) 4R-7076 Ottawa ON	31
City of Ottawa	3173 Findlay Creek Dr Ottawa ON	43

CFOT - Commercial Fuel Oil Tanks

A search of the CFOT database, dated 1948-Apr 2013 has found that there are 1 CFOT site(s) within approximately meters of the project property.

<u>Site</u>	<u>Address</u>	<u>Map Key</u>
W.O. Stinson & Son Ltd.	4727 Bank St. GLOUCESTER ON K1T 3W7	49

ECA - Environmental Compliance Approval

A search of the ECA database, dated Oct 31, 2011-Jul 2013 has found that there are 1 ECA site(s) within approximately meters of the project property.

<u>Site</u>	<u>Address</u>	<u>Map Key</u>
City of Ottawa	3173 Findlay Creek Dr Ottawa ON	43

GEN - Ontario Regulation 347 Waste Generators Summary

A search of the GEN database, dated 1986-Apr 2012 has found that there are 7 GEN site(s) within approximately meters of the project property.

<u>Site</u>	<u>Address</u>	<u>Map Key</u>
Superior Roof Truss Inc.	4794 BANK STREET GLOUCESTER ON K1T 3W7	45
Superior Roof Truss Inc.	4794 BANK STREET GLOUCESTER ON K1T 3W7	45
Superior Roof Truss Inc.	4794 BANK STREET GLOUCESTER ON K1T 3W7	45
SUPERIOR ROOF TRUSS/1019892 ONTARIO INC.	4794 BANK STREET GLOUCESTER ON K1G 3N4	45
SUPERIOR ROOF TRUSS	4794 BANK STREET GLOUCESTER ON K1G 3N4	45
Superior Roof Truss Inc.	4794 BANK STREET GLOUCESTER ON K1T 3W7	45
1019892 ONTARIO INC.	4794 BANK STREET GLOUCESTER ON K1G 3N4	45

HINC - TSSA Historic Incidents

A search of the HINC database, dated 2006-June 2009 has found that there are 1 HINC site(s) within approximately meters of the project property.

<u>Site</u>	<u>Address</u>	<u>Map Key</u>
	108 PURPLE FINCH CRESCENT OTTAWA ON K1T 4H1	41

PES - Pesticide Register

A search of the PES database, dated 1988-Jun 2013 has found that there are 1 PES site(s) within

approximately meters of the project property.

<u>Site</u>	<u>Address</u>	<u>Map Key</u>
D&M FRASER FAMILY SALES LTD O/A CANADIAN TIRE	4776 BANK ST OTTAWA ON K1T 3W7	35

SCT - Scott's Manufacturing Directory

A search of the SCT database, dated 1992-Mar 2011 has found that there are 2 SCT site(s) within approximately meters of the project property.

<u>Site</u>	<u>Address</u>	<u>Map Key</u>
Leitrim Supply Ltd.	4747 Bank St Gloucester ON K1T 3W7	37
Superior Roof Truss Inc.	4794 Bank St Gloucester ON K1T 3W7	45

SPL - Ontario Spills

A search of the SPL database, dated 1988-Aug 2012 has found that there are 1 SPL site(s) within approximately meters of the project property.

<u>Site</u>	<u>Address</u>	<u>Map Key</u>
Stinson WO & Sons Ltd.<UNOFFICIAL>	4726 Bank Street, Gloucester Ottawa ON	46

WWIS - Water Well Information System

A search of the WWIS database, dated 1955-May 2013 has found that there are 12 WWIS site(s) within approximately meters of the project property.

<u>Site</u>	<u>Address</u>	<u>Map Key</u>
	ON	1
	ON	2
	ON	25
	ON	32
	ON	34
	ON	40
	ON	42

Site

Address

Map Key

ON

44

ON

47

ON

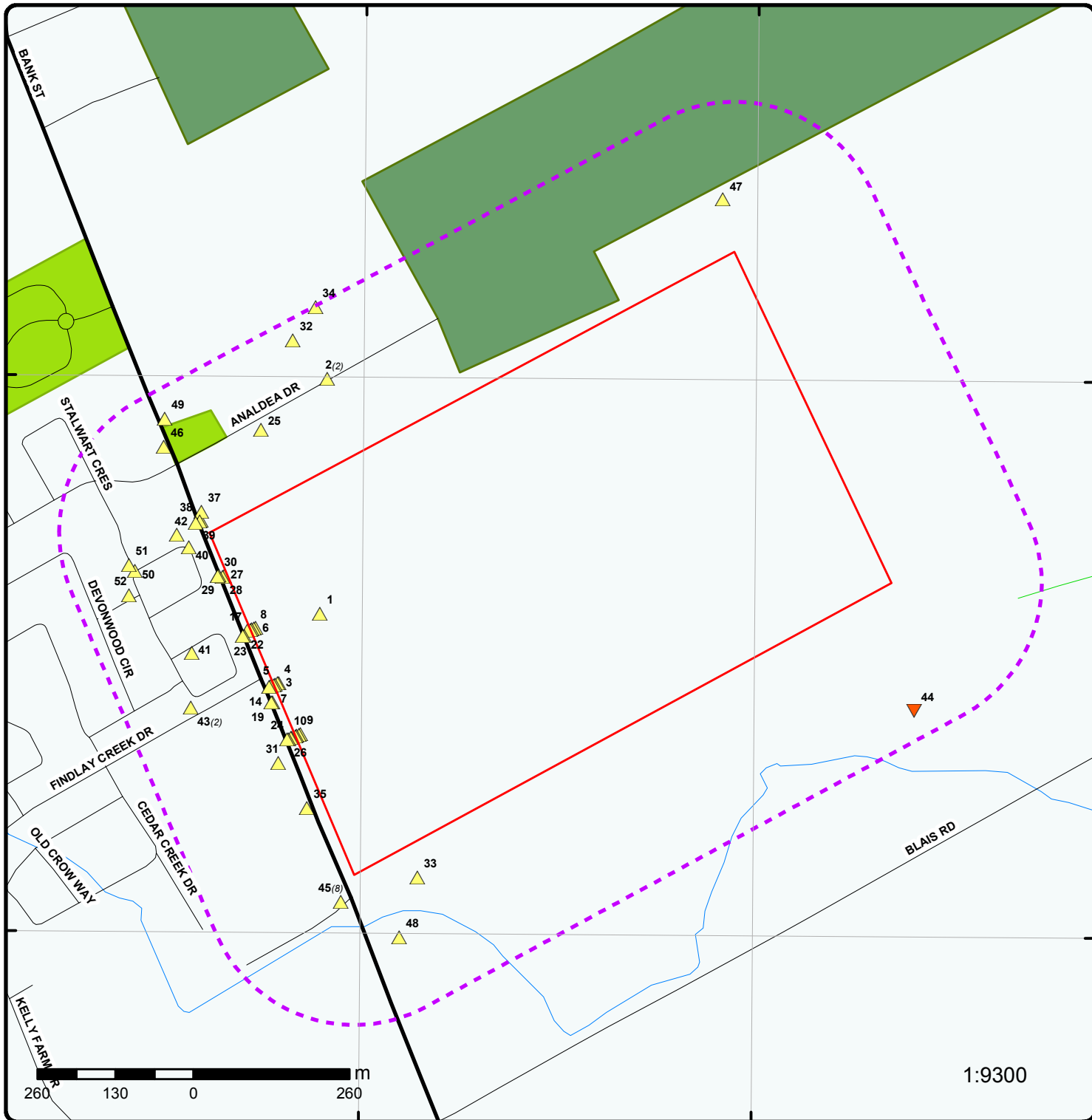
48

ON

51

ON

52



1:9300

Map

Order No: 20131107037

Address: Bank St Findlay Creek Dr, Ottawa, ON

Project Property	Expressway	Industrial and Resource - Regions	National Park
Buffer Outline	Principal Highway	Main Line	Provincial or Territorial Park
Eris Sites with Higher Elevation	Secondary Highway	Sidetrack	Other Park
Eris Sites with Same Elevation	Major Road	Transit Line	Golf Course or Driving Range
Eris Sites with Lower Elevation	Local road	Abandoned Line	Park or Sports Field
Eris Sites with Unknown Elevation	Trail	Proposed Road	Other Recreation Area
	Ferry Route/Ice Road		



Aerial

Order No: 20131107037

Address: Bank St Findlay Creek Dr, Ottawa, ON

Detail Report

Map Key	Number of Records	Elevation m	Site	DB		
1	1 of 1	95.0	ON	<u>WWIS</u>		
<table style="width: 100%; border: none;"> <tr> <td style="width: 50%; vertical-align: top;"> <p><i>Well Id:</i> 1514809 <i>Concession:</i> 05 <i>County:</i> OTTAWA-CARLETON <i>Easting Nad83:</i> 453558.7 <i>Zone:</i> 18 <i>Primary Water Use:</i> Domestic <i>Sec. Water Use:</i> <i>Pump Rate:</i> 6 GPM <i>Flow Rate:</i> <i>Specific Capacity:</i> <i>Construction Method:</i> Air Percussion <i>Elevation (m):</i> 95.66 <i>Depth to Bedrock:</i> 12 <i>Water Type:</i> FRESH</p> </td> <td style="width: 50%; vertical-align: top;"> <p><i>Lot:</i> 018 <i>Concession Name:</i> RF <i>Municipality:</i> GLOUCESTER <i>Northing Nad83:</i> 5018831 <i>Utm Reliability:</i> margin of error : 30 m - 100 m <i>Construction Date:</i> 18-JUL-75 <i>Well Depth:</i> 298 ft <i>Static Water Level:</i> 25 ft <i>Clear/Cloudy:</i> CLEAR <i>Final Well Status:</i> Water Supply <i>Flowing (y/n):</i> N <i>Elevation Reliability:</i> <i>Overburden/Bedrock:</i> Bedrock <i>Casing Material:</i> OPEN HOLE,STEEL</p> </td> </tr> </table>					<p><i>Well Id:</i> 1514809 <i>Concession:</i> 05 <i>County:</i> OTTAWA-CARLETON <i>Easting Nad83:</i> 453558.7 <i>Zone:</i> 18 <i>Primary Water Use:</i> Domestic <i>Sec. Water Use:</i> <i>Pump Rate:</i> 6 GPM <i>Flow Rate:</i> <i>Specific Capacity:</i> <i>Construction Method:</i> Air Percussion <i>Elevation (m):</i> 95.66 <i>Depth to Bedrock:</i> 12 <i>Water Type:</i> FRESH</p>	<p><i>Lot:</i> 018 <i>Concession Name:</i> RF <i>Municipality:</i> GLOUCESTER <i>Northing Nad83:</i> 5018831 <i>Utm Reliability:</i> margin of error : 30 m - 100 m <i>Construction Date:</i> 18-JUL-75 <i>Well Depth:</i> 298 ft <i>Static Water Level:</i> 25 ft <i>Clear/Cloudy:</i> CLEAR <i>Final Well Status:</i> Water Supply <i>Flowing (y/n):</i> N <i>Elevation Reliability:</i> <i>Overburden/Bedrock:</i> Bedrock <i>Casing Material:</i> OPEN HOLE,STEEL</p>
<p><i>Well Id:</i> 1514809 <i>Concession:</i> 05 <i>County:</i> OTTAWA-CARLETON <i>Easting Nad83:</i> 453558.7 <i>Zone:</i> 18 <i>Primary Water Use:</i> Domestic <i>Sec. Water Use:</i> <i>Pump Rate:</i> 6 GPM <i>Flow Rate:</i> <i>Specific Capacity:</i> <i>Construction Method:</i> Air Percussion <i>Elevation (m):</i> 95.66 <i>Depth to Bedrock:</i> 12 <i>Water Type:</i> FRESH</p>	<p><i>Lot:</i> 018 <i>Concession Name:</i> RF <i>Municipality:</i> GLOUCESTER <i>Northing Nad83:</i> 5018831 <i>Utm Reliability:</i> margin of error : 30 m - 100 m <i>Construction Date:</i> 18-JUL-75 <i>Well Depth:</i> 298 ft <i>Static Water Level:</i> 25 ft <i>Clear/Cloudy:</i> CLEAR <i>Final Well Status:</i> Water Supply <i>Flowing (y/n):</i> N <i>Elevation Reliability:</i> <i>Overburden/Bedrock:</i> Bedrock <i>Casing Material:</i> OPEN HOLE,STEEL</p>					
--- Details ---						
<table style="width: 100%; border: none;"> <tr> <td style="width: 50%; vertical-align: top;"> <p><i>Thickness:</i> 12 ft <i>Material Colour:</i> GREY + <i>Thickness:</i> 113 ft <i>Material Colour:</i> GREY + <i>Thickness:</i> 115 ft <i>Material Colour:</i> GREY + <i>Thickness:</i> 40 ft <i>Material Colour:</i> GREY + <i>Thickness:</i> 18 ft <i>Material Colour:</i> WHITE</p> </td> <td style="width: 50%; vertical-align: top;"> <p><i>Original Depth:</i> 12 ft <i>Material:</i> CLAY <i>Original Depth:</i> 125 ft <i>Material:</i> LIMESTONE, SANDSTONE <i>Original Depth:</i> 240 ft <i>Material:</i> LIMESTONE <i>Original Depth:</i> 280 ft <i>Material:</i> SANDSTONE <i>Original Depth:</i> 298 ft <i>Material:</i> SANDSTONE</p> </td> </tr> </table>					<p><i>Thickness:</i> 12 ft <i>Material Colour:</i> GREY + <i>Thickness:</i> 113 ft <i>Material Colour:</i> GREY + <i>Thickness:</i> 115 ft <i>Material Colour:</i> GREY + <i>Thickness:</i> 40 ft <i>Material Colour:</i> GREY + <i>Thickness:</i> 18 ft <i>Material Colour:</i> WHITE</p>	<p><i>Original Depth:</i> 12 ft <i>Material:</i> CLAY <i>Original Depth:</i> 125 ft <i>Material:</i> LIMESTONE, SANDSTONE <i>Original Depth:</i> 240 ft <i>Material:</i> LIMESTONE <i>Original Depth:</i> 280 ft <i>Material:</i> SANDSTONE <i>Original Depth:</i> 298 ft <i>Material:</i> SANDSTONE</p>
<p><i>Thickness:</i> 12 ft <i>Material Colour:</i> GREY + <i>Thickness:</i> 113 ft <i>Material Colour:</i> GREY + <i>Thickness:</i> 115 ft <i>Material Colour:</i> GREY + <i>Thickness:</i> 40 ft <i>Material Colour:</i> GREY + <i>Thickness:</i> 18 ft <i>Material Colour:</i> WHITE</p>	<p><i>Original Depth:</i> 12 ft <i>Material:</i> CLAY <i>Original Depth:</i> 125 ft <i>Material:</i> LIMESTONE, SANDSTONE <i>Original Depth:</i> 240 ft <i>Material:</i> LIMESTONE <i>Original Depth:</i> 280 ft <i>Material:</i> SANDSTONE <i>Original Depth:</i> 298 ft <i>Material:</i> SANDSTONE</p>					
3	1 of 1	95.0	ON	<u>BORE</u>		
<table style="width: 100%; border: none;"> <tr> <td style="width: 50%; vertical-align: top;"> <p><i>Borehole ID:</i> 805892 <i>Use:</i> Geotechnical/Geological Investigation <i>Drill Method:</i> Hand auger <i>Easting:</i> 453490.275 <i>Location Accuracy:</i> <i>Elev. Reliability Note:</i> <i>Total Depth m:</i> 0.500000 <i>Township:</i> <i>Lot:</i> <i>Completion Date:</i> 2003-APR-15 <i>Primary Water Use:</i> <i>Location Description:</i></p> </td> <td style="width: 50%; vertical-align: top;"> <p><i>Type:</i> Borehole <i>Status:</i> <i>UTM Zone:</i> 18 <i>Northing:</i> 5018715.766 <i>Orig. Ground Elev m:</i> <i>DEM Ground Elev m:</i> 93.699997 <i>Primary Name:</i> AH 03-24 <i>Concession:</i> <i>Municipality:</i> <i>Static Water Level:</i> <i>Sec. Water Use:</i></p> </td> </tr> </table>					<p><i>Borehole ID:</i> 805892 <i>Use:</i> Geotechnical/Geological Investigation <i>Drill Method:</i> Hand auger <i>Easting:</i> 453490.275 <i>Location Accuracy:</i> <i>Elev. Reliability Note:</i> <i>Total Depth m:</i> 0.500000 <i>Township:</i> <i>Lot:</i> <i>Completion Date:</i> 2003-APR-15 <i>Primary Water Use:</i> <i>Location Description:</i></p>	<p><i>Type:</i> Borehole <i>Status:</i> <i>UTM Zone:</i> 18 <i>Northing:</i> 5018715.766 <i>Orig. Ground Elev m:</i> <i>DEM Ground Elev m:</i> 93.699997 <i>Primary Name:</i> AH 03-24 <i>Concession:</i> <i>Municipality:</i> <i>Static Water Level:</i> <i>Sec. Water Use:</i></p>
<p><i>Borehole ID:</i> 805892 <i>Use:</i> Geotechnical/Geological Investigation <i>Drill Method:</i> Hand auger <i>Easting:</i> 453490.275 <i>Location Accuracy:</i> <i>Elev. Reliability Note:</i> <i>Total Depth m:</i> 0.500000 <i>Township:</i> <i>Lot:</i> <i>Completion Date:</i> 2003-APR-15 <i>Primary Water Use:</i> <i>Location Description:</i></p>	<p><i>Type:</i> Borehole <i>Status:</i> <i>UTM Zone:</i> 18 <i>Northing:</i> 5018715.766 <i>Orig. Ground Elev m:</i> <i>DEM Ground Elev m:</i> 93.699997 <i>Primary Name:</i> AH 03-24 <i>Concession:</i> <i>Municipality:</i> <i>Static Water Level:</i> <i>Sec. Water Use:</i></p>					
--- Details ---						
<table style="width: 100%; border: none;"> <tr> <td style="width: 50%; vertical-align: top;"> <p><i>Stratum ID:</i> 218586746</p> </td> <td style="width: 50%; vertical-align: top;"> <p><i>Top Depth m:</i> 0</p> </td> </tr> </table>					<p><i>Stratum ID:</i> 218586746</p>	<p><i>Top Depth m:</i> 0</p>
<p><i>Stratum ID:</i> 218586746</p>	<p><i>Top Depth m:</i> 0</p>					

Map Key	Number of Records	Elevation m	Site	DB
Bottom Depth m:	0.100000			Stratum Desc: Topsoil
+				
Stratum ID:	218586747			Top Depth m: 0.100000
Bottom Depth m:	0.500000			Stratum Desc: Grey-Brown Fill-Misc sand silt With: Gr W Org M

4 **1 of 1** **95.0** **ON** **BORE**

Borehole ID:	805889	Type:	Borehole
Use:	Geotechnical/Geological Investigation	Status:	
Drill Method:	Hand auger	UTM Zone:	18
Easting:	453488.070	Northing:	5018714.808
Location Accuracy:		Orig. Ground Elev m:	
Elev. Reliability Note:		DEM Ground Elev m:	93.699997
Total Depth m:	0.700000	Primary Name:	AH 03-23
Township:		Concession:	
Lot:		Municipality:	
Completion Date:	2003-APR-15	Static Water Level:	
Primary Water Use:		Sec. Water Use:	
Location Description:			
--- Details ---			
Stratum ID:	218586738	Top Depth m:	0
Bottom Depth m:	0.100000	Stratum Desc:	Grey Crushed Stone Trace: Constr Debris FILL
+			
Stratum ID:	218586739	Top Depth m:	0.100000
Bottom Depth m:	0.200000	Stratum Desc:	Dark Brown Fill-Misc Sand With: Org M
+			
Stratum ID:	218586740	Top Depth m:	0.200000
Bottom Depth m:	0.700000	Stratum Desc:	Grey-Brown Fill-Misc Sand With: Si W Gr Trace: Org M

5 **1 of 1** **95.0** **ON** **BORE**

Borehole ID:	805861	Type:	Borehole
Use:	Geotechnical/Geological Investigation	Status:	
Drill Method:	Not known	UTM Zone:	18
Easting:	453484.066	Northing:	5018712.882
Location Accuracy:		Orig. Ground Elev m:	
Elev. Reliability Note:		DEM Ground Elev m:	93.800003
Total Depth m:	1.200000	Primary Name:	AH 03-8
Township:		Concession:	
Lot:		Municipality:	
Completion Date:	2003-APR-12	Static Water Level:	
Primary Water Use:		Sec. Water Use:	
Location Description:			
--- Details ---			
Stratum ID:	218586615	Top Depth m:	0
Bottom Depth m:	0	Stratum Desc:	Asphalt
+			
Stratum ID:	218586616	Top Depth m:	0
Bottom Depth m:	0.200000	Stratum Desc:	Grey Crushed Stone BASE
+			
Stratum ID:	218586617	Top Depth m:	0.200000
Bottom Depth m:	0.400000	Stratum Desc:	Brown Crushed Stone Sand - Gravel SUBBASE

Map Key	Number of Records	Elevation m	Site	DB
+				
Stratum ID:	218586618		Top Depth m:	0.400000
Bottom Depth m:	0.500000		Stratum Desc:	Brown Fill-Misc Sand With: Gr Trace: Si
+				
Stratum ID:	218586619		Top Depth m:	0.500000
Bottom Depth m:	1.200000		Stratum Desc:	Brown Fill-Misc sand silt With: Gr Trace: Org M Occasional: Cob

6 **1 of 1** **96.0** **ON** **BORE**

Borehole ID:	805907	Type:	Borehole
Use:	Geotechnical/Geological Investigation	Status:	
Drill Method:	Hand auger	UTM Zone:	18
Easting:	453451.427	Northing:	5018807.475
Location Accuracy:		Orig. Ground Elev m:	
Elev. Reliability Note:		DEM Ground Elev m:	96.500000
Total Depth m:	0.400000	Primary Name:	AH 03-28
Township:		Concession:	
Lot:		Municipality:	
Completion Date:	2003-APR-15	Static Water Level:	
Primary Water Use:		Sec. Water Use:	
Location Description:			

--- Details ---

Stratum ID:	218586786	Top Depth m:	0
Bottom Depth m:	0.200000	Stratum Desc:	Topsoil
+			
Stratum ID:	218586787	Top Depth m:	0.200000
Bottom Depth m:	0.400000	Stratum Desc:	Red-Brown Fill-Misc Sand With: Si W Gr

8 **1 of 1** **96.0** **ON** **BORE**

Borehole ID:	805905	Type:	Borehole
Use:	Geotechnical/Geological Investigation	Status:	
Drill Method:	Hand auger	UTM Zone:	18
Easting:	453448.659	Northing:	5018806.527
Location Accuracy:		Orig. Ground Elev m:	
Elev. Reliability Note:		DEM Ground Elev m:	96.400002
Total Depth m:	0.500000	Primary Name:	AH 03-27
Township:		Concession:	
Lot:		Municipality:	
Completion Date:	2003-APR-15	Static Water Level:	
Primary Water Use:		Sec. Water Use:	
Location Description:			

--- Details ---

Stratum ID:	218586782	Top Depth m:	0.100000
Bottom Depth m:	0.100000	Stratum Desc:	Topsoil
+			
Stratum ID:	218586783	Top Depth m:	0.100000
Bottom Depth m:	0.500000	Stratum Desc:	Brown Fill-Misc Sand With: Si W Gr Trace: Org M
+			
Stratum ID:	218586781	Top Depth m:	0
Bottom Depth m:	0.100000	Stratum Desc:	Grey Crushed Stone FILL

9 **1 of 1** **94.0** **BORE**

Map Key	Number of Records	Elevation m	Site	DB
ON				
Borehole ID:	805881		Type:	Borehole
Use:	Geotechnical/Geological Investigation		Status:	
Drill Method:	Hand auger		UTM Zone:	18
Easting:	453525.996		Northing:	5018630.615
Location Accuracy:			Orig. Ground Elev m:	
Elev. Reliability Note:			DEM Ground Elev m:	92.900002
Total Depth m:	0.500000		Primary Name:	AH 03-20
Township:			Concession:	
Lot:			Municipality:	
Completion Date:	2003-APR-15		Static Water Level:	
Primary Water Use:			Sec. Water Use:	
Location Description:				
--- Details ---				
Stratum ID:	218586704		Top Depth m:	0
Bottom Depth m:	0.100000		Stratum Desc:	Dark Brown Topsoil
+				
Stratum ID:	218586705		Top Depth m:	0.100000
Bottom Depth m:	0.200000		Stratum Desc:	Grey-Brown Fill-Misc sand silt With: Gr Trace: Org M
+				
Stratum ID:	218586706		Top Depth m:	0.200000
Bottom Depth m:	0.300000		Stratum Desc:	Dark Brown Topsoil
+				
Stratum ID:	218586707		Top Depth m:	0.300000
Bottom Depth m:	0.500000		Stratum Desc:	Grey-Brown sand silt
10	1 of 1	94.0	ON	<u>BORE</u>
ON				
Borehole ID:	805879		Type:	Borehole
Use:	Geotechnical/Geological Investigation		Status:	
Drill Method:	Hand auger		UTM Zone:	18
Easting:	453523.697		Northing:	5018629.658
Location Accuracy:			Orig. Ground Elev m:	
Elev. Reliability Note:			DEM Ground Elev m:	92.900002
Total Depth m:	0.500000		Primary Name:	AH 03-19
Township:			Concession:	
Lot:			Municipality:	
Completion Date:	2003-APR-15		Static Water Level:	
Primary Water Use:			Sec. Water Use:	
Location Description:				
--- Details ---				
Stratum ID:	218586695		Top Depth m:	0
Bottom Depth m:	0.100000		Stratum Desc:	Dark Brown Topsoil
+				
Stratum ID:	218586696		Top Depth m:	0.100000
Bottom Depth m:	0.500000		Stratum Desc:	Dark Brown Fill-Misc Sand With: Gr Trace: Si
11	1 of 1	96.0	ON	<u>BORE</u>
ON				
Borehole ID:	805867		Type:	Borehole
Use:	Geotechnical/Geological Investigation		Status:	
Drill Method:	Not known		UTM Zone:	18
Easting:	453445.383		Northing:	5018805.088

Map Key	Number of Records	Elevation m	Site	DB
Location Accuracy:			Orig. Ground Elev m:	
Elev. Reliability Note:			DEM Ground Elev m: 96.400002	
Total Depth m:	1.500000		Primary Name: AH 03-12	
Township:			Concession:	
Lot:			Municipality:	
Completion Date:	2003-APR-12		Static Water Level:	
Primary Water Use:			Sec. Water Use:	
Location Description:				
--- Details ---				
Stratum ID:	218586637		Top Depth m:	0
Bottom Depth m:	0.100000		Stratum Desc:	Asphalt
+				
Stratum ID:	218586638		Top Depth m:	0.100000
Bottom Depth m:	0.200000		Stratum Desc:	Grey Crushed Stone BASE
+				
Stratum ID:	218586639		Top Depth m:	0.200000
Bottom Depth m:	0.700000		Stratum Desc:	Grey-Brown Fill-Misc sand silt With: Gr Trace: Org M
+				
Stratum ID:	218586640		Top Depth m:	0.700000
Bottom Depth m:	1.500000		Stratum Desc:	Grey-Brown Till Silt - Sand With: Gr

15 **1 of 1** **93.9** **ON** **BORE**

Borehole ID:	805856		Type:	Borehole
Use:	Geotechnical/Geological Investigation		Status:	
Drill Method:	Not known		UTM Zone:	18
Easting:	453519.703		Northing:	5018628.233
Location Accuracy:			Orig. Ground Elev m:	
Elev. Reliability Note:			DEM Ground Elev m: 93	
Total Depth m:	1.500000		Primary Name: AH 03-4	
Township:			Concession:	
Lot:			Municipality:	
Completion Date:	2003-APR-12		Static Water Level:	
Primary Water Use:			Sec. Water Use:	
Location Description:				
--- Details ---				
Stratum ID:	218586580		Top Depth m:	0
Bottom Depth m:	0		Stratum Desc:	Surface Treatment CHIP SEAL
+				
Stratum ID:	218586581		Top Depth m:	0
Bottom Depth m:	0.300000		Stratum Desc:	Grey Crushed Stone BASE
+				
Stratum ID:	218586582		Top Depth m:	0.300000
Bottom Depth m:	0.800000		Stratum Desc:	Brown Sand Trace: Si Tr Gr SUBBASE
+				
Stratum ID:	218586583		Top Depth m:	0.800000
Bottom Depth m:	1.200000		Stratum Desc:	Grey-Brown Fill-Misc sand silt With: Gr Trace: Org M
+				
Stratum ID:	218586584		Top Depth m:	1.200000
Bottom Depth m:	1.500000		Stratum Desc:	Brown clay silt Trace: Org M

2 **1 of 2** **100.0** **ON** **BORE**

Borehole ID:	614711		Type:	Borehole
--------------	--------	--	-------	----------

Map Key	Number of Records	Elevation m	Site	DB
Use:			Status:	
Drill Method:			UTM Zone:	18
Easting:	453571.000		Northing:	5019222.000
Location Accuracy:			Orig. Ground Elev m:	99.400002
Elev. Reliability Note:			DEM Ground Elev m:	99.599998
Total Depth m:	94.500000		Primary Name:	
Township:			Concession:	
Lot:			Municipality:	
Completion Date:	1963-AUG		Static Water Level:	
Primary Water Use:			Sec. Water Use:	
Location Description:				
--- Details ---				
Stratum ID:	218399103		Top Depth m:	0
Bottom Depth m:	0.900000		Stratum Desc:	SAND.
+				
Stratum ID:	218399104		Top Depth m:	0.900000
Bottom Depth m:	2.100000		Stratum Desc:	CLAY. BLUE.
+				
Stratum ID:	218399105		Top Depth m:	2.100000
Bottom Depth m:	5.800000		Stratum Desc:	CLAY. BLUE.
+				
Stratum ID:	218399106		Top Depth m:	5.800000
Bottom Depth m:	90.199997		Stratum Desc:	SHALE. BLACK.
+				
Stratum ID:	218399107		Top Depth m:	90.199997
Bottom Depth m:	94.500000		Stratum Desc:	LIMESTONE. GREY. 0002500297ROCK. SEISMIC VELOCITY = 12000. . BEDROCK. GREY,SOUND,STRATIFI

2 **2 of 2** **100.0** **ON** [WWIS](#)

Well Id:	1502244	Lot:	018
Concession:	05	Concession Name:	RF
County:	OTTAWA-CARLETON	Municipality:	GLOUCESTER
Easting Nad83:	453570.7	Northing Nad83:	5019222
Zone:	18	Utm Reliability:	margin of error : 100 m - 300 m
Primary Water Use:	Not Used	Construction Date:	13-AUG-63
Sec. Water Use:		Well Depth:	7 ft
Pump Rate:	8 GPM	Static Water Level:	20 ft
Flow Rate:		Clear/Cloudy:	CLOUDY
Specific Capacity:		Final Well Status:	Test Hole
Construction Method:	Cable Tool	Flowing (y/n):	N
Elevation (m):	99.55	Elevation Reliability:	
Depth to Bedrock:	19	Overburden/Bedrock:	Bedrock
Water Type:	FRESH	Casing Material:	OPEN HOLE,STEEL

--- Details ---

Thickness:	3 ft	Original Depth:	3 ft
Material Colour:		Material:	MEDIUM SAND, TOPSOIL
+			
Thickness:	4 ft	Original Depth:	7 ft
Material Colour:	BLUE	Material:	CLAY
+			

Map Key	Number of Records	Elevation m	Site	DB
Thickness:	12 ft			Original Depth: 19 ft
Material Colour:	BLUE			Material: CLAY, STONES
+				
Thickness:	277 ft			Original Depth: 296 ft
Material Colour:	BLACK			Material: SHALE
+				
Thickness:	14 ft			Original Depth: 310 ft
Material Colour:	GREY			Material: LIMESTONE

7 **1 of 1** **95.0** **ON** **BORE**

Borehole ID:	805859	Type:	Borehole
Use:	Geotechnical/Geological Investigation	Status:	
Drill Method:	Not known	UTM Zone:	18
Easting:	453481.923	Northing:	5018711.922
Location Accuracy:		Orig. Ground Elev m:	
Elev. Reliability Note:		DEM Ground Elev m:	93.900002
Total Depth m:	1.500000	Primary Name:	AH 03-7
Township:		Concession:	
Lot:		Municipality:	
Completion Date:	2003-APR-12	Static Water Level:	
Primary Water Use:		Sec. Water Use:	
Location Description:			

--- Details ---

Stratum ID:	218586597	Top Depth m:	0
Bottom Depth m:	0.300000	Stratum Desc:	Asphalt
+			
Stratum ID:	218586598	Top Depth m:	0.300000
Bottom Depth m:	0.500000	Stratum Desc:	Brown Crushed Stone Sand - Gravel BASE
+			
Stratum ID:	218586599	Top Depth m:	0.500000
Bottom Depth m:	1	Stratum Desc:	Brown Crushed Stone Sand - Gravel SUBBASE
+			
Stratum ID:	218586600	Top Depth m:	1
Bottom Depth m:	1.500000	Stratum Desc:	Brown sand silt With: Gr

12 **1 of 1** **95.0** **ON** **BORE**

Borehole ID:	805858	Type:	Borehole
Use:	Geotechnical/Geological Investigation	Status:	
Drill Method:	Not known	UTM Zone:	18
Easting:	453476.701	Northing:	5018710.020
Location Accuracy:		Orig. Ground Elev m:	
Elev. Reliability Note:		DEM Ground Elev m:	94
Total Depth m:	1.500000	Primary Name:	AH 03-6
Township:		Concession:	
Lot:		Municipality:	
Completion Date:	2003-APR-12	Static Water Level:	
Primary Water Use:		Sec. Water Use:	
Location Description:			

Map Key	Number of Records	Elevation m	Site	DB
--- Details ---				
Stratum ID:	218586591		Top Depth m:	0
Bottom Depth m:	0.300000		Stratum Desc:	Asphalt
+				
Stratum ID:	218586592		Top Depth m:	0.300000
Bottom Depth m:	0.500000		Stratum Desc:	Brown Crushed Stone Sand - Gravel BASE
+				
Stratum ID:	218586593		Top Depth m:	0.500000
Bottom Depth m:	0.800000		Stratum Desc:	Brown Sand With: Gr Trace: Si SUBBASE
+				
Stratum ID:	218586594		Top Depth m:	0.800000
Bottom Depth m:	1.200000		Stratum Desc:	Grey Fill-Misc Silt - Sand Trace: Gr Occasional: Cob
+				
Stratum ID:	218586595		Top Depth m:	1.200000
Bottom Depth m:	1.300000		Stratum Desc:	Black clay silt With: Org M
+				
Stratum ID:	218586596		Top Depth m:	1.300000
Bottom Depth m:	1.500000		Stratum Desc:	Brown sand silt With: Gr

13 1 of 1 96.0 ON BORE

Borehole ID:	805865	Type:	Borehole
Use:	Geotechnical/Geological Investigation	Status:	
Drill Method:	Not known	UTM Zone:	18
Easting:	453443.116	Northing:	5018804.130
Location Accuracy:		Orig. Ground Elev m:	
Elev. Reliability Note:		DEM Ground Elev m:	96.400002
Total Depth m:	1.500000	Primary Name:	AH 03-11
Township:		Concession:	
Lot:		Municipality:	
Completion Date:	2003-APR-12	Static Water Level:	
Primary Water Use:		Sec. Water Use:	
Location Description:			

--- Details ---				
Stratum ID:	218586632		Top Depth m:	0.900000
Bottom Depth m:	1.500000		Stratum Desc:	Grey-Brown Till sand silt With: Gr
+				
Stratum ID:	218586629		Top Depth m:	0
Bottom Depth m:	0.300000		Stratum Desc:	Asphalt
+				
Stratum ID:	218586630		Top Depth m:	0.300000
Bottom Depth m:	0.500000		Stratum Desc:	Brown Crushed Stone Sand - Gravel BASE
+				
Stratum ID:	218586631		Top Depth m:	0.500000
Bottom Depth m:	0.900000		Stratum Desc:	Brown Subbase Sand With: Gr

14 1 of 1 95.0 ON BORE

Map Key	Number of Records	Elevation m	Site	DB
Borehole ID:	805857		Type:	Borehole
Use:	Geotechnical/Geological Investigation		Status:	
Drill Method:	Not known		UTM Zone:	18
Easting:	453474.331		Northing:	5018708.564
Location Accuracy:			Orig. Ground Elev m:	
Elev. Reliability Note:			DEM Ground Elev m:	94
Total Depth m:	1.500000		Primary Name:	AH 03-5
Township:			Concession:	
Lot:			Municipality:	
Completion Date:	2003-APR-12		Static Water Level:	
Primary Water Use:			Sec. Water Use:	
Location Description:				
--- Details ---				
Stratum ID:	218586585		Top Depth m:	0
Bottom Depth m:	0		Stratum Desc:	Asphalt
+				
Stratum ID:	218586586		Top Depth m:	0
Bottom Depth m:	0.200000		Stratum Desc:	Grey Crushed Stone BASE
+				
Stratum ID:	218586587		Top Depth m:	0.200000
Bottom Depth m:	0.800000		Stratum Desc:	Grey Crushed Stone SUBBASE
+				
Stratum ID:	218586588		Top Depth m:	0.800000
Bottom Depth m:	1.100000		Stratum Desc:	Brown Fill-Misc Silt - Sand With: Gr Occasional: Cob
+				
Stratum ID:	218586589		Top Depth m:	1.100000
Bottom Depth m:	1.300000		Stratum Desc:	Black clay silt With: Org M
+				
Stratum ID:	218586590		Top Depth m:	1.300000
Bottom Depth m:	1.500000		Stratum Desc:	Grey-Brown clay silt

16 1 of 1 93.9 ON [BORE](#)

Borehole ID:	805854		Type:	Borehole
Use:	Geotechnical/Geological Investigation		Status:	
Drill Method:	Not known		UTM Zone:	18
Easting:	453517.748		Northing:	5018627.269
Location Accuracy:			Orig. Ground Elev m:	
Elev. Reliability Note:			DEM Ground Elev m:	93
Total Depth m:	1.500000		Primary Name:	AH 03-3
Township:			Concession:	
Lot:			Municipality:	
Completion Date:	2003-APR-12		Static Water Level:	
Primary Water Use:			Sec. Water Use:	
Location Description:				
--- Details ---				
Stratum ID:	218586563		Top Depth m:	0
Bottom Depth m:	0.300000		Stratum Desc:	Asphalt
+				
Stratum ID:	218586564		Top Depth m:	0.300000
Bottom Depth m:	0.500000		Stratum Desc:	Brown Crushed Stone Sand - Gravel

Map Key	Number of Records	Elevation m	Site	DB
				BASE
+				
Stratum ID:	218586565		Top Depth m:	0.500000
Bottom Depth m:	0.900000		Stratum Desc:	Brown Sand With: Gr Trace: Si SUBBASE
+				
Stratum ID:	218586566		Top Depth m:	0.900000
Bottom Depth m:	1.100000		Stratum Desc:	Brown Crushed Stone Sand - Gravel FILL
+				
Stratum ID:	218586567		Top Depth m:	1.100000
Bottom Depth m:	1.500000		Stratum Desc:	Brown sand silt

17 1 of 1 96.0 ON BORE

Borehole ID: 805864 Type: Borehole
 Use: Geotechnical/Geological Investigation Status:
 Drill Method: Not known UTM Zone: 18
 Easting: 453437.800 Northing: 5018802.229
 Location Accuracy: Orig. Ground Elev m:
 Elev. Reliability Note: DEM Ground Elev m: 96.300003
 Total Depth m: 1.500000 Primary Name: AH 03-10
 Township: Concession:
 Lot: Municipality:
 Completion Date: 2003-APR-12 Static Water Level:
 Primary Water Use: Sec. Water Use:
 Location Description:

--- Details ---

Stratum ID:	218586625	Top Depth m:	0
Bottom Depth m:	0.300000	Stratum Desc:	Asphalt
+			
Stratum ID:	218586626	Top Depth m:	0.300000
Bottom Depth m:	0.400000	Stratum Desc:	Brown Crushed Stone Sand - Gravel BASE
+			
Stratum ID:	218586627	Top Depth m:	0.400000
Bottom Depth m:	0.900000	Stratum Desc:	Brown Sand With: Gr Trace: Si SUBBASE
+			
Stratum ID:	218586628	Top Depth m:	0.900000
Bottom Depth m:	1.500000	Stratum Desc:	Brown Till sand silt With: Gr

18 1 of 1 94.0 ON BORE

Borehole ID: 805883 Type: Borehole
 Use: Geotechnical/Geological Investigation Status:
 Drill Method: Hand auger UTM Zone: 18
 Easting: 453480.309 Northing: 5018683.957
 Location Accuracy: Orig. Ground Elev m:
 Elev. Reliability Note: DEM Ground Elev m: 93.900002
 Total Depth m: 0.500000 Primary Name: AH 03-21
 Township: Concession:
 Lot: Municipality:

Map Key	Number of Records	Elevation m	Site	DB
Completion Date:	2003-APR-15			Static Water Level:
Primary Water Use:				Sec. Water Use:
Location Description:				
--- Details ---				
Stratum ID:	218586710		Top Depth m:	0
Bottom Depth m:	0.100000		Stratum Desc:	Dark Brown Topsoil
+				
Stratum ID:	218586711		Top Depth m:	0.100000
Bottom Depth m:	0.100000		Stratum Desc:	Brown Fill-Misc Sand With: Gr
+				
Stratum ID:	218586712		Top Depth m:	0.100000
Bottom Depth m:	0.500000		Stratum Desc:	Grey-Brown Fill-Misc clay silt With: Gr

19 **1 of 1** **94.0** **ON** **BORE**

Borehole ID:	805885	Type:	Borehole
Use:	Geotechnical/Geological Investigation	Status:	
Drill Method:	Hand auger	UTM Zone:	18
Easting:	453478.010	Northing:	5018683.000
Location Accuracy:		Orig. Ground Elev m:	
Elev. Reliability Note:		DEM Ground Elev m:	93.900002
Total Depth m:	0.400000	Primary Name:	AH 03-22
Township:		Concession:	
Lot:		Municipality:	
Completion Date:	2003-APR-15	Static Water Level:	
Primary Water Use:		Sec. Water Use:	
Location Description:			
--- Details ---			
Stratum ID:	218586716	Top Depth m:	0
Bottom Depth m:	0.100000	Stratum Desc:	Dark Brown Topsoil
+			
Stratum ID:	218586717	Top Depth m:	0.100000
Bottom Depth m:	0.400000	Stratum Desc:	Grey-Brown Fill-Misc sand silt With: Gr Trace: Org M

20 **1 of 1** **93.7** **ON** **BORE**

Borehole ID:	805852	Type:	Borehole
Use:	Geotechnical/Geological Investigation	Status:	
Drill Method:	Not known	UTM Zone:	18
Easting:	453512.266	Northing:	5018624.872
Location Accuracy:		Orig. Ground Elev m:	
Elev. Reliability Note:		DEM Ground Elev m:	93.199997
Total Depth m:	1.500000	Primary Name:	AH 03-2
Township:		Concession:	
Lot:		Municipality:	
Completion Date:	2003-APR-12	Static Water Level:	
Primary Water Use:		Sec. Water Use:	
Location Description:			
--- Details ---			
Stratum ID:	218586545	Top Depth m:	0
Bottom Depth m:	0.300000	Stratum Desc:	Asphalt

Map Key	Number of Records	Elevation m	Site	DB
+				
Stratum ID:	218586546		Top Depth m:	0.300000
Bottom Depth m:	0.400000		Stratum Desc:	Brown Crushed Stone Sand - Gravel BASE
+				
Stratum ID:	218586547		Top Depth m:	0.400000
Bottom Depth m:	1.200000		Stratum Desc:	Brown Subbase Sand With: Gr Trace: Si
+				
Stratum ID:	218586548		Top Depth m:	1.200000
Bottom Depth m:	1.400000		Stratum Desc:	Black clay silt With: Org M
+				
Stratum ID:	218586549		Top Depth m:	1.400000
Bottom Depth m:	1.500000		Stratum Desc:	Grey clay silt

21 **1 of 1** **93.7** **ON** **BORE**

Borehole ID:	805850	Type:	Borehole
Use:	Geotechnical/Geological Investigation	Status:	
Drill Method:	Not known	UTM Zone:	18
Easting:	453510.218	Northing:	5018623.910
Location Accuracy:		Orig. Ground Elev m:	
Elev. Reliability Note:		DEM Ground Elev m:	93.199997
Total Depth m:	1.500000	Primary Name:	AH 03-1
Township:		Concession:	
Lot:		Municipality:	
Completion Date:	2003-APR-15	Static Water Level:	
Primary Water Use:		Sec. Water Use:	
Location Description:			

--- Details ---

Stratum ID:	218586531	Top Depth m:	0
Bottom Depth m:	0	Stratum Desc:	Surface Treatment CHIP SEAL
+			
Stratum ID:	218586532	Top Depth m:	0
Bottom Depth m:	0.300000	Stratum Desc:	Grey Crushed Stone
+			
Stratum ID:	218586533	Top Depth m:	0.300000
Bottom Depth m:	0.400000	Stratum Desc:	Brown Crushed Stone Sand - Gravel SUBBASE
+			
Stratum ID:	218586534	Top Depth m:	0.400000
Bottom Depth m:	1.200000	Stratum Desc:	Brown Fill-Misc Sand With: Gr Trace: Si
+			
Stratum ID:	218586535	Top Depth m:	1.200000
Bottom Depth m:	1.500000	Stratum Desc:	Black clay silt With: Org M

22 **1 of 1** **95.6** **ON** **BORE**

Borehole ID:	805895	Type:	Borehole
Use:	Geotechnical/Geological Investigation	Status:	
Drill Method:	Hand auger	UTM Zone:	18
Easting:	453432.622	Northing:	5018794.327

Map Key	Number of Records	Elevation m	Site	DB
Location Accuracy:			Orig. Ground Elev m:	
Elev. Reliability Note:			DEM Ground Elev m:	96
Total Depth m:	0.500000		Primary Name:	AH 03-25
Township:			Concession:	
Lot:			Municipality:	
Completion Date:	2003-APR-15		Static Water Level:	
Primary Water Use:			Sec. Water Use:	
Location Description:				
--- Details ---				
Stratum ID:	218586748		Top Depth m:	0
Bottom Depth m:	0.100000		Stratum Desc:	Topsoil
+				
Stratum ID:	218586749		Top Depth m:	0.100000
Bottom Depth m:	0.500000		Stratum Desc:	Grey-Brown Fill-Misc sand silt With: Gr

23 **1 of 1** **95.5** **ON** **BORE**

Borehole ID:	805902	Type:	Borehole
Use:	Geotechnical/Geological Investigation	Status:	
Drill Method:	Hand auger	UTM Zone:	18
Easting:	453430.417	Northing:	5018793.368
Location Accuracy:		Orig. Ground Elev m:	
Elev. Reliability Note:		DEM Ground Elev m:	95.900002
Total Depth m:	0.300000	Primary Name:	AH 03-26
Township:		Concession:	
Lot:		Municipality:	
Completion Date:	2003-APR-15	Static Water Level:	
Primary Water Use:		Sec. Water Use:	
Location Description:			
--- Details ---			
Stratum ID:	218586777	Top Depth m:	0
Bottom Depth m:	0.100000	Stratum Desc:	Topsoil
+			
Stratum ID:	218586778	Top Depth m:	0.100000
Bottom Depth m:	0.300000	Stratum Desc:	Brown Fill-Misc sand silt With: Gr Trace: Org M

24 **1 of 1** **93.6** **ON** **BORE**

Borehole ID:	805876	Type:	Borehole
Use:	Geotechnical/Geological Investigation	Status:	
Drill Method:	Hand auger	UTM Zone:	18
Easting:	453506.379	Northing:	5018622.482
Location Accuracy:		Orig. Ground Elev m:	
Elev. Reliability Note:		DEM Ground Elev m:	93.199997
Total Depth m:	0.500000	Primary Name:	AH 03-17
Township:		Concession:	
Lot:		Municipality:	
Completion Date:	2003-APR-15	Static Water Level:	
Primary Water Use:		Sec. Water Use:	
Location Description:			
--- Details ---			
Stratum ID:	218586685	Top Depth m:	0

Map Key	Number of Records	Elevation m	Site	DB
Bottom Depth m:	0.100000			Stratum Desc: Dark Brown Topsoil
+				
Stratum ID:	218586686			Top Depth m: 0.100000
Bottom Depth m:	0.500000			Stratum Desc: Grey-Brown Fill-Misc clay silt Trace: Gr Tr Org M

25 **1 of 1** **100.0** **ON** [WWIS](#)

Well Id:	1514548	Lot:	018
Concession:	05	Concession Name:	RF
County:	OTTAWA-CARLETON	Municipality:	GLOUCESTER
Easting Nad83:	453460.7	Northing Nad83:	5019137
Zone:	18	Utm Reliability:	margin of error : 30 m - 100 m
Primary Water Use:	Domestic	Construction Date:	14-NOV-74
Sec. Water Use:		Well Depth:	223 ft
Pump Rate:	2 GPM	Static Water Level:	10 ft
Flow Rate:		Clear/Cloudy:	CLOUDY
Specific Capacity:		Final Well Status:	Water Supply
Construction Method:	Cable Tool	Flowing (y/n):	N
Elevation (m):	101.28	Elevation Reliability:	
Depth to Bedrock:	10	Overburden/Bedrock:	Bedrock
Water Type:	FRESH	Casing Material:	OPEN HOLE,STEEL

--- Details ---

Thickness:	10 ft	Original Depth:	10 ft
Material Colour:		Material:	HARDPAN
+			
Thickness:	213 ft	Original Depth:	223 ft
Material Colour:		Material:	LIMESTONE

26 **1 of 1** **93.6** **ON** [BORE](#)

Borehole ID:	805878	Type:	Borehole
Use:	Geotechnical/Geological Investigation	Status:	
Drill Method:	Hand auger	UTM Zone:	18
Easting:	453504.080	Northing:	5018621.525
Location Accuracy:		Orig. Ground Elev m:	
Elev. Reliability Note:		DEM Ground Elev m:	93.300003
Total Depth m:	0.500000	Primary Name:	AH 03-18
Township:		Concession:	
Lot:		Municipality:	
Completion Date:	2003-APR-15	Static Water Level:	
Primary Water Use:		Sec. Water Use:	
Location Description:			

--- Details ---

Stratum ID:	218586693	Top Depth m:	0
Bottom Depth m:	0.100000	Stratum Desc:	Dark Brown Topsoil
+			
Stratum ID:	218586694	Top Depth m:	0.100000
Bottom Depth m:	0.500000	Stratum Desc:	Grey-Brown Fill-Misc clay silt Trace: Gr Tr Org M

27 **1 of 1** **98.8** **ON** [BORE](#)

Map Key	Number of Records	Elevation m	Site	DB
ON				
Borehole ID:	805871		Type:	Borehole
Use:	Geotechnical/Geological Investigation		Status:	
Drill Method:	Not known		UTM Zone:	18
Easting:	453398.848		Northing:	5018893.440
Location Accuracy:			Orig. Ground Elev m:	
Elev. Reliability Note:			DEM Ground Elev m:	98.599998
Total Depth m:	1.500000		Primary Name:	AH 03-14
Township:			Concession:	
Lot:			Municipality:	
Completion Date:	2003-APR-12		Static Water Level:	
Primary Water Use:			Sec. Water Use:	
Location Description:				
--- Details ---				
Stratum ID:	218586660		Top Depth m:	0
Bottom Depth m:	0.300000		Stratum Desc:	Asphalt
+				
Stratum ID:	218586661		Top Depth m:	0.300000
Bottom Depth m:	0.400000		Stratum Desc:	Brown Crushed Stone Sand - Gravel BASE
+				
Stratum ID:	218586662		Top Depth m:	0.400000
Bottom Depth m:	0.800000		Stratum Desc:	Brown Subbase Sand With: Gr Trace: Si
+				
Stratum ID:	218586663		Top Depth m:	0.800000
Bottom Depth m:	1.500000		Stratum Desc:	Brown sand silt With: Gr

28 **1 of 1** **98.7** **ON** **BORE**

Borehole ID:	805868		Type:	Borehole
Use:	Geotechnical/Geological Investigation		Status:	
Drill Method:	Not known		UTM Zone:	18
Easting:	453396.956		Northing:	5018892.475
Location Accuracy:			Orig. Ground Elev m:	
Elev. Reliability Note:			DEM Ground Elev m:	98.500000
Total Depth m:	1.500000		Primary Name:	AH 03-13
Township:			Concession:	
Lot:			Municipality:	
Completion Date:	2003-APR-12		Static Water Level:	
Primary Water Use:			Sec. Water Use:	
Location Description:				
--- Details ---				
Stratum ID:	218586641		Top Depth m:	0
Bottom Depth m:	0		Stratum Desc:	Surface Treatment CHIP SEAL
+				
Stratum ID:	218586642		Top Depth m:	0
Bottom Depth m:	0.300000		Stratum Desc:	Grey Crushed Stone BASE
+				
Stratum ID:	218586643		Top Depth m:	0.300000
Bottom Depth m:	0.400000		Stratum Desc:	Brown Crushed Stone Sand - Gravel SUBBASE

Map Key	Number of Records	Elevation m	Site	DB
+				
Stratum ID:	218586644		Top Depth m:	0.400000
Bottom Depth m:	1.200000		Stratum Desc:	Brown Fill-Misc Sand With: Gr Trace: Si
+				
Stratum ID:	218586645		Top Depth m:	1.200000
Bottom Depth m:	1.500000		Stratum Desc:	Brown sand silt With: Gr
29	1 of 1	98.9	ON	<u>BORE</u>
Borehole ID:	805909		Type:	Borehole
Use:	Geotechnical/Geological Investigation		Status:	
Drill Method:	Hand auger		UTM Zone:	18
Easting:	453390.474		Northing:	5018895.096
Location Accuracy:			Orig. Ground Elev m:	
Elev. Reliability Note:			DEM Ground Elev m:	98.400002
Total Depth m:	0.500000		Primary Name:	AH 03-29
Township:			Concession:	
Lot:			Municipality:	
Completion Date:	2003-APR-15		Static Water Level:	
Primary Water Use:			Sec. Water Use:	
Location Description:				
--- Details ---				
Stratum ID:	218586791		Top Depth m:	0
Bottom Depth m:	0.100000		Stratum Desc:	Topsoil
+				
Stratum ID:	218586792		Top Depth m:	0.100000
Bottom Depth m:	0.200000		Stratum Desc:	Brown Fill-Misc Sand Trace: Cl Tr Si
+				
Stratum ID:	218586793		Top Depth m:	0.200000
Bottom Depth m:	0.500000		Stratum Desc:	Brown Fill-Misc sand silt With: Gr
30	1 of 1	98.9	ON	<u>BORE</u>
Borehole ID:	805912		Type:	Borehole
Use:	Geotechnical/Geological Investigation		Status:	
Drill Method:	Hand auger		UTM Zone:	18
Easting:	453388.425		Northing:	5018894.134
Location Accuracy:			Orig. Ground Elev m:	
Elev. Reliability Note:			DEM Ground Elev m:	98.300003
Total Depth m:	0.300000		Primary Name:	AH 03-30
Township:			Concession:	
Lot:			Municipality:	
Completion Date:	2003-APR-15		Static Water Level:	
Primary Water Use:			Sec. Water Use:	
Location Description:				
--- Details ---				
Stratum ID:	218586796		Top Depth m:	0
Bottom Depth m:	0.100000		Stratum Desc:	Topsoil
+				
Stratum ID:	218586797		Top Depth m:	0.100000
Bottom Depth m:	0.300000		Stratum Desc:	Brown Till sand silt With: Gr W Cob

Map Key	Number of Records	Elevation m	Site	DB
31	1 of 1	93.0	Findlay Creek Shopping Centre Ltd. 4792 Bank St Concession 4, 1) 4R-7161 2) 4R-7076 Ottawa ON	CA
Certificate #:		8107-8EJRSC		
Application Year:		2011		
Issue Date:		3/10/2011		
Approval Type:		Municipal and Private Sewage Works		
Status:		Approved		
Application Type:				
Client Name:				
Client Address:				
Client City:				
Client Postal Code:				
Project Description:				
Contaminants:				
Emission Control:				

32	1 of 1	100.0	ON	WWIS
Well Id:		7177033		
Concession:				
County:		OTTAWA-CARLETON		
Easting Nad83:		453514		
Zone:		18		
Primary Water Use:		Not Used		
Sec. Water Use:				
Pump Rate:				
Flow Rate:				
Specific Capacity:				
Construction Method:		Digging		
Elevation (m):				
Depth to Bedrock:				
Water Type:				
Lot:				
Concession Name:				
Municipality:		GLOUCESTER		
Northing Nad83:		5019286		
Utm Reliability:		margin of error : 30 m - 100 m		
Construction Date:		23-NOV-11		
Well Depth:				
Static Water Level:				
Clear/Cloudy:				
Final Well Status:		Abandoned-Other		
Flowing (y/n):				
Elevation Reliability:				
Overburden/Bedrock:				
Casing Material:				
--- Details ---				
Thickness:		ft		
Material Colour:				
+				
Thickness:		ft		
Material Colour:				
Original Depth:		ft		
Material:				
Original Depth:		ft		
Material:				

33	1 of 1	91.0	ON	BORE
Borehole ID:		614700		
Use:				
Drill Method:				
Easting:		453721.000		
Location Accuracy:				
Elev. Reliability Note:				
Total Depth m:		-999.000000		
Township:				
Lot:				
Completion Date:				
Primary Water Use:				
Type:		Borehole		
Status:				
UTM Zone:		18		
Northing:		5018392.000		
Orig. Ground Elev m:		91.400002		
DEM Ground Elev m:		92.099998		
Primary Name:				
Concession:				
Municipality:				
Static Water Level:				
Sec. Water Use:				

Map Key	Number of Records	Elevation m	Site	DB
<i>Location Description:</i>				
--- Details ---				
Stratum ID:	218399079		Top Depth m:	0
Bottom Depth m:	1.200000		Stratum Desc:	CLAY.
+				
Stratum ID:	218399080		Top Depth m:	1.200000
Bottom Depth m:			Stratum Desc:	BEDROCK. GREY. GRAVEL. 00058IED. SEISMIC VELOCITY = 4900. BEDROCK. SEISMIC VELOCITY =

34	1 of 1	100.0	ON	<u>WWIS</u>
Well Id:	1513284		Lot:	017
Concession:	05		Concession Name:	RF
County:	OTTAWA-CARLETON		Municipality:	GLOUCESTER
Easting Nad83:	453551.7		Northing Nad83:	5019342
Zone:	18		Utm Reliability:	margin of error : 30 m - 100 m
Primary Water Use:	Domestic		Construction Date:	01-JUN-73
Sec. Water Use:			Well Depth:	500 ft
Pump Rate:	4 GPM		Static Water Level:	10 ft
Flow Rate:			Clear/Cloudy:	CLEAR
Specific Capacity:			Final Well Status:	Water Supply
Construction Method:	Rotary (Air)		Flowing (y/n):	N
Elevation (m):	100.11		Elevation Reliability:	
Depth to Bedrock:	14		Overburden/Bedrock:	Bedrock
Water Type:	FRESH		Casing Material:	OPEN HOLE,STEEL
--- Details ---				
Thickness:	3 ft		Original Depth:	3 ft
Material Colour:	BLACK		Material:	TOPSOIL, GRAVEL
+				
Thickness:	7 ft		Original Depth:	10 ft
Material Colour:	BROWN		Material:	GRAVEL, STONES
+				
Thickness:	4 ft		Original Depth:	14 ft
Material Colour:	GREY		Material:	HARDPAN, BOULDERS
+				
Thickness:	4 ft		Original Depth:	18 ft
Material Colour:	BLACK		Material:	LIMESTONE
+				
Thickness:	132 ft		Original Depth:	150 ft
Material Colour:	GREY		Material:	LIMESTONE
+				
Thickness:	350 ft		Original Depth:	500 ft
Material Colour:	GREY		Material:	LIMESTONE

35	1 of 1	92.0	D&M FRASER FAMILY SALES LTD O/A CANADIAN TIRE 4776 BANK ST OTTAWA ON K1T 3W7	<u>PES</u>
Licence No.:	23-01-16435-0			
Licence Type:	LIMITED			

Map Key	Number of Records	Elevation m	Site	DB
36	1 of 1	100.0	ON	BORE
Borehole ID: 805874 Use: Geotechnical/Geological Investigation Drill Method: Not known Easting: 453360.571 Location Accuracy: Elev. Reliability Note: Total Depth m: 1.500000 Township: Lot: Completion Date: 2003-APR-12 Primary Water Use: Location Description:		Type: Borehole Status: UTM Zone: 18 Northing: 5018985.638 Orig. Ground Elev m: DEM Ground Elev m: 100.800003 Primary Name: AH 03-16 Concession: Municipality: Static Water Level: Sec. Water Use:		
--- Details ---				
Stratum ID: 218586676		Top Depth m: 0		
Bottom Depth m: 0.200000		Stratum Desc: Asphalt		
+				
Stratum ID: 218586677		Top Depth m: 0.200000		
Bottom Depth m: 0.600000		Stratum Desc: Brown Crushed Stone Sand - Gravel BASE		
+				
Stratum ID: 218586678		Top Depth m: 0.600000		
Bottom Depth m: 1.200000		Stratum Desc: Brown Sand With: Gr Trace: Si SUBBASE		
+				
Stratum ID: 218586679		Top Depth m: 1.200000		
Bottom Depth m: 1.500000		Stratum Desc: Brown sand silt Trace: Gr		
37	1 of 1	100.0	Leitrim Supply Ltd. 4747 Bank St Gloucester ON K1T 3W7	SCT
Established: 01-AUG-85 Plant Size (ft²): Employment:				
--- Details ---				
SIC/NAICS Code: 336212		Description: Truck Trailer Manufacturing		
+				
SIC/NAICS Code: 336212		Description: Truck Trailer Manufacturing		
38	1 of 1	100.0	ON	BORE
Borehole ID: 805872 Use: Geotechnical/Geological Investigation Drill Method: Not known Easting: 453358.398 Location Accuracy: Elev. Reliability Note: Total Depth m: 1.500000		Type: Borehole Status: UTM Zone: 18 Northing: 5018984.679 Orig. Ground Elev m: DEM Ground Elev m: 100.800003 Primary Name: AH 03-15		

Map Key	Number of Records	Elevation m	Site	DB
Township: Lot: Completion Date: 2003-APR-12 Primary Water Use: Location Description:			Concession: Municipality: Static Water Level: Sec. Water Use:	
--- Details ---				
Stratum ID:	218586664		Top Depth m:	0
Bottom Depth m:	0		Stratum Desc:	Surface Treatment CHIP SEAL
+				
Stratum ID:	218586665		Top Depth m:	0
Bottom Depth m:	0.200000		Stratum Desc:	Grey Crushed Stone BASE
+				
Stratum ID:	218586666		Top Depth m:	0.200000
Bottom Depth m:	0.400000		Stratum Desc:	Brown Crushed Stone Sand - Gravel SUBBASE
+				
Stratum ID:	218586667		Top Depth m:	0.400000
Bottom Depth m:	1.100000		Stratum Desc:	Brown Fill-Misc Sand Trace: Si Tr Gr
+				
Stratum ID:	218586668		Top Depth m:	1.100000
Bottom Depth m:	1.500000		Stratum Desc:	Brown sand silt Trace: Gr

39 **1 of 1** **100.0** **ON** **BORE**

Borehole ID:	805913	Type:	Borehole
Use:	Geotechnical/Geological Investigation	Status:	
Drill Method:	Hand auger	UTM Zone:	18
Easting:	453352.042	Northing:	5018982.297
Location Accuracy:		Orig. Ground Elev m:	
Elev. Reliability Note:		DEM Ground Elev m:	100.699997
Total Depth m:	0.400000	Primary Name:	AH 03-31
Township:		Concession:	
Lot:		Municipality:	
Completion Date:	2003-APR-15	Static Water Level:	
Primary Water Use:		Sec. Water Use:	
Location Description:			
--- Details ---			
Stratum ID:	218586798	Top Depth m:	0
Bottom Depth m:	0.200000	Stratum Desc:	Topsoil
+			
Stratum ID:	218586799	Top Depth m:	0.200000
Bottom Depth m:	0.400000	Stratum Desc:	Brown Till sand silt with shale-like fragments

40 **1 of 1** **100.0** **ON** **WWIS**

Well Id:	1502173	Lot:	018
Concession:	04	Concession Name:	RF
County:	OTTAWA-CARLETON	Municipality:	GLOUCESTER
Easting Nad83:	453340.7	Northing Nad83:	5018942
Zone:	18	Utm Reliability:	margin of error : 100 m - 300 m
Primary Water Use:	Domestic	Construction Date:	28-NOV-63

Map Key	Number of Records	Elevation m	Site	DB
Sec. Water Use:				
Pump Rate:	9 GPM			
Flow Rate:				
Specific Capacity:				
Construction Method:	Cable Tool			
Elevation (m):	98.89			
Depth to Bedrock:	18			
Water Type:	FRESH			
--- Details ---				
Thickness:	18 ft		Original Depth:	18 ft
Material Colour:			Material:	CLAY, QUICKSAND
+				
Thickness:	50 ft		Original Depth:	68 ft
Material Colour:	GREY		Material:	LIMESTONE

41 **1 of 1** **95.0** **108 PURPLE FINCH CRESCENT** **[HINC](#)**
OTTAWA ON K1T 4H1

External File Num: FS INC 0702-00892
Date of Occurrence: 2/23/2007
Fuel Occurrence Type: CO Release
Fuel Type Involved: Natural Gas
Status Desc: Completed - Causal Analysis(End)
Job Type Desc: Incident/Near-Miss Occurrence (FS)
Oper. Type Involved: Multi-unit Residential
Service Interruptions: No
Property Damage: No
Fuel Life Cycle Stage: Utilization
Root Cause: Root Cause: Equipment/Material/Component:No Procedures:No Maintenance:No Design:Yes
Training:No Management:No Human Factors:No

Reported Details:
Fuel Category: Unknown
Occurrence Type: Near-miss
Affiliation: Emergency Services (Fire, Police,etc)
County Name: Ottawa
Approx. Quant. Rel:
Nearby body of water:
Enter Drainage Syst.:
Approx. Quant. Unit:
Environmental Impact:

42 **1 of 1** **100.0** **ON** **[WWIS](#)**

Well Id:	1509599	Lot:	018
Concession:	04	Concession Name:	RF
County:	OTTAWA-CARLETON	Municipality:	GLOUCESTER
Easting Nad83:	453320.7	Northing Nad83:	5018962
Zone:	18	Utm Reliability:	margin of error : 100 m - 300 m
Primary Water Use:	Domestic	Construction Date:	26-NOV-68
Sec. Water Use:		Well Depth:	86 ft
Pump Rate:	8 GPM	Static Water Level:	5 ft
Flow Rate:		Clear/Cloudy:	CLEAR
Specific Capacity:		Final Well Status:	Water Supply
Construction Method:	Diamond	Flowing (y/n):	N
Elevation (m):	99.35	Elevation Reliability:	
Depth to Bedrock:	8	Overburden/Bedrock:	Bedrock

Map Key	Number of Records	Elevation m	Site	DB
<i>Water Type:</i>		FRESH	<i>Casing Material:</i> OPEN HOLE,STEEL	
--- Details ---				
<i>Thickness:</i>		5 ft	<i>Original Depth:</i> 5 ft	
<i>Material Colour:</i>			<i>Material:</i> TOPSOIL	
+				
<i>Thickness:</i>		3 ft	<i>Original Depth:</i> 8 ft	
<i>Material Colour:</i>			<i>Material:</i> SAND, GRAVEL	
+				
<i>Thickness:</i>		78 ft	<i>Original Depth:</i> 86 ft	
<i>Material Colour:</i>			<i>Material:</i> SANDSTONE	
43	1 of 2	94.0	City of Ottawa 3173 Findlay Creek Dr Ottawa ON	CA
<i>Certificate #:</i>		4879-858QXC		
<i>Application Year:</i>		2010		
<i>Issue Date:</i>		5/11/2010		
<i>Approval Type:</i>		Municipal and Private Sewage Works		
<i>Status:</i>		Approved		
<i>Application Type:</i>				
<i>Client Name:</i>				
<i>Client Address:</i>				
<i>Client City:</i>				
<i>Client Postal Code:</i>				
<i>Project Description:</i>				
<i>Contaminants:</i>				
<i>Emission Control:</i>				
43	2 of 2	94.0	City of Ottawa 3173 Findlay Creek Dr Ottawa ON	ECA
<i>CofA Number:</i>		2799-8PJRH		
<i>Date:</i>		6/22/12		
<i>Status:</i>		Approved		
<i>Project Type:</i>		Municipal and Private Sewage		
44	1 of 1	89.5	ON	WWIS
<i>Well Id:</i>		1528323	<i>Lot:</i> 020	
<i>Concession:</i>		05	<i>Concession Name:</i> RF	
<i>County:</i>		OTTAWA-CARLETON	<i>Municipality:</i> GLOUCESTER	
<i>Easting Nad83:</i>		454548.8	<i>Northing Nad83:</i> 5018669	
<i>Zone:</i>		18	<i>Utm Reliability:</i> unknown UTM	
<i>Primary Water Use:</i>		Domestic	<i>Construction Date:</i> 14-OCT-94	
<i>Sec. Water Use:</i>			<i>Well Depth:</i> 4 ft	
<i>Pump Rate:</i>		4 GPM	<i>Static Water Level:</i> 18 ft	
<i>Flow Rate:</i>			<i>Clear/Cloudy:</i> CLOUDY	
<i>Specific Capacity:</i>			<i>Final Well Status:</i> Water Supply	
<i>Construction Method:</i>		Air Percussion	<i>Flowing (y/n):</i> N	
<i>Elevation (m):</i>		89.25	<i>Elevation Reliability:</i>	
<i>Depth to Bedrock:</i>		12	<i>Overburden/Bedrock:</i> Bedrock	
<i>Water Type:</i>		Not stated	<i>Casing Material:</i> OPEN HOLE,STEEL	

Map Key	Number of Records	Elevation m	Site	DB
--- Details ---				
Thickness:	4 ft		Original Depth:	4 ft
Material Colour:	BROWN		Material:	CLAY
+				
Thickness:	8 ft		Original Depth:	12 ft
Material Colour:	GREY		Material:	SAND, GRAVEL, BOULDERS
+				
Thickness:	111 ft		Original Depth:	123 ft
Material Colour:	GREY		Material:	SHALE

45	1 of 8	91.0	SUPERIOR ROOF TRUSS 4794 BANK STREET GLOUCESTER ON K1G 3N4	<u>GEN</u>
SIC Code:	2599			
SIC Description:	OTHER WOOD IND.			
Generator #:	ON1911500			
Approval Yrs:	99,00,01			
--- Details ---				
Waste Code:	252			
Waste Description:	WASTE OILS & LUBRICANTS			

45	2 of 8	91.0	1019892 ONTARIO INC. 4794 BANK STREET GLOUCESTER ON K1G 3N4	<u>GEN</u>
SIC Code:				
SIC Description:				
Generator #:	ON1911500			
Approval Yrs:	02,03,04,05,06			
--- Details ---				
Waste Code:	252			
Waste Description:	WASTE OILS & LUBRICANTS			

45	3 of 8	91.0	Superior Roof Truss Inc. 4794 BANK STREET GLOUCESTER ON K1T 3W7	<u>GEN</u>
SIC Code:	444190			
SIC Description:	Other Building Material Dealers			
Generator #:	ON1911500			
Approval Yrs:	2009			
--- Details ---				
Waste Code:	252			
Waste Description:	WASTE OILS & LUBRICANTS			

45	4 of 8	91.0	Superior Roof Truss Inc. 4794 BANK STREET GLOUCESTER ON K1T 3W7	<u>GEN</u>
SIC Code:	444190			
SIC Description:	Other Building Material Dealers			
Generator #:	ON1911500			

Map Key	Number of Records	Elevation m	Site	DB
Approval Yrs:		07,08		
--- Details ---				
Waste Code:		252		
Waste Description:		WASTE OILS & LUBRICANTS		
45	5 of 8	91.0	SUPERIOR ROOF TRUSS/1019892 ONTARIO INC. 4794 BANK STREET GLOUCESTER ON K1G 3N4	<u>GEN</u>
SIC Code:		2599		
SIC Description:		OTHER WOOD IND.		
Generator #:		ON1911500		
Approval Yrs:		94,95,96,97,98		
--- Details ---				
Waste Code:		252		
Waste Description:		WASTE OILS & LUBRICANTS		
45	6 of 8	91.0	Superior Roof Truss Inc. 4794 BANK STREET GLOUCESTER ON K1T 3W7	<u>GEN</u>
SIC Code:		444190		
SIC Description:		Other Building Material Dealers		
Generator #:		ON1911500		
Approval Yrs:		2010		
--- Details ---				
Waste Code:		252		
Waste Description:		WASTE OILS & LUBRICANTS		
45	7 of 8	91.0	Superior Roof Truss Inc. 4794 BANK STREET GLOUCESTER ON K1T 3W7	<u>GEN</u>
SIC Code:		444190		
SIC Description:		Other Building Material Dealers		
Generator #:		ON1911500		
Approval Yrs:		2011		
--- Details ---				
Waste Code:		252		
Waste Description:		WASTE OILS & LUBRICANTS		
45	8 of 8	91.0	Superior Roof Truss Inc. 4794 Bank St Gloucester ON K1T 3W7	<u>SCT</u>
Established:		01-AUG-93		
Plant Size (ft²):		14000		
Employment:				
--- Details ---				
SIC/NAICS Code:		332319		
Description:		Other Plate Work and Fabricated Structural Product Manufacturing		
+				
SIC/NAICS Code:		321215		
Description:		Structural Wood Product Manufacturing		

Map Key	Number of Records	Elevation m	Site	DB
46	1 of 1	101.0	Stinson WO & Sons Ltd.<UNOFFICIAL> 4726 Bank Street, Gloucester Ottawa ON	SPL

Ref No.: 4476-5PAN6U
 Incident Dt: 7/9/2003
 MOE Reported Dt: 7/9/2003
 Contaminant Name: FUEL OIL
 Contaminant Quantity: 25 L
 Incident Summary: TSSA: fuel oil spill from missing cap on tanker
 Incident Cause: Container Leak (Fuel Tank Barrels)
 Incident Reason: Equipment Failure - Malfunction of system components
 Nature of Impact: Soil Contamination
 Receiving Medium: Land
 Environmental Impact: Possible

47	1 of 1	90.1	ON	WWIS
----	--------	------	----	----------------------

Well Id:	1517463	Lot:	018
Concession:	05	Concession Name:	RF
County:	OTTAWA-CARLETON	Municipality:	GLOUCESTER
Easting Nad83:	454229.7	Northing Nad83:	5019521
Zone:	18	Utm Reliability:	margin of error : 30 m - 100 m
Primary Water Use:	Domestic	Construction Date:	14-NOV-80
Sec. Water Use:		Well Depth:	225 ft
Pump Rate:	6 GPM	Static Water Level:	30 ft
Flow Rate:		Clear/Cloudy:	CLOUDY
Specific Capacity:		Final Well Status:	Water Supply
Construction Method:	Cable Tool	Flowing (y/n):	N
Elevation (m):	91.21	Elevation Reliability:	
Depth to Bedrock:	201	Overburden/Bedrock:	Bedrock
Water Type:	SALTY	Casing Material:	OPEN HOLE,STEEL

--- Details ---

Thickness:	20 ft	Original Depth:	20 ft
Material Colour:	BROWN	Material:	CLAY, PACKED
+			
Thickness:	150 ft	Original Depth:	170 ft
Material Colour:	GREY	Material:	CLAY, STICKY
+			
Thickness:	25 ft	Original Depth:	195 ft
Material Colour:	GREY	Material:	CLAY, SAND, STONES
+			
Thickness:	6 ft	Original Depth:	201 ft
Material Colour:	BLACK	Material:	GRAVEL, SAND, STONES
+			
Thickness:	24 ft	Original Depth:	225 ft
Material Colour:	BROWN	Material:	SHALE, SOFT, VERY

48	1 of 1	91.0	ON	WWIS
----	--------	------	----	----------------------

Well Id:	1502245	Lot:	020
Concession:	05	Concession Name:	RF

Map Key	Number of Records	Elevation m	Site	DB
County:	OTTAWA-CARLETON		Municipality:	GLOUCESTER
Easting Nad83:	453690.7		Northing Nad83:	5018292
Zone:	18		Utm Reliability:	margin of error : 100 m - 300 m
Primary Water Use:	Domestic		Construction Date:	25-SEP-51
Sec. Water Use:			Well Depth:	4 ft
Pump Rate:	5 GPM		Static Water Level:	10 ft
Flow Rate:			Clear/Cloudy:	CLEAR
Specific Capacity:			Final Well Status:	Water Supply
Construction Method:	Cable Tool		Flowing (y/n):	N
Elevation (m):	91.64		Elevation Reliability:	
Depth to Bedrock:	4		Overburden/Bedrock:	Bedrock
Water Type:	FRESH		Casing Material:	OPEN HOLE,STEEL
--- Details ---				
Thickness:	4 ft		Original Depth:	4 ft
Material Colour:			Material:	GRAVEL
+				
Thickness:	33 ft		Original Depth:	37 ft
Material Colour:			Material:	LIMESTONE

49 **1 of 1** **101.5** **W.O. Stinson & Son Ltd.** **CFOT**
4727 Bank St.
GLOUCESTER ON K1T 3W7

Registration No.: 200204-2415
Licence No.:
Tank Size: 2200 L
Year Installed: 1991
Tank Material: Steel
Distributor: W.O. Stinson & Son Ltd.
Contact Name:
Contact Address: 4726 Bank St
Contact Address2:
Contact City: Gloucester
Comments:

50 **1 of 1** **98.0** **ON** **BORE**

Borehole ID: 614707 Type: Borehole
Use:
Drill Method:
Easting: 453251.000 Status:
Location Accuracy: UTM Zone: 18
Elev. Reliability Note: Northing: 5018902.000
Total Depth m: -999.000000 Orig. Ground Elev m: 97.500000
Township: DEM Ground Elev m: 96.900002
Lot:
Completion Date:
Primary Water Use:
Location Description: Concession:
Municipality:
Static Water Level:
Sec. Water Use:

--- Details ---
Stratum ID: 218399093 Top Depth m: 0
Bottom Depth m: 3 Stratum Desc: STONES. LOOSE.
+
Stratum ID: 218399094 Top Depth m: 3

Map Key	Number of Records	Elevation m	Site	DB
<i>Bottom Depth m:</i>			<i>Stratum Desc:</i>	BEDROCK. = 1400. BEDROCK. SEISMIC VELOCITY = 17000. BEDROCK. SEISMIC VELOCITY = 15500.
51	1 of 1	97.9	ON	WWIS
<i>Well Id:</i>	1509558	<i>Lot:</i>	018	
<i>Concession:</i>	04	<i>Concession Name:</i>	RF	
<i>County:</i>	OTTAWA-CARLETON	<i>Municipality:</i>	GLOUCESTER	
<i>Easting Nad83:</i>	453240.7	<i>Northing Nad83:</i>	5018912	
<i>Zone:</i>	18	<i>Utm Reliability:</i>	margin of error : 100 m - 300 m	
<i>Primary Water Use:</i>	Livestock	<i>Construction Date:</i>	10-OCT-68	
<i>Sec. Water Use:</i>	Domestic	<i>Well Depth:</i>	240 ft	
<i>Pump Rate:</i>	4 GPM	<i>Static Water Level:</i>	18 ft	
<i>Flow Rate:</i>		<i>Clear/Cloudy:</i>	CLOUDY	
<i>Specific Capacity:</i>		<i>Final Well Status:</i>	Water Supply	
<i>Construction Method:</i>	Cable Tool	<i>Flowing (y/n):</i>	N	
<i>Elevation (m):</i>	96.81	<i>Elevation Reliability:</i>		
<i>Depth to Bedrock:</i>	14	<i>Overburden/Bedrock:</i>	Bedrock	
<i>Water Type:</i>	FRESH	<i>Casing Material:</i>	OPEN HOLE,STEEL	
--- Details ---				
<i>Thickness:</i>	14 ft	<i>Original Depth:</i>	14 ft	
<i>Material Colour:</i>		<i>Material:</i>	GRAVEL, BOULDERS	
+				
<i>Thickness:</i>	226 ft	<i>Original Depth:</i>	240 ft	
<i>Material Colour:</i>	BLACK	<i>Material:</i>	LIMESTONE	
52	1 of 1	97.0	ON	WWIS
<i>Well Id:</i>	1502174	<i>Lot:</i>	018	
<i>Concession:</i>	04	<i>Concession Name:</i>	RF	
<i>County:</i>	OTTAWA-CARLETON	<i>Municipality:</i>	GLOUCESTER	
<i>Easting Nad83:</i>	453240.7	<i>Northing Nad83:</i>	5018862	
<i>Zone:</i>	18	<i>Utm Reliability:</i>	margin of error : 100 m - 300 m	
<i>Primary Water Use:</i>	Livestock	<i>Construction Date:</i>	28-DEC-64	
<i>Sec. Water Use:</i>		<i>Well Depth:</i>	130 ft	
<i>Pump Rate:</i>	1 GPM	<i>Static Water Level:</i>	12 ft	
<i>Flow Rate:</i>		<i>Clear/Cloudy:</i>	CLEAR	
<i>Specific Capacity:</i>		<i>Final Well Status:</i>	Water Supply	
<i>Construction Method:</i>	Cable Tool	<i>Flowing (y/n):</i>	N	
<i>Elevation (m):</i>	96.21	<i>Elevation Reliability:</i>		
<i>Depth to Bedrock:</i>	13	<i>Overburden/Bedrock:</i>	Bedrock	
<i>Water Type:</i>	FRESH	<i>Casing Material:</i>	OPEN HOLE,STEEL	
--- Details ---				
<i>Thickness:</i>	13 ft	<i>Original Depth:</i>	13 ft	
<i>Material Colour:</i>		<i>Material:</i>	GRAVEL, STONES, BOULDERS	
+				
<i>Thickness:</i>	117 ft	<i>Original Depth:</i>	130 ft	
<i>Material Colour:</i>		<i>Material:</i>	LIMESTONE	

Unplottable Summary

DB	Company Name/Site Name	Address	City	Zip
CA	CITY	BANK ST.	GLOUCESTER CITY ON	
CA	THE DOUGLAS MACDONALD DEV. CORP.	COMMERCIAL PLAZA BANK STREET	OTTAWA CITY ON	
CA	City of Ottawa	Bank St Bank Street from Somerset Street to Catherine Street	Ottawa ON	
CA	BANK STREET MAZDA	SITE RD. BANK ST.	GLOUCESTER CITY ON	
CA	City of Ottawa	Bank Street - Regent Street to Glebe Avenue	Ottawa ON	
CA	SOUTH KEYS SHOPPING CENTRES	PT.LOTS 3-5/CONC.3, BANK ST.	OTTAWA CITY ON	
CA	MACDONALD DEVELOPMENT CORP.	BANK ST.	OTTAWA CITY ON	
CA	City of Ottawa	Bank Street - Isabella Street to Wilton Crescent	Ottawa ON	
CA	MACDONALD DEVELOPMENT CORP.- PLAZA	EASEMENT-BANK STREET	OTTAWA CITY ON	
CA	OSSORY CANADA INC.	PRIVATE BLDG. BANK ST.	OTTAWA CITY ON	
CA	City of Ottawa	Bank St from Laurier Avenue to Somerest Street	Ottawa ON	
CA	Claridge Homes (Leitrim) Inc.	4635,4703,4723 Bank Street	Ottawa ON	
CONV	Taggart Construction Limited	Bank Street	South Ottawa ON	
ECA	G. Lemay Construction (1998) Inc.	3135 Analdea Dr Lot 17/18, Concession 5 (Rideau Front)	Ottawa ON	
ECA	Claridge Homes (Leitrim) Inc.	4635,4703,4723 Bank Street	Ottawa ON	
ECA	G. Lemay Construction (1998) Inc.	3135 Analdea Dr Lot 17/18, Concession 5 (Rideau Front)	Ottawa ON	
EHS		Bank St	Ottawa ON	

GEN	Hydro Ottawa Ltd.	Bank St	Ottawa ON
GEN	SPIC & SPAN-VALETOR-CASH CLEANERS	BILLINGS BRIDGE PLAZA, BANK STREET	OTTAWA ON
HINC		BANK STREET [NORTH OF MITCH OWENS ROAD]	GLOUCESTER ON
SPL	City of Ottawa	Bank St in front of Bethshalam Cemetary	Ottawa ON
SPL	City of Ottawa <UNOFFICIAL>	on east side of Bank St. 750 metres north of Findlay Creek Dr.	Ottawa ON
SPL	TRANSPORT TRUCK	BANK ST. BRIDGE	OTTAWA CITY ON
SPL	ONTARIO HYDRO	BANK ST	GLOUCESTER CITY ON
SPL	ESSO PETROLEUM CANADA	BANK STREET	OTTAWA CITY ON
SPL	PIONEER PETROLEUMS LTD.	BANK STREET SOUTH PIONEER GAS STATION.	OTTAWA CITY ON
SPL	OC TRANSPO	BANK ST. SOUTH	OTTAWA CITY ON
SPL	Taggart Construction Limited	Findlay Creek Subdivision	Ottawa ON
SPL	Bell Canada	on Bank St, 10 ft N of Catherine St	Ottawa ON

Unplottable Report

Site: CITY
BANK ST. GLOUCESTER CITY ON

Database:
[CA](#)

Certificate #: 3-0859-85-006
Application Year: 85
Issue Date: 8/1/85
Approval Type: Municipal sewage
Status: Approved
Application Type:
Client Name:
Client Address:
Client City:
Client Postal Code:
Project Description:
Contaminants:
Emission Control:

Site: THE DOUGLAS MACDONALD DEV. CORP.
COMMERCIAL PLAZA BANK STREET OTTAWA CITY ON

Database:
[CA](#)

Certificate #: 7-1304-86-
Application Year: 86
Issue Date: 10/28/1986
Approval Type: Municipal water
Status: Approved
Application Type:
Client Name:
Client Address:
Client City:
Client Postal Code:
Project Description:
Contaminants:
Emission Control:

Site: City of Ottawa
Bank St Bank Street from Somerset Street to Catherine Street Ottawa ON

Database:
[CA](#)

Certificate #: 7054-7L4LKY
Application Year: 2008
Issue Date: 11/28/2008
Approval Type: Municipal and Private Sewage Works
Status: Approved
Application Type:
Client Name:
Client Address:
Client City:
Client Postal Code:
Project Description:
Contaminants:
Emission Control:

Site: **BANK STREET MAZDA**
SITE RD. BANK ST. GLOUCESTER CITY ON

Database:
[CA](#)

Certificate #: 7-1460-88-
Application Year: 88
Issue Date: 9/9/1988
Approval Type: Municipal water
Status: Approved
Application Type:
Client Name:
Client Address:
Client City:
Client Postal Code:
Project Description:
Contaminants:
Emission Control:

Site: **City of Ottawa**
Bank Street - Regent Street to Glebe Avenue Ottawa ON

Database:
[CA](#)

Certificate #: 4000-8EDQTH
Application Year: 2011
Issue Date: 3/14/2011
Approval Type: Municipal and Private Sewage Works
Status: Approved
Application Type:
Client Name:
Client Address:
Client City:
Client Postal Code:
Project Description:
Contaminants:
Emission Control:

Site: **SOUTH KEYS SHOPPING CENTRES**
PT.LOTS 3-5/CONC.3, BANK ST. OTTAWA CITY ON

Database:
[CA](#)

Certificate #: 3-0856-95-
Application Year: 95
Issue Date: 8/8/1995
Approval Type: Municipal sewage
Status: Approved
Application Type:
Client Name:
Client Address:
Client City:
Client Postal Code:
Project Description:
Contaminants:
Emission Control:

Site: **MACDONALD DEVELOPMENT CORP.**
BANK ST. OTTAWA CITY ON

Database:
[CA](#)

Certificate #: 3-1072-88-
Application Year: 88
Issue Date: 9/28/1988
Approval Type: Municipal sewage

Status: Approved
Application Type:
Client Name:
Client Address:
Client City:
Client Postal Code:
Project Description:
Contaminants:
Emission Control:

Site: **City of Ottawa**
Bank Street - Isabella Street to Wilton Crescent Ottawa ON

Database:
[CA](#)

Certificate #: 2096-8G2SZN
Application Year: 2011
Issue Date: 5/3/2011
Approval Type: Municipal and Private Sewage Works
Status: Approved
Application Type:
Client Name:
Client Address:
Client City:
Client Postal Code:
Project Description:
Contaminants:
Emission Control:

Site: **MACDONALD DEVELOPMENT CORP.-PLAZA**
EASEMENT-BANK STREET OTTAWA CITY ON

Database:
[CA](#)

Certificate #: 3-1864-86-
Application Year: 86
Issue Date: 12/19/1986
Approval Type: Municipal sewage
Status: Approved
Application Type:
Client Name:
Client Address:
Client City:
Client Postal Code:
Project Description:
Contaminants:
Emission Control:

Site: **OSSORY CANADA INC.**
PRIVATE BLDG. BANK ST. OTTAWA CITY ON

Database:
[CA](#)

Certificate #: 3-0515-87-
Application Year: 87
Issue Date: 4/23/1987
Approval Type: Municipal sewage
Status: Approved
Application Type:
Client Name:
Client Address:
Client City:
Client Postal Code:
Project Description:
Contaminants:

Emission Control:

Site: **City of Ottawa**
Bank St from Laurier Avenue to Somerest Street Ottawa ON

Database:
[CA](#)

Certificate #: 4804-7DGNT6
Application Year: 2008
Issue Date: 4/8/2008
Approval Type: Municipal and Private Sewage Works
Status: Approved
Application Type:
Client Name:
Client Address:
Client City:
Client Postal Code:
Project Description:
Contaminants:
Emission Control:

Site: **Claridge Homes (Leitrim) Inc.**
4635,4703,4723 Bank Street Ottawa ON

Database:
[CA](#)

Certificate #: 4237-8J4JV3
Application Year: 2011
Issue Date: 7/8/2011
Approval Type: Municipal and Private Sewage Works
Status: Approved
Application Type:
Client Name:
Client Address:
Client City:
Client Postal Code:
Project Description:
Contaminants:
Emission Control:

Site: **Taggart Construction Limited**
Bank Street South Ottawa ON

Database:
[CONV](#)

File No.: 010503
Crown Brief No.:
Ministry District:
Region:
Description:

On December 3, 2009, Taggart Construction Limited pleaded guilty to one violation under the Ontario Water Resources Act for failing to comply with a Provincial Officer Order to submit weekly water taking records showing daily water taking volumes. The company was contracted to install municipal services for the Findlay Creek Subdivision located on Bank Street in South Ottawa. A ministry inspection of the construction site in the fall of 2007 revealed concerns with water taking activities and a Provincial Officer Order was issued. One of the requirements of the Order, related to keeping accurate water taking records and submitting them to the ministry, was not complied with. The company was charged following an investigation by the ministry's Investigations and Enforcement Branch and was fined \$5,000 plus victim fine surcharge. The company was given 30 days to pay the fine.

--- Details ---

Date Charged: December 3, 2009
Fine: \$5,000
Act/Regulation/Section: Provincial Officer Order
Charge Disposition: fine, victim fine surcharge

Site: **G. Lemay Construction (1998) Inc.**
3135 Analdea Dr Lot 17/18, Concession 5 (Rideau Front) Ottawa ON

Database:
[ECA](#)

CofA Number: 0705-8XNGS2
Date: 9/4/2012
Status: Approved
Project Type: Municipal and Private Sewage

Site: **Claridge Homes (Leitrim) Inc.**
4635,4703,4723 Bank Street Ottawa ON

Database:
[ECA](#)

CofA Number: 9736-97PJXS
Date: 5/21/13
Status: Approved
Project Type: Municipal and Private Sewage

Site: **G. Lemay Construction (1998) Inc.**
3135 Analdea Dr Lot 17/18, Concession 5 (Rideau Front) Ottawa ON

Database:
[ECA](#)

CofA Number: 4508-8XTLEN
Date: 9/4/2012
Status: Approved
Project Type: Municipal and Private Sewage

Site:
Bank St Ottawa ON

Database:
[EHS](#)

Order No.: 20060427021
Report Date: 5/5/2006
Report Type: Custom Report
Search Radius (km): 0.25
Addit. Info Ordered:

Site: **Hydro Ottawa Ltd.**
Bank St Ottawa ON

Database:
[GEN](#)

SIC Code:
SIC Description:
Generator #: ON8798860
Approval Yrs: 03,04

Site: **SPIC & SPAN-VALETOR-CASH CLEANERS**
BILLINGS BRIDGE PLAZA, BANK STREET OTTAWA ON

Database:
[GEN](#)

SIC Code: 9721
SIC Description: POWER LAUND./CLEANERS
Generator #: ON0573413
Approval Yrs: 86,87,88

--- Details ---

Waste Code: 241
Waste Description: HALOGENATED SOLVENTS

Site: **BANK STREET [NORTH OF MITCH OWENS ROAD] GLOUCESTER ON** **Database:** [HINC](#)

External File Num: FS INC 0712-07599
Date of Occurrence: 12/16/2007
Fuel Occurrence Type: Discovery of a Petroleum Product
Fuel Type Involved: Gasoline
Status Desc: Completed - Causal Analysis(End)
Job Type Desc: Incident/Near-Miss Occurrence (FS)
Oper. Type Involved: Other-Specify
Service Interruptions: No
Property Damage: No
Fuel Life Cycle Stage: Other-specify
Root Cause: Root Cause: Equipment/Material/Component:No Procedures:No Maintenance:No
Design:No Training:No Management:Yes Human Factors:Yes
Reported Details: Report of a nearby retail gasoline site at a construction site where contaminated soil has been disc
Fuel Category: Unknown
Occurrence Type: Incident
Affiliation: Industry Stakeholder (Licensee/Registration/Certificate Holder, Facility Owner, etc.)
County Name: Ottawa
Approx. Quant. Rel: 1
Nearby body of water: No
Enter Drainage Syst.: No
Approx. Quant. Unit: Liters
Environmental Impact: product found at time of matinance on a fire hydrant. Excavation near a decommissioned service station at 5352 BANK ST, GLOUCESTER, ON K1X 1H1 equipment removed.

Site: **City of Ottawa** **Database:** [SPL](#)
Bank St in front of Bethshalam Cemetary Ottawa ON

Ref No.: 1101-6BTH2J
Incident Dt: 4/26/2005
MOE Reported Dt: 4/26/2005
Contaminant Name: ETHYLENE GLYCOL (ANTIFREEZE)
Contaminant Quantity:
Incident Summary: Ottawa:OC Transpo- 8 L antifreeze to grnd, clng
Incident Cause: Cooling System Leak
Incident Reason: Equipment Failure
Nature of Impact: Soil Contamination
Receiving Medium: Land
Environmental Impact: Not Anticipated

Site: **City of Ottawa <UNOFFICIAL>** **Database:** [SPL](#)
on east side of Bank St. 750 metres north of Findlay Creek Dr. Ottawa ON

Ref No.: 4541-7VJ3B3
Incident Dt:
MOE Reported Dt: 9/2/2009
Contaminant Name: SEWAGE,RAW UNCHLORINATED
Contaminant Quantity:
Incident Summary: Ottawa Works Dept. - sewage to ground from forcemain.
Incident Cause: Pipe Or Hose Leak
Incident Reason: Equipment Failure
Nature of Impact: Soil Contamination
Receiving Medium:
Environmental Impact: Confirmed

Site: TRANSPORT TRUCK
BANK ST. BRIDGE OTTAWA CITY ON

Database:
[SPL](#)

Ref No.: 88427
Incident Dt: 7/13/1993
MOE Reported Dt: 7/13/1993
Contaminant Name:
Contaminant Quantity:
Incident Summary: HYDRAULIC OIL LEAK FROM UNIDENTIFIED TRANSPORT TRUCK TO BANK ST.
BRIDGE
Incident Cause: PIPE/HOSE LEAK
Incident Reason: CORROSION
Nature of Impact: Soil contamination
Receiving Medium: LAND
Environmental Impact: POSSIBLE

Site: ONTARIO HYDRO
BANK ST GLOUCESTER CITY ON

Database:
[SPL](#)

Ref No.: 19785
Incident Dt: 7/9/1988
MOE Reported Dt: 7/11/1988
Contaminant Name:
Contaminant Quantity:
Incident Summary: BACKENTRY - ONTARIO HYDROTRANSFORMER OIL (AMT U/K)ON GROUND
Incident Cause: COOLING SYSTEM LEAK
Incident Reason: OTHER
Nature of Impact:
Receiving Medium: LAND
Environmental Impact: NOT ANTICIPATED

Site: ESSO PETROLEUM CANADA
BANK STREET OTTAWA CITY ON

Database:
[SPL](#)

Ref No.: 147934
Incident Dt: 10/16/1997
MOE Reported Dt: 10/16/1997
Contaminant Name:
Contaminant Quantity:
Incident Summary: ESSO SERVICE STATION: 40 L GASOLINE TO GROUND
Incident Cause: PIPE/HOSE LEAK
Incident Reason: DAMAGE BY MOVING EQUIPMENT
Nature of Impact:
Receiving Medium: LAND
Environmental Impact: NOT ANTICIPATED

Site: PIONEER PETROLEUMS LTD.
BANK STREET SOUTH PIONEER GAS STATION. OTTAWA CITY ON

Database:
[SPL](#)

Ref No.: 137358
Incident Dt: 2/20/1997
MOE Reported Dt: 2/20/1997
Contaminant Name:
Contaminant Quantity:
Incident Summary: PIONEER PETROLEUMS-4L GASOLINE TO GROUND,UNSAFESPILL RESPONSE BY
STAFF.
Incident Cause: CONTAINER OVERFLOW
Incident Reason: ERROR
Nature of Impact:

Receiving Medium: LAND
Environmental Impact: NOT ANTICIPATED

Site: OC TRANSP
BANK ST. SOUTH OTTAWA CITY ON

Database:
[SPL](#)

Ref No.: 223917
Incident Dt: 4/11/2002
MOE Reported Dt: 4/11/2002
Contaminant Name:
Contaminant Quantity:
Incident Summary: SPILL OF DIESEL FUEL TO GRND, CLEAN UP CREW ON THE WAY
Incident Cause: PIPE/HOSE LEAK
Incident Reason: UNKNOWN
Nature of Impact: Soil contamination
Receiving Medium: LAND
Environmental Impact: POSSIBLE

Site: Taggart Construction Limited
Findlay Creek Subdivision Ottawa ON

Database:
[SPL](#)

Ref No.: 4066-82SU3T
Incident Dt:
MOE Reported Dt: 2/18/2010
Contaminant Name: SEDIMENT(SUSPENDED SOLIDS/ SAND/ SILT)
Contaminant Quantity: 90 min (duration)
Incident Summary: Taggart Construction: sediment to Findlay Creek
Incident Cause: Discharge Or Bypass To A Watercourse
Incident Reason: Overstress/Pressure - Any form of overloading wherein the design strength of the container was exceeded
Nature of Impact: Surface Water Pollution
Receiving Medium:
Environmental Impact: Confirmed

Site: Bell Canada
on Bank St, 10 ft N of Catherine St Ottawa ON

Database:
[SPL](#)

Ref No.: 8384-6WDTAV
Incident Dt: 12/11/2006
MOE Reported Dt: 12/11/2006
Contaminant Name: GASOLINE
Contaminant Quantity: Not specified L
Incident Summary: ukn src: hydrocarbons in Bell manhole
Incident Cause: Unknown
Incident Reason: Unknown - Reason not determined
Nature of Impact: Surface Water Pollution
Receiving Medium: Water
Environmental Impact: Not Anticipated

Appendix: Database Descriptions

Ecolog Environmental Risk Information Services Ltd can search the following databases. The extent of Historical information varies with each database and current information is determined by what is publicly available to Ecolog ERIS at the time of update. **Note:** Databases denoted with " * " indicates that the database will no longer be updated. See the individual database description for more information.

Abandoned Aggregate Inventory: Sept 2002* Provincial [AAGR](#)
The MAAP Program maintains a database of all abandoned pits and quarries. Please note that the database is only referenced by lot and concession and city/town location. The database provides information regarding the location, type, size, land use, status and general comments.*

Aggregate Inventory: Up to Aug 2012 Provincial [AGR](#)
The Ontario Ministry of Natural Resources maintains a database of all active pits and quarries. Please note that the database is only referenced by lot\concession and city/town location. The database provides information regarding the registered owner/operator, location, status, licence type, and maximum tonnage.

Abandoned Mine Information System: 1800-Feb 2013 Provincial [AMIS](#)
The Abandoned Mines Information System contains data on known abandoned and inactive mines located on both Crown and privately held lands. The information was provided by the Ministry of Northern Development and Mines (MNDM), with the following disclaimer: "the database provided has been compiled from various sources, and the Ministry of Northern Development and Mines makes no representation and takes no responsibility that such information is accurate, current or complete". Reported information includes official mine name, status, background information, mine start/end date, primary commodity, mine features, hazards and remediation.

Anderson's Waste Disposal Sites: 1860s-Present Private [ANDR](#)
The information provided in this database was collected by examining various historical documents which aimed to characterize the likely position of former waste disposal sites from 1860 to present. The research initiative behind the creation of this database was to identify those sites that are missing from the Ontario MOE Waste Disposal Site Inventory, as well as to provide revisions and corrections to the positions and descriptions of sites currently listed in the MOE inventory. In addition to historic waste disposal facilities, the database also identifies certain auto wreckers and scrap yards that have been extrapolated from documentary sources. Please note that the data is not warranted to be complete, exhaustive or authoritative. The information was collected for research purposes only.

Automobile Wrecking & Supplies: 2001-Jun 2010 Private [AUWR](#)
This database provides an inventory of all known locations that are involved in the scrap metal, automobile wrecking/recycling, and automobile parts & supplies industry. Information is provided on the company name, location and business type.

Borehole: 1875-Aug 2011 Provincial [BORE](#)
A borehole is the generalized term for any narrow shaft drilled in the ground, either vertically or horizontally. The information here includes geotechnical investigations or environmental site assessments, mineral exploration, or as a pilot hole for installing piers or underground utilities. Information is from many sources such as the Ministry of Transportation (MTO) boreholes from engineering reports and projects from the 1950 to 1990's in Southern Ontario. Boreholes from the Ontario Geological Survey (OGS) including The Urban Geology Analysis Information System (UGAIS) and the York Peel Durham Toronto (YPDT) database of the Conservation Authority Moraine Coalition. This database will include fields such as location, stratigraphy, depth, elevation, year drilled, etc. For all water well data or oil and gas well data for Ontario please refer to WWIS and OOGW.

Certificates of Approval:

1985-Oct 30, 2011*

Provincial

[CA](#)

This database contains the following types of approvals: Air & Noise, Industrial Sewage, Municipal & Private Sewage, Waste Management Systems and Renewable Energy Approvals. The MOE in Ontario states that any facility that releases emissions to the atmosphere, discharges contaminants to ground or surface water, provides potable water supplies, or stores, transports or disposes of waste, must have a Certificate of Approval before it can operate lawfully. Fields include approval number, business name, address, approval date, approval type and status. This database will no longer be updated, as CofA's have been replaced by either Environmental Activity and Sector Registry (EASR) or Environmental Compliance Approval (ECA). Please refer to those individual databases for any information after Oct.31, 2011.

Commercial Fuel Oil Tanks:

1948-Apr 2013

Provincial

[CFOT](#)

Since May 2002, Ontario developed a new act where it became mandatory for fuel oil tanks to be registered with Technical Standards & Safety Authority (TSSA). This data would include all commercial underground fuel oil tanks in Ontario with fields such as location, registration number, tank material, age of tank and tank size.

Chemical Register:

1992, 1999-Jun 2010

Private

[CHEM](#)

This database includes information from both a one time study conducted in 1992 and private source and is a listing of facilities that manufacture or distribute chemicals. The production of these chemical substances may involve one or more chemical reactions and/or chemical separation processes (i.e. fractionation, solvent extraction, crystallization, etc.).

Inventory of Coal Gasification Plants and Coal Tar

Apr 1987 and Nov 1988*

Provincial

[COAL](#)**Sites:**

This inventory includes both the "Inventory of Coal Gasification Plant Waste Sites in Ontario-April 1987" and the Inventory of Industrial Sites Producing or Using Coal Tar and Related Tars in Ontario-November 1988) collected by the MOE. It identifies industrial sites that produced and continue to produce or use coal tar and other related tars. Detailed information is available and includes: facility type, size, land use, information on adjoining properties, soil condition, site operators/occupants, site description, potential environmental impacts and historic maps available. This was a one-time inventory.*

Compliance and Convictions:

1989-Jun 2013

Provincial

[CONV](#)

This database summarizes the fines and convictions handed down by the Ontario courts beginning in 1989. Companies and individuals named here have been found guilty of environmental offenses in Ontario courts of law.

Certificates of Property Use:

1994-Jul 2013

Provincial

[CPU](#)

This is a subset taken from Ontario's Environmental Registry (EBR) database. It will include all CPU's on the registry such as (EPA s. 168.6) - Certificate of Property Use.

Drill Hole Database:

1886-Jun 2013

Provincial

[DRL](#)

The Ontario Drill Hole Database contains information on more than 113,000 percussion, overburden, sonic and diamond drill holes from assessment files on record with the department of Mines and Minerals. Please note that limited data is available for southern Ontario, as it was the last area to be completed. The database was created when surveys submitted to the Ministry were converted in the Assessment File Research Image Database (AFRI) project. However, the degree of accuracy (coordinates) as to the exact location of drill holes is dependent upon the source document submitted to the MNM. Levels of accuracy used to locate holes are: centering on the mining claim; a sketch of the mining claim; a 1:50,000 map; a detailed company map; or from submitted a "Report of Work".

Environmental Activity and Sector Registry:

Oct 31, 2011-Jul 2013

Provincial

[EASR](#)

On October 31, 2011, a smarter, faster environmental approvals system came into effect in Ontario. The EASR allows businesses to register certain activities with the ministry, rather than apply for an approval. The registry is available for common systems and processes, to which preset rules of operation can be applied. The EASR is currently available for: heating systems, standby power systems and automotive refinishing. Businesses whose activities aren't subject to the EASR may apply for an ECA (Environmental Compliance Approval), Please see our ECA database.

Environmental Registry: 1994-Jul 2013 Provincial [EBR](#)
The Environmental Registry lists proposals, decisions and exceptions regarding policies, Acts, instruments, or regulations that could significantly affect the environment. Through the Registry, thirteen provincial ministries notify the public of upcoming proposals and invite their comments. For example, if a local business is requesting a permit, license, or certificate of approval to release substances into the air or water; these are notified on the registry. Data includes: Approval for discharge into the natural environment other than water (i.e. Air) - EPA s. 9, Approval for sewage works - OWRA s. 53(1), and EPA s. 27 - Approval for a waste disposal site. For information regarding Permit to Take Water (PTTW), Certificate of Property Use (CPU) and (ORD) Orders please refer to those individual databases.

Environmental Compliance Approval: Oct 31, 2011-Jul 2013 Provincial [ECA](#)
On October 31, 2011, a smarter, faster environmental approvals system came into effect in Ontario. In the past, a business had to apply for multiple approvals (known as certificates of approval) for individual processes and pieces of equipment. Today, a business either registers itself, or applies for a single approval, depending on the types of activities it conducts. Businesses whose activities aren't subject to the EASR may apply for an ECA. A single ECA addresses all of a business's emissions, discharges and wastes. Separate approvals for air, noise and waste are no longer required. This database will also include Renewable Energy Approvals. For CofA's prior to Nov 1st, 2011, please refer to the CA database. For all Waste Disposal Sites please refer to the WDS database.

Environmental Effects Monitoring: 1992-2007* Federal [EEM](#)
The Environmental Effects Monitoring program assesses the effects of effluent from industrial or other sources on fish, fish habitat and human usage of fisheries resources. Since 1992, pulp and paper mills have been required to conduct EEM studies under the Pulp and Paper Effluent Regulations. This database provides information on the mill name, geographical location and sub-lethal toxicity data.

ERIS Historical Searches: 1999-Mar 2013 Private [EHS](#)
EcoLog ERIS has compiled a database of all environmental risk reports completed since March 1999. Available fields for this database include: site location, date of report, type of report, and search radius. As per all other databases, the ERIS database can be referenced on both the map and "Statistical Profile" page.

Environmental Issues Inventory System: 1992-2001* Federal [EIS](#)
The Environmental Issues Inventory System was developed through the implementation of the Environmental Issues and Remediation Plan. This plan was established to determine the location and severity of contaminated sites on inhabited First Nation reserves, and where necessary, to remediate those that posed a risk to health and safety; and to prevent future environmental problems. The EIS provides information on the reserve under investigation, inventory number, name of site, environmental issue, site action (Remediation, Site Assessment), and date investigation completed.

List of TSSA Expired Facilities: Current to Feb 2012 Provincial [EXP](#)
This is a list of all expired facilities that fall under the TSSA (TSSA Act & Safety Regulations), including the six regulations that exist under the Fuels Safety Division. It will include facilities such as private fuel outlets, bulk plants, fuel oil tanks, gasoline stations, marinas, propane filling stations, liquid fuel tanks, piping systems, etc. These tanks have been removed and automatically fall under the expired facilities inventory held by TSSA.

Federal Convictions: 1988-Jun 2007* Federal [FCON](#)
Environment Canada maintains a database referred to as the "Environmental Registry" that details prosecutions under the Canadian Environmental Protection Act (CEPA) and the Fisheries Act (FA). Information is provided on the company name, location, charge date, offence and penalty.

Contaminated Sites on Federal Land:

June 2000-Jan 2013

Federal

[FCS](#)

The Federal Contaminated Sites Inventory includes information on all known federal contaminated sites under the custodianship of departments, agencies and consolidated Crown corporations as well as those that are being or have been investigated to determine whether they have contamination arising from past use that could pose a risk to human health or the environment. The inventory also includes non-federal contaminated sites for which the Government of Canada has accepted some or all financial responsibility. It does not include sites where contamination has been caused by, and which are under the control of, enterprise Crown corporations, private individuals, firms or other levels of government.

Fisheries & Oceans Fuel Tanks:

1964-Sept 2003

Federal

[FOFT](#)

Fisheries & Oceans Canada maintains an inventory of all aboveground & underground fuel storage tanks located on Fisheries & Oceans property or controlled by DFO. Our inventory provides information on the site name, location, tank owner, tank operator, facility type, storage tank location, tank contents & capacity, and date of tank installation.

Fuel Storage Tank:

Current to Jun 2011

Provincial

[FST](#)

The Technical Standards & Safety Authority (TSSA), under the Technical Standards & Safety Act of 2000 maintains a database of registered private and retail fuel storage tanks in Ontario with fields such as location, tank status, license date, tank type, tank capacity, fuel type, installation year and facility type.

Ontario Regulation 347 Waste Generators Summary:

1986-Apr 2012

Provincial

[GEN](#)

Regulation 347 of the Ontario EPA defines a waste generation site as any site, equipment and/or operation involved in the production, collection, handling and/or storage of regulated wastes. A generator of regulated waste is required to register the waste generation site and each waste produced, collected, handled, or stored at the site. This database contains the registration number, company name and address of registered generators including the types of hazardous wastes generated. It includes data on waste generating facilities such as: drycleaners, waste treatment and disposal facilities, machine shops, electric power distribution etc. This information is a summary of all years from 1986 including the most currently available data. Some records may contain, within the company name, the phrase "See & Use..." followed by a series of letters and numbers. This occurs when one company is amalgamated with or taken over by another registered company. The number listed as "See & Use", refers to the new ownership and the other identification number refers to the original ownership. This phrase serves as a link between the 2 companies until operations have been fully transferred.

TSSA Historic Incidents:

2006-June 2009

Provincial

[HINC](#)

This database will cover all incidences recorded by TSSA with their older system, before they moved to their new management system. TSSA's Fuels Safety Program administers the Technical Standards & Safety Act 2000, providing fuel-related safety services associated with the safe transportation, storage, handling and use of fuels such as gasoline, diesel, propane, natural gas and hydrogen. Under this Act, TSSA regulates fuel suppliers, storage facilities, transport trucks, pipelines, contractors and equipment or appliances that use fuels. The TSSA works to protect the public, the environment and property from fuel-related hazards such as spills, fires and explosions. This database will include spills and leaks from pipelines, diesel, fuel oil, gasoline, natural gas, propane and hydrogen recorded by the TSSA.

Indian & Northern Affairs Fuel Tanks:

1950-Aug 2003*

Federal

[IAFT](#)

The Department of Indian & Northern Affairs Canada (INAC) maintains an inventory of all aboveground & underground fuel storage tanks located on both federal and crown land. Our inventory provides information on the reserve name, location, facility type, site/facility name, tank type, material & ID number, tank contents & capacity, and date of tank installation.

TSSA Incidents:

June 2009-Apr 2013

Provincial

[INC](#)

TSSA's Fuels Safety Program administers the Technical Standards & Safety Act 2000, providing fuel-related safety services associated with the safe transportation, storage, handling and use of fuels such as gasoline, diesel, propane, natural gas and hydrogen. Under this Act, TSSA regulates fuel suppliers, storage facilities, transport trucks, pipelines, contractors and equipment or appliances that use fuels. Includes incidents from fuel-related hazards such as spills, fires and explosions. This database will include spills and leaks from diesel, fuel oil, gasoline, natural gas, propane and hydrogen recorded by the TSSA.

Landfill Inventory Management Ontario:

2012

Provincial

[LIMO](#)

The Landfill Inventory Management Ontario (LIMO) database is updated every year, as the ministry compiles new and updated information. The inventory will include small and large landfills. Additionally, each year the ministry will request operators of the larger landfills complete a landfill data collection form that will be used to update LIMO and will include the following information from the previous operating year. This will include additional information such as estimated amount of total waste received, landfill capacity, estimated total remaining landfill capacity, fill rates, engineering designs, reporting and monitoring details, size of location, service area, approved waste types, leachate of site treatment, contaminant attenuation zone and more. The small landfills will include information such as site owner, site location and certificate of approval # and status.

Canadian Mine Locations:

1998-2009

Private

[MINE](#)

This information is collected from the Canadian & American Mines Handbook. The Mines database is a national database that provides over 290 listings on mines (listed as public companies) dealing primarily with precious metals and hard rocks. Listed are mines that are currently in operation, closed, suspended, or are still being developed (advanced projects). Their locations are provided as geographic coordinates (x, y and/or longitude, latitude). As of 2002, data pertaining to Canadian smelters and refineries has been appended to this database.

Mineral Occurrences:

1846-Apr 2013

Provincial

[MNR](#)

In the early 70's, the Ministry of Northern Development and Mines created an inventory of approximately 19,000 mineral occurrences in Ontario, in regard to metallic and industrial minerals, as well as some information on building stones and aggregate deposits. Please note that the "Horizontal Positional Accuracy" is approximately +/- 200 m. Many reference elements for each record were derived from field sketches using pace or chain/tape measurements against claim posts or topographic features in the area. The primary limiting factor for the level of positional accuracy is the scale of the source material. The testing of horizontal accuracy of the source materials was accomplished by comparing the planimetric (X and Y) coordinates of that point with the coordinates of the same point as defined from a source of higher accuracy.

National Analysis of Trends in Emergencies System

1974-1994*

Federal

[NATE](#)**(NATES):**

In 1974 Environment Canada established the National Analysis of Trends in Emergencies System (NATES) database, for the voluntary reporting of significant spill incidents. The data was to be used to assist in directing the work of the emergencies program. NATES ran from 1974 to 1994. Extensive information is available within this database including company names, place where the spill occurred, date of spill, cause, reason and source of spill, damage incurred, and amount, concentration, and volume of materials released.

Non-Compliance Reports:

1992(water only), 1994-2010

Provincial

[NCPL](#)

The Ministry of the Environment provides information about non-compliant discharges of contaminants to air and water that exceed legal allowable limits, from regulated industrial and municipal facilities. A reported non-compliance failure may be in regard to a Control Order, Certificate of Approval, Sectoral Regulation or specific regulation/act.

<u>National Defence & Canadian Forces Fuel Tanks:</u>	Up to May 2001*	Federal	NDFT
The Department of National Defence and the Canadian Forces maintains an inventory of all aboveground & underground fuel storage tanks located on DND lands. Our inventory provides information on the base name, location, tank type & capacity, tank contents, tank class, date of tank installation, date tank last used, and status of tank as of May 2001. This database will no longer be updated due to the new National Security protocols which have prohibited any release of this database.			
<u>National Defence & Canadian Forces Spills:</u>	Mar 1999-Aug 2010	Federal	NDSP
The Department of National Defence and the Canadian Forces maintains an inventory of spills to land and water. All spill sites have been classified under the "Transportation of Dangerous Goods Act - 1992". Our inventory provides information on the facility name, location, spill ID #, spill date, type of spill, as well as the quantity of substance spilled & recovered.			
<u>National Defence & Canadian Forces Waste Disposal Sites:</u>	2001-Apr 2007*	Federal	NDWD
The Department of National Defence and the Canadian Forces maintains an inventory of waste disposal sites located on DND lands. Where available, our inventory provides information on the base name, location, type of waste received, area of site, depth of site, year site opened/closed and status.			
<u>National Environmental Emergencies System (NEES):</u>	1974-2003*	Federal	NEES
In 2000, the Emergencies program implemented NEES, a reporting system for spills of hazardous substances. For the most part, this system only captured data from the Atlantic Provinces, some from Quebec and Ontario and a portion from British Columbia. Data for Alberta, Saskatchewan, Manitoba and the Territories was not captured. However, NEES is also a repository for all previous Environment Canada spill datasets. NEES is composed of the historic datasets ' or Trends ' which dates from approximately 1974 to present. NEES Trends is a compilation of historic databases, which were merged and includes data from NATES (National Analysis of Trends in Emergencies System), ARTS (Atlantic Regional Trends System), and NEES. In 2001, the Emergencies Program determined that variations in reporting regimes and requirements between federal and provincial agencies made national spill reporting and trend analysis difficult to achieve. As a consequence, the department has focused efforts on capturing data on spills of substances which fall under its legislative authority only (CEPA and FA). As such, the NEES database will be decommissioned in December 2004.			
<u>National PCB Inventory:</u>	1988-2008*	Federal	NPCB
Environment Canada's National PCB inventory includes information on in-use PCB containing equipment in Canada including federal, provincial and private facilities. All federal out-of-service PCB containing equipment and all PCB waste owned by the federal government or by federally regulated industries such as airlines, railway companies, broadcasting companies, telephone and telecommunications companies, pipeline companies, etc. are also listed. Although it is not Environment Canada's mandate to collect data on non-federal PCB waste, the National PCB inventory includes some information on provincial and private PCB waste and storage sites.			
<u>National Pollutant Release Inventory:</u>	1993-2011	Federal	NPRI
Environment Canada has defined the National Pollutant Release Inventory ("NPRI") as a federal government initiative designed to collect comprehensive national data regarding releases to air, water, or land, and waste transfers for recycling for more than 300 listed substances.			
<u>Oil and Gas Wells:</u>	1988-Jun 2013	Private	OGW
The Nickle's Energy Group (publisher of the Daily Oil Bulletin) collects information on drilling activity including operator and well statistics. The well information database includes name, location, class, status and depth. The main Nickle's database is updated on a daily basis, however, this database is updated on a monthly basis. More information is available at www.nickles.com .			

Ontario Oil and Gas Wells: 1800-Jul 2013 Provincial [OOGW](#)
In 1998, the MNR handed over to the Ontario Oil, Gas and Salt Resources Corporation, the responsibility of maintaining a database of oil and gas wells drilled in Ontario. The OGSR Library has over 20,000+ wells in their database. Information available for all wells in the ERIS database include well owner/operator, location, permit issue date, well cap date, licence no., status, depth and the primary target (rock unit) of the well being drilled. All geology/stratigraphy table information, plus all water table information is also provide for each well record.

Inventory of PCB Storage Sites: 1987-Oct 2004 Provincial [OPCB](#)
The Ontario Ministry of Environment, Waste Management Branch, maintains an inventory of PCB storage sites within the province. Ontario Regulation 11/82 (Waste Management - PCB) and Regulation 347 (Generator Waste Management) under the Ontario EPA requires the registration of inactive PCB storage equipment and/or disposal sites of PCB waste with the Ontario Ministry of Environment. This database contains information on: 1) waste quantities; 2) major and minor sites storing liquid or solid waste; and 3) a waste storage inventory.

Orders: 1994-Jul 2013 Provincial [ORD](#)
This is a subset taken from Ontario's Environmental Registry (EBR) database. It will include all Orders on the registry such as (EPA s. 17) - Order for remedial work, (EPA s. 18) - Order for preventative measures, (EPA s. 43) - Order for removal of waste and restoration of site, (EPA s. 44) - Order for conformity with Act for waste disposal sites, (EPA s. 136) - Order for performance of environmental measures.

Canadian Pulp and Paper: 1999, 2002, 2004, 2005, Private [PAP](#)
2009
This information is part of the Pulp and Paper Canada Directory. The Directory provides a comprehensive listing of the locations of pulp and paper mills and the products that they produce.

Parks Canada Fuel Storage Tanks: 1920-Jan 2005* Federal [PCFT](#)
Canadian Heritage maintains an inventory of all known fuel storage tanks operated by Parks Canada, in both National Parks and at National Historic Sites. The database details information on site name, location, tank install/removal date, capacity, fuel type, facility type, tank design and owner/operator.

Pesticide Register: 1988-Jun 2013 Provincial [PES](#)
The Ontario Ministry of Environment maintains a database of all manufacturers and vendors of registered pesticides.

TSSA Pipeline Incidents: June 2009-Mar 2012 Provincial [PINC](#)
TSSA's Fuels Safety Program administers the Technical Standards & Safety Act 2000, providing fuel-related safety services associated with the safe transportation, storage, handling and use of fuels such as gasoline, diesel, propane, natural gas and hydrogen. Under this Act, TSSA regulates fuel suppliers, storage facilities, transport trucks, pipelines, contractors and equipment or appliances that use fuels. This database will include spills, strike and leaks from recorded by the TSSA.

Private and Retail Fuel Storage Tanks: 1989-1996* Provincial [PRT](#)
The Fuels Safety Branch of the Ontario Ministry of Consumer and Commercial Relations maintained a database of all registered private fuel storage tanks and licensed retail fuel outlets. This database includes an inventory of locations that have gasoline, oil, waste oil, natural gas and/or propane storage tanks on their property. The MCCR no longer collects this information. This information is now collected by the Technical Standards and Safety Authority (TSSA).

Permit to Take Water: 1994-Jul 2013 Provincial [PTTW](#)
This is a subset taken from Ontario's Environmental Registry (EBR) database. It will include all PTTW's on the registry such as OWRA s. 34 - Permit to take water.

Ontario Regulation 347 Waste Receivers Summary: 1986-2011 Provincial [REC](#)
Part V of the Ontario Environmental Protection Act ("EPA") regulates the disposal of regulated waste through an operating waste management system or a waste disposal site operated or used pursuant to the terms and conditions of a Certificate of Approval or a Provisional Certificate of Approval. Regulation 347 of the Ontario EPA defines a waste receiving site as any site or facility to which waste is transferred by a waste carrier. A receiver of regulated waste is required to register the waste receiving facility. This database represents registered receivers of regulated wastes, identified by registration number, company name and address, and includes receivers of waste such as: landfills, incinerators, transfer stations, PCB storage sites, sludge farms and water pollution control plants. This information is a summary of all years from 1986 including the most currently available data.

Record of Site Condition: 1997-Sept 2001, Oct 2004- Jun 2013 Provincial [RSC](#)
The Record of Site Condition (RSC) is part of the Ministry of the Environment's Brownfields Environmental Site Registry. Protection from environmental cleanup orders for property owners is contingent upon documentation known as a record of site condition (RSC) being filed in the Environmental Site Registry. In order to file an RSC, the property must have been properly assessed and shown to meet the soil, sediment and groundwater standards appropriate for the use (such as residential) proposed to take place on the property. The Record of Site Condition Regulation (O. Reg. 153/04) details requirements related to site assessment and clean up. RSCs filed after July 1, 2011 will also be included as part of the new (O.Reg. 511/09).

Retail Fuel Storage Tanks: 1999-Jun 2010 Private [RST](#)
This database includes an inventory of retail fuel outlet locations (including marinas) that have on their property gasoline, oil, waste oil, natural gas and / or propane storage tanks.

Scott's Manufacturing Directory: 1992-Mar 2011 Private [SCT](#)
Scott's Directories is a data bank containing information on over 200,000 manufacturers across Canada. Even though Scott's listings are voluntary, it is the most comprehensive database of Canadian manufacturers available. Information concerning a company's address, plant size, and main products are included in this database.

Ontario Spills: 1988-Aug 2012 Provincial [SPL](#)
This database identifies information such as location (approximate), type and quantity of contaminant, date of spill, environmental impact, cause, nature of impact, etc. Information from 1988-2002 was part of the ORIS (Occurrence Reporting Information System). The SAC (Spills Action Centre) handles all spills reported in Ontario. Regulations for spills in Ontario are part of the MOE's Environmental Protection Act, Part X.

Wastewater Discharger Registration Database: 1990-2011 Provincial [SRDS](#)
Information under this heading is combination of the following 2 programs. The Municipal/Industrial Strategy for Abatement (MISA) division of the Ontario Ministry of Environment maintained a database of all direct dischargers of toxic pollutants within nine sectors including: Electric Power Generation; Mining; Petroleum Refining; Organic Chemicals; Inorganic Chemicals; Pulp & Paper; Metal Casting; Iron & Steel; and Quarries. All sampling information is now collected and stored within the Sample Result Data Store (SRDS).

Anderson's Storage Tanks: 1915-1953* Private [TANK](#)
The information provided in this database was collected by examining various historical documents, which identified the location of former storage tanks, containing substances such as fuel, water, gas, oil, and other various types of miscellaneous products. Information is available in regard to business operating at tank site, tank location, permit year, permit & installation type, no. of tanks installed & configuration and tank capacity. Data contained within this database pertains only to the city of Toronto and is not warranted to be complete, exhaustive or authoritative. The information was collected for research purposes only.

Transport Canada Fuel Storage Tanks: 1970-Mar 2007 Federal [TCFT](#)
With the provinces of BC, MB, NB, NF, ON, PE, and QC; Transport Canada currently owns and operates 90 fuel storage tanks. Our inventory provides information on the site name, location, tank age, capacity and fuel type.

TSSA Variances for Abandonment of Underground

Current to Jun 2013

Provincial

[VAR](#)

Storage Tanks:

The TSSA, Under the Liquid Fuels Handling Code and the Fuel Oil Code, all underground storage tanks must be removed within two years of disuse. If removal of a tank is not feasible, you may apply to seek a variance from this code requirement. This is a list of all variances granted for abandoned tanks.

Waste Disposal Sites - MOE CA Inventory:

1970-Jul 2013

Provincial

[WDS](#)

The Ontario Ministry of Environment, Waste Management Branch, maintains an inventory of known open (active or inactive) and closed disposal sites in the Province of Ontario. Active sites maintain a Certificate of Approval, are approved to receive and are receiving waste. Inactive sites maintain Certificate(s) of Approval but are not receiving waste. Closed sites are not receiving waste. The data contained within this database was compiled from the MOE's Certificate of Approval database. Locations of these sites may be cross-referenced to the Anderson database described under ERIS's Private Source Database section, by the CA number. All new Environmental Compliance Approvals handed out after Oct 31, 2011 for Waste Disposal Sites will still be found in this database.

Waste Disposal Sites - MOE 1991 Historical Approval Inventory:

Up to Oct 1990*

Provincial

[WDSH](#)

In June 1991, the Ontario Ministry of Environment, Waste Management Branch, published the "June 1991 Waste Disposal Site Inventory", of all known active and closed waste disposal sites as of October 30st, 1990. For each "active" site as of October 31st 1990, information is provided on site location, site/CA number, waste type, site status and site classification. For each "closed" site as of October 31st 1990, information is provided on site location, site/CA number, closure date and site classification. Locations of these sites may be cross-referenced to the Anderson database described under ERIS's Private Source Database section, by the CA number.

Water Well Information System:

1955-May 2013

Provincial

[WWIS](#)

This database describes locations and characteristics of water wells found within Ontario in accordance with Regulation 903. It includes such information as coordinates, construction date, well depth, primary and secondary use, pump rate, static water level, well status, etc. Also included are detailed stratigraphy information, approximate depth to bedrock and the approximate depth to the water table.

Definitions

Database Descriptions: This section provides a detailed explanation for each database including: source, information available, time coverage, and acronyms used. They are listed in alphabetic order.

Detail Report: This is the section of the report which provides the most detail for each individual record. Records are summarized by location, starting with the project property followed by records in closest proximity.

Distance: The distance value is the distance between plotted points, not necessarily the distance between the sites' boundaries". All values are an approximation.

Direction: The direction value is the compass direction of the site in respect to the project property and/or center point of the report.

Elevation: The elevation value is taken from the location at which the records for the site address have been plotted. All values are an approximation. Source: Google Elevation API.

Executive Summary: This portion of the report is divided into 3 sections:

'Report Summary'- Displays a chart indicating how many records fall on the project property and, within the report search radii.

'Site Report Summary'-Project Property'- This section lists all the records which fall on the project property. For more details, see the 'Detail Report' section.

'Site Report Summary-Surrounding Properties'- This section summarizes all records on adjacent properties, listing them in order of proximity from the project property. For more details, see the 'Detail Report' section.

Map Key: The map key number is assigned according to closest proximity from the project property. Map Key numbers always start at #1. The project property will always have a map key of '1' if records are available. If there is a number in brackets beside the main number, this will indicate the number of records on that specific property. If there is no number in brackets, there is only one record for that property.

The symbol and colour used indicates 'elevation': the red inverted triangle will dictate 'ERIS Sites with Lower Elevation', the yellow triangle will dictate 'ERIS Sites with Higher Elevation' and the orange square will dictate 'ERIS Sites with Same Elevation.'

Unplottables: These are records that could not be mapped due to various reasons, including limited geographic information. These records may or may not be in your study area, and were included as reference.



APPENDIX D

Aerial Photographs

N:\Active\2013\1121 - Geotechnical\13-1121-0186 Claridge Kellam Lands Bank SV\Spatial IM\GIS\MXD\Reporting\1311210186-2000-AppD-01.mxd



LEGEND

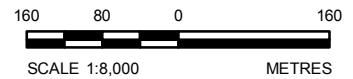
- PHASE ONE ESA PROPERTY BOUNDARY
- PHASE ONE ESA STUDY AREA

NOTE

THIS FIGURE IS TO BE READ IN CONJUNCTION WITH THE ACCOMPANYING GOLDER ASSOCIATES LTD. REPORT No. 13-1121-0186/2000.

REFERENCE

1945 AIR PHOTO, NAPL A9611-94, 1945-10-30
 DATUM: NAD 83, COORDINATE SYSTEM: MTM ZONE 9





PROJECT	PHASE 1 ESA PROPOSED RESIDENTIAL SUBDIVISION - EAST OF BANK STREET - SOUTH OF ANALDEA DRIVE - OTTAWA, ONTARIO
---------	---

TITLE	1945 AIR PHOTO
-------	-----------------------

	PROJECT No. 13-1121-0186	SCALE AS SHOWN	REV. 0.0
	DESIGN BM 2013-11-11	APPENDIX D-1	
	GIS BR 2013-12-10		
	CHECK BM 2013-12-10		
REVIEW DHP 2013-12-10			



LEGEND

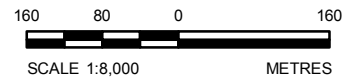
-  PHASE ONE ESA PROPERTY BOUNDARY
-  PHASE ONE ESA STUDY AREA

NOTE

THIS FIGURE IS TO BE READ IN CONJUNCTION WITH THE ACCOMPANYING GOLDER ASSOCIATES LTD. REPORT No. 13-1121-0186/2000.

REFERENCE

1956 AIR PHOTO, NAPL A15331-147, 1956
 DATUM: NAD 83, COORDINATE SYSTEM: MTM ZONE 9



PROJECT PHASE 1 ESA
 PROPOSED RESIDENTIAL SUBDIVISION - EAST OF BANK STREET -
 SOUTH OF ANALDEA DRIVE - OTTAWA, ONTARIO

TITLE
1956 AIR PHOTO



PROJECT No. 13-1121-0186			SCALE AS SHOWN	REV. 0.0
DESIGN	BM	2013-11-11	APPENDIX D-2	
GIS	BR	2013-12-10		
CHECK	BM	2013-12-10		
REVIEW	DHP	2013-12-10		



N:\Active\2013\1121 - Geotechnical\13-1121-0186 Claridge Kellam Lands Bank SV\Spatial IMG\IS\MXD\Reporting\1311210186-2000-AppD-03.mxd



LEGEND

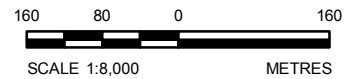
-  PHASE ONE ESA PROPERTY BOUNDARY
-  PHASE ONE ESA STUDY AREA

NOTE

THIS FIGURE IS TO BE READ IN CONJUNCTION WITH THE ACCOMPANYING GOLDER ASSOCIATES LTD. REPORT No. 13-1121-0186/2000.

REFERENCE

1965 AIR PHOTO, NAPL A18744-098, 1965-04-22
 DATUM: NAD 83, COORDINATE SYSTEM: MTM ZONE 9



PROJECT PHASE 1 ESA
 PROPOSED RESIDENTIAL SUBDIVISION - EAST OF BANK STREET -
 SOUTH OF ANALDEA DRIVE - OTTAWA, ONTARIO

TITLE
1965 AIR PHOTO

PROJECT No. 13-1121-0186		SCALE AS SHOWN	REV. 0.0
DESIGN	BM 2013-11-11	APPENDIX D-3	
GIS	BR 2013-12-10		
CHECK	BM 2013-12-10		
REVIEW	DHP 2013-12-10		



N:\Active\2013\1121 - Geotechnical\13-1121-0186 Claridge Kellam Lands Bank SVS\Spatial IMG\SVS\MXD\Reporting\1311210186-2000-AppD-04.mxd



LEGEND

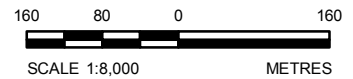
- PHASE ONE ESA PROPERTY BOUNDARY
- PHASE ONE ESA STUDY AREA

NOTE

THIS FIGURE IS TO BE READ IN CONJUNCTION WITH THE ACCOMPANYING GOLDER ASSOCIATES LTD. REPORT No. 13-1121-0186/2000.

REFERENCE

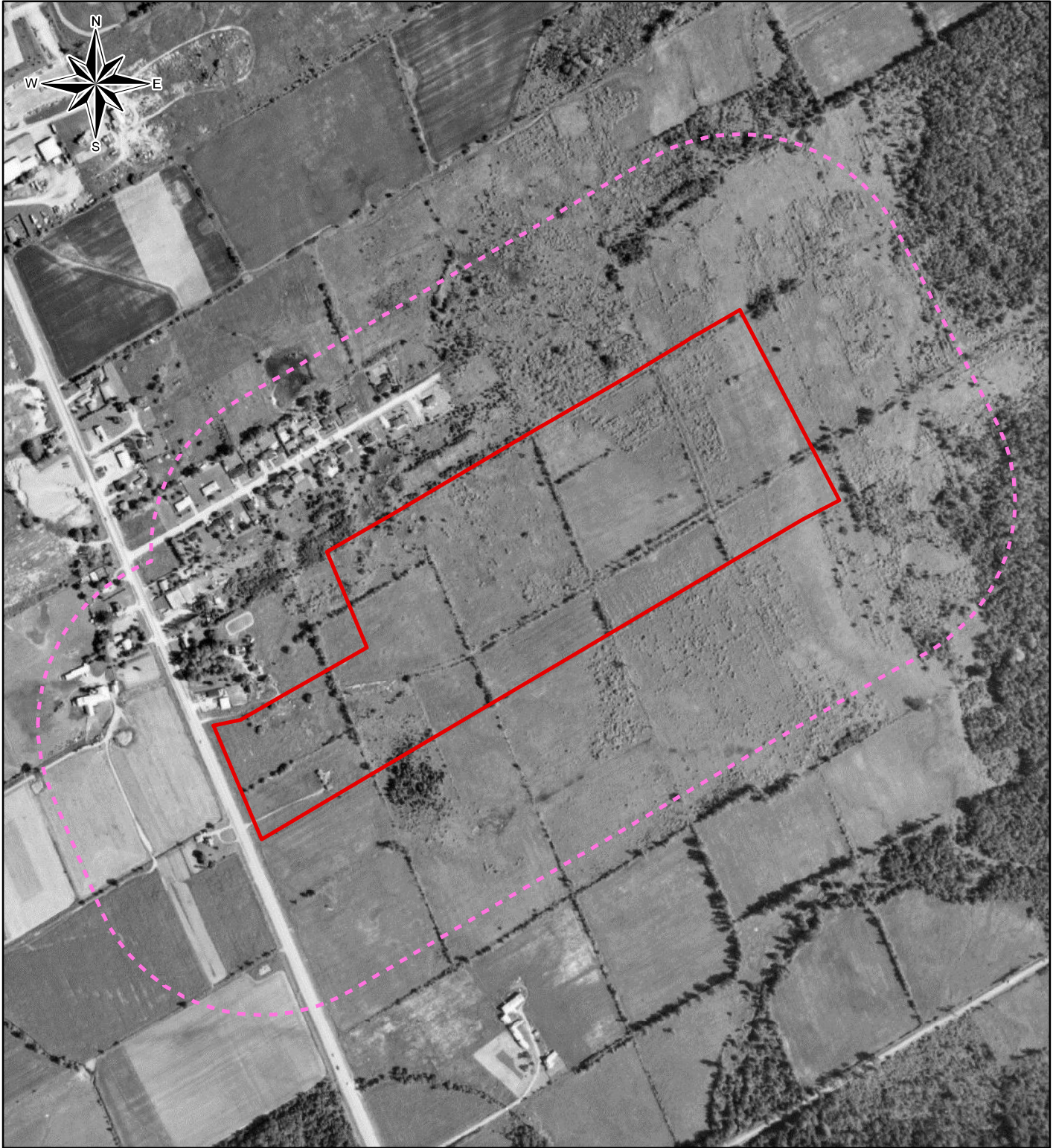
1975 AIR PHOTO, NAPL A31015-171, 1975-04-30
 DATUM: NAD 83, COORDINATE SYSTEM: MTM ZONE 9



PROJECT PHASE 1 ESA
 PROPOSED RESIDENTIAL SUBDIVISION - EAST OF BANK STREET -
 SOUTH OF ANALDEA DRIVE - OTTAWA, ONTARIO

TITLE
1975 AIR PHOTO

		PROJECT No. 13-1121-0186	SCALE AS SHOWN	REV. 0.0
		DESIGN BM	2013-11-11	APPENDIX D-4
		GIS BR	2013-12-10	
		CHECK BM	2013-12-10	
REVIEW DHP	2013-12-10			



LEGEND

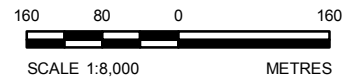
- PHASE ONE ESA PROPERTY BOUNDARY
- PHASE ONE ESA STUDY AREA

NOTE

THIS FIGURE IS TO BE READ IN CONJUNCTION WITH THE ACCOMPANYING GOLDER ASSOCIATES LTD. REPORT No. 13-1121-0186/2000.

REFERENCE

1985 AIR PHOTO, NAPL A31405-048, 1985-06-30
 DATUM: NAD 83, COORDINATE SYSTEM: MTM ZONE 9



PROJECT PHASE 1 ESA
 PROPOSED RESIDENTIAL SUBDIVISION - EAST OF BANK STREET -
 SOUTH OF ANALDEA DRIVE - OTTAWA, ONTARIO

TITLE
1985 AIR PHOTO

PROJECT No. 13-1121-0186		SCALE AS SHOWN	REV. 0.0
DESIGN	BM	2013-11-11	APPENDIX D-5
GIS	BR	2013-12-10	
CHECK	BM	2013-12-10	
REVIEW	DHP	2013-12-10	



N:\Active\2013\1121 - Geotechnical\13-1121-0186 Claridge Kellam Lands Bank SW\Spatial IM\GIS\MXD\Reporting\1311210186-2000-AppD-06.mxd



LEGEND

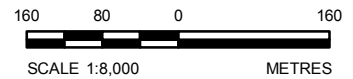
- PHASE ONE ESA PROPERTY BOUNDARY
- PHASE ONE ESA STUDY AREA

NOTE

THIS FIGURE IS TO BE READ IN CONJUNCTION WITH THE ACCOMPANYING GOLDER ASSOCIATES LTD. REPORT No. 13-1121-0186/2000.

REFERENCE

1996 AIR PHOTO, NAPL A31732-144, 1996-05-29
 DATUM: NAD 83, COORDINATE SYSTEM: MTM ZONE 9



PROJECT PHASE 1 ESA
 PROPOSED RESIDENTIAL SUBDIVISION - EAST OF BANK STREET -
 SOUTH OF ANALDEA DRIVE - OTTAWA, ONTARIO

TITLE
1996 AIR PHOTO

		PROJECT No. 13-1121-0186	SCALE AS SHOWN	REV. 0.0
		DESIGN	BM	2013-11-11
		GIS	BR	2013-12-10
		CHECK	BM	2013-12-10
		REVIEW	DHP	2013-12-10
APPENDIX D-6				



LEGEND

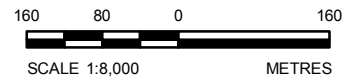
- PHASE ONE ESA PROPERTY BOUNDARY
- PHASE ONE ESA STUDY AREA

NOTE

THIS FIGURE IS TO BE READ IN CONJUNCTION WITH THE ACCOMPANYING GOLDER ASSOCIATES LTD. REPORT No. 13-1121-0186/2000.

REFERENCE

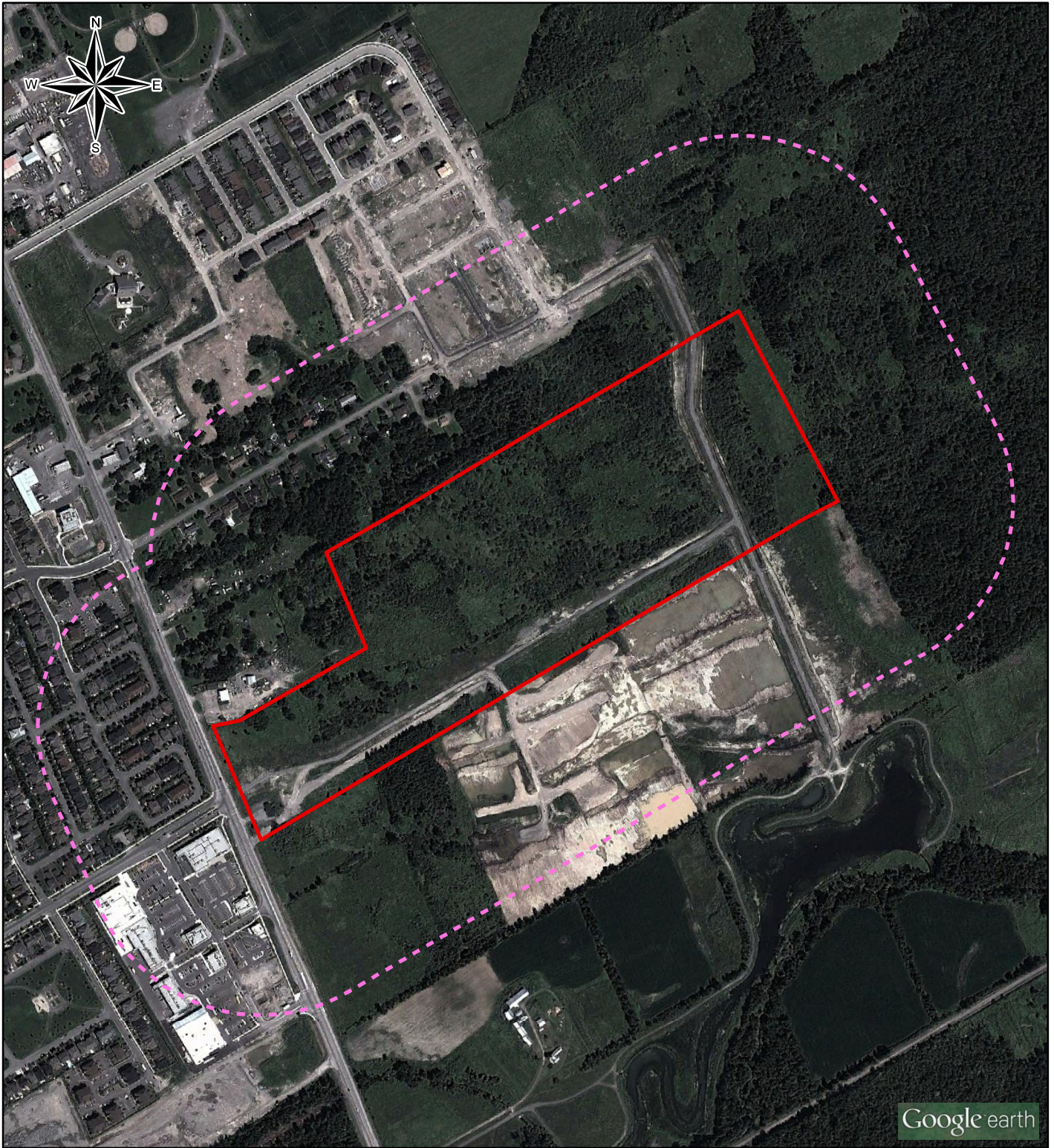
GOOGLE EARTH PRO IMAGE, DATED 11/19/2004.
 DATUM: NAD 83, COORDINATE SYSTEM: MTM ZONE 9



PROJECT	PHASE 1 ESA PROPOSED RESIDENTIAL SUBDIVISION - EAST OF BANK STREET - SOUTH OF ANALDEA DRIVE - OTTAWA, ONTARIO
----------------	---

TITLE	2004 AIR PHOTO
--------------	-----------------------

	PROJECT No. 13-1121-0186		SCALE AS SHOWN	REV. 0.0
	DESIGN	BM	2013-11-11	APPENDIX D-7
	GIS	BR	2013-12-10	
	CHECK	BM	2013-12-10	
REVIEW	DHP	2013-12-10		



LEGEND

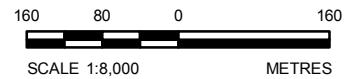
- PHASE ONE ESA PROPERTY BOUNDARY
- PHASE ONE ESA STUDY AREA

NOTE

THIS FIGURE IS TO BE READ IN CONJUNCTION WITH THE ACCOMPANYING GOLDER ASSOCIATES LTD. REPORT No. 13-1121-0186/2000.

REFERENCE

GOOGLE EARTH PRO IMAGE, DATED 8/4/2013.
 DATUM: NAD 83, COORDINATE SYSTEM: MTM ZONE 9



PROJECT PHASE 1 ESA
 PROPOSED RESIDENTIAL SUBDIVISION - EAST OF BANK STREET -
 SOUTH OF ANALDEA DRIVE - OTTAWA, ONTARIO

TITLE
2013 AIR PHOTO

PROJECT No. 13-1121-0186			SCALE AS SHOWN	REV. 0.0
DESIGN	BM	2013-11-11	APPENDIX D-8	
GIS	BR	2013-12-10		
CHECK	BM	2013-12-10		
REVIEW	DHP	2013-12-10		





APPENDIX E

Site Photographs



APPENDIX E - Site Photographs Phase I ESA, 4789 Bank Street



Photograph 1: Looking east towards the sales centre building located at the western end of the Site, near the intersection of Bank Street and Findlay Creek Drive.



Photograph 2: Looking east towards the access road along the southern Site boundaries.



APPENDIX E - Site Photographs Phase I ESA, 4789 Bank Street



Photograph 3: Looking northeast, from the access road along the southern Site boundary, towards the trunk sanitary and storm sewer alignment and the vacant/forested lands beyond.



Photograph 4: Looking east along the trunk sanitary and storm sewer alignment with vacant land on the north and south sides of the alignment.



APPENDIX E - Site Photographs Phase I ESA, 4789 Bank Street



Photograph 5: Looking northeast towards the ditch that runs along the trunk sanitary and storm sewer alignment.



Photograph 6: Looking north towards the intersection where the trunk sanitary and storm sewer alignment splits and runs north-south along the eastern end of the Site.



APPENDIX E - Site Photographs
Phase I ESA, 4789 Bank Street



Photograph 7: Looking west from the trunk sanitary and storm sewer alignment towards the forested area in the eastern section of the Site.



Photograph 8: Old farm equipment observed in the western section of the Site.



APPENDIX E - Site Photographs Phase I ESA, 4789 Bank Street



Photograph 9: Looking north towards McGee Fencing located adjacent to the north of the Site.



Photograph 10: Looking north towards McGee Fencing from the parking lot of the sales centre building in the eastern end of the Site.



APPENDIX E - Site Photographs Phase I ESA, 4789 Bank Street



Photograph 11: Looking east towards McGee Fencing, located at 4775 Bank Street (adjacent to the north of the Site).



Photograph 12: Looking east towards the western portion of the vacant/forested lands adjacent to the south of the Site.



APPENDIX E - Site Photographs Phase I ESA, 4789 Bank Street



Photograph 13: Looking south towards the cleared and infilled lands on the eastern portion of the lands adjacent to the south of the Site.



Photograph 14: Looking west towards the retail mall complex located on the west side of Bank Street.



APPENDIX E - Site Photographs Phase I ESA, 4789 Bank Street



Photograph 15: Looking northwest towards Shoppers Drug Mart, located in the retail mall complex (approximately 30 m west of the Site) on the west side of Bank Street.



Photograph 16: Looking southwest towards the retail mall complex located on the west side of Bank Street.



APPENDIX E - Site Photographs Phase I ESA, 4789 Bank Street



Photograph 17: Looking east towards Leitrim Supply and A&A Storage, located adjacent to the northwest corner of the Site.



Photograph 18: Looking east towards Leitrim Supply and A&A Storage, located adjacent to the northwest corner of the Site.



APPENDIX E - Site Photographs Phase I ESA, 4789 Bank Street



Photograph 19: Looking northeast towards a subdivision that is under construction, located 150 m north of the Site.

N:\Active\2013\1121 - Geotechnical\13-1121-0186 Claridge Kellam Lands Bank St\Phase I ESA\Appendix E - site photos 13-1121-0186 .doc

As a global, employee-owned organisation with over 50 years of experience, Golder Associates is driven by our purpose to engineer earth's development while preserving earth's integrity. We deliver solutions that help our clients achieve their sustainable development goals by providing a wide range of independent consulting, design and construction services in our specialist areas of earth, environment and energy.

For more information, visit golder.com

Africa	+ 27 11 254 4800
Asia	+ 86 21 6258 5522
Australasia	+ 61 3 8862 3500
Europe	+ 356 21 42 30 20
North America	+ 1 800 275 3281
South America	+ 56 2 2616 2000

solutions@golder.com
www.golder.com

Golder Associates Ltd.
32 Steacie Drive
Kanata, Ontario, K2K 2A9
Canada
T: +1 (613) 592 9600

